



AEI Consultants

Environmental & Engineering Services

May 15, 2017

PHASE I ENVIRONMENTAL SITE ASSESSMENT

Property Identification:

4300 Broadway
Oakland, Alameda County, California 94611

AEI Project No. 371737
Client Reference No. CB&T No. 0826308-9004

Prepared For:

ZB, N.A. dba California Bank & Trust
2399 Gateway Oaks Drive, Suite 110
Sacramento, California 95833

Prepared By:

AEI Consultants
2500 Camino Diablo, Suite 100
Walnut Creek, California 94597-3940
(925) 746-6000

This environmental assessment report is intended for the sole use of ZB, N.A. dba California Bank & Trust (Bank) to assist in its underwriting and approval of a loan to be secured by the real property which is the subject of the report. No republication, copying, or distribution of any part of this report is authorized without the written consent of the Bank and the company preparing the report. Bank makes no representation as to the accuracy or completeness of any information or conclusion in the report including, without limitation, whether the report complies with regulation governing (environmental) All Appropriate Inquires or the qualifications of the preparer of the report and no person, other than the Bank, is entitled to rely on the report.

Environmental &
Engineering Due
Diligence

Site Investigation &
Remediation

Energy Performance
& Benchmarking

Industrial Hygiene

Construction
Consulting

Construction,
Site Stabilization &
Stormwater Services

Zoning Analysis
Reports & ALTA
Surveys

National Presence
Regional Focus
Local Solutions



AEI Consultants

Environmental & Engineering Services

May 15, 2017

ZB, N.A. dba California Bank & Trust
2399 Gateway Oaks Drive, Suite 110
Sacramento, California 95833

Subject: PHASE I ENVIRONMENTAL SITE ASSESSMENT
4300 Broadway, Oakland, California 94611
AEI Project No. 371737

Dear Leonora Gordon:

AEI Consultants is pleased to provide the results of the Phase I Environmental Site Assessment (Phase I ESA) report of the above referenced address (the "subject property"). This assessment was authorized and performed in accordance with the scope of services outlined in the project award, and the scope and limitations of ASTM Standard Practice E1527-13 and the Environmental Protection Agency Standards and Practices for All Appropriate Inquiries (40 CFR Part 312).

We appreciate the opportunity to provide services to you. If you have any questions concerning this report, or if we can assist you in any other matter, please contact me at (925) 451-8680 or OAlcalay@aeiconsultants.com.

Sincerely,

Orion Alcalay
AEI Consultants

PROJECT SUMMARY

4300 Broadway, Oakland, Alameda County, California 94611

	Report Section	No Further Action	REC	CREC	HREC	Other Environmental Considerations	Recommended Action
2.1	Site Location and Description	✓					
2.2	Site and Vicinity Characteristics	✓					
3.1	Historical Summary		✓				Subsurface Investigation
4.0	Regulatory Agency Records Review		✓				Subsurface Investigation
5.0	Regulatory Database Records Review	✓					
5.2	Vapor Migration	✓					
6.3	Previous Reports and Other Provided Documentation	✓					
7.1	Subject Property Reconnaissance Findings	✓					
7.2	Adjacent Property Reconnaissance Findings	✓					
8.1	Asbestos-Containing Building Materials					✓	O&M Plan
8.2	Lead-Based Paint	✓				✓	
8.3	Radon	✓					
8.4	Drinking Water Sources and Lead in Drinking Water	✓					
8.5	Mold/Indoor Air Quality Issues	✓					

TABLE OF CONTENTS

LIST OF COMMONLY USED ACRONYMS	5
EXECUTIVE SUMMARY	6
Property Description	6
Findings	7
Conclusions, Opinions, and Recommendations	9
1.0 INTRODUCTION	10
1.1 Scope of Work	10
1.2 Additional Services	10
1.3 Significant Assumptions	10
1.4 Limitations	11
1.5 Limiting Conditions/Deviations	12
1.6 Data Gaps and Data Failure	12
1.7 Reliance	13
2.0 SITE AND VICINITY DESCRIPTION	14
2.1 Site Location and Description	14
2.2 Site and Vicinity Characteristics	15
2.3 Physical Setting	15
3.0 HISTORICAL REVIEW OF SITE AND VICINITY	16
3.1 Historical Summary	16
3.2 Aerial Photographs	17
3.3 Sanborn Fire Insurance Maps	17
3.4 City Directories	18
3.5 Historical Topographic Maps	19
3.6 Chain of Title	19
4.0 REGULATORY AGENCY RECORDS REVIEW	20
4.1 Local Environmental Health Department and/or State Environmental Agency	20
4.2 Fire Department	20
4.3 Building Department	20
4.4 Planning Department	21
4.5 County Assessor Office	21
4.6 Oil and Gas Wells/Pipelines	21
4.7 Other Agencies Searched	21
5.0 REGULATORY DATABASE RECORDS REVIEW	23
5.1 Records Summary	23
5.2 Vapor Migration	25
6.0 INTERVIEWS AND USER PROVIDED INFORMATION	26
6.1 Interviews	26
6.2 User Provided Information	27
6.3 Previous Reports and Other Provided Documentation	27
7.0 SITE RECONNAISSANCE	28
7.1 Subject Property Reconnaissance Findings	28
7.2 Adjacent Property Reconnaissance Findings	30
8.0 OTHER ENVIRONMENTAL CONSIDERATIONS	31
8.1 Asbestos-Containing Building Materials	31
8.2 Lead-Based Paint	32
8.3 Radon	33

8.4 Drinking Water Sources and Lead in Drinking Water 33
8.5 Mold/Indoor Air Quality Issues 33
9.0 SIGNATURE OF ENVIRONMENTAL PROFESSIONALS 35
10.0 REFERENCES 36

TABLE OF APPENDICES

APPENDIX A: FIGURES
APPENDIX B: PROPERTY PHOTOGRAPHS
APPENDIX C: REGULATORY DATABASE
APPENDIX D: HISTORICAL SOURCES
APPENDIX E: REGULATORY AGENCY RECORDS
APPENDIX F: OTHER SUPPORTING DOCUMENTATION
APPENDIX G: QUALIFICATIONS

LIST OF COMMONLY USED ACRONYMS

AST	Aboveground Storage Tank
AUL	Activity and Use Limitation
APCD	Air Pollution Control District
AHERA	Asbestos Hazard Emergency Response Act
AQMD	Air Quality Management District
ACM	Asbestos-Containing Material
APN	Assessor's Parcel Number
bgs	Below Ground Surface
BTEX	Benzene, Toluene, Ethylbenzene, and Xylenes
COC	Contaminant of Concern
CERCLA	Comprehensive Environmental Response Compensation and Liability Act
CERCLIS	Comprehensive Environmental Response Compensation and Liability Information System
CREC	Controlled Recognized Environmental Condition
EPA	Environmental Protection Agency
ESA	Environmental Site Assessment
HAZNET	Facility and Manifest Data
GPR	Ground-Penetrating Radar
HWS	Hazardous Waste Site
HVAC	Heating, Ventilation and Air Conditioning
HREC	Historical Recognized Environmental Condition
LLP	Landowner Liability Protection
LQG	Large Quantity Generator
LBP	Lead-Based Paint
LCP	Lead Containing Paint
LUST	Leaking Underground Storage Tank
MCL	Maximum Contaminant Level
MTBE	Methyl Tertiary Butyl Ether
µg/L	Micrograms per Liter
mg/kg	Milligrams per Kilogram
mg/L	Milligrams per Liter
NESHAP	National Emission Standards for Hazardous Air Pollutants
NPL	National Priorities List
NFA	No Further Action
ND	None Detected
NOV	Notice of Violation
NTC	Notice to Comply
O&M	Operations and Maintenance
OSHA	Occupational Safety and Health Administration
ppb	Parts per Billion
ppm	Parts per Million
PCE	Perchloroethylene, Tetrachloroethylene, Tetrachloroethene, PERC
PTO	Permit to Operate
pCi/L	PicoCuries per Liter
PCB	Polychlorinated Biphenyl
REC	Recognized Environmental Condition
RCRA	Resource Conservation and Recovery Act
RP	Responsible Party
SDS	Safety Data Sheet
SEMS	Superfund Enterprise Management System
SVOC	Semi-Volatile Organic Compound
SQG	Small Quantity Generator
SLIC	Spills, Leaks, Investigation, and Cleanup
SEMS	Superfund Enterprise Management System
TPH	Total Petroleum Hydrocarbons
TPHd	Total Petroleum Hydrocarbons (diesel range)
TPHg	Total Petroleum Hydrocarbons (gasoline range)
TPHo	Total Petroleum Hydrocarbons (oil range)
TRPH	Total Recoverable Petroleum Hydrocarbons
TCE	Trichloroethylene, Trichloroethene
UST	Underground Storage Tank
USDA	United States Department of Agriculture
USGS	United States Geological Survey
VOC	Volatile Organic Compound

EXECUTIVE SUMMARY

AEI Consultants (AEI) was retained by ZB, N.A. dba California Bank & Trust to conduct a Phase I ESA in conformance with the project award and the scope and limitations of ASTM Standard Practice E1527-13 and the EPA Standards and Practices for All Appropriate Inquiries (40 CFR Part 312) for the property located at 4300 Broadway, Oakland, Alameda County, California. Any exceptions to, or deletions from, this practice are described in Sections 1.4, 1.5, and 1.6 of this report.

PROPERTY DESCRIPTION

PROPERTY INFORMATION	
Street Address(es)	4300 Broadway
City	Oakland
State	California
Location	Northeastern corner of the intersection of Broadway and Mather
Vicinity Characteristics	Commercial and residential
Approximate Site Acreage/Source	0.27 acres/Alameda County Assessor
Property Type	Commercial
Subject Property Use(s)	Commercial
Assessor Parcel Number(s)	013-1108-021-01
SITE AND BUILDING INFORMATION	
Number of Buildings	One
Year(s) of Construction	1974
Number of Floors/Stories	One
Basement or Subgrade Area(s)	None observed
Number of Units	One
Building Area (SF)/Source	4,758 SF/Client provided information
Building Description(s)	One single-story building with no observed subgrade areas
Building Occupant(s)	Thistle dba The Munchery
Additional Improvements	Paved parking lot
Current On-site Operations	Food preparation and soon to be food delivery service
Current Use of Hazardous Substances	None observed
UTILITY PROVIDER INFORMATION	
Natural Gas Provider	Pacific Gas and Electric
Electricity Provider	Pacific Gas and Electric
Potable Water Provider or Source	East Bay Municipal Utility District
Sewage Disposal Provider or Treatment System	East Bay Municipal Utility District
REGULATORY INFORMATION	
Regulatory Database Listings	None identified
Institutional Controls	None identified
Engineering Controls	None identified
Environmental Liens	None identified

Based on a review of historical sources, the subject property was identified to consist of vacant land in 1911. In 1928, a gas station and restaurant were constructed at the subject property. From 1928 through 1952 the subject property was occupied by gas stations and a restaurant and/or stores. By 1953, the stores were no longer present and a small office and used car lot occupied in the northern portion of the subject property. The gas station in the southern portion of the property remained unchanged until 1962, when the old gas station building was demolished and new gas station buildings were constructed in the northern and central portions of the subject property. These buildings remained until they were demolished in 1973. In 1974 the current commercial building was constructed. Since original construction, the current subject property building has been occupied by Color Tile (1974 to at least 1992), East Bay Glass Center (at least 1976), Genova Factory and Deli (at least 1997 to 2017), and Thistle dba The Munchery (2017 to present).

The following historical addresses were associated with the subject property: 4300-4334 Broadway and 294-298 Mather. These addresses were also researched as part of this assessment.

The immediately surrounding properties consist of the following:

Direction from Site	Tenant/Use (Address)	Regulatory Database Listing(s)
Northeast	Art Tile with residences above (4336-4344 Broadway) and offices (296 Mather)	None identified
East	Roadway followed by residences (287-299 Mather)	None identified
South	Roadway followed by Blue Bottle Coffee (4270 Broadway) and Bliss Fitness and Health (4268 Broadway)	None identified
Southwest	Roadway followed by vacant building and parking lot (315 42nd St)	None identified
West	Roadway followed by Oakland Technical High School (4351 Broadway)	RCRA-SQG, FINDS, ECHO

If the surrounding properties are listed in the regulatory database, please refer to Section 5.1 for discussion.

Based upon groundwater monitoring data obtained from the State Water Resources Board Geotracker database for a nearby site at 4171 Broadway (located approximately 0.1 miles southwest of the subject property), the direction of groundwater flow beneath the subject property is inferred to be to the southwest and groundwater is presumed to be present at an estimated depth of 8 to 11 feet bgs.

FINDINGS

Recognized Environmental Condition (REC) is defined by the ASTM Standard Practice E1527-13 as the presence or likely presence of any hazardous substances or petroleum products in, on, or at a property: (1) due to release to the environment; (2) under conditions indicative of a release to the environment; or (3) under conditions that pose a material threat of a future release to the environment.

- According to historical sources, the subject property appears to have been developed with gasoline service stations from 1928 to 1972. AEI contacted the Alameda County Department of Environmental Health CUPA and LOP Divisions and the Regional Water Quality Control Board via their GeoTracker website in order to obtain information relating to the former service station. No information pertinent to the status and operation of an UST system and/or the removal of USTs was on file with the agencies. In addition, no documentation was available indicating whether soil samples were collected and analyzed for the presence of petroleum hydrocarbon impacted soil. Based on the length of time that the subject property was utilized as a gasoline service station, and the absence of data confirming whether a release had occurred following the removal of any USTs, it is possible that petroleum hydrocarbons may have impacted the subsurface of the subject property. Therefore, the presence of the former gasoline service station and presumed storage of petroleum hydrocarbons in USTs is considered a REC.

Controlled Recognized Environmental Condition (CREC) is defined by the ASTM Standard Practice E1527-13 as a past release of hazardous substances or petroleum products that has been addressed to the satisfaction of the applicable regulatory authority, with hazardous substances or petroleum products allowed to remain in place subject to the implementation of required controls.

- AEI did not identify evidence of CRECs during the course of this assessment.

Historical Recognized Environmental Condition (HREC) is defined by the ASTM Standard Practice E1527-13 as a past release of any hazardous substances or petroleum products that has occurred in connection with the property and has been addressed to the satisfaction of the applicable regulatory authority or meeting unrestricted use criteria established by a regulatory authority, without subjecting the property to any required controls.

- AEI did not identify evidence of HRECs during the course of this assessment.

Other Environmental Considerations warrant discussion, but do not qualify as RECs as defined by the ASTM Standard Practice E1527-13. These include, but are not limited to, de minimis conditions and/or environmental considerations such as the presence of ACMs, LBP, radon, mold, and lead in drinking water, which can affect the liabilities and financial obligations of the client, the health and safety of site occupants, and the value and marketability of the subject property.

- Due to the age of the subject property building, there is a potential that ACMs are present. During the site reconnaissance damaged ceiling tiles were observed in the subject property building. Based on the potential presence of ACMs, AEI recommends the property owner implement an O&M Plan which stipulates that the assessment, repair and maintenance of damaged materials be performed to protect the health and safety of the building occupants. In the event that building renovation or demolition activities are planned, a thorough asbestos survey to identify asbestos-containing building materials is required in accordance with the EPA NESHAP 40 CFR Part 61 prior to demolition or renovation activities that may disturb suspect ACMs.
- Due to the age of the subject property building, there is a potential that LBP is present. All observed painted surfaces were in good condition and are not expected to pose a health and safety concern to the occupants of the subject property at this time. Local

regulations may apply to LBP in association with building demolition/renovations and worker/occupant protection. Actual material samples would need to be collected or an x-ray fluorescence (XRF) survey performed in order to determine if LBP is present. It should be noted that construction activities that disturb materials or paints containing any amount of lead may be subject to certain requirements of the OSHA lead standard contained in 29 CFR 1910.1025 and 1926.62.

CONCLUSIONS, OPINIONS, AND RECOMMENDATIONS

We have performed a Phase I ESA in conformance with the scope and limitations of ASTM Standard Practice E1527-13 and the EPA Standards and Practices for All Appropriate Inquiries (40 CFR Part 312) of 4300 Broadway, Oakland, Alameda County, California, the *subject property*. Any exceptions to, or deletions from, this practice are described in Sections 1.4, 1.5, and 1.6 of this report.

AEI did not identify evidence of RECs or CRECs in connection with the property except for those previously identified in the Findings section. AEI recommends the following:

- Subsurface investigation

1.0 INTRODUCTION

This report documents the methods and findings of the Phase I ESA performed in conformance with the project award and scope and limitations of ASTM Standard Practice E1527-13 and the EPA Standards and Practices for All Appropriate Inquiries (40 CFR Part 312) for the property located at 4300 Broadway, Oakland, Alameda County, California (Appendix A: Figures and Appendix B: Property Photographs).

1.1 SCOPE OF WORK

The purpose of the Phase I ESA is to assist the client in identifying potential RECs, in accordance with ASTM E1527-13, associated with the presence of any hazardous substances or petroleum products, their use, storage, and disposal at and in the vicinity of the subject property. Property assessment activities focused on: 1) a review of federal, state, tribal, and local databases that identify and describe underground fuel tank sites, leaking underground fuel tank sites, hazardous waste generation sites, and hazardous waste storage and disposal facility sites within the ASTM approximate minimum search distance; 2) a property and surrounding site reconnaissance, and interviews with the past and present owners and current occupants and operators to identify potential environmental contamination; and 3) a review of historical sources to help ascertain previous land use at the site and in the surrounding area.

1.2 ADDITIONAL SERVICES

Other Environmental Considerations such as ACMs, LBP, lead in drinking water, radon, mold, and wetlands can result in business environmental risks for property owners which may disrupt current or planned operations or cash flow and are generally beyond the scope of a Phase I assessment as defined by ASTM E1527-13. Based upon the agreed-on scope of services this ESA did not include subsurface or other invasive assessments, business environmental risks, or other services not specifically identified and discussed herein.

1.3 SIGNIFICANT ASSUMPTIONS

The following assumptions are made by AEI in this report. AEI relied on information derived from secondary sources including governmental agencies, the client, designated representatives of the client, property contact, property owner, property owner representatives, computer databases, and personal interviews. AEI has reviewed and evaluated the thoroughness and reliability of the information derived from secondary sources including government agencies, the client, designated representatives of the client, property contact, property owner, property owner representatives, computer databases, or personal interviews. It appears that all information obtained from outside sources and reviewed for this assessment is thorough and reliable. However, AEI cannot guarantee the thoroughness or reliability of this information.

Groundwater flow, unless otherwise specified by on-site well data or well data from the subject property or nearby sites, is inferred from contour information depicted on the USGS topographic maps. AEI assumes the property has been correctly and accurately identified by the client, designated representative of the client, property contact, property owner, and property owner's representatives.

1.4 LIMITATIONS

Property conditions, as well as local, state, tribal, and federal regulations can change significantly over time. Therefore, the recommendations and conclusions presented as a result of this assessment apply strictly to the environmental regulations and property conditions existing at the time the assessment was performed. Available information has been analyzed using currently accepted assessment techniques and it is believed that the inferences made are reasonably representative of the property. AEI makes no warranty, expressed or implied, except that the services have been performed in accordance with generally accepted environmental property assessment practices applicable at the time and location of the assessment.

Considerations identified by ASTM as beyond the scope of a Phase I ESA that may affect business environmental risk at a given property include the following: ACMs, radon, LBP, lead in drinking water, wetlands, regulatory compliance, cultural and historical resources, industrial hygiene, health and safety, ecological resources, endangered species, indoor air quality, mold, and high voltage lines. These environmental issues or conditions may warrant assessment based on the type of the property transaction; however, they are considered non-scope issues under ASTM Standard Practice E1527-13.

If requested by the client, these non-scope issues are discussed herein. Otherwise, the purpose of this assessment is solely to satisfy one of the requirements for qualification of the innocent landowner defense, contiguous property owner or bona fide prospective purchaser under CERCLA. ASTM Standard Practice E1527-13 and the United States EPA Standards and Practices for All Appropriate Inquiries (40 CFR Part 312) constitute the "all appropriate inquiry into the previous ownership and uses of the property consistent with good commercial or customary practice" as defined in:

1. 42 U.S.C. § 9601(35)(B), referenced in the ASTM Standard Practice E1527-13.
2. Sections 101(35)(B) (ii) and (iii) of CERCLA and referenced in the EPA Standards and Practices for All Appropriate Inquiries (40 CFR Part 312).
3. 42 U.S.C. § 9601(40) and 42 U.S.C. § 9607(q).

The Phase I ESA is not, and should not be construed as, a warranty or guarantee about the presence or absence of environmental contaminants that may affect the property. Neither is the assessment intended to assure clear title to the property in question. The sole purpose of assessment into property title records is to ascertain a historical basis of prior land use. All findings, conclusions, and recommendations stated in this report are based upon facts, circumstances, and industry-accepted procedures for such services as they existed at the time this report was prepared (i.e., federal, state, and local laws, rules, regulations, market conditions, economic conditions, political climate, and other applicable matters). All findings, conclusions, and recommendations stated in this report are based on the data and information provided, and observations and conditions that existed on the date and time of the property reconnaissance.

Responses received from local, state, or federal agencies or other secondary sources of information after the issuance of this report may change certain facts, findings, conclusions, or circumstances to the report. A change in any fact, circumstance, or industry-accepted procedure upon which this report was based may adversely affect the findings, conclusions, and recommendations expressed in this report.

AEI's limited radon screening, if included, is intended to provide a preliminary screening to evaluate the potential presence of elevated radon concentrations at the site. The proposed scope is not intended to define the full extent of the presence of radon at the subject property. As such, the results should be used for lending purposes only. The recommendations and conclusions presented as a result of the limited preliminary radon screening apply strictly to the property conditions existing at the time the sampling was performed. The sample analytical results are only valid for the time, place, and condition of the site at the time of collection and AEI does not warrant that the results will be repeatable or are representative of past or future conditions.

1.5 LIMITING CONDITIONS/DEVIATIONS

The performance of this Phase I ESA was limited by the following:

- Due to the large volume of stored products within the subject property building, direct visual observation of many of the floor and wall areas of the building was not possible. Features may be present that were not observed during AEI's site inspection.
- Due to the presence of vehicles within the parking areas of the subject property, direct visual observation of the ground in many areas was not possible. Features may be present that were not observed during AEI's site inspection.
- The User did not complete the ASTM User Questionnaire or provide the User information to AEI. AEI assumes that qualification for the LLPs is being established by the User in documentation outside of this assessment.

1.6 DATA GAPS AND DATA FAILURE

According to ASTM E1527-13, data gaps occur when the Environmental Professional is unable to obtain information required by the Standard, despite good faith efforts to gather such information. Pursuant to ASTM E1527-13, only significant data gaps, defined as those that affect the ability of the Environmental Professional to identify RECs, need to be documented.

Data failure is one type of data gap. According to ASTM E1527-13, data failure occurs when all of the standard historical sources that are reasonably ascertainable and likely to be useful have been reviewed and yet the objectives have not been met. Pursuant to ASTM E1527-13, historical sources are required to document property use back to the property's first developed use or back to 1940, whichever is earlier, or periods of five years or greater.

1.6.1 DATA FAILURE

AEI did not identify evidence of data failure during the course of this assessment.

1.6.2 DATA GAPS

AEI did not identify significant data gaps which affected our ability to identify RECs.

1.7 RELIANCE

This environmental assessment report is intended for the sole use of ZB, N.A. dba California Bank & Trust (Bank) to assist in its underwriting and approval of a loan to be secured by the real property which is the subject of the report. This report has no other purpose and may not be relied upon by any other person or entity without the written consent of AEI. Either verbally or in writing, third parties may come into possession of this report or all or part of the information generated as a result of this work. In the absence of a written agreement with AEI granting such rights, no third parties shall have rights of recourse or recovery whatsoever under any course of action against AEI, its officers, employees, vendors, successors or assigns. Reliance is provided in accordance with AEI's project award and Standard Terms and Conditions executed by ZB, N.A. dba California Bank & Trust (Bank) on April 24, 2017. The limitation of liability defined in the Terms and Conditions is the aggregate limit of AEI's liability to the client and all relying parties.

2.0 SITE AND VICINITY DESCRIPTION

2.1 SITE LOCATION AND DESCRIPTION

PROPERTY INFORMATION	
Street Address(es)	4300 Broadway
City	Oakland
State	California
Location	Northeastern corner of the intersection of Broadway and Mather
Vicinity Characteristics	Commercial and residential
Approximate Site Acreage/Source	0.27 acres/Alameda County Assessor
Property Type	Commercial
Subject Property Use(s)	Commercial
Assessor Parcel Number(s)	013-1108-021-01
SITE AND BUILDING INFORMATION	
Number of Buildings	One
Year(s) of Construction	1974
Number of Floors/Stories	One
Basement or Subgrade Area(s)	None observed
Number of Units	One
Building Area (SF)/Source	4,758 SF/Client provided information
Building Description(s)	One single-story building with no observed subgrade areas
Building Occupant(s)	Thistle dba The Munchery
Additional Improvements	Paved parking lot
Current On-site Operations	Food preparation and soon to be food delivery service
Current Use of Hazardous Substances	None observed
UTILITY PROVIDER INFORMATION	
Natural Gas Provider	Pacific Gas and Electric
Electricity Provider	Pacific Gas and Electric
Potable Water Provider or Source	East Bay Municipal Utility District
Sewage Disposal Provider or Treatment System	East Bay Municipal Utility District
REGULATORY INFORMATION	
Regulatory Database Listings	None identified
Institutional Controls	None identified
Engineering Controls	None identified
Environmental Liens	None identified

Utility provider information listed in the table above is provided by Ms. Patti DeVincenzi , unless otherwise noted above.

Refer to Appendix A: Figures and Appendix B: Property Photographs for site location and description.

2.2 SITE AND VICINITY CHARACTERISTICS

The immediately surrounding properties consist of the following:

Direction from Site	Tenant/Use (Address)	Regulatory Database Listing(s)
Northeast	Art Tile with residences above (4336-4344 Broadway) and offices (296 Mather)	None identified
East	Roadway followed by residences (287-299 Mather)	None identified
South	Roadway followed by Blue Bottle Coffee (4270 Broadway) and Bliss Fitness and Health (4268 Broadway)	None identified
Southwest	Roadway followed by vacant building and parking lot (315 42nd St)	None identified
West	Roadway followed by Oakland Technical High School (4351 Broadway)	RCRA-SQG, FINDS, ECHO

If the surrounding properties are listed in the regulatory database, please refer to Section 5.1 for discussion.

2.3 PHYSICAL SETTING

Geology: Based on a review of the USDA Soil Survey for the area of the subject property, the soils in the vicinity of the subject property are classified as the Urban land-Tierra complex, 5 to 15 percent slopes series. Soils from this series are characterized as loam, clay, and sandy clay loam.

USGS Topographic Map:	Oakland West, California Quadrangle
Nearest surface water to subject property:	Unnamed body of water/Approximately 0.25 miles northeast
Gradient Direction/Source:	Southwest/Groundwater monitoring data obtained from the State Water Resources Board Geotracker database for a nearby site at 4171 Broadway (located approximately 0.1 miles southwest of the subject property)
Estimated Depth to Groundwater/Source:	8 to 11 bgs/Groundwater monitoring data obtained from the State Water Resources Board Geotracker database for a nearby site at 4171 Broadway (located approximately 0.1 miles southwest of the subject property)

Note: Groundwater flow direction can be influenced locally and regionally by the presence of local wetland features, surface topography, recharge and discharge areas, horizontal and vertical inconsistencies in the types and location of subsurface soils, and proximity to water pumping wells. Depth and gradient of the water table can change seasonally in response to variation in precipitation and recharge, and over time, in response to urban development such as storm water controls, impervious surfaces, pumping wells, cleanup activities, dewatering, seawater intrusion barrier projects near the coast, and other factors.

3.0 HISTORICAL REVIEW OF SITE AND VICINITY

3.1 HISTORICAL SUMMARY

Reasonably ascertainable standard historical sources as outlined in ASTM Standard E1527-13 were used to determine previous uses and occupancies of the subject property that are likely to have led to RECs in connection with the subject property. A chronological summary of historical data found, including but not limited to aerial photographs, historical city directories, Sanborn fire insurance maps, and agency records, is as follows:

Date Range	Subject Property Description/Use	Source(s)
1911	Vacant land	Sanborn map
1928-1952	Gas station and a restaurant/stores	City directories, agency records, Sanborn maps, aerial photographs
1953-1972	Gas stations, with used car lot present in at least 1959 and 1960	City directories, agency records, Sanborn maps, aerial photographs
1973	All structures demolished	Agency records
1974-present	Current commercial building occupied by Color Tile (at least 1974-1992), East Bay Glass Center (at least 1976), Genova Factory and Deli (at least 1997-2017) and Thistle dba The Munchery (2017-present)	City directories, agency records, aerial photographs, interviews, site observation

Based on a review of historical sources, the subject property was identified to consist of vacant land in 1911. In 1928, a gas station and restaurant were constructed at the subject property. From 1928 through 1952 the subject property was occupied by gas stations and a restaurant and/or stores. By 1953, the stores were no longer present and a small office and used car lot occupied in the northern portion of the subject property. The gas station in the southern portion of the property remained unchanged until 1962, when the old gas station building was demolished and new gas station buildings were constructed in the northern and central portions of the subject property. These buildings remained until they were demolished in 1973. In 1974 the current commercial building was constructed. Since original construction the current subject property building has been occupied by Color Tile (1974 to at least 1992), East Bay Glass Center (at least 1976), Genova Factory and Deli (at least 1997 to 2017), and Thistle dba The Munchery (2017 to present).

The following historical addresses were associated with the subject property: 4300-4334 Broadway and 294-298 Mather. These addresses were also researched as part of this assessment.

According to historical sources, the subject property appears to have been developed with gasoline service stations from 1928 to 1972. AEI contacted the Alameda County Department of Environmental Health CUPA and LOP Divisions and the Regional Water Quality Control Board via their GeoTracker website in order to obtain information relating to the former service station. No information pertinent to the status and operation of an UST system and/or the removal of USTs was on file with the agencies. In addition, no documentation was available indicating whether soil samples were collected and analyzed for the presence of petroleum hydrocarbon impacted soil.

Based on the length of time that the subject property was utilized as a gasoline service station, and the absence of data confirming whether a release had occurred following the removal of any USTs, it is possible that petroleum hydrocarbons may have impacted the subsurface of the subject property. Therefore, the presence of the former gasoline service station and presumed storage of petroleum hydrocarbons in USTs is considered a REC.

3.2 AERIAL PHOTOGRAPHS

AEI reviewed aerial photographs of the subject property and surrounding area. A search was made of the EDR collection of aerial photographs. Aerial photographs were reviewed for the following years:

Year(s)	Subject Property Description	Adjacent Site Descriptions
1939, 1946	Commercial buildings including gas station and canopy in the southern portion of the property	NORTHEAST: Commercial building EAST: Roadway followed by residences SOUTH: Roadway followed by commercial building SOUTHWEST: Roadway followed by small commercial structure and a commercial building WEST: Roadway followed by school
1958	Small commercial building and parking lot in northern portion of the property, gas station and canopy still present in the southern portion of the property	NORTHEAST: No significant changes EAST: No significant changes SOUTH: No significant changes SOUTHWEST: No significant changes except small commercial structure removed WEST: No significant changes
1968	Two commercial buildings present in the northern and central portions of the property	NORTHEAST: No significant changes EAST: No significant changes SOUTH: No significant changes SOUTHWEST: No significant changes WEST: No significant changes
1974, 1982, 1993, 1998, 2005, 2009, 2010, 2012	Current commercial building	NORTHEAST: No significant changes EAST: No significant changes SOUTH: No significant changes SOUTHWEST: No significant changes WEST: No significant changes

Based on the review of aerial photographs, the subject property was occupied by a gas station from at least 1939 to 1958. Refer to Section 3.1 for further discussion.

If available, copies of historical aerial photographs are provided in the report appendices.

3.3 SANBORN FIRE INSURANCE MAPS

Sanborn Fire Insurance maps were developed in the late 1800s and early 1900s for use as an assessment tool for fire insurance rates in urbanized areas. A search was made of the EDR collection of Sanborn Fire Insurance maps.

The following maps were reviewed:

Year(s)	Subject Property Description (Listed Address)	Adjacent Site Descriptions
1911	Vacant land (298 Mather)	NORTHEAST: Vacant land EAST: Roadway followed by residences SOUTH: Roadway followed by vacant land SOUTHWEST: Roadway followed by vacant land WEST: Roadway followed by vacant land
1951	Two store buildings and a private auto garage in the northern portion of the property and a gas station including greasing, gas and oil with a canopy in the southern portion of the property (4300- 4332 Broadway, 298 Mather)	NORTHEAST: Stores and a restaurant EAST: No significant changes SOUTH: Roadway followed by meat cutting and grinding business including offices and cold storage SOUTHWEST: Roadway followed by small commercial building and a store WEST: Roadway followed by Oakland Technical High School
1952	No significant changes	NORTHEAST: No significant changes EAST: No significant changes SOUTH: No significant changes SOUTHWEST: No significant changes except small commercial structure removed WEST: No significant changes
1959, 1960	Two store buildings no longer present, one small office building and used car lot present in the northern portion of the property, no significant changes to gas station building or canopy (4300- 4332 Broadway, 298 Mather)	NORTHEAST: No significant changes EAST: No significant changes SOUTH: No significant changes SOUTHWEST: No significant changes WEST: No significant changes
1966, 1967, 1969	All previous structures no longer present, two new buildings labeled "oil" and "gas" present in the northern and central portions of the property (4300- 4332 Broadway, 298 Mather)	NORTHEAST: No significant changes EAST: No significant changes SOUTH: No significant changes SOUTHWEST: No significant changes WEST: No significant changes

Based on the review of Sanborn maps, the subject property was developed with gas stations from at least 1951 to 1969. Refer to Section 3.1 for further discussion.

If available, copies of historical Sanborn maps are provided in the report appendices.

3.4 CITY DIRECTORIES

A search of historical city directories was conducted for the subject property utilizing EDR. The following table summarizes the results of the city directory search.

Year(s)	Address - Occupant Listed
1920, 1925, 1926	Subject property addresses not listed
1928	4332 Broadway - Blvd & Weiland Gertrude Kuhnert Joanna Weiland rest R
1933	4300 Broadway - Standard Stations Inc. 4332 Broadway - Herman Harry (Rose) Fruit

Year(s)	Address - Occupant Listed
1938	4300 Broadway - Standard Stations Inc. 4332 Broadway - Herman Harry Fruit Orchard Market LTD
1943	4300 Broadway - Gas Stations 4320 Broadway - Korn Bernard Meats 4332 Broadway - Herman Harry Rose grocery
1945	4332 Broadway - Herman Harry Fruit Orchard Groceries and Meat Market
1950	4300 Broadway - Standard Stations Inc. 4332 Broadway - Fruit Orchard Groceries and Meat Market
1962	4300 Broadway - Fletcher Ed Chevron
1967	4330 Broadway - Ed Fletcher Chevron Service
1970, 1973, 1975	Subject property addresses not listed
1976	4330 Broadway - Eat Bay Glass Center
1980	4300 Broadway - Color Tile Supermart
1982	4300 Broadway - Color Tile Supermart
1984	4300 Broadway - Color Tile Supermart
1986	4300 Broadway - Color Tile Supermart
1992	4300 Broadway - Color Tile Supermart
2000	4300 Broadway - Genova Factory
2006	4300 Broadway - Genovafactory
2010	4300 Broadway - Dominics Original Genova Deli Inc.
2016	4300 Broadway - Dominics Original Genova Deli Inc.

Based on the review of city directories, the subject property was occupied by gas stations from at least 1933 to 1967. Refer to Section 3.1 for further discussion.

If available, copies of historical city directories are provided in the report appendices.

3.5 HISTORICAL TOPOGRAPHIC MAPS

In accordance with our approved scope of services, historical topographic maps were not reviewed as a part of this assessment.

3.6 CHAIN OF TITLE

In accordance with our approved scope of services, a chain of title search was not performed as part of this assessment.

4.0 REGULATORY AGENCY RECORDS REVIEW

Local and state agencies, such as environmental health departments, fire prevention bureaus, and building and planning departments are contacted to identify any current or previous reports of hazardous substance use, storage, and/or unauthorized releases that may have impacted the subject property. In addition, information pertaining to AULs, defined as legal or physical restrictions, or limitations on the use of, or access to, a site or facility, is requested.

4.1 LOCAL ENVIRONMENTAL HEALTH DEPARTMENT AND/OR STATE ENVIRONMENTAL AGENCY

On April 27, 2017, AEI contacted the Alameda County Department of Environmental Health (ACDEH) CUPA Division via fax for information on the subject property. Additionally, AEI contacted the Alameda County Department of Environmental Health LOP Division via their online database. Files at this agency may contain information regarding hazardous substance storage and use, underground storage tanks, unauthorized releases of petroleum hydrocarbons or other contaminants that may affect the soil or groundwater in the area, wells and/or septic systems.

AEI spoke with Alicia Foott, who indicated that evidence of current or prior use or storage of hazardous substances was not on file for the subject property with the Alameda County Department of Environmental Health. Additionally, no records were on file for the subject property with the ACDEH LOP Division.

4.2 FIRE DEPARTMENT

According to Ms. Celestina Pacheco of the Oakland Fire Department, effective July 1, 2015, all CUPA records were transferred from Oakland Fire Department to ACDEH. Refer to Section 4.1 for previous discussion.

4.3 BUILDING DEPARTMENT

On April 27, 2017, AEI contacted the Oakland Building Department via office visit for information on the subject property in order to identify historical tenants, features of concern and property use.

Please refer to the following table for a summary of permits reviewed:

Year(s)	Owner/Applicant	Description of Permit and Building Use
1928	Standard Oil Company	Permit to erect building
1930	S. Johnson	Permit to alter building: change front of store building and add partition, change of use from vacant store to fruit store
1931	H. Herman	Alteration for fruit and vegetable store
1933	H. Herman	Alteration for fruit and vegetable store
1937	S. Johnson	Remove existing front of building and replace with folding doors, change in use from vacant to meat market
1937	Standard Oil Company	Permit for new service building for service station, steel canopy for service station (replace existing service station with new steel canopy)

Year(s)	Owner/Applicant	Description of Permit and Building Use
1962	Not provided	Cross reference sheet indicates that buildings were destroyed (records destroyed in 1968)
1962	Standard Oil Company of California	New construction of service station and canopy (reconstruct)
1962	Standard Oil Company	Electric ground sign permit
1972	Standard Oil Company	Electric ground sign permit
1973	Standard Oil Company	Permit to wreck and clear site, noted as vacant
1973	Miles and Angelo	New construction
1973	Color Tile	Electric ground sign and wall permit for Color Tile
1974	Block, Miles and Angelo	Certificate of Occupancy for single-story store building with 14 parking spaces
1983	Foster	Ground sign permit

According to the review of building records, the subject property was occupied by service stations from at least 1928 through 1973. Refer to Section 3.1 for further discussion.

4.4 PLANNING DEPARTMENT

According to Oakland Planning Department (OPD) personnel, OPD does not maintain information regarding AULs or contamination. OPD recommends contacting ACDEH or RWQCB for further information. Refer to Sections 4.1 and 4.7 for further discussion

4.5 COUNTY ASSESSOR OFFICE

On April 27, 2017, AEI contacted the Alameda County assessor's office via telephone for information on the subject property in order to determine the earliest recorded date of development and use.

According to the Alameda County assessor's office, the current building was constructed in 1974.

4.6 OIL AND GAS WELLS/PIPELINES

On April 27, 2017, AEI reviewed the Department of Gas and Geothermal Resources maps and the National Pipeline Mapping System (NPMS) Public Map Viewer concerning the subject property and nearby properties. The maps contain information regarding oil and gas development.

According to the Department of Gas and Geothermal Resources map, oil or gas wells are not located within 500 feet of the subject property. AEI did not identify evidence of environmental concerns during the map review.

According to the NPMS Public Map Viewer, pipelines are not located within 500 feet of the subject property. AEI did not identify evidence of environmental concerns during the map review.

4.7 OTHER AGENCIES SEARCHED

On April 27, 2017, AEI contacted the Bay Area Air Quality Management District (BAAQMD) via online form for information regarding any records of PTO, NOV, or NTC issued to occupants of the subject property and associated with air emission equipment primarily related to stationary

sources of air pollution, such as dry cleaning machines, boiler, and/or underground storage tanks.

No information indicating any release of hazardous materials from the subject property was on file with the BAAQMD for the subject property.

On April 27, 2017, AEI visited the State Water Resources Control Board's (SWRCB's) GeoTracker Website for information on the subject property to identify any evidence of unauthorized releases of hazardous materials to the groundwater. Cases typically handled by the SWRCB include releases from USTs.

No information indicating any release of hazardous materials from the subject property was found on the GeoTracker website.

On April 27, 2017, AEI visited the California Department of Toxic Substances Control (DTSC) EnviroStor Website for information on the subject property to identify any evidence of unauthorized releases of hazardous materials to the groundwater.

No information indicating any release of hazardous materials from the subject property was found on the EnviroStor website.

On April 27, 2017, AEI visited the DTSC Hazardous Waste Tracking System (HWTS) online database for information regarding documented hazardous wastes generated at the subject property.

No information indicating the generation of hazardous wastes was on file for the subject property with the DTSC HWTS.

5.0 REGULATORY DATABASE RECORDS REVIEW

AEI contracted Environmental Data Resources (EDR) to conduct a search of publicly available information from federal, state, tribal, and local databases containing known and suspected sites of environmental contamination and sites of potential environmental significance. Data gathered during the current regulatory database search is compiled by EDR into one regulatory database report. Location information for listed sites is designated using geocoded information provided by federal, state, or local agencies and commonly used mapping databases with the exception of "Orphan" sites. Due to poor or inadequate address information, Orphan sites are identified but not geocoded/mapped by EDR, rather, information is provided based upon vicinity zip codes, city name, and state. The number of listed sites identified within the approximate minimum search distance from the federal and state environmental records database listings specified in ASTM Standard E1527-13 is summarized in Section 5.1, along with the total number of Orphan sites. A copy of the regulatory database report is included in Appendix C of this report.

The subject property was not identified in the databases reviewed.

In determining if a listed site is a potential environmental concern to the subject property, AEI generally applies the following criteria to classify the site as lower potential environmental concern: 1) the site only holds an operating permit (which does not imply a release), 2) the site's distance from, and/or topographic position relative to, the subject property, and/or 3) the site has recently been granted "No Further Action" by the appropriate regulatory agency.

5.1 RECORDS SUMMARY

Database	Search Distance (Miles)	Subject Property Listed	Number of Listings within Search Distance	Recognized Environmental Condition or Other Environmental Consideration (Yes or No)
NPL	1	No	0	
DELISTED NPL	0.5	No	0	
SEMS (formerly CERCLIS)	0.5	No	0	
SEMS-ARCHIVE (formerly CERCLIS NFRAP)	0.5	No	0	
RCRA CORRACTS	1	No	0	
RCRA-TSDF	0.5	No	0	
RCRA LQG, SQG, CESQGs, VGN, NLR	SP/ADJ	No	1	No; adjacent property is further discussed below.
US ENG CONTROLS	SP	No	0	
US INST CONTROLS	SP	No	0	
ERNS	SP	No	0	
STATE/TRIBAL HWS	1	No	9	No; nearby site is further discussed below.
STATE/TRIBAL SWLF	0.5	No	0	
STATE/TRIBAL REGISTERED STORAGE TANKS	SP/ADJ	No	0	

Database	Search Distance (Miles)	Subject Property Listed	Number of Listings within Search Distance	Recognized Environmental Condition or Other Environmental Consideration (Yes or No)
STATE/TRIBAL LUST	0.5	No	28	No; one site is further discussed below.
STATE/TRIBAL EC and IC	SP	No	0	
STATE/TRIBAL VCP	0.5	No	1	No; based on distance and direction.
STATE/TRIBAL BROWNFIELD ORPHAN	0.5 N/A	No No	0 3	No; none of the identified orphan sites are located in the immediate vicinity (500-feet) of the subject property, and/or based upon the distance and relative gradient, the sites are not expected to represent a significant environmental concern.
ADDITIONAL ENVIRONMENTAL RECORD SOURCES	SP/ADJ	No	2	No; adjacent site is further discussed below.

Facility Name: HERTZ-PENSKE TRUCK
Database(s): LUST, HIST UST, HIST CORTESE
Address: 2955 18th Street, San Francisco, CA 94110
Distance: 0.01 miles according to database (mis-plotted)
Direction: North (hydrologically up-gradient)
Comments: According to the regulatory database, this site is located 0.001 mile northwest of the subject property. However, this site is listed with the city as San Francisco and the zip code in Oakland. This street address in Oakland is located 2.48 miles southwest of the subject property, and this street address in San Francisco is located 9.9 miles southwest of the subject property. This site is mis-plotted, and based on identified distance, this site is not expected to represent a significant environmental concern.

Facility Name: OAKLAND TECHNICAL SENIOR HIGH SCHOOL
Database(s): RCRA-SQG, FINDS, ECHO
Address: 4351 Broadway
Distance: Adjacent across Broadway
Direction: West (hydrologically cross-gradient)
Comments: According to the database, this site was identified as a small quantity generator of hazardous wastes in 2001. No violations were found. Based on the nature of property use as a school, the waste is likely associated with small quantities of laboratory chemicals. Based on the lack of violations or indications of a release, inferred direction of groundwater flow, and relative distance from the subject property, these listings are not expected to represent a significant environmental concern.

Facility Name: MIOTTEL CORPORATION
Database(s): SLIC, Alameda County CS, HAZNET, NPDES
Address: 4901, 4915, and 4929 Broadway
Distance: 0.13 miles
Direction: North-northeast (hydrologically up-gradient)
Comments: According to the regulatory database, this site is the location of a release case which is open and in site assessment. The potential contaminants of concern are listed as lead and total petroleum hydrocarbons. Based on the nature of the release and relative distance, this listing is not expected to represent a significant environmental concern.

Facility Name: CVS PHARMACY # 3023
Database(s): SLIC, HAZNET
Address: 5100 Broadway
Distance: 0.24 miles
Direction: North-northeast (hydrologically up-gradient)
Comments: According to the regulatory database, this site is the location of a SLIC release case which is open and in site assessment. Potential contaminants of concern include chlorinated solvents and TPH. However, according to Alameda County Local Oversight Program records, the source area is located over 0.28 mile northeast of the subject property. According to a 2014 Phase II investigation, a minor release of PCE occurred on the property, likely from a former dry cleaning operation on site. The release appeared to have occurred from the sanitary sewer line. Two soil vapor samples contained PCE concentrations above agency screening levels for potential vapor intrusion under commercial land use. No groundwater impact from PCE was found. No soil or significant soil vapor impact from PCE was found beneath the dry cleaners lease space. No evidence of a significant PCE release was found beneath the dry cleaners lease space. The area of elevated PCE concentrations in soil vapor above agency screening criteria for potential vapor intrusion appeared to be limited to a location outside of the existing dry cleaners lease space building. Source removal was conducted in 2015. Based on this information, this listing is not expected to represent a significant environmental concern.

5.2 VAPOR MIGRATION

AEI reviewed reasonably ascertainable information for the subject and nearby properties, including a regulatory database, files for nearby release sites, and/or historical documentation, to determine if potential vapor-phase migration concerns may be present which could impact the subject property.

Based on a review of available resources as documented in this report, AEI did not identify significant on-site concerns and/or regulated listings from nearby sites which suggest that a vapor-phase migration concern currently exists at the subject property.

6.0 INTERVIEWS AND USER PROVIDED INFORMATION

6.1 INTERVIEWS

Pursuant to ASTM E1527-13, the following interviews were performed during this assessment in order to obtain information indicating RECs in connection with the subject property.

6.1.1 INTERVIEW WITH OWNER

The subject property owner, Patti DeVincenzi, was contacted via email on May 1, 2017. Patti DeVincenzi has been associated with the subject property since 1997. Patti DeVincenzi stated that the property was formerly used as a tile showroom, but the dates of occupancy were not known. Patti DeVincenzi was asked if she was aware of any of the following:

	Yes	No
Any knowledge of USTs, clarifiers or oil/water separators, sumps, or other subsurface features.		✓
Any knowledge of previous environmental investigations conducted on site.		✓
Any knowledge of current or past industrial operations and/or other operations which would involve the use of hazardous substances and/or petroleum products.	✓	
Any known plans for site redevelopment or change in site use.		✓
Any pending, threatened, or past litigation relevant to hazardous substances or petroleum products in, on, or from the property.		✓
Any pending, threatened or past administrative proceedings relevant to hazardous substances or petroleum products in, on, or from the property.		✓
Any notices from any governmental entity regarding any possible violation of environmental laws or possible liability relating to hazardous substances or petroleum products.		✓
Any incidents of flooding, leaks, or other water intrusion, and/or complaints related to indoor air quality.	✓	
Comments: Ms. DeVincenzi indicated that she "recently became aware of Standard Oil language on the title". Refer to Section 3.1 for further discussion. Ms. DeVincenzi also stated that during this past winter they experienced a small roof leak which has since been repaired.		

6.1.2 INTERVIEW WITH KEY SITE MANAGER

The property owner, Patti DeVincenzi, is also the key site manager. Refer to Section 6.1.1.

6.1.3 PAST OWNERS, OPERATORS, AND OCCUPANTS

AEI attempted to obtain contact information for past owners, operators and occupants of the subject property in order to interview them regarding the potential for contamination at the property. AEI requested this contact information of Ms. DeVincenzi, reviewed agency records, and performed online research to obtain this information. Contact information was not found. As such, interviews with past owners, operators and occupants were not reasonably ascertainable.

6.1.4 INTERVIEW WITH OTHERS

Information obtained during interviews with local government officials is incorporated into the appropriate segments of this section.

6.2 USER PROVIDED INFORMATION

User provided information is intended to help identify the possibility of RECs in connection with the subject property. According to ASTM E1527-13 and the EPA Standards and Practices for All Appropriate Inquiries (40 CFR Part 312), certain items should be researched by the prospective landowner or grantee, and the results of such inquiries may be provided to the Environmental Professional. The responsibility for qualifying for LLPs by conducting the inquiries ultimately rests with the User, and providing the information to the Environmental Professional would be prudent if such information is available.

The User did not complete the ASTM User Questionnaire or provide the User information to AEI. AEI assumes that qualification for the LLPs is being established by the User in documentation outside of this assessment.

6.3 PREVIOUS REPORTS AND OTHER PROVIDED DOCUMENTATION

No prior reports or other relevant documentation in association with the subject property was made available to AEI during the course of this assessment.

7.0 SITE RECONNAISSANCE

Site Reconnaissance Date	May 9, 2017
AEI Site Assessor(s)	Sonia Globerson-Lamb
Property Escort(s)/Relationship(s) to Property	Benjamin Harrison, Property Broker
Units/Areas Observed	Representative portions of the interior of the subject property building including kitchen areas, restrooms, and office areas, as well as the exterior parking and unpaved areas
Area(s) not accessed and reason(s)	<p>Due to the large volume of stored products within the subject property building, direct visual observation of many of the floor and wall areas of the building was not possible. Features may be present that were not observed during AEI's site inspection.</p> <p>Due to the presence of vehicles within the parking areas of the subject property, direct visual observation of the ground in many areas was not possible. Features may be present that were not observed during AEI's site inspection.</p>
Weather	Clear, 65 degrees

7.1 SUBJECT PROPERTY RECONNAISSANCE FINDINGS

Yes	No	Observation
	✓	Regulated Hazardous Substances/Wastes and/or Petroleum Products in Connection with Property Use
	✓	Aboveground/Underground Hazardous Substance or Petroleum Product Storage Tanks (ASTs/USTs)
	✓	Hazardous Substance and Petroleum Product Containers Not in Connection with Property Use
	✓	Unidentified Substance Containers
✓		Electrical or Mechanical Equipment Likely to Contain Fluids
✓		Interior Stains or Corrosion
	✓	Strong, Pungent, or Noxious Odors
	✓	Pools of Liquid
✓		Drains, Sumps, and Clarifiers
	✓	Pits, Ponds, and Lagoons
	✓	Stained Soil or Pavement
	✓	Stressed Vegetation
	✓	Solid Waste Disposal or Evidence of Fill Materials
	✓	Waste Water Discharges
	✓	Wells
	✓	Septic Systems
	✓	Biomedical Wastes
✓		Other

The subject property is currently occupied by Thistle dba The Munchery. On-site operations consist of food preparation and soon-to-be food delivery service.

ELECTRICAL OR MECHANICAL EQUIPMENT LIKELY TO CONTAIN FLUIDS

Toxic PCBs were commonly used historically in electrical equipment such as transformers, fluorescent lamp ballasts, and capacitors. According to United States EPA regulation 40 CFR Part 761, there are three categories for classifying such equipment: <50 ppm of PCBs is considered "Non-PCB"; between 50 and 500 ppm is considered "PCB-Contaminated"; and >500 ppm is considered "PCB-Containing". Pursuant to 15 U.S.C. 2605(e)(2)(A), the manufacture, process, or distribution in commerce or use of any polychlorinated biphenyl in any manner other than in a totally enclosed manner was prohibited after January 1, 1977.

Transformers

Type	Quantity	Owner	Presumed Date of Installation	Spills or Stains Observed (Yes/No)	Non-PCB Label (Yes/No)
Pole-Mounted	One	PG&E	1974	No	No

The management of potential PCB-containing transformers is the responsibility of the local utility or the transformer owner. Actual material samples need to be collected to determine if transformers are PCB-containing.

Transformers installed prior to 1977 may be PCB containing while transformers installed after 1977 are unlikely to be PCB containing. Federal Regulations (40 CFR 761 Subpart G) require any release of material containing >50 ppm PCB and occurring after May 4, 1987, be cleaned up by the transformer owner following the United States EPA's PCB spill cleanup policy.

AEI did not observe evidence of spills, staining, or leaks on or around the transformer. Based on the good condition of the equipment, the transformer is not expected to represent a significant environmental concern.

INTERIOR STAINS OR CORROSION

Minor interior staining was observed in the kitchen and food preparation areas of the subject property building. Based on the current and former nature of use of the subject property building, this staining is not expected to represent a significant environmental concern.

DRAINS, SUMPS, AND CLARIFIERS

Two storm drains were observed in the parking area of the subject property. AEI did not observe evidence of hazardous substances or petroleum products in the vicinity of the drains. Based on the use of the drains solely for storm water runoff, the presence of the drains is not expected to represent a significant environmental concern.

Various floor drains were noted within the kitchen and bathroom areas of the subject property building. No storage of hazardous materials or petroleum products appeared present near the drains. Based on these observations, the presence of the drains is not expected to represent a significant environmental concern.

OTHER

Paints and maintenance supplies were observed on site. All materials were packaged in consumer quantities and no signs of inappropriate material handling were observed. Based on the nature

of these materials, the presence or use of these materials at the subject property is not expected to represent a significant environmental concern.

The subject property kitchen drainage system is equipped with a grease trap. Mr. Benjamin Harrison stated the grease trap was installed during the remodel of the subject property building in 2000. Minor staining was observed on the utility equipment in the vicinity of the grease trap access point. Based on the non-hazardous nature of material entering the grease trap, it is not expected to represent a significant environmental concern at this time.

Two asphalt patches were observed in the northern portion of the subject property parking lot. A subsurface feature resembling a cut metal pipe was also observed in the northwest corner of the parking lot. AEI inquired with the property owner and property owner representative regarding the purpose and origin of these features. According to the property owner, the cut metal pipe was previously a sign post. No further information was available. Refer to Section 3.1 for further discussion of the historical developments at the subject property.

7.2 ADJACENT PROPERTY RECONNAISSANCE FINDINGS

Yes	No	Observation
	✓	Hazardous Substances/Wastes and/or Petroleum Products in Connection with Property Use
	✓	Aboveground/Underground Hazardous Substance or Petroleum Product Storage Tanks (ASTs/USTs)
	✓	Hazardous Substance and Petroleum Product Containers Not in Connection with Property Use
	✓	Unidentified Substance Containers
✓		Electrical or Mechanical Equipment Likely to Contain Fluids
	✓	Strong, Pungent, or Noxious Odors
	✓	Pools of Liquid
	✓	Drains, Sumps, and Clarifiers
	✓	Pits, Ponds, and Lagoons
	✓	Stained Soil or Pavement
	✓	Stressed Vegetation
	✓	Solid Waste Disposal or Evidence of Fill Materials
	✓	Waste Water Discharges
	✓	Wells
	✓	Septic Systems
	✓	Other

ELECTRICAL OR MECHANICAL EQUIPMENT LIKELY TO CONTAIN FLUIDS

Several pole-mounted transformers were observed on the adjacent sites during the site reconnaissance. No spills, staining, or leaks were observed on or around the transformers. Based on the good condition of the equipment, the transformers are not expected to represent a significant environmental concern.

8.0 OTHER ENVIRONMENTAL CONSIDERATIONS

8.1 ASBESTOS-CONTAINING BUILDING MATERIALS

Asbestos is the name for a group of naturally occurring silicate minerals that are considered to be "fibrous" and through processing can be separated into smaller and smaller fibers. The fibers are strong, durable, chemical resistant, and resistant to heat and fire. They are also long, thin and flexible, so they can even be woven into cloth. Because of these qualities, asbestos was considered an ideal product and has been used in thousands of consumer, industrial, maritime, automotive, scientific, and building products.

At the federal level, asbestos is primarily regulated by the United States EPA primarily through the EPA's NESHAP (Standard 40 CFR Chapter 61, Subpart M), the OSHA through the General Industry Standard, and the Construction Industry Standard (29 CFR 1926.1101 and 29 CFR 1910.1001). Many states have regulations in place for the inspection, management, and remediation of asbestos including company and individual licensing requirements for all activities relating to asbestos. Under both federal and state regulations building owners and employers may be required to perform certain activities related to the in-place management of asbestos, and prior to renovations or demolition activities (i.e. asbestos inspections or remediation) that may disturb building materials suspected of containing asbestos.

The information below is for general informational purposes only and does not constitute an asbestos survey. In addition, the information is not intended to comply with federal, state, or local regulations in regards to ACM.

Due to the age of the subject property building, there is a potential that ACMs are present. A limited list of typical suspect ACMs is included in the following table:

Material Type	Location
Plaster (Acoustical and Smooth)	Walls and Ceilings
Ceiling Tile	Ceiling Systems
Thermal Systems Insulations, Packings, Gaskets	Heating Systems, Cooling Systems, Domestic and Heating and Cooling Piping, Ductwork, Other Equipment
Floor Tile and Associated Mastics, Flooring Felts, Papers (under hardwood/other)	Floors
Vinyl Sheet Flooring and Adhesives	Floors
Cove Base and Associated Mastics	Walls
Ceramic Tile Adhesives and Grouts	Walls, Floors, and Ceilings
All Adhesives	Mirrors, Wall Coverings, Construction, etc.
Grout and Caulking	Windows and Doors
Gypsum Board, Tape, and Joint Compound	Wall and Ceiling Systems
Insulation Materials	Walls, Ceilings, Attic Spaces
Roofing Materials (Felts, Rolled, Shingle, Flashings, Adhesives, Tar, Insulations)	Roof and Parapet Wall Systems
Brick and Block, Mortars	Walls

All observed suspect ACMs were observed in good condition at the time of the site reconnaissance with the exception of the materials listed in the table below:

Damaged Suspect ACMs Observed

Material	Location	Damaged Area (SF)	Friable
Ceiling tile	Northern portion of subject property building	Less than 5	Yes

Based on the potential presence of ACMs, AEI recommends the property owner implement an O&M Plan which stipulates that assessment, repair and maintenance of damaged materials be performed to protect the health and safety of the building occupants. In the event that building renovation or demolition activities are planned, a thorough asbestos survey is required in accordance with the EPA NESHAP 40 CFR Part 61 prior to demolition or renovation activities that may disturb ACMs.

8.2 LEAD-BASED PAINT

LBP is defined as any paint, varnish, stain, or other applied coating that has ≥ 1 mg/cm² (5,000 µg/g or 5,000 ppm) or more of lead by federal guidelines; state and local definitions may differ from the federal definitions in amounts ranging from 0.5 mg/cm² to 2.0 mg/cm². Section 1017 of the Housing and Urban Development (HUD) Guidelines, Residential Lead-Based Paint Hazard Reduction Act of 1992, otherwise known as "Title X", defines a LBP hazard as "any condition that causes exposure to lead that would result in adverse human health effects" resulting from lead-contaminated dust, bare, lead-contaminated soil, and/or lead-contaminated paint that is deteriorated or present on accessible, friction, or impact surfaces. Therefore, under Title X, intact LBP on most walls and ceilings would not be considered a "hazard", although the paint should be maintained and its condition monitored to ensure that it does not deteriorate and become a hazard. Additionally, Section 1018 of this law directed HUD and EPA to require the disclosure of known information on LBP and LBP hazards before the sale or lease of most housing built before 1978. Most private housing, public housing, or federally owned or subsidized housing is affected by this rule.

LCP is defined as any paint with any detectable amount of lead present in it. It is important to note that LCP may create a lead hazard when being removed. The condition of these materials must be monitored when they are being disturbed. In the event LCP is subject to abrading, sanding, torching, and/or cutting during demolition or renovation activities, there may be regulatory issues that must be addressed.

The information below is for general informational purposes only and does not constitute a lead hazard evaluation. In addition, the information is not intended to comply with federal, state, or local regulations in regards to LCP.

In buildings constructed after 1978, it is unlikely that LBP is present. Structures built prior to 1978 and especially prior to the 1960s should be expected to contain LBP.

Due to the age of the subject property building, there is a potential that LBP is present. All observed painted surfaces were in good condition and are not expected to pose a health and safety concern to the occupants of the subject property at this time. Local regulations may

apply to LBP in association with building demolition/renovations and worker/occupant protection. Actual material samples would need to be collected or an XRF survey performed in order to determine if LBP is present. It should be noted that construction activities that disturb materials or paints containing any amount of lead may be subject to certain requirements of the OSHA lead standard contained in 29 CFR 1910.1025 and 1926.62.

8.3 RADON

Radon is a naturally-occurring, odorless, and invisible gas. Natural radon levels vary and are closely related to geologic formations. Radon may enter buildings through basement sumps or other openings.

The United States EPA has prepared a map to assist National, State, and local organizations to target their resources and to implement radon-resistant building codes. The map divides the country into three radon zones, with Zone 1 being those areas with the average predicted indoor radon concentration in residential dwellings exceeding the EPA Action Limit of 4.0 pCi/L. It is important to note that the EPA has found homes with elevated levels of radon in all three zones, and the EPA recommends site specific testing in order to determine radon levels at a specific location. However, the map does give a valuable indication of the propensity of radon gas accumulation in structures.

Radon sampling was not requested as part of this assessment. According to the California Department of Health Services Radon Database, 66 tests were conducted for radon levels in the subject property zip code (94611) in 2010. Only three of the tests exceeded the action level of 4.0 pCi/L set forth by the US EPA. Based on the commercial nature of the property and the lack of subsurface areas, radon does not appear to be a concern. However, radon sampling would be required to determine site-specific radon levels.

8.4 DRINKING WATER SOURCES AND LEAD IN DRINKING WATER

The East Bay Municipal Utility District supplies potable water to the subject property. The most recent water quality report (2016) states that the 90th percentile value for lead levels in samples obtained from the areas water supply was less than 5 parts per billion (ppb). Zero of the 58 samples had lead levels exceeding the regulatory action level of 15 ppb. Therefore, lead levels are well within standards established by the US EPA.

8.5 MOLD/INDOOR AIR QUALITY ISSUES

Molds are simple, microscopic organisms, which can often be seen in the form of discoloration, frequently green, gray, white, brown, or black. When excessive moisture or water accumulates indoors, mold growth will often occur, particularly if the moisture problem remains undiscovered or is not addressed. As such, interior areas of buildings characterized by poor ventilation and high humidity are the most common locations of mold growth. Building materials including drywall, wallpaper, baseboards, wood framing, insulation, and carpeting often play host to such growth. Mold spores primarily cause health problems through the inhalation of mold spores or the toxins they emit when they are present in large numbers. This can occur primarily when there is active mold growth within places where people live or work.

Mold, if present, may or may not visually manifest itself. Neither the individual completing this inspection, nor AEI has any liability for the identification of mold-related concerns except as defined in applicable industry standards. In short, this Phase I ESA should not be construed as a mold survey or inspection.

AEI observed interior areas of the subject property building in order to identify the potential presence of mold. AEI did not note obvious visual or olfactory indications of the presence of mold, nor did AEI observe obvious indications of significant water damage. As such, no bulk sampling of suspect surfaces was conducted as part of this assessment and no additional action with respect to suspect mold appears to be warranted at this time.

This activity was not designed to discover all areas which may be affected by mold growth on the subject property. Rather, it is intended to give the client an indication if significant (based on observed areas) mold growth is present at the subject property. Additional areas of mold not observed as part of this limited assessment, possibly in pipe chases, HVAC systems, and behind enclosed walls and ceilings, may be present on the subject property.

9.0 SIGNATURE OF ENVIRONMENTAL PROFESSIONALS

I declare that, to the best of my professional knowledge and belief, I meet the definition of Environmental Professional as defined in §312.10 of 40 CFR Part 312.

I have the specific qualifications based on education, training, and experience to assess a property of the nature, history and setting of the subject property. I have developed and performed the all appropriate inquiries in conformance with the standards and practices set forth in 40 CFR Part 312.

Prepared By:



Sonia Globerson-Lamb
Project Manager

Reviewed By:



Jeffery J. Smith
Senior Author

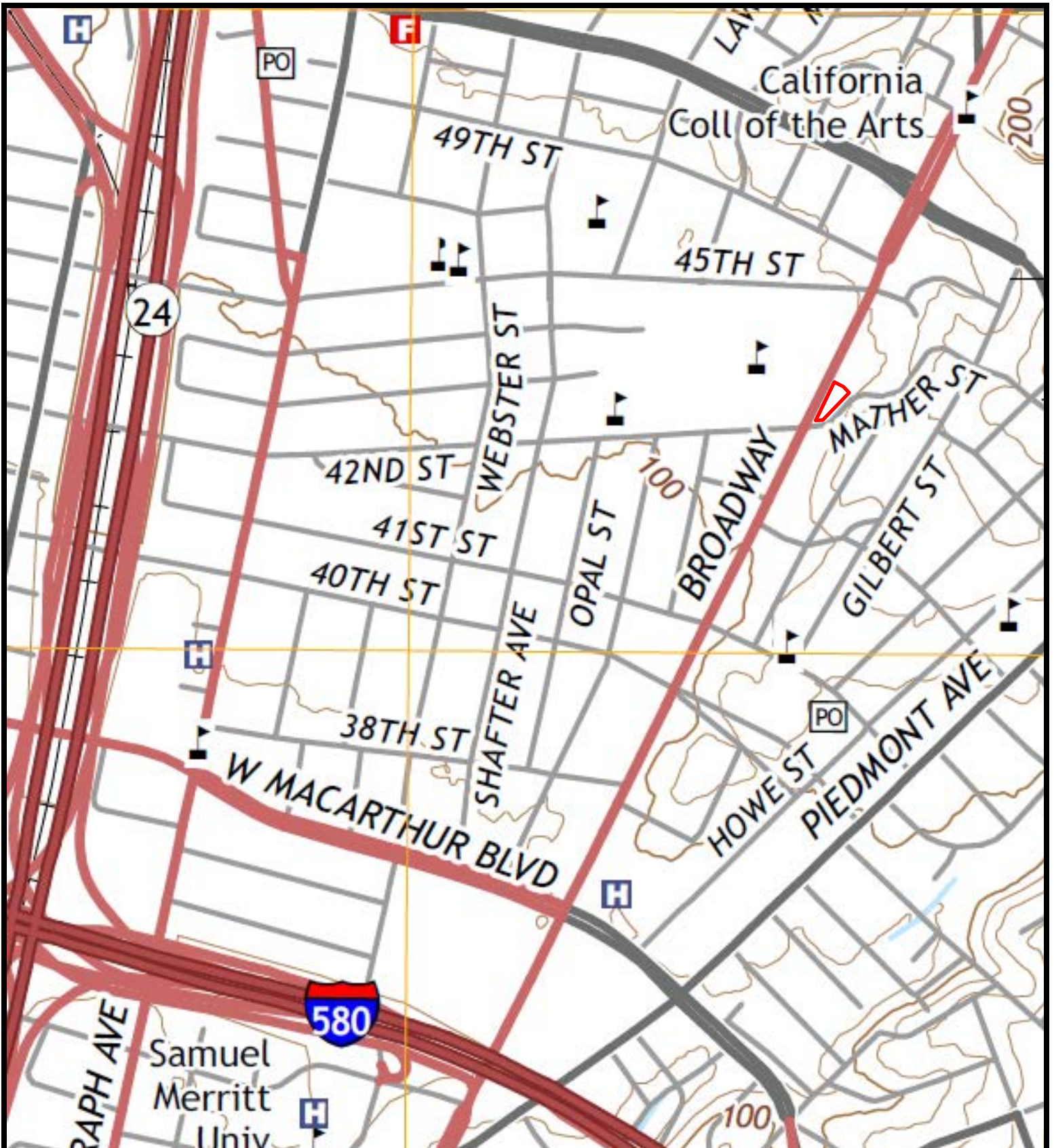
This environmental assessment report is intended for the sole use of ZB, N.A. dba California Bank & Trust (Bank) to assist in its underwriting and approval of a loan to be secured by the real property which is the subject of the report. No republication, copying, or distribution of any part of this report is authorized without the written consent of the Bank and the company preparing the report. Bank makes no representation as to the accuracy or completeness of any information or conclusion in the report including, without limitation, whether the report complies with regulation governing (environmental) All Appropriate Inquires or the qualifications of the preparer of the report and no person, other than the Bank, is entitled to rely on the report.

10.0 REFERENCES

Item	Date(s)	Source
Soils Information	May 2017	USDA Web Soil Survey http://websoilsurvey.nrcs.usda.gov/app/WebSoilSurvey.aspx
Topographic Map	2015	USGS
Depth to Groundwater Information	May 2017	State Water Resources Control Board (SWRCB) GeoTracker website
Aerial Photographs	1939, 1946, 1958, 1968, 1974, 1982, 1993, 1998, 2005, 2009, 2010, 2012	EDR
Sanborn Map Report/Search	1911, 1951, 1952, 1959, 1960, 1966, 1967, 1969	EDR
City Directories	1920, 1925, 1926, 1928, 1933, 1938, 1943, 1945, 1950, 1962, 1967, 1970, 1973, 1975, 1976, 1980, 1982, 1984, 1986, 1992, 2000, 2006, 2010, 2016	EDR
Environmental Health Department/ State Environmental Agency	April 27, 2017	Alameda County Department of Environmental Health
Fire Department	April 2017	Oakland Fire Department
Building Department	April 27, 2017	Oakland Building Department
Planning Department	April 27, 2017	Oakland Planning Department
Assessor's Information and Parcel Map	April 27, 2017	Alameda County assessor's office
Oil and Gas Wells/Pipelines	April 27, 2017	DOGGR
Other Agencies Searched	April 2017	State Water Resources Control Board (SWRCB), Department of Toxic Substances Control (DTSC), Bay Area Air Quality Management District (BAAQMD)
Regulatory Database Report	April 2017	Department of Gas and Geothermal Resources NPMS Public Map Viewer https://www.npms.phmsa.dot.gov/PublicViewer/composite.jsf
Interview with Owner	May 2017	Patti DeVincenzi
Radon Zone Information	1993	US EPA Map of Radon Zones https://www.epa.gov/radon
Water Quality Report	2016	East Bay Municipal Utility District

APPENDIX A

FIGURES



Legend: Approximate Property Boundary —

Source: USGS Topographic Map *Oakland West, California* (2015)

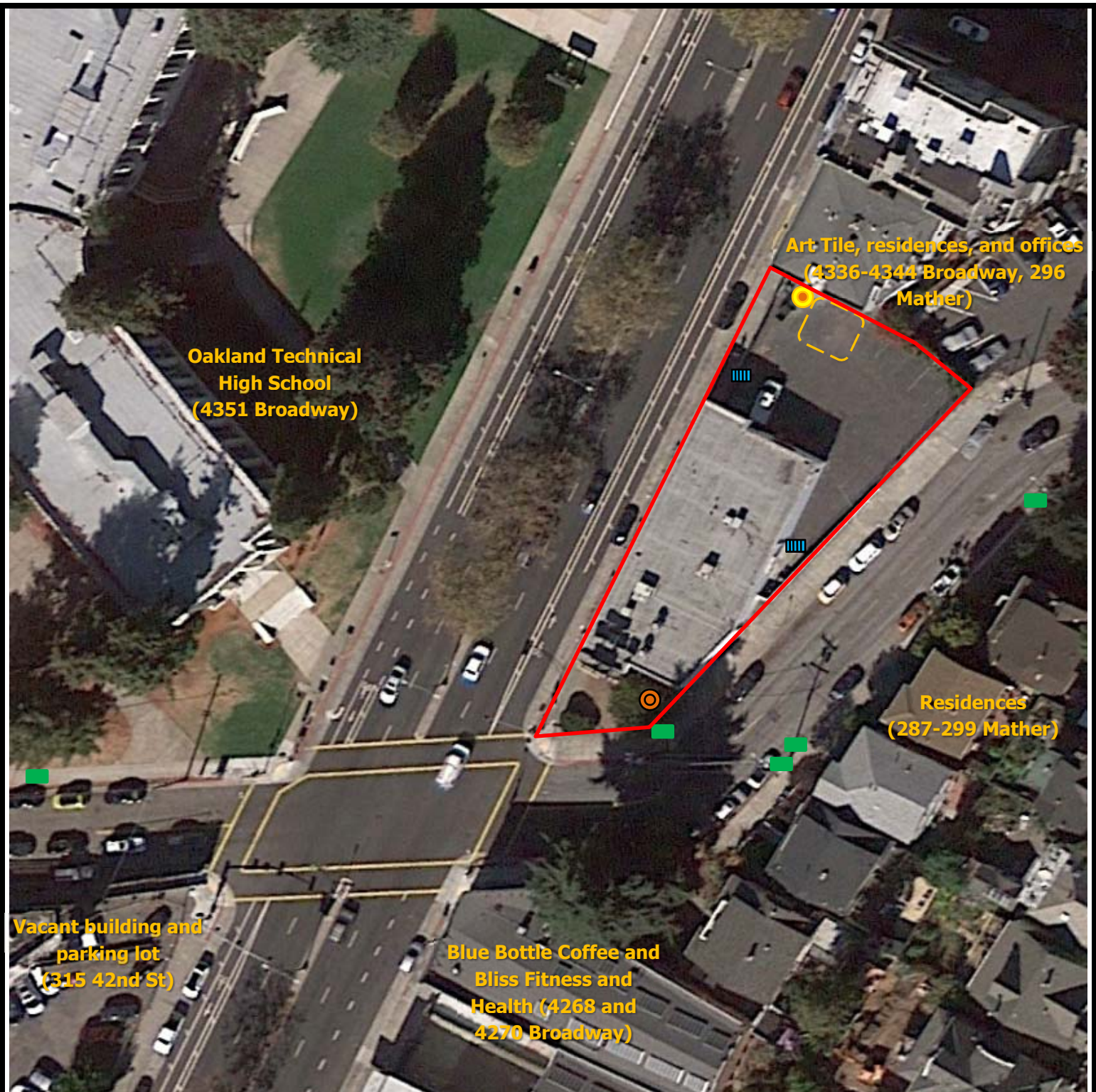


Figure 1: TOPOGRAPHIC MAP

4300 Broadway, Oakland, California 94611


Project Number: 371737

AEI
Consultants



Legend

Estimated Groundwater Flow Direction 

Approximate Property Boundary 
 Listed in Environmental Database Report *

Asphalt Patch Area 

Transformer 

Storm Drain 

Grease Trap 

Removed Sign Post 



Figure 2: SITE MAP

4300 Broadway, Oakland, California 94611
 Project Number: 371737

AEI
 Consultants

APPENDIX B

PROPERTY PHOTOGRAPHS



1. View of the west and south sides of the subject property from the south



2. View of the east side of the subject property from the south



3. View of the east and north sides of the subject property building from the northeast



4. View of the north and west side of the subject property from the north



5. View of the subject property parking lot from the northeast



6. View of the subject property parking lot from the southwest



7. View of the subject property parking lot from the southeast, including typical storm drain



8. View of asphalt patch in northern portion of parking lot



9. View of second asphalt patch in northern portion of parking lot



10. View of former sign post in the northern corner of the parking lot



11. View of unpaved area at the southern portion of the property



12. View of grease trap access point and grease staining on nearby utility features



13. Pole-mounted transformer



14. View of typical interior area



15. View of typical interior area including floor drains



16. View of typical interior area



17. View of typical interior area



18. View of typical interior area



19. View of typical bathroom




20. View of representative floor drain in kitchen and food prep areas



21. View of drain reportedly connected to grease trap, including typical staining



22. View of stained ceiling tile



23. View of paints and maintenance materials



24. View of the northeast adjacent property (4336-4344 Broadway)



25. View of the northeast adjacent property (296 Mather)



26. Representative view of the east adjacent properties



27. View of the south adjacent property



28. View of the southwest adjacent property



29. View of the west adjacent property

APPENDIX C

REGULATORY DATABASE

371737 PM

4300-4334 Broadway
Oakland, CA 94611

Inquiry Number: 4920777.2s
April 27, 2017

The EDR Radius Map™ Report



6 Armstrong Road, 4th floor
Shelton, CT 06484
Toll Free: 800.352.0050
www.edrnet.com

TABLE OF CONTENTS

<u>SECTION</u>	<u>PAGE</u>
Executive Summary	ES1
Overview Map	2
Detail Map	3
Map Findings Summary	4
Map Findings	8
Orphan Summary	216
Government Records Searched/Data Currency Tracking	GR-1

GEOCHECK ADDENDUM

GeoCheck - Not Requested

Thank you for your business.
Please contact EDR at 1-800-352-0050
with any questions or comments.

Disclaimer - Copyright and Trademark Notice

This Report contains certain information obtained from a variety of public and other sources reasonably available to Environmental Data Resources, Inc. It cannot be concluded from this Report that coverage information for the target and surrounding properties does not exist from other sources. **NO WARRANTY EXPRESSED OR IMPLIED, IS MADE WHATSOEVER IN CONNECTION WITH THIS REPORT. ENVIRONMENTAL DATA RESOURCES, INC. SPECIFICALLY DISCLAIMS THE MAKING OF ANY SUCH WARRANTIES, INCLUDING WITHOUT LIMITATION, MERCHANTABILITY OR FITNESS FOR A PARTICULAR USE OR PURPOSE. ALL RISK IS ASSUMED BY THE USER. IN NO EVENT SHALL ENVIRONMENTAL DATA RESOURCES, INC. BE LIABLE TO ANYONE, WHETHER ARISING OUT OF ERRORS OR OMISSIONS, NEGLIGENCE, ACCIDENT OR ANY OTHER CAUSE, FOR ANY LOSS OF DAMAGE, INCLUDING, WITHOUT LIMITATION, SPECIAL, INCIDENTAL, CONSEQUENTIAL, OR EXEMPLARY DAMAGES. ANY LIABILITY ON THE PART OF ENVIRONMENTAL DATA RESOURCES, INC. IS STRICTLY LIMITED TO A REFUND OF THE AMOUNT PAID FOR THIS REPORT.** Purchaser accepts this Report "AS IS". Any analyses, estimates, ratings, environmental risk levels or risk codes provided in this Report are provided for illustrative purposes only, and are not intended to provide, nor should they be interpreted as providing any facts regarding, or prediction or forecast of, any environmental risk for any property. Only a Phase I Environmental Site Assessment performed by an environmental professional can provide information regarding the environmental risk for any property. Additionally, the information provided in this Report is not to be construed as legal advice.

Copyright 2017 by Environmental Data Resources, Inc. All rights reserved. Reproduction in any media or format, in whole or in part, of any report or map of Environmental Data Resources, Inc., or its affiliates, is prohibited without prior written permission.

EDR and its logos (including Sanborn and Sanborn Map) are trademarks of Environmental Data Resources, Inc. or its affiliates. All other trademarks used herein are the property of their respective owners.

EXECUTIVE SUMMARY

A search of available environmental records was conducted by Environmental Data Resources, Inc (EDR). The report was designed to assist parties seeking to meet the search requirements of EPA's Standards and Practices for All Appropriate Inquiries (40 CFR Part 312), the ASTM Standard Practice for Environmental Site Assessments (E 1527-13) or custom requirements developed for the evaluation of environmental risk associated with a parcel of real estate.

TARGET PROPERTY INFORMATION

ADDRESS

4300-4334 BROADWAY
OAKLAND, CA 94611

COORDINATES

Latitude (North): 37.8316160 - 37° 49' 53.81"
Longitude (West): 122.2538280 - 122° 15' 13.78"
Universal Transverse Mercator: Zone 10
UTM X (Meters): 565663.5
UTM Y (Meters): 4187189.8
Elevation: 119 ft. above sea level

USGS TOPOGRAPHIC MAP ASSOCIATED WITH TARGET PROPERTY

Target Property Map: 5641112 OAKLAND WEST, CA
Version Date: 2012

East Map: 5641110 OAKLAND EAST, CA
Version Date: 2012

AERIAL PHOTOGRAPHY IN THIS REPORT

Portions of Photo from: 20140608
Source: USDA

MAPPED SITES SUMMARY

Target Property Address:
4300-4334 BROADWAY
OAKLAND, CA 94611

Click on Map ID to see full detail.

MAP ID	SITE NAME	ADDRESS	DATABASE ACRONYMS	RELATIVE ELEVATION	DIST (ft. & mi.) DIRECTION
A1	HERTZ-PENSKE TRUCK	2955 18TH ST	LUST, HIST UST, HIST CORTESE	Higher	51, 0.010, North
A2	OAKLAND TECHNICAL SE	4351 BROADWAY	RCRA-SQG, FINDS, ECHO	Lower	149, 0.028, NNW
A3	SODERLUND & PERRYMAN	4400 BROADWAY ST	EDR Hist Auto	Higher	225, 0.043, NNE
B4	VIDEO CITY	4266 BROADWAY	LUST, Alameda County CS, HIST CORTESE	Lower	352, 0.067, SSW
B5	KESHISHIAN HAJE	4252 BROADWAY ST	EDR Hist Cleaner	Lower	352, 0.067, SSW
B6	VIDEO CITY	4266 BROADWAY	LUST	Lower	352, 0.067, SSW
B7		4238 BROADWAY	EDR Hist Auto	Lower	357, 0.068, SSW
C8	RAYMOND WILLIAMS	4496 BROADWAY	SWEEPS UST, CA FID UST	Higher	422, 0.080, NNE
C9	SHELL OIL CO	4496 BROADWAY	RCRA NonGen / NLR, FINDS, ECHO	Higher	422, 0.080, NNE
C10	BROADWAY SHELL SERVI	4496 BROADWAY	EDR Hist Auto	Higher	422, 0.080, NNE
C11	RAYMOND WILLIAMS	4496 BROADWAY	HIST UST	Higher	442, 0.084, NNE
B12	TOBEY E J	4200 BROADWAY ST	EDR Hist Auto	Lower	476, 0.090, SSW
B13	STODDARD H H	4201 BROADWAY ST	EDR Hist Auto	Lower	492, 0.093, SW
C14	SCHMIDT C A	4501 BROADWAY ST	EDR Hist Auto	Higher	578, 0.109, NNE
B15	DOWNTOWN AUTO CENTER	4171 BROADWAY	LUST, Alameda County CS, HIST UST	Lower	580, 0.110, SW
B16	DOWNTOWN AUTO CENTER	4171 BROADWAY	SWEEPS UST, CA FID UST	Lower	580, 0.110, SW
B17	VANITERIA INC	4171 BROADWAY ST	EDR Hist Cleaner	Lower	580, 0.110, SW
C18	C A R SERVICE	4865 BROADWAY TERR	SWEEPS UST, CA FID UST	Higher	614, 0.116, NNE
19	MIOTTEL CORPORATION	4901, 4915, 4929 BRO	SLIC, Alameda County CS, HAZNET, NPDES	Higher	746, 0.141, NNE
20	DOWNTOWN AUTO CTR	4145 BROADWAY	RCRA-SQG, LUST, Alameda County CS, AST, SWEEPS...	Lower	751, 0.142, SW
21	PARK SCHOOL	368 42ND	LUST, Alameda County CS, SWEEPS UST, HIST CORTESE	Lower	1085, 0.205, West
D22	7-ELEVEN FOOD STORE	4100 BROADWAY	LUST, Alameda County CS, SWEEPS UST, HIST UST, CA...	Lower	1086, 0.206, SSW
D23	FIVE C GROUP	4101 BROADWAY	LUST, Alameda County CS, HIST CORTESE	Lower	1199, 0.227, SSW
E24	SHIELDS, HARPER & CO	5107 BROADWAY	HIST UST	Higher	1202, 0.228, NNE
E25	SHIELDS, HARPER & CO	5107 BROADWAY	SWEEPS UST, HIST UST, CA FID UST	Higher	1202, 0.228, NNE
E26	CVS PHARMACY NO 3023	5100 BROADWAY	RCRA NonGen / NLR	Higher	1301, 0.246, NNE
E27	CVS PHARMACY # 3023	5100 BROADWAY	SLIC, HAZNET	Higher	1301, 0.246, NNE
F28	ACCUTUNE	4045 BROADWAY	LUST, HIST CORTESE	Lower	1313, 0.249, SSW
F29	ACCUTUNE	4045 BROADWAY	LUST, Alameda County CS	Lower	1313, 0.249, SSW
F30	ACC U TUNE & BRAKE	4045 BROADWAY	RCRA-SQG, FINDS, ECHO, HAZNET	Lower	1313, 0.249, SSW
E31	MEHDIZADEH PROPERTY	5175 BROADWAY	LUST, HAZNET, HIST CORTESE	Higher	1423, 0.270, NNE
E32	MEHDIZADEH PROPERTY	5175 BROADWAY	LUST, Alameda County CS, Notify 65	Higher	1423, 0.270, NNE
33	ROCKRIDGE SHOPPING C	5100 BROADWAY	Alameda County CS	Higher	1459, 0.276, NE
G34	YOUNG'S FOOD & LIQUO	4193 PIEDMONT	HIST CORTESE	Higher	1555, 0.295, SSE
H35	LA MANCHA DEVELOPMEN	4299 PIEDMONT AVE	Alameda County CS, HIST CORTESE	Higher	1558, 0.295, SE
H36	LAMANDRA DEVELOPMENT	4299 PIEDMONT AVE	SLIC	Higher	1558, 0.295, SE
37	CHAPEL OF THE CHIMES	4401 HOWE ST	LUST, Alameda County CS, SWEEPS UST, HAZNET, HIST...	Higher	1637, 0.310, East
G38	4212-4220 PIEDMONT A	4212-4220 PIEDMONT A	ENVIROSTOR, VCP	Higher	1642, 0.311, SE
I39	TOSCO - FACILITY #07	3943 BROADWAY	LUST, SWEEPS UST, Notify 65	Lower	1657, 0.314, SSW

MAPPED SITES SUMMARY

Target Property Address:
4300-4334 BROADWAY
OAKLAND, CA 94611

Click on Map ID to see full detail.

MAP ID	SITE NAME	ADDRESS	DATABASE ACRONYMS	RELATIVE ELEVATION	DIST (ft. & mi.) DIRECTION
I40	UNION OIL SS 0746	3943 BROADWAY	LUST, Alameda County CS, HIST UST, HIST CORTESE	Lower	1657, 0.314, SSW
41	CVS PHARMACY # 9130	175 41ST ST	LUST, Alameda County CS, HAZNET, HIST CORTESE	Lower	1720, 0.326, South
42	SUNNY PIEDMONT CLEAN	4364 PIEDMONT AVE	SLIC, Alameda County CS, DRYCLEANERS, EMI	Higher	1848, 0.350, ESE
J43	PROFESSIONAL INDUSTR	3815 BROADWAY	RCRA-SQG, LUST, SWEEPS UST, HIST UST, CA FID UST,...	Lower	2017, 0.382, SSW
44	DELLUCHI	14 GLEN AVE	LUST, Alameda County CS, HIST CORTESE	Lower	2038, 0.386, South
J45	GLOVATORIUM	3820 MANILA AVENUE	LUST, SLIC, Alameda County CS, DRYCLEANERS	Lower	2071, 0.392, SW
J46	EARL THOMPSON PROPER	316 38TH STREET	LUST, Alameda County CS, HIST CORTESE	Lower	2095, 0.397, SSW
J47	EXPRESS AUTO CLINIC	3810 BROADWAY	RCRA-SQG, LUST, Alameda County CS, FINDS, ECHO,...	Lower	2138, 0.405, SSW
K48	UNOCAL #1028 / CONOC	5300 BROADWAY	LUST, Alameda County CS, Notify 65	Higher	2245, 0.425, NNE
K49	UNOCAL	5300 BROADWAY	LUST, HIST CORTESE	Higher	2245, 0.425, NNE
50	CHEVRON #9-0517 / HO	3900 PIEDMONT AVENUE	LUST, Alameda County CS, HIST CORTESE	Lower	2355, 0.446, South
L51	FIRESTONE #3658	3785 BROADWAY	LUST, Alameda County CS, HIST UST, HIST CORTESE	Lower	2363, 0.448, SSW
L52	KAISER HOSPITAL	UNKNOWN 38TH & BROAD	SLIC	Lower	2464, 0.467, SSW
53	KAISER FOUNDATION HO	280 W MACARTHUR BLVD	RCRA-LQG, SLIC, Alameda County CS, SWEEPS UST,...	Lower	2522, 0.478, SSW
L54	HONDA OF OAKLAND	3741 BROADWAY	RCRA-SQG, LUST, Alameda County CS, FINDS, ECHO,...	Lower	2577, 0.488, SSW
M55	WALTER BLUMERT COMPA	490 43RD	LUST, Alameda County CS, HIST CORTESE	Lower	2598, 0.492, West
M56	RONN SIMPSON	489 43RD	LUST, Alameda County CS, HIST CORTESE	Lower	2603, 0.493, West
57	SHELL STATION	500 40TH STREET	Notify 65	Lower	3153, 0.597, WSW
N58	UNOCAL SERVICE STATI	411 WEST MAC ARTHUR	Notify 65	Lower	3197, 0.605, SW
N59	MOSSWOOD UNION	411 WEST MACARTHUR	LUST, Notify 65	Lower	3197, 0.605, SW
60	CHEVRON #9-0338	5500 TELEGRAPH	LUST, Alameda County CS, CHMIRS, HIST CORTESE,...	Higher	3818, 0.723, NW
61	LUCKY'S AUTO BODY	3860/3884 MARTIN LUT	ENVIROSTOR	Lower	4336, 0.821, WSW
62	CONNELL OLDS	3093 BROADWAY	RCRA-SQG, LUST, Alameda County CS, SWEEPS UST,...	Lower	4543, 0.860, SSW
63	CARDIO PULMANARY BUI	365 HAWTHRONE STREET	Notify 65	Lower	4629, 0.877, SW
64	FIRE STATION #19	5776 MILES AVENUE	Notify 65	Higher	5215, 0.988, NNE
65	HAMZEH CHEVRON STATI	5800 COLLEGE AVENUE	Notify 65	Higher	5249, 0.994, North

EXECUTIVE SUMMARY

TARGET PROPERTY SEARCH RESULTS

The target property was not listed in any of the databases searched by EDR.

DATABASES WITH NO MAPPED SITES

No mapped sites were found in EDR's search of available ("reasonably ascertainable ") government records either on the target property or within the search radius around the target property for the following databases:

STANDARD ENVIRONMENTAL RECORDS

Federal NPL site list

NPL..... National Priority List
Proposed NPL..... Proposed National Priority List Sites
NPL LIENS..... Federal Superfund Liens

Federal Delisted NPL site list

Delisted NPL..... National Priority List Deletions

Federal CERCLIS list

FEDERAL FACILITY..... Federal Facility Site Information listing
SEMS..... Superfund Enterprise Management System

Federal CERCLIS NFRAP site list

SEMS-ARCHIVE..... Superfund Enterprise Management System Archive

Federal RCRA CORRACTS facilities list

CORRACTS..... Corrective Action Report

Federal RCRA non-CORRACTS TSD facilities list

RCRA-TSDF..... RCRA - Treatment, Storage and Disposal

Federal RCRA generators list

RCRA-LQG..... RCRA - Large Quantity Generators
RCRA-CESQG..... RCRA - Conditionally Exempt Small Quantity Generator

Federal institutional controls / engineering controls registries

LUCIS..... Land Use Control Information System
US ENG CONTROLS..... Engineering Controls Sites List
US INST CONTROL..... Sites with Institutional Controls

EXECUTIVE SUMMARY

Federal ERNS list

ERNS..... Emergency Response Notification System

State- and tribal - equivalent NPL

RESPONSE..... State Response Sites

State and tribal landfill and/or solid waste disposal site lists

SWF/LF..... Solid Waste Information System

State and tribal leaking storage tank lists

INDIAN LUST..... Leaking Underground Storage Tanks on Indian Land

State and tribal registered storage tank lists

FEMA UST..... Underground Storage Tank Listing

UST..... Active UST Facilities

INDIAN UST..... Underground Storage Tanks on Indian Land

State and tribal voluntary cleanup sites

INDIAN VCP..... Voluntary Cleanup Priority Listing

State and tribal Brownfields sites

BROWNFIELDS..... Considered Brownfields Sites Listing

ADDITIONAL ENVIRONMENTAL RECORDS

Local Brownfield lists

US BROWNFIELDS..... A Listing of Brownfields Sites

Local Lists of Landfill / Solid Waste Disposal Sites

WMUDS/SWAT..... Waste Management Unit Database

SWRCY..... Recycler Database

HAULERS..... Registered Waste Tire Haulers Listing

INDIAN ODI..... Report on the Status of Open Dumps on Indian Lands

DEBRIS REGION 9..... Torres Martinez Reservation Illegal Dump Site Locations

ODI..... Open Dump Inventory

IHS OPEN DUMPS..... Open Dumps on Indian Land

Local Lists of Hazardous waste / Contaminated Sites

US HIST CDL..... Delisted National Clandestine Laboratory Register

HIST Cal-Sites..... Historical Calsites Database

SCH..... School Property Evaluation Program

CDL..... Clandestine Drug Labs

Toxic Pits..... Toxic Pits Cleanup Act Sites

EXECUTIVE SUMMARY

US CDL..... National Clandestine Laboratory Register

Local Land Records

LIENS..... Environmental Liens Listing
LIENS 2..... CERCLA Lien Information
DEED..... Deed Restriction Listing

Records of Emergency Release Reports

HMIRS..... Hazardous Materials Information Reporting System
CHMIRS..... California Hazardous Material Incident Report System
LDS..... Land Disposal Sites Listing
MCS..... Military Cleanup Sites Listing
SPILLS 90..... SPILLS 90 data from FirstSearch

Other Ascertainable Records

FUDS..... Formerly Used Defense Sites
DOD..... Department of Defense Sites
SCRD DRYCLEANERS..... State Coalition for Remediation of Drycleaners Listing
US FIN ASSUR..... Financial Assurance Information
EPA WATCH LIST..... EPA WATCH LIST
2020 COR ACTION..... 2020 Corrective Action Program List
TSCA..... Toxic Substances Control Act
TRIS..... Toxic Chemical Release Inventory System
SSTS..... Section 7 Tracking Systems
ROD..... Records Of Decision
RMP..... Risk Management Plans
RAATS..... RCRA Administrative Action Tracking System
PRP..... Potentially Responsible Parties
PADS..... PCB Activity Database System
ICIS..... Integrated Compliance Information System
FTTS..... FIFRA/ TSCA Tracking System - FIFRA (Federal Insecticide, Fungicide, & Rodenticide Act)/TSCA (Toxic Substances Control Act)
MLTS..... Material Licensing Tracking System
COAL ASH DOE..... Steam-Electric Plant Operation Data
COAL ASH EPA..... Coal Combustion Residues Surface Impoundments List
PCB TRANSFORMER..... PCB Transformer Registration Database
RADINFO..... Radiation Information Database
HIST FTTS..... FIFRA/TSCA Tracking System Administrative Case Listing
DOT OPS..... Incident and Accident Data
CONSENT..... Superfund (CERCLA) Consent Decrees
INDIAN RESERV..... Indian Reservations
FUSRAP..... Formerly Utilized Sites Remedial Action Program
UMTRA..... Uranium Mill Tailings Sites
LEAD SMELTERS..... Lead Smelter Sites
US AIRS..... Aerometric Information Retrieval System Facility Subsystem
US MINES..... Mines Master Index File
ABANDONED MINES..... Abandoned Mines
FINDS..... Facility Index System/Facility Registry System
UXO..... Unexploded Ordnance Sites
DOCKET HWC..... Hazardous Waste Compliance Docket Listing
ECHO..... Enforcement & Compliance History Information
FUELS PROGRAM..... EPA Fuels Program Registered Listing

EXECUTIVE SUMMARY

CA BOND EXP. PLAN.....	Bond Expenditure Plan
Cortese.....	"Cortese" Hazardous Waste & Substances Sites List
CUPA Listings.....	CUPA Resources List
DRYCLEANERS.....	Cleaner Facilities
EMI.....	Emissions Inventory Data
ENF.....	Enforcement Action Listing
Financial Assurance.....	Financial Assurance Information Listing
HAZNET.....	Facility and Manifest Data
ICE.....	ICE
HWP.....	EnviroStor Permitted Facilities Listing
HWT.....	Registered Hazardous Waste Transporter Database
MINES.....	Mines Site Location Listing
MWMP.....	Medical Waste Management Program Listing
NPDES.....	NPDES Permits Listing
PEST LIC.....	Pesticide Regulation Licenses Listing
PROC.....	Certified Processors Database
UIC.....	UIC Listing
WASTEWATER PITS.....	Oil Wastewater Pits Listing
WDS.....	Waste Discharge System
WIP.....	Well Investigation Program Case List

EDR HIGH RISK HISTORICAL RECORDS

EDR Exclusive Records

EDR MGP..... EDR Proprietary Manufactured Gas Plants

EDR RECOVERED GOVERNMENT ARCHIVES

Exclusive Recovered Govt. Archives

RGA LF..... Recovered Government Archive Solid Waste Facilities List
RGA LUST..... Recovered Government Archive Leaking Underground Storage Tank

SURROUNDING SITES: SEARCH RESULTS

Surrounding sites were identified in the following databases.

Elevations have been determined from the USGS Digital Elevation Model and should be evaluated on a relative (not an absolute) basis. Relative elevation information between sites of close proximity should be field verified. Sites with an elevation equal to or higher than the target property have been differentiated below from sites with an elevation lower than the target property. Page numbers and map identification numbers refer to the EDR Radius Map report where detailed data on individual sites can be reviewed.

Sites listed in ***bold italics*** are in multiple databases.

Unmappable (orphan) sites are not considered in the foregoing analysis.

STANDARD ENVIRONMENTAL RECORDS

Federal RCRA generators list

EXECUTIVE SUMMARY

RCRA-SQG: RCRAInfo is EPA's comprehensive information system, providing access to data supporting the Resource Conservation and Recovery Act (RCRA) of 1976 and the Hazardous and Solid Waste Amendments (HSWA) of 1984. The database includes selective information on sites which generate, transport, store, treat and/or dispose of hazardous waste as defined by the Resource Conservation and Recovery Act (RCRA). Small quantity generators (SQGs) generate between 100 kg and 1,000 kg of hazardous waste per month.

A review of the RCRA-SQG list, as provided by EDR, and dated 12/12/2016 has revealed that there are 3 RCRA-SQG sites within approximately 0.25 miles of the target property.

<u>Lower Elevation</u>	<u>Address</u>	<u>Direction / Distance</u>	<u>Map ID</u>	<u>Page</u>
OAKLAND TECHNICAL SE	4351 BROADWAY	NNW 0 - 1/8 (0.028 mi.)	A2	12
DOWNTOWN AUTO CTR	4145 BROADWAY	SW 1/8 - 1/4 (0.142 mi.)	20	33
ACC U TUNE & BRAKE	4045 BROADWAY	SSW 1/8 - 1/4 (0.249 mi.)	F30	62

State- and tribal - equivalent CERCLIS

ENVIROSTOR: The Department of Toxic Substances Control's (DTSC's) Site Mitigation and Brownfields Reuse Program's (SMBRP's) EnviroStor database identifies sites that have known contamination or sites for which there may be reasons to investigate further. The database includes the following site types: Federal Superfund sites (National Priorities List (NPL)); State Response, including Military Facilities and State Superfund; Voluntary Cleanup; and School sites. EnviroStor provides similar information to the information that was available in CalSites, and provides additional site information, including, but not limited to, identification of formerly-contaminated properties that have been released for reuse, properties where environmental deed restrictions have been recorded to prevent inappropriate land uses, and risk characterization information that is used to assess potential impacts to public health and the environment at contaminated sites.

A review of the ENVIROSTOR list, as provided by EDR, and dated 10/31/2016 has revealed that there are 2 ENVIROSTOR sites within approximately 1 mile of the target property.

<u>Equal/Higher Elevation</u>	<u>Address</u>	<u>Direction / Distance</u>	<u>Map ID</u>	<u>Page</u>
4212-4220 PIEDMONT A Facility Id: 60001212 Status: Inactive - Action Required	4212-4220 PIEDMONT A	SE 1/4 - 1/2 (0.311 mi.)	G38	80

<u>Lower Elevation</u>	<u>Address</u>	<u>Direction / Distance</u>	<u>Map ID</u>	<u>Page</u>
LUCKY'S AUTO BODY Facility Id: 1990026 Status: Refer: Other Agency	3860/3884 MARTIN LUT	WSW 1/2 - 1 (0.821 mi.)	61	197

State and tribal leaking storage tank lists

LUST: Leaking Underground Storage Tank (LUST) Sites included in GeoTracker. GeoTracker is the Water Boards data management system for sites that impact, or have the potential to impact, water quality in California, with emphasis on groundwater.

A review of the LUST list, as provided by EDR, has revealed that there are 28 LUST sites within approximately 0.5 miles of the target property.

EXECUTIVE SUMMARY

<u>Equal/Higher Elevation</u>	<u>Address</u>	<u>Direction / Distance</u>	<u>Map ID</u>	<u>Page</u>
HERTZ-PENSKE TRUCK Database: LUST REG 2, Date of Government Version: 09/30/2004 Database: SAN FRANCISCO CO. LUST, Date of Government Version: 09/19/2008 Facility Id: 38-2104 Facility Id: 38-0178 Facility Status: Case Closed Facility Id: 02-401-002 Facility Id: 38-0178 Facility Status: Case Closed date9: 11/8/2001 date9: 1/26/1996	2955 18TH ST	N 0 - 1/8 (0.010 mi.)	A1	8
MEHDIZADEH PROPERTY Database: LUST REG 2, Date of Government Version: 09/30/2004 Facility Id: 01-0958 Facility Status: Pollution Characterization	5175 BROADWAY	NNE 1/4 - 1/2 (0.270 mi.)	E31	64
MEHDIZADEH PROPERTY Database: LUST, Date of Government Version: 12/12/2016 Status: Completed - Case Closed Global Id: T0600100882	5175 BROADWAY	NNE 1/4 - 1/2 (0.270 mi.)	E32	65
CHAPEL OF THE CHIMES Database: LUST REG 2, Date of Government Version: 09/30/2004 Database: LUST, Date of Government Version: 12/12/2016 Status: Completed - Case Closed Facility Id: 01-2150 Facility Status: Case Closed Global Id: T0600101976 date9: 6/24/1996	4401 HOWE ST	E 1/4 - 1/2 (0.310 mi.)	37	78
UNOCAL #1028 / CONOC Database: LUST, Date of Government Version: 12/12/2016 Status: Completed - Case Closed Global Id: T0600101481 Global Id: T0619732490	5300 BROADWAY	NNE 1/4 - 1/2 (0.425 mi.)	K48	141
UNOCAL Database: LUST REG 2, Date of Government Version: 09/30/2004 Facility Id: 01-1606 Facility Status: Case Closed date9: 4/20/1994	5300 BROADWAY	NNE 1/4 - 1/2 (0.425 mi.)	K49	145
Lower Elevation	Address	Direction / Distance	Map ID	Page
VIDEO CITY Database: LUST, Date of Government Version: 12/12/2016 Status: Completed - Case Closed Global Id: T0600102025	4266 BROADWAY	SSW 0 - 1/8 (0.067 mi.)	B4	15
VIDEO CITY Database: LUST REG 2, Date of Government Version: 09/30/2004 Facility Id: 01-2206 Facility Status: Case Closed date9: 1/31/1997	4266 BROADWAY	SSW 0 - 1/8 (0.067 mi.)	B6	16
DOWNTOWN AUTO CENTER Database: LUST, Date of Government Version: 12/12/2016	4171 BROADWAY	SW 0 - 1/8 (0.110 mi.)	B15	22

EXECUTIVE SUMMARY

Status: Open - Site Assessment
Global Id: T1000000433

<p>DOWNTOWN AUTO CTR Database: LUST REG 2, Date of Government Version: 09/30/2004 Database: LUST, Date of Government Version: 12/12/2016 Status: Completed - Case Closed Facility Id: 01-2418 Facility Status: Preliminary site assessment underway Global Id: T0600102227</p>	<p>4145 BROADWAY</p>	<p>SW 1/8 - 1/4 (0.142 mi.)</p>	<p>20</p>	<p>33</p>
<p>PARK SCHOOL Database: LUST REG 2, Date of Government Version: 09/30/2004 Database: LUST, Date of Government Version: 12/12/2016 Status: Completed - Case Closed Facility Id: 01-1912 Facility Status: Case Closed Global Id: T0600101773 date9: 8/2/1996</p>	<p>368 42ND</p>	<p>W 1/8 - 1/4 (0.205 mi.)</p>	<p>21</p>	<p>44</p>
<p>7-ELEVEN FOOD STORE Database: LUST REG 2, Date of Government Version: 09/30/2004 Database: LUST, Date of Government Version: 12/12/2016 Status: Completed - Case Closed Facility Id: 01-0005 Facility Status: Case Closed Global Id: T0600100004 date9: 5/26/1998</p>	<p>4100 BROADWAY</p>	<p>SSW 1/8 - 1/4 (0.206 mi.)</p>	<p>D22</p>	<p>46</p>
<p>FIVE C GROUP Database: LUST REG 2, Date of Government Version: 09/30/2004 Database: LUST, Date of Government Version: 12/12/2016 Status: Completed - Case Closed Facility Id: 01-0641 Facility Status: Case Closed Global Id: T0600100591 date9: 12/16/1998</p>	<p>4101 BROADWAY</p>	<p>SSW 1/8 - 1/4 (0.227 mi.)</p>	<p>D23</p>	<p>49</p>
<p>ACCUTUNE Database: LUST REG 2, Date of Government Version: 09/30/2004 Facility Id: 01-2417 Facility Status: Case Closed date9: 2/9/2001</p>	<p>4045 BROADWAY</p>	<p>SSW 1/8 - 1/4 (0.249 mi.)</p>	<p>F28</p>	<p>60</p>
<p>ACCUTUNE Database: LUST, Date of Government Version: 12/12/2016 Status: Completed - Case Closed Global Id: T0600102226</p>	<p>4045 BROADWAY</p>	<p>SSW 1/8 - 1/4 (0.249 mi.)</p>	<p>F29</p>	<p>61</p>
<p>TOSCO - FACILITY #07 Database: LUST REG 2, Date of Government Version: 09/30/2004 Facility Id: 01-1596 Facility Status: Pollution Characterization</p>	<p>3943 BROADWAY</p>	<p>SSW 1/4 - 1/2 (0.314 mi.)</p>	<p>I39</p>	<p>86</p>
<p>UNION OIL SS 0746 Database: LUST, Date of Government Version: 12/12/2016 Status: Open - Assessment & Interim Remedial Action Global Id: T0600101471</p>	<p>3943 BROADWAY</p>	<p>SSW 1/4 - 1/2 (0.314 mi.)</p>	<p>I40</p>	<p>87</p>
<p>CVS PHARMACY # 9130 Database: LUST REG 2, Date of Government Version: 09/30/2004 Database: LUST, Date of Government Version: 12/12/2016</p>	<p>175 41ST ST</p>	<p>S 1/4 - 1/2 (0.326 mi.)</p>	<p>41</p>	<p>95</p>

EXECUTIVE SUMMARY

Status: Completed - Case Closed
 Facility Id: 01-1427
 Facility Status: Case Closed
 Global Id: T0600101317
 date9: 9/14/1994

PROFESSIONAL INDUSTR **3815 BROADWAY** **SSW 1/4 - 1/2 (0.382 mi.)** **J43** **105**
 Database: LUST REG 2, Date of Government Version: 09/30/2004
 Facility Id: 01-2279
 Facility Status: Preliminary site assessment underway

DELLUCHI **14 GLEN AVE** **S 1/4 - 1/2 (0.386 mi.)** **44** **119**
 Database: LUST REG 2, Date of Government Version: 09/30/2004
 Database: LUST, Date of Government Version: 12/12/2016
 Status: Completed - Case Closed
 Facility Id: 01-0484
 Facility Status: Case Closed
 Global Id: T0600100440
 date9: 10/3/1994

GLOVATORIUM **3820 MANILA AVENUE** **SW 1/4 - 1/2 (0.392 mi.)** **J45** **120**
 Database: LUST, Date of Government Version: 12/12/2016
 Status: Open - Assessment & Interim Remedial Action
 Global Id: T0600102095

EARL THOMPSON PROPER **316 38TH STREET** **SSW 1/4 - 1/2 (0.397 mi.)** **J46** **129**
 Database: LUST, Date of Government Version: 12/12/2016
 Status: Open - Site Assessment
 Global Id: T10000000885

EXPRESS AUTO CLINIC **3810 BROADWAY** **SSW 1/4 - 1/2 (0.405 mi.)** **J47** **133**
 Database: LUST REG 2, Date of Government Version: 09/30/2004
 Database: LUST, Date of Government Version: 12/12/2016
 Status: Completed - Case Closed
 Facility Id: 01-1205
 Facility Status: Preliminary site assessment underway
 Global Id: T0600101108

CHEVRON #9-0517 / HO **3900 PIEDMONT AVENUE** **S 1/4 - 1/2 (0.446 mi.)** **50** **146**
 Database: LUST REG 2, Date of Government Version: 09/30/2004
 Database: LUST, Date of Government Version: 12/12/2016
 Status: Open - Site Assessment
 Facility Id: 01-2440
 Facility Status: Preliminary site assessment workplan submitted
 Global Id: T0600102248

FIRESTONE #3658 **3785 BROADWAY** **SSW 1/4 - 1/2 (0.448 mi.)** **L51** **150**
 Database: LUST REG 2, Date of Government Version: 09/30/2004
 Database: LUST, Date of Government Version: 12/12/2016
 Status: Completed - Case Closed
 Facility Id: 01-0638
 Facility Status: Case Closed
 Global Id: T0600100588
 date9: 2/22/1994

HONDA OF OAKLAND **3741 BROADWAY** **SSW 1/4 - 1/2 (0.488 mi.)** **L54** **173**
 Database: LUST REG 2, Date of Government Version: 09/30/2004
 Database: LUST, Date of Government Version: 12/12/2016
 Status: Completed - Case Closed
 Facility Id: 01-1629

EXECUTIVE SUMMARY

Facility Id: SLT2O145151

KAISER FOUNDATION HO **280 W MACARTHUR BLVD** **SSW 1/4 - 1/2 (0.478 mi.)** **53** **152**
 Database: SLIC REG 2, Date of Government Version: 09/30/2004
 Facility Id: SLT2O181284

Alameda County CS: A listing of contaminated sites overseen by the Toxic Release Program (oil and groundwater contamination from chemical releases and spills) and the Leaking Underground Storage Tank Program (soil and ground water contamination from leaking petroleum USTs).

A review of the Alameda County CS list, as provided by EDR, and dated 10/12/2016 has revealed that there are 26 Alameda County CS sites within approximately 0.5 miles of the target property.

<u>Equal/Higher Elevation</u>	<u>Address</u>	<u>Direction / Distance</u>	<u>Map ID</u>	<u>Page</u>
MIOTTEL CORPORATION Record Id: RO0003186 Status: Pollution Characterization	4901, 4915, 4929 BRO	NNE 1/8 - 1/4 (0.141 mi.)	19	29
MEHDIZADEH PROPERTY Record Id: RO0000139 Status: Leak Confirmation Status: Preliminary Site Assessment Workplan Submitted Status: Preliminary Site Assessment Underway Status: Pollution Characterization Status: Case Closed	5175 BROADWAY	NNE 1/4 - 1/2 (0.270 mi.)	E32	65
ROCKRIDGE SHOPPING C Record Id: RO0003172 Status: Pollution Characterization	5100 BROADWAY	NE 1/4 - 1/2 (0.276 mi.)	33	77
LA MANCHA DEVELOPMEN Record Id: RO0003042 Status: No Action Status: Leak Confirmation	4299 PIEDMONT AVE	SE 1/4 - 1/2 (0.295 mi.)	H35	77
CHAPEL OF THE CHIMES Record Id: RO0000617 Status: Case Closed	4401 HOWE ST	E 1/4 - 1/2 (0.310 mi.)	37	78
SUNNY PIEDMONT CLEAN Record Id: RO0003013 Status: Leak Confirmation Status: Pollution Characterization Status: Case Closed	4364 PIEDMONT AVE	ESE 1/4 - 1/2 (0.350 mi.)	42	98
UNOCAL #1028 / CONOC Record Id: RO0002967 Record Id: RO0000528 Status: Leak Confirmation Status: Pollution Characterization Status: Case Closed	5300 BROADWAY	NNE 1/4 - 1/2 (0.425 mi.)	K48	141
<u>Lower Elevation</u>	<u>Address</u>	<u>Direction / Distance</u>	<u>Map ID</u>	<u>Page</u>
VIDEO CITY Record Id: RO0000739 Status: Case Closed	4266 BROADWAY	SSW 0 - 1/8 (0.067 mi.)	B4	15
DOWNTOWN AUTO CENTER	4171 BROADWAY	SW 0 - 1/8 (0.110 mi.)	B15	22

EXECUTIVE SUMMARY

Record Id: RO0002990				
Status: Leak Confirmation				
DOWNTOWN AUTO CTR	4145 BROADWAY	SW 1/8 - 1/4 (0.142 mi.)	20	33
Record Id: RO0000509				
Status: Leak Confirmation				
Status: Preliminary Site Assessment Workplan Submitted				
Status: Preliminary Site Assessment Underway				
Status: Pollution Characterization				
Status: Case Closed				
PARK SCHOOL	368 42ND	W 1/8 - 1/4 (0.205 mi.)	21	44
Record Id: RO0001021				
Status: Case Closed				
7-ELEVEN FOOD STORE	4100 BROADWAY	SSW 1/8 - 1/4 (0.206 mi.)	D22	46
Record Id: RO0001067				
Status: Case Closed				
FIVE C GROUP	4101 BROADWAY	SSW 1/8 - 1/4 (0.227 mi.)	D23	49
Record Id: RO0001122				
Status: Case Closed				
ACCUTUNE	4045 BROADWAY	SSW 1/8 - 1/4 (0.249 mi.)	F29	61
Record Id: RO0000432				
Status: Case Closed				
UNION OIL SS 0746	3943 BROADWAY	SSW 1/4 - 1/2 (0.314 mi.)	I40	87
Record Id: RO0000203				
Status: Leak Confirmation				
Status: Preliminary Site Assessment Workplan Submitted				
Status: Preliminary Site Assessment Underway				
Status: Pollution Characterization				
CVS PHARMACY # 9130	175 41ST ST	S 1/4 - 1/2 (0.326 mi.)	41	95
Record Id: RO0000534				
Status: Case Closed				
DELLUCHI	14 GLEN AVE	S 1/4 - 1/2 (0.386 mi.)	44	119
Record Id: RO0000527				
Status: Case Closed				
GLOVATORIUM	3820 MANILA AVENUE	SW 1/4 - 1/2 (0.392 mi.)	J45	120
Record Id: RO0000458				
Status: Pollution Characterization				
EARL THOMPSON PROPER	316 38TH STREET	SSW 1/4 - 1/2 (0.397 mi.)	J46	129
Record Id: RO0002996				
Status: Leak Confirmation				
EXPRESS AUTO CLINIC	3810 BROADWAY	SSW 1/4 - 1/2 (0.405 mi.)	J47	133
Record Id: RO0000056				
Status: Leak Confirmation				
Status: Pollution Characterization				
Status: Remedial Action Underway				
Status: Case Closed				
CHEVRON #9-0517 / HO	3900 PIEDMONT AVENUE	S 1/4 - 1/2 (0.446 mi.)	50	146
Record Id: RO0000138				
Status: Pollution Characterization				
FIRESTONE #3658	3785 BROADWAY	SSW 1/4 - 1/2 (0.448 mi.)	L51	150
Record Id: RO0000566				

EXECUTIVE SUMMARY

Status: Case Closed

KAISER FOUNDATION HO Record Id: RO0002805	280 W MACARTHUR BLVD	SSW 1/4 - 1/2 (0.478 mi.)	53	152
HONDA OF OAKLAND Record Id: RO0000205 Status: Leak Confirmation Status: Remedial Action Underway Status: Case Closed	3741 BROADWAY	SSW 1/4 - 1/2 (0.488 mi.)	L54	173
WALTER BLUMERT COMPA Record Id: RO0000272 Status: Case Closed	490 43RD	W 1/4 - 1/2 (0.492 mi.)	M55	184
RONN SIMPSON Record Id: RO0000270 Status: Case Closed	489 43RD	W 1/4 - 1/2 (0.493 mi.)	M56	185

State and tribal registered storage tank lists

AST: A listing of aboveground storage tank petroleum storage tank locations.

A review of the AST list, as provided by EDR, and dated 07/06/2016 has revealed that there is 1 AST site within approximately 0.25 miles of the target property.

<u>Lower Elevation</u>	<u>Address</u>	<u>Direction / Distance</u>	<u>Map ID</u>	<u>Page</u>
DOWNTOWN AUTO CTR	4145 BROADWAY	SW 1/8 - 1/4 (0.142 mi.)	20	33

State and tribal voluntary cleanup sites

VCP: Contains low threat level properties with either confirmed or unconfirmed releases and the project proponents have request that DTSC oversee investigation and/or cleanup activities and have agreed to provide coverage for DTSC's costs.

A review of the VCP list, as provided by EDR, and dated 10/31/2016 has revealed that there is 1 VCP site within approximately 0.5 miles of the target property.

<u>Equal/Higher Elevation</u>	<u>Address</u>	<u>Direction / Distance</u>	<u>Map ID</u>	<u>Page</u>
4212-4220 PIEDMONT A Status: Inactive - Action Required Facility Id: 60001212	4212-4220 PIEDMONT A	SE 1/4 - 1/2 (0.311 mi.)	G38	80

ADDITIONAL ENVIRONMENTAL RECORDS

Local Lists of Registered Storage Tanks

EXECUTIVE SUMMARY

SWEEPS UST: Statewide Environmental Evaluation and Planning System. This underground storage tank listing was updated and maintained by a company contacted by the SWRCB in the early 1990's. The listing is no longer updated or maintained. The local agency is the contact for more information on a site on the SWEEPS list.

A review of the SWEEPS UST list, as provided by EDR, and dated 06/01/1994 has revealed that there are 7 SWEEPS UST sites within approximately 0.25 miles of the target property.

<u>Equal/Higher Elevation</u>	<u>Address</u>	<u>Direction / Distance</u>	<u>Map ID</u>	<u>Page</u>
RAYMOND WILLIAMS Comp Number: 18262	4496 BROADWAY	NNE 0 - 1/8 (0.080 mi.)	C8	17
C A R SERVICE Status: A Tank Status: A Comp Number: 239	4865 BROADWAY TERR	NNE 0 - 1/8 (0.116 mi.)	C18	28
SHIELDS, HARPER & CO Status: A Tank Status: A Comp Number: 10369	5107 BROADWAY	NNE 1/8 - 1/4 (0.228 mi.)	E25	51
<u>Lower Elevation</u>	<u>Address</u>	<u>Direction / Distance</u>	<u>Map ID</u>	<u>Page</u>
DOWNTOWN AUTO CENTER Status: A Tank Status: A Comp Number: 29799	4171 BROADWAY	SW 0 - 1/8 (0.110 mi.)	B16	26
DOWNTOWN AUTO CTR Status: A Tank Status: A Comp Number: 59535	4145 BROADWAY	SW 1/8 - 1/4 (0.142 mi.)	20	33
PARK SCHOOL Comp Number: 8355	368 42ND	W 1/8 - 1/4 (0.205 mi.)	21	44
7-ELEVEN FOOD STORE Comp Number: 12401	4100 BROADWAY	SSW 1/8 - 1/4 (0.206 mi.)	D22	46

HIST UST: Historical UST Registered Database.

A review of the HIST UST list, as provided by EDR, and dated 10/15/1990 has revealed that there are 7 HIST UST sites within approximately 0.25 miles of the target property.

<u>Equal/Higher Elevation</u>	<u>Address</u>	<u>Direction / Distance</u>	<u>Map ID</u>	<u>Page</u>
HERTZ-PENSKE TRUCK Facility Id: 00000018262	2955 18TH ST	N 0 - 1/8 (0.010 mi.)	A1	8
RAYMOND WILLIAMS	4496 BROADWAY	NNE 0 - 1/8 (0.084 mi.)	C11	21
SHIELDS, HARPER & CO Facility Id: 00000010369	5107 BROADWAY	NNE 1/8 - 1/4 (0.228 mi.)	E24	51
SHIELDS, HARPER & CO	5107 BROADWAY	NNE 1/8 - 1/4 (0.228 mi.)	E25	51
<u>Lower Elevation</u>	<u>Address</u>	<u>Direction / Distance</u>	<u>Map ID</u>	<u>Page</u>
DOWNTOWN AUTO CENTER	4171 BROADWAY	SW 0 - 1/8 (0.110 mi.)	B15	22

EXECUTIVE SUMMARY

Facility Id: 00000029799				
DOWNTOWN AUTO CTR	4145 BROADWAY	SW 1/8 - 1/4 (0.142 mi.)	20	33
Facility Id: 00000059535				
7-ELEVEN FOOD STORE	4100 BROADWAY	SSW 1/8 - 1/4 (0.206 mi.)	D22	46
Facility Id: 00000012401				

CA FID UST: The Facility Inventory Database contains active and inactive underground storage tank locations. The source is the State Water Resource Control Board.

A review of the CA FID UST list, as provided by EDR, and dated 10/31/1994 has revealed that there are 6 CA FID UST sites within approximately 0.25 miles of the target property.

<u>Equal/Higher Elevation</u>	<u>Address</u>	<u>Direction / Distance</u>	<u>Map ID</u>	<u>Page</u>
RAYMOND WILLIAMS Facility Id: 01002139 Status: I	4496 BROADWAY	NNE 0 - 1/8 (0.080 mi.)	C8	17
C A R SERVICE Facility Id: 01002474 Status: A	4865 BROADWAY TERR	NNE 0 - 1/8 (0.116 mi.)	C18	28
SHIELDS, HARPER & CO Facility Id: 01002589 Status: A	5107 BROADWAY	NNE 1/8 - 1/4 (0.228 mi.)	E25	51

<u>Lower Elevation</u>	<u>Address</u>	<u>Direction / Distance</u>	<u>Map ID</u>	<u>Page</u>
DOWNTOWN AUTO CENTER Facility Id: 01002656 Status: A	4171 BROADWAY	SW 0 - 1/8 (0.110 mi.)	B16	26
DOWNTOWN AUTO CTR Facility Id: 01002777 Status: A	4145 BROADWAY	SW 1/8 - 1/4 (0.142 mi.)	20	33
7-ELEVEN FOOD STORE Facility Id: 01000126 Status: I	4100 BROADWAY	SSW 1/8 - 1/4 (0.206 mi.)	D22	46

Other Ascertainable Records

RCRA NonGen / NLR: RCRAInfo is EPA's comprehensive information system, providing access to data supporting the Resource Conservation and Recovery Act (RCRA) of 1976 and the Hazardous and Solid Waste Amendments (HSWA) of 1984. The database includes selective information on sites which generate, transport, store, treat and/or dispose of hazardous waste as defined by the Resource Conservation and Recovery Act (RCRA). Non-Generators do not presently generate hazardous waste.

A review of the RCRA NonGen / NLR list, as provided by EDR, and dated 12/12/2016 has revealed that there are 2 RCRA NonGen / NLR sites within approximately 0.25 miles of the target property.

<u>Equal/Higher Elevation</u>	<u>Address</u>	<u>Direction / Distance</u>	<u>Map ID</u>	<u>Page</u>
SHELL OIL CO	4496 BROADWAY	NNE 0 - 1/8 (0.080 mi.)	C9	19
CVS PHARMACY NO 3023	5100 BROADWAY	NNE 1/8 - 1/4 (0.246 mi.)	E26	53

EXECUTIVE SUMMARY

HIST CORTESE: The sites for the list are designated by the State Water Resource Control Board [LUST], the Integrated Waste Board [SWF/LS], and the Department of Toxic Substances Control [CALSTATES]. This listing is no longer updated by the state agency.

A review of the HIST CORTESE list, as provided by EDR, and dated 04/01/2001 has revealed that there are 23 HIST CORTESE sites within approximately 0.5 miles of the target property.

<u>Equal/Higher Elevation</u>	<u>Address</u>	<u>Direction / Distance</u>	<u>Map ID</u>	<u>Page</u>
HERTZ-PENSKE TRUCK Reg Id: 38-0178	2955 18TH ST	N 0 - 1/8 (0.010 mi.)	A1	8
MEHDIZADEH PROPERTY Reg Id: 01-0958	5175 BROADWAY	NNE 1/4 - 1/2 (0.270 mi.)	E31	64
YOUNG'S FOOD & LIQUO Reg Id: 01-1690	4193 PIEDMONT	SSE 1/4 - 1/2 (0.295 mi.)	G34	77
LA MANCHA DEVELOPMEN Reg Id: 01-0872	4299 PIEDMONT AVE	SE 1/4 - 1/2 (0.295 mi.)	H35	77
CHAPEL OF THE CHIMES Reg Id: 01-2150	4401 HOWE ST	E 1/4 - 1/2 (0.310 mi.)	37	78
UNOCAL Reg Id: 01-1606	5300 BROADWAY	NNE 1/4 - 1/2 (0.425 mi.)	K49	145
<u>Lower Elevation</u>	<u>Address</u>	<u>Direction / Distance</u>	<u>Map ID</u>	<u>Page</u>
VIDEO CITY Reg Id: 01-2206	4266 BROADWAY	SSW 0 - 1/8 (0.067 mi.)	B4	15
DOWNTOWN AUTO CTR Reg Id: 01-2418	4145 BROADWAY	SW 1/8 - 1/4 (0.142 mi.)	20	33
PARK SCHOOL Reg Id: 01-1912	368 42ND	W 1/8 - 1/4 (0.205 mi.)	21	44
7-ELEVEN FOOD STORE Reg Id: 01-0005	4100 BROADWAY	SSW 1/8 - 1/4 (0.206 mi.)	D22	46
FIVE C GROUP Reg Id: 01-0641	4101 BROADWAY	SSW 1/8 - 1/4 (0.227 mi.)	D23	49
ACCUTUNE Reg Id: 01-2417	4045 BROADWAY	SSW 1/8 - 1/4 (0.249 mi.)	F28	60
UNION OIL SS 0746 Reg Id: 01-1596	3943 BROADWAY	SSW 1/4 - 1/2 (0.314 mi.)	I40	87
CVS PHARMACY # 9130 Reg Id: 01-1427	175 41ST ST	S 1/4 - 1/2 (0.326 mi.)	41	95
PROFESSIONAL INDUSTR Reg Id: 01-2279	3815 BROADWAY	SSW 1/4 - 1/2 (0.382 mi.)	J43	105
DELLUCHI Reg Id: 01-0484	14 GLEN AVE	S 1/4 - 1/2 (0.386 mi.)	44	119
EARL THOMPSON PROPER Reg Id: 01-2412	316 38TH STREET	SSW 1/4 - 1/2 (0.397 mi.)	J46	129
EXPRESS AUTO CLINIC Reg Id: 01-1205	3810 BROADWAY	SSW 1/4 - 1/2 (0.405 mi.)	J47	133
CHEVRON #9-0517 / HO Reg Id: 01-2440	3900 PIEDMONT AVENUE	S 1/4 - 1/2 (0.446 mi.)	50	146
FIRESTONE #3658	3785 BROADWAY	SSW 1/4 - 1/2 (0.448 mi.)	L51	150

EXECUTIVE SUMMARY

Reg Id: 01-0638

HONDA OF OAKLAND	3741 BROADWAY	SSW 1/4 - 1/2 (0.488 mi.)	L54	173
Reg Id: 01-1629				
WALTER BLUMERT COMPA	490 43RD	W 1/4 - 1/2 (0.492 mi.)	M55	184
Reg Id: 01-0891				
RONN SIMPSON	489 43RD	W 1/4 - 1/2 (0.493 mi.)	M56	185
Reg Id: 01-2305				

Notify 65: Listings of all Proposition 65 incidents reported to counties by the State Water Resources Control Board and the Regional Water Quality Control Board. This database is no longer updated by the reporting agency.

A review of the Notify 65 list, as provided by EDR, and dated 12/16/2016 has revealed that there are 11 Notify 65 sites within approximately 1 mile of the target property.

<u>Equal/Higher Elevation</u>	<u>Address</u>	<u>Direction / Distance</u>	<u>Map ID</u>	<u>Page</u>
MEHDIZADEH PROPERTY	5175 BROADWAY	NNE 1/4 - 1/2 (0.270 mi.)	E32	65
UNOCAL #1028 / CONOC	5300 BROADWAY	NNE 1/4 - 1/2 (0.425 mi.)	K48	141
CHEVRON #9-0338	5500 TELEGRAPH	NW 1/2 - 1 (0.723 mi.)	60	192
FIRE STATION #19	5776 MILES AVENUE	NNE 1/2 - 1 (0.988 mi.)	64	215
HAMZEH CHEVRON STATI	5800 COLLEGE AVENUE	N 1/2 - 1 (0.994 mi.)	65	215

<u>Lower Elevation</u>	<u>Address</u>	<u>Direction / Distance</u>	<u>Map ID</u>	<u>Page</u>
TOSCO - FACILITY #07	3943 BROADWAY	SSW 1/4 - 1/2 (0.314 mi.)	I39	86
SHELL STATION	500 40TH STREET	WSW 1/2 - 1 (0.597 mi.)	57	187
UNOCAL SERVICE STATI	411 WEST MAC ARTHUR	SW 1/2 - 1 (0.605 mi.)	N58	187
MOSSWOOD UNION	411 WEST MACARTHUR	SW 1/2 - 1 (0.605 mi.)	N59	187
CONNELL OLDS	3093 BROADWAY	SSW 1/2 - 1 (0.860 mi.)	62	198
CARDIO PULMANARY BUI	365 HAWTHORNE STREET	SW 1/2 - 1 (0.877 mi.)	63	215

EDR HIGH RISK HISTORICAL RECORDS

EDR Exclusive Records

EDR Hist Auto: EDR has searched selected national collections of business directories and has collected listings of potential gas station/filling station/service station sites that were available to EDR researchers. EDR's review was limited to those categories of sources that might, in EDR's opinion, include gas station/filling station/service station establishments. The categories reviewed included, but were not limited to gas, gas station, gasoline station, filling station, auto, automobile repair, auto service station, service station, etc. This database falls within a category of information EDR classifies as "High Risk Historical Records", or HRHR. EDR's HRHR effort presents unique and sometimes proprietary data about past sites and operations that typically create environmental concerns, but may not show up in current government records searches.

A review of the EDR Hist Auto list, as provided by EDR, has revealed that there are 6 EDR Hist Auto sites within approximately 0.125 miles of the target property.

<u>Equal/Higher Elevation</u>	<u>Address</u>	<u>Direction / Distance</u>	<u>Map ID</u>	<u>Page</u>
SODERLUND & PERRYMAN	4400 BROADWAY ST	NNE 0 - 1/8 (0.043 mi.)	A3	14
Database: EDR Hist Auto, Date of Government Version: 02/20/2007				

EXECUTIVE SUMMARY

<u>Equal/Higher Elevation</u>	<u>Address</u>	<u>Direction / Distance</u>	<u>Map ID</u>	<u>Page</u>
BROADWAY SHELL SERVI Database: EDR Hist Auto, Date of Government Version: 02/20/2007	4496 BROADWAY	NNE 0 - 1/8 (0.080 mi.)	C10	21
SCHMIDT C A Database: EDR Hist Auto, Date of Government Version: 02/20/2007	4501 BROADWAY ST	NNE 0 - 1/8 (0.109 mi.)	C14	22

<u>Lower Elevation</u>	<u>Address</u>	<u>Direction / Distance</u>	<u>Map ID</u>	<u>Page</u>
Not reported	4238 BROADWAY	SSW 0 - 1/8 (0.068 mi.)	B7	17
TOBEY E J Database: EDR Hist Auto, Date of Government Version: 02/20/2007	4200 BROADWAY ST	SSW 0 - 1/8 (0.090 mi.)	B12	21
STODDARD H H Database: EDR Hist Auto, Date of Government Version: 02/20/2007	4201 BROADWAY ST	SW 0 - 1/8 (0.093 mi.)	B13	22

EDR Hist Cleaner: EDR has searched selected national collections of business directories and has collected listings of potential dry cleaner sites that were available to EDR researchers. EDR's review was limited to those categories of sources that might, in EDR's opinion, include dry cleaning establishments. The categories reviewed included, but were not limited to dry cleaners, cleaners, laundry, laundromat, cleaning/laundry, wash & dry etc. This database falls within a category of information EDR classifies as "High Risk Historical Records", or HRHR. EDR's HRHR effort presents unique and sometimes proprietary data about past sites and operations that typically create environmental concerns, but may not show up in current government records searches.

A review of the EDR Hist Cleaner list, as provided by EDR, has revealed that there are 2 EDR Hist Cleaner sites within approximately 0.125 miles of the target property.

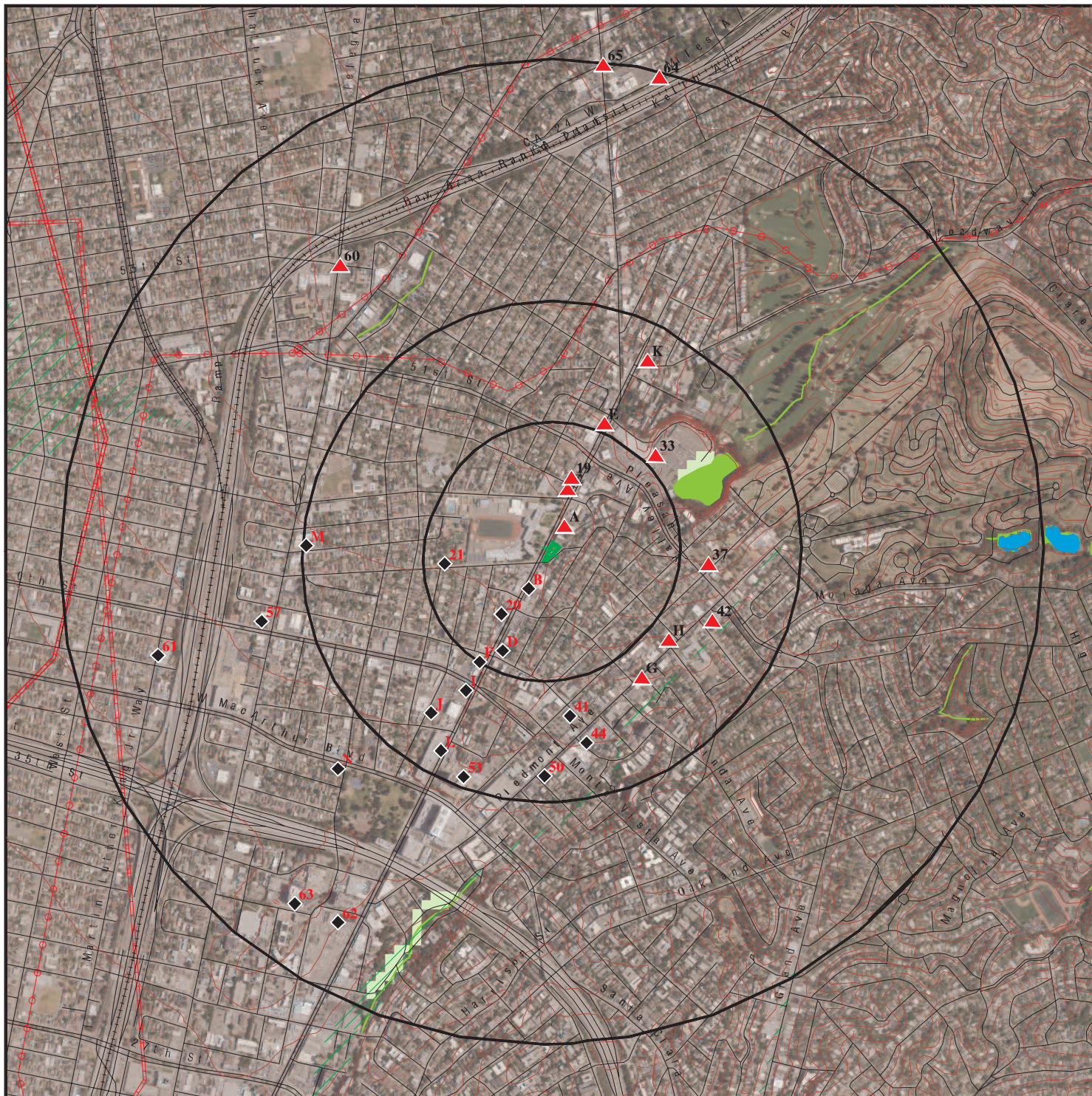
<u>Lower Elevation</u>	<u>Address</u>	<u>Direction / Distance</u>	<u>Map ID</u>	<u>Page</u>
KESHISHIAN HAJE Database: EDR Hist Cleaner, Date of Government Version: 02/20/2007	4252 BROADWAY ST	SSW 0 - 1/8 (0.067 mi.)	B5	16
VANITERIA INC Database: EDR Hist Cleaner, Date of Government Version: 02/20/2007	4171 BROADWAY ST	SW 0 - 1/8 (0.110 mi.)	B17	28

EXECUTIVE SUMMARY

Due to poor or inadequate address information, the following sites were not mapped. Count: 3 records.

<u>Site Name</u>	<u>Database(s)</u>
EMERY VILLAGE CENTER	Alameda County CS
ALLIANCE RESIDENTIAL REDEVELOPMENT	Alameda County CS
RED HANGER CLEANERS	Alameda County CS

OVERVIEW MAP - 4920777.2S



Target Property

Sites at elevations higher than or equal to the target property

Sites at elevations lower than the target property

Manufactured Gas Plants

National Priority List Sites

Dept. Defense Sites

Indian Reservations BIA

Power transmission lines

Pipelines

100-year flood zone

500-year flood zone

National Wetland Inventory

State Wetlands

Areas of Concern



This report includes Interactive Map Layers to display and/or hide map information. The legend includes only those icons for the default map view.

SITE NAME: 371737 PM
 ADDRESS: 4300-4334 Broadway
 Oakland CA 94611
 LAT/LONG: 37.831616 / 122.253828

CLIENT: AEI Consultants
 CONTACT: Christian Cagonot
 INQUIRY #: 4920777.2s
 DATE: April 27, 2017 6:06 pm

DETAIL MAP - 4920777.2S



Target Property

Sites at elevations higher than or equal to the target property

Sites at elevations lower than the target property

Manufactured Gas Plants

Sensitive Receptors

National Priority List Sites

Dept. Defense Sites

Indian Reservations BIA

100-year flood zone

500-year flood zone

National Wetland Inventory

State Wetlands

Areas of Concern



This report includes Interactive Map Layers to display and/or hide map information. The legend includes only those icons for the default map view.

SITE NAME: 371737 PM
 ADDRESS: 4300-4334 Broadway
 Oakland CA 94611
 LAT/LONG: 37.831616 / 122.253828

CLIENT: AEI Consultants
 CONTACT: Christian Cagonot
 INQUIRY #: 4920777.2s
 DATE: April 27, 2017 6:09 pm

MAP FINDINGS SUMMARY

Database	Search Distance (Miles)	Target Property	< 1/8	1/8 - 1/4	1/4 - 1/2	1/2 - 1	> 1	Total Plotted
STANDARD ENVIRONMENTAL RECORDS								
<i>Federal NPL site list</i>								
NPL	1.000		0	0	0	0	NR	0
Proposed NPL	1.000		0	0	0	0	NR	0
NPL LIENS	TP		NR	NR	NR	NR	NR	0
<i>Federal Delisted NPL site list</i>								
Delisted NPL	1.000		0	0	0	0	NR	0
<i>Federal CERCLIS list</i>								
FEDERAL FACILITY	0.500		0	0	0	NR	NR	0
SEMS	0.500		0	0	0	NR	NR	0
<i>Federal CERCLIS NFRAP site list</i>								
SEMS-ARCHIVE	0.500		0	0	0	NR	NR	0
<i>Federal RCRA CORRACTS facilities list</i>								
CORRACTS	1.000		0	0	0	0	NR	0
<i>Federal RCRA non-CORRACTS TSD facilities list</i>								
RCRA-TSDF	0.500		0	0	0	NR	NR	0
<i>Federal RCRA generators list</i>								
RCRA-LQG	0.250		0	0	NR	NR	NR	0
RCRA-SQG	0.250		1	2	NR	NR	NR	3
RCRA-CESQG	0.250		0	0	NR	NR	NR	0
<i>Federal institutional controls / engineering controls registries</i>								
LUCIS	0.500		0	0	0	NR	NR	0
US ENG CONTROLS	0.500		0	0	0	NR	NR	0
US INST CONTROL	0.500		0	0	0	NR	NR	0
<i>Federal ERNS list</i>								
ERNS	TP		NR	NR	NR	NR	NR	0
<i>State- and tribal - equivalent NPL RESPONSE</i>								
RESPONSE	1.000		0	0	0	0	NR	0
<i>State- and tribal - equivalent CERCLIS ENVIROSTOR</i>								
ENVIROSTOR	1.000		0	0	1	1	NR	2
<i>State and tribal landfill and/or solid waste disposal site lists</i>								
SWF/LF	0.500		0	0	0	NR	NR	0
<i>State and tribal leaking storage tank lists</i>								
LUST	0.500		4	6	18	NR	NR	28

MAP FINDINGS SUMMARY

Database	Search Distance (Miles)	Target Property	< 1/8	1/8 - 1/4	1/4 - 1/2	1/2 - 1	> 1	Total Plotted
INDIAN LUST	0.500		0	0	0	NR	NR	0
SLIC	0.500		0	2	5	NR	NR	7
Alameda County CS	0.500		2	6	18	NR	NR	26
<i>State and tribal registered storage tank lists</i>								
FEMA UST	0.250		0	0	NR	NR	NR	0
UST	0.250		0	0	NR	NR	NR	0
AST	0.250		0	1	NR	NR	NR	1
INDIAN UST	0.250		0	0	NR	NR	NR	0
<i>State and tribal voluntary cleanup sites</i>								
VCP	0.500		0	0	1	NR	NR	1
INDIAN VCP	0.500		0	0	0	NR	NR	0
<i>State and tribal Brownfields sites</i>								
BROWNFIELDS	0.500		0	0	0	NR	NR	0
<u>ADDITIONAL ENVIRONMENTAL RECORDS</u>								
<i>Local Brownfield lists</i>								
US BROWNFIELDS	0.500		0	0	0	NR	NR	0
<i>Local Lists of Landfill / Solid Waste Disposal Sites</i>								
WMUDS/SWAT	0.500		0	0	0	NR	NR	0
SWRCY	0.500		0	0	0	NR	NR	0
HAULERS	TP		NR	NR	NR	NR	NR	0
INDIAN ODI	0.500		0	0	0	NR	NR	0
DEBRIS REGION 9	0.500		0	0	0	NR	NR	0
ODI	0.500		0	0	0	NR	NR	0
IHS OPEN DUMPS	0.500		0	0	0	NR	NR	0
<i>Local Lists of Hazardous waste / Contaminated Sites</i>								
US HIST CDL	TP		NR	NR	NR	NR	NR	0
HIST Cal-Sites	1.000		0	0	0	0	NR	0
SCH	0.250		0	0	NR	NR	NR	0
CDL	TP		NR	NR	NR	NR	NR	0
Toxic Pits	1.000		0	0	0	0	NR	0
US CDL	TP		NR	NR	NR	NR	NR	0
<i>Local Lists of Registered Storage Tanks</i>								
SWEEPS UST	0.250		3	4	NR	NR	NR	7
HIST UST	0.250		3	4	NR	NR	NR	7
CA FID UST	0.250		3	3	NR	NR	NR	6
<i>Local Land Records</i>								
LIENS	TP		NR	NR	NR	NR	NR	0
LIENS 2	TP		NR	NR	NR	NR	NR	0
DEED	0.500		0	0	0	NR	NR	0

MAP FINDINGS SUMMARY

Database	Search Distance (Miles)	Target Property	< 1/8	1/8 - 1/4	1/4 - 1/2	1/2 - 1	> 1	Total Plotted
Records of Emergency Release Reports								
HMIRS	TP		NR	NR	NR	NR	NR	0
CHMIRS	TP		NR	NR	NR	NR	NR	0
LDS	TP		NR	NR	NR	NR	NR	0
MCS	TP		NR	NR	NR	NR	NR	0
SPILLS 90	TP		NR	NR	NR	NR	NR	0
Other Ascertainable Records								
RCRA NonGen / NLR	0.250		1	1	NR	NR	NR	2
FUDS	1.000		0	0	0	0	NR	0
DOD	1.000		0	0	0	0	NR	0
SCRD DRYCLEANERS	0.500		0	0	0	NR	NR	0
US FIN ASSUR	TP		NR	NR	NR	NR	NR	0
EPA WATCH LIST	TP		NR	NR	NR	NR	NR	0
2020 COR ACTION	0.250		0	0	NR	NR	NR	0
TSCA	TP		NR	NR	NR	NR	NR	0
TRIS	TP		NR	NR	NR	NR	NR	0
SSTS	TP		NR	NR	NR	NR	NR	0
ROD	1.000		0	0	0	0	NR	0
RMP	TP		NR	NR	NR	NR	NR	0
RAATS	TP		NR	NR	NR	NR	NR	0
PRP	TP		NR	NR	NR	NR	NR	0
PADS	TP		NR	NR	NR	NR	NR	0
ICIS	TP		NR	NR	NR	NR	NR	0
FTTS	TP		NR	NR	NR	NR	NR	0
MLTS	TP		NR	NR	NR	NR	NR	0
COAL ASH DOE	TP		NR	NR	NR	NR	NR	0
COAL ASH EPA	0.500		0	0	0	NR	NR	0
PCB TRANSFORMER	TP		NR	NR	NR	NR	NR	0
RADINFO	TP		NR	NR	NR	NR	NR	0
HIST FTTS	TP		NR	NR	NR	NR	NR	0
DOT OPS	TP		NR	NR	NR	NR	NR	0
CONSENT	1.000		0	0	0	0	NR	0
INDIAN RESERV	1.000		0	0	0	0	NR	0
FUSRAP	1.000		0	0	0	0	NR	0
UMTRA	0.500		0	0	0	NR	NR	0
LEAD SMELTERS	TP		NR	NR	NR	NR	NR	0
US AIRS	TP		NR	NR	NR	NR	NR	0
US MINES	0.250		0	0	NR	NR	NR	0
ABANDONED MINES	0.500		0	0	0	NR	NR	0
FINDS	TP		NR	NR	NR	NR	NR	0
UXO	1.000		0	0	0	0	NR	0
DOCKET HWC	TP		NR	NR	NR	NR	NR	0
ECHO	TP		NR	NR	NR	NR	NR	0
FUELS PROGRAM	0.250		0	0	NR	NR	NR	0
CA BOND EXP. PLAN	1.000		0	0	0	0	NR	0
Cortese	0.500		0	0	0	NR	NR	0
CUPA Listings	0.250		0	0	NR	NR	NR	0
DRYCLEANERS	0.250		0	0	NR	NR	NR	0
EMI	TP		NR	NR	NR	NR	NR	0

Map ID
Direction
Distance
Elevation

MAP FINDINGS

Site

Database(s)

EDR ID Number
EPA ID Number

A1
North
< 1/8
0.010 mi.
51 ft.

HERTZ-PENSKE TRUCK
2955 18TH ST
SAN FRANCISCO, CA 94110

Site 1 of 3 in cluster A

LUST
HIST UST
HIST CORTESE

U001599386
N/A

Relative:
Higher

LUST REG 2:

Actual:
120 ft.

Region: 2
Facility Id: 38-0178
Facility Status: Case Closed
Case Number: 10233
How Discovered: Not reported
Leak Cause: Not reported
Leak Source: Not reported
Date Leak Confirmed: Not reported
Oversight Program: LUST
Prelim. Site Assessment Wokplan Submitted: Not reported
Preliminary Site Assessment Began: Not reported
Pollution Characterization Began: Not reported
Pollution Remediation Plan Submitted: Not reported
Date Remediation Action Underway: Not reported
Date Post Remedial Action Monitoring Began: Not reported

Region: 2
Facility Id: 38-2104
Facility Status: Case Closed
Case Number: 11478
How Discovered: Not reported
Leak Cause: Not reported
Leak Source: Not reported
Date Leak Confirmed: Not reported
Oversight Program: LUST
Prelim. Site Assessment Wokplan Submitted: Not reported
Preliminary Site Assessment Began: Not reported
Pollution Characterization Began: Not reported
Pollution Remediation Plan Submitted: Not reported
Date Remediation Action Underway: Not reported
Date Post Remedial Action Monitoring Began: Not reported

SAN FRANCISCO CO. LUST:

Region: SAN FRANCISCO
Facility ID: 02-401-002
Facility Status: Case Closed
Case Number: 11478
Case Type: Other ground water affected
Release Date: Not reported
Discovered Date: 10/18/2001
Substance: Gasoline
Substance Qty: Not reported
How Discovered: Tank Closure
How Stopped: Close Tank
Report Date: 11/8/2001
Case Closed: 1/14/2002
Closed Date: Not reported
Leak Source: Tank
Leak Cause: Corrosion
Leak Confirmed: 10/18/2001
Entered Date: 11/14/2001
Number of Wells: Not reported

Map ID
Direction
Distance
Elevation

MAP FINDINGS

Site

Database(s)

EDR ID Number
EPA ID Number

HERTZ-PENSKE TRUCK (Continued)

U001599386

Regional Board: San Francisco Bay Region
Local Agency: 38000
Lead Agency: Local Agency
Program: LOP
Responsible Party: Not reported
RP Address: Not reported
Operator: Andrew Cullen
Staff Initial: VP
Facility Staff: SC
Cross Street: Alabama
NOR Date: Not reported
MTBE Current: 10/24/2001
MTBE Current Date: Not reported
MTBE: ND
Maximum MTBE Soil: Not reported
Maximum MTBE GW: Not reported
MTBE DATE: Not reported
Review Date: 12/4/2001
Workplan Submitted: Not reported
Assessment Underway: Not reported
Pollution Characterization: Not reported
Corrective Action Plan: Not reported
Remediation Underway: Not reported
Monitoring Begun: 1/8/2002
Funding: Federal
Interim Remediation: No
Priority: Moderate Priority Site
Abatement: Excavate and Dispose - remove contaminated soil and dispose in approved site

Enforcement Type: NOR
Enforcement Due Date: 11/14/2001
Basin: DOWNTOWN
Beneficial Use: No
Lat/Long: Not reported
CUFID: Not reported
Suspended: No
Stopped Date: 10/18/2001
Free Product: Not reported
Depth to Grnd Wtr: 10 ft
Gradient: Not reported
Benzene: ND
Primary Substance: Not reported
Enforcement Type: Not reported
Amount of Free Produce: Not reported
Benzene Test: ND
Maximum Soil GW: Not reported
Max Soil Concentration: Not reported
TPH Tested: YES
Max TPH GW: Not reported
Max TPH Soil: 3310
TPH Date: 10/24/2001
Block: Not reported
Lot: Not reported
Notify: False
TPH Current: Not reported
TPH Current Date: 10/24/2001
Grnd Wtr Qualifier: Not reported

Map ID
Direction
Distance
Elevation

MAP FINDINGS

Site

Database(s)

EDR ID Number
EPA ID Number

HERTZ-PENSKE TRUCK (Continued)

U001599386

Soil Qualifier: Not reported
Comments: Not reported
Summary: 7000 ppb TOG found

Region: SAN FRANCISCO
Facility ID: 38-0178
Facility Status: Case Closed
Case Number: 10233
Case Type: Other ground water affected
Release Date: 9/23/1987
Discovered Date: 10/27/1987
Substance: Waste Oil
Substance Qty: Not reported
How Discovered: Tank Closure
How Stopped: Close Tank
Report Date: 9/23/1987
Case Closed: 1/26/1996
Closed Date: 1/26/1996
Leak Source: Tank
Leak Cause: Structure Failure
Leak Confirmed: Not reported
Entered Date: 2/23/1994
Number of Wells: Not reported
Regional Board: San Francisco Bay Region
Local Agency: 38000
Lead Agency: Local Agency
Program: LOP
Responsible Party: Not reported
RP Address: Not reported
Operator: Not reported
Staff Initial: VP
Facility Staff: SC
Cross Street: GOUGH ST
NOR Date: 2/23/1994
MTBE Current: Not reported
MTBE Current Date: Not reported
MTBE: NT
Maximum MTBE Soil: Not reported
Maximum MTBE GW: Not reported
MTBE DATE: Not reported
Review Date: Not reported
Workplan Submitted: Not reported
Assessment Underway: Not reported
Pollution Characterization: Not reported
Corrective Action Plan: Not reported
Remediation Underway: Not reported
Monitoring Begun: Not reported
Funding: Federal
Interim Remediation: Yes
Priority: Not reported
Abatement: Excavate and Dispose - remove contaminated soil and dispose in approved site

Enforcement Type: NOR
Enforcement Due Date: Not reported
Basin: Downtown Basin
Beneficial Use: No
Lat/Long: Not reported

Map ID
Direction
Distance
Elevation

MAP FINDINGS

Site

Database(s)

EDR ID Number
EPA ID Number

HERTZ-PENSKE TRUCK (Continued)

U001599386

CUFID: Not reported
Suspended: No
Stopped Date: 6/9/1987
Free Product: No
Depth to Grnd Wtr: Not reported
Gradient: Not reported
Benzene: ND
Primary Substance: Used oil (waste)
Enforcement Type: Not reported
Amount of Free Produce: Not reported
Benzene Test: ND
Maximum Soil GW: Not reported
Max Soil Concentration: Not reported
TPH Tested: YES
Max TPH GW: Not reported
Max TPH Soil: 7600
TPH Date: Not reported
Block: Not reported
Lot: Not reported
Notify: False
TPH Current: Not reported
TPH Current Date: Not reported
Grnd Wtr Qualifier: Not reported
Soil Qualifier: Not reported
Comments: Not reported
Summary: Not reported

HIST UST:

File Number: Not reported
URL: Not reported
Region: STATE
Facility ID: 00000018262
Facility Type: Gas Station
Other Type: Not reported
Contact Name: RAY WILLIAMS
Telephone: 4155479697
Owner Name: SHELL OIL COMPANY
Owner Address: P.O. BOX 4848
Owner City,St,Zip: ANAHEIM, CA 92803
Total Tanks: 0004

Tank Num: 001
Container Num: 1
Year Installed: 1970
Tank Capacity: 00008000
Tank Used for: PRODUCT
Type of Fuel: PREMIUM
Container Construction Thickness: 1/4
Leak Detection: Stock Inventor, 10

Tank Num: 002
Container Num: 2
Year Installed: 1962
Tank Capacity: 00007500
Tank Used for: PRODUCT
Type of Fuel: UNLEADED
Container Construction Thickness: 1/4

Map ID
Direction
Distance
Elevation

MAP FINDINGS

Site

Database(s)

EDR ID Number
EPA ID Number

HERTZ-PENSKE TRUCK (Continued)

U001599386

Leak Detection: Stock Inventor, 10

Tank Num: 003
Container Num: 3
Year Installed: 1962
Tank Capacity: 00005000
Tank Used for: PRODUCT
Type of Fuel: REGULAR
Container Construction Thickness: 1/4
Leak Detection: Stock Inventor, 10

Tank Num: 004
Container Num: 4
Year Installed: 1962
Tank Capacity: 00005000
Tank Used for: PRODUCT
Type of Fuel: REGULAR
Container Construction Thickness: 1/4
Leak Detection: Stock Inventor, 10

HIST CORTESE:

Region: CORTESE
Facility County Code: 38
Reg By: LTNKA
Reg Id: 38-0178

**A2
NNW
< 1/8
0.028 mi.
149 ft.**

**OAKLAND TECHNICAL SENIOR HIGH SCHOOL
4351 BROADWAY
OAKLAND, CA 94611
Site 2 of 3 in cluster A**

**RCRA-SQG 1004677297
FINDS CAR000095513
ECHO**

**Relative:
Lower**

RCRA-SQG:

Date form received by agency: 04/19/2001
Facility name: OAKLAND TECHNICAL SENIOR HIGH SCHOOL
Facility address: 4351 BROADWAY
OAKLAND, CA 94611
EPA ID: CAR000095513
Contact: LUIS FREESE
Contact address: 955 HIGH ST
OAKLAND, CA 94601
Contact country: US
Contact telephone: (510) 879-8397
Contact email: Not reported
EPA Region: 09
Classification: Small Small Quantity Generator
Description: Handler: generates more than 100 and less than 1000 kg of hazardous waste during any calendar month and accumulates less than 6000 kg of hazardous waste at any time; or generates 100 kg or less of hazardous waste during any calendar month, and accumulates more than 1000 kg of hazardous waste at any time

**Actual:
118 ft.**

Owner/Operator Summary:

Owner/operator name: OAKLAND UNIFIED SCHOOL DIST
Owner/operator address: 1025 2ND AVE
OAKLAND, CA 94606
Owner/operator country: Not reported

Map ID
Direction
Distance
Elevation

MAP FINDINGS

Site

Database(s)

EDR ID Number
EPA ID Number

OAKLAND TECHNICAL SENIOR HIGH SCHOOL (Continued)

1004677297

Owner/operator telephone: (510) 879-8100
Legal status: State
Owner/Operator Type: Owner
Owner/Op start date: Not reported
Owner/Op end date: Not reported

Handler Activities Summary:

U.S. importer of hazardous waste: No
Mixed waste (haz. and radioactive): No
Recycler of hazardous waste: No
Transporter of hazardous waste: No
Treater, storer or disposer of HW: No
Underground injection activity: No
On-site burner exemption: No
Furnace exemption: No
Used oil fuel burner: No
Used oil processor: No
User oil refiner: No
Used oil fuel marketer to burner: No
Used oil Specification marketer: No
Used oil transfer facility: No
Used oil transporter: No

. Waste code: D001
. Waste name: IGNITABLE WASTE

. Waste code: D002
. Waste name: CORROSIVE WASTE

. Waste code: D003
. Waste name: REACTIVE WASTE

. Waste code: D005
. Waste name: BARIUM

. Waste code: D008
. Waste name: LEAD

. Waste code: D011
. Waste name: SILVER

. Waste code: D027
. Waste name: 1,4-DICHLOROBENZENE

. Waste code: U002
. Waste name: 2-PROPANONE (I) (OR) ACETONE (I)

. Waste code: U031
. Waste name: 1-BUTANOL (I) (OR) N-BUTYL ALCOHOL (I)

. Waste code: U056
. Waste name: BENZENE, HEXAHYDRO- (I) (OR) CYCLOHEXANE (I)

. Waste code: U059
. Waste name: 5,12-NAPHTHACENEDIONE,
8-ACETYL-10-[(3-AMINO-2,3,6-TRIDEOXY)-ALPHA-L-LYXO-HEXOPYRANOSYL]OXY]-
,8,9,10-TETRAHYDRO-6,8,11-TRIHYDROXY-1-METHOXY-, (8S-CIS)- (OR)

Map ID
Direction
Distance
Elevation

MAP FINDINGS

Site

Database(s)

EDR ID Number
EPA ID Number

OAKLAND TECHNICAL SENIOR HIGH SCHOOL (Continued)

1004677297

DAUNOMYCIN

- . Waste code: U072
- . Waste name: BENZENE, 1,4-DICHLORO- (OR) P-DICHLOROBENZENE

- . Waste code: U154
- . Waste name: METHANOL (I) (OR) METHYL ALCOHOL (I)

- . Waste code: U159
- . Waste name: 2-BUTANONE (I,T) (OR) METHYL ETHYL KETONE (MEK) (I,T)

- . Waste code: U220
- . Waste name: BENZENE, METHYL- (OR) TOLUENE

- . Waste code: U239
- . Waste name: BENZENE, DIMETHYL- (I,T) (OR) XYLENE (I)

Violation Status: No violations found

FINDS:

Registry ID: 110012216994

Environmental Interest/Information System

California Hazardous Waste Tracking System - Datamart (HWTS-DATAMART) provides California with information on hazardous waste shipments for generators, transporters, and treatment, storage, and disposal facilities.

RCRAInfo is a national information system that supports the Resource Conservation and Recovery Act (RCRA) program through the tracking of events and activities related to facilities that generate, transport, and treat, store, or dispose of hazardous waste. RCRAInfo allows RCRA program staff to track the notification, permit, compliance, and corrective action activities required under RCRA.

STATE MASTER

ECHO:

Envid: 1004677297
Registry ID: 110012216994
DFR URL: http://echo.epa.gov/detailed_facility_report?fid=110012216994

A3
NNE
< 1/8
0.043 mi.
225 ft.

SODERLUND & PERRYMAN
4400 BROADWAY ST
OAKLAND, CA

EDR Hist Auto 1009012303
N/A

Site 3 of 3 in cluster A

Relative:
Higher

EDR Historical Auto Stations:

Name: SODERLUND & PERRYMAN
Year: 1925
Type: AUTOMOBILE REPAIRERS

Actual:
121 ft.

Name: SODERLUND & PERRYMAN
Year: 1928
Type: AUTOMOBILE REPAIRING AND SERVICE STATIONS

Map ID
Direction
Distance
Elevation

MAP FINDINGS

Site

Database(s)

EDR ID Number
EPA ID Number

SODERLUND & PERRYMAN (Continued)

1009012303

Name: KRAGEN AUTO PARTS
Year: 2006
Address: 4400 BROADWAY

B4
SSW
< 1/8
0.067 mi.
352 ft.

VIDEO CITY
4266 BROADWAY
ALAMEDA, CA 94611

LUST
Alameda County CS
HIST CORTESE

S105022467
N/A

Site 1 of 9 in cluster B

Relative:
Lower

LUST:

Actual:
110 ft.

Region: STATE
Global Id: T0600102025
Latitude: 37.830908
Longitude: -122.254273
Case Type: LUST Cleanup Site
Status: Completed - Case Closed
Status Date: 01/31/1997
Lead Agency: ALAMEDA COUNTY LOP
Case Worker: Not reported
Local Agency: Not reported
RB Case Number: 01-2206
LOC Case Number: RO0000739
File Location: All Files are on GeoTracker or in the Local Agency Database
Potential Media Affect: Other Groundwater (uses other than drinking water)
Potential Contaminants of Concern: Diesel
Site History: Not reported

Click here to access the California GeoTracker records for this facility:

Contact:

Global Id: T0600102025
Contact Type: Regional Board Caseworker
Contact Name: Regional Water Board
Organization Name: SAN FRANCISCO BAY RWQCB (REGION 2)
Address: 1515 CLAY ST SUITE 1400
City: OAKLAND
Email: Not reported
Phone Number: Not reported

Status History:

Global Id: T0600102025
Status: Open - Case Begin Date
Status Date: 10/21/1996

Global Id: T0600102025
Status: Completed - Case Closed
Status Date: 01/31/1997

Regulatory Activities:

Global Id: T0600102025
Action Type: Other
Date: 12/09/1996
Action: Leak Reported

Global Id: T0600102025
Action Type: REMEDIATION

Map ID
Direction
Distance
Elevation

MAP FINDINGS

Site

Database(s)

EDR ID Number
EPA ID Number

VIDEO CITY (Continued)

S105022467

Date: 09/09/9999
Action: Excavation

Alameda County CS:

Status: Case Closed
Record Id: RO0000739
PE: 5602
Facility Status: Case Closed

HIST CORTESE:

Region: CORTESE
Facility County Code: 1
Reg By: LTNKA
Reg Id: 01-2206

B5
SSW
< 1/8
0.067 mi.
352 ft.

KESHISHIAN HAJE
4252 BROADWAY ST
OAKLAND, CA
Site 2 of 9 in cluster B

EDR Hist Cleaner **1009143098**
N/A

Relative:
Lower

EDR Historical Cleaners:

Name: KESHISHIAN HAJE
Year: 1933
Type: CARPET CLEANERS AND LAYERS

Actual:
110 ft.

B6
SSW
< 1/8
0.067 mi.
352 ft.

VIDEO CITY
4266 BROADWAY
OAKLAND, CA 94611
Site 3 of 9 in cluster B

LUST **U003301129**
N/A

Relative:
Lower

LUST REG 2:

Region: 2
Facility Id: 01-2206
Facility Status: Case Closed
Case Number: 6071
How Discovered: Tank Closure
Leak Cause: UNK
Leak Source: UNK
Date Leak Confirmed: 2/4/1996
Oversight Program: LUST
Prelim. Site Assesment Wokplan Submitted: Not reported
Preliminary Site Assesment Began: Not reported
Pollution Characterization Began: Not reported
Pollution Remediation Plan Submitted: Not reported
Date Remediation Action Underway: Not reported
Date Post Remedial Action Monitoring Began: Not reported

Actual:
110 ft.

Map ID
 Direction
 Distance
 Elevation

MAP FINDINGS

Site

Database(s)

EDR ID Number
 EPA ID Number

B7
SSW
 < 1/8
 0.068 mi.
 357 ft.

4238 BROADWAY
OAKLAND, CA 94611

Site 4 of 9 in cluster B

EDR Hist Auto 1015488636
N/A

Relative:
Lower

Actual:
 111 ft.

EDR Historical Auto Stations:

- Name: TAYMUREE FOREIGN AUTO CENTER
- Year: 1999
- Address: 4238 BROADWAY

- Name: TAYMUREE FOREIGN AUTO CENTER
- Year: 2000
- Address: 4238 BROADWAY

- Name: TAYMUREE FOREIGN AUTO CTR
- Year: 2001
- Address: 4238 BROADWAY

- Name: TAYMUREE FOREIGN AUTO CTR
- Year: 2002
- Address: 4238 BROADWAY

- Name: TAYMUREE FOREIGN AUTO CTR
- Year: 2004
- Address: 4238 BROADWAY

- Name: TAYMUREE FOREIGN AUTO CENTER INC
- Year: 2006
- Address: 4238 BROADWAY

- Name: TAYMUREE FOREIGN AUTO CENTER INC
- Year: 2007
- Address: 4238 BROADWAY

- Name: FIRESTONE COMPLETE AUTO CARE
- Year: 2008
- Address: 4238 BROADWAY

- Name: FIRESTONE COMPLETE AUTO CARE
- Year: 2009
- Address: 4238 BROADWAY

C8
NNE
 < 1/8
 0.080 mi.
 422 ft.

RAYMOND WILLIAMS
4496 BROADWAY
OAKLAND, CA 94611

Site 1 of 6 in cluster C

SWEEPS UST S101624481
CA FID UST N/A

Relative:
Higher

Actual:
 122 ft.

SWEEPS UST:

- Status: Not reported
- Comp Number: 18262
- Number: Not reported
- Board Of Equalization: 44-000239
- Referral Date: Not reported
- Action Date: Not reported
- Created Date: Not reported
- Owner Tank Id: Not reported
- SWRCB Tank Id: 01-000-018262-000001
- Tank Status: Not reported

Map ID
Direction
Distance
Elevation

MAP FINDINGS

Site

Database(s)

EDR ID Number
EPA ID Number

RAYMOND WILLIAMS (Continued)

S101624481

Capacity: 8000
Active Date: Not reported
Tank Use: M.V. FUEL
STG: PRODUCT
Content: REG UNLEADED
Number Of Tanks: 4

Status: Not reported
Comp Number: 18262
Number: Not reported
Board Of Equalization: 44-000239
Referral Date: Not reported
Action Date: Not reported
Created Date: Not reported
Owner Tank Id: Not reported
SWRCB Tank Id: 01-000-018262-000002
Tank Status: Not reported
Capacity: 7500
Active Date: Not reported
Tank Use: M.V. FUEL
STG: PRODUCT
Content: REG UNLEADED
Number Of Tanks: Not reported

Status: Not reported
Comp Number: 18262
Number: Not reported
Board Of Equalization: 44-000239
Referral Date: Not reported
Action Date: Not reported
Created Date: Not reported
Owner Tank Id: Not reported
SWRCB Tank Id: 01-000-018262-000003
Tank Status: Not reported
Capacity: 5000
Active Date: Not reported
Tank Use: M.V. FUEL
STG: PRODUCT
Content: LEADED
Number Of Tanks: Not reported

Status: Not reported
Comp Number: 18262
Number: Not reported
Board Of Equalization: 44-000239
Referral Date: Not reported
Action Date: Not reported
Created Date: Not reported
Owner Tank Id: Not reported
SWRCB Tank Id: 01-000-018262-000004
Tank Status: Not reported
Capacity: 5000
Active Date: Not reported
Tank Use: M.V. FUEL
STG: PRODUCT
Content: LEADED
Number Of Tanks: Not reported

Map ID
Direction
Distance
Elevation

MAP FINDINGS

Site

Database(s)

EDR ID Number
EPA ID Number

RAYMOND WILLIAMS (Continued)

S101624481

CA FID UST:
Facility ID: 01002139
Regulated By: UTKI
Regulated ID: 00018262
Cortese Code: Not reported
SIC Code: Not reported
Facility Phone: 4155479697
Mail To: Not reported
Mailing Address: 4496 BROADWAY
Mailing Address 2: Not reported
Mailing City,St,Zip: OAKLAND 94611
Contact: Not reported
Contact Phone: Not reported
DUNs Number: Not reported
NPDES Number: Not reported
EPA ID: Not reported
Comments: Not reported
Status: Inactive

C9
NNE
< 1/8
0.080 mi.
422 ft.

SHELL OIL CO
4496 BROADWAY
OAKLAND, CA 94611
Site 2 of 6 in cluster C

RCRA NonGen / NLR **1000288711**
FINDS **CAD981403165**
ECHO

Relative:
Higher
Actual:
122 ft.

RCRA NonGen / NLR:
Date form received by agency: 10/12/2000
Facility name: SHELL OIL CO
Facility address: 4496 BROADWAY
OAKLAND, CA 94611
EPA ID: CAD981403165
Mailing address: P O BOX 4453
HOUSTON, TX 772104453
Contact: SONDRA BIENVENU
Contact address: 777 WALKER ST
HOUSTON, TX 77002
Contact country: US
Contact telephone: (713) 241-5036
Contact email: Not reported
EPA Region: 09
Classification: Non-Generator
Description: Handler: Non-Generators do not presently generate hazardous waste

Owner/Operator Summary:
Owner/operator name: NOT REQUIRED
Owner/operator address: NOT REQUIRED
NOT REQUIRED, ME 99999
Owner/operator country: Not reported
Owner/operator telephone: (415) 555-1212
Legal status: Private
Owner/Operator Type: Operator
Owner/Op start date: Not reported
Owner/Op end date: Not reported

Owner/operator name: EQUILON ENTERPRISES LLC
Owner/operator address: P O BOX 4453
HOUSTON, TX 77210

Map ID
Direction
Distance
Elevation

MAP FINDINGS

Site

Database(s)

EDR ID Number
EPA ID Number

SHELL OIL CO (Continued)

1000288711

Owner/operator country: Not reported
Owner/operator telephone: (713) 241-2258
Legal status: Private
Owner/Operator Type: Owner
Owner/Op start date: Not reported
Owner/Op end date: Not reported

Handler Activities Summary:

U.S. importer of hazardous waste: No
Mixed waste (haz. and radioactive): No
Recycler of hazardous waste: No
Transporter of hazardous waste: No
Treater, storer or disposer of HW: No
Underground injection activity: No
On-site burner exemption: No
Furnace exemption: No
Used oil fuel burner: No
Used oil processor: No
User oil refiner: No
Used oil fuel marketer to burner: No
Used oil Specification marketer: No
Used oil transfer facility: No
Used oil transporter: No

. Waste code: D001
. Waste name: IGNITABLE WASTE

. Waste code: D018
. Waste name: BENZENE

Historical Generators:

Date form received by agency: 09/01/1996
Site name: SHELL OIL CO
Classification: Small Quantity Generator

Violation Status: No violations found

FINDS:

Registry ID: 110002695799

Environmental Interest/Information System

RCRAInfo is a national information system that supports the Resource Conservation and Recovery Act (RCRA) program through the tracking of events and activities related to facilities that generate, transport, and treat, store, or dispose of hazardous waste. RCRAInfo allows RCRA program staff to track the notification, permit, compliance, and corrective action activities required under RCRA.

ECHO:

Envid: 1000288711
Registry ID: 110002695799
DFR URL: http://echo.epa.gov/detailed_facility_report?fid=110002695799

MAP FINDINGS

Map ID			EDR ID Number
Direction			
Distance			
Elevation	Site	Database(s)	EPA ID Number

C10 NNE < 1/8 0.080 mi. 422 ft.	BROADWAY SHELL SERVICE 4496 BROADWAY OAKLAND, CA 94611 Site 3 of 6 in cluster C	EDR Hist Auto	1009014373 N/A
---	--	----------------------	---------------------------------

Relative: Higher Actual: 122 ft.	EDR Historical Auto Stations: Name: SHELL SERVICE INC Year: 1933 Type: GASOLINE AND OIL SERVICE STATIONS
---	---

C11 NNE < 1/8 0.084 mi. 442 ft.	RAYMOND WILLIAMS 4496 BROADWAY OAKLAND, CA 94611 Site 4 of 6 in cluster C	HIST UST	S118414496 N/A
---	--	-----------------	---------------------------------

Relative: Higher Actual: 121 ft.	HIST UST: File Number: 0003633A URL: http://geotracker.waterboards.ca.gov/ustpdfs/pdf/0003633A.pdf Region: Not reported Facility ID: Not reported Facility Type: Not reported Other Type: Not reported Contact Name: Not reported Telephone: Not reported Owner Name: Not reported Owner Address: Not reported Owner City,St,Zip: Not reported Total Tanks: Not reported Tank Num: Not reported Container Num: Not reported Year Installed: Not reported Tank Capacity: Not reported Tank Used for: Not reported Type of Fuel: Not reported Container Construction Thickness: Not reported Leak Detection: Not reported
---	---

Click here for Geo Tracker PDF:

B12 SSW < 1/8 0.090 mi. 476 ft.	TOBEY E J 4200 BROADWAY ST OAKLAND, CA Site 5 of 9 in cluster B	EDR Hist Auto	1009014294 N/A
---	--	----------------------	---------------------------------

Relative: Lower Actual: 109 ft.	EDR Historical Auto Stations: Name: CLEESE E E Year: 1925 Type: AUTOMOBILE SERVICE STATIONS Name: CLEESE E E Year: 1928 Type: GASOLINE AND OIL SERVICE STATIONS Name: SIMPSON L I
--	--

Map ID
 Direction
 Distance
 Elevation

MAP FINDINGS

Site

Database(s)

EDR ID Number
 EPA ID Number

TOBEY E J (Continued)

1009014294

Year: 1933
 Type: GASOLINE AND OIL SERVICE STATIONS

Name: TOBEY E J
 Year: 1943
 Type: GASOLINE AND OIL SERVICE STATIONS

**B13
 SW
 < 1/8
 0.093 mi.
 492 ft.**

**STODDARD H H
 4201 BROADWAY ST
 OAKLAND, CA**

EDR Hist Auto

**1009014679
 N/A**

Site 6 of 9 in cluster B

**Relative:
 Lower**

EDR Historical Auto Stations:

Name: STODDARD H H
 Year: 1933

**Actual:
 104 ft.**

Type: GASOLINE AND OIL SERVICE STATIONS

**C14
 NNE
 < 1/8
 0.109 mi.
 578 ft.**

**SCHMIDT C A
 4501 BROADWAY ST
 OAKLAND, CA**

EDR Hist Auto

**1009013449
 N/A**

Site 5 of 6 in cluster C

**Relative:
 Higher**

EDR Historical Auto Stations:

Name: SCHMIDT C A
 Year: 1933

**Actual:
 121 ft.**

Type: AUTOMOBILE REPAIRING

**B15
 SW
 < 1/8
 0.110 mi.
 580 ft.**

**DOWNTOWN AUTO CENTER
 4171 BROADWAY
 OAKLAND, CA 94704**

**LUST
 Alameda County CS
 HIST UST**

**U001599602
 N/A**

Site 7 of 9 in cluster B

**Relative:
 Lower**

LUST:

Region: STATE
 Global Id: T10000000433
 Latitude: 37.83014084
 Longitude: -122.255449365763
 Case Type: LUST Cleanup Site
 Status: Open - Site Assessment
 Status Date: 12/31/1986
 Lead Agency: ALAMEDA COUNTY LOP
 Case Worker: KLD
 Local Agency: ALAMEDA COUNTY LOP
 RB Case Number: NA
 LOC Case Number: RO0002990

**Actual:
 102 ft.**

File Location: All Files are on GeoTracker or in the Local Agency Database

Potential Media Affect: Under Investigation

Potential Contaminants of Concern: Diesel, Gasoline

Site History: In December 1986 two USTs were removed and elevated concentrations of petroleum hydrocarbon contamination were detected in soil. However, groundwater samples were not collected and the extent of contamination is undefined.

Map ID
Direction
Distance
Elevation

MAP FINDINGS

Site

Database(s)

EDR ID Number
EPA ID Number

DOWNTOWN AUTO CENTER (Continued)

U001599602

[Click here to access the California GeoTracker records for this facility:](#)

Contact:

Global Id: T10000000433
Contact Type: Local Agency Caseworker
Contact Name: KAREL DETTERMAN
Organization Name: ALAMEDA COUNTY LOP
Address: 1131 Harbor Bay Parkway
City: ALAMEDA
Email: karel.detterman@acgov.org
Phone Number: 5105676708

Status History:

Global Id: T10000000433
Status: Open - Case Begin Date
Status Date: 12/10/1986

Global Id: T10000000433
Status: Open - Site Assessment
Status Date: 12/31/1986

Regulatory Activities:

Global Id: T10000000433
Action Type: ENFORCEMENT
Date: 05/15/2013
Action: File review

Global Id: T10000000433
Action Type: Other
Date: 12/10/1986
Action: Leak Stopped

Global Id: T10000000433
Action Type: ENFORCEMENT
Date: 07/24/2009
Action: Notice to Comply

Global Id: T10000000433
Action Type: ENFORCEMENT
Date: 07/24/2009
Action: Staff Letter

Global Id: T10000000433
Action Type: ENFORCEMENT
Date: 08/05/2014
Action: Staff Letter - #20140805

Global Id: T10000000433
Action Type: ENFORCEMENT
Date: 05/29/2015
Action: Staff Letter - #20150529

Global Id: T10000000433
Action Type: ENFORCEMENT
Date: 12/10/2009
Action: File review

Map ID
Direction
Distance
Elevation

MAP FINDINGS

Site

Database(s)

EDR ID Number
EPA ID Number

DOWNTOWN AUTO CENTER (Continued)

U001599602

Global Id:	T10000000433
Action Type:	ENFORCEMENT
Date:	06/30/2014
Action:	Staff Letter - #20140630
Global Id:	T10000000433
Action Type:	RESPONSE
Date:	08/05/2014
Action:	Soil and Water Investigation Workplan - Regulator Responded
Global Id:	T10000000433
Action Type:	ENFORCEMENT
Date:	02/25/2011
Action:	Notice of Violation - #20110225
Global Id:	T10000000433
Action Type:	Other
Date:	10/13/2008
Action:	Leak Reported
Global Id:	T10000000433
Action Type:	REMEDIATION
Date:	03/23/1998
Action:	Excavation
Global Id:	T10000000433
Action Type:	RESPONSE
Date:	10/06/2014
Action:	Soil and Water Investigation Report
Global Id:	T10000000433
Action Type:	RESPONSE
Date:	08/10/2009
Action:	Electronic Reporting Submittal Due
Global Id:	T10000000433
Action Type:	RESPONSE
Date:	09/30/2014
Action:	Soil and Water Investigation Report
Global Id:	T10000000433
Action Type:	RESPONSE
Date:	07/31/2015
Action:	Soil and Water Investigation Workplan
Global Id:	T10000000433
Action Type:	ENFORCEMENT
Date:	05/26/2016
Action:	Email Correspondence - #20160526
Global Id:	T10000000433
Action Type:	ENFORCEMENT
Date:	03/01/2012
Action:	File review
Global Id:	T10000000433
Action Type:	Other

Map ID
Direction
Distance
Elevation

MAP FINDINGS

Site

Database(s)

EDR ID Number
EPA ID Number

DOWNTOWN AUTO CENTER (Continued)

U001599602

Date: 12/31/1986
Action: Leak Discovery

Global Id: T10000000433
Action Type: RESPONSE
Date: 03/28/2011
Action: Electronic Reporting Submittal Due

Alameda County CS:

Status: Leak Confirmation
Record Id: RO0002990
PE: 5602
Facility Status: Leak Confirmation

HIST UST:

File Number: Not reported
URL: Not reported
Region: STATE
Facility ID: 00000029799
Facility Type: Not reported
Other Type: AUTO DEALERSHIP
Contact Name: Not reported
Telephone: 4155480330
Owner Name: XTRA OIL CO.
Owner Address: 2200 DURANT
Owner City,St,Zip: BERKELEY, CA 94704
Total Tanks: 0005

Tank Num: 001
Container Num: 1
Year Installed: 1967
Tank Capacity: 00000000
Tank Used for: PRODUCT
Type of Fuel: DIESEL
Container Construction Thickness: Not reported
Leak Detection: Stock Inventor

Tank Num: 002
Container Num: 2
Year Installed: 1967
Tank Capacity: 00000000
Tank Used for: PRODUCT
Type of Fuel: UNLEADED
Container Construction Thickness: Not reported
Leak Detection: Stock Inventor

Tank Num: 003
Container Num: 3
Year Installed: 1967
Tank Capacity: 00000000
Tank Used for: PRODUCT
Type of Fuel: UNLEADED
Container Construction Thickness: Not reported
Leak Detection: Stock Inventor

Map ID
Direction
Distance
Elevation

MAP FINDINGS

Site

Database(s)

EDR ID Number
EPA ID Number

DOWNTOWN AUTO CENTER (Continued)

U001599602

Tank Num: 004
Container Num: 4
Year Installed: 1967
Tank Capacity: 00000000
Tank Used for: PRODUCT
Type of Fuel: REGULAR
Container Construction Thickness: Not reported
Leak Detection: Stock Inventor

Tank Num: 005
Container Num: 5
Year Installed: 1967
Tank Capacity: 00000000
Tank Used for: PRODUCT
Type of Fuel: UNLEADED
Container Construction Thickness: Not reported
Leak Detection: Stock Inventor

B16
SW
< 1/8
0.110 mi.
580 ft.

DOWNTOWN AUTO CENTER
4171 BROADWAY
OAKLAND, CA 94704

SWEEPS UST S101629621
CA FID UST N/A

Site 8 of 9 in cluster B

Relative:
Lower

SWEEPS UST:

Actual:
102 ft.

Status: Active
Comp Number: 29799
Number: 9
Board Of Equalization: 44-000345
Referral Date: 07-01-85
Action Date: Not reported
Created Date: 02-29-88
Owner Tank Id: 1
SWRCB Tank Id: 01-000-029799-000001
Tank Status: A
Capacity: Not reported
Active Date: 07-01-85
Tank Use: M.V. FUEL
STG: P
Content: DIESEL
Number Of Tanks: 5

Status: Active
Comp Number: 29799
Number: 9
Board Of Equalization: 44-000345
Referral Date: 07-01-85
Action Date: Not reported
Created Date: 02-29-88
Owner Tank Id: 2
SWRCB Tank Id: 01-000-029799-000002
Tank Status: A
Capacity: Not reported
Active Date: 07-01-85
Tank Use: M.V. FUEL
STG: P
Content: REG UNLEADED
Number Of Tanks: Not reported

Map ID
Direction
Distance
Elevation

MAP FINDINGS

Site

Database(s)

EDR ID Number
EPA ID Number

DOWNTOWN AUTO CENTER (Continued)

S101629621

Status: Active
Comp Number: 29799
Number: 9
Board Of Equalization: 44-000345
Referral Date: 07-01-85
Action Date: Not reported
Created Date: 02-29-88
Owner Tank Id: 3
SWRCB Tank Id: 01-000-029799-000003
Tank Status: A
Capacity: Not reported
Active Date: 07-01-85
Tank Use: M.V. FUEL
STG: P
Content: REG UNLEADED
Number Of Tanks: Not reported

Status: Active
Comp Number: 29799
Number: 9
Board Of Equalization: 44-000345
Referral Date: 07-01-85
Action Date: Not reported
Created Date: 02-29-88
Owner Tank Id: 4
SWRCB Tank Id: 01-000-029799-000004
Tank Status: A
Capacity: Not reported
Active Date: 07-01-85
Tank Use: M.V. FUEL
STG: P
Content: LEADED
Number Of Tanks: Not reported

Status: Active
Comp Number: 29799
Number: 9
Board Of Equalization: 44-000345
Referral Date: 07-01-85
Action Date: Not reported
Created Date: 02-29-88
Owner Tank Id: 5
SWRCB Tank Id: 01-000-029799-000005
Tank Status: A
Capacity: Not reported
Active Date: 07-01-85
Tank Use: M.V. FUEL
STG: P
Content: REG UNLEADED
Number Of Tanks: Not reported

CA FID UST:
Facility ID: 01002656
Regulated By: UTNKA
Regulated ID: 00029799
Cortese Code: Not reported
SIC Code: Not reported

Map ID
 Direction
 Distance
 Elevation

MAP FINDINGS

Site

Database(s)

EDR ID Number
 EPA ID Number

DOWNTOWN AUTO CENTER (Continued)

S101629621

Facility Phone: 4155480330
 Mail To: Not reported
 Mailing Address: 2200 DURANT AVE
 Mailing Address 2: Not reported
 Mailing City,St,Zip: OAKLAND 94704
 Contact: Not reported
 Contact Phone: Not reported
 DUNs Number: Not reported
 NPDES Number: Not reported
 EPA ID: Not reported
 Comments: Not reported
 Status: Active

**B17
 SW
 < 1/8
 0.110 mi.
 580 ft.**

**VANITERIA INC
 4171 BROADWAY ST
 OAKLAND, CA**

**EDR Hist Cleaner 1009141910
 N/A**

Site 9 of 9 in cluster B

**Relative:
 Lower**

EDR Historical Cleaners:

Name: VANITERIA INC
 Year: 1933

**Actual:
 102 ft.**

Type: CLOTHES PRESSERS AND CLEANERS

**C18
 NNE
 < 1/8
 0.116 mi.
 614 ft.**

**C A R SERVICE
 4865 BROADWAY TERR
 OAKLAND, CA 94618**

**SWEEPS UST 101580309
 CA FID UST N/A**

Site 6 of 6 in cluster C

**Relative:
 Higher**

SWEEPS UST:

Status: Active
 Comp Number: 239
 Number: 2
 Board Of Equalization: Not reported
 Referral Date: 03-19-91
 Action Date: 09-17-93
 Created Date: 03-19-91
 Owner Tank Id: Not reported
 SWRCB Tank Id: 01-000-000239-000001
 Tank Status: A
 Capacity: 7500
 Active Date: 03-19-91
 Tank Use: M.V. FUEL
 STG: P
 Content: REG UNLEADED
 Number Of Tanks: 3

**Actual:
 122 ft.**

Status: Active
 Comp Number: 239
 Number: 2
 Board Of Equalization: Not reported
 Referral Date: 03-19-91
 Action Date: 09-17-93
 Created Date: 03-19-91
 Owner Tank Id: Not reported

Map ID
Direction
Distance
Elevation

MAP FINDINGS

Site

Database(s)

EDR ID Number
EPA ID Number

C A R SERVICE (Continued)

S101580309

SWRCB Tank Id: 01-000-000239-000002
Tank Status: A
Capacity: 3000
Active Date: 03-19-91
Tank Use: M.V. FUEL
STG: P
Content: REG UNLEADED
Number Of Tanks: Not reported

Status: Active
Comp Number: 239
Number: 2
Board Of Equalization: Not reported
Referral Date: 03-19-91
Action Date: 09-17-93
Created Date: 03-19-91
Owner Tank Id: Not reported
SWRCB Tank Id: 01-000-000239-000003
Tank Status: A
Capacity: 250
Active Date: 03-19-91
Tank Use: OIL
STG: W
Content: WASTE OIL
Number Of Tanks: Not reported

CA FID UST:

Facility ID: 01002474
Regulated By: UTNKA
Regulated ID: Not reported
Cortese Code: Not reported
SIC Code: Not reported
Facility Phone: 4155470170
Mail To: Not reported
Mailing Address: 35 ACACIA DR
Mailing Address 2: Not reported
Mailing City,St,Zip: OAKLAND 94618
Contact: Not reported
Contact Phone: Not reported
DUNs Number: Not reported
NPDES Number: Not reported
EPA ID: Not reported
Comments: Not reported
Status: Active

19
NNE
1/8-1/4
0.141 mi.
746 ft.

MIOTTEL CORPORATION
4901, 4915, 4929 BROADWAY
OAKLAND, CA 94611

SLIC
Alameda County CS
HAZNET
NPDES

S112966098
N/A

Relative:
Higher

SLIC:

Region: STATE
Facility Status: **Open - Site Assessment**
Status Date: 09/17/2015
Global Id: T10000007664
Lead Agency: ALAMEDA COUNTY LOP

Actual:
123 ft.

Map ID
Direction
Distance
Elevation

MAP FINDINGS

Site

Database(s)

EDR ID Number
EPA ID Number

MIOTTEL CORPORATION (Continued)

S112966098

Lead Agency Case Number: RO0003186
Latitude: 37.83385
Longitude: -122.25313
Case Type: Cleanup Program Site
Case Worker: MD
Local Agency: ALAMEDA COUNTY LOP
RB Case Number: Not reported
File Location: All Files are on GeoTracker or in the Local Agency Database
Potential Media Affected: Soil, Under Investigation
Potential Contaminants of Concern: Lead, Total Petroleum Hydrocarbons (TPH)
Site History: Not all historic documents for the case may be available on GeoTracker. A complete case file for this site is located on the Alameda County Environmental Health website at: <http://ehgis.acgov.org/dehpublic/dehpublic.jsp>. The site consists of numerous parcels located along Broadway and 51st Street within a mixed commercial and residential area of Oakland. A mixed commercial and residential development is planned for the site. Development plans include the excavation and removal of approximately 38,000 cubic yards of soil. Subsurface investigation has detected lean and petroleum hydrocarbons in soil and groundwater at the site. A former dry cleaner is reported to have been present at the site. Alameda County Environmental Health is planning to enter a Voluntary Remedial Action Agreement with the site developer to provide oversight of investigation and cleanup activities during redevelopment.

Click here to access the California GeoTracker records for this facility:

Alameda County CS:

Status: Pollution Characterization
Record Id: RO0003186
PE: 5502
Facility Status: Pollution Characterization

HAZNET:

envid: S112966098
Year: 2007
GEPaid: CAC002624008
Contact: JANELLE SAHR
Telephone: 4159813666
Mailing Name: Not reported
Mailing Address: 580 CALIFORNIA ST STE 1602
Mailing City,St,Zip: SAN FRANCISCO, CA 94104
Gen County: Not reported
TSD EPA ID: CAD982042475
TSD County: Not reported
Waste Category: Asbestos containing waste
Disposal Method: Landfill Or Surface Impoundment That Will Be Closed As Landfill(To Include On-Site Treatment And/Or Stabilization)
Tons: 6
Cat Decode: Not reported
Method Decode: Not reported
Facility County: Alameda

NPDES:

Npdes Number: CAS000002
Facility Status: Active

Map ID
Direction
Distance
Elevation

MAP FINDINGS

Site

Database(s)

EDR ID Number
EPA ID Number

MIOTTEL CORPORATION (Continued)

S112966098

Agency Id:	0
Region:	2
Regulatory Measure Id:	465026
Order No:	2009-0009-DWQ
Regulatory Measure Type:	Enrollee
Place Id:	Not reported
WDID:	2 01C374263
Program Type:	Construction
Adoption Date Of Regulatory Measure:	Not reported
Effective Date Of Regulatory Measure:	10/09/2015
Expiration Date Of Regulatory Measure:	Not reported
Termination Date Of Regulatory Measure:	Not reported
Discharge Name:	US TP SRM Temescal LLC
Discharge Address:	111 North Post
Discharge City:	Spokane
Discharge State:	Washington
Discharge Zip:	99201
RECEIVED DATE:	Not reported
PROCESSED DATE:	Not reported
STATUS CODE NAME:	Not reported
STATUS DATE:	Not reported
PLACE SIZE:	Not reported
PLACE SIZE UNIT:	Not reported
FACILITY CONTACT NAME:	Not reported
FACILITY CONTACT TITLE:	Not reported
FACILITY CONTACT PHONE:	Not reported
FACILITY CONTACT PHONE EXT:	Not reported
FACILITY CONTACT EMAIL:	Not reported
OPERATOR NAME:	Not reported
OPERATOR ADDRESS:	Not reported
OPERATOR CITY:	Not reported
OPERATOR STATE:	Not reported
OPERATOR ZIP:	Not reported
OPERATOR CONTACT NAME:	Not reported
OPERATOR CONTACT TITLE:	Not reported
OPERATOR CONTACT PHONE:	Not reported
OPERATOR CONTACT PHONE EXT:	Not reported
OPERATOR CONTACT EMAIL:	Not reported
OPERATOR TYPE:	Not reported
DEVELOPER NAME:	Not reported
DEVELOPER ADDRESS:	Not reported
DEVELOPER CITY:	Not reported
DEVELOPER STATE:	Not reported
DEVELOPER ZIP:	Not reported
DEVELOPER CONTACT NAME:	Not reported
DEVELOPER CONTACT TITLE:	Not reported
CONSTYPE LINEAR UTILITY IND:	Not reported
EMERGENCY PHONE NO:	Not reported
EMERGENCY PHONE EXT:	Not reported
CONSTYPE ABOVE GROUND IND:	Not reported
CONSTYPE BELOW GROUND IND:	Not reported
CONSTYPE CABLE LINE IND:	Not reported
CONSTYPE COMM LINE IND:	Not reported
CONSTYPE COMMERTIAL IND:	Not reported
CONSTYPE ELECTRICAL LINE IND:	Not reported
CONSTYPE GAS LINE IND:	Not reported
CONSTYPE INDUSTRIAL IND:	Not reported

Map ID
Direction
Distance
Elevation

MAP FINDINGS

Site

Database(s)

EDR ID Number
EPA ID Number

MIOTTEL CORPORATION (Continued)

S112966098

CONSTYPE OTHER DESCRIPTION:	Not reported
CONSTYPE OTHER IND:	Not reported
CONSTYPE RECONS IND:	Not reported
CONSTYPE RESIDENTIAL IND:	Not reported
CONSTYPE TRANSPORT IND:	Not reported
CONSTYPE UTILITY DESCRIPTION:	Not reported
CONSTYPE UTILITY IND:	Not reported
CONSTYPE WATER SEWER IND:	Not reported
DIR DISCHARGE USWATER IND:	Not reported
RECEIVING WATER NAME:	Not reported
CERTIFIER NAME:	Not reported
CERTIFIER TITLE:	Not reported
CERTIFICATION DATE:	Not reported
PRIMARY SIC:	Not reported
SECONDARY SIC:	Not reported
TERTIARY SIC:	Not reported
Npdes Number:	Not reported
Facility Status:	Not reported
Agency Id:	Not reported
Region:	2
Regulatory Measure Id:	465026
Order No:	Not reported
Regulatory Measure Type:	Construction
Place Id:	Not reported
WDID:	2 01C374263
Program Type:	Not reported
Adoption Date Of Regulatory Measure:	Not reported
Effective Date Of Regulatory Measure:	Not reported
Expiration Date Of Regulatory Measure:	Not reported
Termination Date Of Regulatory Measure:	Not reported
Discharge Name:	Not reported
Discharge Address:	Not reported
Discharge City:	Not reported
Discharge State:	Not reported
Discharge Zip:	Not reported
RECEIVED DATE:	10/7/2015
PROCESSED DATE:	10/9/2015
STATUS CODE NAME:	Active
STATUS DATE:	10/9/2015
PLACE SIZE:	1.38
PLACE SIZE UNIT:	Acres
FACILITY CONTACT NAME:	Danielle Reyes
FACILITY CONTACT TITLE:	Not reported
FACILITY CONTACT PHONE:	831-277-8680
FACILITY CONTACT PHONE EXT:	Not reported
FACILITY CONTACT EMAIL:	danielle@srmdevelopment.com
OPERATOR NAME:	US TP SRM Temescal LLC
OPERATOR ADDRESS:	111 North Post
OPERATOR CITY:	Spokane
OPERATOR STATE:	Washington
OPERATOR ZIP:	99201
OPERATOR CONTACT NAME:	Trevor Ashenbrener
OPERATOR CONTACT TITLE:	Authorized Member
OPERATOR CONTACT PHONE:	509-481-1890
OPERATOR CONTACT PHONE EXT:	Not reported
OPERATOR CONTACT EMAIL:	trevor@srmdevelopment.com

Map ID
Direction
Distance
Elevation

MAP FINDINGS

Site

Database(s)

EDR ID Number
EPA ID Number

MIOTTEL CORPORATION (Continued)

S112966098

OPERATOR TYPE: Private Business
DEVELOPER NAME: US TP SRM Temescal LLC
DEVELOPER ADDRESS: 111 North Post
DEVELOPER CITY: Spokane
DEVELOPER STATE: Washington
DEVELOPER ZIP: 99201
DEVELOPER CONTACT NAME: Andrew Bernard
DEVELOPER CONTACT TITLE: Estimator
CONSTYPE LINEAR UTILITY IND: N
EMERGENCY PHONE NO: 509-455-5477
EMERGENCY PHONE EXT: Not reported
CONSTYPE ABOVE GROUND IND: N
CONSTYPE BELOW GROUND IND: N
CONSTYPE CABLE LINE IND: N
CONSTYPE COMM LINE IND: N
CONSTYPE COMMERTIAL IND: N
CONSTYPE ELECTRICAL LINE IND: N
CONSTYPE GAS LINE IND: N
CONSTYPE INDUSTRIAL IND: N
CONSTYPE OTHER DESCRIPTION: Not reported
CONSTYPE OTHER IND: N
CONSTYPE RECONS IND: N
CONSTYPE RESIDENTIAL IND: Y
CONSTYPE TRANSPORT IND: N
CONSTYPE UTILITY DESCRIPTION: Not reported
CONSTYPE UTILITY IND: N
CONSTYPE WATER SEWER IND: N
DIR DISCHARGE USWATER IND: N
RECEIVING WATER NAME: Sausal Creek-Frontal San Francisco Bay Estuaries
CERTIFIER NAME: Trevor Ashenbrener
CERTIFIER TITLE: Authorized Member
CERTIFICATION DATE: 07-OCT-15
PRIMARY SIC: Not reported
SECONDARY SIC: Not reported
TERTIARY SIC: Not reported

20
SW
1/8-1/4
0.142 mi.
751 ft.

**DOWNTOWN AUTO CTR
4145 BROADWAY
OAKLAND, CA 94611**

Relative:
Lower

Actual:
101 ft.

**RCRA-SQG 1000597615
LUST CAD983616327
Alameda County CS
AST
SWEEPS UST
HIST UST
CA FID UST
FINDS
ECHO
HAZNET
HIST CORTESE**

RCRA-SQG:

Date form received by agency: 01/20/1992
Facility name: DOWNTOWN AUTO CTR
Facility address: 4145 BROADWAY
OAKLAND, CA 94611
EPA ID: CAD983616327
Contact: MIKE WITT
Contact address: 4145 BROADWAY
OAKLAND, CA 94611
Contact country: US

Map ID
Direction
Distance
Elevation

MAP FINDINGS

Site

Database(s)

EDR ID Number
EPA ID Number

DOWNTOWN AUTO CTR (Continued)

1000597615

Contact telephone: (510) 547-4436
Contact email: Not reported
EPA Region: 09
Classification: Small Small Quantity Generator
Description: Handler: generates more than 100 and less than 1000 kg of hazardous waste during any calendar month and accumulates less than 6000 kg of hazardous waste at any time; or generates 100 kg or less of hazardous waste during any calendar month, and accumulates more than 1000 kg of hazardous waste at any time

Owner/Operator Summary:

Owner/operator name: RALPH FATTORE
Owner/operator address: 4145 BROADWAY
OAKLAND, CA 94611
Owner/operator country: Not reported
Owner/operator telephone: (510) 547-4436
Legal status: Private
Owner/Operator Type: Owner
Owner/Op start date: Not reported
Owner/Op end date: Not reported

Handler Activities Summary:

U.S. importer of hazardous waste: No
Mixed waste (haz. and radioactive): No
Recycler of hazardous waste: No
Transporter of hazardous waste: No
Treater, storer or disposer of HW: No
Underground injection activity: No
On-site burner exemption: No
Furnace exemption: No
Used oil fuel burner: No
Used oil processor: No
User oil refiner: No
Used oil fuel marketer to burner: No
Used oil Specification marketer: No
Used oil transfer facility: No
Used oil transporter: No

Violation Status: No violations found

LUST:

Region: STATE
Global Id: T0600102227
Latitude: 37.829753
Longitude: -122.255588
Case Type: LUST Cleanup Site
Status: Completed - Case Closed
Status Date: 09/24/2014
Lead Agency: ALAMEDA COUNTY LOP
Case Worker: KLD
Local Agency: ALAMEDA COUNTY LOP
RB Case Number: 01-2418
LOC Case Number: RO0000509
File Location: All Files are on GeoTracker or in the Local Agency Database
Potential Media Affect: Other Groundwater (uses other than drinking water)
Potential Contaminants of Concern: Waste Oil / Motor / Hydraulic / Lubricating
Site History: Not all historic documents for the fuel leak case may be available on

Map ID
Direction
Distance
Elevation

MAP FINDINGS

Site

Database(s)

EDR ID Number
EPA ID Number

DOWNTOWN AUTO CTR (Continued)

1000597615

Geotracker. A complete case file for this site is located on the Alameda County Environmental Health website at: <http://ehgis.acgov.org/dehpublic/dehpublic.jsp> On February 7, 1992 one-500-gallon waste oil UST was removed from the site. Up to 130 mg/kg TPHg, 900 mg/kg TPHmo and 630 mg/kg oil and grease were detected in soil from beneath the tank pit. Groundwater collected from that tank pit boring also contained petroleum hydrocarbons. Subsequent borings indicated maximum groundwater concentrations of 520,000 a%g/L TRPH, 16,000 a%g/L TPHg, 36,000 a%g/L TPHmo. A work plan was submitted to define the source area and lateral and vertical extent of contamination, the work was implemented in 10/2013, and the analytical results reported in the 11/18/2013 Investigation Report indicated the absence of contamination in the source area.

Click here to access the California GeoTracker records for this facility:

Contact:

Global Id:	T0600102227
Contact Type:	Local Agency Caseworker
Contact Name:	KAREL DETTERMAN
Organization Name:	ALAMEDA COUNTY LOP
Address:	1131 Harbor Bay Parkway
City:	ALAMEDA
Email:	karel.detterman@acgov.org
Phone Number:	5105676708
Global Id:	T0600102227
Contact Type:	Regional Board Caseworker
Contact Name:	Regional Water Board
Organization Name:	SAN FRANCISCO BAY RWQCB (REGION 2)
Address:	1515 CLAY ST SUITE 1400
City:	OAKLAND
Email:	Not reported
Phone Number:	Not reported

Status History:

Global Id:	T0600102227
Status:	Open - Case Begin Date
Status Date:	02/12/1992
Global Id:	T0600102227
Status:	Open - Site Assessment
Status Date:	02/24/1992
Global Id:	T0600102227
Status:	Open - Site Assessment
Status Date:	12/10/1993
Global Id:	T0600102227
Status:	Open - Site Assessment
Status Date:	12/16/1993
Global Id:	T0600102227
Status:	Open - Site Assessment
Status Date:	03/11/1994
Global Id:	T0600102227

Map ID
Direction
Distance
Elevation

MAP FINDINGS

Site

Database(s)

EDR ID Number
EPA ID Number

DOWNTOWN AUTO CTR (Continued)

1000597615

Status: Open - Eligible for Closure
Status Date: 04/23/2014

Global Id: T0600102227
Status: Completed - Case Closed
Status Date: 09/24/2014

Regulatory Activities:

Global Id: T0600102227
Action Type: ENFORCEMENT
Date: 07/03/2008
Action: Staff Letter - #20080703

Global Id: T0600102227
Action Type: ENFORCEMENT
Date: 07/25/2008
Action: Staff Letter - #07/25/2008

Global Id: T0600102227
Action Type: ENFORCEMENT
Date: 09/25/2013
Action: Staff Letter - #20130925

Global Id: T0600102227
Action Type: ENFORCEMENT
Date: 03/02/2012
Action: File review

Global Id: T0600102227
Action Type: Other
Date: 02/07/1992
Action: Leak Stopped

Global Id: T0600102227
Action Type: ENFORCEMENT
Date: 07/09/2013
Action: Staff Letter - #20130709

Global Id: T0600102227
Action Type: Other
Date: 02/24/1992
Action: Leak Reported

Global Id: T0600102227
Action Type: ENFORCEMENT
Date: 02/03/2014
Action: Staff Letter - #20140203

Global Id: T0600102227
Action Type: RESPONSE
Date: 10/05/2012
Action: Electronic Reporting Submittal Due

Global Id: T0600102227
Action Type: ENFORCEMENT
Date: 07/24/2009
Action: Staff Letter - #20090724

Map ID
Direction
Distance
Elevation

MAP FINDINGS

Site

Database(s)

EDR ID Number
EPA ID Number

DOWNTOWN AUTO CTR (Continued)

1000597615

Global Id:	T0600102227
Action Type:	ENFORCEMENT
Date:	06/16/2014
Action:	Staff Letter - #20140616
Global Id:	T0600102227
Action Type:	RESPONSE
Date:	07/30/2013
Action:	Verbal Communication - Regulator Responded
Global Id:	T0600102227
Action Type:	RESPONSE
Date:	02/26/2014
Action:	Request for Closure - Regulator Responded
Global Id:	T0600102227
Action Type:	ENFORCEMENT
Date:	04/25/2014
Action:	Staff Letter - #20140425
Global Id:	T0600102227
Action Type:	ENFORCEMENT
Date:	03/18/2011
Action:	Notice of Responsibility - #20110318
Global Id:	T0600102227
Action Type:	ENFORCEMENT
Date:	09/24/2014
Action:	Closure/No Further Action Letter - #20140924
Global Id:	T0600102227
Action Type:	RESPONSE
Date:	11/25/2008
Action:	Soil and Water Investigation Report
Global Id:	T0600102227
Action Type:	RESPONSE
Date:	07/28/2014
Action:	Correspondence
Global Id:	T0600102227
Action Type:	ENFORCEMENT
Date:	03/18/2011
Action:	Staff Letter - #20110318
Global Id:	T0600102227
Action Type:	ENFORCEMENT
Date:	08/06/2012
Action:	Staff Letter - #20120806
Global Id:	T0600102227
Action Type:	Other
Date:	02/07/1992
Action:	Leak Discovery
Global Id:	T0600102227
Action Type:	RESPONSE

Map ID
Direction
Distance
Elevation

MAP FINDINGS

Site

Database(s)

EDR ID Number
EPA ID Number

DOWNTOWN AUTO CTR (Continued)

1000597615

Date: 05/18/2011
Action: Conceptual Site Model

LUST REG 2:

Region: 2
Facility Id: 01-2418
Facility Status: Preliminary site assessment underway
Case Number: 01-1149
How Discovered: Tank Closure
Leak Cause: UNK
Leak Source: UNK
Date Leak Confirmed: 9/16/1993
Oversight Program: LUST
Prelim. Site Assessment Workplan Submitted: Not reported
Preliminary Site Assessment Began: 1/2/1965
Pollution Characterization Began: Not reported
Pollution Remediation Plan Submitted: Not reported
Date Remediation Action Underway: Not reported
Date Post Remedial Action Monitoring Began: Not reported

Alameda County CS:

Status: Leak Confirmation
Record Id: RO0000509
PE: 5602
Facility Status: Leak Confirmation

Status: Preliminary Site Assessment Workplan Submitted
Record Id: RO0000509
PE: 5602
Facility Status: Preliminary Site Assessment Workplan Submitted

Status: Preliminary Site Assessment Underway
Record Id: RO0000509
PE: 5602
Facility Status: Preliminary Site Assessment Underway

Status: Pollution Characterization
Record Id: RO0000509
PE: 5602
Facility Status: Pollution Characterization

Status: Case Closed
Record Id: RO0000509
PE: 5602
Facility Status: Case Closed

AST:

Certified Unified Program Agencies: Not reported
Owner: Ralph Frattore
Total Gallons: Not reported
CERSID: 10622893
Facility ID: Not reported
Business Name: Downtown Auto Center
Phone: 510-547-4436
Fax: Not reported

Map ID
Direction
Distance
Elevation

MAP FINDINGS

Site

Database(s)

EDR ID Number
EPA ID Number

DOWNTOWN AUTO CTR (Continued)

1000597615

Mailing Address: 4145 Broadway
Mailing Address City: Oakland
Mailing Address State: CA
Mailing Address Zip Code: 94611
Operator Name: DOWNTOWN AUTO CENTER INC.
Operator Phone: 510-547-4436
Owner Phone: 510-547-4436
Owner Mail Address: 4145 Broadway
Owner State: CA
Owner Zip Code: 94611
Owner Country: United States
Property Owner Name: Classic Investments
Property Owner Phone: Not reported
Property Owner Mailing Address: Not reported
Property Owner City: Not reported
Property Owner Stat : Not reported
Property Owner Zip Code: Not reported
Property Owner Country: United States
EPAID: CAD 98361632

SWEEPS UST:

Status: Active
Comp Number: 59535
Number: 9
Board Of Equalization: Not reported
Referral Date: 07-01-85
Action Date: Not reported
Created Date: 02-29-88
Owner Tank Id: 1
SWRCB Tank Id: 01-000-059535-000001
Tank Status: A
Capacity: 500
Active Date: 07-01-85
Tank Use: M.V. FUEL
STG: W
Content: UNKNOWN
Number Of Tanks: 5

Status: Active
Comp Number: 59535
Number: 9
Board Of Equalization: Not reported
Referral Date: 07-01-85
Action Date: Not reported
Created Date: 02-29-88
Owner Tank Id: 2
SWRCB Tank Id: 01-000-059535-000002
Tank Status: A
Capacity: 500
Active Date: 07-01-85
Tank Use: M.V. FUEL
STG: W
Content: UNKNOWN
Number Of Tanks: Not reported

Status: Active
Comp Number: 59535

Map ID
Direction
Distance
Elevation

MAP FINDINGS

Site

Database(s)

EDR ID Number
EPA ID Number

DOWNTOWN AUTO CTR (Continued)

1000597615

Number: 9
Board Of Equalization: Not reported
Referral Date: 07-01-85
Action Date: Not reported
Created Date: 02-29-88
Owner Tank Id: 3
SWRCB Tank Id: 01-000-059535-000003
Tank Status: A
Capacity: 500
Active Date: 07-01-85
Tank Use: M.V. FUEL
STG: W
Content: UNKNOWN
Number Of Tanks: Not reported

Status: Active
Comp Number: 59535
Number: 9
Board Of Equalization: Not reported
Referral Date: 07-01-85
Action Date: Not reported
Created Date: 02-29-88
Owner Tank Id: 4
SWRCB Tank Id: 01-000-059535-000004
Tank Status: A
Capacity: 500
Active Date: 07-01-85
Tank Use: M.V. FUEL
STG: W
Content: UNKNOWN
Number Of Tanks: Not reported

Status: Active
Comp Number: 59535
Number: 9
Board Of Equalization: Not reported
Referral Date: 07-01-85
Action Date: Not reported
Created Date: 02-29-88
Owner Tank Id: 5
SWRCB Tank Id: 01-000-059535-000005
Tank Status: A
Capacity: 500
Active Date: 07-01-85
Tank Use: M.V. FUEL
STG: W
Content: UNKNOWN
Number Of Tanks: Not reported

HIST UST:

File Number: 00036227
URL: <http://geotracker.waterboards.ca.gov/ustpdfs/pdf/00036227.pdf>
Region: STATE
Facility ID: 00000059535
Facility Type: Other
Other Type: MOTOR VEHICLE REPAIR
Contact Name: WILLIAM N. PATTIE

Map ID
Direction
Distance
Elevation

MAP FINDINGS

Site

Database(s)

EDR ID Number
EPA ID Number

DOWNTOWN AUTO CTR (Continued)

1000597615

Telephone: 4155474436
Owner Name: PATTERSON RANCH INC., A CORPOR
Owner Address: 3493 SILVER SPRINGS ROAD
Owner City,St,Zip: LA FAYETTE, CA 94549
Total Tanks: 0005

Tank Num: 001
Container Num: 1
Year Installed: Not reported
Tank Capacity: 00000500
Tank Used for: WASTE
Type of Fuel: 06
Container Construction Thickness: Not reported
Leak Detection: Stock Inventor, None

Tank Num: 002
Container Num: 2
Year Installed: Not reported
Tank Capacity: 00000500
Tank Used for: WASTE
Type of Fuel: 06
Container Construction Thickness: Not reported
Leak Detection: Stock Inventor, None

Tank Num: 003
Container Num: 3
Year Installed: Not reported
Tank Capacity: 00000500
Tank Used for: WASTE
Type of Fuel: 06
Container Construction Thickness: Not reported
Leak Detection: Stock Inventor, None

Tank Num: 004
Container Num: 4
Year Installed: Not reported
Tank Capacity: 00000500
Tank Used for: WASTE
Type of Fuel: 06
Container Construction Thickness: Not reported
Leak Detection: Stock Inventor, None

Tank Num: 005
Container Num: 5
Year Installed: Not reported
Tank Capacity: 00000500
Tank Used for: WASTE
Type of Fuel: 06
Container Construction Thickness: Not reported
Leak Detection: Stock Inventor, None

[Click here for Geo Tracker PDF:](#)

CA FID UST:
Facility ID: 01002777
Regulated By: UTNKA
Regulated ID: 00059535

Map ID
Direction
Distance
Elevation

MAP FINDINGS

Site

Database(s)

EDR ID Number
EPA ID Number

DOWNTOWN AUTO CTR (Continued)

1000597615

Cortese Code: Not reported
SIC Code: Not reported
Facility Phone: 4155474436
Mail To: Not reported
Mailing Address: 4145 BROADWAY
Mailing Address 2: Not reported
Mailing City,St,Zip: OAKLAND 94611
Contact: Not reported
Contact Phone: Not reported
DUNs Number: Not reported
NPDES Number: Not reported
EPA ID: Not reported
Comments: Not reported
Status: Active

FINDS:

Registry ID: 110002866970

Environmental Interest/Information System

California Hazardous Waste Tracking System - Datamart (HWTS-DATAMART) provides California with information on hazardous waste shipments for generators, transporters, and treatment, storage, and disposal facilities.

RCRAInfo is a national information system that supports the Resource Conservation and Recovery Act (RCRA) program through the tracking of events and activities related to facilities that generate, transport, and treat, store, or dispose of hazardous waste. RCRAInfo allows RCRA program staff to track the notification, permit, compliance, and corrective action activities required under RCRA.

STATE MASTER

ECHO:

Envid: 1000597615
Registry ID: 110002866970
DFR URL: http://echo.epa.gov/detailed_facility_report?fid=110002866970

HAZNET:

envid: 1000597615
Year: 2015
GEPaid: CAD983616327
Contact: DAN VAROSH, PARTS/SERVICE DIR.
Telephone: 5105474436
Mailing Name: Not reported
Mailing Address: 4145 BROADWAY
Mailing City,St,Zip: OAKLAND, CA 946115111
Gen County: Alameda
TSD EPA ID: CAD980887418
TSD County: Alameda
Waste Category: Aqueous solution with total organic residues 10 percent or more
Disposal Method: Storage, Bulking, And/Or Transfer Off Site--No Treatment/Reovery (H010-H129) Or (H131-H135)
Tons: 7.4226

Map ID
Direction
Distance
Elevation

MAP FINDINGS

Site

Database(s)

EDR ID Number
EPA ID Number

DOWNTOWN AUTO CTR (Continued)

1000597615

Cat Decode: Aqueous solution with total organic residues 10 percent or more
Method Decode: Storage, Bulking, And/Or Transfer Off Site--No Treatment/Reovery (H010-H129) Or (H131-H135)
Facility County: Alameda

envid: 1000597615
Year: 2015
GEPaid: CAD983616327
Contact: DAN VAROSH, PARTS/SERVICE DIR.
Telephone: 5105474436
Mailing Name: Not reported
Mailing Address: 4145 BROADWAY
Mailing City,St,Zip: OAKLAND, CA 946115111
Gen County: Alameda
TSD EPA ID: NVT330010000
TSD County: 99
Waste Category: Oil/water separation sludge
Disposal Method: Landfill Or Surface Impoundment That Will Be Closed As Landfill(To Include On-Site Treatment And/Or Stabilization)
Tons: 0.75
Cat Decode: Oil/water separation sludge
Method Decode: Landfill Or Surface Impoundment That Will Be Closed As Landfill(To Include On-Site Treatment And/Or Stabilization)
Facility County: Alameda

envid: 1000597615
Year: 2014
GEPaid: CAD983616327
Contact: DAN VAROSH, PARTS/SERVICE DIR.
Telephone: 5105474436
Mailing Name: Not reported
Mailing Address: 4145 BROADWAY
Mailing City,St,Zip: OAKLAND, CA 946115111
Gen County: Alameda
TSD EPA ID: CAD980887418
TSD County: Alameda
Waste Category: Aqueous solution with total organic residues 10 percent or more
Disposal Method: Storage, Bulking, And/Or Transfer Off Site--No Treatment/Reovery (H010-H129) Or (H131-H135)
Tons: 4.2534
Cat Decode: Not reported
Method Decode: Not reported
Facility County: Alameda

envid: 1000597615
Year: 2014
GEPaid: CAD983616327
Contact: DAN VAROSH, PARTS/SERVICE DIR.
Telephone: 5105474436
Mailing Name: Not reported
Mailing Address: 4145 BROADWAY
Mailing City,St,Zip: OAKLAND, CA 946115111
Gen County: Alameda
TSD EPA ID: NVT330010000
TSD County: 99
Waste Category: Other organic solids
Disposal Method: Landfill Or Surface Impoundment That Will Be Closed As Landfill(To

Map ID
Direction
Distance
Elevation

MAP FINDINGS

Site

Database(s)

EDR ID Number
EPA ID Number

DOWNTOWN AUTO CTR (Continued)

1000597615

Include On-Site Treatment And/Or Stabilization)
Tons: 0.35
Cat Decode: Not reported
Method Decode: Not reported
Facility County: Alameda

envid: 1000597615
Year: 2012
GEPaid: CAD983616327
Contact: DAN VAROSH, PARTS/SERVICE DIR.
Telephone: 5105474436
Mailing Name: Not reported
Mailing Address: 4145 BROADWAY
Mailing City,St,Zip: OAKLAND, CA 946115111
Gen County: Alameda
TSD EPA ID: NVT330010000
TSD County: 99
Waste Category: Not reported
Disposal Method: Landfill Or Surface Impoundment That Will Be Closed As Landfill(To Include On-Site Treatment And/Or Stabilization)

Tons: 0.3
Cat Decode: Not reported
Method Decode: Not reported
Facility County: Alameda

[Click this hyperlink](#) while viewing on your computer to access 23 additional CA_HAZNET: record(s) in the EDR Site Report.

HIST CORTESE:
Region: CORTESE
Facility County Code: 1
Reg By: LTNKA
Reg Id: 01-2418

21
West
1/8-1/4
0.205 mi.
1085 ft.

PARK SCHOOL
368 42ND
OAKLAND, CA 94609

LUST
Alameda County CS
SWEEPS UST
HIST CORTESE

S100927601
N/A

Relative:
Lower

LUST:
Region: STATE
Global Id: T0600101773
Latitude: 37.8311272
Longitude: -122.2577865
Case Type: LUST Cleanup Site
Status: Completed - Case Closed
Status Date: 08/02/1996
Lead Agency: ALAMEDA COUNTY LOP
Case Worker: Not reported
Local Agency: Not reported
RB Case Number: 01-1912
LOC Case Number: RO0001021
File Location: All Files are on GeoTracker or in the Local Agency Database
Potential Media Affect: Other Groundwater (uses other than drinking water)
Potential Contaminants of Concern: Diesel
Site History: Not reported

Actual:
100 ft.

Map ID
Direction
Distance
Elevation

MAP FINDINGS

Site

Database(s)

EDR ID Number
EPA ID Number

PARK SCHOOL (Continued)

S100927601

[Click here to access the California GeoTracker records for this facility:](#)

Contact:

Global Id: T0600101773
Contact Type: Regional Board Caseworker
Contact Name: Regional Water Board
Organization Name: SAN FRANCISCO BAY RWQCB (REGION 2)
Address: 1515 CLAY ST SUITE 1400
City: OAKLAND
Email: Not reported
Phone Number: Not reported

Status History:

Global Id: T0600101773
Status: Open - Case Begin Date
Status Date: 06/14/1993

Global Id: T0600101773
Status: Completed - Case Closed
Status Date: 08/02/1996

Regulatory Activities:

Global Id: T0600101773
Action Type: Other
Date: 06/14/1993
Action: Leak Reported

Global Id: T0600101773
Action Type: REMEDIATION
Date: 06/11/1993
Action: Excavation

LUST REG 2:

Region: 2
Facility Id: 01-1912
Facility Status: Case Closed
Case Number: 4540
How Discovered: Tank Closure
Leak Cause: Corrosion
Leak Source: Tank
Date Leak Confirmed: 5/1/1994
Oversight Program: LUST
Prelim. Site Assessment Workplan Submitted: Not reported
Preliminary Site Assessment Began: Not reported
Pollution Characterization Began: Not reported
Pollution Remediation Plan Submitted: Not reported
Date Remediation Action Underway: Not reported
Date Post Remedial Action Monitoring Began: Not reported

Alameda County CS:

Status: Case Closed
Record Id: RO0001021
PE: 5602
Facility Status: Case Closed

Map ID
Direction
Distance
Elevation

MAP FINDINGS

Site

Database(s)

EDR ID Number
EPA ID Number

PARK SCHOOL (Continued)

S100927601

SWEEPS UST:

Status: Not reported
Comp Number: 8355
Number: Not reported
Board Of Equalization: 44-035093
Referral Date: Not reported
Action Date: Not reported
Created Date: Not reported
Owner Tank Id: Not reported
SWRCB Tank Id: 01-000-008355-000001
Tank Status: Not reported
Capacity: 1500
Active Date: Not reported
Tank Use: UNKNOWN
STG: PRODUCT
Content: Not reported
Number Of Tanks: 1

HIST CORTESE:

Region: CORTESE
Facility County Code: 1
Reg By: LTNKA
Reg Id: 01-1912

D22
SSW
1/8-1/4
0.206 mi.
1086 ft.

7-ELEVEN FOOD STORE 2212-18608
4100 BROADWAY
OAKLAND, CA 94611
Site 1 of 2 in cluster D

LUST 1000282155
Alameda County CS N/A
SWEEPS UST
HIST UST
CA FID UST
HIST CORTESE

Relative:
Lower

LUST:

Actual:
102 ft.

Region: STATE
Global Id: T0600100004
Latitude: 37.8286
Longitude: -122.255594
Case Type: LUST Cleanup Site
Status: Completed - Case Closed
Status Date: 05/27/1998
Lead Agency: ALAMEDA COUNTY LOP
Case Worker: Not reported
Local Agency: Not reported
RB Case Number: 01-0005
LOC Case Number: RO0001067
File Location: All Files are on GeoTracker or in the Local Agency Database
Potential Media Affect: Other Groundwater (uses other than drinking water)
Potential Contaminants of Concern: Gasoline
Site History: Not reported

Click here to access the California GeoTracker records for this facility:

Contact:

Global Id: T0600100004
Contact Type: Regional Board Caseworker
Contact Name: Regional Water Board
Organization Name: SAN FRANCISCO BAY RWQCB (REGION 2)
Address: 1515 CLAY ST SUITE 1400

Map ID
Direction
Distance
Elevation

MAP FINDINGS

Site

Database(s)

EDR ID Number
EPA ID Number

7-ELEVEN FOOD STORE 2212-18608 (Continued)

1000282155

City: OAKLAND
Email: Not reported
Phone Number: Not reported

Status History:

Global Id: T0600100004
Status: Open - Case Begin Date
Status Date: 08/29/1986

Global Id: T0600100004
Status: Completed - Case Closed
Status Date: 05/27/1998

Regulatory Activities:

Global Id: T0600100004
Action Type: Other
Date: 08/29/1986
Action: Leak Reported

Global Id: T0600100004
Action Type: REMEDIATION
Date: 10/27/1986
Action: Excavation

Global Id: T0600100004
Action Type: ENFORCEMENT
Date: 05/26/1998
Action: Closure/No Further Action Letter

LUST REG 2:

Region: 2
Facility Id: 01-0005
Facility Status: Case Closed
Case Number: 4259
How Discovered: Tank Closure
Leak Cause: Structure Failure
Leak Source: Tank
Date Leak Confirmed: 10/13/1992
Oversight Program: LUST
Prelim. Site Assessment Workplan Submitted: Not reported
Preliminary Site Assessment Began: 10/28/1986
Pollution Characterization Began: Not reported
Pollution Remediation Plan Submitted: Not reported
Date Remediation Action Underway: Not reported
Date Post Remedial Action Monitoring Began: Not reported

Alameda County CS:

Status: Case Closed
Record Id: RO0001067
PE: 5602
Facility Status: Case Closed

SWEEPS UST:

Status: Not reported

Map ID
Direction
Distance
Elevation

MAP FINDINGS

Site

Database(s)

EDR ID Number
EPA ID Number

7-ELEVEN FOOD STORE 2212-18608 (Continued)

1000282155

Comp Number: 12401
Number: Not reported
Board Of Equalization: 44-000182
Referral Date: Not reported
Action Date: Not reported
Created Date: Not reported
Owner Tank Id: Not reported
SWRCB Tank Id: 01-000-012401-000001
Tank Status: Not reported
Capacity: 10000
Active Date: Not reported
Tank Use: M.V. FUEL
STG: PRODUCT
Content: LEADED
Number Of Tanks: 2

Status: Not reported
Comp Number: 12401
Number: Not reported
Board Of Equalization: 44-000182
Referral Date: Not reported
Action Date: Not reported
Created Date: Not reported
Owner Tank Id: Not reported
SWRCB Tank Id: 01-000-012401-000002
Tank Status: Not reported
Capacity: 10000
Active Date: Not reported
Tank Use: M.V. FUEL
STG: PRODUCT
Content: REG UNLEADED
Number Of Tanks: Not reported

HIST UST:

File Number: 000363D6
URL: <http://geotracker.waterboards.ca.gov/ustpdfs/pdf/000363D6.pdf>
Region: STATE
Facility ID: 00000012401
Facility Type: Gas Station
Other Type: Not reported
Contact Name: MICHAEL & REDIA MCGRATH
Telephone: 4155476633
Owner Name: THE SOUTHLAND CORPORATION
Owner Address: 5820 STONERIDGE MALL ROAD, SUI
Owner City,St,Zip: PLEASANTON, CA 94566
Total Tanks: 0002

Tank Num: 001
Container Num: 18608-1
Year Installed: 1976
Tank Capacity: 00010000
Tank Used for: PRODUCT
Type of Fuel: REGULAR
Container Construction Thickness: Not reported
Leak Detection: Visual, Stock Inventor

Tank Num: 002

Map ID
 Direction
 Distance
 Elevation

MAP FINDINGS

Site

Database(s)

EDR ID Number
 EPA ID Number

7-ELEVEN FOOD STORE 2212-18608 (Continued)

1000282155

Container Num: 18608-2
 Year Installed: 1976
 Tank Capacity: 00010000
 Tank Used for: PRODUCT
 Type of Fuel: UNLEADED
 Container Construction Thickness: Not reported
 Leak Detection: Visual, Stock Inventor

Click here for Geo Tracker PDF:

CA FID UST:

Facility ID: 01000126
 Regulated By: UTNKI
 Regulated ID: 00012401
 Cortese Code: Not reported
 SIC Code: Not reported
 Facility Phone: 4155476633
 Mail To: Not reported
 Mailing Address: 5850 SHELLMOUND ST
 Mailing Address 2: Not reported
 Mailing City,St,Zip: OAKLAND 94611
 Contact: Not reported
 Contact Phone: Not reported
 DUNs Number: Not reported
 NPDES Number: Not reported
 EPA ID: Not reported
 Comments: Not reported
 Status: Inactive

HIST CORTESE:

Region: CORTESE
 Facility County Code: 1
 Reg By: LTNKA
 Reg Id: 01-0005

**D23
 SSW
 1/8-1/4
 0.227 mi.
 1199 ft.**

**FIVE C GROUP
 4101 BROADWAY
 OAKLAND, CA 94611
 Site 2 of 2 in cluster D**

**LUST
 Alameda County CS
 HIST CORTESE**

**S102430018
 N/A**

**Relative:
 Lower**

LUST:

Region: STATE
 Global Id: T0600100591
 Latitude: 37.8285184
 Longitude: -122.2562043
 Case Type: LUST Cleanup Site
 Status: Completed - Case Closed
 Status Date: 12/16/1998
 Lead Agency: ALAMEDA COUNTY LOP
 Case Worker: Not reported
 Local Agency: Not reported
 RB Case Number: 01-0641
 LOC Case Number: RO0001122
 File Location: All Files are on GeoTracker or in the Local Agency Database
 Potential Media Affect: Other Groundwater (uses other than drinking water)
 Potential Contaminants of Concern: Gasoline

**Actual:
 100 ft.**

Map ID
Direction
Distance
Elevation

MAP FINDINGS

Site

Database(s)

EDR ID Number
EPA ID Number

FIVE C GROUP (Continued)

S102430018

Site History: Not reported

[Click here to access the California GeoTracker records for this facility:](#)

Contact:

Global Id: T0600100591
Contact Type: Regional Board Caseworker
Contact Name: Regional Water Board
Organization Name: SAN FRANCISCO BAY RWQCB (REGION 2)
Address: 1515 CLAY ST SUITE 1400
City: OAKLAND
Email: Not reported
Phone Number: Not reported

Status History:

Global Id: T0600100591
Status: Open - Case Begin Date
Status Date: 06/12/1991

Global Id: T0600100591
Status: Completed - Case Closed
Status Date: 12/16/1998

Regulatory Activities:

Global Id: T0600100591
Action Type: Other
Date: 06/12/1991
Action: Leak Reported

Global Id: T0600100591
Action Type: REMEDIATION
Date: 09/09/9999
Action: Excavation

LUST REG 2:

Region: 2
Facility Id: 01-0641
Facility Status: Case Closed
Case Number: 3671
How Discovered: Tank Closure
Leak Cause: Structure Failure
Leak Source: Tank
Date Leak Confirmed: Not reported
Oversight Program: LUST
Prelim. Site Assessment Workplan Submitted: Not reported
Preliminary Site Assessment Began: Not reported
Pollution Characterization Began: Not reported
Pollution Remediation Plan Submitted: Not reported
Date Remediation Action Underway: Not reported
Date Post Remedial Action Monitoring Began: Not reported

Alameda County CS:

Status: Case Closed
Record Id: RO0001122
PE: 5602

Map ID
Direction
Distance
Elevation

MAP FINDINGS

Site

Database(s)

EDR ID Number
EPA ID Number

FIVE C GROUP (Continued)

S102430018

Facility Status: Case Closed

HIST CORTESE:

Region: CORTESE
Facility County Code: 1
Reg By: LTNKA
Reg Id: 01-0641

E24
NNE
1/8-1/4
0.228 mi.
1202 ft.

SHIELDS, HARPER & CO.
5107 BROADWAY
OAKLAND, CA 94611
Site 1 of 6 in cluster E

HIST UST **U001599388**
N/A

Relative:
Higher

HIST UST:

File Number: Not reported
URL: Not reported
Region: STATE
Facility ID: 00000010369
Facility Type: Other
Other Type: WHOLESALE EQUIP. DIS
Contact Name: D. G. TAYLOR
Telephone: 4156539119
Owner Name: SHIELDS, HARPER & CO.
Owner Address: 5107 BROADWAY
Owner City,St,Zip: OAKLAND, CA 94611
Total Tanks: 0001

Actual:
148 ft.

Tank Num: 001
Container Num: H-843585
Year Installed: 1981
Tank Capacity: 00000110
Tank Used for: WASTE
Type of Fuel: WASTE OIL
Container Construction Thickness: 12
Leak Detection: Visual

E25
NNE
1/8-1/4
0.228 mi.
1202 ft.

SHIELDS, HARPER & CO.
5107 BROADWAY
OAKLAND, CA 94611
Site 2 of 6 in cluster E

SWEEPS UST **S101624482**
HIST UST **N/A**
CA FID UST

Relative:
Higher

SWEEPS UST:

Status: Active
Comp Number: 10369
Number: 9
Board Of Equalization: 44-000151
Referral Date: 07-01-85
Action Date: Not reported
Created Date: 02-29-88
Owner Tank Id: H-843585
SWRCB Tank Id: 01-000-010369-000001
Tank Status: A
Capacity: 110
Active Date: 07-01-85

Actual:
148 ft.

Map ID
Direction
Distance
Elevation

MAP FINDINGS

Site

Database(s)

EDR ID Number
EPA ID Number

SHIELDS, HARPER & CO. (Continued)

S101624482

Tank Use: OIL
STG: W
Content: WASTE OIL
Number Of Tanks: 1

HIST UST:

File Number: 0003636F
URL: <http://geotracker.waterboards.ca.gov/ustpdfs/pdf/0003636F.pdf>
Region: Not reported
Facility ID: Not reported
Facility Type: Not reported
Other Type: Not reported
Contact Name: Not reported
Telephone: Not reported
Owner Name: Not reported
Owner Address: Not reported
Owner City,St,Zip: Not reported
Total Tanks: Not reported

Tank Num: Not reported
Container Num: Not reported
Year Installed: Not reported
Tank Capacity: Not reported
Tank Used for: Not reported
Type of Fuel: Not reported
Container Construction Thickness: Not reported
Leak Detection: Not reported

Click here for Geo Tracker PDF:

CA FID UST:

Facility ID: 01002589
Regulated By: UTNKA
Regulated ID: 00010369
Cortese Code: Not reported
SIC Code: Not reported
Facility Phone: 4156539119
Mail To: Not reported
Mailing Address: 5107 BROADWAY
Mailing Address 2: Not reported
Mailing City,St,Zip: OAKLAND 94611
Contact: Not reported
Contact Phone: Not reported
DUNS Number: Not reported
NPDES Number: Not reported
EPA ID: Not reported
Comments: Not reported
Status: Active

Map ID
Direction
Distance
Elevation

MAP FINDINGS

Site

Database(s)

EDR ID Number
EPA ID Number

E26
NNE
1/8-1/4
0.246 mi.
1301 ft.

CVS PHARMACY NO 3023
5100 BROADWAY
OAKLAND, CA 94611

RCRA NonGen / NLR **1000978381**
CA0001008150

Site 3 of 6 in cluster E

Relative:
Higher

RCRA NonGen / NLR:

Actual:
157 ft.

Date form received by agency: 07/16/2014
Facility name: CVS PHARMACY NO 3023
Facility address: 5100 BROADWAY
OAKLAND, CA 94611
EPA ID: CA0001008150
Mailing address: ONE CVS DR
WOONSOCKET, RI 02895
Contact: WENDY L BRANT
Contact address: ONE CVS DR
WOONSOCKET, RI 02895
Contact country: US
Contact telephone: 401-765-1500
Contact email: WENDY.BRANT@CVSCAREMARK.COM
EPA Region: 09
Classification: Non-Generator
Description: Handler: Non-Generators do not presently generate hazardous waste

Owner/Operator Summary:

Owner/operator name: LONGS DRUG STORES CALIFORNIA LLC
Owner/operator address: Not reported
Not reported
Owner/operator country: US
Owner/operator telephone: Not reported
Legal status: Private
Owner/Operator Type: Operator
Owner/Op start date: 10/22/2008
Owner/Op end date: Not reported

Owner/operator name: SAFEWAY INC
Owner/operator address: 5918 STONERIDGE MALL RD
PLEASANTON, CA 94588
Owner/operator country: US
Owner/operator telephone: 925-467-2263
Legal status: Private
Owner/Operator Type: Owner
Owner/Op start date: 03/19/2003
Owner/Op end date: Not reported

Handler Activities Summary:

U.S. importer of hazardous waste: No
Mixed waste (haz. and radioactive): No
Recycler of hazardous waste: No
Transporter of hazardous waste: No
Treater, storer or disposer of HW: No
Underground injection activity: No
On-site burner exemption: No
Furnace exemption: No
Used oil fuel burner: No
Used oil processor: No
Used oil refiner: No
Used oil fuel marketer to burner: No

Map ID
Direction
Distance
Elevation

MAP FINDINGS

Site

Database(s)

EDR ID Number
EPA ID Number

CVS PHARMACY NO 3023 (Continued)

1000978381

Used oil Specification marketer: No
Used oil transfer facility: No
Used oil transporter: No

Historical Generators:

Date form received by agency: 03/01/2014
Site name: CVS PHARMACY #3023
Classification: Large Quantity Generator

. Waste code: 122
. Waste name: 122

. Waste code: 123
. Waste name: 123

. Waste code: 131
. Waste name: 131

. Waste code: 134
. Waste name: 134

. Waste code: 141
. Waste name: 141

. Waste code: 181
. Waste name: 181

. Waste code: 214
. Waste name: 214

. Waste code: 311
. Waste name: 311

. Waste code: 331
. Waste name: 331

. Waste code: 352
. Waste name: 352

. Waste code: 541
. Waste name: 541

. Waste code: 561
. Waste name: 561

. Waste code: 791
. Waste name: 791

. Waste code: D001
. Waste name: IGNITABLE WASTE

. Waste code: D002
. Waste name: CORROSIVE WASTE

. Waste code: D004
. Waste name: ARSENIC

Map ID
Direction
Distance
Elevation

MAP FINDINGS

Site

Database(s)

EDR ID Number
EPA ID Number

CVS PHARMACY NO 3023 (Continued)

1000978381

- . Waste code: D005
- . Waste name: BARIUM

- . Waste code: D006
- . Waste name: CADMIUM

- . Waste code: D007
- . Waste name: CHROMIUM

- . Waste code: D008
- . Waste name: LEAD

- . Waste code: D009
- . Waste name: MERCURY

- . Waste code: D010
- . Waste name: SELENIUM

- . Waste code: D011
- . Waste name: SILVER

- . Waste code: D016
- . Waste name: 2,4-D (2,4-DICHLOROPHENOXYACETIC ACID)

- . Waste code: D018
- . Waste name: BENZENE

- . Waste code: D024
- . Waste name: M-CRESOL

- . Waste code: D027
- . Waste name: 1,4-DICHLOROBENZENE

- . Waste code: D035
- . Waste name: METHYL ETHYL KETONE

- . Waste code: D039
- . Waste name: TETRACHLOROETHYLENE

- . Waste code: P001
- . Waste name: 2H-1-BENZOPYRAN-2-ONE, 4-HYDROXY-3-(3-OXO-1-PHENYLBUTYL)-, & SALTS, WHEN PRESENT AT CONCENTRATIONS GREATER THAN 0.3% (OR) WARFARIN, & SALTS, WHEN PRESENT AT CONCENTRATIONS GREATER THAN 0.3%

- . Waste code: P012
- . Waste name: ARSENIC OXIDE AS₂O₃ (OR) ARSENIC TRIOXIDE

- . Waste code: P075
- . Waste name: NICOTINE, & SALTS (OR) PYRIDINE, 3-(1-METHYL-2-PYRROLIDINYL)-,(S)-, & SALTS

- . Waste code: P081
- . Waste name: 1,2,3-PROPANETRIOL, TRINITRATE (R) (OR) NITROGLYCERINE (R)

- . Waste code: P085
- . Waste name: DIPHOSPHORAMIDE, OCTAMETHYL- (OR) OCTAMETHYLPYROPHOSPHORAMIDE

Map ID
Direction
Distance
Elevation

MAP FINDINGS

Site

Database(s)

EDR ID Number
EPA ID Number

CVS PHARMACY NO 3023 (Continued)

1000978381

- . Waste code: P188
- . Waste name: BENZOIC ACID, 2-HYDROXY-, COMPD. WITH (3AS-CIS)-1,2,3,3A,8,8A-HEXAHYDRO-1,3A,8-TRIMETHYLPYRROLO[2,3-B]INDOLYL METHYLCARBAMATE ESTER (1:1) (OR) PHYSOSTIGMINE SALICYLATE

- . Waste code: U002
- . Waste name: 2-PROPANONE (I) (OR) ACETONE (I)

- . Waste code: U010
- . Waste name: AZIRINO [2',3':3,4]PYRROLO[1,2-A]INDOLE-4,7-DIONE, 6-AMINO-8-[[AMINOCARBONYL]OXY]METHYL]-1,1A,2,8,8A,8B-HEXAHYDRO-8A-MET OXY-5-METHYL-, [1AS-(1AALPHA, 8BETA, 8AALPHA, 8BALPHA)]- (OR) MITOMYCIN C

- . Waste code: U031
- . Waste name: 1-BUTANOL (I) (OR) N-BUTYL ALCOHOL (I)

- . Waste code: U034
- . Waste name: ACETALDEHYDE, TRICHLORO- (OR) CHLORAL

- . Waste code: U035
- . Waste name: BENZENE BUTANOIC ACID, 4-[BIS(2-CHLOROETHYL)AMINO]- (OR) CHLORAMBUCIL

- . Waste code: U044
- . Waste name: CHLOROFORM (OR) METHANE, TRICHLORO-

- . Waste code: U058
- . Waste name: 2H-1,3,2-OXAZAPHOSPHORIN-2-AMINE, N,N-BIS(2-CHLOROETHYL)TETRAHYDRO-, 2-OXIDE (OR) CYCLOPHOSPHAMIDE

- . Waste code: U059
- . Waste name: 5,12-NAPHTHACENEDIONE, 8-ACETYL-10-[[3-AMINO-2,3,6-TRIDEOXY]-ALPHA-L-LYXO-HEXOPYRANOSYL]OXY]-,8,9,10-TETRAHYDRO-6,8,11-TRIHYDROXY-1-METHOXY-, (8S-CIS)- (OR) DAUNOMYCIN

- . Waste code: U070
- . Waste name: BENZENE, 1,2-DICHLORO- (OR) O-DICHLOROBENZENE

- . Waste code: U072
- . Waste name: BENZENE, 1,4-DICHLORO- (OR) P-DICHLOROBENZENE

- . Waste code: U089
- . Waste name: DIETHYLSTILBESTEROL (OR) PHENOL, 4,4'-(1,2-DIETHYL-1,2-ETHENEDIYL)BIS, (E)-

- . Waste code: U122
- . Waste name: FORMALDEHYDE

- . Waste code: U129
- . Waste name: CYCLOHEXANE, 1,2,3,4,5,6-HEXACHLORO-, (1ALPHA, 2ALPHA, 3BETA, 4ALPHA, 5ALPHA, 6BETA)- (OR) LINDANE

- . Waste code: U132
- . Waste name: HEXACHLOROPHENE (OR) PHENOL, 2,2'-METHYLENEBIS[3,4,6-TRICHLORO-

- . Waste code: U150

Map ID
Direction
Distance
Elevation

MAP FINDINGS

Site

Database(s)

EDR ID Number
EPA ID Number

CVS PHARMACY NO 3023 (Continued)

1000978381

- . Waste name: L-PHENYLALANINE, 4-[BIS(2-CHLOROETHYL)AMINO]- (OR) MELPHALAN
 - . Waste code: U151
 - . Waste name: MERCURY
 - . Waste code: U154
 - . Waste name: METHANOL (I) (OR) METHYL ALCOHOL (I)
 - . Waste code: U165
 - . Waste name: NAPHTHALENE
 - . Waste code: U188
 - . Waste name: PHENOL
 - . Waste code: U200
 - . Waste name: RESERPINE (OR) YOHIMBAN-16-CARBOXYLIC ACID, 11,17-DIMETHOXY-18-[(3,4,5-TRIMETHOXYBENZOYL)OXY]-, METHYL ESTER, (3BETA, 16BETA, 17ALPHA, 18BETA, 20ALPHA)-
 - . Waste code: U201
 - . Waste name: 1,3-BENZENEDIOL (OR) RESORCINOL
 - . Waste code: U204
 - . Waste name: SELENIOUS ACID (OR) SELENIUM DIOXIDE
 - . Waste code: U205
 - . Waste name: SELENIUM SULFIDE (OR) SELENIUM SULFIDE SES2 (R,T)
 - . Waste code: U206
 - . Waste name: D-GLUCOSE, 2-DEOXY-2-[(METHYLNITROSOAMINO)-CARBONYLAMINO]- (OR) GLUCOPYRANOSE, 2-DEOXY-2-(3-METHYL-3-NITROSOUREIDO)-,D- (OR) STREPTOZOTOCIN
 - . Waste code: U210
 - . Waste name: ETHENE, TETRACHLORO- (OR) TETRACHLOROETHYLENE
 - . Waste code: U279
 - . Waste name: CARBARYL (OR) 1-NAPHTHALENOL, METHYLCARBAMATE
 - . Waste code: U411
 - . Waste name: PHENOL, 2-(1-METHYLETHOXY)-, METHYLCARBAMATE (OR) PROPOXUR
- Date form received by agency: 10/25/2012
Site name: CVS PHARMACY NO 3023
Classification: Large Quantity Generator
- . Waste code: D001
 - . Waste name: IGNITABLE WASTE
 - . Waste code: D002
 - . Waste name: CORROSIVE WASTE
 - . Waste code: P001
 - . Waste name: 2H-1-BENZOPYRAN-2-ONE, 4-HYDROXY-3-(3-OXO-1-PHENYLBUTYL)-, & SALTS, WHEN PRESENT AT CONCENTRATIONS GREATER THAN 0.3% (OR) WARFARIN, & SALTS, WHEN PRESENT AT CONCENTRATIONS GREATER THAN 0.3%

Map ID
Direction
Distance
Elevation

MAP FINDINGS

Site

Database(s)

EDR ID Number
EPA ID Number

CVS PHARMACY NO 3023 (Continued)

1000978381

- . Waste code: P042
- . Waste name: 1,2-BENZENEDIOL, 4-[1-HYDROXY-2-(METHYLAMINO)ETHYL]-, (R)- (OR) EPINEPHRINE

- . Waste code: P075
- . Waste name: NICOTINE, & SALTS (OR) PYRIDINE, 3-(1-METHYL-2-PYRROLIDINYL)-,(S)-, & SALTS

- . Waste code: P081
- . Waste name: 1,2,3-PROPANETRIOL, TRINITRATE (R) (OR) NITROGLYCERINE (R)

Date form received by agency: 11/04/1999
Site name: LONGS DRUGS STORE NO 493
Classification: Small Quantity Generator

- . Waste code: D011
- . Waste name: SILVER

Date form received by agency: 01/13/1995
Site name: LONGS DRUGS STORE NO 493
Classification: Small Quantity Generator

Violation Status: No violations found

E27
NNE
1/8-1/4
0.246 mi.
1301 ft.

CVS PHARMACY # 3023
5100 BROADWAY
OAKLAND, CA 94611
Site 4 of 6 in cluster E

SLIC **S112836253**
HAZNET **N/A**

Relative:
Higher

SLIC:

Region: STATE
Facility Status: Open - Site Assessment
Status Date: 05/04/2015
Global Id: T10000007048
Lead Agency: ALAMEDA COUNTY LOP
Lead Agency Case Number: RO0003172
Latitude: 37.83474
Longitude: -122.24986
Case Type: Cleanup Program Site
Case Worker: MD
Local Agency: ALAMEDA COUNTY LOP
RB Case Number: Not reported
File Location: Not reported

Actual:
157 ft.

Potential Media Affected: Other Groundwater (uses other than drinking water), Soil, Soil Vapor
Potential Contaminants of Concern: Dichloroethene (DCE), Tetrachloroethylene (PCE), Trichloroethylene (TCE), Total Petroleum Hydrocarbons (TPH)

Site History: Not all historic documents for the fuel leak case may be available on GeoTracker. A complete case file for this site is located on the Alameda County Environmental Health website at: <http://ehgis.acgov.org/dehpublic/dehpublic.jsp>. Site investigations associated with the redevelopment of the Rockridge Shopping Center encountered chlorinated volatile organic compounds (VOCs) in the vicinity of the existing dry cleaner at the shopping center. The contamination was reported and Initial investigations have been undertaken.

Click here to access the California GeoTracker records for this facility:

Map ID
Direction
Distance
Elevation

MAP FINDINGS

Site

Database(s)

EDR ID Number
EPA ID Number

CVS PHARMACY # 3023 (Continued)

S112836253

HAZNET:

envid: S112836253
Year: 2014
GEPaid: CA0001008150
Contact: WENDY BRANT
Telephone: 4017651500
Mailing Name: Not reported
Mailing Address: 1 CVS DR
Mailing City,St,Zip: WOONSOCKET, RI 02895
Gen County: Alameda
TSD EPA ID: INR000110197
TSD County: Not reported
Waste Category: Pesticides and other waste associated with pesticide production
Disposal Method: Storage, Bulking, And/Or Transfer Off Site--No Treatment/Reovery (H010-H129) Or (H131-H135)
Tons: 0.0035
Cat Decode: Not reported
Method Decode: Not reported
Facility County: Alameda

envid: S112836253
Year: 2014
GEPaid: CA0001008150
Contact: WENDY BRANT
Telephone: 4017651500
Mailing Name: Not reported
Mailing Address: 1 CVS DR
Mailing City,St,Zip: WOONSOCKET, RI 02895
Gen County: Alameda
TSD EPA ID: NVD980895338
TSD County: 99
Waste Category: Unspecified solvent mixture
Disposal Method: Storage, Bulking, And/Or Transfer Off Site--No Treatment/Reovery (H010-H129) Or (H131-H135)
Tons: 0.047
Cat Decode: Not reported
Method Decode: Not reported
Facility County: Alameda

envid: S112836253
Year: 2014
GEPaid: CA0001008150
Contact: WENDY BRANT
Telephone: 4017651500
Mailing Name: Not reported
Mailing Address: 1 CVS DR
Mailing City,St,Zip: WOONSOCKET, RI 02895
Gen County: Alameda
TSD EPA ID: NVD980895338
TSD County: 99
Waste Category: Aqueous solution (2 < pH < 12.5) containing reactive anions ...
Disposal Method: Chemical Reduction With Or Without Precipitation
Tons: 0.003
Cat Decode: Not reported
Method Decode: Not reported
Facility County: Alameda

Map ID
Direction
Distance
Elevation

MAP FINDINGS

Site

Database(s)

EDR ID Number
EPA ID Number

CVS PHARMACY # 3023 (Continued)

S112836253

envid: S112836253
Year: 2014
GEPaid: CA0001008150
Contact: WENDY BRANT
Telephone: 4017651500
Mailing Name: Not reported
Mailing Address: 1 CVS DR
Mailing City,St,Zip: WOONSOCKET, RI 02895
Gen County: Alameda
TSD EPA ID: INR000110197
TSD County: Not reported
Waste Category: Pharmaceutical waste
Disposal Method: Storage, Bulking, And/Or Transfer Off Site--No Treatment/Reovery (H010-H129) Or (H131-H135)
Tons: 0.002
Cat Decode: Not reported
Method Decode: Not reported
Facility County: Alameda

envid: S112836253
Year: 2014
GEPaid: CA0001008150
Contact: WENDY BRANT
Telephone: 4017651500
Mailing Name: Not reported
Mailing Address: 1 CVS DR
Mailing City,St,Zip: WOONSOCKET, RI 02895
Gen County: Alameda
TSD EPA ID: INR000110197
TSD County: Not reported
Waste Category: Unspecified solvent mixture
Disposal Method: Storage, Bulking, And/Or Transfer Off Site--No Treatment/Reovery (H010-H129) Or (H131-H135)
Tons: 0.044
Cat Decode: Not reported
Method Decode: Not reported
Facility County: Alameda

[Click this hyperlink](#) while viewing on your computer to access 23 additional CA_HAZNET: record(s) in the EDR Site Report.

F28
SSW
1/8-1/4
0.249 mi.
1313 ft.

ACCUTUNE
4045 BROADWAY
OAKLAND, CA 94611
Site 1 of 3 in cluster F

LUST **S103472332**
HIST CORTESE **N/A**

Relative:
Lower

Actual:
100 ft.

LUST REG 2:
Region: 2
Facility Id: 01-2417
Facility Status: Case Closed
Case Number: 1142
How Discovered: Tank Closure
Leak Cause: UNK
Leak Source: UNK
Date Leak Confirmed: 10/31/1995
Oversight Program: LUST
Prelim. Site Assesment Wokplan Submitted: Not reported

Map ID
Direction
Distance
Elevation

MAP FINDINGS

Site

Database(s)

EDR ID Number
EPA ID Number

ACCUTUNE (Continued)

S103472332

Preliminary Site Assessment Began: 1/1/1995
Pollution Characterization Began: Not reported
Pollution Remediation Plan Submitted: Not reported
Date Remediation Action Underway: Not reported
Date Post Remedial Action Monitoring Began: Not reported

HIST CORTESE:

Region: CORTESE
Facility County Code: 1
Reg By: LTNKA
Reg Id: 01-2417

F29
SSW
1/8-1/4
0.249 mi.
1313 ft.

ACCUTUNE
4045 BROADWAY
OAKLAND, CA 94603
Site 2 of 3 in cluster F

LUST **S103982440**
Alameda County CS **N/A**

Relative:
Lower

LUST:

Region: STATE
Global Id: T0600102226
Latitude: 37.828317
Longitude: -122.25662
Case Type: LUST Cleanup Site
Status: Completed - Case Closed
Status Date: 02/20/2001
Lead Agency: ALAMEDA COUNTY LOP
Case Worker: Not reported
Local Agency: Not reported
RB Case Number: 01-2417
LOC Case Number: RO0000432
File Location: All Files are on GeoTracker or in the Local Agency Database
Potential Media Affect: Other Groundwater (uses other than drinking water)
Potential Contaminants of Concern: Waste Oil / Motor / Hydraulic / Lubricating
Site History: Not reported

Actual:
100 ft.

Click here to access the California GeoTracker records for this facility:

Contact:

Global Id: T0600102226
Contact Type: Regional Board Caseworker
Contact Name: Regional Water Board
Organization Name: SAN FRANCISCO BAY RWQCB (REGION 2)
Address: 1515 CLAY ST SUITE 1400
City: OAKLAND
Email: Not reported
Phone Number: Not reported

Status History:

Global Id: T0600102226
Status: Open - Case Begin Date
Status Date: 06/26/1996

Global Id: T0600102226
Status: Completed - Case Closed
Status Date: 02/20/2001

Map ID
Direction
Distance
Elevation

MAP FINDINGS

Site

Database(s)

EDR ID Number
EPA ID Number

ACCUTUNE (Continued)

S103982440

Regulatory Activities:

Global Id: T0600102226
Action Type: Other
Date: 06/26/1996
Action: Leak Reported

Global Id: T0600102226
Action Type: ENFORCEMENT
Date: 01/06/2015
Action: Technical Correspondence / Assistance / Other

Global Id: T0600102226
Action Type: ENFORCEMENT
Date: 02/20/2001
Action: Closure/No Further Action Letter

Global Id: T0600102226
Action Type: RESPONSE
Date: 02/26/2001
Action: Correspondence

Global Id: T0600102226
Action Type: RESPONSE
Date: 09/22/2000
Action: Other Report / Document

Global Id: T0600102226
Action Type: REMEDIATION
Date: 09/09/9999
Action: Excavation

Alameda County CS:

Status: Case Closed
Record Id: RO0000432
PE: 5602
Facility Status: Case Closed

F30
SSW
1/8-1/4
0.249 mi.
1313 ft.

ACC U TUNE & BRAKE
4045 BROADWAY
OAKLAND, CA 94611
Site 3 of 3 in cluster F

RCRA-SQG 1000135160
FINDS CAD982483604
ECHO
HAZNET

Relative:
Lower

RCRA-SQG:

Date form received by agency: 03/13/1990
Facility name: ACC U TUNE & BRAKE
Facility address: 4045 BROADWAY
OAKLAND, CA 94611
EPA ID: CAD982483604
Mailing address: 2510 OLD MIDDLEFIELD WAY
MOUNTAIN VIEW, CA 94043
Contact: ENVIRONMENTAL MANAGER
Contact address: 4045 BROADWAY
OAKLAND, CA 94611
Contact country: US
Contact telephone: (415) 968-8863

Actual:
100 ft.

Map ID
Direction
Distance
Elevation

MAP FINDINGS

Site

Database(s)

EDR ID Number
EPA ID Number

ACC U TUNE & BRAKE (Continued)

1000135160

Contact email: Not reported
EPA Region: 09
Classification: Small Small Quantity Generator
Description: Handler: generates more than 100 and less than 1000 kg of hazardous waste during any calendar month and accumulates less than 6000 kg of hazardous waste at any time; or generates 100 kg or less of hazardous waste during any calendar month, and accumulates more than 1000 kg of hazardous waste at any time

Owner/Operator Summary:

Owner/operator name: DR WESLEY JUNG
Owner/operator address: NOT REQUIRED
NOT REQUIRED, ME 99999
Owner/operator country: Not reported
Owner/operator telephone: (415) 555-1212
Legal status: Private
Owner/Operator Type: Owner
Owner/Op start date: Not reported
Owner/Op end date: Not reported

Owner/operator name: NOT REQUIRED
Owner/operator address: NOT REQUIRED
NOT REQUIRED, ME 99999

Owner/operator country: Not reported
Owner/operator telephone: (415) 555-1212
Legal status: Private
Owner/Operator Type: Operator
Owner/Op start date: Not reported
Owner/Op end date: Not reported

Handler Activities Summary:

U.S. importer of hazardous waste: No
Mixed waste (haz. and radioactive): No
Recycler of hazardous waste: No
Transporter of hazardous waste: No
Treater, storer or disposer of HW: No
Underground injection activity: No
On-site burner exemption: No
Furnace exemption: No
Used oil fuel burner: No
Used oil processor: No
User oil refiner: No
Used oil fuel marketer to burner: No
Used oil Specification marketer: No
Used oil transfer facility: No
Used oil transporter: No

Violation Status: No violations found

FINDS:

Registry ID: 110002826504

Environmental Interest/Information System

RCRAInfo is a national information system that supports the Resource Conservation and Recovery Act (RCRA) program through the tracking of events and activities related to facilities that generate, transport,

Map ID
Direction
Distance
Elevation

MAP FINDINGS

Site

Database(s)

EDR ID Number
EPA ID Number

ACC U TUNE & BRAKE (Continued)

1000135160

and treat, store, or dispose of hazardous waste. RCRAInfo allows RCRA program staff to track the notification, permit, compliance, and corrective action activities required under RCRA.

ECHO:

Envid: 1000135160
Registry ID: 110002826504
DFR URL: http://echo.epa.gov/detailed_facility_report?fid=110002826504

HAZNET:

envid: 1000135160
Year: 1997
GEPaid: CAD982483604
Contact: GEORGE & HELEN KWONG
Telephone: 5106588863
Mailing Name: Not reported
Mailing Address: 4045 BROADWAY
Mailing City,St,Zip: OAKLAND, CA 946115617
Gen County: Not reported
TSD EPA ID: CAD093459485
TSD County: Not reported
Waste Category: Unspecified solvent mixture
Disposal Method: Transfer Station
Tons: .0208
Cat Decode: Not reported
Method Decode: Not reported
Facility County: 1

**E31
NNE
1/4-1/2
0.270 mi.
1423 ft.**

**MEHDIZADEH PROPERTY
5175 BROADWAY
OAKLAND, CA 94611**

**LUST S102433259
HAZNET N/A
HIST CORTESE**

Site 5 of 6 in cluster E

**Relative:
Higher**

LUST REG 2:

Region: 2
Facility Id: 01-0958
Facility Status: Pollution Characterization
Case Number: 3814
How Discovered: Tank Closure
Leak Cause: Structure Failure
Leak Source: Tank
Date Leak Confirmed: Not reported
Oversight Program: LUST
Prelim. Site Assessment Wokplan Submitted: 2/16/1990
Preliminary Site Assessment Began: 12/6/1990
Pollution Characterization Began: 6/24/1991
Pollution Remediation Plan Submitted: Not reported
Date Remediation Action Underway: Not reported
Date Post Remedial Action Monitoring Began: Not reported

**Actual:
160 ft.**

HAZNET:

envid: S102433259
Year: 2013
GEPaid: CAC002745103

Map ID
Direction
Distance
Elevation

MAP FINDINGS

Site

Database(s)

EDR ID Number
EPA ID Number

MEHDIZADEH PROPERTY (Continued)

S102433259

Contact: RYAN LEONG
Telephone: 5104190455
Mailing Name: Not reported
Mailing Address: 111 N POST ST STE 200
Mailing City,St,Zip: SPOKANE, WA 992014911
Gen County: Alameda
TSD EPA ID: CAT080013352
TSD County: Los Angeles
Waste Category: Not reported
Disposal Method: Other Recovery Of Reclamation For Reuse Including Acid Regeneration,
Organics Recovery Ect
Tons: 0.076
Cat Decode: Not reported
Method Decode: Not reported
Facility County: Not reported

envid: S102433259
Year: 2013
GEPaid: CAC002745103
Contact: RYAN LEONG
Telephone: 5104190455
Mailing Name: Not reported
Mailing Address: 111 N POST ST STE 200
Mailing City,St,Zip: SPOKANE, WA 992014911
Gen County: Alameda
TSD EPA ID: CAT080013352
TSD County: Los Angeles
Waste Category: Not reported
Disposal Method: Other Recovery Of Reclamation For Reuse Including Acid Regeneration,
Organics Recovery Ect
Tons: 0.834
Cat Decode: Not reported
Method Decode: Not reported
Facility County: Not reported

HIST CORTESE:

Region: CORTESE
Facility County Code: 1
Reg By: LTNKA
Reg Id: 01-0958

E32 MEHDIZADEH PROPERTY
NNE 5175 BROADWAY
1/4-1/2 OAKLAND, CA 94611
0.270 mi.
1423 ft. Site 6 of 6 in cluster E

LUST S100179439
Alameda County CS N/A
Notify 65

Relative: LUST:
Higher Region: STATE
Global Id: T0600100882
Actual: Latitude: 37.83561947
160 ft. Longitude: -122.25174325
Case Type: LUST Cleanup Site
Status: Completed - Case Closed
Status Date: 12/23/2013
Lead Agency: ALAMEDA COUNTY LOP
Case Worker: KEN

Map ID
Direction
Distance
Elevation

MAP FINDINGS

Site

Database(s)

EDR ID Number
EPA ID Number

MEHDIZADEH PROPERTY (Continued)

S100179439

Local Agency: ALAMEDA COUNTY LOP
RB Case Number: 01-0958
LOC Case Number: RO0000139
File Location: All Files are on GeoTracker or in the Local Agency Database
Potential Media Affect: Other Groundwater (uses other than drinking water)
Potential Contaminants of Concern: Gasoline
Site History: Not all historic documents for the fuel leak case may be available on GeoTracker. A more complete historic case file for this site is located on the Alameda County Environmental Health website at <https://ehgis.acgov.org/dehpublic/dehpublic.jsp>. SWRCB initiated case closure process, issued closure order, & closed case on 12/20/2013. Site was an operating Exxon Service station until 1979 and has been vacant since then. Three USTs were removed in 1990. Holes were observed in all three USTs. Soil in the tank pit was reported as discolored and exhibiting a strong petroleum odor. Following the UST removals, subsurface Investigations, including monitoring well installations, have been conducted. In late 2008 a CAP was submitted, approved and implemented.

Click here to access the California GeoTracker records for this facility:

Contact:

Global Id: T0600100882
Contact Type: Local Agency Caseworker
Contact Name: KEITH NOWELL
Organization Name: ALAMEDA COUNTY LOP
Address: 1131 Harbor Bay Parkway
City: ALAMEDA
Email: keith.nowell@acgov.org
Phone Number: 5105676764

Global Id: T0600100882
Contact Type: Regional Board Caseworker
Contact Name: Regional Water Board
Organization Name: SAN FRANCISCO BAY RWQCB (REGION 2)
Address: 1515 CLAY ST SUITE 1400
City: OAKLAND
Email: Not reported
Phone Number: Not reported

Status History:

Global Id: T0600100882
Status: Open - Case Begin Date
Status Date: 01/10/1990

Global Id: T0600100882
Status: Open - Site Assessment
Status Date: 01/22/1990

Global Id: T0600100882
Status: Open - Assessment & Interim Remedial Action
Status Date: 02/19/1990

Global Id: T0600100882
Status: Open - Site Assessment
Status Date: 04/04/1990

Map ID
Direction
Distance
Elevation

MAP FINDINGS

Site

Database(s)

EDR ID Number
EPA ID Number

MEHDIZADEH PROPERTY (Continued)

S100179439

Global Id: T0600100882
Status: Open - Remediation
Status Date: 06/18/2009

Global Id: T0600100882
Status: Open - Verification Monitoring
Status Date: 01/31/2012

Global Id: T0600100882
Status: Open - Remediation
Status Date: 10/25/2012

Global Id: T0600100882
Status: Open - Verification Monitoring
Status Date: 12/11/2012

Global Id: T0600100882
Status: Open - Eligible for Closure
Status Date: 04/03/2013

Global Id: T0600100882
Status: Open - Verification Monitoring
Status Date: 04/03/2013

Global Id: T0600100882
Status: Completed - Case Closed
Status Date: 12/23/2013

Regulatory Activities:

Global Id: T0600100882
Action Type: REMEDIATION
Date: 12/08/2010
Action: Pump & Treat (P&T) Groundwater

Global Id: T0600100882
Action Type: REMEDIATION
Date: 12/08/2010
Action: Soil Vapor Extraction (SVE)

Global Id: T0600100882
Action Type: ENFORCEMENT
Date: 08/22/2008
Action: Technical Correspondence / Assistance / Other - #20080822

Global Id: T0600100882
Action Type: ENFORCEMENT
Date: 08/20/2008
Action: Notification - Public Participation Document - #20080820

Global Id: T0600100882
Action Type: ENFORCEMENT
Date: 06/10/2008
Action: Staff Letter - #20080610

Global Id: T0600100882
Action Type: ENFORCEMENT
Date: 07/09/2009

Map ID
Direction
Distance
Elevation

MAP FINDINGS

Site

Database(s)

EDR ID Number
EPA ID Number

MEHDIZADEH PROPERTY (Continued)

S100179439

Action: Technical Correspondence / Assistance / Other - #20090709

Global Id: T0600100882
Action Type: ENFORCEMENT
Date: 06/16/2008
Action: Technical Correspondence / Assistance / Other - #20080616

Global Id: T0600100882
Action Type: ENFORCEMENT
Date: 11/04/2008
Action: Technical Correspondence / Assistance / Other - #20081104

Global Id: T0600100882
Action Type: ENFORCEMENT
Date: 12/20/2012
Action: Staff Letter - #20121220

Global Id: T0600100882
Action Type: ENFORCEMENT
Date: 08/22/2008
Action: Staff Letter - #20080822

Global Id: T0600100882
Action Type: ENFORCEMENT
Date: 05/15/2012
Action: File review

Global Id: T0600100882
Action Type: ENFORCEMENT
Date: 12/21/2010
Action: Technical Correspondence / Assistance / Other - #20101221

Global Id: T0600100882
Action Type: ENFORCEMENT
Date: 04/16/2009
Action: Technical Correspondence / Assistance / Other - #20090416

Global Id: T0600100882
Action Type: ENFORCEMENT
Date: 09/11/2007
Action: Technical Correspondence / Assistance / Other - #20070911

Global Id: T0600100882
Action Type: ENFORCEMENT
Date: 05/07/2009
Action: Clean Up Fund - Letter to RP - #20090507

Global Id: T0600100882
Action Type: ENFORCEMENT
Date: 10/16/2013
Action: Technical Correspondence / Assistance / Other - #20131016

Global Id: T0600100882
Action Type: ENFORCEMENT
Date: 08/30/2007
Action: Technical Correspondence / Assistance / Other - #20070830

Map ID
Direction
Distance
Elevation

MAP FINDINGS

Site

Database(s)

EDR ID Number
EPA ID Number

MEHDIZADEH PROPERTY (Continued)

S100179439

Global Id: T0600100882
Action Type: ENFORCEMENT
Date: 11/12/2013
Action: Technical Correspondence / Assistance / Other - #20131112

Global Id: T0600100882
Action Type: ENFORCEMENT
Date: 12/20/2013
Action: Closure/No Further Action Letter

Global Id: T0600100882
Action Type: Other
Date: 02/06/1990
Action: Leak Reported

Global Id: T0600100882
Action Type: RESPONSE
Date: 06/06/2011
Action: Clean Up Fund - 5-Year Review Summary

Global Id: T0600100882
Action Type: RESPONSE
Date: 08/28/2000
Action: Monitoring Report - Quarterly

Global Id: T0600100882
Action Type: RESPONSE
Date: 09/08/1999
Action: Monitoring Report - Quarterly

Global Id: T0600100882
Action Type: RESPONSE
Date: 09/29/1992
Action: Monitoring Report - Quarterly

Global Id: T0600100882
Action Type: RESPONSE
Date: 03/04/2002
Action: Monitoring Report - Quarterly

Global Id: T0600100882
Action Type: RESPONSE
Date: 07/19/2002
Action: Monitoring Report - Quarterly

Global Id: T0600100882
Action Type: RESPONSE
Date: 03/02/2001
Action: Monitoring Report - Quarterly

Global Id: T0600100882
Action Type: RESPONSE
Date: 11/29/2000
Action: Monitoring Report - Quarterly

Global Id: T0600100882
Action Type: RESPONSE

Map ID
Direction
Distance
Elevation

MAP FINDINGS

Site

Database(s)

EDR ID Number
EPA ID Number

MEHDIZADEH PROPERTY (Continued)

S100179439

Date: 03/03/1999
Action: Monitoring Report - Quarterly

Global Id: T0600100882
Action Type: RESPONSE
Date: 12/03/1998
Action: Monitoring Report - Quarterly

Global Id: T0600100882
Action Type: RESPONSE
Date: 03/02/1990
Action: Soil and Water Investigation Workplan - Addendum

Global Id: T0600100882
Action Type: RESPONSE
Date: 01/30/2003
Action: Well Installation Report

Global Id: T0600100882
Action Type: RESPONSE
Date: 06/13/2008
Action: Correspondence

Global Id: T0600100882
Action Type: RESPONSE
Date: 11/07/1990
Action: Monitoring Report - Quarterly

Global Id: T0600100882
Action Type: RESPONSE
Date: 12/03/2009
Action: Correspondence

Global Id: T0600100882
Action Type: RESPONSE
Date: 11/06/1990
Action: Interim Remedial Action Report

Global Id: T0600100882
Action Type: RESPONSE
Date: 03/20/1998
Action: Monitoring Report - Quarterly

Global Id: T0600100882
Action Type: RESPONSE
Date: 07/01/1997
Action: Monitoring Report - Quarterly

Global Id: T0600100882
Action Type: RESPONSE
Date: 10/17/1997
Action: Monitoring Report - Quarterly

Global Id: T0600100882
Action Type: RESPONSE
Date: 06/03/2008
Action: Correspondence

Map ID
Direction
Distance
Elevation

MAP FINDINGS

Site

Database(s)

EDR ID Number
EPA ID Number

MEHDIZADEH PROPERTY (Continued)

S100179439

Global Id:	T0600100882
Action Type:	RESPONSE
Date:	06/04/2008
Action:	Correspondence
Global Id:	T0600100882
Action Type:	RESPONSE
Date:	06/05/2008
Action:	Correspondence
Global Id:	T0600100882
Action Type:	RESPONSE
Date:	02/18/2004
Action:	Risk Assessment Report
Global Id:	T0600100882
Action Type:	RESPONSE
Date:	03/05/2012
Action:	Correspondence
Global Id:	T0600100882
Action Type:	ENFORCEMENT
Date:	06/18/2009
Action:	Staff Letter - #20090618
Global Id:	T0600100882
Action Type:	ENFORCEMENT
Date:	07/24/2009
Action:	Staff Letter - #20090724
Global Id:	T0600100882
Action Type:	RESPONSE
Date:	03/05/2012
Action:	Correspondence
Global Id:	T0600100882
Action Type:	RESPONSE
Date:	01/11/1990
Action:	Tank Removal Report / UST Sampling Report
Global Id:	T0600100882
Action Type:	RESPONSE
Date:	08/11/2008
Action:	CAP/RAP - Other Report
Global Id:	T0600100882
Action Type:	RESPONSE
Date:	04/20/2000
Action:	Monitoring Report - Quarterly
Global Id:	T0600100882
Action Type:	RESPONSE
Date:	09/29/1998
Action:	Monitoring Report - Quarterly
Global Id:	T0600100882
Action Type:	RESPONSE

Map ID
Direction
Distance
Elevation

MAP FINDINGS

Site

Database(s)

EDR ID Number
EPA ID Number

MEHDIZADEH PROPERTY (Continued)

S100179439

Date: 05/21/1998
Action: Monitoring Report - Quarterly

Global Id: T0600100882
Action Type: RESPONSE
Date: 02/01/1991
Action: Monitoring Report - Quarterly

Global Id: T0600100882
Action Type: RESPONSE
Date: 05/07/2009
Action: Correspondence

Global Id: T0600100882
Action Type: RESPONSE
Date: 06/04/1999
Action: Monitoring Report - Quarterly

Global Id: T0600100882
Action Type: RESPONSE
Date: 12/01/2007
Action: CEQA Reports

Global Id: T0600100882
Action Type: RESPONSE
Date: 10/25/2002
Action: Monitoring Report - Quarterly

Global Id: T0600100882
Action Type: RESPONSE
Date: 02/16/1990
Action: Soil and Water Investigation Workplan

Global Id: T0600100882
Action Type: RESPONSE
Date: 10/05/1994
Action: Soil and Water Investigation Report

Global Id: T0600100882
Action Type: RESPONSE
Date: 11/29/1999
Action: Monitoring Report - Quarterly

Global Id: T0600100882
Action Type: RESPONSE
Date: 11/15/1996
Action: Monitoring Report - Quarterly

Global Id: T0600100882
Action Type: RESPONSE
Date: 09/20/1994
Action: Monitoring Report - Quarterly

Global Id: T0600100882
Action Type: RESPONSE
Date: 01/14/1993
Action: Monitoring Report - Quarterly

Map ID
Direction
Distance
Elevation

MAP FINDINGS

Site

Database(s)

EDR ID Number
EPA ID Number

MEHDIZADEH PROPERTY (Continued)

S100179439

Global Id: T0600100882
Action Type: RESPONSE
Date: 06/12/1992
Action: Monitoring Report - Quarterly

Global Id: T0600100882
Action Type: RESPONSE
Date: 03/10/1992
Action: Monitoring Report - Quarterly

Global Id: T0600100882
Action Type: RESPONSE
Date: 11/21/1991
Action: Monitoring Report - Quarterly

Global Id: T0600100882
Action Type: RESPONSE
Date: 06/13/1990
Action: Preliminary Site Assessment Report

Global Id: T0600100882
Action Type: RESPONSE
Date: 04/25/2008
Action: Correspondence

Global Id: T0600100882
Action Type: RESPONSE
Date: 05/05/2001
Action: Interim Remedial Action Report

Global Id: T0600100882
Action Type: RESPONSE
Date: 10/05/1990
Action: Other Workplan

Global Id: T0600100882
Action Type: RESPONSE
Date: 07/23/1991
Action: Soil and Water Investigation Report

Global Id: T0600100882
Action Type: RESPONSE
Date: 05/26/2000
Action: Monitoring Report - Quarterly

Global Id: T0600100882
Action Type: RESPONSE
Date: 10/31/2012
Action: Correspondence

Global Id: T0600100882
Action Type: RESPONSE
Date: 02/01/2013
Action: Other Report / Document

Global Id: T0600100882
Action Type: RESPONSE

Map ID
Direction
Distance
Elevation

MAP FINDINGS

Site

Database(s)

EDR ID Number
EPA ID Number

MEHDIZADEH PROPERTY (Continued)

S100179439

Date: 01/25/2013
Action: Monitoring Report - Quarterly

Global Id: T0600100882
Action Type: RESPONSE
Date: 10/31/2012
Action: Correspondence

Global Id: T0600100882
Action Type: REMEDIATION
Date: 10/25/2012
Action: Soil Vapor Extraction (SVE)

Global Id: T0600100882
Action Type: RESPONSE
Date: 01/18/2013
Action: Conceptual Site Model

Global Id: T0600100882
Action Type: RESPONSE
Date: 01/09/2013
Action: Electronic Reporting Submittal Due

Global Id: T0600100882
Action Type: RESPONSE
Date: 11/14/2012
Action: Correspondence

Global Id: T0600100882
Action Type: RESPONSE
Date: 11/15/2012
Action: Correspondence

Global Id: T0600100882
Action Type: RESPONSE
Date: 09/15/2009
Action: Remedial Progress Report

Global Id: T0600100882
Action Type: RESPONSE
Date: 07/24/2008
Action: Other Workplan

Global Id: T0600100882
Action Type: RESPONSE
Date: 09/08/2008
Action: Soil and Water Investigation Report

Global Id: T0600100882
Action Type: RESPONSE
Date: 07/30/2008
Action: Monitoring Report - Quarterly

Global Id: T0600100882
Action Type: ENFORCEMENT
Date: 06/10/2008
Action: Notice of Responsibility - #20080610

Map ID
Direction
Distance
Elevation

MAP FINDINGS

Site

Database(s)

EDR ID Number
EPA ID Number

MEHDIZADEH PROPERTY (Continued)

S100179439

Global Id: T0600100882
Action Type: ENFORCEMENT
Date: 06/10/2008
Action: * NEL - #06102008B

Global Id: T0600100882
Action Type: ENFORCEMENT
Date: 06/10/2008
Action: * No Action - #20080610D

Global Id: T0600100882
Action Type: ENFORCEMENT
Date: 06/20/2013
Action: State Water Board Closure Order - #2013-0029

Global Id: T0600100882
Action Type: ENFORCEMENT
Date: 03/20/1992
Action: Notice of Responsibility - #19920320

Global Id: T0600100882
Action Type: ENFORCEMENT
Date: 11/22/2010
Action: Technical Correspondence / Assistance / Other - #20101122

Global Id: T0600100882
Action Type: ENFORCEMENT
Date: 07/24/1990
Action: Staff Letter - #19900724

Global Id: T0600100882
Action Type: ENFORCEMENT
Date: 06/10/2008
Action: Notice of Responsibility - #20080610

Global Id: T0600100882
Action Type: ENFORCEMENT
Date: 07/25/2007
Action: Technical Correspondence / Assistance / Other - #20070725

Global Id: T0600100882
Action Type: ENFORCEMENT
Date: 01/03/1990
Action: Technical Correspondence / Assistance / Other - #19900103

Global Id: T0600100882
Action Type: Other
Date: 01/10/1990
Action: Leak Discovery

Global Id: T0600100882
Action Type: RESPONSE
Date: 05/18/2009
Action: Clean Up Fund - 5-Year Review Summary

Global Id: T0600100882
Action Type: ENFORCEMENT

Map ID
Direction
Distance
Elevation

MAP FINDINGS

Site

Database(s)

EDR ID Number
EPA ID Number

MEHDIZADEH PROPERTY (Continued)

S100179439

Date: 07/31/2008
Action: Technical Correspondence / Assistance / Other - #07/31/2008

Global Id: T0600100882
Action Type: ENFORCEMENT
Date: 06/10/2008
Action: * NEL - #20080610C

Global Id: T0600100882
Action Type: ENFORCEMENT
Date: 07/24/2009
Action: Staff Letter - #20090724

Global Id: T0600100882
Action Type: ENFORCEMENT
Date: 08/06/2008
Action: Technical Correspondence / Assistance / Other - #20080806

Global Id: T0600100882
Action Type: ENFORCEMENT
Date: 11/14/2012
Action: Technical Correspondence / Assistance / Other - #20121114

Global Id: T0600100882
Action Type: ENFORCEMENT
Date: 04/02/2013
Action: Notification - Public Notice of Case Closure

Global Id: T0600100882
Action Type: RESPONSE
Date: 09/15/2010
Action: Clean Up Fund - 5-Year Review Summary

Alameda County CS:

Status: Leak Confirmation
Record Id: RO0000139
PE: 5602
Facility Status: Leak Confirmation

Status: Preliminary Site Assessment Workplan Submitted
Record Id: RO0000139
PE: 5602
Facility Status: Preliminary Site Assessment Workplan Submitted

Status: Preliminary Site Assessment Underway
Record Id: RO0000139
PE: 5602
Facility Status: Preliminary Site Assessment Underway

Status: Pollution Characterization
Record Id: RO0000139
PE: 5602
Facility Status: Pollution Characterization

Status: Case Closed
Record Id: RO0000139

Map ID
Direction
Distance
Elevation

MAP FINDINGS

Site

Database(s)

EDR ID Number
EPA ID Number

MEHDIZADEH PROPERTY (Continued)

S100179439

PE: 5602
Facility Status: Case Closed

NOTIFY 65:

Date Reported: Not reported
Staff Initials: Not reported
Board File Number: Not reported
Facility Type: Not reported
Discharge Date: Not reported
Issue Date: Not reported
Incident Description: Not reported

33
NE
1/4-1/2
0.276 mi.
1459 ft.

ROCKRIDGE SHOPPING CENTER
5100 BROADWAY
OAKLAND, CA 94611

Alameda County CS

S117978970
N/A

Relative:
Higher

Alameda County CS:
Status: Pollution Characterization
Record Id: RO0003172
PE: 5502
Facility Status: Pollution Characterization

Actual:
162 ft.

G34
SSE
1/4-1/2
0.295 mi.
1555 ft.

YOUNG'S FOOD & LIQUOR
4193 PIEDMONT
OAKLAND, CA

HIST CORTESE

S103988793
N/A

Site 1 of 2 in cluster G

Relative:
Higher

HIST CORTESE:
Region: CORTESE
Facility County Code: 1
Reg By: LTNKA
Reg Id: 01-1690

Actual:
119 ft.

H35
SE
1/4-1/2
0.295 mi.
1558 ft.

LA MANCHA DEVELOPMENT
4299 PIEDMONT AVE
OAKLAND, CA 94611

Alameda County CS
HIST CORTESE

S101306657
N/A

Site 1 of 2 in cluster H

Relative:
Higher

Alameda County CS:
Status: No Action
Record Id: RO0003042
PE: 5602
Facility Status: No Action

Actual:
137 ft.

Status: Leak Confirmation
Record Id: RO0003042
PE: 5602
Facility Status: Leak Confirmation

Status: 11

Map ID
Direction
Distance
Elevation

MAP FINDINGS

Site

Database(s)

EDR ID Number
EPA ID Number

LA MANCHA DEVELOPMENT (Continued)

S101306657

Record Id: RO0003042
PE: 5602
Facility Status: Not reported

HIST CORTESE:

Region: CORTESE
Facility County Code: 1
Reg By: LTNKA
Reg Id: 01-0872

**H36
SE
1/4-1/2
0.295 mi.
1558 ft.**

**LAMANDRA DEVELOPMENT PROPERTY
4299 PIEDMONT AVE
OAKLAND, CA 94611**

**SLIC S101439073
N/A**

Site 2 of 2 in cluster H

**Relative:
Higher**

SLIC REG 2:

Region: 2
Facility ID: 01S0080
Facility Status: Preliminary site assessment workplan submitted
Date Closed: Not reported
Local Case #: Not reported
How Discovered: Tank Closure
Leak Cause: UNK
Leak Source: UNK
Date Confirmed: Not reported
Date Prelim Site Assmnt Workplan Submitted: 9/15/1986
Date Preliminary Site Assessment Began: Not reported
Date Pollution Characterization Began: Not reported
Date Remediation Plan Submitted: Not reported
Date Remedial Action Underway: Not reported
Date Post Remedial Action Monitoring Began: Not reported

**Actual:
137 ft.**

**37
East
1/4-1/2
0.310 mi.
1637 ft.**

**CHAPEL OF THE CHIMES
4401 HOWE ST
OAKLAND, CA 94611**

**LUST S101580236
Alameda County CS
SWEEPS UST
HAZNET
HIST CORTESE**

**Relative:
Higher**

LUST:

Region: STATE
Global Id: T0600101976
Latitude: 37.8325445
Longitude: -122.2462708
Case Type: LUST Cleanup Site
Status: Completed - Case Closed
Status Date: 06/24/1996
Lead Agency: ALAMEDA COUNTY LOP
Case Worker: Not reported
Local Agency: Not reported
RB Case Number: 01-2150
LOC Case Number: RO0000617
File Location: All Files are on GeoTracker or in the Local Agency Database
Potential Media Affect: Soil
Potential Contaminants of Concern: Diesel
Site History: Not reported

**Actual:
183 ft.**

Map ID
Direction
Distance
Elevation

MAP FINDINGS

Site

Database(s)

EDR ID Number
EPA ID Number

CHAPEL OF THE CHIMES (Continued)

S101580236

[Click here to access the California GeoTracker records for this facility:](#)

Contact:

Global Id: T0600101976
Contact Type: Regional Board Caseworker
Contact Name: Regional Water Board
Organization Name: SAN FRANCISCO BAY RWQCB (REGION 2)
Address: 1515 CLAY ST SUITE 1400
City: OAKLAND
Email: Not reported
Phone Number: Not reported

Status History:

Global Id: T0600101976
Status: Open - Case Begin Date
Status Date: 11/01/1995

Global Id: T0600101976
Status: Completed - Case Closed
Status Date: 06/24/1996

Regulatory Activities:

Global Id: T0600101976
Action Type: Other
Date: 11/01/1995
Action: Leak Reported

LUST REG 2:

Region: 2
Facility Id: 01-2150
Facility Status: Case Closed
Case Number: 5015
How Discovered: Tank Closure
Leak Cause: UNK
Leak Source: UNK
Date Leak Confirmed: 6/11/1996
Oversight Program: LUST
Prelim. Site Assessment Workplan Submitted: Not reported
Preliminary Site Assessment Began: Not reported
Pollution Characterization Began: Not reported
Pollution Remediation Plan Submitted: Not reported
Date Remediation Action Underway: Not reported
Date Post Remedial Action Monitoring Began: Not reported

Alameda County CS:

Status: Case Closed
Record Id: RO0000617
PE: 5602
Facility Status: Case Closed

SWEEPS UST:

Status: Not reported
Comp Number: 51605

Map ID
Direction
Distance
Elevation

MAP FINDINGS

Site

Database(s)

EDR ID Number
EPA ID Number

CHAPEL OF THE CHIMES (Continued)

S101580236

Number: Not reported
Board Of Equalization: Not reported
Referral Date: Not reported
Action Date: Not reported
Created Date: Not reported
Owner Tank Id: Not reported
SWRCB Tank Id: 01-000-051605-000001
Tank Status: Not reported
Capacity: 200
Active Date: Not reported
Tank Use: M.V. FUEL
STG: PRODUCT
Content: DIESEL
Number Of Tanks: 1

HAZNET:

envid: S101580236
Year: 2015
GEPAID: CAC002807684
Contact: CHAPEL OF THE CHIMES
Telephone: 9253016767
Mailing Name: Not reported
Mailing Address: 4401 HOWE ST
Mailing City,St,Zip: OAKLAND, CA 94611
Gen County: Alameda
TSD EPA ID: CAD981382732
TSD County: Alameda
Waste Category: Asbestos containing waste
Disposal Method: Landfill Or Surface Impoundment That Will Be Closed As Landfill(To Include On-Site Treatment And/Or Stabilization)
Tons: 0.46
Cat Decode: Asbestos containing waste
Method Decode: Landfill Or Surface Impoundment That Will Be Closed As Landfill(To Include On-Site Treatment And/Or Stabilization)
Facility County: Alameda

HIST CORTESE:

Region: CORTESE
Facility County Code: 1
Reg By: LTNKA
Reg Id: 01-2150

G38 4212-4220 PIEDMONT AVENUE
SE 4212-4220 PIEDMONT AVENUE
1/4-1/2 OAKLAND, CA 94601
0.311 mi.
1642 ft. **Site 2 of 2 in cluster G**

ENVIROSTOR S110121741
VCP N/A

Relative:
Higher

ENVIROSTOR:
Facility ID: 60001212
Status: Inactive - Action Required
Status Date: 01/31/2014
Site Code: 201864
Site Type: Voluntary Cleanup
Site Type Detailed: Voluntary Cleanup
Acres: 0.15
NPL: NO

Actual:
120 ft.

Map ID
Direction
Distance
Elevation

MAP FINDINGS

Site

Database(s)

EDR ID Number
EPA ID Number

4212-4220 PIEDMONT AVENUE (Continued)

S110121741

Regulatory Agencies: SMBRP
Lead Agency: SMBRP
Program Manager: Tom Price
Supervisor: Karen Toth
Division Branch: Cleanup Berkeley
Assembly: 15
Senate: 09
Special Program: Voluntary Cleanup Program
Restricted Use: NO
Site Mgmt Req: NONE SPECIFIED
Funding: Responsible Party
Latitude: 37.82789
Longitude: -122.2504
APN: NONE SPECIFIED
Past Use: DRY CLEANING
Potential COC: Tetrachloroethylene (PCE TPH-diesel TPH-JET FUEL TPH-MOTOR OIL
Trichloroethylene (TCE 1,2-Dichloroethylene (cis 1,2-Dichloroethylene (trans
Confirmed COC: Tetrachloroethylene (PCE TPH-diesel 1,2-Dichloroethylene (cis
1,2-Dichloroethylene (trans TPH-JET FUEL TPH-MOTOR OIL
Trichloroethylene (TCE
Potential Description: IA, OTH, SOIL, SV
Alias Name: 201864
Alias Type: Project Code (Site Code)
Alias Name: 60001212
Alias Type: Envirostor ID Number

Completed Info:

Completed Area Name: PROJECT WIDE
Completed Sub Area Name: Not reported
Completed Document Type: Correspondence
Completed Date: 04/12/2013
Comments: Includes correspondence from January 1 - March 30, 2013.

Completed Area Name: PROJECT WIDE
Completed Sub Area Name: Not reported
Completed Document Type: Correspondence
Completed Date: 07/03/2013
Comments: Email correspondence.

Completed Area Name: PROJECT WIDE
Completed Sub Area Name: Not reported
Completed Document Type: Correspondence
Completed Date: 10/09/2013
Comments: Email correspondence for the calendar 3rd quarter 2013.

Completed Area Name: PROJECT WIDE
Completed Sub Area Name: Not reported
Completed Document Type: Correspondence
Completed Date: 01/15/2014
Comments: Email correspondence from October 1 - December 31, 2013.

Completed Area Name: PROJECT WIDE
Completed Sub Area Name: Not reported
Completed Document Type: Correspondence
Completed Date: 02/08/2013
Comments: Not reported

Map ID
Direction
Distance
Elevation

MAP FINDINGS

Site

Database(s)

EDR ID Number
EPA ID Number

4212-4220 PIEDMONT AVENUE (Continued)

S110121741

Completed Area Name: PROJECT WIDE
Completed Sub Area Name: Not reported
Completed Document Type: Annual Oversight Cost Estimate
Completed Date: 09/24/2013
Comments: Estimated costs for regulatory oversight by DTSC for the 2013-14 fiscal year.

Completed Area Name: PROJECT WIDE
Completed Sub Area Name: Not reported
Completed Document Type: Annual Oversight Cost Estimate
Completed Date: 09/22/2011
Comments: The cost estimate is for the fiscal year from 7/1/2011 to 6/30/2012.

Completed Area Name: PROJECT WIDE
Completed Sub Area Name: Not reported
Completed Document Type: Letter - Demand
Completed Date: 04/30/2012
Comments: Demand letter #1

Completed Area Name: PROJECT WIDE
Completed Sub Area Name: Not reported
Completed Document Type: Voluntary Cleanup Agreement
Completed Date: 06/07/2010
Comments: Not reported

Completed Area Name: PROJECT WIDE
Completed Sub Area Name: Not reported
Completed Document Type: Annual Oversight Cost Estimate
Completed Date: 10/29/2012
Comments: The cost estimate is for anticipated regulatory oversight activities from July 1, 2012 to June 30, 2013.

Completed Area Name: PROJECT WIDE
Completed Sub Area Name: Not reported
Completed Document Type: Site Characterization Workplan
Completed Date: 03/16/2011
Comments: Not reported

Completed Area Name: PROJECT WIDE
Completed Sub Area Name: Not reported
Completed Document Type: Fieldwork
Completed Date: 08/05/2011
Comments: Field work for collection of groundwater and soil gas was completed.

Completed Area Name: PROJECT WIDE
Completed Sub Area Name: Not reported
Completed Document Type: Site Characterization Report
Completed Date: 06/28/2012
Comments: The investigation characterized soil, groundwater, and soil gas at the site for dry cleaning solvent (perchloroethylene). Based on the findings of the investigation the consultant recommended additional downgradient delineation of shallow groundwater (approximately 20 feet below ground surface or less) and additional soil gas sampling inside the on-site building. The consultant recommended that a workplan for the additional investigation should be prepared.

Completed Area Name: PROJECT WIDE

Map ID
Direction
Distance
Elevation

MAP FINDINGS

Site

Database(s)

EDR ID Number
EPA ID Number

4212-4220 PIEDMONT AVENUE (Continued)

S110121741

Completed Sub Area Name: Not reported
Completed Document Type: Phase 1
Completed Date: 04/14/2008
Comments: The report recommended additional investigation since the property was used as a dry cleaning facility. This report included as background information, but was not prepared under DTSC oversight.

Completed Area Name: PROJECT WIDE
Completed Sub Area Name: Not reported
Completed Document Type: Site Characterization Report
Completed Date: 10/26/2009
Comments: Low levels of perchloroethylene (PCE) was detected in shallow soil. PCE, trichloroethene (TCE), and dichloroethenes (DCEs) were detected in shallow groundwater at a depth of approximately 20 feet below ground surface. Groundwater samples contained detectable concentrations of diesel, kerosene, and motor oil. This report was not prepared under DTSC oversight, but is uploaded as background information.

Completed Area Name: PROJECT WIDE
Completed Sub Area Name: Not reported
Completed Document Type: Voluntary Cleanup Agreement Termination Notification
Completed Date: 04/02/2014
Comments: VCA terminated at the request of the property owner's attorney.

Future Area Name: Not reported
Future Sub Area Name: Not reported
Future Document Type: Not reported
Future Due Date: Not reported
Schedule Area Name: Not reported
Schedule Sub Area Name: Not reported
Schedule Document Type: Not reported
Schedule Due Date: Not reported
Schedule Revised Date: Not reported

VCP:

Facility ID: 60001212
Site Type: Voluntary Cleanup
Site Type Detail: Voluntary Cleanup
Site Mgmt. Req.: NONE SPECIFIED
Acres: 0.15
National Priorities List: NO
Cleanup Oversight Agencies: SMBRP
Lead Agency: SMBRP
Lead Agency Description: DTSC - Site Cleanup Program
Project Manager: Tom Price
Supervisor: Karen Toth
Division Branch: Cleanup Berkeley
Site Code: 201864
Assembly: 15
Senate: 09
Special Programs Code: Voluntary Cleanup Program
Status: Inactive - Action Required
Status Date: 01/31/2014
Restricted Use: NO
Funding: Responsible Party
Lat/Long: 37.82789 / -122.2504

Map ID
Direction
Distance
Elevation

MAP FINDINGS

Site

Database(s)

EDR ID Number
EPA ID Number

4212-4220 PIEDMONT AVENUE (Continued)

S110121741

APN: NONE SPECIFIED
Past Use: DRY CLEANING
Potential COC: 30022, 30024, 3002501, 3002502, 30027, 30195, 30196
Confirmed COC: 30022,30024,30195,30196,3002501,3002502,30027
Potential Description: IA, OTH, SOIL, SV
Alias Name: 201864
Alias Type: Project Code (Site Code)
Alias Name: 60001212
Alias Type: Envirostor ID Number

Completed Info:

Completed Area Name: PROJECT WIDE
Completed Sub Area Name: Not reported
Completed Document Type: Correspondence
Completed Date: 04/12/2013
Comments: Includes correspondence from January 1 - March 30, 2013.

Completed Area Name: PROJECT WIDE
Completed Sub Area Name: Not reported
Completed Document Type: Correspondence
Completed Date: 07/03/2013
Comments: Email correspondence.

Completed Area Name: PROJECT WIDE
Completed Sub Area Name: Not reported
Completed Document Type: Correspondence
Completed Date: 10/09/2013
Comments: Email correspondence for the calendar 3rd quarter 2013.

Completed Area Name: PROJECT WIDE
Completed Sub Area Name: Not reported
Completed Document Type: Correspondence
Completed Date: 01/15/2014
Comments: Email correspondence from October 1 - December 31, 2013.

Completed Area Name: PROJECT WIDE
Completed Sub Area Name: Not reported
Completed Document Type: Correspondence
Completed Date: 02/08/2013
Comments: Not reported

Completed Area Name: PROJECT WIDE
Completed Sub Area Name: Not reported
Completed Document Type: Annual Oversight Cost Estimate
Completed Date: 09/24/2013
Comments: Estimated costs for regulatory oversight by DTSC for the 2013-14 fiscal year.

Completed Area Name: PROJECT WIDE
Completed Sub Area Name: Not reported
Completed Document Type: Annual Oversight Cost Estimate
Completed Date: 09/22/2011
Comments: The cost estimate is for the fiscal year from 7/1/2011 to 6/30/2012.

Completed Area Name: PROJECT WIDE
Completed Sub Area Name: Not reported
Completed Document Type: Letter - Demand
Completed Date: 04/30/2012

Map ID
Direction
Distance
Elevation

MAP FINDINGS

Site

Database(s)

EDR ID Number
EPA ID Number

4212-4220 PIEDMONT AVENUE (Continued)

S110121741

Comments: Demand letter #1

Completed Area Name: PROJECT WIDE
Completed Sub Area Name: Not reported
Completed Document Type: Voluntary Cleanup Agreement
Completed Date: 06/07/2010
Comments: Not reported

Completed Area Name: PROJECT WIDE
Completed Sub Area Name: Not reported
Completed Document Type: Annual Oversight Cost Estimate
Completed Date: 10/29/2012
Comments: The cost estimate is for anticipated regulatory oversight activities from July 1, 2012 to June 30, 2013.

Completed Area Name: PROJECT WIDE
Completed Sub Area Name: Not reported
Completed Document Type: Site Characterization Workplan
Completed Date: 03/16/2011
Comments: Not reported

Completed Area Name: PROJECT WIDE
Completed Sub Area Name: Not reported
Completed Document Type: Fieldwork
Completed Date: 08/05/2011
Comments: Field work for collection of groundwater and soil gas was completed.

Completed Area Name: PROJECT WIDE
Completed Sub Area Name: Not reported
Completed Document Type: Site Characterization Report
Completed Date: 06/28/2012
Comments: The investigation characterized soil, groundwater, and soil gas at the site for dry cleaning solvent (perchloroethylene). Based on the findings of the investigation the consultant recommended additional downgradient delineation of shallow groundwater (approximately 20 feet below ground surface or less) and additional soil gas sampling inside the on-site building. The consultant recommended that a workplan for the additional investigation should be prepared.

Completed Area Name: PROJECT WIDE
Completed Sub Area Name: Not reported
Completed Document Type: Phase 1
Completed Date: 04/14/2008
Comments: The report recommended additional investigation since the property was used as a dry cleaning facility. This report included as background information, but was not prepared under DTSC oversight.

Completed Area Name: PROJECT WIDE
Completed Sub Area Name: Not reported
Completed Document Type: Site Characterization Report
Completed Date: 10/26/2009
Comments: Low levels of perchloroethylene (PCE) was detected in shallow soil. PCE, trichloroethene (TCE), and dichloroethenes (DCEs) were detected in shallow groundwater at a depth of approximately 20 feet below ground surface. Groundwater samples contained detectable concentrations of diesel, kerosene, and motor oil. This report was not prepared under DTSC oversight, but is uploaded as background

Map ID
Direction
Distance
Elevation

MAP FINDINGS

Site

Database(s)

EDR ID Number
EPA ID Number

4212-4220 PIEDMONT AVENUE (Continued)

S110121741

information.

Completed Area Name: PROJECT WIDE
Completed Sub Area Name: Not reported
Completed Document Type: Voluntary Cleanup Agreement Termination Notification
Completed Date: 04/02/2014
Comments: VCA terminated at the request of the property owner's attorney.

Future Area Name: Not reported
Future Sub Area Name: Not reported
Future Document Type: Not reported
Future Due Date: Not reported
Schedule Area Name: Not reported
Schedule Sub Area Name: Not reported
Schedule Document Type: Not reported
Schedule Due Date: Not reported
Schedule Revised Date: Not reported

I39
SSW
1/4-1/2
0.314 mi.
1657 ft.

TOSCO - FACILITY #0746
3943 BROADWAY
OAKLAND, CA 94611

Site 1 of 2 in cluster I

LUST **S100179256**
SWEEPS UST **N/A**
Notify 65

Relative:
Lower

LUST REG 2:

Actual:
98 ft.

Region: 2
Facility Id: 01-1596
Facility Status: Pollution Characterization
Case Number: 1119
How Discovered: Tank Closure
Leak Cause: Structure Failure
Leak Source: Tank
Date Leak Confirmed: Not reported
Oversight Program: LUST
Prelim. Site Assessment Wokplan Submitted: Not reported
Preliminary Site Assessment Began: 10/17/1989
Pollution Characterization Began: 1/17/1990
Pollution Remediation Plan Submitted: Not reported
Date Remediation Action Underway: Not reported
Date Post Remedial Action Monitoring Began: Not reported

SWEEPS UST:

Status: Active
Comp Number: 241
Number: 2
Board Of Equalization: 44-000051
Referral Date: 11-12-92
Action Date: 04-15-93
Created Date: 03-19-91
Owner Tank Id: 0746-RU-1
SWRCB Tank Id: 01-000-000241-000001
Tank Status: A
Capacity: 12000
Active Date: 11-12-92
Tank Use: M.V. FUEL
STG: P
Content: REG UNLEADED

Map ID
Direction
Distance
Elevation

MAP FINDINGS

Site

Database(s)

EDR ID Number
EPA ID Number

TOSCO - FACILITY #0746 (Continued)

S100179256

Number Of Tanks: 3

Status: Active
Comp Number: 241
Number: 2
Board Of Equalization: 44-000051
Referral Date: 11-12-92
Action Date: 04-15-93
Created Date: 03-19-91
Owner Tank Id: 0746-SU-1
SWRCB Tank Id: 01-000-000241-000002
Tank Status: A
Capacity: 12000
Active Date: 11-12-92
Tank Use: M.V. FUEL
STG: P
Content: PRM UNLEADED
Number Of Tanks: Not reported

Status: Active
Comp Number: 241
Number: 2
Board Of Equalization: 44-000051
Referral Date: 11-12-92
Action Date: 04-15-93
Created Date: 03-19-91
Owner Tank Id: 0746-WO-1
SWRCB Tank Id: 01-000-000241-000003
Tank Status: A
Capacity: 520
Active Date: 11-12-92
Tank Use: OIL
STG: W
Content: WASTE OIL
Number Of Tanks: Not reported

NOTIFY 65:

Date Reported: Not reported
Staff Initials: Not reported
Board File Number: Not reported
Facility Type: Not reported
Discharge Date: Not reported
Issue Date: Not reported
Incident Description: Not reported

I40
SSW
1/4-1/2
0.314 mi.
1657 ft.

UNION OIL SS 0746
3943 BROADWAY
OAKLAND, CA 94611
Site 2 of 2 in cluster I

LUST
Alameda County CS
HIST UST
HIST CORTESE

1000167093
N/A

Relative:
Lower

LUST:
Region: STATE
Global Id: T0600101471
Latitude: 37.827421096
Longitude: -122.257015
Case Type: LUST Cleanup Site

Actual:
98 ft.

Map ID
Direction
Distance
Elevation

MAP FINDINGS

Site

Database(s)

EDR ID Number
EPA ID Number

UNION OIL SS 0746 (Continued)

1000167093

Status: Open - Assessment & Interim Remedial Action
Status Date: 04/05/2005
Lead Agency: ALAMEDA COUNTY LOP
Case Worker: KEN
Local Agency: ALAMEDA COUNTY LOP
RB Case Number: 01-1596
LOC Case Number: RO0000203
File Location: All Files are on GeoTracker or in the Local Agency Database
Potential Media Affect: Other Groundwater (uses other than drinking water)
Potential Contaminants of Concern: Gasoline
Site History: In August 1989 two 10,000-gallon gasoline, one 280-gallon waste oil UST and product piping were replaced at the site. 350 cu yds of soil and 6,500 gallons of groundwater removed from the tank pit. Monitoring wells subsequently installed at the site and free product was observed. Subsequent recovery efforts and further delineation have been conducted to date. 1993 pilot VES test performed and deemed unsuitable. Dispensers and piping were replaced in February, 1998. 30.20 tons of impacted soil removed for off-site disposal. 2005 DPE test was determined to be a viable remedial option but not implemented. Free product well, MW-5, is located at the down gradient edge of the site.

Click here to access the California GeoTracker records for this facility:

Contact:

Global Id: T0600101471
Contact Type: Local Agency Caseworker
Contact Name: KEITH NOWELL
Organization Name: ALAMEDA COUNTY LOP
Address: 1131 Harbor Bay Parkway
City: ALAMEDA
Email: keith.nowell@acgov.org
Phone Number: 5105676764

Global Id: T0600101471
Contact Type: Regional Board Caseworker
Contact Name: Regional Water Board
Organization Name: SAN FRANCISCO BAY RWQCB (REGION 2)
Address: 1515 CLAY ST SUITE 1400
City: OAKLAND
Email: Not reported
Phone Number: Not reported

Status History:

Global Id: T0600101471
Status: Open - Case Begin Date
Status Date: 08/16/1989

Global Id: T0600101471
Status: Open - Site Assessment
Status Date: 08/28/1989

Global Id: T0600101471
Status: Open - Site Assessment
Status Date: 08/30/1989

Global Id: T0600101471

Map ID
Direction
Distance
Elevation

MAP FINDINGS

Site

Database(s)

EDR ID Number
EPA ID Number

UNION OIL SS 0746 (Continued)

1000167093

Status: Open - Site Assessment
Status Date: 11/30/1989

Global Id: T0600101471
Status: Open - Assessment & Interim Remedial Action
Status Date: 04/05/2005

Regulatory Activities:

Global Id: T0600101471
Action Type: REMEDIATION
Date: 04/05/2005
Action: Dual Phase Extraction

Global Id: T0600101471
Action Type: REMEDIATION
Date: 08/16/1989
Action: Excavation

Global Id: T0600101471
Action Type: REMEDIATION
Date: 02/19/1998
Action: Excavation

Global Id: T0600101471
Action Type: ENFORCEMENT
Date: 12/05/2008
Action: Staff Letter - #20081205

Global Id: T0600101471
Action Type: Other
Date: 08/16/1989
Action: Leak Stopped

Global Id: T0600101471
Action Type: RESPONSE
Date: 09/19/2011
Action: CAP/RAP - Feasibility Study Report

Global Id: T0600101471
Action Type: RESPONSE
Date: 07/24/1992
Action: Other Report / Document

Global Id: T0600101471
Action Type: RESPONSE
Date: 12/17/1990
Action: Well Installation Report

Global Id: T0600101471
Action Type: RESPONSE
Date: 09/25/1992
Action: Monitoring Report - Quarterly

Global Id: T0600101471
Action Type: RESPONSE
Date: 07/31/2017
Action: Monitoring Report - Semi-Annually

Map ID
Direction
Distance
Elevation

MAP FINDINGS

Site

Database(s)

EDR ID Number
EPA ID Number

UNION OIL SS 0746 (Continued)

1000167093

Global Id:	T0600101471
Action Type:	REMEDIATION
Date:	06/24/1992
Action:	Excavation
Global Id:	T0600101471
Action Type:	Other
Date:	08/28/1989
Action:	Leak Reported
Global Id:	T0600101471
Action Type:	RESPONSE
Date:	07/31/2016
Action:	Sensitive Receptor Survey Report
Global Id:	T0600101471
Action Type:	RESPONSE
Date:	01/31/2017
Action:	Monitoring Report - Semi-Annually
Global Id:	T0600101471
Action Type:	RESPONSE
Date:	01/13/2017
Action:	Soil Vapor Intrusion Investigation Workplan
Global Id:	T0600101471
Action Type:	ENFORCEMENT
Date:	07/24/2009
Action:	Staff Letter - #20090724
Global Id:	T0600101471
Action Type:	ENFORCEMENT
Date:	06/22/2015
Action:	Staff Letter - #20150622
Global Id:	T0600101471
Action Type:	RESPONSE
Date:	04/24/2015
Action:	Request for Closure - Regulator Responded
Global Id:	T0600101471
Action Type:	RESPONSE
Date:	02/21/2013
Action:	Monitoring Report - Semi-Annually
Global Id:	T0600101471
Action Type:	RESPONSE
Date:	10/14/2016
Action:	Conceptual Site Model - Regulator Responded
Global Id:	T0600101471
Action Type:	RESPONSE
Date:	10/14/2016
Action:	Other Report / Document - Regulator Responded
Global Id:	T0600101471
Action Type:	ENFORCEMENT

Map ID
Direction
Distance
Elevation

MAP FINDINGS

Site

Database(s)

EDR ID Number
EPA ID Number

UNION OIL SS 0746 (Continued)

1000167093

Date: 06/19/2014
Action: Staff Letter - #20140619

Global Id: T0600101471
Action Type: ENFORCEMENT
Date: 09/09/2015
Action: Email Correspondence - #20150909

Global Id: T0600101471
Action Type: ENFORCEMENT
Date: 10/27/2015
Action: Notice of Responsibility - #20151027

Global Id: T0600101471
Action Type: ENFORCEMENT
Date: 11/18/2015
Action: Technical Correspondence / Assistance / Other - #20151118

Global Id: T0600101471
Action Type: ENFORCEMENT
Date: 11/10/2016
Action: Staff Letter - #20161110

Global Id: T0600101471
Action Type: ENFORCEMENT
Date: 09/12/1989
Action: Staff Letter - #19890912

Global Id: T0600101471
Action Type: RESPONSE
Date: 06/09/2008
Action: Soil and Water Investigation Workplan

Global Id: T0600101471
Action Type: RESPONSE
Date: 08/29/2008
Action: CAP/RAP - Feasibility Study Report

Global Id: T0600101471
Action Type: ENFORCEMENT
Date: 03/20/1992
Action: Notice of Responsibility - #19920320

Global Id: T0600101471
Action Type: ENFORCEMENT
Date: 09/27/2016
Action: Email Correspondence - #20160927

Global Id: T0600101471
Action Type: RESPONSE
Date: 10/19/2009
Action: Soil and Water Investigation Report

Global Id: T0600101471
Action Type: RESPONSE
Date: 08/31/1989
Action: Unauthorized Release Form

Map ID
Direction
Distance
Elevation

MAP FINDINGS

Site

Database(s)

EDR ID Number
EPA ID Number

UNION OIL SS 0746 (Continued)

1000167093

Global Id:	T0600101471
Action Type:	ENFORCEMENT
Date:	06/30/2011
Action:	Staff Letter - #20110630
Global Id:	T0600101471
Action Type:	ENFORCEMENT
Date:	07/01/2016
Action:	Staff Letter - #20160701
Global Id:	T0600101471
Action Type:	ENFORCEMENT
Date:	07/07/1989
Action:	Technical Correspondence / Assistance / Other - #19890707
Global Id:	T0600101471
Action Type:	RESPONSE
Date:	06/27/2014
Action:	Other Report / Document
Global Id:	T0600101471
Action Type:	RESPONSE
Date:	10/31/2015
Action:	Soil and Water Investigation Workplan
Global Id:	T0600101471
Action Type:	ENFORCEMENT
Date:	05/02/2008
Action:	Staff Letter - #20080502
Global Id:	T0600101471
Action Type:	ENFORCEMENT
Date:	06/06/2012
Action:	File review
Global Id:	T0600101471
Action Type:	Other
Date:	08/16/1989
Action:	Leak Discovery
Global Id:	T0600101471
Action Type:	RESPONSE
Date:	06/18/1998
Action:	Tank Removal Report / UST Sampling Report
Global Id:	T0600101471
Action Type:	RESPONSE
Date:	10/13/1989
Action:	Interim Remedial Action Report
Global Id:	T0600101471
Action Type:	RESPONSE
Date:	10/01/2015
Action:	Clean Up Fund - 5-Year Review Summary
Global Id:	T0600101471
Action Type:	RESPONSE

Map ID
Direction
Distance
Elevation

MAP FINDINGS

Site

Database(s)

EDR ID Number
EPA ID Number

UNION OIL SS 0746 (Continued)

1000167093

Date: 03/09/1992
Action: Well Installation Report

Global Id: T0600101471
Action Type: RESPONSE
Date: 08/30/1989
Action: Tank Removal Report / UST Sampling Report

Global Id: T0600101471
Action Type: RESPONSE
Date: 04/03/1998
Action: Tank Removal Report / UST Sampling Report

Global Id: T0600101471
Action Type: RESPONSE
Date: 05/18/1993
Action: Pilot Study/ Treatability Report

Global Id: T0600101471
Action Type: RESPONSE
Date: 11/30/1989
Action: Soil and Water Investigation Report

Alameda County CS:

Status: Leak Confirmation
Record Id: RO0000203
PE: 5602
Facility Status: Leak Confirmation

Status: Preliminary Site Assessment Workplan Submitted
Record Id: RO0000203
PE: 5602
Facility Status: Preliminary Site Assessment Workplan Submitted

Status: Preliminary Site Assessment Underway
Record Id: RO0000203
PE: 5602
Facility Status: Preliminary Site Assessment Underway

Status: Pollution Characterization
Record Id: RO0000203
PE: 5602
Facility Status: Pollution Characterization

HIST UST:

File Number: 00036475
URL: <http://geotracker.waterboards.ca.gov/ustpdfs/pdf/00036475.pdf>
Region: STATE
Facility ID: 00000031726
Facility Type: Gas Station
Other Type: Not reported
Contact Name: CLEMENT K. LEUNG
Telephone: 4156557662
Owner Name: UNION OIL CO.
Owner Address: 1 CALIFORNIA ST. SUITE 2700

Map ID
Direction
Distance
Elevation

MAP FINDINGS

Site

Database(s)

EDR ID Number
EPA ID Number

UNION OIL SS 0746 (Continued)

1000167093

Owner City,St,Zip: SAN FRANCISCO, CA 94111
Total Tanks: 0003

Tank Num: 001
Container Num: 0746-1-1
Year Installed: 1967
Tank Capacity: 00010000
Tank Used for: PRODUCT
Type of Fuel: UNLEADED
Container Construction Thickness: Not reported
Leak Detection: Stock Inventor, 10

Tank Num: 001
Container Num: 0746-1-1
Year Installed: 1967
Tank Capacity: 00010000
Tank Used for: PRODUCT
Type of Fuel: UNLEADED
Container Construction Thickness: Not reported
Leak Detection: Stock Inventor, 10

Tank Num: 002
Container Num: 0746-2-1
Year Installed: 1967
Tank Capacity: 00010000
Tank Used for: PRODUCT
Type of Fuel: PREMIUM
Container Construction Thickness: Not reported
Leak Detection: Stock Inventor, 10

Tank Num: 002
Container Num: 0746-2-1
Year Installed: 1967
Tank Capacity: 00010000
Tank Used for: PRODUCT
Type of Fuel: PREMIUM
Container Construction Thickness: Not reported
Leak Detection: Stock Inventor, 10

Tank Num: 003
Container Num: 0746-4-1
Year Installed: Not reported
Tank Capacity: 00000280
Tank Used for: WASTE
Type of Fuel: WASTE OIL
Container Construction Thickness: Not reported
Leak Detection: Stock Inventor

Tank Num: 003
Container Num: 0746-4-1
Year Installed: Not reported
Tank Capacity: 00000280
Tank Used for: WASTE
Type of Fuel: WASTE OIL
Container Construction Thickness: Not reported
Leak Detection: Stock Inventor

Map ID
Direction
Distance
Elevation

MAP FINDINGS

Site

Database(s)

EDR ID Number
EPA ID Number

UNION OIL SS 0746 (Continued)

1000167093

[Click here for Geo Tracker PDF:](#)

HIST CORTESE:

Region: CORTESE
Facility County Code: 1
Reg By: LTNKA
Reg Id: 01-1596

41
South
1/4-1/2
0.326 mi.
1720 ft.

CVS PHARMACY # 9130
175 41ST ST
OAKLAND, CA 94611

LUST **S102435237**
Alameda County CS **N/A**
HAZNET
HIST CORTESE

Relative:
Lower

LUST:

Region: STATE
Global Id: T0600101317
Latitude: 37.826653
Longitude: -122.25319
Case Type: LUST Cleanup Site
Status: Completed - Case Closed
Status Date: 09/14/1994
Lead Agency: ALAMEDA COUNTY LOP
Case Worker: Not reported
Local Agency: Not reported
RB Case Number: 01-1427
LOC Case Number: RO0000534
File Location: All Files are on GeoTracker or in the Local Agency Database
Potential Media Affect: Other Groundwater (uses other than drinking water)
Potential Contaminants of Concern: Waste Oil / Motor / Hydraulic / Lubricating
Site History: Not reported

Actual:
108 ft.

[Click here to access the California GeoTracker records for this facility:](#)

Contact:

Global Id: T0600101317
Contact Type: Regional Board Caseworker
Contact Name: Regional Water Board
Organization Name: SAN FRANCISCO BAY RWQCB (REGION 2)
Address: 1515 CLAY ST SUITE 1400
City: OAKLAND
Email: Not reported
Phone Number: Not reported

Status History:

Global Id: T0600101317
Status: Open - Case Begin Date
Status Date: 12/10/1990

Global Id: T0600101317
Status: Completed - Case Closed
Status Date: 09/14/1994

Regulatory Activities:

Global Id: T0600101317
Action Type: Other
Date: 12/10/1990

Map ID
Direction
Distance
Elevation

MAP FINDINGS

Site

Database(s)

EDR ID Number
EPA ID Number

CVS PHARMACY # 9130 (Continued)

S102435237

Action: Leak Reported

Global Id: T0600101317
Action Type: REMEDIATION
Date: 05/16/1991
Action: Excavation

LUST REG 2:

Region: 2
Facility Id: 01-1427
Facility Status: Case Closed
Case Number: 3800
How Discovered: Tank Closure
Leak Cause: Structure Failure
Leak Source: Tank
Date Leak Confirmed: Not reported
Oversight Program: LUST
Prelim. Site Assessment Workplan Submitted: 11/8/1990
Preliminary Site Assessment Began: Not reported
Pollution Characterization Began: Not reported
Pollution Remediation Plan Submitted: Not reported
Date Remediation Action Underway: Not reported
Date Post Remedial Action Monitoring Began: Not reported

Alameda County CS:

Status: Case Closed
Record Id: RO0000534
PE: 5602
Facility Status: Case Closed

HAZNET:

envid: S102435237
Year: 2015
GEPaid: CAR000234823
Contact: WENDY BRANT
Telephone: 4017651500
Mailing Name: Not reported
Mailing Address: 1 CVS DR - MC 1160
Mailing City, St, Zip: WOONSOCKET, RI 02895
Gen County: Alameda
TSD EPA ID: CAD980884183
TSD County: Sacramento
Waste Category: Unspecified solvent mixture
Disposal Method: Storage, Bulking, And/Or Transfer Off Site--No Treatment/Reovery (H010-H129) Or (H131-H135)
Tons: 0.013
Cat Decode: Unspecified solvent mixture
Method Decode: Storage, Bulking, And/Or Transfer Off Site--No Treatment/Reovery (H010-H129) Or (H131-H135)
Facility County: Alameda

envid: S102435237
Year: 2015
GEPaid: CAR000234823
Contact: WENDY BRANT

Map ID
Direction
Distance
Elevation

MAP FINDINGS

Site

Database(s)

EDR ID Number
EPA ID Number

CVS PHARMACY # 9130 (Continued)

S102435237

Telephone: 4017651500
Mailing Name: Not reported
Mailing Address: 1 CVS DR - MC 1160
Mailing City,St,Zip: WOONSOCKET, RI 02895
Gen County: Alameda
TSD EPA ID: NVD980895338
TSD County: 99
Waste Category: Off-specification, aged or surplus organics
Disposal Method: Storage, Bulking, And/Or Transfer Off Site--No Treatment/Reovery (H010-H129) Or (H131-H135)
Tons: 0.0215
Cat Decode: Off-specification, aged or surplus organics
Method Decode: Storage, Bulking, And/Or Transfer Off Site--No Treatment/Reovery (H010-H129) Or (H131-H135)
Facility County: Alameda

envid: S102435237
Year: 2015
GEPaid: CAR000234823
Contact: WENDY BRANT
Telephone: 4017651500
Mailing Name: Not reported
Mailing Address: 1 CVS DR - MC 1160
Mailing City,St,Zip: WOONSOCKET, RI 02895
Gen County: Alameda
TSD EPA ID: NVD980895338
TSD County: 99
Waste Category: Pharmaceutical waste
Disposal Method: Storage, Bulking, And/Or Transfer Off Site--No Treatment/Reovery (H010-H129) Or (H131-H135)
Tons: 0.102
Cat Decode: Pharmaceutical waste
Method Decode: Storage, Bulking, And/Or Transfer Off Site--No Treatment/Reovery (H010-H129) Or (H131-H135)
Facility County: Alameda

envid: S102435237
Year: 2015
GEPaid: CAR000234823
Contact: WENDY BRANT
Telephone: 4017651500
Mailing Name: Not reported
Mailing Address: 1 CVS DR - MC 1160
Mailing City,St,Zip: WOONSOCKET, RI 02895
Gen County: Alameda
TSD EPA ID: NVD980895338
TSD County: 99
Waste Category: Unspecified solvent mixture
Disposal Method: Storage, Bulking, And/Or Transfer Off Site--No Treatment/Reovery (H010-H129) Or (H131-H135)
Tons: 0.0165
Cat Decode: Unspecified solvent mixture
Method Decode: Storage, Bulking, And/Or Transfer Off Site--No Treatment/Reovery (H010-H129) Or (H131-H135)
Facility County: Alameda

envid: S102435237

Map ID
Direction
Distance
Elevation

MAP FINDINGS

Site

Database(s)

EDR ID Number
EPA ID Number

CVS PHARMACY # 9130 (Continued)

S102435237

Year: 2015
GEPAID: CAR000234823
Contact: WENDY BRANT
Telephone: 4017651500
Mailing Name: Not reported
Mailing Address: 1 CVS DR - MC 1160
Mailing City,St,Zip: WOONSOCKET, RI 02895
Gen County: Alameda
TSD EPA ID: CAD980884183
TSD County: Sacramento
Waste Category: Off-specification, aged or surplus organics
Disposal Method: Storage, Bulking, And/Or Transfer Off Site--No Treatment/Reovery (H010-H129) Or (H131-H135)
Tons: 0.007
Cat Decode: Off-specification, aged or surplus organics
Method Decode: Storage, Bulking, And/Or Transfer Off Site--No Treatment/Reovery (H010-H129) Or (H131-H135)
Facility County: Alameda

[Click this hyperlink](#) while viewing on your computer to access 19 additional CA_HAZNET: record(s) in the EDR Site Report.

HIST CORTESE:

Region: CORTESE
Facility County Code: 1
Reg By: LTNKA
Reg Id: 01-1427

42
ESE
1/4-1/2
0.350 mi.
1848 ft.

SUNNY PIEDMONT CLEANERS
4364 PIEDMONT AVE
OAKLAND, CA 94611

SLIC
Alameda County CS
DRYCLEANERS
EMI

S103659565
N/A

**Relative:
Higher**

SLIC:

Region: STATE
Facility Status: Completed - Case Closed
Status Date: 10/21/2014
Global Id: T10000001597
Lead Agency: ALAMEDA COUNTY LOP
Lead Agency Case Number: RO0003013
Latitude: 37.829581982839
Longitude: -122.24766254425
Case Type: Cleanup Program Site
Case Worker: KLD
Local Agency: ALAMEDA COUNTY LOP
RB Case Number: Not reported
File Location: All Files are on GeoTracker or in the Local Agency Database
Potential Media Affected: Not reported
Potential Contaminants of Concern: 1,1,1-Trichloroethane (TCA), Tetrachloroethylene (PCE)
Site History: On June 9, 2009 Nova Consulting performed a Phase II site investigation. Soil samples located adjacent to the dry cleaning machines detected maximum concentrations of 11 milligrams per kilogram (mg/kg) tetrachloroethene (PCE) and 0.002 mg/kg trichloroethene (TCE) from four feet below the ground surface (bgs) in sample HAB-2.

**Actual:
145 ft.**

Map ID
Direction
Distance
Elevation

MAP FINDINGS

Site

Database(s)

EDR ID Number
EPA ID Number

SUNNY PIEDMONT CLEANERS (Continued)

S103659565

[Click here to access the California GeoTracker records for this facility:](#)

Alameda County CS:

Status: Leak Confirmation
Record Id: RO0003013
PE: 5502
Facility Status: Leak Confirmation

Status: Pollution Characterization
Record Id: RO0003013
PE: 5502
Facility Status: Pollution Charaterization

Status: Case Closed
Record Id: RO0003013
PE: 5502
Facility Status: Case Closed

DRYCLEANERS:

EPA Id: CAD981696180
NAICS Code: 81232
NAICS Description: Drycleaning and Laundry Services (except Coin-Operated)
SIC Code: 7211
SIC Description: Power Laundries, Family and Commercial
Create Date: 04/10/1987
Facility Active: No
Inactive Date: 06/30/2008
Facility Addr2: Not reported
Owner Name: JA KUN KOO
Owner Address: 4364 PIEDMONT AVE
Owner Address 2: Not reported
Owner Telephone: 0000000000
Contact Name: JA KUN KOO
Contact Address: 4364 PIEDMONT AVE
Contact Address 2: Not reported
Contact Telephone: 5106582119
Mailing Name: Not reported
Mailing Address 1: 4364 PIEDMONT AVE
Mailing Address 2: Not reported
Mailing City: OAKLAND
Mailing State: CA
Mailing Zip: 946114742
Owner Fax: 0000000000
Region Code: 2

EPA Id: CAL000364516
NAICS Code: 81232
NAICS Description: Drycleaning and Laundry Services (except Coin-Operated)
SIC Code: 7211
SIC Description: Power Laundries, Family and Commercial
Create Date: 06/10/2011
Facility Active: Yes
Inactive Date: Not reported
Facility Addr2: Not reported
Owner Name: JA KUN KOO

Map ID
Direction
Distance
Elevation

MAP FINDINGS

Site

Database(s)

EDR ID Number
EPA ID Number

SUNNY PIEDMONT CLEANERS (Continued)

S103659565

Owner Address: 1865 MELVIN RD
Owner Address 2: Not reported
Owner Telephone: 5104061311
Contact Name: JA KUN (JIMMY) KOO
Contact Address: 4364 PIEDMONT AVE STE B
Contact Address 2: Not reported
Contact Telephone: 5104061311
Mailing Name: Not reported
Mailing Address 1: 4364 PIEDMONT AVE STE B
Mailing Address 2: Not reported
Mailing City: OAKLAND
Mailing State: CA
Mailing Zip: 946114769
Owner Fax: 0000000000
Region Code: 2

EMI:

Year: 1995
County Code: 1
Air Basin: SF
Facility ID: 5546
Air District Name: BA
SIC Code: 7216
Air District Name: BAY AREA AQMD
Community Health Air Pollution Info System: Not reported
Consolidated Emission Reporting Rule: Not reported
Total Organic Hydrocarbon Gases Tons/Yr: 1
Reactive Organic Gases Tons/Yr: 0
Carbon Monoxide Emissions Tons/Yr: 0
NOX - Oxides of Nitrogen Tons/Yr: 0
SOX - Oxides of Sulphur Tons/Yr: 0
Particulate Matter Tons/Yr: 0
Part. Matter 10 Micrometers and Smllr Tons/Yr:0

Year: 1996
County Code: 1
Air Basin: SF
Facility ID: 5546
Air District Name: BA
SIC Code: 7216
Air District Name: BAY AREA AQMD
Community Health Air Pollution Info System: Not reported
Consolidated Emission Reporting Rule: Not reported
Total Organic Hydrocarbon Gases Tons/Yr: 1
Reactive Organic Gases Tons/Yr: 0
Carbon Monoxide Emissions Tons/Yr: 0
NOX - Oxides of Nitrogen Tons/Yr: 0
SOX - Oxides of Sulphur Tons/Yr: 0
Particulate Matter Tons/Yr: 0
Part. Matter 10 Micrometers and Smllr Tons/Yr:0

Year: 1997
County Code: 1
Air Basin: SF
Facility ID: 5546
Air District Name: BA
SIC Code: 7216

Map ID
Direction
Distance
Elevation

MAP FINDINGS

Site

Database(s)

EDR ID Number
EPA ID Number

SUNNY PIEDMONT CLEANERS (Continued)

S103659565

Air District Name: BAY AREA AQMD
Community Health Air Pollution Info System: Not reported
Consolidated Emission Reporting Rule: Not reported
Total Organic Hydrocarbon Gases Tons/Yr: 1
Reactive Organic Gases Tons/Yr: 0
Carbon Monoxide Emissions Tons/Yr: 0
NOX - Oxides of Nitrogen Tons/Yr: 0
SOX - Oxides of Sulphur Tons/Yr: 0
Particulate Matter Tons/Yr: 0
Part. Matter 10 Micrometers and Smlr Tons/Yr:0

Year: 1998
County Code: 1
Air Basin: SF
Facility ID: 5546
Air District Name: BA
SIC Code: 7216
Air District Name: BAY AREA AQMD
Community Health Air Pollution Info System: Not reported
Consolidated Emission Reporting Rule: Not reported
Total Organic Hydrocarbon Gases Tons/Yr: 0
Reactive Organic Gases Tons/Yr: 0
Carbon Monoxide Emissions Tons/Yr: 0
NOX - Oxides of Nitrogen Tons/Yr: 0
SOX - Oxides of Sulphur Tons/Yr: 0
Particulate Matter Tons/Yr: 0
Part. Matter 10 Micrometers and Smlr Tons/Yr:0

Year: 1999
County Code: 1
Air Basin: SF
Facility ID: 5546
Air District Name: BA
SIC Code: 7216
Air District Name: BAY AREA AQMD
Community Health Air Pollution Info System: Not reported
Consolidated Emission Reporting Rule: Not reported
Total Organic Hydrocarbon Gases Tons/Yr: 1
Reactive Organic Gases Tons/Yr: 0
Carbon Monoxide Emissions Tons/Yr: 0
NOX - Oxides of Nitrogen Tons/Yr: 0
SOX - Oxides of Sulphur Tons/Yr: 0
Particulate Matter Tons/Yr: 0
Part. Matter 10 Micrometers and Smlr Tons/Yr:0

Year: 2000
County Code: 1
Air Basin: SF
Facility ID: 5546
Air District Name: BA
SIC Code: 7216
Air District Name: BAY AREA AQMD
Community Health Air Pollution Info System: Not reported
Consolidated Emission Reporting Rule: Not reported
Total Organic Hydrocarbon Gases Tons/Yr: 1
Reactive Organic Gases Tons/Yr: 0
Carbon Monoxide Emissions Tons/Yr: 0

Map ID
Direction
Distance
Elevation

MAP FINDINGS

Site

Database(s)

EDR ID Number
EPA ID Number

SUNNY PIEDMONT CLEANERS (Continued)

S103659565

NOX - Oxides of Nitrogen Tons/Yr: 0
SOX - Oxides of Sulphur Tons/Yr: 0
Particulate Matter Tons/Yr: 0
Part. Matter 10 Micrometers and Smlr Tons/Yr:0

Year: 2001
County Code: 1
Air Basin: SF
Facility ID: 5546
Air District Name: BA
SIC Code: 7216
Air District Name: BAY AREA AQMD
Community Health Air Pollution Info System: Not reported
Consolidated Emission Reporting Rule: Not reported
Total Organic Hydrocarbon Gases Tons/Yr: 0
Reactive Organic Gases Tons/Yr: 0
Carbon Monoxide Emissions Tons/Yr: 0
NOX - Oxides of Nitrogen Tons/Yr: 0
SOX - Oxides of Sulphur Tons/Yr: 0
Particulate Matter Tons/Yr: 0
Part. Matter 10 Micrometers and Smlr Tons/Yr:0

Year: 2002
County Code: 1
Air Basin: SF
Facility ID: 5546
Air District Name: BA
SIC Code: 7216
Air District Name: BAY AREA AQMD
Community Health Air Pollution Info System: Not reported
Consolidated Emission Reporting Rule: Not reported
Total Organic Hydrocarbon Gases Tons/Yr: 0
Reactive Organic Gases Tons/Yr: 0
Carbon Monoxide Emissions Tons/Yr: 0
NOX - Oxides of Nitrogen Tons/Yr: 0
SOX - Oxides of Sulphur Tons/Yr: 0
Particulate Matter Tons/Yr: 0
Part. Matter 10 Micrometers and Smlr Tons/Yr:0

Year: 2003
County Code: 1
Air Basin: SF
Facility ID: 5546
Air District Name: BA
SIC Code: 7216
Air District Name: BAY AREA AQMD
Community Health Air Pollution Info System: Not reported
Consolidated Emission Reporting Rule: Not reported
Total Organic Hydrocarbon Gases Tons/Yr: 0
Reactive Organic Gases Tons/Yr: 0
Carbon Monoxide Emissions Tons/Yr: 0
NOX - Oxides of Nitrogen Tons/Yr: 0
SOX - Oxides of Sulphur Tons/Yr: 0
Particulate Matter Tons/Yr: 0
Part. Matter 10 Micrometers and Smlr Tons/Yr:0

Year: 2004

Map ID
Direction
Distance
Elevation

MAP FINDINGS

Site

Database(s)

EDR ID Number
EPA ID Number

SUNNY PIEDMONT CLEANERS (Continued)

S103659565

County Code: 1
Air Basin: SF
Facility ID: 5546
Air District Name: BA
SIC Code: 7216
Air District Name: BAY AREA AQMD
Community Health Air Pollution Info System: Not reported
Consolidated Emission Reporting Rule: Not reported
Total Organic Hydrocarbon Gases Tons/Yr: 0.482
Reactive Organic Gases Tons/Yr: 0
Carbon Monoxide Emissions Tons/Yr: 0
NOX - Oxides of Nitrogen Tons/Yr: 0
SOX - Oxides of Sulphur Tons/Yr: 0
Particulate Matter Tons/Yr: 0
Part. Matter 10 Micrometers and Smlr Tons/Yr:0

Year: 2005
County Code: 1
Air Basin: SF
Facility ID: 5546
Air District Name: BA
SIC Code: 7216
Air District Name: BAY AREA AQMD
Community Health Air Pollution Info System: Not reported
Consolidated Emission Reporting Rule: Not reported
Total Organic Hydrocarbon Gases Tons/Yr: 0
Reactive Organic Gases Tons/Yr: 0
Carbon Monoxide Emissions Tons/Yr: 0
NOX - Oxides of Nitrogen Tons/Yr: 0
SOX - Oxides of Sulphur Tons/Yr: 0
Particulate Matter Tons/Yr: 0
Part. Matter 10 Micrometers and Smlr Tons/Yr:0

Year: 2006
County Code: 1
Air Basin: SF
Facility ID: 5546
Air District Name: BA
SIC Code: 7216
Air District Name: BAY AREA AQMD
Community Health Air Pollution Info System: Not reported
Consolidated Emission Reporting Rule: Not reported
Total Organic Hydrocarbon Gases Tons/Yr: .202
Reactive Organic Gases Tons/Yr: 0
Carbon Monoxide Emissions Tons/Yr: 0
NOX - Oxides of Nitrogen Tons/Yr: 0
SOX - Oxides of Sulphur Tons/Yr: 0
Particulate Matter Tons/Yr: 0
Part. Matter 10 Micrometers and Smlr Tons/Yr:0

Year: 2007
County Code: 1
Air Basin: SF
Facility ID: 5546
Air District Name: BA
SIC Code: 7216
Air District Name: BAY AREA AQMD

Map ID
Direction
Distance
Elevation

MAP FINDINGS

Site

Database(s)

EDR ID Number
EPA ID Number

SUNNY PIEDMONT CLEANERS (Continued)

S103659565

Community Health Air Pollution Info System: Not reported
Consolidated Emission Reporting Rule: Not reported
Total Organic Hydrocarbon Gases Tons/Yr: .202
Reactive Organic Gases Tons/Yr: .1411172
Carbon Monoxide Emissions Tons/Yr: 0
NOX - Oxides of Nitrogen Tons/Yr: 0
SOX - Oxides of Sulphur Tons/Yr: 0
Particulate Matter Tons/Yr: 0
Part. Matter 10 Micrometers and Smlr Tons/Yr:0

Year: 2008
County Code: 1
Air Basin: SF
Facility ID: 5546
Air District Name: BA
SIC Code: 7216
Air District Name: BAY AREA AQMD
Community Health Air Pollution Info System: Not reported
Consolidated Emission Reporting Rule: Not reported
Total Organic Hydrocarbon Gases Tons/Yr: .304
Reactive Organic Gases Tons/Yr: 0
Carbon Monoxide Emissions Tons/Yr: 0
NOX - Oxides of Nitrogen Tons/Yr: 0
SOX - Oxides of Sulphur Tons/Yr: 0
Particulate Matter Tons/Yr: 0
Part. Matter 10 Micrometers and Smlr Tons/Yr:0

Year: 2009
County Code: 1
Air Basin: SF
Facility ID: 5546
Air District Name: BA
SIC Code: 7216
Air District Name: BAY AREA AQMD
Community Health Air Pollution Info System: Not reported
Consolidated Emission Reporting Rule: Not reported
Total Organic Hydrocarbon Gases Tons/Yr: 0.624
Reactive Organic Gases Tons/Yr: 0.128
Carbon Monoxide Emissions Tons/Yr: 0
NOX - Oxides of Nitrogen Tons/Yr: 0
SOX - Oxides of Sulphur Tons/Yr: 0
Particulate Matter Tons/Yr: 0
Part. Matter 10 Micrometers and Smlr Tons/Yr:0

Year: 2010
County Code: 1
Air Basin: SF
Facility ID: 5546
Air District Name: BA
SIC Code: 7216
Air District Name: BAY AREA AQMD
Community Health Air Pollution Info System: Not reported
Consolidated Emission Reporting Rule: Not reported
Total Organic Hydrocarbon Gases Tons/Yr: 0.6400000000000001
Reactive Organic Gases Tons/Yr: 0.2560000000000001
Carbon Monoxide Emissions Tons/Yr: 0
NOX - Oxides of Nitrogen Tons/Yr: 0

Map ID
Direction
Distance
Elevation

MAP FINDINGS

Site

Database(s)

EDR ID Number
EPA ID Number

SUNNY PIEDMONT CLEANERS (Continued)

S103659565

SOX - Oxides of Sulphur Tons/Yr: 0
Particulate Matter Tons/Yr: 0
Part. Matter 10 Micrometers and Smllr Tons/Yr:0

J43
SSW
1/4-1/2
0.382 mi.
2017 ft.

PROFESSIONAL INDUSTRIAL SERVIC
3815 BROADWAY
OAKLAND, CA 94611
Site 1 of 4 in cluster J

Relative:
Lower

Actual:
93 ft.

RCRA-SQG 1000429549
LUST CAD980895866
SWEEPS UST
HIST UST
CA FID UST
FINDS
ECHO
DRYCLEANERS
EMI
HAZNET
HIST CORTESE

RCRA-SQG:

Date form received by agency:03/21/1985
Facility name: GLOVATORIUM
Facility address: 3815 BROADWAY
OAKLAND, CA 94611
EPA ID: CAD980895866
Contact: ENV MGR
Contact address: 3815 BROADWAY
OAKLAND, CA 94611
Contact country: US
Contact telephone: (415) 555-1212
Contact email: Not reported
EPA Region: 09
Land type: Other land type
Classification: Small Small Quantity Generator
Description: Handler: generates more than 100 and less than 1000 kg of hazardous waste during any calendar month and accumulates less than 6000 kg of hazardous waste at any time; or generates 100 kg or less of hazardous waste during any calendar month, and accumulates more than 1000 kg of hazardous waste at any time

Owner/Operator Summary:

Owner/operator name: NOT REQUIRED
Owner/operator address: NOT REQUIRED
NOT REQUIRED, ME 99999
Owner/operator country: Not reported
Owner/operator telephone: (415) 555-1212
Legal status: Private
Owner/Operator Type: Owner
Owner/Op start date: Not reported
Owner/Op end date: Not reported

Owner/operator name: NOT REQUIRED
Owner/operator address: NOT REQUIRED
NOT REQUIRED, ME 99999
Owner/operator country: Not reported
Owner/operator telephone: (415) 555-1212
Legal status: Private
Owner/Operator Type: Operator
Owner/Op start date: Not reported
Owner/Op end date: Not reported

Map ID
Direction
Distance
Elevation

MAP FINDINGS

Site

Database(s)

EDR ID Number
EPA ID Number

PROFESSIONAL INDUSTRIAL SERVIC (Continued)

1000429549

Handler Activities Summary:

U.S. importer of hazardous waste: No
Mixed waste (haz. and radioactive): No
Recycler of hazardous waste: No
Transporter of hazardous waste: No
Treater, storer or disposer of HW: No
Underground injection activity: No
On-site burner exemption: No
Furnace exemption: No
Used oil fuel burner: No
Used oil processor: No
User oil refiner: No
Used oil fuel marketer to burner: No
Used oil Specification marketer: No
Used oil transfer facility: No
Used oil transporter: No

Facility Has Received Notices of Violations:

Regulation violated: FR - 262.10-12.A
Area of violation: Generators - General
Date violation determined: 12/13/1985
Date achieved compliance: 12/13/1990
Violation lead agency: State
Enforcement action: Not reported
Enforcement action date: Not reported
Enf. disposition status: Not reported
Enf. disp. status date: Not reported
Enforcement lead agency: Not reported
Proposed penalty amount: Not reported
Final penalty amount: Not reported
Paid penalty amount: Not reported

Evaluation Action Summary:

Evaluation date: 12/13/1985
Evaluation: COMPLIANCE EVALUATION INSPECTION ON-SITE
Area of violation: Generators - General
Date achieved compliance: 12/13/1990
Evaluation lead agency: State Contractor/Grantee

Evaluation date: 03/15/1985
Evaluation: COMPLIANCE EVALUATION INSPECTION ON-SITE
Area of violation: Not reported
Date achieved compliance: Not reported
Evaluation lead agency: EPA

LUST REG 2:

Region: 2
Facility Id: 01-2279
Facility Status: Preliminary site assessment underway
Case Number: 439
How Discovered: Tank Closure
Leak Cause: UNK
Leak Source: UNK
Date Leak Confirmed: 3/10/1998
Oversight Program: LUST
Prelim. Site Assesment Wokplan Submitted: Not reported

Map ID
Direction
Distance
Elevation

MAP FINDINGS

Site

Database(s)

EDR ID Number
EPA ID Number

PROFESSIONAL INDUSTRIAL SERVIC (Continued)

1000429549

Preliminary Site Assessment Began: 8/27/2001
Pollution Characterization Began: Not reported
Pollution Remediation Plan Submitted: Not reported
Date Remediation Action Underway: Not reported
Date Post Remedial Action Monitoring Began: Not reported

SWEEPS UST:

Status: Active
Comp Number: 6294
Number: 9
Board Of Equalization: 44-000100
Referral Date: 07-01-85
Action Date: Not reported
Created Date: 02-29-88
Owner Tank Id: 1
SWRCB Tank Id: 01-000-006294-000001
Tank Status: A
Capacity: 3000
Active Date: 06-04-90
Tank Use: UNKNOWN
STG: P
Content: Not reported
Number Of Tanks: 6

Status: Active
Comp Number: 6294
Number: 9
Board Of Equalization: 44-000100
Referral Date: 07-01-85
Action Date: Not reported
Created Date: 02-29-88
Owner Tank Id: 2
SWRCB Tank Id: 01-000-006294-000002
Tank Status: A
Capacity: 3000
Active Date: 06-04-90
Tank Use: UNKNOWN
STG: P
Content: Not reported
Number Of Tanks: Not reported

Status: Active
Comp Number: 6294
Number: 9
Board Of Equalization: 44-000100
Referral Date: 07-01-85
Action Date: Not reported
Created Date: 02-29-88
Owner Tank Id: 6 SOAP
SWRCB Tank Id: 01-000-006294-000003
Tank Status: A
Capacity: 2500
Active Date: 06-04-90
Tank Use: UNKNOWN
STG: P
Content: Not reported
Number Of Tanks: Not reported

Map ID
Direction
Distance
Elevation

MAP FINDINGS

Site

Database(s)

EDR ID Number
EPA ID Number

PROFESSIONAL INDUSTRIAL SERVIC (Continued)

1000429549

Status: Active
Comp Number: 6294
Number: 9
Board Of Equalization: 44-000100
Referral Date: 07-01-85
Action Date: Not reported
Created Date: 02-29-88
Owner Tank Id: Not reported
SWRCB Tank Id: 01-000-006294-000004
Tank Status: A
Capacity: 2500
Active Date: 06-04-90
Tank Use: UNKNOWN
STG: P
Content: Not reported
Number Of Tanks: Not reported

Status: Active
Comp Number: 6294
Number: 9
Board Of Equalization: 44-000100
Referral Date: 07-01-85
Action Date: Not reported
Created Date: 02-29-88
Owner Tank Id: 4 DUMP
SWRCB Tank Id: 01-000-006294-000005
Tank Status: A
Capacity: 1000
Active Date: 06-04-90
Tank Use: UNKNOWN
STG: W
Content: Not reported
Number Of Tanks: Not reported

Status: Active
Comp Number: 6294
Number: 9
Board Of Equalization: 44-000100
Referral Date: 07-01-85
Action Date: Not reported
Created Date: 02-29-88
Owner Tank Id: 3 STILL
SWRCB Tank Id: 01-000-006294-000006
Tank Status: A
Capacity: 1000
Active Date: 07-01-85
Tank Use: UNKNOWN
STG: P
Content: Not reported
Number Of Tanks: Not reported

HIST UST:

File Number: 000363CA
URL: <http://geotracker.waterboards.ca.gov/ustpdfs/pdf/000363CA.pdf>
Region: STATE
Facility ID: 00000006294
Facility Type: Other

Map ID
Direction
Distance
Elevation

MAP FINDINGS

Site

Database(s)

EDR ID Number
EPA ID Number

PROFESSIONAL INDUSTRIAL SERVIC (Continued)

1000429549

Other Type: CLEANER
Contact Name: STEVE DEPPER
Telephone: 4156588660
Owner Name: THE GLOVATORIUM
Owner Address: 3815 BROADWAY
Owner City,St,Zip: OAKLAND, CA 94611
Total Tanks: 0006

Tank Num: 001
Container Num: 1
Year Installed: Not reported
Tank Capacity: 00003000
Tank Used for: PRODUCT
Type of Fuel: Not reported
Container Construction Thickness: Not reported
Leak Detection: Stock Inventor

Tank Num: 002
Container Num: 2
Year Installed: Not reported
Tank Capacity: 00003000
Tank Used for: PRODUCT
Type of Fuel: Not reported
Container Construction Thickness: Not reported
Leak Detection: Stock Inventor

Tank Num: 003
Container Num: 6 SOAP
Year Installed: Not reported
Tank Capacity: 00002500
Tank Used for: PRODUCT
Type of Fuel: Not reported
Container Construction Thickness: Not reported
Leak Detection: Groundwater Monitoring Well

Tank Num: 004
Container Num: 5 RINSE
Year Installed: Not reported
Tank Capacity: 00002500
Tank Used for: PRODUCT
Type of Fuel: Not reported
Container Construction Thickness: Not reported
Leak Detection: Groundwater Monitoring Well

Tank Num: 005
Container Num: 4 DUMP
Year Installed: Not reported
Tank Capacity: 00001000
Tank Used for: WASTE
Type of Fuel: Not reported
Container Construction Thickness: Not reported
Leak Detection: Stock Inventor

Tank Num: 006
Container Num: 3 STILL
Year Installed: Not reported
Tank Capacity: 00001000

Map ID
Direction
Distance
Elevation

MAP FINDINGS

Site

Database(s)

EDR ID Number
EPA ID Number

PROFESSIONAL INDUSTRIAL SERVIC (Continued)

1000429549

Tank Used for: PRODUCT
Type of Fuel: Not reported
Container Construction Thickness: Not reported
Leak Detection: Stock Inventor

Click here for Geo Tracker PDF:

CA FID UST:

Facility ID: 01001954
Regulated By: UTNKA
Regulated ID: 00006294
Cortese Code: Not reported
SIC Code: Not reported
Facility Phone: 4156588660
Mail To: Not reported
Mailing Address: 3815 BROADWAY
Mailing Address 2: Not reported
Mailing City,St,Zip: OAKLAND 94611
Contact: Not reported
Contact Phone: Not reported
DUNS Number: Not reported
NPDES Number: Not reported
EPA ID: Not reported
Comments: Not reported
Status: Active

FINDS:

Registry ID: 110001154429

Environmental Interest/Information System
HAZARDOUS AIR POLLUTANT MAJOR

RCRAInfo is a national information system that supports the Resource Conservation and Recovery Act (RCRA) program through the tracking of events and activities related to facilities that generate, transport, and treat, store, or dispose of hazardous waste. RCRAInfo allows RCRA program staff to track the notification, permit, compliance, and corrective action activities required under RCRA.

ECHO:

Envid: 1000429549
Registry ID: 110001154429
DFR URL: http://echo.epa.gov/detailed_facility_report?fid=110001154429

DRYCLEANERS:

EPA Id: CAD980895866
NAICS Code: 81232
NAICS Description: Drycleaning and Laundry Services (except Coin-Operated)
SIC Code: 7211
SIC Description: Power Laundries, Family and Commercial
Create Date: 04/10/1987
Facility Active: No
Inactive Date: 06/30/2012

Map ID
Direction
Distance
Elevation

MAP FINDINGS

Site

Database(s)

EDR ID Number
EPA ID Number

PROFESSIONAL INDUSTRIAL SERVIC (Continued)

1000429549

Facility Addr2: Not reported
Owner Name: GLOVATORIUM
Owner Address: 3815 BROADWAY
Owner Address 2: Not reported
Owner Telephone: 6502914572
Contact Name: STU DEPPEP
Contact Address: 31 MUTH DR
Contact Address 2: Not reported
Contact Telephone: 6502914572
Mailing Name: Not reported
Mailing Address 1: 31 MUTH DR
Mailing Address 2: Not reported
Mailing City: ORINDA
Mailing State: CA
Mailing Zip: 945630000
Owner Fax: 0000000000
Region Code: 2

EMI:

Year: 1987
County Code: 1
Air Basin: SF
Facility ID: 576
Air District Name: BA
SIC Code: 7216
Air District Name: BAY AREA AQMD
Community Health Air Pollution Info System: Not reported
Consolidated Emission Reporting Rule: Not reported
Total Organic Hydrocarbon Gases Tons/Yr: 22
Reactive Organic Gases Tons/Yr: 22
Carbon Monoxide Emissions Tons/Yr: 0
NOX - Oxides of Nitrogen Tons/Yr: 0
SOX - Oxides of Sulphur Tons/Yr: 0
Particulate Matter Tons/Yr: 0
Part. Matter 10 Micrometers and Smlr Tons/Yr:0

Year: 1990
County Code: 1
Air Basin: SF
Facility ID: 576
Air District Name: BA
SIC Code: 7216
Air District Name: BAY AREA AQMD
Community Health Air Pollution Info System: Not reported
Consolidated Emission Reporting Rule: Not reported
Total Organic Hydrocarbon Gases Tons/Yr: 13
Reactive Organic Gases Tons/Yr: 12
Carbon Monoxide Emissions Tons/Yr: 0
NOX - Oxides of Nitrogen Tons/Yr: 0
SOX - Oxides of Sulphur Tons/Yr: 0
Particulate Matter Tons/Yr: 0
Part. Matter 10 Micrometers and Smlr Tons/Yr:0

Year: 1996
County Code: 1
Air Basin: SF
Facility ID: 10881

Map ID
Direction
Distance
Elevation

MAP FINDINGS

Site

Database(s)

EDR ID Number
EPA ID Number

PROFESSIONAL INDUSTRIAL SERVIC (Continued)

1000429549

Air District Name: BA
SIC Code: 7216
Air District Name: BAY AREA AQMD
Community Health Air Pollution Info System: Not reported
Consolidated Emission Reporting Rule: Not reported
Total Organic Hydrocarbon Gases Tons/Yr: 7
Reactive Organic Gases Tons/Yr: 5
Carbon Monoxide Emissions Tons/Yr: 0
NOX - Oxides of Nitrogen Tons/Yr: 0
SOX - Oxides of Sulphur Tons/Yr: 0
Particulate Matter Tons/Yr: 0
Part. Matter 10 Micrometers and Smllr Tons/Yr:0

Year: 1997
County Code: 1
Air Basin: SF
Facility ID: 10881
Air District Name: BA
SIC Code: 7216
Air District Name: BAY AREA AQMD
Community Health Air Pollution Info System: Not reported
Consolidated Emission Reporting Rule: Not reported
Total Organic Hydrocarbon Gases Tons/Yr: 5
Reactive Organic Gases Tons/Yr: 5
Carbon Monoxide Emissions Tons/Yr: 0
NOX - Oxides of Nitrogen Tons/Yr: 0
SOX - Oxides of Sulphur Tons/Yr: 0
Particulate Matter Tons/Yr: 0
Part. Matter 10 Micrometers and Smllr Tons/Yr:0

Year: 1998
County Code: 1
Air Basin: SF
Facility ID: 10881
Air District Name: BA
SIC Code: 7216
Air District Name: BAY AREA AQMD
Community Health Air Pollution Info System: Not reported
Consolidated Emission Reporting Rule: Not reported
Total Organic Hydrocarbon Gases Tons/Yr: 2
Reactive Organic Gases Tons/Yr: 2
Carbon Monoxide Emissions Tons/Yr: 0
NOX - Oxides of Nitrogen Tons/Yr: 2
SOX - Oxides of Sulphur Tons/Yr: 1
Particulate Matter Tons/Yr: 0
Part. Matter 10 Micrometers and Smllr Tons/Yr:0

Year: 1999
County Code: 1
Air Basin: SF
Facility ID: 10881
Air District Name: BA
SIC Code: 7216
Air District Name: BAY AREA AQMD
Community Health Air Pollution Info System: Not reported
Consolidated Emission Reporting Rule: Not reported
Total Organic Hydrocarbon Gases Tons/Yr: 1

Map ID
Direction
Distance
Elevation

MAP FINDINGS

Site

Database(s)

EDR ID Number
EPA ID Number

PROFESSIONAL INDUSTRIAL SERVIC (Continued)

1000429549

Reactive Organic Gases Tons/Yr:	1
Carbon Monoxide Emissions Tons/Yr:	0
NOX - Oxides of Nitrogen Tons/Yr:	0
SOX - Oxides of Sulphur Tons/Yr:	0
Particulate Matter Tons/Yr:	0
Part. Matter 10 Micrometers and Smllr Tons/Yr:	0
Year:	2000
County Code:	1
Air Basin:	SF
Facility ID:	10881
Air District Name:	BA
SIC Code:	7216
Air District Name:	BAY AREA AQMD
Community Health Air Pollution Info System:	Not reported
Consolidated Emission Reporting Rule:	Not reported
Total Organic Hydrocarbon Gases Tons/Yr:	1
Reactive Organic Gases Tons/Yr:	1
Carbon Monoxide Emissions Tons/Yr:	0
NOX - Oxides of Nitrogen Tons/Yr:	0
SOX - Oxides of Sulphur Tons/Yr:	0
Particulate Matter Tons/Yr:	0
Part. Matter 10 Micrometers and Smllr Tons/Yr:	0
Year:	2001
County Code:	1
Air Basin:	SF
Facility ID:	10881
Air District Name:	BA
SIC Code:	7216
Air District Name:	BAY AREA AQMD
Community Health Air Pollution Info System:	Not reported
Consolidated Emission Reporting Rule:	Not reported
Total Organic Hydrocarbon Gases Tons/Yr:	1
Reactive Organic Gases Tons/Yr:	1
Carbon Monoxide Emissions Tons/Yr:	0
NOX - Oxides of Nitrogen Tons/Yr:	0
SOX - Oxides of Sulphur Tons/Yr:	0
Particulate Matter Tons/Yr:	0
Part. Matter 10 Micrometers and Smllr Tons/Yr:	0
Year:	2002
County Code:	1
Air Basin:	SF
Facility ID:	10881
Air District Name:	BA
SIC Code:	7216
Air District Name:	BAY AREA AQMD
Community Health Air Pollution Info System:	Not reported
Consolidated Emission Reporting Rule:	Not reported
Total Organic Hydrocarbon Gases Tons/Yr:	2
Reactive Organic Gases Tons/Yr:	2
Carbon Monoxide Emissions Tons/Yr:	0
NOX - Oxides of Nitrogen Tons/Yr:	0
SOX - Oxides of Sulphur Tons/Yr:	0
Particulate Matter Tons/Yr:	0
Part. Matter 10 Micrometers and Smllr Tons/Yr:	0

Map ID
Direction
Distance
Elevation

MAP FINDINGS

Site

Database(s)

EDR ID Number
EPA ID Number

PROFESSIONAL INDUSTRIAL SERVIC (Continued)

1000429549

Year: 2003
County Code: 1
Air Basin: SF
Facility ID: 10881
Air District Name: BA
SIC Code: 7216
Air District Name: BAY AREA AQMD
Community Health Air Pollution Info System: Not reported
Consolidated Emission Reporting Rule: Not reported
Total Organic Hydrocarbon Gases Tons/Yr: 2
Reactive Organic Gases Tons/Yr: 2
Carbon Monoxide Emissions Tons/Yr: 0
NOX - Oxides of Nitrogen Tons/Yr: 0
SOX - Oxides of Sulphur Tons/Yr: 0
Particulate Matter Tons/Yr: 0
Part. Matter 10 Micrometers and Smlr Tons/Yr:0

Year: 2004
County Code: 1
Air Basin: SF
Facility ID: 10881
Air District Name: BA
SIC Code: 7216
Air District Name: BAY AREA AQMD
Community Health Air Pollution Info System: Not reported
Consolidated Emission Reporting Rule: Not reported
Total Organic Hydrocarbon Gases Tons/Yr: 1.8
Reactive Organic Gases Tons/Yr: 1.8
Carbon Monoxide Emissions Tons/Yr: 0
NOX - Oxides of Nitrogen Tons/Yr: 0
SOX - Oxides of Sulphur Tons/Yr: 0
Particulate Matter Tons/Yr: 0
Part. Matter 10 Micrometers and Smlr Tons/Yr:0

Year: 2005
County Code: 1
Air Basin: SF
Facility ID: 10881
Air District Name: BA
SIC Code: 7216
Air District Name: BAY AREA AQMD
Community Health Air Pollution Info System: Not reported
Consolidated Emission Reporting Rule: Not reported
Total Organic Hydrocarbon Gases Tons/Yr: 1.8
Reactive Organic Gases Tons/Yr: 1.8
Carbon Monoxide Emissions Tons/Yr: 0
NOX - Oxides of Nitrogen Tons/Yr: 0
SOX - Oxides of Sulphur Tons/Yr: 0
Particulate Matter Tons/Yr: 0
Part. Matter 10 Micrometers and Smlr Tons/Yr:0

Year: 2006
County Code: 1
Air Basin: SF
Facility ID: 10881
Air District Name: BA
SIC Code: 7216

Map ID
Direction
Distance
Elevation

MAP FINDINGS

Site

Database(s)

EDR ID Number
EPA ID Number

PROFESSIONAL INDUSTRIAL SERVIC (Continued)

1000429549

Air District Name: BAY AREA AQMD
Community Health Air Pollution Info System: Not reported
Consolidated Emission Reporting Rule: Not reported
Total Organic Hydrocarbon Gases Tons/Yr: 1.039
Reactive Organic Gases Tons/Yr: 1.039
Carbon Monoxide Emissions Tons/Yr: 0
NOX - Oxides of Nitrogen Tons/Yr: 0
SOX - Oxides of Sulphur Tons/Yr: 0
Particulate Matter Tons/Yr: 0
Part. Matter 10 Micrometers and Smlr Tons/Yr:0

Year: 2007
County Code: 1
Air Basin: SF
Facility ID: 10881
Air District Name: BA
SIC Code: 7216
Air District Name: BAY AREA AQMD
Community Health Air Pollution Info System: Not reported
Consolidated Emission Reporting Rule: Not reported
Total Organic Hydrocarbon Gases Tons/Yr: 1.039
Reactive Organic Gases Tons/Yr: 1.039
Carbon Monoxide Emissions Tons/Yr: 0
NOX - Oxides of Nitrogen Tons/Yr: 0
SOX - Oxides of Sulphur Tons/Yr: 0
Particulate Matter Tons/Yr: 0
Part. Matter 10 Micrometers and Smlr Tons/Yr:0

Year: 2008
County Code: 1
Air Basin: SF
Facility ID: 10881
Air District Name: BA
SIC Code: 7216
Air District Name: BAY AREA AQMD
Community Health Air Pollution Info System: Not reported
Consolidated Emission Reporting Rule: Not reported
Total Organic Hydrocarbon Gases Tons/Yr: 1.039
Reactive Organic Gases Tons/Yr: 1.039
Carbon Monoxide Emissions Tons/Yr: 0
NOX - Oxides of Nitrogen Tons/Yr: 0
SOX - Oxides of Sulphur Tons/Yr: 0
Particulate Matter Tons/Yr: 0
Part. Matter 10 Micrometers and Smlr Tons/Yr:0

Year: 2009
County Code: 1
Air Basin: SF
Facility ID: 10881
Air District Name: BA
SIC Code: 7216
Air District Name: BAY AREA AQMD
Community Health Air Pollution Info System: Not reported
Consolidated Emission Reporting Rule: Not reported
Total Organic Hydrocarbon Gases Tons/Yr: 1.0389999999999999
Reactive Organic Gases Tons/Yr: 1.0389999999999999
Carbon Monoxide Emissions Tons/Yr: 0

Map ID
Direction
Distance
Elevation

MAP FINDINGS

Site

Database(s)

EDR ID Number
EPA ID Number

PROFESSIONAL INDUSTRIAL SERVIC (Continued)

1000429549

NOX - Oxides of Nitrogen Tons/Yr: 0
SOX - Oxides of Sulphur Tons/Yr: 0
Particulate Matter Tons/Yr: 0
Part. Matter 10 Micrometers and Smlr Tons/Yr:0

Year: 2010
County Code: 1
Air Basin: SF
Facility ID: 10881
Air District Name: BA
SIC Code: 7216
Air District Name: BAY AREA AQMD
Community Health Air Pollution Info System: Not reported
Consolidated Emission Reporting Rule: Not reported
Total Organic Hydrocarbon Gases Tons/Yr: 0.7149999999999997
Reactive Organic Gases Tons/Yr: 0.7149999999999997
Carbon Monoxide Emissions Tons/Yr: 0
NOX - Oxides of Nitrogen Tons/Yr: 0
SOX - Oxides of Sulphur Tons/Yr: 0
Particulate Matter Tons/Yr: 0
Part. Matter 10 Micrometers and Smlr Tons/Yr:0

Year: 2011
County Code: 1
Air Basin: SF
Facility ID: 10881
Air District Name: BA
SIC Code: 7216
Air District Name: BAY AREA AQMD
Community Health Air Pollution Info System: Not reported
Consolidated Emission Reporting Rule: Not reported
Total Organic Hydrocarbon Gases Tons/Yr: 0.715
Reactive Organic Gases Tons/Yr: 0.715
Carbon Monoxide Emissions Tons/Yr: 0
NOX - Oxides of Nitrogen Tons/Yr: 0
SOX - Oxides of Sulphur Tons/Yr: 0
Particulate Matter Tons/Yr: 0
Part. Matter 10 Micrometers and Smlr Tons/Yr:0

Year: 2012
County Code: 1
Air Basin: SF
Facility ID: 10881
Air District Name: BA
SIC Code: 7216
Air District Name: BAY AREA AQMD
Community Health Air Pollution Info System: Not reported
Consolidated Emission Reporting Rule: Not reported
Total Organic Hydrocarbon Gases Tons/Yr: 0.715
Reactive Organic Gases Tons/Yr: 0.715
Carbon Monoxide Emissions Tons/Yr: 0
NOX - Oxides of Nitrogen Tons/Yr: 0
SOX - Oxides of Sulphur Tons/Yr: 0
Particulate Matter Tons/Yr: 0
Part. Matter 10 Micrometers and Smlr Tons/Yr:0

Year: 2013

Map ID
Direction
Distance
Elevation

MAP FINDINGS

Site

Database(s)

EDR ID Number
EPA ID Number

PROFESSIONAL INDUSTRIAL SERVIC (Continued)

1000429549

County Code: 1
Air Basin: SF
Facility ID: 10881
Air District Name: BA
SIC Code: 7216
Air District Name: BAY AREA AQMD
Community Health Air Pollution Info System: Not reported
Consolidated Emission Reporting Rule: Not reported
Total Organic Hydrocarbon Gases Tons/Yr: 0.715
Reactive Organic Gases Tons/Yr: 0.715
Carbon Monoxide Emissions Tons/Yr: 0
NOX - Oxides of Nitrogen Tons/Yr: 0
SOX - Oxides of Sulphur Tons/Yr: 0
Particulate Matter Tons/Yr: 0
Part. Matter 10 Micrometers and Smllr Tons/Yr:0

HAZNET:

envid: 1000429549
Year: 2006
GEPaid: CAD980895866
Contact: STU DEPPEr
Telephone: 6502914572
Mailing Name: Not reported
Mailing Address: 31 MUTH DR
Mailing City,St,Zip: ORINDA, CA 94563
Gen County: Not reported
TSD EPA ID: CAD028409019
TSD County: Not reported
Waste Category: Off-specification, aged or surplus organics
Disposal Method: Transfer Station
Tons: 0.14
Cat Decode: Not reported
Method Decode: Not reported
Facility County: Alameda

envid: 1000429549
Year: 2006
GEPaid: CAD980895866
Contact: STU DEPPEr
Telephone: 6502914572
Mailing Name: Not reported
Mailing Address: 31 MUTH DR
Mailing City,St,Zip: ORINDA, CA 94563
Gen County: Not reported
TSD EPA ID: CAD028409019
TSD County: Not reported
Waste Category: Off-specification, aged or surplus organics
Disposal Method: Fuel Blending Prior To Energy Recovery At Another Site
Tons: 0.62
Cat Decode: Not reported
Method Decode: Not reported
Facility County: Alameda

envid: 1000429549
Year: 2006
GEPaid: CAD980895866
Contact: STU DEPPEr

Map ID
Direction
Distance
Elevation

MAP FINDINGS

Site

Database(s)

EDR ID Number
EPA ID Number

PROFESSIONAL INDUSTRIAL SERVIC (Continued)

1000429549

Telephone: 6502914572
Mailing Name: Not reported
Mailing Address: 31 MUTH DR
Mailing City,St,Zip: ORINDA, CA 94563
Gen County: Not reported
TSD EPA ID: CAD028409019
TSD County: Not reported
Waste Category: Off-specification, aged or surplus organics
Disposal Method: Transfer Station
Tons: 0.2
Cat Decode: Not reported
Method Decode: Not reported
Facility County: Alameda

envid: 1000429549
Year: 2006
GEPAID: CAD980895866
Contact: STU DEPPEP
Telephone: 6502914572
Mailing Name: Not reported
Mailing Address: 31 MUTH DR
Mailing City,St,Zip: ORINDA, CA 94563
Gen County: Not reported
TSD EPA ID: CAD097030993
TSD County: Not reported
Waste Category: Unspecified aqueous solution
Disposal Method: Treatment, Tank
Tons: 0.62
Cat Decode: Not reported
Method Decode: Not reported
Facility County: Alameda

envid: 1000429549
Year: 2006
GEPAID: CAD980895866
Contact: STU DEPPEP
Telephone: 6502914572
Mailing Name: Not reported
Mailing Address: 31 MUTH DR
Mailing City,St,Zip: ORINDA, CA 94563
Gen County: Not reported
TSD EPA ID: CAD097030993
TSD County: Not reported
Waste Category: Unspecified aqueous solution
Disposal Method: Recycler
Tons: 0.29
Cat Decode: Not reported
Method Decode: Not reported
Facility County: Alameda

[Click this hyperlink](#) while viewing on your computer to access 10 additional CA_HAZNET: record(s) in the EDR Site Report.

HIST CORTESE:

Region: CORTESE
Facility County Code: 1
Reg By: LTNKA

Map ID
Direction
Distance
Elevation

MAP FINDINGS

Site

Database(s)

EDR ID Number
EPA ID Number

PROFESSIONAL INDUSTRIAL SERVIC (Continued)

1000429549

Reg Id: 01-2279

44
South
1/4-1/2
0.386 mi.
2038 ft.

DELLUCHI
14 GLEN AVE
OAKLAND, CA 94611

LUST
Alameda County CS
HIST CORTESE

S102428715
N/A

Relative:
Lower

LUST:

Actual:
100 ft.

Region: STATE
Global Id: T0600100440
Latitude: 37.826192
Longitude: -122.25223
Case Type: LUST Cleanup Site
Status: Completed - Case Closed
Status Date: 10/03/1994
Lead Agency: ALAMEDA COUNTY LOP
Case Worker: Not reported
Local Agency: Not reported
RB Case Number: 01-0484
LOC Case Number: RO0000527
File Location: All Files are on GeoTracker or in the Local Agency Database
Potential Media Affect: Other Groundwater (uses other than drinking water)
Potential Contaminants of Concern: Kerosene
Site History: Not reported

Click here to access the California GeoTracker records for this facility:

Contact:

Global Id: T0600100440
Contact Type: Regional Board Caseworker
Contact Name: Regional Water Board
Organization Name: SAN FRANCISCO BAY RWQCB (REGION 2)
Address: 1515 CLAY ST SUITE 1400
City: OAKLAND
Email: Not reported
Phone Number: Not reported

Status History:

Global Id: T0600100440
Status: Open - Case Begin Date
Status Date: 03/15/1992

Global Id: T0600100440
Status: Completed - Case Closed
Status Date: 10/03/1994

Regulatory Activities:

Global Id: T0600100440
Action Type: Other
Date: 03/15/1992
Action: Leak Reported

LUST REG 2:

Region: 2
Facility Id: 01-0484

Map ID
 Direction
 Distance
 Elevation

MAP FINDINGS

Site

Database(s)

EDR ID Number
 EPA ID Number

DELLUCHI (Continued)

S102428715

Facility Status: Case Closed
 Case Number: 4155
 How Discovered: Tank Closure
 Leak Cause: Corrosion
 Leak Source: Tank
 Date Leak Confirmed: 5/12/1992
 Oversight Program: LUST
 Prelim. Site Assessment Workplan Submitted: 6/25/1992
 Preliminary Site Assessment Began: Not reported
 Pollution Characterization Began: Not reported
 Pollution Remediation Plan Submitted: Not reported
 Date Remediation Action Underway: Not reported
 Date Post Remedial Action Monitoring Began: Not reported

Alameda County CS:

Status: Case Closed
 Record Id: RO0000527
 PE: 5602
 Facility Status: Case Closed

HIST CORTESE:

Region: CORTESE
 Facility County Code: 1
 Reg By: LTNKA
 Reg Id: 01-0484

J45
 SW
 1/4-1/2
 0.392 mi.
 2071 ft.

GLOVATORIUM
3820 MANILA AVENUE
OAKLAND, CA 94611
Site 2 of 4 in cluster J

LUST **S103982786**
SLIC **N/A**
Alameda County CS
DRYCLEANERS

Relative:
Lower

LUST:

Actual:
83 ft.

Region: STATE
 Global Id: T0600102095
 Latitude: 37.8267886281714
 Longitude: -122.258087599931
 Case Type: LUST Cleanup Site
 Status: Open - Assessment & Interim Remedial Action
 Status Date: 08/24/2015
 Lead Agency: SAN FRANCISCO BAY RWQCB (REGION 2)
 Case Worker: MYM
 Local Agency: Not reported
 RB Case Number: 01-2279
 LOC Case Number: Not reported
 File Location: All Files are on GeoTracker or in the Local Agency Database
 Potential Media Affect: Other Groundwater (uses other than drinking water)
 Potential Contaminants of Concern: Stoddard solvent / Mineral Spirits / Distillates
 Site History: The subject property (site) is a commercial facility located between Manila Avenue and Broadway, near the intersection with 38th Street in Oakland, California. Site investigation activities have been conducted at the site since 1997. Interim remediation was initiated but has not been completed. Six underground storage tanks (USTs) were formerly located on-site. Two were located under the sidewalk on 38th Street and four inside the building. UST capacities have been variously reported as ranging from 800 to 4,000 gallons. The USTs reportedly contained Stoddard solvent (TPH-ss), fuel oil and possibly waste oil.

Map ID
Direction
Distance
Elevation

MAP FINDINGS

Site

Database(s)

EDR ID Number
EPA ID Number

GLOVATORIUM (Continued)

S103982786

The USTs inside the building were interconnected through a series of pipes and valves. Reportedly, in the late 1970s a significant release of TPH-ss occurred when a new piping system was installed (Figure 2). In 1997, the six USTs were abandoned in place, by backfilling with either cement-sand slurry or pea gravel, by HK2, Inc of San Mateo. HK2 conducted the UST closure and reporting. UST-1 through UST-4, inside the building, contained residual liquid. On June 5 and 9, 1997, HK2 delivered a 1,500-gallon aboveground storage tank (AST) to the site, measured the amount of liquid in each of these four USTs, collected samples of residual liquid from each, pumped the residual liquid into the AST, rinsed the USTs, pumped the rinsate into the AST, and inspected the inside of each UST with video camera. The report indicates presence of holes in UST-1 and UST-3, which contained TPH-ss; the report also indicates that on June 11, 1997, HK2 pumped out groundwater that had recharged into UST-1 and UST-4. This indirectly indicates the presence of hole(s) in UST-1 and UST-4 also. A total of 81 drums containing diesel fuel, TPH-ss, oil, and various wastes were removed from the site and properly disposed of. Based on results of past site investigations and groundwater monitoring data, soil and groundwater have been impacted by petroleum hydrocarbons and chlorinated solvents. The source area for TPH-ss appears to have been formed by chemical releases from the former indoor USTs and their associated piping system, as well as from the washing machine operation. As noted above, a significant release was reportedly discovered in the late 1970s, when new underground piping connecting the USTs to the washing machines was found to have been installed incorrectly. Not all historic documents for the fuel leak case may be available on GeoTracker. A more complete historic case file for this site is located on the Alameda County Environmental Health website at: <http://ehgis.acgov.org/dehpublic/dehpublic.jsp>
5/28/15: THIS CASE IS BEING CLOSED BUT WOULD BE REGULATED UNDER THE SITE CLEANUP PROGRAM (SCP) FOR REGULATORY OVERSIGHT EFFICIENCY. THE NEW SCP CASE FILE NO. IS 01S0762.

Click here to access the California GeoTracker records for this facility:

Contact:

Global Id: T0600102095
Contact Type: Regional Board Caseworker
Contact Name: MARTIN MUSONGE
Organization Name: SAN FRANCISCO BAY RWQCB (REGION 2)
Address: 1515 CLAY STREET
City: OAKLAND
Email: martin.musonge@waterboards.ca.gov
Phone Number: Not reported

Status History:

Global Id: T0600102095
Status: Open - Case Begin Date
Status Date: 05/31/1990

Global Id: T0600102095
Status: Open - Site Assessment
Status Date: 03/11/1997

Global Id: T0600102095
Status: Completed - Case Closed

Map ID
Direction
Distance
Elevation

MAP FINDINGS

Site

Database(s)

EDR ID Number
EPA ID Number

GLOVATORIUM (Continued)

S103982786

Status Date: 05/28/2015

Global Id: T0600102095
Status: Open - Assessment & Interim Remedial Action
Status Date: 08/24/2015

Global Id: T0600102095
Status: Open - Reopen Case
Status Date: 08/24/2015

Regulatory Activities:

Global Id: T0600102095
Action Type: REMEDIATION
Date: 01/31/2002
Action: Free Product Removal

Global Id: T0600102095
Action Type: REMEDIATION
Date: 12/17/2008
Action: In Situ Physical/Chemical Treatment (other than SVE)

Global Id: T0600102095
Action Type: ENFORCEMENT
Date: 12/05/2008
Action: Staff Letter - #20081205

Global Id: T0600102095
Action Type: ENFORCEMENT
Date: 05/31/2012
Action: Referral to Regional Board - #20120531

Global Id: T0600102095
Action Type: Other
Date: 06/09/1997
Action: Leak Stopped

Global Id: T0600102095
Action Type: RESPONSE
Date: 01/14/2012
Action: Site Assessment Report

Global Id: T0600102095
Action Type: RESPONSE
Date: 03/14/1996
Action: Other Report / Document

Global Id: T0600102095
Action Type: RESPONSE
Date: 09/15/2009
Action: NPDES / WDR Reports

Global Id: T0600102095
Action Type: ENFORCEMENT
Date: 04/06/2009
Action: Staff Letter - #20090406

Global Id: T0600102095

Map ID
Direction
Distance
Elevation

MAP FINDINGS

Site

Database(s)

EDR ID Number
EPA ID Number

GLOVATORIUM (Continued)

S103982786

Action Type:	Other
Date:	10/15/1990
Action:	Leak Reported
Global Id:	T0600102095
Action Type:	RESPONSE
Date:	07/05/1989
Action:	Correspondence
Global Id:	T0600102095
Action Type:	ENFORCEMENT
Date:	07/23/2009
Action:	Staff Letter - #20090723
Global Id:	T0600102095
Action Type:	ENFORCEMENT
Date:	09/03/2014
Action:	Other Report
Global Id:	T0600102095
Action Type:	ENFORCEMENT
Date:	08/27/2014
Action:	Staff Letter
Global Id:	T0600102095
Action Type:	ENFORCEMENT
Date:	05/28/2014
Action:	13267 Requirement
Global Id:	T0600102095
Action Type:	ENFORCEMENT
Date:	05/05/2014
Action:	Site Visit / Inspection / Sampling
Global Id:	T0600102095
Action Type:	ENFORCEMENT
Date:	08/12/2014
Action:	Petition Dismissed by Executive Director
Global Id:	T0600102095
Action Type:	ENFORCEMENT
Date:	07/17/2015
Action:	Staff Letter
Global Id:	T0600102095
Action Type:	ENFORCEMENT
Date:	09/03/2014
Action:	Complaint
Global Id:	T0600102095
Action Type:	ENFORCEMENT
Date:	03/05/2015
Action:	Notice of Violation
Global Id:	T0600102095
Action Type:	ENFORCEMENT
Date:	03/26/2015

Map ID
Direction
Distance
Elevation

MAP FINDINGS

Site

Database(s)

EDR ID Number
EPA ID Number

GLOVATORIUM (Continued)

S103982786

Action: Notice of Violation

Global Id: T0600102095
Action Type: ENFORCEMENT
Date: 06/27/2014
Action: File Review - Closure

Global Id: T0600102095
Action Type: RESPONSE
Date: 09/04/2011
Action: Other Report / Document

Global Id: T0600102095
Action Type: RESPONSE
Date: 10/16/2013
Action: Request for Closure - Regulator Responded

Global Id: T0600102095
Action Type: RESPONSE
Date: 03/31/2015
Action: Request for Closure - Regulator Responded

Global Id: T0600102095
Action Type: ENFORCEMENT
Date: 08/24/2015
Action: Site Reopened Letter

Global Id: T0600102095
Action Type: ENFORCEMENT
Date: 03/26/2015
Action: Notice to Comply

Global Id: T0600102095
Action Type: ENFORCEMENT
Date: 05/29/2014
Action: Site Visit / Inspection / Sampling

Global Id: T0600102095
Action Type: RESPONSE
Date: 02/03/2016
Action: Request for Closure - Regulator Responded

Global Id: T0600102095
Action Type: RESPONSE
Date: 08/28/2015
Action: Other Report / Document - Regulator Responded

Global Id: T0600102095
Action Type: ENFORCEMENT
Date: 02/10/2011
Action: Staff Letter - #20110210

Global Id: T0600102095
Action Type: ENFORCEMENT
Date: 10/19/2015
Action: 13267 Requirement

Map ID
Direction
Distance
Elevation

MAP FINDINGS

Site

Database(s)

EDR ID Number
EPA ID Number

GLOVATORIUM (Continued)

S103982786

Global Id:	T0600102095
Action Type:	RESPONSE
Date:	06/30/2014
Action:	Conceptual Site Model
Global Id:	T0600102095
Action Type:	RESPONSE
Date:	10/10/2014
Action:	Correspondence
Global Id:	T0600102095
Action Type:	RESPONSE
Date:	04/01/2015
Action:	Soil and Water Investigation Workplan
Global Id:	T0600102095
Action Type:	ENFORCEMENT
Date:	08/25/2010
Action:	Staff Letter - #20100825
Global Id:	T0600102095
Action Type:	ENFORCEMENT
Date:	10/01/2015
Action:	Meeting
Global Id:	T0600102095
Action Type:	ENFORCEMENT
Date:	08/27/2015
Action:	Email Correspondence
Global Id:	T0600102095
Action Type:	ENFORCEMENT
Date:	04/28/2011
Action:	Staff Letter - #20110428
Global Id:	T0600102095
Action Type:	ENFORCEMENT
Date:	11/16/2011
Action:	Staff Letter - #20111116
Global Id:	T0600102095
Action Type:	ENFORCEMENT
Date:	01/12/2014
Action:	Petition Submitted for Review
Global Id:	T0600102095
Action Type:	ENFORCEMENT
Date:	12/21/2011
Action:	Preparation of Record for Appeal/Referral/Petition - #20111221
Global Id:	T0600102095
Action Type:	ENFORCEMENT
Date:	01/26/2012
Action:	Technical Correspondence / Assistance / Other - #20120126
Global Id:	T0600102095
Action Type:	ENFORCEMENT

Map ID
Direction
Distance
Elevation

MAP FINDINGS

Site

Database(s)

EDR ID Number
EPA ID Number

GLOVATORIUM (Continued)

S103982786

Date: 08/11/2016
Action: Petition Dismissed by Executive Director

Global Id: T0600102095
Action Type: ENFORCEMENT
Date: 05/03/2016
Action: File review

Global Id: T0600102095
Action Type: ENFORCEMENT
Date: 03/05/2015
Action: Notice of Violation

Global Id: T0600102095
Action Type: ENFORCEMENT
Date: 07/17/2015
Action: 13267 Requirement

Global Id: T0600102095
Action Type: ENFORCEMENT
Date: 09/30/2015
Action: Technical Correspondence / Assistance / Other

Global Id: T0600102095
Action Type: ENFORCEMENT
Date: 08/20/1990
Action: Notice of Violation - #UNK

Global Id: T0600102095
Action Type: ENFORCEMENT
Date: 05/02/2013
Action: File Review - Closure

Global Id: T0600102095
Action Type: Other
Date: 05/31/1990
Action: Leak Discovery

Global Id: T0600102095
Action Type: RESPONSE
Date: 02/14/2011
Action: Soil and Water Investigation Workplan

Global Id: T0600102095
Action Type: RESPONSE
Date: 11/22/2010
Action: Monitoring Report - Semi-Annually

Global Id: T0600102095
Action Type: RESPONSE
Date: 01/31/2016
Action: Correspondence

Global Id: T0600102095
Action Type: RESPONSE
Date: 10/14/2015
Action: Other Report / Document

Map ID
Direction
Distance
Elevation

MAP FINDINGS

Site

Database(s)

EDR ID Number
EPA ID Number

GLOVATORIUM (Continued)

S103982786

Global Id: T0600102095
Action Type: RESPONSE
Date: 03/20/2000
Action: Soil and Water Investigation Report

Global Id: T0600102095
Action Type: RESPONSE
Date: 03/13/1997
Action: Other Workplan

Global Id: T0600102095
Action Type: RESPONSE
Date: 09/24/1999
Action: Other Report / Document

Global Id: T0600102095
Action Type: ENFORCEMENT
Date: 11/17/2010
Action: Staff Letter - #20101117

Global Id: T0600102095
Action Type: ENFORCEMENT
Date: 06/21/2005
Action: Staff Letter - #20050621

Global Id: T0600102095
Action Type: RESPONSE
Date: 03/28/2011
Action: Soil and Water Investigation Workplan - Addendum

Global Id: T0600102095
Action Type: RESPONSE
Date: 08/26/2011
Action: Soil and Water Investigation Report

Global Id: T0600102095
Action Type: RESPONSE
Date: 10/05/2015
Action: Other Report / Document

Global Id: T0600102095
Action Type: RESPONSE
Date: 04/07/1997
Action: Correspondence

SLIC:

Region: STATE
Facility Status: **Open - Assessment & Interim Remedial Action**
Status Date: 04/23/2015
Global Id: T10000006741
Lead Agency: SAN FRANCISCO BAY RWQCB (REGION 2)
Lead Agency Case Number: Not reported
Latitude: 37.82676
Longitude: -122.25847
Case Type: Cleanup Program Site
Case Worker: MYM

Map ID
Direction
Distance
Elevation

MAP FINDINGS

Site

Database(s)

EDR ID Number
EPA ID Number

GLOVATORIUM (Continued)

S103982786

Local Agency: Not reported
RB Case Number: 01S0762
File Location: All Files are on GeoTracker or in the Local Agency Database
Potential Media Affected: Indoor Air, Other Groundwater (uses other than drinking water), Soil, Soil Vapor
Potential Contaminants of Concern: Tetrachloroethylene (PCE), Trichloroethylene (TCE), Vinyl chloride, Diesel, Gasoline, Kerosene, Stoddard solvent / Mineral Spirits / Distillates, Total Petroleum Hydrocarbons (TPH)
Site History: The American Red Cross (ARC) is a tenant of the 3901 Broadway with no rights of ownership for this property. The ARC has leased this first floor tenant space from December 1998 to current. The ARC operates this site from general office use only.

[Click here to access the California GeoTracker records for this facility:](#)

Alameda County CS:

Status: 11
Record Id: RO0000458
PE: 5602
Facility Status: Not reported

Status: Pollution Characterization
Record Id: RO0000458
PE: 5602
Facility Status: Pollution Charaterization

DRYCLEANERS:

EPA Id: CAL000093460
NAICS Code: 81232
NAICS Description: Drycleaning and Laundry Services (except Coin-Operated)
SIC Code: 7211
SIC Description: Power Laundries, Family and Commercial
Create Date: 11/30/1994
Facility Active: No
Inactive Date: 06/30/2015
Facility Addr2: Not reported
Owner Name: ERIC DEPPER
Owner Address: 3820 MANILA AVE
Owner Address 2: Not reported
Owner Telephone: 5106588663
Contact Name: ERIC DEPPER
Contact Address: 3820 MANILA AVE
Contact Address 2: Not reported
Contact Telephone: 5106588663
Mailing Name: Not reported
Mailing Address 1: 3820 MANILA AVE
Mailing Address 2: Not reported
Mailing City: OAKLAND
Mailing State: CA
Mailing Zip: 946092622
Owner Fax: 0000000000
Region Code: 2

Map ID
Direction
Distance
Elevation

MAP FINDINGS

Site

Database(s)

EDR ID Number
EPA ID Number

J46 EARL THOMPSON PROPERTY
SSW 316 38TH STREET
1/4-1/2 OAKLAND, CA 94611
0.397 mi.
2095 ft. Site 3 of 4 in cluster J

LUST U003300066
Alameda County CS N/A
HIST CORTESE

Relative:
Lower

LUST:

Actual:
88 ft.

Region: STATE
Global Id: T10000000885
Latitude: 37.8264182047456
Longitude: -122.258028830688
Case Type: LUST Cleanup Site
Status: Open - Site Assessment
Status Date: 11/20/2008
Lead Agency: SAN FRANCISCO BAY RWQCB (REGION 2)
Case Worker: MYM
Local Agency: Not reported
RB Case Number: 01-2412
LOC Case Number: RO0002996
File Location: All Files are on GeoTracker or in the Local Agency Database
Potential Media Affect: Other Groundwater (uses other than drinking water)
Potential Contaminants of Concern: Diesel, Gasoline, Stoddard solvent / Mineral Sprits / Distillates
Site History: Three USTs located under the sidewalk in front of the Thompson Property were properly closed in place in November 2008. Petroleum hydrocarbons were detected in soil and groundwater samples collected from borings advanced in the area around the closed in place tanks. Investigation consisting of soil and groundwater sampling is currently underway to define the horizontal and vertical extent of contamination. Not all historic documents for the fuel leak case may be available on GeoTracker. A more complete historic case file for this site is located on the Alameda County Environmental Health website at: <http://ehgis.acgov.org/dehpublic/dehpublic.jsp>

Click here to access the California GeoTracker records for this facility:

Contact:

Global Id: T10000000885
Contact Type: Regional Board Caseworker
Contact Name: MARTIN MUSONGE
Organization Name: SAN FRANCISCO BAY RWQCB (REGION 2)
Address: 1515 CLAY STREET
City: OAKLAND
Email: martin.musonge@waterboards.ca.gov
Phone Number: Not reported

Status History:

Global Id: T10000000885
Status: Open - Case Begin Date
Status Date: 11/20/2008

Global Id: T10000000885
Status: Open - Site Assessment
Status Date: 11/20/2008

Regulatory Activities:

Global Id: T10000000885
Action Type: ENFORCEMENT
Date: 05/02/2013
Action: File Review - Closure

Map ID
Direction
Distance
Elevation

MAP FINDINGS

Site

Database(s)

EDR ID Number
EPA ID Number

EARL THOMPSON PROPERTY (Continued)

U003300066

Global Id:	T10000000885
Action Type:	Other
Date:	11/20/2008
Action:	Leak Discovery
Global Id:	T10000000885
Action Type:	RESPONSE
Date:	12/31/2013
Action:	Soil and Water Investigation Workplan
Global Id:	T10000000885
Action Type:	ENFORCEMENT
Date:	04/30/2009
Action:	Staff Letter - #20090430
Global Id:	T10000000885
Action Type:	ENFORCEMENT
Date:	05/31/2012
Action:	Referral to Regional Board - #20120531
Global Id:	T10000000885
Action Type:	Other
Date:	11/20/2008
Action:	Leak Stopped
Global Id:	T10000000885
Action Type:	ENFORCEMENT
Date:	07/24/2009
Action:	Staff Letter - #20090724
Global Id:	T10000000885
Action Type:	ENFORCEMENT
Date:	07/24/2009
Action:	Notice to Comply - #20090724
Global Id:	T10000000885
Action Type:	ENFORCEMENT
Date:	09/17/2009
Action:	Staff Letter - #20090917
Global Id:	T10000000885
Action Type:	ENFORCEMENT
Date:	07/09/2015
Action:	Meeting
Global Id:	T10000000885
Action Type:	ENFORCEMENT
Date:	12/23/2009
Action:	Staff Letter - #20091223
Global Id:	T10000000885
Action Type:	ENFORCEMENT
Date:	06/27/2014
Action:	File Review - Closure
Global Id:	T10000000885
Action Type:	ENFORCEMENT

Map ID
Direction
Distance
Elevation

MAP FINDINGS

Site

Database(s)

EDR ID Number
EPA ID Number

EARL THOMPSON PROPERTY (Continued)

U003300066

Date: 10/28/2014
Action: Meeting

Global Id: T10000000885
Action Type: ENFORCEMENT
Date: 08/07/2015
Action: 13267 Requirement

Global Id: T10000000885
Action Type: RESPONSE
Date: 06/29/2015
Action: Soil and Water Investigation Workplan - Regulator Responded

Global Id: T10000000885
Action Type: ENFORCEMENT
Date: 04/12/2010
Action: Staff Letter - #20100412

Global Id: T10000000885
Action Type: ENFORCEMENT
Date: 05/12/2015
Action: 13267 Requirement

Global Id: T10000000885
Action Type: Other
Date: 01/29/2009
Action: Leak Reported

Global Id: T10000000885
Action Type: ENFORCEMENT
Date: 04/26/2011
Action: Staff Letter - #20110426

Global Id: T10000000885
Action Type: ENFORCEMENT
Date: 10/23/2015
Action: 13267 Requirement

Global Id: T10000000885
Action Type: RESPONSE
Date: 11/10/2009
Action: Soil and Water Investigation Workplan

Global Id: T10000000885
Action Type: ENFORCEMENT
Date: 12/02/2010
Action: Staff Letter - #20101202

Global Id: T10000000885
Action Type: ENFORCEMENT
Date: 07/13/2016
Action: Notice of Violation

Global Id: T10000000885
Action Type: RESPONSE
Date: 03/04/2010
Action: Soil and Water Investigation Workplan

Map ID
Direction
Distance
Elevation

MAP FINDINGS

Site

Database(s)

EDR ID Number
EPA ID Number

EARL THOMPSON PROPERTY (Continued)

U003300066

Global Id:	T10000000885
Action Type:	RESPONSE
Date:	10/18/2010
Action:	Soil and Water Investigation Report
Global Id:	T10000000885
Action Type:	ENFORCEMENT
Date:	11/21/2011
Action:	Staff Letter - #20111121
Global Id:	T10000000885
Action Type:	ENFORCEMENT
Date:	02/08/2016
Action:	13267 Requirement
Global Id:	T10000000885
Action Type:	ENFORCEMENT
Date:	10/09/2015
Action:	13267 Requirement
Global Id:	T10000000885
Action Type:	ENFORCEMENT
Date:	01/15/2016
Action:	Technical Correspondence / Assistance / Other
Global Id:	T10000000885
Action Type:	RESPONSE
Date:	02/29/2016
Action:	Correspondence
Global Id:	T10000000885
Action Type:	RESPONSE
Date:	08/31/2016
Action:	Other Report / Document
Global Id:	T10000000885
Action Type:	RESPONSE
Date:	08/31/2016
Action:	Site Assessment Report
Global Id:	T10000000885
Action Type:	RESPONSE
Date:	03/31/2011
Action:	Soil and Water Investigation Workplan
Global Id:	T10000000885
Action Type:	RESPONSE
Date:	10/20/2011
Action:	Soil and Water Investigation Report

Alameda County CS:

Status:	Leak Confirmation
Record Id:	RO0002996
PE:	5602
Facility Status:	Leak Confirmation

Map ID
Direction
Distance
Elevation

MAP FINDINGS

Site

Database(s)

EDR ID Number
EPA ID Number

EARL THOMPSON PROPERTY (Continued)

U003300066

Status: 11
Record Id: RO0002996
PE: 5602
Facility Status: Not reported

HIST CORTESE:

Region: CORTESE
Facility County Code: 1
Reg By: LTNKA
Reg Id: 01-2412

J47
SSW
1/4-1/2
0.405 mi.
2138 ft.

EXPRESS AUTO CLINIC
3810 BROADWAY
OAKLAND, CA 94611
Site 4 of 4 in cluster J

RCRA-SQG 1001085526
LUST CAR000008490
Alameda County CS
FINDS
ECHO
HAZNET
HIST CORTESE

Relative:
Lower

Actual:
99 ft.

RCRA-SQG:

Date form received by agency: 01/23/1996
Facility name: EXPRESS AUTO CLINIC
Facility address: 3810 BROADWAY
OAKLAND, CA 94611
EPA ID: CAR000008490
Mailing address: GRAND AVE
OAKLAND, CA 94610
Contact: GERALD FRIEDKIN
Contact address: 300 GRAND AVE
OAKLAND, CA 94610
Contact country: US
Contact telephone: (510) 465-7500
Contact email: Not reported
EPA Region: 09
Classification: Small Small Quantity Generator
Description: Handler: generates more than 100 and less than 1000 kg of hazardous waste during any calendar month and accumulates less than 6000 kg of hazardous waste at any time; or generates 100 kg or less of hazardous waste during any calendar month, and accumulates more than 1000 kg of hazardous waste at any time

Owner/Operator Summary:

Owner/operator name: GERALD FRIEDKIN
Owner/operator address: 300 GRAND AVE
OAKLAND, CA 94610
Owner/operator country: Not reported
Owner/operator telephone: (510) 465-7500
Legal status: Private
Owner/Operator Type: Owner
Owner/Op start date: Not reported
Owner/Op end date: Not reported

Handler Activities Summary:

U.S. importer of hazardous waste: No
Mixed waste (haz. and radioactive): No
Recycler of hazardous waste: No

Map ID
Direction
Distance
Elevation

MAP FINDINGS

Site

Database(s)

EDR ID Number
EPA ID Number

EXPRESS AUTO CLINIC (Continued)

1001085526

Transporter of hazardous waste: No
Treater, storer or disposer of HW: No
Underground injection activity: No
On-site burner exemption: No
Furnace exemption: No
Used oil fuel burner: No
Used oil processor: No
User oil refiner: No
Used oil fuel marketer to burner: No
Used oil Specification marketer: No
Used oil transfer facility: No
Used oil transporter: No

Violation Status: No violations found

LUST:

Region: STATE
Global Id: T0600101108
Latitude: 37.8260694066037
Longitude: -122.257299721241
Case Type: LUST Cleanup Site
Status: Completed - Case Closed
Status Date: 05/29/2014
Lead Agency: ALAMEDA COUNTY LOP
Case Worker: MD
Local Agency: ALAMEDA COUNTY LOP
RB Case Number: 01-1205
LOC Case Number: RO0000056
File Location: All Files are on GeoTracker or in the Local Agency Database
Potential Media Affect: Other Groundwater (uses other than drinking water), Soil
Potential Contaminants of Concern: Diesel, Gasoline, Waste Oil / Motor / Hydraulic / Lubricating
Site History: Four 6,000-gallon leaded gasoline USTs were removed in February 1980 when the station closed, while a 550-gallon waste oil UST remained until it was removed in May 1991. Impacted soil was excavated from the waste oil UST location at that time. Well MW-1 was installed in October 1991 through the waste oil UST excavation. In January 1992 well MW-2 was installed. In September 1995 soil bores B-1 to B-6 were installed. Wells MW-3 and MW-4 were installed in October 1995. In September 1996 wells MW-5 to MW-10. Up to 1.89 feet of free-phase was present for four quarters in 1999. Wells MW-3 and MW-8 were destroyed prior to two remedial excavations by separate parties, conducted in March & April 2000. Well MW-11 was installed in August 2000. In May 2002 well MW-5 was replaced with MW-5B and well MW-12 was installed. Vapor sampling is currently planned. Not all historic documents for the fuel leak case may be available on GeoTracker. A more complete historic case file for this site is located on the Alameda County Environmental Health website at: <http://ehgis.acgov.org/dehpublic/dehpublic.jsp>.

Click here to access the California GeoTracker records for this facility:

Contact: T0600101108
Global Id: T0600101108
Contact Type: Local Agency Caseworker
Contact Name: MARK DETTERMAN
Organization Name: ALAMEDA COUNTY LOP
Address: 1131 HARBOR BAY PARKWAY
City: ALAMEDA

Map ID
Direction
Distance
Elevation

MAP FINDINGS

Site

Database(s)

EDR ID Number
EPA ID Number

EXPRESS AUTO CLINIC (Continued)

1001085526

Email: mark.detterman@acgov.org
Phone Number: 5105676876

Global Id: T0600101108
Contact Type: Regional Board Caseworker
Contact Name: Regional Water Board
Organization Name: SAN FRANCISCO BAY RWQCB (REGION 2)
Address: 1515 CLAY ST SUITE 1400
City: OAKLAND
Email: Not reported
Phone Number: Not reported

Status History:

Global Id: T0600101108
Status: Open - Case Begin Date
Status Date: 05/15/1991

Global Id: T0600101108
Status: Open - Site Assessment
Status Date: 09/09/1999

Global Id: T0600101108
Status: Open - Remediation
Status Date: 03/06/2000

Global Id: T0600101108
Status: Open - Assessment & Interim Remedial Action
Status Date: 09/27/2002

Global Id: T0600101108
Status: Open - Eligible for Closure
Status Date: 08/15/2013

Global Id: T0600101108
Status: Completed - Case Closed
Status Date: 05/29/2014

Regulatory Activities:

Global Id: T0600101108
Action Type: ENFORCEMENT
Date: 03/22/2013
Action: Clean Up Fund - Case Closure Review Summary Report (RSR)

Global Id: T0600101108
Action Type: ENFORCEMENT
Date: 05/10/2012
Action: Staff Letter

Global Id: T0600101108
Action Type: ENFORCEMENT
Date: 05/10/2012
Action: Staff Letter - #20120510

Global Id: T0600101108
Action Type: Other
Date: 05/15/1991

Map ID
Direction
Distance
Elevation

MAP FINDINGS

Site

Database(s)

EDR ID Number
EPA ID Number

EXPRESS AUTO CLINIC (Continued)

1001085526

Action: Leak Stopped

Global Id: T0600101108
Action Type: RESPONSE
Date: 10/06/2011
Action: Clean Up Fund - 5-Year Review Summary

Global Id: T0600101108
Action Type: RESPONSE
Date: 03/19/2012
Action: Soil and Water Investigation Workplan - Addendum

Global Id: T0600101108
Action Type: ENFORCEMENT
Date: 05/13/2009
Action: Staff Letter - #20090513

Global Id: T0600101108
Action Type: ENFORCEMENT
Date: 05/23/2013
Action: Staff Letter - #20130523

Global Id: T0600101108
Action Type: ENFORCEMENT
Date: 03/26/2013
Action: Clean Up Fund - Letter to RP

Global Id: T0600101108
Action Type: Other
Date: 05/17/1991
Action: Leak Reported

Global Id: T0600101108
Action Type: RESPONSE
Date: 09/10/2012
Action: Soil and Water Investigation Report

Global Id: T0600101108
Action Type: RESPONSE
Date: 07/27/2012
Action: Monitoring Report - Quarterly

Global Id: T0600101108
Action Type: RESPONSE
Date: 01/11/2013
Action: Monitoring Report - Quarterly

Global Id: T0600101108
Action Type: RESPONSE
Date: 07/30/1990
Action: Correspondence

Global Id: T0600101108
Action Type: RESPONSE
Date: 06/05/2000
Action: Tank Removal Report / UST Sampling Report

Map ID
Direction
Distance
Elevation

MAP FINDINGS

Site

Database(s)

EDR ID Number
EPA ID Number

EXPRESS AUTO CLINIC (Continued)

1001085526

Global Id:	T0600101108
Action Type:	RESPONSE
Date:	11/01/1991
Action:	Soil and Water Investigation Report
Global Id:	T0600101108
Action Type:	RESPONSE
Date:	05/20/1999
Action:	Soil and Water Investigation Workplan
Global Id:	T0600101108
Action Type:	RESPONSE
Date:	01/21/1992
Action:	Well Installation Workplan
Global Id:	T0600101108
Action Type:	RESPONSE
Date:	11/15/1998
Action:	CAP/RAP - Other Report
Global Id:	T0600101108
Action Type:	RESPONSE
Date:	09/13/1995
Action:	Soil and Water Investigation Report
Global Id:	T0600101108
Action Type:	RESPONSE
Date:	01/11/1996
Action:	Soil and Water Investigation Report
Global Id:	T0600101108
Action Type:	RESPONSE
Date:	06/29/2009
Action:	Soil Vapor Intrusion Investigation Workplan
Global Id:	T0600101108
Action Type:	RESPONSE
Date:	03/16/2012
Action:	Soil and Water Investigation Workplan
Global Id:	T0600101108
Action Type:	RESPONSE
Date:	11/25/1996
Action:	Soil and Water Investigation Report
Global Id:	T0600101108
Action Type:	RESPONSE
Date:	09/25/2002
Action:	Soil and Water Investigation Report
Global Id:	T0600101108
Action Type:	RESPONSE
Date:	06/18/1991
Action:	Tank Removal Report / UST Sampling Report
Global Id:	T0600101108
Action Type:	RESPONSE

Map ID
Direction
Distance
Elevation

MAP FINDINGS

Site

Database(s)

EDR ID Number
EPA ID Number

EXPRESS AUTO CLINIC (Continued)

1001085526

Date: 02/23/2000
Action: Monitoring Report - Quarterly

Global Id: T0600101108
Action Type: RESPONSE
Date: 05/17/1991
Action: Other Report / Document

Global Id: T0600101108
Action Type: RESPONSE
Date: 08/16/1995
Action: Soil and Water Investigation Workplan

Global Id: T0600101108
Action Type: RESPONSE
Date: 05/19/2000
Action: Monitoring Report - Quarterly

Global Id: T0600101108
Action Type: ENFORCEMENT
Date: 07/24/2009
Action: Staff Letter - #20090724

Global Id: T0600101108
Action Type: ENFORCEMENT
Date: 05/16/2014
Action: State Water Board Closure Order

Global Id: T0600101108
Action Type: RESPONSE
Date: 11/20/2000
Action: Monitoring Report - Quarterly

Global Id: T0600101108
Action Type: RESPONSE
Date: 03/29/2013
Action: Request for Closure - Regulator Responded

Global Id: T0600101108
Action Type: REMEDIATION
Date: 09/09/1999
Action: Excavation

Global Id: T0600101108
Action Type: ENFORCEMENT
Date: 12/15/2011
Action: Staff Letter - #20111215

Global Id: T0600101108
Action Type: ENFORCEMENT
Date: 12/15/2011
Action: Staff Letter - #20111215

Global Id: T0600101108
Action Type: RESPONSE
Date: 09/16/2010
Action: Clean Up Fund - 5-Year Review Summary

Map ID
Direction
Distance
Elevation

MAP FINDINGS

Site

Database(s)

EDR ID Number
EPA ID Number

EXPRESS AUTO CLINIC (Continued)

1001085526

Global Id: T0600101108
Action Type: ENFORCEMENT
Date: 06/09/2013
Action: State Water Board Closure Order

Global Id: T0600101108
Action Type: ENFORCEMENT
Date: 11/26/1991
Action: Staff Letter

Global Id: T0600101108
Action Type: Other
Date: 05/17/1991
Action: Leak Discovery

LUST REG 2:

Region: 2
Facility Id: 01-1205
Facility Status: Preliminary site assessment underway
Case Number: 435
How Discovered: Tank Closure
Leak Cause: Structure Failure
Leak Source: Tank
Date Leak Confirmed: Not reported
Oversight Program: LUST
Prelim. Site Assessment Workplan Submitted: Not reported
Preliminary Site Assessment Began: 10/17/1991
Pollution Characterization Began: Not reported
Pollution Remediation Plan Submitted: Not reported
Date Remediation Action Underway: Not reported
Date Post Remedial Action Monitoring Began: Not reported

Alameda County CS:

Status: Leak Confirmation
Record Id: RO0000056
PE: 5602
Facility Status: Leak Confirmation

Status: Pollution Characterization
Record Id: RO0000056
PE: 5602
Facility Status: Pollution Characterization

Status: Remedial Action Underway
Record Id: RO0000056
PE: 5602
Facility Status: Remedial Action Underway

Status: Case Closed
Record Id: RO0000056
PE: 5602
Facility Status: Case Closed

FINDS:

Map ID
Direction
Distance
Elevation

MAP FINDINGS

Site

Database(s)

EDR ID Number
EPA ID Number

EXPRESS AUTO CLINIC (Continued)

1001085526

Registry ID: 110057077899

Environmental Interest/Information System
STATE MASTER

Registry ID: 110002909611

Environmental Interest/Information System

RCRAInfo is a national information system that supports the Resource Conservation and Recovery Act (RCRA) program through the tracking of events and activities related to facilities that generate, transport, and treat, store, or dispose of hazardous waste. RCRAInfo allows RCRA program staff to track the notification, permit, compliance, and corrective action activities required under RCRA.

ECHO:

Envid: 1001085526
Registry ID: 110002909611
DFR URL: http://echo.epa.gov/detailed_facility_report?fid=110002909611

HAZNET:

envid: 1001085526
Year: 2013
GEPaid: CAC002746859
Contact: HYUNSANG LEE
Telephone: 5105953930
Mailing Name: Not reported
Mailing Address: 3810 BROADWAY
Mailing City,St,Zip: OAKLAND, CA 94611
Gen County: Alameda
TSD EPA ID: UTD981552177
TSD County: 99
Waste Category: Not reported
Disposal Method: Incineration--Thermal Destruction Other Than Use As A Fuel
Tons: 0.153
Cat Decode: Not reported
Method Decode: Not reported
Facility County: Not reported

envid: 1001085526
Year: 1996
GEPaid: CAR000008490
Contact: GERALD FRIEDKIN
Telephone: 5104657500
Mailing Name: Not reported
Mailing Address: 300 GRAND AVE
Mailing City,St,Zip: OAKLAND, CA 946104826
Gen County: Not reported
TSD EPA ID: CAD059494310
TSD County: Not reported
Waste Category: Other organic solids
Disposal Method: Disposal, Other
Tons: 1.9000
Cat Decode: Not reported
Method Decode: Not reported

Map ID
Direction
Distance
Elevation

MAP FINDINGS

Site

Database(s)

EDR ID Number
EPA ID Number

EXPRESS AUTO CLINIC (Continued)

1001085526

Facility County: 1

HIST CORTESE:

Region: CORTESE
Facility County Code: 1
Reg By: LTNKA
Reg Id: 01-1205

K48
NNE
1/4-1/2
0.425 mi.
2245 ft.

UNOCAL #1028 / CONOCOPHILLIPS #2510
5300 BROADWAY
OAKLAND, CA 94618
Site 1 of 2 in cluster K

LUST **S100179380**
Alameda County CS **N/A**
Notify 65

Relative:
Higher

LUST:

Region: STATE
Global Id: T0600101481
Latitude: 37.837729
Longitude: -122.249923
Case Type: LUST Cleanup Site
Status: Completed - Case Closed
Status Date: 04/20/1994
Lead Agency: ALAMEDA COUNTY LOP
Case Worker: Not reported
Local Agency: Not reported
RB Case Number: 01-1606
LOC Case Number: RO0000528
File Location: All Files are on GeoTracker or in the Local Agency Database
Potential Media Affect: Other Groundwater (uses other than drinking water)
Potential Contaminants of Concern: Waste Oil / Motor / Hydraulic / Lubricating, Gasoline
Site History: Not reported

Actual:
185 ft.

Click here to access the California GeoTracker records for this facility:

Contact:

Global Id: T0600101481
Contact Type: Regional Board Caseworker
Contact Name: Regional Water Board
Organization Name: SAN FRANCISCO BAY RWQCB (REGION 2)
Address: 1515 CLAY ST SUITE 1400
City: OAKLAND
Email: Not reported
Phone Number: Not reported

Status History:

Global Id: T0600101481
Status: Open - Case Begin Date
Status Date: 11/22/1989

Global Id: T0600101481
Status: Open - Site Assessment
Status Date: 11/22/1989

Global Id: T0600101481
Status: Completed - Case Closed
Status Date: 04/20/1994

Map ID
Direction
Distance
Elevation

MAP FINDINGS

Site

Database(s)

EDR ID Number
EPA ID Number

UNOCAL #1028 / CONOCOPHILLIPS #2510 (Continued)

S100179380

Regulatory Activities:

Global Id: T0600101481
Action Type: Other
Date: 12/05/1989
Action: Leak Reported

Global Id: T0600101481
Action Type: REMEDIATION
Date: 11/27/1989
Action: Other (Use Description Field)

Global Id: T0600101481
Action Type: REMEDIATION
Date: 01/04/1990
Action: Excavation

Global Id: T0600101481
Action Type: Other
Date: 11/22/1989
Action: Leak Discovery

Region: STATE
Global Id: T0619732490
Latitude: 37.837333
Longitude: -122.250227
Case Type: LUST Cleanup Site
Status: Completed - Case Closed
Status Date: 11/26/2012
Lead Agency: ALAMEDA COUNTY LOP
Case Worker: Not reported
Local Agency: Not reported
RB Case Number: NA
LOC Case Number: RO0002967
File Location: All Files are on GeoTracker or in the Local Agency Database
Potential Media Affect: Other Groundwater (uses other than drinking water)
Potential Contaminants of Concern: Diesel, Gasoline
Site History: The Site is currently operated by an independent gasoline station operator but was formerly ConocoPhillips. The current site owner purchased the USTs currently in place along with the property. Fuel leak case RO528 was closed on 4/20/1994 for the ConocoPhillips service station. That closure was for the USTs removed on 11/22/1989 and replaced with the USTs currently present at the site (in the same location) which are not part of this closure. On September 27, 2007, ATC advanced three soil borings for a property transaction, ATC-2, ATC, 4 and ATC-5. Soil samples contained maximum concentrations of 5.2 ppm TPHg in ATC- 5 from 5 feet below ground surface (bgs). Grab groundwater samples detected up to 25,000 ppb TPHd and 5,300 ppb TPHg in boring ATC-2. (No diesel tanks were reported to have been on-site.) The soil sample from ATC04 contained methylene chloride at 0.007ppm but no petroleum hydrocarbons. No groundwater sample was collected from ATC-4. December 1, through 10, 2010 Antea Group oversaw Cascade Drilling install monitoring wells MW-1, MW-2 and MW-3, advance 3 soil borings and attempt one CPT boring. Monitoring well MW-1 was placed adjacent to former boring ATC-2. The maximum concentration was 447 ppm Diesel Range Organics (DRO) in MW-2 from 7.5 to 8 feet bgs. No gasoline range organics (GRO), BTEX or

Map ID
Direction
Distance
Elevation

MAP FINDINGS

Site

Database(s)

EDR ID Number
EPA ID Number

UNOCAL #1028 / CONOCOPHILLIPS #2510 (Continued)

S100179380

oxygenates were detected in soil. Groundwater from the monitoring wells had maximum detections of 119 ppb GRO, 74.4 ppb DRO and 2.5 ppb MTBE. December 2010 August 2011 Quarterly groundwater monitoring was performed at site for four quarters. Maximum concentrations of 119 ppb GRO, 74.4 ppb DRO and 2.5 ppb MTBE were reported from groundwater in the wells. Contaminant concentrations in groundwater have reduced over the four quarters of monitoring to levels stated above.

[Click here to access the California GeoTracker records for this facility:](#)

Status History:

Global Id:	T0619732490
Status:	Open - Case Begin Date
Status Date:	09/27/2007
Global Id:	T0619732490
Status:	Open - Site Assessment
Status Date:	09/27/2007
Global Id:	T0619732490
Status:	Open - Site Assessment
Status Date:	11/01/2007
Global Id:	T0619732490
Status:	Completed - Case Closed
Status Date:	11/26/2012

Regulatory Activities:

Global Id:	T0619732490
Action Type:	ENFORCEMENT
Date:	07/03/2008
Action:	Staff Letter - #20080703
Global Id:	T0619732490
Action Type:	ENFORCEMENT
Date:	10/16/2008
Action:	Staff Letter - #20081016
Global Id:	T0619732490
Action Type:	ENFORCEMENT
Date:	11/26/2012
Action:	Closure/No Further Action Letter - #20121126
Global Id:	T0619732490
Action Type:	Other
Date:	10/18/2007
Action:	Leak Discovery
Global Id:	T0619732490
Action Type:	ENFORCEMENT
Date:	06/25/2008
Action:	Staff Letter - #20080625
Global Id:	T0619732490
Action Type:	ENFORCEMENT
Date:	03/06/2009
Action:	Staff Letter - #20090306

Map ID
Direction
Distance
Elevation

MAP FINDINGS

Site

Database(s)

EDR ID Number
EPA ID Number

UNOCAL #1028 / CONOCOPHILLIPS #2510 (Continued)

S100179380

Global Id: T0619732490
Action Type: ENFORCEMENT
Date: 08/16/2012
Action: Staff Letter - #20120816

Global Id: T0619732490
Action Type: RESPONSE
Date: 09/20/2011
Action: Monitoring Report - Semi-Annually

Global Id: T0619732490
Action Type: RESPONSE
Date: 07/20/2012
Action: Fact Sheets - Public Participation

Global Id: T0619732490
Action Type: ENFORCEMENT
Date: 07/24/2009
Action: Staff Letter - #20090724

Global Id: T0619732490
Action Type: RESPONSE
Date: 11/16/2012
Action: Well Destruction Report

Global Id: T0619732490
Action Type: Other
Date: 11/20/2007
Action: Leak Reported

Global Id: T0619732490
Action Type: ENFORCEMENT
Date: 04/25/2008
Action: * Historical Enforcement - #20080425

Global Id: T0619732490
Action Type: ENFORCEMENT
Date: 07/05/2012
Action: Notification - Public Notice of Case Closure - #20120705

Alameda County CS:

Status: Leak Confirmation
Record Id: RO0002967
PE: 5602
Facility Status: Leak Confirmation

Status: Pollution Characterization
Record Id: RO0002967
PE: 5602
Facility Status: Pollution Characterization

Status: Case Closed
Record Id: RO0002967
PE: 5602
Facility Status: Case Closed

Map ID
Direction
Distance
Elevation

MAP FINDINGS

Site

Database(s)

EDR ID Number
EPA ID Number

UNOCAL #1028 / CONOCOPHILLIPS #2510 (Continued)

S100179380

Status: Leak Confirmation
Record Id: RO0000528
PE: 5602
Facility Status: Leak Confirmation

Status: Case Closed
Record Id: RO0000528
PE: 5602
Facility Status: Case Closed

NOTIFY 65:

Date Reported: Not reported
Staff Initials: Not reported
Board File Number: Not reported
Facility Type: Not reported
Discharge Date: Not reported
Issue Date: Not reported
Incident Description: Not reported

K49
NNE
1/4-1/2
0.425 mi.
2245 ft.

UNOCAL
5300 BROADWAY
OAKLAND, CA 94618
Site 2 of 2 in cluster K

LUST **U003713354**
HIST CORTESE **N/A**

Relative:
Higher

LUST REG 2:

Actual:
185 ft.

Region: 2
Facility Id: 01-1606
Facility Status: Case Closed
Case Number: 676
How Discovered: Tank Closure
Leak Cause: Structure Failure
Leak Source: Tank
Date Leak Confirmed: 3/17/1992
Oversight Program: LUST
Prelim. Site Assessment Workplan Submitted: 1/29/1990
Preliminary Site Assessment Began: 4/9/1990
Pollution Characterization Began: Not reported
Pollution Remediation Plan Submitted: Not reported
Date Remediation Action Underway: Not reported
Date Post Remedial Action Monitoring Began: 8/28/1991

HIST CORTESE:

Region: CORTESE
Facility County Code: 1
Reg By: LTNKA
Reg Id: 01-1606

Map ID
Direction
Distance
Elevation

MAP FINDINGS

Site

Database(s)

EDR ID Number
EPA ID Number

50
South
1/4-1/2
0.446 mi.
2355 ft.

CHEVRON #9-0517 / HOMESTEAD FEDERAL SAVINGS
3900 PIEDMONT AVENUE
OAKLAND, CA 94610

LUST S103472391
Alameda County CS
HIST CORTESE N/A

Relative:
Lower

LUST:

Actual:
89 ft.

Region: STATE
Global Id: T0600102248
Latitude: 37.8248511942533
Longitude: -122.254207134247
Case Type: LUST Cleanup Site
Status: Open - Site Assessment
Status Date: 08/03/1998
Lead Agency: ALAMEDA COUNTY LOP
Case Worker: MD
Local Agency: ALAMEDA COUNTY LOP
RB Case Number: 01-2440
LOC Case Number: RO0000138
File Location: All Files are on GeoTracker or in the Local Agency Database
Potential Media Affect: Other Groundwater (uses other than drinking water)
Potential Contaminants of Concern: Gasoline
Site History: The site was a former service station between at least 1940 and 1978. Several generations of USTs and dispensers, as well as waste oil USTs have been present at the site. Upon station demolition and redevelopment as a banking institution in 1978 remaining USTs are reported to have been removed. In 1993 a Phase I ESA was conducted. In October 1993 eight soil bores (FNBO-1 to FNBO-8) were installed at the site to investigate the former service station. In July 1998 four wells (MW-1 to MW-4) were installed in the site vicinity. In July 2008 two soil bores were planned for installation in the site vicinity; only one of which was completed due to limitations. Additional soil bores and vapor points are planned.

[Click here to access the California GeoTracker records for this facility:](#)

Contact:

Global Id: T0600102248
Contact Type: Local Agency Caseworker
Contact Name: MARK DETTERMAN
Organization Name: ALAMEDA COUNTY LOP
Address: 1131 HARBOR BAY PARKWAY
City: ALAMEDA
Email: mark.detterman@acgov.org
Phone Number: 5105676876

Global Id: T0600102248
Contact Type: Regional Board Caseworker
Contact Name: Regional Water Board
Organization Name: SAN FRANCISCO BAY RWQCB (REGION 2)
Address: 1515 CLAY ST SUITE 1400
City: OAKLAND
Email: Not reported
Phone Number: Not reported

Status History:

Global Id: T0600102248
Status: Open - Case Begin Date
Status Date: 10/21/1993

Map ID
Direction
Distance
Elevation

MAP FINDINGS

Site

Database(s)

EDR ID Number
EPA ID Number

CHEVRON #9-0517 / HOMESTEAD FEDERAL SAVINGS (Continued)

S103472391

Global Id: T0600102248
Status: Open - Site Assessment
Status Date: 08/03/1998

Regulatory Activities:

Global Id: T0600102248
Action Type: ENFORCEMENT
Date: 08/16/2012
Action: Staff Letter - #20120816

Global Id: T0600102248
Action Type: Other
Date: 01/01/1978
Action: Leak Stopped

Global Id: T0600102248
Action Type: ENFORCEMENT
Date: 12/18/2013
Action: Staff Letter - #20131218

Global Id: T0600102248
Action Type: Other
Date: 11/15/1993
Action: Leak Reported

Global Id: T0600102248
Action Type: RESPONSE
Date: 06/15/2012
Action: Soil and Water Investigation Workplan - Addendum

Global Id: T0600102248
Action Type: RESPONSE
Date: 03/31/2012
Action: Monitoring Report - Annually

Global Id: T0600102248
Action Type: RESPONSE
Date: 01/27/2017
Action: Soil Vapor Intrusion Investigation Report

Global Id: T0600102248
Action Type: RESPONSE
Date: 03/24/2017
Action: Monitoring Report - Annually

Global Id: T0600102248
Action Type: ENFORCEMENT
Date: 07/24/2009
Action: Staff Letter - #20090724

Global Id: T0600102248
Action Type: ENFORCEMENT
Date: 01/20/2015
Action: Staff Letter - #20150120

Global Id: T0600102248
Action Type: RESPONSE

Map ID
Direction
Distance
Elevation

MAP FINDINGS

Site

Database(s)

EDR ID Number
EPA ID Number

CHEVRON #9-0517 / HOMESTEAD FEDERAL SAVINGS (Continued)

S103472391

Date: 03/22/2013
Action: Monitoring Report - Annually

Global Id: T0600102248
Action Type: RESPONSE
Date: 10/19/2012
Action: Soil Vapor Intrusion Investigation Report

Global Id: T0600102248
Action Type: RESPONSE
Date: 10/31/2012
Action: Soil and Water Investigation Workplan - Addendum - Regulator Responded

Global Id: T0600102248
Action Type: ENFORCEMENT
Date: 07/06/2015
Action: Staff Letter - #20150706

Global Id: T0600102248
Action Type: RESPONSE
Date: 03/21/2014
Action: Soil and Water Investigation Workplan - Addendum - Regulator Responded

Global Id: T0600102248
Action Type: RESPONSE
Date: 03/21/2014
Action: Site Investigation Workplan - Regulator Responded

Global Id: T0600102248
Action Type: ENFORCEMENT
Date: 04/14/2011
Action: Staff Letter - #20110414

Global Id: T0600102248
Action Type: ENFORCEMENT
Date: 08/26/2014
Action: Staff Letter - #20140826

Global Id: T0600102248
Action Type: ENFORCEMENT
Date: 03/17/2015
Action: Staff Letter - #20150317

Global Id: T0600102248
Action Type: ENFORCEMENT
Date: 05/06/2014
Action: Staff Letter - #20140506

Global Id: T0600102248
Action Type: ENFORCEMENT
Date: 10/26/2015
Action: Staff Letter - #20151016

Global Id: T0600102248
Action Type: RESPONSE
Date: 03/21/2014
Action: Monitoring Report - Annually

Map ID
Direction
Distance
Elevation

MAP FINDINGS

Site

Database(s)

EDR ID Number
EPA ID Number

CHEVRON #9-0517 / HOMESTEAD FEDERAL SAVINGS (Continued)

S103472391

Global Id: T0600102248
Action Type: ENFORCEMENT
Date: 02/01/2016
Action: Staff Letter - #20160201

Global Id: T0600102248
Action Type: ENFORCEMENT
Date: 05/02/2016
Action: Notice of Responsibility - #20160502

Global Id: T0600102248
Action Type: ENFORCEMENT
Date: 04/29/2016
Action: Staff Letter - #2160429

Global Id: T0600102248
Action Type: ENFORCEMENT
Date: 11/10/2016
Action: Staff Letter - #20161110

Global Id: T0600102248
Action Type: RESPONSE
Date: 04/29/2016
Action: Site Assessment Report

Global Id: T0600102248
Action Type: ENFORCEMENT
Date: 03/28/2012
Action: Staff Letter - #20120328

Global Id: T0600102248
Action Type: Other
Date: 10/21/1993
Action: Leak Discovery

Global Id: T0600102248
Action Type: RESPONSE
Date: 06/15/2011
Action: Soil and Water Investigation Workplan

LUST REG 2:

Region: 2
Facility Id: 01-2440
Facility Status: Preliminary site assessment workplan submitted
Case Number: 6241
How Discovered: Tank Closure
Leak Cause: UNK
Leak Source: UNK
Date Leak Confirmed: 10/2/1996
Oversight Program: LUST
Prelim. Site Assesment Wokplan Submitted: 1/2/1965
Preliminary Site Assesment Began: Not reported
Pollution Characterization Began: Not reported
Pollution Remediation Plan Submitted: Not reported
Date Remediation Action Underway: Not reported
Date Post Remedial Action Monitoring Began: Not reported

Map ID
Direction
Distance
Elevation

MAP FINDINGS

Site

Database(s)

EDR ID Number
EPA ID Number

CHEVRON #9-0517 / HOMESTEAD FEDERAL SAVINGS (Continued)

S103472391

Alameda County CS:

Status: Pollution Characterization
Record Id: RO0000138
PE: 5602
Facility Status: Pollution Characterization

HIST CORTESE:

Region: CORTESE
Facility County Code: 1
Reg By: LTNKA
Reg Id: 01-2440

L51 **FIRESTONE #3658**
SSW **3785 BROADWAY**
1/4-1/2 **OAKLAND, CA 94611**
0.448 mi.
2363 ft. **Site 1 of 3 in cluster L**

LUST **1000223057**
Alameda County CS **N/A**
HIST UST
HIST CORTESE

Relative:
Lower

LUST:

Region: STATE
Global Id: T0600100588
Latitude: 37.825851
Longitude: -122.258442
Case Type: LUST Cleanup Site
Status: Completed - Case Closed
Status Date: 02/22/1994
Lead Agency: ALAMEDA COUNTY LOP
Case Worker: Not reported
Local Agency: Not reported
RB Case Number: 01-0638
LOC Case Number: RO0000566
File Location: All Files are on GeoTracker or in the Local Agency Database
Potential Media Affect: Soil
Potential Contaminants of Concern: Waste Oil / Motor / Hydraulic / Lubricating
Site History: Not reported

Actual:
88 ft.

[Click here to access the California GeoTracker records for this facility:](#)

Contact:

Global Id: T0600100588
Contact Type: Regional Board Caseworker
Contact Name: Regional Water Board
Organization Name: SAN FRANCISCO BAY RWQCB (REGION 2)
Address: 1515 CLAY ST SUITE 1400
City: OAKLAND
Email: Not reported
Phone Number: Not reported

Status History:

Global Id: T0600100588
Status: Open - Case Begin Date
Status Date: 12/10/1990

Global Id: T0600100588
Status: Completed - Case Closed
Status Date: 02/22/1994

Map ID
Direction
Distance
Elevation

MAP FINDINGS

Site

Database(s)

EDR ID Number
EPA ID Number

FIRESTONE #3658 (Continued)

1000223057

Regulatory Activities:

Global Id: T0600100588
Action Type: Other
Date: 12/10/1990
Action: Leak Reported

Global Id: T0600100588
Action Type: REMEDIATION
Date: 04/15/1991
Action: Excavation

LUST REG 2:

Region: 2
Facility Id: 01-0638
Facility Status: Case Closed
Case Number: 437
How Discovered: Tank Closure
Leak Cause: Structure Failure
Leak Source: Tank
Date Leak Confirmed: 10/13/1992
Oversight Program: LUST
Prelim. Site Assessment Workplan Submitted: Not reported
Preliminary Site Assessment Began: Not reported
Pollution Characterization Began: Not reported
Pollution Remediation Plan Submitted: Not reported
Date Remediation Action Underway: Not reported
Date Post Remedial Action Monitoring Began: Not reported

Alameda County CS:

Status: Case Closed
Record Id: RO0000566
PE: 5602
Facility Status: Case Closed

HIST UST:

File Number: Not reported
URL: Not reported
Region: STATE
Facility ID: 00000005856
Facility Type: Other
Other Type: AUTO SVC. CENTER
Contact Name: SKIP CLOUD
Telephone: 4156539680
Owner Name: FIRESTONE TIRE & RUBBER CO.
Owner Address: 1200 FIRESTONE PARKWAY
Owner City,St,Zip: AKRON, OH 44317
Total Tanks: 0001

Tank Num: 001
Container Num: 1
Year Installed: Not reported
Tank Capacity: 00000000
Tank Used for: WASTE
Type of Fuel: WASTE OIL

Map ID
Direction
Distance
Elevation

MAP FINDINGS

Site

Database(s)

EDR ID Number
EPA ID Number

FIRESTONE #3658 (Continued)

1000223057

Container Construction Thickness: Not reported
Leak Detection: Visual

HIST CORTESE:

Region: CORTESE
Facility County Code: 1
Reg By: LTNKA
Reg Id: 01-0638

L52
SSW
1/4-1/2
0.467 mi.
2464 ft.

**KAISER HOSPITAL
UNKNOWN 38TH & BROADWAY
OAKLAND, CA 94607**

SLIC S106235278
N/A

Site 2 of 3 in cluster L

Relative:
Lower

SLIC REG 2:

Region: 2
Facility ID: SLT2O145151
Facility Status: Leak being confirmed
Date Closed: Not reported
Local Case #: Not reported
How Discovered: Not reported
Leak Cause: Not reported
Leak Source: Not reported
Date Confirmed: Not reported
Date Prelim Site Assmnt Workplan Submitted: Not reported
Date Preliminary Site Assessment Began: Not reported
Date Pollution Characterization Began: Not reported
Date Remediation Plan Submitted: Not reported
Date Remedial Action Underway: Not reported
Date Post Remedial Action Monitoring Began: Not reported

Actual:
90 ft.

53
SSW
1/4-1/2
0.478 mi.
2522 ft.

**KAISER FOUNDATION HOSPITAL - OAKLAND
280 W MACARTHUR BLVD
OAKLAND, CA 94611**

RCRA-LQG 1000380350
SLIC CAD981427131
Alameda County CS
SWEEPS UST
HIST UST
CA FID UST
EMI

Relative:
Lower

RCRA-LQG:

Date form received by agency: 02/29/2016
Facility name: KAISER FOUNDATION HOSPITAL - OAKLAND
Facility address: 280 W MACARTHUR BLVD
OAKLAND, CA 94611
EPA ID: CAD981427131
Mailing address: BROADWAY
OAKLAND, CA 94611
Contact: MARK M PATTERSON
Contact address: BROADWAY
OAKLAND, CA 94611
Contact country: US
Contact telephone: (510) 752-7466
Telephone ext.: 27466
Contact email: MARK.M.PATTERSON@KP.ORG
EPA Region: 09

Actual:
91 ft.

Map ID
Direction
Distance
Elevation

MAP FINDINGS

Site

Database(s)

EDR ID Number
EPA ID Number

KAISER FOUNDATION HOSPITAL - OAKLAND (Continued)

1000380350

Land type: Private
Classification: Large Quantity Generator
Description: Handler: generates 1,000 kg or more of hazardous waste during any calendar month; or generates more than 1 kg of acutely hazardous waste during any calendar month; or generates more than 100 kg of any residue or contaminated soil, waste or other debris resulting from the cleanup of a spill, into or on any land or water, of acutely hazardous waste during any calendar month; or generates 1 kg or less of acutely hazardous waste during any calendar month, and accumulates more than 1 kg of acutely hazardous waste at any time; or generates 100 kg or less of any residue or contaminated soil, waste or other debris resulting from the cleanup of a spill, into or on any land or water, of acutely hazardous waste during any calendar month, and accumulates more than 100 kg of that material at any time

Owner/Operator Summary:

Owner/operator name: KAISER FOUNDATION HOSPITALS
Owner/operator address: Not reported
Not reported
Owner/operator country: Not reported
Owner/operator telephone: Not reported
Legal status: Private
Owner/Operator Type: Operator
Owner/Op start date: 12/31/1956
Owner/Op end date: Not reported

Owner/operator name: KAISER FOUNDATION HOSPITALS
Owner/operator address: ONE KAISER PLAZA
OAKLAND, CA 94612
Owner/operator country: US
Owner/operator telephone: (510) 271-5910
Legal status: Private
Owner/Operator Type: Owner
Owner/Op start date: 12/31/1956
Owner/Op end date: Not reported

Handler Activities Summary:

U.S. importer of hazardous waste: No
Mixed waste (haz. and radioactive): No
Recycler of hazardous waste: No
Transporter of hazardous waste: No
Treater, storer or disposer of HW: No
Underground injection activity: No
On-site burner exemption: No
Furnace exemption: No
Used oil fuel burner: No
Used oil processor: No
Used oil refiner: No
Used oil fuel marketer to burner: No
Used oil Specification marketer: No
Used oil transfer facility: No
Used oil transporter: No

. Waste code: 181
. Waste name: 181

Map ID
Direction
Distance
Elevation

MAP FINDINGS

Site

Database(s)

EDR ID Number
EPA ID Number

KAISER FOUNDATION HOSPITAL - OAKLAND (Continued)

1000380350

. Waste code: 322
. Waste name: 322

. Waste code: 331
. Waste name: 331

. Waste code: 551
. Waste name: 551

. Waste code: D001
. Waste name: IGNITABLE WASTE

. Waste code: D002
. Waste name: CORROSIVE WASTE

. Waste code: D004
. Waste name: ARSENIC

. Waste code: D011
. Waste name: SILVER

. Waste code: D024
. Waste name: M-CRESOL

. Waste code: P012
. Waste name: ARSENIC OXIDE AS2O3 (OR) ARSENIC TRIOXIDE

. Waste code: U010
. Waste name: AZIRINO [2',3':3,4]PYRROLO[1,2-A]INDOLE-4,7-DIONE,
6-AMINO-8-[[[(AMINOCARBONYL)OXY]METHYL]-1,1A,2,8,8A,8B-HEXAHYDRO-8A-MET
OXY-5-METHYL-, [1AS-(1AALPHA, 8BETA, 8AALPHA, 8BALPHA)]- (OR)
MITOMYCIN C

. Waste code: U035
. Waste name: BENZENEBUTANOIC ACID, 4-[BIS(2-CHLOROETHYL)AMINO]- (OR) CHLORAMBUCIL

. Waste code: U058
. Waste name: 2H-1,3,2-OXAZAPHOSPHORIN-2-AMINE, N,N-BIS(2-CHLOROETHYL)TETRAHYDRO-,
2-OXIDE (OR) CYCLOPHOSPHAMIDE

. Waste code: U059
. Waste name: 5,12-NAPHTHACENEDIONE,
8-ACETYL-10-[(3-AMINO-2,3,6-TRIDEOXY)-ALPHA-L-LYXO-HEXOPYRANOSYL)OXY]-
.8,9,10-TETRAHYDRO-6,8,11-TRIHYDROXY-1-METHOXY-, (8S-CIS)- (OR)
DAUNOMYCIN

. Waste code: U150
. Waste name: L-PHENYLALANINE, 4-[BIS(2-CHLOROETHYL)AMINO]- (OR) MELPHALAN

. Waste code: U206
. Waste name: D-GLUCOSE, 2-DEOXY-2-[[[(METHYLNITROSOAMINO)-CARBONYL]AMINO]- (OR)
GLUCOPYRANOSE, 2-DEOXY-2-(3-METHYL-3-NITROSOUREIDO)-,D- (OR)
STREPTOZOTOCIN

Historical Generators:

Date form received by agency: 03/01/2014

Site name: KAISER FOUNDATION HOSPITAL - OAKLAND

Map ID
Direction
Distance
Elevation

MAP FINDINGS

Site

Database(s)

EDR ID Number
EPA ID Number

KAISER FOUNDATION HOSPITAL - OAKLAND (Continued)

1000380350

Classification: Large Quantity Generator

. Waste code: D001
. Waste name: IGNITABLE WASTE

. Waste code: D002
. Waste name: CORROSIVE WASTE

. Waste code: D004
. Waste name: ARSENIC

. Waste code: D008
. Waste name: LEAD

. Waste code: D009
. Waste name: MERCURY

. Waste code: D011
. Waste name: SILVER

. Waste code: D024
. Waste name: M-CRESOL

. Waste code: F003
. Waste name: THE FOLLOWING SPENT NONHALOGENATED SOLVENTS: XYLENE, ACETONE, ETHYL ACETATE, ETHYL BENZENE, ETHYL ETHER, METHYL ISOBUTYL KETONE, N-BUTYL ALCOHOL, CYCLOHEXANONE, AND METHANOL; ALL SPENT SOLVENT MIXTURES/BLENDS CONTAINING, BEFORE USE, ONLY THE ABOVE SPENT NONHALOGENATED SOLVENTS; AND ALL SPENT SOLVENT MIXTURES/BLENDS CONTAINING, BEFORE USE, ONE OR MORE OF THE ABOVE NONHALOGENATED SOLVENTS, AND A TOTAL OF TEN PERCENT OR MORE (BY VOLUME) OF ONE OR MORE OF THOSE SOLVENTS LISTED IN F001, F002, F004, AND F005; AND STILL BOTTOMS FROM THE RECOVERY OF THESE SPENT SOLVENTS AND SPENT SOLVENT MIXTURES.

. Waste code: P012
. Waste name: ARSENIC OXIDE AS₂O₃ (OR) ARSENIC TRIOXIDE

. Waste code: U010
. Waste name: AZIRINO [2',3':3,4]PYRROLO[1,2-A]INDOLE-4,7-DIONE, 6-AMINO-8-[[AMINOCARBONYL)OXY]METHYL]-1,1A,2,8,8A,8B-HEXAHYDRO-8A-MET OXY-5-METHYL-, [1AS-(1AALPHA, 8BETA, 8AALPHA, 8BALPHA)]- (OR) MITOMYCIN C

. Waste code: U035
. Waste name: BENZENEBUTANOIC ACID, 4-[BIS(2-CHLOROETHYL)AMINO]- (OR) CHLORAMBUCIL

. Waste code: U058
. Waste name: 2H-1,3,2-OXAZAPHOSPHORIN-2-AMINE, N,N-BIS(2-CHLOROETHYL)TETRAHYDRO-, 2-OXIDE (OR) CYCLOPHOSPHAMIDE

. Waste code: U059
. Waste name: 5,12-NAPHTHACENEDIONE, 8-ACETYL-10-[(3-AMINO-2,3,6-TRIDEOXY)-ALPHA-L-LYXO-HEXOPYRANOSYL)OXY]-,8,9,10-TETRAHYDRO-6,8,11-TRIHYDROXY-1-METHOXY-, (8S-CIS)- (OR) DAUNOMYCIN

Map ID
Direction
Distance
Elevation

MAP FINDINGS

Site

Database(s)

EDR ID Number
EPA ID Number

KAISER FOUNDATION HOSPITAL - OAKLAND (Continued)

1000380350

- . Waste code: U150
- . Waste name: L-PHENYLALANINE, 4-[BIS(2-CHLOROETHYL)AMINO]- (OR) MELPHALAN

- . Waste code: U206
- . Waste name: D-GLUCOSE, 2-DEOXY-2-[[[(METHYLNITROSOAMINO)-CARBONYL]AMINO]- (OR) GLUCOPYRANOSE, 2-DEOXY-2-(3-METHYL-3-NITROSOUREIDO)-,D- (OR) STREPTOZOTOCIN

- . Waste code: U237
- . Waste name: 2,4-(1H,3H)-PYRIMIDINEDIONE, 5-[BIS(2-CHLOROETHYL)AMINO]- (OR) URACIL MUSTARD

- . Waste code: U248
- . Waste name: 2H-1-BENZOPYRAN-2-ONE, 4-HYDROXY-3-(3-OXO-1-PHENYL-BUTYL)-, & SALTS, WHEN PRESENT AT CONCENTRATIONS OF 0.3% OR LESS (OR) WARFARIN, & SALTS, WHEN PRESENT AT CONCENTRATIONS OF 0.3% OR LESS

Date form received by agency: 03/02/2012

Site name: KAISER FOUNDATION HOSPITAL

Classification: Large Quantity Generator

- . Waste code: D001
- . Waste name: IGNITABLE WASTE

- . Waste code: D002
- . Waste name: CORROSIVE WASTE

- . Waste code: D003
- . Waste name: REACTIVE WASTE

- . Waste code: D004
- . Waste name: ARSENIC

- . Waste code: D005
- . Waste name: BARIUM

- . Waste code: D008
- . Waste name: LEAD

- . Waste code: D009
- . Waste name: MERCURY

- . Waste code: D011
- . Waste name: SILVER

- . Waste code: D024
- . Waste name: M-CRESOL

- . Waste code: F003
- . Waste name: THE FOLLOWING SPENT NONHALOGENATED SOLVENTS: XYLENE, ACETONE, ETHYL ACETATE, ETHYL BENZENE, ETHYL ETHER, METHYL ISOBUTYL KETONE, N-BUTYL ALCOHOL, CYCLOHEXANONE, AND METHANOL; ALL SPENT SOLVENT MIXTURES/BLENDS CONTAINING, BEFORE USE, ONLY THE ABOVE SPENT NONHALOGENATED SOLVENTS; AND ALL SPENT SOLVENT MIXTURES/BLENDS CONTAINING, BEFORE USE, ONE OR MORE OF THE ABOVE NONHALOGENATED SOLVENTS, AND A TOTAL OF TEN PERCENT OR MORE (BY VOLUME) OF ONE OR MORE OF THOSE SOLVENTS LISTED IN F001, F002, F004, AND F005; AND STILL

Map ID
Direction
Distance
Elevation

MAP FINDINGS

Site

Database(s)

EDR ID Number
EPA ID Number

KAISER FOUNDATION HOSPITAL - OAKLAND (Continued)

1000380350

BOTTOMS FROM THE RECOVERY OF THESE SPENT SOLVENTS AND SPENT SOLVENT MIXTURES.

- . Waste code: F005
- . Waste name: THE FOLLOWING SPENT NONHALOGENATED SOLVENTS: TOLUENE, METHYL ETHYL KETONE, CARBON DISULFIDE, ISOBUTANOL, PYRIDINE, BENZENE, 2-ETHOXYETHANOL, AND 2-NITROPROPANE; ALL SPENT SOLVENT MIXTURES/BLENDS CONTAINING, BEFORE USE, A TOTAL OF TEN PERCENT OR MORE (BY VOLUME) OF ONE OR MORE OF THE ABOVE NONHALOGENATED SOLVENTS OR THOSE SOLVENTS LISTED IN F001, F002, OR F004; AND STILL BOTTOMS FROM THE RECOVERY OF THESE SPENT SOLVENTS AND SPENT SOLVENT MIXTURES.

- . Waste code: P012
- . Waste name: ARSENIC OXIDE AS₂O₃ (OR) ARSENIC TRIOXIDE

- . Waste code: P098
- . Waste name: POTASSIUM CYANIDE (OR) POTASSIUM CYANIDE K(CN)

- . Waste code: U010
- . Waste name: AZIRINO [2',3':3,4]PYRROLO[1,2-A]INDOLE-4,7-DIONE, 6-AMINO-8-[[[(AMINOCARBONYL)OXY]METHYL]-1,1A,2,8,8A,8B-HEXAHYDRO-8A-MET OXY-5-METHYL-, [1AS-(1AALPHA, 8BETA, 8AALPHA, 8BALPHA)]- (OR) MITOMYCIN C

- . Waste code: U035
- . Waste name: BENZENE BUTANOIC ACID, 4-[BIS(2-CHLOROETHYL)AMINO]- (OR) CHLORAMBUCIL

- . Waste code: U058
- . Waste name: 2H-1,3,2-OXAZAPHOSPHORIN-2-AMINE, N,N-BIS(2-CHLOROETHYL)TETRAHYDRO-, 2-OXIDE (OR) CYCLOPHOSPHAMIDE

- . Waste code: U059
- . Waste name: 5,12-NAPHTHACENEDIONE, 8-ACETYL-10-[[[(3-AMINO-2,3,6-TRIDEOXY)-ALPHA-L-LYXO-HEXOPYRANOSYL)OXY]-,8,9,10-TETRAHYDRO-6,8,11-TRIHYDROXY-1-METHOXY-, (8S-CIS)- (OR) DAUNOMYCIN

- . Waste code: U115
- . Waste name: ETHYLENE OXIDE (I,T) (OR) OXIRANE (I,T)

- . Waste code: U150
- . Waste name: L-PHENYLALANINE, 4-[BIS(2-CHLOROETHYL)AMINO]- (OR) MELPHALAN

- . Waste code: U188
- . Waste name: PHENOL

- . Waste code: U206
- . Waste name: D-GLUCOSE, 2-DEOXY-2-[[[(METHYLNITROSOAMINO)-CARBONYL]AMINO]- (OR) GLUCOPYRANOSE, 2-DEOXY-2-(3-METHYL-3-NITROSOUREIDO)-,D- (OR) STREPTOZOTOCIN

- . Waste code: U237
- . Waste name: 2,4-(1H,3H)-PYRIMIDINEDIONE, 5-[BIS(2-CHLOROETHYL)AMINO]- (OR) URACIL MUSTARD

- . Waste code: U248
- . Waste name: 2H-1-BENZOPYRAN-2-ONE, 4-HYDROXY-3-(3-OXO-1-PHENYL-BUTYL)-, & SALTS,

Map ID
Direction
Distance
Elevation

MAP FINDINGS

Site

Database(s)

EDR ID Number
EPA ID Number

KAISER FOUNDATION HOSPITAL - OAKLAND (Continued)

1000380350

WHEN PRESENT AT CONCENTRATIONS OF 0.3% OR LESS (OR) WARFARIN, & SALTS,
WHEN PRESENT AT CONCENTRATIONS OF 0.3% OR LESS

Date form received by agency: 03/29/2010

Site name: KAISER FOUNDATION HOSPITAL

Classification: Large Quantity Generator

. Waste code: 122

. Waste name: 122

. Waste code: 135

. Waste name: 135

. Waste code: 141

. Waste name: 141

. Waste code: 151

. Waste name: 151

. Waste code: 181

. Waste name: 181

. Waste code: 212

. Waste name: 212

. Waste code: 214

. Waste name: 214

. Waste code: 221

. Waste name: 221

. Waste code: 261

. Waste name: 261

. Waste code: 331

. Waste name: 331

. Waste code: 352

. Waste name: 352

. Waste code: 512

. Waste name: 512

. Waste code: 513

. Waste name: 513

. Waste code: 541

. Waste name: 541

. Waste code: 551

. Waste name: 551

. Waste code: 791

. Waste name: 791

. Waste code: 792

. Waste name: 792

Map ID
Direction
Distance
Elevation

MAP FINDINGS

Site

Database(s)

EDR ID Number
EPA ID Number

KAISER FOUNDATION HOSPITAL - OAKLAND (Continued)

1000380350

- . Waste code: D001
- . Waste name: IGNITABLE WASTE

- . Waste code: D002
- . Waste name: CORROSIVE WASTE

- . Waste code: D003
- . Waste name: REACTIVE WASTE

- . Waste code: D008
- . Waste name: LEAD

- . Waste code: D009
- . Waste name: MERCURY

- . Waste code: D011
- . Waste name: SILVER

- . Waste code: F003
- . Waste name: THE FOLLOWING SPENT NONHALOGENATED SOLVENTS: XYLENE, ACETONE, ETHYL ACETATE, ETHYL BENZENE, ETHYL ETHER, METHYL ISOBUTYL KETONE, N-BUTYL ALCOHOL, CYCLOHEXANONE, AND METHANOL; ALL SPENT SOLVENT MIXTURES/BLENDS CONTAINING, BEFORE USE, ONLY THE ABOVE SPENT NONHALOGENATED SOLVENTS; AND ALL SPENT SOLVENT MIXTURES/BLENDS CONTAINING, BEFORE USE, ONE OR MORE OF THE ABOVE NONHALOGENATED SOLVENTS, AND A TOTAL OF TEN PERCENT OR MORE (BY VOLUME) OF ONE OR MORE OF THOSE SOLVENTS LISTED IN F001, F002, F004, AND F005; AND STILL BOTTOMS FROM THE RECOVERY OF THESE SPENT SOLVENTS AND SPENT SOLVENT MIXTURES.

- . Waste code: P098
- . Waste name: POTASSIUM CYANIDE (OR) POTASSIUM CYANIDE K(CN)

- . Waste code: U010
- . Waste name: AZIRINO [2',3':3,4]PYRROLO[1,2-A]INDOLE-4,7-DIONE, 6-AMINO-8-[[[(AMINOCARBONYL)OXY]METHYL]-1,1A,2,8,8A,8B-HEXAHYDRO-8A-MET OXY-5-METHYL-, [1AS-(1AALPHA, 8BETA, 8AALPHA, 8BALPHA)]- (OR) MITOMYCIN C

- . Waste code: U035
- . Waste name: BENZENEBUTANOIC ACID, 4-[BIS(2-CHLOROETHYL)AMINO]- (OR) CHLORAMBUCIL

- . Waste code: U058
- . Waste name: 2H-1,3,2-OXAZAPHOSPHORIN-2-AMINE, N,N-BIS(2-CHLOROETHYL)TETRAHYDRO-, 2-OXIDE (OR) CYCLOPHOSPHAMIDE

- . Waste code: U059
- . Waste name: 5,12-NAPHTHACENEDIONE, 8-ACETYL-10-[(3-AMINO-2,3,6-TRIDEOXY)-ALPHA-L-LYXO-HEXOPYRANOSYL)OXY]-,8,9,10-TETRAHYDRO-6,8,11-TRIHYDROXY-1-METHOXY-, (8S-CIS)- (OR) DAUNOMYCIN

- . Waste code: U150
- . Waste name: L-PHENYLALANINE, 4-[BIS(2-CHLOROETHYL)AMINO]- (OR) MELPHALAN

- . Waste code: U206
- . Waste name: D-GLUCOSE, 2-DEOXY-2-[[[(METHYLNITROSOAMINO)-CARBONYL]AMINO]- (OR)

Map ID
Direction
Distance
Elevation

MAP FINDINGS

Site

Database(s)

EDR ID Number
EPA ID Number

KAISER FOUNDATION HOSPITAL - OAKLAND (Continued)

1000380350

GLUCOPYRANOSE, 2-DEOXY-2-(3-METHYL-3-NITROSOUREIDO)-,D- (OR)
STREPTOZOTOCIN

. Waste code: U237
. Waste name: 2,4-(1H,3H)-PYRIMIDINEDIONE, 5-[BIS(2-CHLOROETHYL)AMINO]- (OR) URACIL
MUSTARD

Date form received by agency: 03/31/2008

Site name: KAISER FOUNDATION HOSPITAL

Classification: Large Quantity Generator

. Waste code: D001
. Waste name: IGNITABLE WASTE

. Waste code: D002
. Waste name: CORROSIVE WASTE

. Waste code: D003
. Waste name: REACTIVE WASTE

. Waste code: D008
. Waste name: LEAD

. Waste code: D009
. Waste name: MERCURY

. Waste code: D011
. Waste name: SILVER

. Waste code: F003
. Waste name: THE FOLLOWING SPENT NONHALOGENATED SOLVENTS: XYLENE, ACETONE, ETHYL
ACETATE, ETHYL BENZENE, ETHYL ETHER, METHYL ISOBUTYL KETONE, N-BUTYL
ALCOHOL, CYCLOHEXANONE, AND METHANOL; ALL SPENT SOLVENT
MIXTURES/BLENDS CONTAINING, BEFORE USE, ONLY THE ABOVE SPENT
NONHALOGENATED SOLVENTS; AND ALL SPENT SOLVENT MIXTURES/BLENDS
CONTAINING, BEFORE USE, ONE OR MORE OF THE ABOVE NONHALOGENATED
SOLVENTS, AND A TOTAL OF TEN PERCENT OR MORE (BY VOLUME) OF ONE OR
MORE OF THOSE SOLVENTS LISTED IN F001, F002, F004, AND F005; AND STILL
BOTTOMS FROM THE RECOVERY OF THESE SPENT SOLVENTS AND SPENT SOLVENT
MIXTURES.

. Waste code: U010
. Waste name: AZIRINO [2',3':3,4]PYRROLO[1,2-A]INDOLE-4,7-DIONE,
6-AMINO-8-[[[(AMINOCARBONYL)OXY]METHYL]-1,1A,2,8,8A,8B-HEXAHYDRO-8A-MET
OXY-5-METHYL-, [1AS-(1AALPHA, 8BETA, 8AALPHA, 8BALPHA)]- (OR)
MITOMYCIN C

. Waste code: U035
. Waste name: BENZENEBUTANOIC ACID, 4-[BIS(2-CHLOROETHYL)AMINO]- (OR) CHLORAMBUCIL

. Waste code: U058
. Waste name: 2H-1,3,2-OXAZAPHOSPHORIN-2-AMINE, N,N-BIS(2-CHLOROETHYL)TETRAHYDRO-,
2-OXIDE (OR) CYCLOPHOSPHAMIDE

. Waste code: U059
. Waste name: 5,12-NAPHTHACENEDIONE,
8-ACETYL-10-[(3-AMINO-2,3,6-TRIDEOXY)-ALPHA-L-LYXO-HEXOPYRANOSYL)OXY]-

Map ID
Direction
Distance
Elevation

MAP FINDINGS

Site

Database(s)

EDR ID Number
EPA ID Number

KAISER FOUNDATION HOSPITAL - OAKLAND (Continued)

1000380350

,8,9,10-TETRAHYDRO-6,8,11-TRIHYDROXY-1-METHOXY-, (8S-CIS)- (OR)
DAUNOMYCIN

. Waste code: U150
. Waste name: L-PHENYLALANINE, 4-[BIS(2-CHLOROETHYL)AMINO]- (OR) MELPHALAN

Date form received by agency: 04/01/2004
Site name: KAISER FOUNDATION HOSPITAL - OAKLAND
Classification: Small Quantity Generator

Date form received by agency: 04/01/2004
Site name: KAISER FOUNDATION HOSPITAL - OAKLAND
Classification: Large Quantity Generator

. Waste code: D001
. Waste name: IGNITABLE WASTE

. Waste code: D002
. Waste name: CORROSIVE WASTE

. Waste code: D008
. Waste name: LEAD

. Waste code: D011
. Waste name: SILVER

Date form received by agency: 02/25/2002
Site name: KAISER FOUNDATION HOSPITAL OAKLAND
Classification: Large Quantity Generator

Date form received by agency: 10/12/2000
Site name: KAISE FOWDATROW HOSPITAL
Classification: Large Quantity Generator

Date form received by agency: 03/16/1999
Site name: KAISER FOUNDATION HOSPITAL
Classification: Large Quantity Generator

Date form received by agency: 09/01/1996
Site name: KAISER FOUNDATION HOSPITAL
Classification: Large Quantity Generator

Date form received by agency: 03/28/1996
Site name: KAISER FOUNDATION HOSPITAL OAKLAND
Classification: Large Quantity Generator

Date form received by agency: 04/20/1994
Site name: KAISER PERMANENTE MEDICAL CENTER
Classification: Large Quantity Generator

Date form received by agency: 03/01/1992
Site name: KAISERPERMANENTE MED CENTER
Classification: Large Quantity Generator

Date form received by agency: 01/09/1990
Site name: KAISER PERMANENTE MEDICAL CENTER
Classification: Large Quantity Generator

Map ID
Direction
Distance
Elevation

MAP FINDINGS

Site

Database(s)

EDR ID Number
EPA ID Number

KAISER FOUNDATION HOSPITAL - OAKLAND (Continued)

1000380350

Biennial Reports:

Last Biennial Reporting Year: 2013

Annual Waste Handled:

Waste code:	D001
Waste name:	IGNITABLE HAZARDOUS WASTES ARE THOSE WASTES WHICH HAVE A FLASHPOINT OF LESS THAN 140 DEGREES FAHRENHEIT AS DETERMINED BY A PENSKEY-MARTENS CLOSED CUP FLASH POINT TESTER. ANOTHER METHOD OF DETERMINING THE FLASH POINT OF A WASTE IS TO REVIEW THE MATERIAL SAFETY DATA SHEET, WHICH CAN BE OBTAINED FROM THE MANUFACTURER OR DISTRIBUTOR OF THE MATERIAL. LACQUER THINNER IS AN EXAMPLE OF A COMMONLY USED SOLVENT WHICH WOULD BE CONSIDERED AS IGNITABLE HAZARDOUS WASTE.
Amount (Lbs):	8578
Waste code:	D002
Waste name:	A WASTE WHICH HAS A PH OF LESS THAN 2 OR GREATER THAN 12.5 IS CONSIDERED TO BE A CORROSIVE HAZARDOUS WASTE. SODIUM HYDROXIDE, A CAUSTIC SOLUTION WITH A HIGH PH, IS OFTEN USED BY INDUSTRIES TO CLEAN OR DEGREASE PARTS. HYDROCHLORIC ACID, A SOLUTION WITH A LOW PH, IS USED BY MANY INDUSTRIES TO CLEAN METAL PARTS PRIOR TO PAINTING. WHEN THESE CAUSTIC OR ACID SOLUTIONS BECOME CONTAMINATED AND MUST BE DISPOSED, THE WASTE WOULD BE A CORROSIVE HAZARDOUS WASTE.
Amount (Lbs):	2674
Waste code:	D003
Waste name:	A MATERIAL IS CONSIDERED TO BE A REACTIVE HAZARDOUS WASTE IF IT IS NORMALLY UNSTABLE, REACTS VIOLENTLY WITH WATER, GENERATES TOXIC GASES WHEN EXPOSED TO WATER OR CORROSIVE MATERIALS, OR IF IT IS CAPABLE OF DETONATION OR EXPLOSION WHEN EXPOSED TO HEAT OR A FLAME. ONE EXAMPLE OF SUCH WASTE WOULD BY WASTE GUNPOWDER.
Amount (Lbs):	354
Waste code:	D004
Waste name:	ARSENIC
Amount (Lbs):	145
Waste code:	D005
Waste name:	BARIUM
Amount (Lbs):	338
Waste code:	D008
Waste name:	LEAD
Amount (Lbs):	960
Waste code:	D009
Waste name:	MERCURY
Amount (Lbs):	10
Waste code:	D011
Waste name:	SILVER
Amount (Lbs):	30277.2
Waste code:	D016
Waste name:	2,4-D
Amount (Lbs):	600
Waste code:	D024

Map ID
Direction
Distance
Elevation

MAP FINDINGS

Site

Database(s)

EDR ID Number
EPA ID Number

KAISER FOUNDATION HOSPITAL - OAKLAND (Continued)

1000380350

Waste name: M-CRESOL
Amount (Lbs): 1544

Waste code: D035
Waste name: METHYL ETHYL KETONE
Amount (Lbs): 1760

Waste code: F003
Waste name: THE FOLLOWING SPENT NON-HALOGENATED SOLVENTS: XYLENE, ACETONE, ETHYL ACETATE, ETHYL BENZENE, ETHYL ETHER, METHYL ISOBUTYL KETONE, N-BUTYL ALCOHOL, CYCLOHEXANONE, AND METHANOL; ALL SPENT SOLVENT MIXTURES/BLENDS CONTAINING, BEFORE USE, ONLY THE ABOVE SPENT NON-HALOGENATED SOLVENTS; AND ALL SPENT SOLVENT MIXTURES/BLENDS CONTAINING, BEFORE USE, ONE OR MORE OF THE ABOVE NON-HALOGENATED SOLVENTS, AND, A TOTAL OF TEN PERCENT OR MORE (BY VOLUME) OF ONE OR MORE OF THOSE SOLVENTS LISTED IN F001, F002, F004, AND F005, AND STILL BOTTOMS FROM THE RECOVERY OF THESE SPENT SOLVENTS AND SPENT SOLVENT MIXTURES.
Amount (Lbs): 7385

Waste code: F005
Waste name: THE FOLLOWING SPENT NON-HALOGENATED SOLVENTS: TOLUENE, METHYL ETHYL KETONE, CARBON DISULFIDE, ISOBUTANOL, PYRIDINE, BENZENE, 2-ETHOXYETHANOL, AND 2-NITROPROPANE; ALL SPENT SOLVENT MIXTURES/BLENDS CONTAINING, BEFORE USE, A TOTAL OF TEN PERCENT OR MORE (BY VOLUME) OF ONE OR MORE OF THE ABOVE NON-HALOGENATED SOLVENTS OR THOSE SOLVENTS LISTED IN F001, F002, OR F004; AND STILL BOTTOMS FROM THE RECOVERY OF THESE SPENT SOLVENTS AND SPENT SOLVENT MIXTURES.
Amount (Lbs): 1776

Waste code: P012
Waste name: ARSENIC OXIDE AS2O3
Amount (Lbs): 124

Waste code: P098
Waste name: POTASSIUM CYANIDE
Amount (Lbs): 16

Waste code: U010
Waste name: AZIRINO[2',3':3,4]PYRROLO[1,2-A]INDOLE-4,7-DIONE, 6-AMINO-8-[[[(AMINOCARBONYL)OXY]METHYL]-1,1A,2,8,8A,8B-HEXAHYDRO-8A-METHOXY-5-METHYL-, [1AS-(1AALPHA, 8BETA,8AALPHA,8BALPHA)]-
Amount (Lbs): 1544

Waste code: U035
Waste name: BENZENE BUTANOIC ACID, 4-[BIS(2-CHLOROETHYL)AMINO]-
Amount (Lbs): 1544

Waste code: U058
Waste name: CYCLOPHOSPHAMIDE
Amount (Lbs): 1544

Waste code: U059
Waste name: DAUNOMYCIN
Amount (Lbs): 1544

Map ID
Direction
Distance
Elevation

MAP FINDINGS

Site

Database(s)

EDR ID Number
EPA ID Number

KAISER FOUNDATION HOSPITAL - OAKLAND (Continued)

1000380350

Waste code: U115
Waste name: ETHYLENE OXIDE (I,T)
Amount (Lbs): 49

Waste code: U150
Waste name: MELPHALAN
Amount (Lbs): 1440

Waste code: U188
Waste name: PHENOL
Amount (Lbs): 338

Facility Has Received Notices of Violations:

Regulation violated: FR - 265.16
Area of violation: Generators - General
Date violation determined: 07/19/2004
Date achieved compliance: 09/30/2004
Violation lead agency: EPA
Enforcement action: Not reported
Enforcement action date: 09/02/2004
Enf. disposition status: Not reported
Enf. disp. status date: Not reported
Enforcement lead agency: EPA
Proposed penalty amount: Not reported
Final penalty amount: Not reported
Paid penalty amount: Not reported

Regulation violated: FR - 262.34(a)(2) & (3) and (c)(1)
Area of violation: Generators - Pre-transport
Date violation determined: 07/19/2004
Date achieved compliance: 09/30/2004
Violation lead agency: EPA
Enforcement action: Not reported
Enforcement action date: 09/02/2004
Enf. disposition status: Not reported
Enf. disp. status date: Not reported
Enforcement lead agency: EPA
Proposed penalty amount: Not reported
Final penalty amount: Not reported
Paid penalty amount: Not reported

Evaluation Action Summary:

Evaluation date: 07/19/2004
Evaluation: COMPLIANCE EVALUATION INSPECTION ON-SITE
Area of violation: Generators - General
Date achieved compliance: 09/30/2004
Evaluation lead agency: EPA

Evaluation date: 07/19/2004
Evaluation: COMPLIANCE EVALUATION INSPECTION ON-SITE
Area of violation: Generators - Pre-transport
Date achieved compliance: 09/30/2004
Evaluation lead agency: EPA

SLIC REG 2:

Region: 2

Map ID
Direction
Distance
Elevation

MAP FINDINGS

Site

Database(s)

EDR ID Number
EPA ID Number

KAISER FOUNDATION HOSPITAL - OAKLAND (Continued)

1000380350

Facility ID: SLT2O181284
Facility Status: Leak being confirmed
Date Closed: Not reported
Local Case #: Not reported
How Discovered: Not reported
Leak Cause: Not reported
Leak Source: Not reported
Date Confirmed: Not reported
Date Prelim Site Assmnt Workplan Submitted: Not reported
Date Preliminary Site Assessment Began: Not reported
Date Pollution Characterization Began: Not reported
Date Remediation Plan Submitted: Not reported
Date Remedial Action Underway: Not reported
Date Post Remedial Action Monitoring Began: Not reported

Alameda County CS:

Status: 11
Record Id: RO0002805
PE: 5502
Facility Status: Not reported

SWEEPS UST:

Status: Active
Comp Number: 64405
Number: 9
Board Of Equalization: 44-000692
Referral Date: 07-01-85
Action Date: Not reported
Created Date: 02-29-88
Owner Tank Id: #2 F.O.
SWRCB Tank Id: 01-000-064405-000001
Tank Status: A
Capacity: 20000
Active Date: 07-01-85
Tank Use: M.V. FUEL
STG: P
Content: DIESEL
Number Of Tanks: 2

Status: Active
Comp Number: 64405
Number: 9
Board Of Equalization: 44-000692
Referral Date: 07-01-85
Action Date: Not reported
Created Date: 02-29-88
Owner Tank Id: #1 F.O.
SWRCB Tank Id: 01-000-064405-000002
Tank Status: A
Capacity: 20000
Active Date: 07-01-85
Tank Use: M.V. FUEL
STG: P
Content: DIESEL
Number Of Tanks: Not reported

Map ID
Direction
Distance
Elevation

MAP FINDINGS

Site

Database(s)

EDR ID Number
EPA ID Number

KAISER FOUNDATION HOSPITAL - OAKLAND (Continued)

1000380350

HIST UST:

File Number: Not reported
URL: Not reported
Region: STATE
Facility ID: 00000064405
Facility Type: Other
Other Type: HEALTH CARE
Contact Name: GEORGE STEVENSON
Telephone: 4154285910
Owner Name: KAISER PERMANENTE MEDICAL CENT
Owner Address: 280 WEST MACARTHUR BLVD.
Owner City,St,Zip: OAKLAND, CA 94611
Total Tanks: 0002

Tank Num: 001
Container Num: #2 F.O.
Year Installed: Not reported
Tank Capacity: 00020000
Tank Used for: PRODUCT
Type of Fuel: DIESEL
Container Construction Thickness: Not reported
Leak Detection: Stock Inventor

Tank Num: 002
Container Num: #1 F.O.
Year Installed: Not reported
Tank Capacity: 00020000
Tank Used for: PRODUCT
Type of Fuel: DIESEL
Container Construction Thickness: Not reported
Leak Detection: Stock Inventor

CA FID UST:

Facility ID: 01002803
Regulated By: UTKA
Regulated ID: 00064405
Cortese Code: Not reported
SIC Code: Not reported
Facility Phone: 4154285910
Mail To: Not reported
Mailing Address: 280 W MACARTHUR BLVD
Mailing Address 2: Not reported
Mailing City,St,Zip: OAKLAND 94611
Contact: Not reported
Contact Phone: Not reported
DUNs Number: Not reported
NPDES Number: Not reported
EPA ID: Not reported
Comments: Not reported
Status: Active

EMI:

Year: 1987
County Code: 1
Air Basin: SF
Facility ID: 1529

Map ID
Direction
Distance
Elevation

MAP FINDINGS

Site

Database(s)

EDR ID Number
EPA ID Number

KAISER FOUNDATION HOSPITAL - OAKLAND (Continued)

1000380350

Air District Name: BA
SIC Code: 8062
Air District Name: BAY AREA AQMD
Community Health Air Pollution Info System: Not reported
Consolidated Emission Reporting Rule: Not reported
Total Organic Hydrocarbon Gases Tons/Yr: 1
Reactive Organic Gases Tons/Yr: 1
Carbon Monoxide Emissions Tons/Yr: 1
NOX - Oxides of Nitrogen Tons/Yr: 3
SOX - Oxides of Sulphur Tons/Yr: 0
Particulate Matter Tons/Yr: 0
Part. Matter 10 Micrometers and Smllr Tons/Yr:0

Year: 1990
County Code: 1
Air Basin: SF
Facility ID: 1529
Air District Name: BA
SIC Code: 8062
Air District Name: BAY AREA AQMD
Community Health Air Pollution Info System: Not reported
Consolidated Emission Reporting Rule: Not reported
Total Organic Hydrocarbon Gases Tons/Yr: 0
Reactive Organic Gases Tons/Yr: 0
Carbon Monoxide Emissions Tons/Yr: 1
NOX - Oxides of Nitrogen Tons/Yr: 4
SOX - Oxides of Sulphur Tons/Yr: 0
Particulate Matter Tons/Yr: 0
Part. Matter 10 Micrometers and Smllr Tons/Yr:0

Year: 1993
County Code: 1
Air Basin: SF
Facility ID: 1529
Air District Name: BA
SIC Code: 8069
Air District Name: BAY AREA AQMD
Community Health Air Pollution Info System: Not reported
Consolidated Emission Reporting Rule: Not reported
Total Organic Hydrocarbon Gases Tons/Yr: 1
Reactive Organic Gases Tons/Yr: 0
Carbon Monoxide Emissions Tons/Yr: 4
NOX - Oxides of Nitrogen Tons/Yr: 16
SOX - Oxides of Sulphur Tons/Yr: 0
Particulate Matter Tons/Yr: 0
Part. Matter 10 Micrometers and Smllr Tons/Yr:0

Year: 1995
County Code: 1
Air Basin: SF
Facility ID: 1529
Air District Name: BA
SIC Code: 8069
Air District Name: BAY AREA AQMD
Community Health Air Pollution Info System: Not reported
Consolidated Emission Reporting Rule: Not reported
Total Organic Hydrocarbon Gases Tons/Yr: 0

Map ID
Direction
Distance
Elevation

MAP FINDINGS

Site

Database(s)

EDR ID Number
EPA ID Number

KAISER FOUNDATION HOSPITAL - OAKLAND (Continued)

1000380350

Reactive Organic Gases Tons/Yr: 0
Carbon Monoxide Emissions Tons/Yr: 0
NOX - Oxides of Nitrogen Tons/Yr: 1
SOX - Oxides of Sulphur Tons/Yr: 0
Particulate Matter Tons/Yr: 0
Part. Matter 10 Micrometers and Smllr Tons/Yr:0

Year: 1996
County Code: 1
Air Basin: SF
Facility ID: 1529
Air District Name: BA
SIC Code: 8069
Air District Name: BAY AREA AQMD
Community Health Air Pollution Info System: Not reported
Consolidated Emission Reporting Rule: Not reported
Total Organic Hydrocarbon Gases Tons/Yr: 0
Reactive Organic Gases Tons/Yr: 0
Carbon Monoxide Emissions Tons/Yr: 0
NOX - Oxides of Nitrogen Tons/Yr: 1
SOX - Oxides of Sulphur Tons/Yr: 0
Particulate Matter Tons/Yr: 0
Part. Matter 10 Micrometers and Smllr Tons/Yr:0

Year: 1997
County Code: 1
Air Basin: SF
Facility ID: 1529
Air District Name: BA
SIC Code: 8069
Air District Name: BAY AREA AQMD
Community Health Air Pollution Info System: Not reported
Consolidated Emission Reporting Rule: Not reported
Total Organic Hydrocarbon Gases Tons/Yr: 0
Reactive Organic Gases Tons/Yr: 0
Carbon Monoxide Emissions Tons/Yr: 0
NOX - Oxides of Nitrogen Tons/Yr: 2
SOX - Oxides of Sulphur Tons/Yr: 0
Particulate Matter Tons/Yr: 0
Part. Matter 10 Micrometers and Smllr Tons/Yr:0

Year: 1998
County Code: 1
Air Basin: SF
Facility ID: 1529
Air District Name: BA
SIC Code: 8069
Air District Name: BAY AREA AQMD
Community Health Air Pollution Info System: Not reported
Consolidated Emission Reporting Rule: Not reported
Total Organic Hydrocarbon Gases Tons/Yr: 0
Reactive Organic Gases Tons/Yr: 0
Carbon Monoxide Emissions Tons/Yr: 0
NOX - Oxides of Nitrogen Tons/Yr: 2
SOX - Oxides of Sulphur Tons/Yr: 0
Particulate Matter Tons/Yr: 0
Part. Matter 10 Micrometers and Smllr Tons/Yr:0

Map ID
Direction
Distance
Elevation

MAP FINDINGS

Site

Database(s)

EDR ID Number
EPA ID Number

KAISER FOUNDATION HOSPITAL - OAKLAND (Continued)

1000380350

Year: 1999
County Code: 1
Air Basin: SF
Facility ID: 1529
Air District Name: BA
SIC Code: 8069
Air District Name: BAY AREA AQMD
Community Health Air Pollution Info System: Not reported
Consolidated Emission Reporting Rule: Not reported
Total Organic Hydrocarbon Gases Tons/Yr: 0
Reactive Organic Gases Tons/Yr: 0
Carbon Monoxide Emissions Tons/Yr: 0
NOX - Oxides of Nitrogen Tons/Yr: 1
SOX - Oxides of Sulphur Tons/Yr: 0
Particulate Matter Tons/Yr: 0
Part. Matter 10 Micrometers and Smlr Tons/Yr:0

Year: 2000
County Code: 1
Air Basin: SF
Facility ID: 1529
Air District Name: BA
SIC Code: 8069
Air District Name: BAY AREA AQMD
Community Health Air Pollution Info System: Not reported
Consolidated Emission Reporting Rule: Not reported
Total Organic Hydrocarbon Gases Tons/Yr: 0
Reactive Organic Gases Tons/Yr: 0
Carbon Monoxide Emissions Tons/Yr: 0
NOX - Oxides of Nitrogen Tons/Yr: 1
SOX - Oxides of Sulphur Tons/Yr: 0
Particulate Matter Tons/Yr: 0
Part. Matter 10 Micrometers and Smlr Tons/Yr:0

Year: 2001
County Code: 1
Air Basin: SF
Facility ID: 1529
Air District Name: BA
SIC Code: 8069
Air District Name: BAY AREA AQMD
Community Health Air Pollution Info System: Not reported
Consolidated Emission Reporting Rule: Not reported
Total Organic Hydrocarbon Gases Tons/Yr: 0
Reactive Organic Gases Tons/Yr: 0
Carbon Monoxide Emissions Tons/Yr: 0
NOX - Oxides of Nitrogen Tons/Yr: 1
SOX - Oxides of Sulphur Tons/Yr: 0
Particulate Matter Tons/Yr: 0
Part. Matter 10 Micrometers and Smlr Tons/Yr:0

Year: 2002
County Code: 1
Air Basin: SF
Facility ID: 1529
Air District Name: BA
SIC Code: 8062

Map ID
Direction
Distance
Elevation

MAP FINDINGS

Site

Database(s)

EDR ID Number
EPA ID Number

KAISER FOUNDATION HOSPITAL - OAKLAND (Continued)

1000380350

Air District Name: BAY AREA AQMD
Community Health Air Pollution Info System: Not reported
Consolidated Emission Reporting Rule: Not reported
Total Organic Hydrocarbon Gases Tons/Yr: 0
Reactive Organic Gases Tons/Yr: 0
Carbon Monoxide Emissions Tons/Yr: 0
NOX - Oxides of Nitrogen Tons/Yr: 1
SOX - Oxides of Sulphur Tons/Yr: 0
Particulate Matter Tons/Yr: 0
Part. Matter 10 Micrometers and Smlr Tons/Yr:0

Year: 2003
County Code: 1
Air Basin: SF
Facility ID: 1529
Air District Name: BA
SIC Code: 8062
Air District Name: BAY AREA AQMD
Community Health Air Pollution Info System: Not reported
Consolidated Emission Reporting Rule: Not reported
Total Organic Hydrocarbon Gases Tons/Yr: 0
Reactive Organic Gases Tons/Yr: 0
Carbon Monoxide Emissions Tons/Yr: 0
NOX - Oxides of Nitrogen Tons/Yr: 1
SOX - Oxides of Sulphur Tons/Yr: 0
Particulate Matter Tons/Yr: 0
Part. Matter 10 Micrometers and Smlr Tons/Yr:0

Year: 2004
County Code: 1
Air Basin: SF
Facility ID: 1529
Air District Name: BA
SIC Code: 8062
Air District Name: BAY AREA AQMD
Community Health Air Pollution Info System: Not reported
Consolidated Emission Reporting Rule: Not reported
Total Organic Hydrocarbon Gases Tons/Yr: 0.04
Reactive Organic Gases Tons/Yr: 0.016888
Carbon Monoxide Emissions Tons/Yr: 0.218
NOX - Oxides of Nitrogen Tons/Yr: 0.908
SOX - Oxides of Sulphur Tons/Yr: 0.021
Particulate Matter Tons/Yr: 0.019
Part. Matter 10 Micrometers and Smlr Tons/Yr:0.018976

Year: 2005
County Code: 1
Air Basin: SF
Facility ID: 1529
Air District Name: BA
SIC Code: 8062
Air District Name: BAY AREA AQMD
Community Health Air Pollution Info System: Not reported
Consolidated Emission Reporting Rule: Not reported
Total Organic Hydrocarbon Gases Tons/Yr: .07
Reactive Organic Gases Tons/Yr: .0424035
Carbon Monoxide Emissions Tons/Yr: .306

Map ID
Direction
Distance
Elevation

MAP FINDINGS

Site

Database(s)

EDR ID Number
EPA ID Number

KAISER FOUNDATION HOSPITAL - OAKLAND (Continued)

1000380350

NOX - Oxides of Nitrogen Tons/Yr: 1.312
SOX - Oxides of Sulphur Tons/Yr: .027
Particulate Matter Tons/Yr: .047
Part. Matter 10 Micrometers and Smlr Tons/Yr: .046304

Year: 2006
County Code: 1
Air Basin: SF
Facility ID: 1529
Air District Name: BA
SIC Code: 8062
Air District Name: BAY AREA AQMD
Community Health Air Pollution Info System: Not reported
Consolidated Emission Reporting Rule: Not reported
Total Organic Hydrocarbon Gases Tons/Yr: .063
Reactive Organic Gases Tons/Yr: .0365466
Carbon Monoxide Emissions Tons/Yr: .289
NOX - Oxides of Nitrogen Tons/Yr: 1.216
SOX - Oxides of Sulphur Tons/Yr: .025
Particulate Matter Tons/Yr: .042
Part. Matter 10 Micrometers and Smlr Tons/Yr: .041424

Year: 2007
County Code: 1
Air Basin: SF
Facility ID: 1529
Air District Name: BA
SIC Code: 8062
Air District Name: BAY AREA AQMD
Community Health Air Pollution Info System: Not reported
Consolidated Emission Reporting Rule: Not reported
Total Organic Hydrocarbon Gases Tons/Yr: .796
Reactive Organic Gases Tons/Yr: .1288153
Carbon Monoxide Emissions Tons/Yr: .335
NOX - Oxides of Nitrogen Tons/Yr: 1.251
SOX - Oxides of Sulphur Tons/Yr: .031
Particulate Matter Tons/Yr: .144
Part. Matter 10 Micrometers and Smlr Tons/Yr: .141948

Year: 2008
County Code: 1
Air Basin: SF
Facility ID: 1529
Air District Name: BA
SIC Code: 8062
Air District Name: BAY AREA AQMD
Community Health Air Pollution Info System: Not reported
Consolidated Emission Reporting Rule: Not reported
Total Organic Hydrocarbon Gases Tons/Yr: 1.497
Reactive Organic Gases Tons/Yr: .193632
Carbon Monoxide Emissions Tons/Yr: .335
NOX - Oxides of Nitrogen Tons/Yr: 1.251
SOX - Oxides of Sulphur Tons/Yr: .016
Particulate Matter Tons/Yr: .144
Part. Matter 10 Micrometers and Smlr Tons/Yr: .141948

Year: 2009

Map ID
Direction
Distance
Elevation

MAP FINDINGS

Site

Database(s)

EDR ID Number
EPA ID Number

KAISER FOUNDATION HOSPITAL - OAKLAND (Continued)

1000380350

County Code: 1
Air Basin: SF
Facility ID: 1529
Air District Name: BA
SIC Code: 8062
Air District Name: BAY AREA AQMD
Community Health Air Pollution Info System: Not reported
Consolidated Emission Reporting Rule: Not reported
Total Organic Hydrocarbon Gases Tons/Yr: 0.7279999999999999
Reactive Organic Gases Tons/Yr: 0.1091847
Carbon Monoxide Emissions Tons/Yr: 0.25
NOX - Oxides of Nitrogen Tons/Yr: 0.9799999999999999
SOX - Oxides of Sulphur Tons/Yr: 1.7000000000000001E-2
Particulate Matter Tons/Yr: 9.0373041527855594E-2
Part. Matter 10 Micrometers and Smlr Tons/Yr:8.8856000000000004E-2

Year: 2010
County Code: 1
Air Basin: SF
Facility ID: 1529
Air District Name: BA
SIC Code: 8062
Air District Name: BAY AREA AQMD
Community Health Air Pollution Info System: Not reported
Consolidated Emission Reporting Rule: Not reported
Total Organic Hydrocarbon Gases Tons/Yr: 0.45700000000000002
Reactive Organic Gases Tons/Yr: 7.3235800000000004E-2
Carbon Monoxide Emissions Tons/Yr: 0.17499999999999999
NOX - Oxides of Nitrogen Tons/Yr: 0.7319999999999999
SOX - Oxides of Sulphur Tons/Yr: 0.014
Particulate Matter Tons/Yr: 6.5128475772668698E-2
Part. Matter 10 Micrometers and Smlr Tons/Yr:6.4000000000000001E-2

Year: 2011
County Code: 1
Air Basin: SF
Facility ID: 1529
Air District Name: BA
SIC Code: 8062
Air District Name: BAY AREA AQMD
Community Health Air Pollution Info System: Not reported
Consolidated Emission Reporting Rule: Not reported
Total Organic Hydrocarbon Gases Tons/Yr: 0.772
Reactive Organic Gases Tons/Yr: 0.0997909
Carbon Monoxide Emissions Tons/Yr: 0.179
NOX - Oxides of Nitrogen Tons/Yr: 0.686
SOX - Oxides of Sulphur Tons/Yr: 0.014
Particulate Matter Tons/Yr: 0
Part. Matter 10 Micrometers and Smlr Tons/Yr:0

Year: 2012
County Code: 1
Air Basin: SF
Facility ID: 1529
Air District Name: BA
SIC Code: 8062
Air District Name: BAY AREA AQMD

Map ID
Direction
Distance
Elevation

MAP FINDINGS

Site

Database(s)

EDR ID Number
EPA ID Number

KAISER FOUNDATION HOSPITAL - OAKLAND (Continued)

1000380350

Community Health Air Pollution Info System: Not reported
Consolidated Emission Reporting Rule: Not reported
Total Organic Hydrocarbon Gases Tons/Yr: 0.772
Reactive Organic Gases Tons/Yr: 0.0997909
Carbon Monoxide Emissions Tons/Yr: 0.179
NOX - Oxides of Nitrogen Tons/Yr: 0.686
SOX - Oxides of Sulphur Tons/Yr: 0.014
Particulate Matter Tons/Yr: 0.07610210443
Part. Matter 10 Micrometers and Smlr Tons/Yr:0.075

Year: 2013
County Code: 1
Air Basin: SF
Facility ID: 1529
Air District Name: BA
SIC Code: 8062
Air District Name: BAY AREA AQMD
Community Health Air Pollution Info System: Not reported
Consolidated Emission Reporting Rule: Not reported
Total Organic Hydrocarbon Gases Tons/Yr: 1.07
Reactive Organic Gases Tons/Yr: 0.1270281
Carbon Monoxide Emissions Tons/Yr: 0.203
NOX - Oxides of Nitrogen Tons/Yr: 0.719
SOX - Oxides of Sulphur Tons/Yr: 0.016
Particulate Matter Tons/Yr: 0.093
Part. Matter 10 Micrometers and Smlr Tons/Yr:0.093

Year: 2014
County Code: 1
Air Basin: SF
Facility ID: 1529
Air District Name: BA
SIC Code: 8062
Air District Name: BAY AREA AQMD
Community Health Air Pollution Info System: Not reported
Consolidated Emission Reporting Rule: Not reported
Total Organic Hydrocarbon Gases Tons/Yr: 1.106715004
Reactive Organic Gases Tons/Yr: 0
Carbon Monoxide Emissions Tons/Yr: 0.437384968
NOX - Oxides of Nitrogen Tons/Yr: 1.403614602
SOX - Oxides of Sulphur Tons/Yr: 0.031275995
Particulate Matter Tons/Yr: 0.183811838
Part. Matter 10 Micrometers and Smlr Tons/Yr:0.182798689

L54 HONDA OF OAKLAND
SSW 3741 BROADWAY
1/4-1/2 OAKLAND, CA 94611
0.488 mi.
2577 ft. Site 3 of 3 in cluster L

Relative:
Lower

Actual: RCRA-SQG:
84 ft. Date form received by agency:06/26/2000
Facility name: HONDA OF OAKLAND
Facility address: 3741 BROADWAY
OAKLAND, CA 94611

RCRA-SQG 1000598058
LUST CAD983620998
Alameda County CS
FINDS
ECHO
EMI
HAZNET
HIST CORTESE

Map ID
Direction
Distance
Elevation

MAP FINDINGS

Site

Database(s)

EDR ID Number
EPA ID Number

HONDA OF OAKLAND (Continued)

1000598058

EPA ID: CAD983620998
Contact: ROY STARLING
Contact address: 3741 BROADWAY
OAKLAND, CA 94611
Contact country: US
Contact telephone: (510) 420-9200
Contact email: Not reported
EPA Region: 09
Classification: Small Small Quantity Generator
Description: Handler: generates more than 100 and less than 1000 kg of hazardous waste during any calendar month and accumulates less than 6000 kg of hazardous waste at any time; or generates 100 kg or less of hazardous waste during any calendar month, and accumulates more than 1000 kg of hazardous waste at any time

Owner/Operator Summary:

Owner/operator name: OAKLAND AUTOMOTIVE GROUP
Owner/operator address: 3741 BROADWAY
OAKLAND, CA 94611
Owner/operator country: Not reported
Owner/operator telephone: (510) 420-9200
Legal status: Private
Owner/Operator Type: Owner
Owner/Op start date: Not reported
Owner/Op end date: Not reported

Handler Activities Summary:

U.S. importer of hazardous waste: No
Mixed waste (haz. and radioactive): No
Recycler of hazardous waste: No
Transporter of hazardous waste: No
Treater, storer or disposer of HW: No
Underground injection activity: No
On-site burner exemption: No
Furnace exemption: No
Used oil fuel burner: No
Used oil processor: No
User oil refiner: No
Used oil fuel marketer to burner: No
Used oil Specification marketer: No
Used oil transfer facility: No
Used oil transporter: No

. Waste code: D001
. Waste name: IGNITABLE WASTE

Violation Status: No violations found

LUST:

Region: STATE
Global Id: T0600101504
Latitude: 37.8255651750614
Longitude: -122.258477210999
Case Type: LUST Cleanup Site
Status: Completed - Case Closed
Status Date: 11/07/2012
Lead Agency: ALAMEDA COUNTY LOP

Map ID
Direction
Distance
Elevation

MAP FINDINGS

Site

Database(s)

EDR ID Number
EPA ID Number

HONDA OF OAKLAND (Continued)

1000598058

Case Worker: MD
Local Agency: ALAMEDA COUNTY LOP
RB Case Number: 01-1629
LOC Case Number: RO0000205
File Location: All Files are on GeoTracker or in the Local Agency Database
Potential Media Affect: Other Groundwater (uses other than drinking water)
Potential Contaminants of Concern: Chromium, Lead, Nickel, Diesel, Gasoline, Waste Oil / Motor / Hydraulic / Lubricating

Site History: The Kaiser Permanente Medical Office Building (MOB) and parking structure is located at 3701-3799 Broadway Avenue in Oakland, California (the Site). The MOB as a whole encompasses the city block fronting Broadway between Macarthur Boulevard to the south and 38th Street to the north. The MOB is located on the southern portion of the block, and a parking structure is located on the northern end of the block. The Site is bounded to the east by Broadway; to the south by Macarthur Boulevard; to the west by Western Creek, a single-family residence, vacant residences and Manila Street; and to the north by 38th Street. The southern MOB was excavated to a depth of approximately 15 feet below grade surface (bgs), and the parking structure was excavated to a depth of approximately 30 feet bgs. The property located at 3701 Broadway (corner of Broadway and Macarthur Boulevard) was occupied by a Chevron gasoline service station from approximately 1924 to 1988. Although the former Chevron site is a part of the current MOB and parking structure, the property is NOT included in this closure package. This division is observed due to a separation by case numbers. The property located at 3735-3737 Broadway was formerly occupied by a car washing facility, which previously contained three 10,000-gallon underground storage tanks (USTs) and an aboveground sump used to contain rinsate from washing operations. These USTs were removed in February 1987. This property, as well as the properties located at 3741 Broadway and 3751-3757 Broadway, were most recently occupied by Honda of Oakland and operated as a new car dealership and automotive repair facility. Historical documentation indicates that the properties at 3741 and 3751-3757 Broadway had been used as an automotive service facility since at least the 1920s. The property located at 3781 Broadway was previously used as office space by Applied Research. The building located at 3785 Broadway was occupied by a Firestone automotive service and repair facility, and the building at 3793 Broadway was most recently a pet boarding facility. The property at 3799 previously operated as a Midas automotive service and repair facility. As the parcels were purchased and were assembled together into the current configuration, the sites were investigated both separately and as a whole. Data contained in the tables and depicted in the figures includes data from all of the sites, including the Chevron site, which is not a part of this closure. The figures and data included in this package should be consulted to determine to which parcel they apply to (specifically Chevron and non-Chevron); there is some overlap. Initial (non-Chevron parcel) investigations began in January 2004 with the installation of soil bores SB-1 to SB-12 (soil bores SB-1 to SB-3 were installed on the former Chevron parcel.) This investigation included the collection of soil vapor data from selected soil bores (SB2-V, SB5-V, and SV7-V). An additional soil bore investigation was conducted in January 2006 when soil bores SB-13 to SB-50 were installed over a period of several weeks (soil bores SB-13 to SB-30 were installed on the former Chevron parcel.) Soil bores SB-51 to SB-76 were installed in September 2006.

HONDA OF OAKLAND (Continued)

1000598058

All were installed on non-Chevron parcels. (Additional concurrent investigations were occurring on the former Chevron parcel including: soil bores CSB-1 to CSB-22 installed in June 2006; and sixteen sidewall soil bores [as an alternative to sidewall sampling] installed in June 2006 [SWW-1 to SWW-3, SWW-5; SWS-1 to SWS-7; SWE-1 to SWE-5]. These data are not included in this closure package.) Remediation activities were conducted on the Site between April and September 2007. The site was broken in to seven Areas of Concern (AOC). AOC 1 was the former Chevron parcel and is not further considered in this closure package. AOC 2 and AOC 7 were located within the area excavated to 15 ft bgs for the MOB. AOC 3, AOC4, AOC 5 and AOC 6 were located in the area excavated to a depth of 30 feet bgs for the parking structure. Confirmation soil data for Areas 2 through 7 were compared to residential ESLs established by the RWQCB. Residential soil ESLs were used as remediation goals. Soils with constituents above the residential ESL target concentrations, but below hazardous waste limits specified by the landfill, were transported to Altamont Landfill in Alameda County, a Class II disposal facility. No soil was disposed of at a hazardous waste (Class I) landfill. Soil from AOC 1 (Chevron) was profiled and disposed of at an off-site facility under the direction of Chevron. There was one 35 foot deep piezometer known to have been installed at the Kaiser Hospital at 280 W. MacArthur in June 1991. One 37 foot well / piezometer was destroyed on July 20, 2007. It is not certain that these are the same construct. Confirmation soil samples were generally collected following removal of impacted soils. For AOCs 2 to 7 confirmation soil samples were collected to document the removal of soils with concentrations of constituents above the residential ESL levels. If confirmation soil samples did not meet ESL levels, the excavation was extended. Soil handling and disposal was conducted in general accordance with the Soil Management Plan (SMP) and SMP Addendum prepared for the Site. At 3735 3757 Broadway (AOC 2, AOC 3, AOC 4, and AOC 7) concentrations up to 690 mg/kg TPHg, 77 mg/kg TPHd, 95 mg/kg TPHmo, 7.4 mg/kg naphthalene, and 190 mg/kg lead were detected in soil. Remediation excavation confirmation soil samples for these AOCs indicate residual concentrations were present at concentrations up to 7.2 mg/kg TPHg, 100 mg/kg TPHd, 120 mg/kg TPHmo, and 23 mg/kg lead. It should be noted that this area was generally excavated an additional 5 feet below the depth of the remedial excavation (15 feet bgs total depth); however, confirmation samples were not collected. Soil bore SB-52 was located inside the area of excavation for AOC 2 and documented residual concentrations up to 180 mg/kg TPHg, 4 mg/kg total xylenes, and 1.3 mg/kg naphthalene at a depth of 20 feet bgs (up to 5 feet below the bottom of the MOB excavation); however, this may also have been partly removed at the time of the remediation excavation when a portion of the excavation was extended to a depth of 18 feet bgs in the immediate vicinity of B-52. At 3785 Broadway (AOC 6) concentrations up to 72 mg/kg TPHd, 350 mg/kg TPHmo, 44 mg/kg TPHhf, and 350 mg/kg lead were detected in soil. Remediation excavation confirmation soil samples for AOC 6 indicate residual concentrations up to 17 mg/kg lead were present. It should be noted that this area was excavated an additional 20 feet (30 feet bgs final depth). At 3799 Broadway (AOC 5) concentrations up to 4,700 mg/kg TPHd, 16,000 mg/kg TPHmo, and 17,000 mg/kg TPH hydraulic fluid (TPHhf) were detected. Remediation excavation confirmation soil samples for AOC 5 indicate residual concentrations were present at concentrations up to 8.6 mg/kg TPHd and 19 mg/kg

MAP FINDINGS

HONDA OF OAKLAND (Continued)

1000598058

TPHhf. It should be noted that this area was excavated an additional 10 feet (30 feet bgs final depth). During site excavation an unknown 500-gallon waste oil UST was discovered, removed, and contaminated soil overexcavated. It was located northeast of AOC 7 immediately east of Western Creek at 3735 3757 Broadway. Concentrations up to 2,100 mg/kg TPHg, 5,400 mg/kg TPHd, 27,000 mg/kg Oil and Grease, 5.0 mg/kg toluene, and 150 mg/kg lead were documented. The remediation excavation confirmation soil samples (collected at an approximate depth of 15 feet bgs) indicated residual concentrations up to 520 mg/kg TPHd, 900 mg/kg Oil and Grease, and 120 mg/kg lead were present. However, according to relevant development plan details provided by Kaiser Permanente, it appears that this area was subexcavated an additional 4.0 to 4.3 feet to construct the delivery area pavement section along the western edge of the MOB. Additional charges for the removal of contaminated soil were also documented. No further confirmation soil samples appear to have been collected. Approximately 490 cubic yards of soil was removed from AOC 2; 280 cubic yards from AOC 3; 75 cubic yards from AOC 4; 2,000 cubic yards from AOC 5; 100 cubic yards from AOC 6; and 85 cubic yards from AOC 7. A total of 3,764 tons (excluding AOC 1) of soil with concentrations greater than the residential ESL of petroleum hydrocarbons and/or metals were transported to the Altamont landfill for disposal. Construction dewatering of groundwater was managed by the installation and operation of an on-site dewatering and treatment system. Groundwater was initially discharged to the sanitary sewer beginning on May 7, 2007, under East Bay Municipal Utility District (EBMUD) Publicly Owned Treatment Works (POTW) permit number 5061528-1. A National Pollutant Discharge Elimination System (NPDES) General Permit (No. CAG912002 - Fuels General Permit) dated October 4, 2007, was obtained from the California RWQCB. Prior to discharge under the NPDES permit, an influent and effluent sample was collected from the system per NPDES permit start-up requirements. Discharge of the treated groundwater was routed to Western Creek under the NPDES permit beginning on October 12, 2007, and was discontinued on May 19, 2008. The system was decommissioned on June 26, 2008 and had extracted a total of approximately 7,640,050 gallons of groundwater and treated approximately 2.10 pounds of hydrocarbons. Not all historic documents for the fuel leak case may be available on GeoTracker. A more complete case file for this site is located on the Alameda County Environmental Health website at: <http://ehgis.acgov.org/dehpublic/dehpublic.jsp>.

Click here to access the California GeoTracker records for this facility:

Contact:

Global Id: T0600101504
Contact Type: Local Agency Caseworker
Contact Name: MARK DETTERMAN
Organization Name: ALAMEDA COUNTY LOP
Address: 1131 HARBOR BAY PARKWAY
City: ALAMEDA
Email: mark.detterman@acgov.org
Phone Number: 5105676876

Global Id: T0600101504
Contact Type: Regional Board Caseworker
Contact Name: Regional Water Board
Organization Name: SAN FRANCISCO BAY RWQCB (REGION 2)

Map ID
Direction
Distance
Elevation

MAP FINDINGS

Site

Database(s)

EDR ID Number
EPA ID Number

HONDA OF OAKLAND (Continued)

1000598058

Address: 1515 CLAY ST SUITE 1400
City: OAKLAND
Email: Not reported
Phone Number: Not reported

Status History:

Global Id: T0600101504
Status: Open - Case Begin Date
Status Date: 02/27/1987

Global Id: T0600101504
Status: Open - Site Assessment
Status Date: 02/27/1987

Global Id: T0600101504
Status: Open - Remediation
Status Date: 06/11/2008

Global Id: T0600101504
Status: Completed - Case Closed
Status Date: 11/07/2012

Regulatory Activities:

Global Id: T0600101504
Action Type: ENFORCEMENT
Date: 07/03/2008
Action: Staff Letter - #20080703

Global Id: T0600101504
Action Type: ENFORCEMENT
Date: 01/23/2009
Action: Staff Letter - #20090123

Global Id: T0600101504
Action Type: ENFORCEMENT
Date: 11/08/2012
Action: Closure/No Further Action Letter - #20121108

Global Id: T0600101504
Action Type: ENFORCEMENT
Date: 08/02/2012
Action: Notice of Responsibility - #20120802

Global Id: T0600101504
Action Type: REMEDIATION
Date: 04/16/2007
Action: Excavation

Global Id: T0600101504
Action Type: ENFORCEMENT
Date: 08/01/2012
Action: Staff Letter - #20120801

Global Id: T0600101504
Action Type: ENFORCEMENT
Date: 02/27/2012

Map ID
Direction
Distance
Elevation

MAP FINDINGS

Site

Database(s)

EDR ID Number
EPA ID Number

HONDA OF OAKLAND (Continued)

1000598058

Action: File review

Global Id: T0600101504
Action Type: Other
Date: 02/27/1987
Action: Leak Reported

Global Id: T0600101504
Action Type: RESPONSE
Date: 08/17/2012
Action: Fact Sheets - Public Participation

Global Id: T0600101504
Action Type: ENFORCEMENT
Date: 07/24/2009
Action: Staff Letter - #20090724

Global Id: T0600101504
Action Type: ENFORCEMENT
Date: 10/28/2009
Action: Staff Letter - #20091028

Global Id: T0600101504
Action Type: RESPONSE
Date: 01/15/2010
Action: Soil and Water Investigation Workplan

Global Id: T0600101504
Action Type: ENFORCEMENT
Date: 08/01/2012
Action: Notification - Public Participation Document - #20120801

LUST REG 2:

Region: 2
Facility Id: 01-1629
Facility Status: Preliminary site assessment underway
Case Number: 1235
How Discovered: Tank Closure
Leak Cause: Structure Failure
Leak Source: Tank
Date Leak Confirmed: Not reported
Oversight Program: LUST
Prelim. Site Assessment Wokplan Submitted: Not reported
Preliminary Site Assesment Began: 1/2/1965
Pollution Characterization Began: Not reported
Pollution Remediation Plan Submitted: Not reported
Date Remediation Action Underway: Not reported
Date Post Remedial Action Monitoring Began: Not reported

Alameda County CS:

Status: Leak Confirmation
Record Id: RO0000205
PE: 5602
Facility Status: Leak Confirmation

Map ID
Direction
Distance
Elevation

MAP FINDINGS

Site

Database(s)

EDR ID Number
EPA ID Number

HONDA OF OAKLAND (Continued)

1000598058

Status: Remedial Action Underway
Record Id: RO0000205
PE: 5602
Facility Status: Remedial Action Underway

Status: Case Closed
Record Id: RO0000205
PE: 5602
Facility Status: Case Closed

FINDS:

Registry ID: 110002870484

Environmental Interest/Information System
AIR EMISSIONS CLASSIFICATION UNKNOWN

California Hazardous Waste Tracking System - Datamart (HWTS-DATAMART) provides California with information on hazardous waste shipments for generators, transporters, and treatment, storage, and disposal facilities.

RCRAInfo is a national information system that supports the Resource Conservation and Recovery Act (RCRA) program through the tracking of events and activities related to facilities that generate, transport, and treat, store, or dispose of hazardous waste. RCRAInfo allows RCRA program staff to track the notification, permit, compliance, and corrective action activities required under RCRA.

ECHO:

Envid: 1000598058
Registry ID: 110002870484
DFR URL: http://echo.epa.gov/detailed_facility_report?fid=110002870484

EMI:

Year: 1999
County Code: 1
Air Basin: SF
Facility ID: 12420
Air District Name: BA
SIC Code: 5511
Air District Name: BAY AREA AQMD
Community Health Air Pollution Info System: Not reported
Consolidated Emission Reporting Rule: Not reported
Total Organic Hydrocarbon Gases Tons/Yr: 0
Reactive Organic Gases Tons/Yr: 0
Carbon Monoxide Emissions Tons/Yr: 0
NOX - Oxides of Nitrogen Tons/Yr: 0
SOX - Oxides of Sulphur Tons/Yr: 0
Particulate Matter Tons/Yr: 0
Part. Matter 10 Micrometers and Smlr Tons/Yr: 0

Year: 2000
County Code: 1
Air Basin: SF

Map ID
Direction
Distance
Elevation

MAP FINDINGS

Site

Database(s)

EDR ID Number
EPA ID Number

HONDA OF OAKLAND (Continued)

1000598058

Facility ID: 12420
Air District Name: BA
SIC Code: 5511
Air District Name: BAY AREA AQMD
Community Health Air Pollution Info System: Not reported
Consolidated Emission Reporting Rule: Not reported
Total Organic Hydrocarbon Gases Tons/Yr: 0
Reactive Organic Gases Tons/Yr: 0
Carbon Monoxide Emissions Tons/Yr: 0
NOX - Oxides of Nitrogen Tons/Yr: 0
SOX - Oxides of Sulphur Tons/Yr: 0
Particulate Matter Tons/Yr: 0
Part. Matter 10 Micrometers and Smlr Tons/Yr:0

Year: 2001
County Code: 1
Air Basin: SF
Facility ID: 12420
Air District Name: BA
SIC Code: 5511
Air District Name: BAY AREA AQMD
Community Health Air Pollution Info System: Not reported
Consolidated Emission Reporting Rule: Not reported
Total Organic Hydrocarbon Gases Tons/Yr: 0
Reactive Organic Gases Tons/Yr: 0
Carbon Monoxide Emissions Tons/Yr: 0
NOX - Oxides of Nitrogen Tons/Yr: 0
SOX - Oxides of Sulphur Tons/Yr: 0
Particulate Matter Tons/Yr: 0
Part. Matter 10 Micrometers and Smlr Tons/Yr:0

Year: 2005
County Code: 1
Air Basin: SF
Facility ID: 12420
Air District Name: BA
SIC Code: 5511
Air District Name: BAY AREA AQMD
Community Health Air Pollution Info System: Not reported
Consolidated Emission Reporting Rule: Not reported
Total Organic Hydrocarbon Gases Tons/Yr: .128
Reactive Organic Gases Tons/Yr: .0512
Carbon Monoxide Emissions Tons/Yr: 0
NOX - Oxides of Nitrogen Tons/Yr: 0
SOX - Oxides of Sulphur Tons/Yr: 0
Particulate Matter Tons/Yr: 0
Part. Matter 10 Micrometers and Smlr Tons/Yr:0

Year: 2006
County Code: 1
Air Basin: SF
Facility ID: 12420
Air District Name: BA
SIC Code: 5511
Air District Name: BAY AREA AQMD
Community Health Air Pollution Info System: Not reported
Consolidated Emission Reporting Rule: Not reported

Map ID
Direction
Distance
Elevation

MAP FINDINGS

Site

Database(s)

EDR ID Number
EPA ID Number

HONDA OF OAKLAND (Continued)

1000598058

Total Organic Hydrocarbon Gases Tons/Yr: .128
Reactive Organic Gases Tons/Yr: .0512
Carbon Monoxide Emissions Tons/Yr: 0
NOX - Oxides of Nitrogen Tons/Yr: 0
SOX - Oxides of Sulphur Tons/Yr: 0
Particulate Matter Tons/Yr: 0
Part. Matter 10 Micrometers and Smlr Tons/Yr:0

HAZNET:

envid: 1000598058
Year: 2005
GEPID: CAD983620998
Contact: ROBERT ISBELL
Telephone: 5104209200
Mailing Name: Not reported
Mailing Address: 3330 BROADWAY
Mailing City,St,Zip: OAKLAND, CA 946110000
Gen County: Not reported
TSD EPA ID: CAD009452657
TSD County: Not reported
Waste Category: Unspecified organic liquid mixture
Disposal Method: Recycler
Tons: 1.31
Cat Decode: Not reported
Method Decode: Not reported
Facility County: Alameda

envid: 1000598058
Year: 2004
GEPID: CAD983620998
Contact: ROBERT ISBELL
Telephone: 5104209200
Mailing Name: Not reported
Mailing Address: 3330 BROADWAY
Mailing City,St,Zip: OAKLAND, CA 946110000
Gen County: Not reported
TSD EPA ID: CAD053044053
TSD County: Not reported
Waste Category: Aqueous solution with total organic residues less than 10 percent
Disposal Method: Transfer Station
Tons: 1.07
Cat Decode: Not reported
Method Decode: Not reported
Facility County: Alameda

envid: 1000598058
Year: 2004
GEPID: CAD983620998
Contact: ROBERT ISBELL
Telephone: 5104209200
Mailing Name: Not reported
Mailing Address: 3330 BROADWAY
Mailing City,St,Zip: OAKLAND, CA 946110000
Gen County: Not reported
TSD EPA ID: CAD009452657
TSD County: Not reported
Waste Category: Unspecified organic liquid mixture

Map ID
Direction
Distance
Elevation

MAP FINDINGS

Site

Database(s)

EDR ID Number
EPA ID Number

HONDA OF OAKLAND (Continued)

1000598058

Disposal Method: Recycler
Tons: 4.02
Cat Decode: Not reported
Method Decode: Not reported
Facility County: Alameda

envid: 1000598058
Year: 2004
GEPaid: CAD983620998
Contact: ROBERT ISBELL
Telephone: 5104209200
Mailing Name: Not reported
Mailing Address: 3330 BROADWAY
Mailing City,St,Zip: OAKLAND, CA 946110000
Gen County: Not reported
TSD EPA ID: CAD009452657
TSD County: Not reported
Waste Category: Unspecified organic liquid mixture
Disposal Method: Not reported
Tons: 0.95
Cat Decode: Not reported
Method Decode: Not reported
Facility County: Alameda

envid: 1000598058
Year: 2003
GEPaid: CAD983620998
Contact: ROBERT ISBELL
Telephone: 5104209200
Mailing Name: Not reported
Mailing Address: 3330 BROADWAY
Mailing City,St,Zip: OAKLAND, CA 946110000
Gen County: Not reported
TSD EPA ID: CAD009452657
TSD County: Not reported
Waste Category: Unspecified organic liquid mixture
Disposal Method: Recycler
Tons: 6.69
Cat Decode: Not reported
Method Decode: Not reported
Facility County: Alameda

[Click this hyperlink](#) while viewing on your computer to access
16 additional CA_HAZNET: record(s) in the EDR Site Report.

HIST CORTESE:

Region: CORTESE
Facility County Code: 1
Reg By: LTNKA
Reg Id: 01-1629

Map ID
Direction
Distance
Elevation

MAP FINDINGS

Site

Database(s)

EDR ID Number
EPA ID Number

M55 **WALTER BLUMERT COMPANY**
West **490 43RD**
1/4-1/2 **OAKLAND, CA 94609**
0.492 mi.
2598 ft. **Site 1 of 2 in cluster M**

LUST **S102425481**
Alameda County CS
HIST CORTESE **N/A**

Relative:
Lower

LUST:

Actual:
97 ft.

Region: STATE
Global Id: T0600100822
Latitude: 37.8318299
Longitude: -122.263101
Case Type: LUST Cleanup Site
Status: Completed - Case Closed
Status Date: 08/28/2001
Lead Agency: ALAMEDA COUNTY LOP
Case Worker: Not reported
Local Agency: Not reported
RB Case Number: 01-0891
LOC Case Number: RO0000272
File Location: All Files are on GeoTracker or in the Local Agency Database
Potential Media Affect: Other Groundwater (uses other than drinking water)
Potential Contaminants of Concern: Gasoline
Site History: Not reported

[Click here to access the California GeoTracker records for this facility:](#)

Contact:

Global Id: T0600100822
Contact Type: Regional Board Caseworker
Contact Name: Regional Water Board
Organization Name: SAN FRANCISCO BAY RWQCB (REGION 2)
Address: 1515 CLAY ST SUITE 1400
City: OAKLAND
Email: Not reported
Phone Number: Not reported

Status History:

Global Id: T0600100822
Status: Open - Case Begin Date
Status Date: 12/20/1991

Global Id: T0600100822
Status: Completed - Case Closed
Status Date: 08/28/2001

Regulatory Activities:

Global Id: T0600100822
Action Type: Other
Date: 01/24/1992
Action: Leak Reported

Global Id: T0600100822
Action Type: ENFORCEMENT
Date: 08/27/2001
Action: Closure/No Further Action Letter

Global Id: T0600100822
Action Type: REMEDIATION
Date: 09/09/9999

Map ID
Direction
Distance
Elevation

MAP FINDINGS

Site

Database(s)

EDR ID Number
EPA ID Number

WALTER BLUMERT COMPANY (Continued)

S102425481

Action: Not reported

LUST REG 2:

Region: 2
Facility Id: 01-0891
Facility Status: Case Closed
Case Number: 4252
How Discovered: Tank Closure
Leak Cause: Structure Failure
Leak Source: Tank
Date Leak Confirmed: Not reported
Oversight Program: LUST
Prelim. Site Assessment Workplan Submitted: Not reported
Preliminary Site Assessment Began: 1/1/1965
Pollution Characterization Began: Not reported
Pollution Remediation Plan Submitted: Not reported
Date Remediation Action Underway: Not reported
Date Post Remedial Action Monitoring Began: Not reported

Alameda County CS:

Status: Case Closed
Record Id: RO0000272
PE: 5602
Facility Status: Case Closed

HIST CORTESE:

Region: CORTESE
Facility County Code: 1
Reg By: LTNKA
Reg Id: 01-0891

M56
West
1/4-1/2
0.493 mi.
2603 ft.

RONN SIMPSON
489 43RD
OAKLAND, CA 94609
Site 2 of 2 in cluster M

LUST **S103472293**
Alameda County CS **N/A**
HIST CORTESE

Relative:
Lower

LUST:

Region: STATE
Global Id: T0600102120
Latitude: 37.8315803
Longitude: -122.2630707
Case Type: LUST Cleanup Site
Status: Completed - Case Closed
Status Date: 09/27/2001
Lead Agency: ALAMEDA COUNTY LOP
Case Worker: Not reported
Local Agency: Not reported
RB Case Number: 01-2305
LOC Case Number: RO0000270
File Location: All Files are on GeoTracker or in the Local Agency Database
Potential Media Affect: Other Groundwater (uses other than drinking water)
Potential Contaminants of Concern: Gasoline
Site History: Not reported

Actual:
96 ft.

Map ID
Direction
Distance
Elevation

MAP FINDINGS

Site

Database(s)

EDR ID Number
EPA ID Number

RONN SIMPSON (Continued)

S103472293

[Click here to access the California GeoTracker records for this facility:](#)

Contact:

Global Id: T0600102120
Contact Type: Regional Board Caseworker
Contact Name: Regional Water Board
Organization Name: SAN FRANCISCO BAY RWQCB (REGION 2)
Address: 1515 CLAY ST SUITE 1400
City: OAKLAND
Email: Not reported
Phone Number: Not reported

Status History:

Global Id: T0600102120
Status: Open - Case Begin Date
Status Date: 09/18/1995

Global Id: T0600102120
Status: Completed - Case Closed
Status Date: 09/27/2001

Regulatory Activities:

Global Id: T0600102120
Action Type: Other
Date: 09/18/1995
Action: Leak Reported

Global Id: T0600102120
Action Type: REMEDIATION
Date: 09/09/9999
Action: Excavation

LUST REG 2:

Region: 2
Facility Id: 01-2305
Facility Status: Preliminary site assessment underway
Case Number: 5552
How Discovered: Tank Closure
Leak Cause: Corrosion
Leak Source: Tank
Date Leak Confirmed: 3/16/1998
Oversight Program: LUST
Prelim. Site Assessment Workplan Submitted: Not reported
Preliminary Site Assessment Began: 1/2/1965
Pollution Characterization Began: Not reported
Pollution Remediation Plan Submitted: Not reported
Date Remediation Action Underway: Not reported
Date Post Remedial Action Monitoring Began: Not reported

Alameda County CS:

Status: Case Closed
Record Id: RO0000270
PE: 5602
Facility Status: Case Closed

Map ID
Direction
Distance
Elevation

MAP FINDINGS

Site

Database(s)

EDR ID Number
EPA ID Number

RONN SIMPSON (Continued)

S103472293

HIST CORTESE:
Region: CORTESE
Facility County Code: 1
Reg By: LTNKA
Reg Id: 01-2305

57
WSW
1/2-1
0.597 mi.
3153 ft.

SHELL STATION
500 40TH STREET
OAKLAND, CA 92626

Notify 65 **S100179123**
N/A

Relative:
Lower

NOTIFY 65:
Date Reported: Not reported
Staff Initials: Not reported
Board File Number: Not reported
Facility Type: Not reported
Discharge Date: Not reported
Issue Date: Not reported
Incident Description: Not reported

Actual:
85 ft.

N58
SW
1/2-1
0.605 mi.
3197 ft.

UNOCAL SERVICE STATION #3538
411 WEST MAC ARTHUR
OAKLAND, CA 92626
Site 1 of 2 in cluster N

Notify 65 **S100179194**
N/A

Relative:
Lower

NOTIFY 65:
Date Reported: Not reported
Staff Initials: Not reported
Board File Number: Not reported
Facility Type: Not reported
Discharge Date: Not reported
Issue Date: Not reported
Incident Description: Not reported

Actual:
73 ft.

N59
SW
1/2-1
0.605 mi.
3197 ft.

MOSSWOOD UNION
411 WEST MACARTHUR
OAKLAND, CA 92626
Site 2 of 2 in cluster N

LUST **S100179184**
Notify 65 **N/A**

Relative:
Lower

LUST:
Region: STATE
Global Id: T0600101472
Latitude: 37.8250058553705
Longitude: -122.261888980865
Case Type: LUST Cleanup Site
Status: Completed - Case Closed
Status Date: 08/19/2015
Lead Agency: ALAMEDA COUNTY LOP
Case Worker: KEN
Local Agency: ALAMEDA COUNTY LOP
RB Case Number: 01-1597

Actual:
73 ft.

Map ID
Direction
Distance
Elevation

MAP FINDINGS

Site

Database(s)

EDR ID Number
EPA ID Number

MOSSWOOD UNION (Continued)

S100179184

LOC Case Number: RO0000251
File Location: All Files are on GeoTracker or in the Local Agency Database
Potential Media Affect: Other Groundwater (uses other than drinking water)
Potential Contaminants of Concern: Gasoline
Site History: The site is a former service station property. The property has perimeter fencing and the vacant service station building remains. Due to residual contamination, the site is closed with Site Management Requirements that limit future land use to the current commercial land use. In July 1989 one 10,000-gallon and one 12,000-gallon gasoline USTs removed and replaced. One 550-gallon waste-oil UST was also removed. Soil samples were collected from 450 yd³ of stockpiled soil that were present at the site. September 6 and 7, 1989 four monitoring wells were installed on-site. In September 1998, two 12,000-gallon gasoline USTs and associated dispensers and product piping were removed from the site. Soil samples collected indicated petroleum hydrocarbon impact. Groundwater was not encountered during the tank removal. Groundwater samples collected from the March 2006 borings had maximum detected concentrations of 13,000 ppb TPHg, 510 ppb benzene and 340 ppb MTBE. Grab groundwater samples reported up to 9,500 ug/L TPHg and 430 ug/L benzene in a 2011 investigation. Based on the bioattenuation zone thickness and the distance to nearby receptors, a determination has been made the site meets the LTCP closure criteria.

[Click here to access the California GeoTracker records for this facility:](#)

Contact:

Global Id: T0600101472
Contact Type: Local Agency Caseworker
Contact Name: KEITH NOWELL
Organization Name: ALAMEDA COUNTY LOP
Address: 1131 Harbor Bay Parkway
City: ALAMEDA
Email: keith.nowell@acgov.org
Phone Number: 5105676764

Status History:

Global Id: T0600101472
Status: Open - Case Begin Date
Status Date: 07/12/1989

Global Id: T0600101472
Status: Open - Site Assessment
Status Date: 07/17/1989

Global Id: T0600101472
Status: Open - Assessment & Interim Remedial Action
Status Date: 09/14/1998

Global Id: T0600101472
Status: Open - Eligible for Closure
Status Date: 05/29/2014

Global Id: T0600101472
Status: Open - Eligible for Closure
Status Date: 12/23/2014

Map ID
Direction
Distance
Elevation

MAP FINDINGS

Site

Database(s)

EDR ID Number
EPA ID Number

MOSSWOOD UNION (Continued)

S100179184

Global Id: T0600101472
Status: Completed - Case Closed
Status Date: 08/19/2015

Regulatory Activities:

Global Id: T0600101472
Action Type: Other
Date: 07/18/1989
Action: Leak Stopped

Global Id: T0600101472
Action Type: ENFORCEMENT
Date: 09/03/2008
Action: Staff Letter - #09/03/2008

Global Id: T0600101472
Action Type: ENFORCEMENT
Date: 06/06/2012
Action: File review

Global Id: T0600101472
Action Type: ENFORCEMENT
Date: 11/07/2013
Action: Staff Letter - #20131107

Global Id: T0600101472
Action Type: ENFORCEMENT
Date: 01/30/2014
Action: Meeting - #20140130

Global Id: T0600101472
Action Type: ENFORCEMENT
Date: 02/03/2014
Action: Staff Letter - #20140203

Global Id: T0600101472
Action Type: Other
Date: 07/17/1989
Action: Leak Reported

Global Id: T0600101472
Action Type: ENFORCEMENT
Date: 01/21/2014
Action: Technical Correspondence / Assistance / Other - #20140121

Global Id: T0600101472
Action Type: ENFORCEMENT
Date: 10/21/2014
Action: Notice of Responsibility - #2014-10-21

Global Id: T0600101472
Action Type: RESPONSE
Date: 03/27/2013
Action: Request for Closure - Regulator Responded

Global Id: T0600101472
Action Type: RESPONSE

Map ID
Direction
Distance
Elevation

MAP FINDINGS

Site

Database(s)

EDR ID Number
EPA ID Number

MOSSWOOD UNION (Continued)

S100179184

Date: 08/14/2013
Action: Other Workplan - Regulator Responded

Global Id: T0600101472
Action Type: REMEDIATION
Date: 09/14/1998
Action: Excavation

Global Id: T0600101472
Action Type: ENFORCEMENT
Date: 08/19/2015
Action: Closure/No Further Action Letter - #20150819

Global Id: T0600101472
Action Type: ENFORCEMENT
Date: 08/04/2014
Action: Meeting - #20140804

Global Id: T0600101472
Action Type: ENFORCEMENT
Date: 04/21/2015
Action: Technical Correspondence / Assistance / Other - #20150421

Global Id: T0600101472
Action Type: ENFORCEMENT
Date: 03/12/2014
Action: Staff Letter - #20140312

Global Id: T0600101472
Action Type: RESPONSE
Date: 07/01/2013
Action: Electronic Reporting Submittal Due

Global Id: T0600101472
Action Type: RESPONSE
Date: 09/13/2013
Action: Other Workplan

Global Id: T0600101472
Action Type: RESPONSE
Date: 02/28/2014
Action: Soil and Water Investigation Workplan - Regulator Responded

Global Id: T0600101472
Action Type: RESPONSE
Date: 04/27/2014
Action: Soil and Water Investigation Workplan - Regulator Responded

Global Id: T0600101472
Action Type: RESPONSE
Date: 09/24/2014
Action: Request for Closure - Regulator Responded

Global Id: T0600101472
Action Type: RESPONSE
Date: 05/02/2014
Action: Site Investigation Workplan - Regulator Responded

Map ID
Direction
Distance
Elevation

MAP FINDINGS

Site

Database(s)

EDR ID Number
EPA ID Number

MOSSWOOD UNION (Continued)

S100179184

Global Id: T0600101472
Action Type: ENFORCEMENT
Date: 10/21/2014
Action: Notification - Public Notice of Case Closure - #2014-10-21

Global Id: T0600101472
Action Type: ENFORCEMENT
Date: 11/20/2014
Action: Staff Letter - #20141120

Global Id: T0600101472
Action Type: ENFORCEMENT
Date: 12/23/2014
Action: Staff Letter - #20141223

Global Id: T0600101472
Action Type: ENFORCEMENT
Date: 05/29/2014
Action: Staff Letter - #20140529

Global Id: T0600101472
Action Type: ENFORCEMENT
Date: 04/03/2014
Action: Technical Correspondence / Assistance / Other - #20140403

Global Id: T0600101472
Action Type: RESPONSE
Date: 11/21/2013
Action: Correspondence

Global Id: T0600101472
Action Type: REMEDIATION
Date: 10/01/1998
Action: Excavation

Global Id: T0600101472
Action Type: ENFORCEMENT
Date: 10/05/2010
Action: Staff Letter - #20101005

Global Id: T0600101472
Action Type: RESPONSE
Date: 02/28/2014
Action: Correspondence

Global Id: T0600101472
Action Type: RESPONSE
Date: 05/12/2015
Action: Well Destruction Report

Global Id: T0600101472
Action Type: RESPONSE
Date: 04/15/2014
Action: Clean Up Fund - 5-Year Review Summary

Global Id: T0600101472
Action Type: RESPONSE

Map ID
 Direction
 Distance
 Elevation

MAP FINDINGS

Site

Database(s)

EDR ID Number
 EPA ID Number

MOSSWOOD UNION (Continued)

S100179184

Date: 12/05/2014
 Action: Email Correspondence

Global Id: T0600101472
 Action Type: REMEDIATION
 Date: 07/12/1989
 Action: Excavation

Global Id: T0600101472
 Action Type: RESPONSE
 Date: 12/05/2014
 Action: Email Correspondence

Global Id: T0600101472
 Action Type: RESPONSE
 Date: 10/22/2014
 Action: Other Report / Document

Global Id: T0600101472
 Action Type: Other
 Date: 07/12/1989
 Action: Leak Discovery

Global Id: T0600101472
 Action Type: RESPONSE
 Date: 02/18/2011
 Action: Soil and Water Investigation Report

Global Id: T0600101472
 Action Type: ENFORCEMENT
 Date: 05/24/2013
 Action: Staff Letter - #20130524

NOTIFY 65:
 Date Reported: Not reported
 Staff Initials: Not reported
 Board File Number: Not reported
 Facility Type: Not reported
 Discharge Date: Not reported
 Issue Date: Not reported
 Incident Description: Not reported

**60
 NW
 1/2-1
 0.723 mi.
 3818 ft.**

**CHEVRON #9-0338
 5500 TELEGRAPH
 OAKLAND, CA 94609**

**LUST
 Alameda County CS
 CHMIRS
 HIST CORTESE
 Notify 65**

**S100179292
 N/A**

**Relative:
 Higher**

LUST:
 Region: STATE
 Global Id: T0600100347
 Latitude: 37.84027906
 Longitude: -122.2618035
 Case Type: LUST Cleanup Site
 Status: Completed - Case Closed
 Status Date: 04/05/1995

**Actual:
 124 ft.**

Map ID
Direction
Distance
Elevation

MAP FINDINGS

Site

Database(s)

EDR ID Number
EPA ID Number

CHEVRON #9-0338 (Continued)

S100179292

Lead Agency: ALAMEDA COUNTY LOP
Case Worker: Not reported
Local Agency: Not reported
RB Case Number: 01-0378
LOC Case Number: RO0002887
File Location: All Files are on GeoTracker or in the Local Agency Database
Potential Media Affect: Other Groundwater (uses other than drinking water)
Potential Contaminants of Concern: Not reported
Site History: Not reported

[Click here to access the California GeoTracker records for this facility:](#)

Contact:

Global Id: T0600100347
Contact Type: Regional Board Caseworker
Contact Name: Regional Water Board
Organization Name: SAN FRANCISCO BAY RWQCB (REGION 2)
Address: 1515 CLAY ST SUITE 1400
City: OAKLAND
Email: Not reported
Phone Number: Not reported

Status History:

Global Id: T0600100347
Status: Open - Case Begin Date
Status Date: 07/07/1989

Global Id: T0600100347
Status: Open - Site Assessment
Status Date: 07/07/1989

Global Id: T0600100347
Status: Completed - Case Closed
Status Date: 04/05/1995

Region: STATE
Global Id: T06019733615
Latitude: 37.8402221
Longitude: -122.2618534
Case Type: LUST Cleanup Site
Status: Completed - Case Closed
Status Date: 10/12/2006
Lead Agency: ALAMEDA COUNTY LOP
Case Worker: Not reported
Local Agency: Not reported
RB Case Number: 01-0378
LOC Case Number: RO0000221
File Location: All Files are on GeoTracker or in the Local Agency Database
Potential Media Affect: Other Groundwater (uses other than drinking water)
Potential Contaminants of Concern: Gasoline
Site History: Not reported

[Click here to access the California GeoTracker records for this facility:](#)

Status History:

Global Id: T06019733615
Status: Open - Case Begin Date

Map ID
Direction
Distance
Elevation

MAP FINDINGS

Site

Database(s)

EDR ID Number
EPA ID Number

CHEVRON #9-0338 (Continued)

S100179292

Status Date: 07/07/1989

Global Id: T06019733615
Status: Open - Site Assessment
Status Date: 09/19/1989

Global Id: T06019733615
Status: Open - Site Assessment
Status Date: 10/06/1989

Global Id: T06019733615
Status: Open - Site Assessment
Status Date: 02/14/1990

Global Id: T06019733615
Status: Completed - Case Closed
Status Date: 10/12/2006

Regulatory Activities:

Global Id: T06019733615
Action Type: Other
Date: 09/19/1989
Action: Leak Reported

Global Id: T06019733615
Action Type: REMEDIATION
Date: 02/14/1990
Action: Not reported

Global Id: T06019733615
Action Type: Other
Date: 07/07/1989
Action: Leak Discovery

LUST REG 2:

Region: 2
Facility Id: 01-0378
Facility Status: Case Closed
Case Number: 401
How Discovered: Tank Closure
Leak Cause: Structure Failure
Leak Source: Tank
Date Leak Confirmed: Not reported
Oversight Program: LUST
Prelim. Site Assessment Workplan Submitted: 10/13/1989
Preliminary Site Assessment Began: 11/13/1989
Pollution Characterization Began: Not reported
Pollution Remediation Plan Submitted: Not reported
Date Remediation Action Underway: Not reported
Date Post Remedial Action Monitoring Began: Not reported

Alameda County CS:

Status: Leak Confirmation
Record Id: RO0000221
PE: 5602

Map ID
Direction
Distance
Elevation

MAP FINDINGS

Site

Database(s)

EDR ID Number
EPA ID Number

CHEVRON #9-0338 (Continued)

S100179292

Facility Status: Leak Confirmation

Status: Preliminary Site Assessment Workplan Submitted
Record Id: RO0000221
PE: 5602
Facility Status: Preliminary Site Assessment Workplan Submitted

Status: Preliminary Site Assessment Underway
Record Id: RO0000221
PE: 5602
Facility Status: Preliminary Site Assessment Underway

Status: Pollution Characterization
Record Id: RO0000221
PE: 5602
Facility Status: Pollution Charaterization

Status: Case Closed
Record Id: RO0000221
PE: 5602
Facility Status: Case Closed

Status: Leak Confirmation
Record Id: RO0002887
PE: 5602
Facility Status: Leak Confirmation

Status: Case Closed
Record Id: RO0002887
PE: 5602
Facility Status: Case Closed

CHMIRS:

OES Incident Number: 15-3368
OES notification: 06/15/2015
OES Date: Not reported
OES Time: Not reported
Date Completed: Not reported
Property Use: Not reported
Agency Id Number: Not reported
Agency Incident Number: Not reported
Time Notified: Not reported
Time Completed: Not reported
Surrounding Area: Not reported
Estimated Temperature: Not reported
Property Management: Not reported
More Than Two Substances Involved?: Not reported
Resp Agncy Personel # Of Decontaminated: Not reported
Responding Agency Personel # Of Injuries: Not reported
Responding Agency Personel # Of Fatalities: Not reported
Others Number Of Decontaminated: Not reported
Others Number Of Injuries: Not reported
Others Number Of Fatalities: Not reported
Vehicle Make/year: Not reported
Vehicle License Number: Not reported
Vehicle State: Not reported
Vehicle Id Number: Not reported

Map ID
Direction
Distance
Elevation

MAP FINDINGS

Site

Database(s)

EDR ID Number
EPA ID Number

CHEVRON #9-0338 (Continued)

S100179292

CA DOT PUC/ICC Number:	Not reported
Company Name:	Not reported
Reporting Officer Name/ID:	Not reported
Report Date:	Not reported
Facility Telephone:	Not reported
Waterway Involved:	No
Waterway:	Not reported
Spill Site:	Service Station
Cleanup By:	service station
Containment:	Not reported
What Happened:	Not reported
Type:	Not reported
Measure:	Not reported
Other:	Not reported
Type:	PETROLEUM
Measure:	Oz.
Other:	Not reported
Date/Time:	2015
Year:	2015
Agency:	Chevron
Incident Date:	06/14/2015
Admin Agency:	Alameda County Environmental Health
Amount:	Not reported
Contained:	Yes
Site Type:	Not reported
E Date:	Not reported
Substance:	Gasoline
Quantity Released:	32
Unknown:	Not reported
Substance #2:	Not reported
Substance #3:	Not reported
Evacuations:	Not reported
Number of Injuries:	Not reported
Number of Fatalities:	Not reported
#1 Pipeline:	No
#2 Pipeline:	No
#3 Pipeline:	No
#1 Vessel >= 300 Tons:	No
#2 Vessel >= 300 Tons:	No
#3 Vessel >= 300 Tons:	No
Evacs:	No
Injuries:	No
Fatals:	No
Comments:	Not reported
Description:	RP states that customer error resulted in the release of approx 32 oz of gasoline onto the ground.

HIST CORTESE:

Region:	CORTESE
Facility County Code:	1
Reg By:	LTNKA
Reg Id:	01-0378

NOTIFY 65:

Date Reported:	Not reported
----------------	--------------

Map ID
Direction
Distance
Elevation

MAP FINDINGS

Site

Database(s)

EDR ID Number
EPA ID Number

CHEVRON #9-0338 (Continued)

S100179292

Staff Initials: Not reported
Board File Number: Not reported
Facility Type: Not reported
Discharge Date: Not reported
Issue Date: Not reported
Incident Description: Not reported

61
WSW
1/2-1
0.821 mi.
4336 ft.

LUCKY'S AUTO BODY
3860/3884 MARTIN LUTHER KING JR. WAY
OAKLAND, CA 94609

ENVIROSTOR S117333350
N/A

Relative:
Lower

ENVIROSTOR:

Actual:
71 ft.

Facility ID: 1990026
Status: Refer: Other Agency
Status Date: 10/01/2004
Site Code: 201538
Site Type: Evaluation
Site Type Detailed: Evaluation
Acres: 0.6
NPL: NO
Regulatory Agencies: SMBRP, RWQCB 2 - San Francisco Bay, ALAMEDA COUNTY, CITY OF OAKLAND
Lead Agency: CITY OF OAKLAND
Program Manager: Not reported
Supervisor: Referred - Not Assigned
Division Branch: Cleanup Berkeley
Assembly: 15
Senate: 09
Special Program: EPA - Target Site Investigation
Restricted Use: NO
Site Mgmt Req: NONE SPECIFIED
Funding: Not reported
Latitude: 37.82884
Longitude: -122.2685
APN: 012-0968-30-1, 012-0968-31
Past Use: RETAIL - SERVICE STATION, VEHICLE MAINTENANCE
Potential COC: * HYDROCARBON SOLVENTS * WASTE OIL & MIXED OIL Benzene Lead TPH-gas
Ethylbenzene Toluene Xylenes
Confirmed COC: Benzene Lead TPH-gas Ethylbenzene Toluene Xylenes
Potential Description: OTH, SOIL
Alias Name: Not reported
Alias Type: Not reported

Completed Info:

Completed Area Name: Not reported
Completed Sub Area Name: Not reported
Completed Document Type: Not reported
Completed Date: Not reported
Comments: Not reported

Future Area Name: Not reported
Future Sub Area Name: Not reported
Future Document Type: Not reported
Future Due Date: Not reported
Schedule Area Name: Not reported
Schedule Sub Area Name: Not reported
Schedule Document Type: Not reported

Map ID
 Direction
 Distance
 Elevation

MAP FINDINGS

Site

Database(s)

EDR ID Number
 EPA ID Number

LUCKY'S AUTO BODY (Continued)

S117333350

Schedule Due Date: Not reported
 Schedule Revised Date: Not reported

62
SSW
1/2-1
0.860 mi.
4543 ft.

CONNELL OLDS
3093 BROADWAY
OAKLAND, CA 94611

RCRA-SQG
LUST
Alameda County CS
SWEEPS UST
HIST UST
CA FID UST
FINDS
ECHO
EMI
HAZNET
HIST CORTESE
Notify 65

1000312755
CAD981973365

Relative:
Lower

Actual:
62 ft.

RCRA-SQG:

Date form received by agency: 05/11/1987
 Facility name: CONNELL OLDS
 Facility address: 3093 BROADWAY
 OAKLAND, CA 94611
 EPA ID: CAD981973365
 Contact: ENVIRONMENTAL MANAGER
 Contact address: 3093 BROADWAY
 OAKLAND, CA 94611
 Contact country: US
 Contact telephone: (415) 893-9110
 Contact email: Not reported
 EPA Region: 09
 Classification: Small Small Quantity Generator
 Description: Handler: generates more than 100 and less than 1000 kg of hazardous waste during any calendar month and accumulates less than 6000 kg of hazardous waste at any time; or generates 100 kg or less of hazardous waste during any calendar month, and accumulates more than 1000 kg of hazardous waste at any time

Owner/Operator Summary:

Owner/operator name: DEAN WEAVER
 Owner/operator address: NOT REQUIRED
 NOT REQUIRED, ME 99999
 Owner/operator country: Not reported
 Owner/operator telephone: (415) 555-1212
 Legal status: Private
 Owner/Operator Type: Owner
 Owner/Op start date: Not reported
 Owner/Op end date: Not reported

Owner/operator name: NOT REQUIRED
 Owner/operator address: NOT REQUIRED
 NOT REQUIRED, ME 99999
 Owner/operator country: Not reported
 Owner/operator telephone: (415) 555-1212
 Legal status: Private
 Owner/Operator Type: Operator
 Owner/Op start date: Not reported
 Owner/Op end date: Not reported

Map ID
Direction
Distance
Elevation

MAP FINDINGS

Site

Database(s)

EDR ID Number
EPA ID Number

CONNELL OLDS (Continued)

1000312755

Handler Activities Summary:

U.S. importer of hazardous waste: No
Mixed waste (haz. and radioactive): No
Recycler of hazardous waste: No
Transporter of hazardous waste: No
Treater, storer or disposer of HW: No
Underground injection activity: No
On-site burner exemption: No
Furnace exemption: No
Used oil fuel burner: No
Used oil processor: No
User oil refiner: No
Used oil fuel marketer to burner: No
Used oil Specification marketer: No
Used oil transfer facility: No
Used oil transporter: No

Violation Status: No violations found

LUST:

Region: STATE
Global Id: T0600100406
Latitude: 37.8205989459
Longitude: -122.261588573456
Case Type: LUST Cleanup Site
Status: Open - Assessment & Interim Remedial Action
Status Date: 03/17/2006
Lead Agency: ALAMEDA COUNTY LOP
Case Worker: KLD
Local Agency: ALAMEDA COUNTY LOP
RB Case Number: 01-0447
LOC Case Number: RO0000199
File Location: All Files are on GeoTracker or in the Local Agency Database
Potential Media Affect: Other Groundwater (uses other than drinking water)
Potential Contaminants of Concern: Gasoline
Site History: Three USTs removed in December 1989. Following UST removals, borings, which detected free product, were installed at the site. Additional site investigations were conducted in 1992. An SVE system operated from October 1996 to March 1998. In November 2004, DPE was proposed at the site, which was approved in March 2006. Corrective action implemented April 2011 & is in current operation.

Click here to access the California GeoTracker records for this facility:

Contact:

Global Id: T0600100406
Contact Type: Local Agency Caseworker
Contact Name: KAREL DETTERMAN
Organization Name: ALAMEDA COUNTY LOP
Address: 1131 Harbor Bay Parkway
City: ALAMEDA
Email: karel.detterman@acgov.org
Phone Number: 5105676708

Global Id: T0600100406
Contact Type: Regional Board Caseworker
Contact Name: Regional Water Board
Organization Name: SAN FRANCISCO BAY RWQCB (REGION 2)

Map ID
Direction
Distance
Elevation

MAP FINDINGS

Site

Database(s)

EDR ID Number
EPA ID Number

CONNELL OLDS (Continued)

1000312755

Address: 1515 CLAY ST SUITE 1400
City: OAKLAND
Email: Not reported
Phone Number: Not reported

Status History:

Global Id: T0600100406
Status: Open - Case Begin Date
Status Date: 10/03/1989

Global Id: T0600100406
Status: Open - Site Assessment
Status Date: 10/03/1989

Global Id: T0600100406
Status: Open - Site Assessment
Status Date: 03/22/1990

Global Id: T0600100406
Status: Open - Site Assessment
Status Date: 07/19/1990

Global Id: T0600100406
Status: Open - Site Assessment
Status Date: 12/07/1990

Global Id: T0600100406
Status: Open - Assessment & Interim Remedial Action
Status Date: 03/17/2006

Regulatory Activities:

Global Id: T0600100406
Action Type: ENFORCEMENT
Date: 09/13/1988
Action: Staff Letter

Global Id: T0600100406
Action Type: Other
Date: 10/03/1989
Action: Leak Reported

Global Id: T0600100406
Action Type: RESPONSE
Date: 03/01/2012
Action: Monitoring Report - Semi-Annually

Global Id: T0600100406
Action Type: RESPONSE
Date: 12/23/1997
Action: Soil and Water Investigation Workplan

Global Id: T0600100406
Action Type: RESPONSE
Date: 04/28/2011
Action: Other Report / Document

Map ID
Direction
Distance
Elevation

MAP FINDINGS

Site

Database(s)

EDR ID Number
EPA ID Number

CONNELL OLDS (Continued)

1000312755

Global Id:	T0600100406
Action Type:	RESPONSE
Date:	03/22/1990
Action:	Tank Removal Report / UST Sampling Report
Global Id:	T0600100406
Action Type:	RESPONSE
Date:	05/08/2000
Action:	Soil and Water Investigation Workplan - Addendum
Global Id:	T0600100406
Action Type:	RESPONSE
Date:	03/16/1990
Action:	Soil and Water Investigation Workplan
Global Id:	T0600100406
Action Type:	RESPONSE
Date:	08/22/1990
Action:	Soil and Water Investigation Workplan
Global Id:	T0600100406
Action Type:	RESPONSE
Date:	07/15/1992
Action:	Soil and Water Investigation Workplan
Global Id:	T0600100406
Action Type:	RESPONSE
Date:	04/15/1999
Action:	Soil and Water Investigation Workplan
Global Id:	T0600100406
Action Type:	RESPONSE
Date:	04/17/1986
Action:	Correspondence
Global Id:	T0600100406
Action Type:	ENFORCEMENT
Date:	07/24/2009
Action:	Staff Letter - #20090724
Global Id:	T0600100406
Action Type:	ENFORCEMENT
Date:	05/14/2015
Action:	Staff Letter - #20150514
Global Id:	T0600100406
Action Type:	ENFORCEMENT
Date:	12/04/2014
Action:	Staff Letter - #20141204
Global Id:	T0600100406
Action Type:	ENFORCEMENT
Date:	12/04/2014
Action:	Staff Letter - #20141204
Global Id:	T0600100406
Action Type:	ENFORCEMENT

Map ID
Direction
Distance
Elevation

MAP FINDINGS

Site

Database(s)

EDR ID Number
EPA ID Number

CONNELL OLDS (Continued)

1000312755

Date: 07/31/2015
Action: Staff Letter - #20150731

Global Id: T0600100406
Action Type: ENFORCEMENT
Date: 07/29/2015
Action: Staff Letter - #20150729

Global Id: T0600100406
Action Type: RESPONSE
Date: 07/27/2004
Action: Correspondence

Global Id: T0600100406
Action Type: RESPONSE
Date: 02/03/1994
Action: Soil and Water Investigation Report

Global Id: T0600100406
Action Type: RESPONSE
Date: 03/16/2001
Action: CAP/RAP - Feasibility Study Report

Global Id: T0600100406
Action Type: RESPONSE
Date: 01/09/2006
Action: Corrective Action Plan / Remedial Action Plan - Addendum

Global Id: T0600100406
Action Type: RESPONSE
Date: 11/11/2004
Action: Interim Remedial Action Report

Global Id: T0600100406
Action Type: RESPONSE
Date: 03/30/2000
Action: Sensitive Receptor Survey Report

Global Id: T0600100406
Action Type: RESPONSE
Date: 12/12/1990
Action: Preliminary Site Assessment Report

Global Id: T0600100406
Action Type: RESPONSE
Date: 06/03/1991
Action: Soil and Water Investigation Report

Global Id: T0600100406
Action Type: RESPONSE
Date: 12/14/1995
Action: Other Report / Document

Global Id: T0600100406
Action Type: RESPONSE
Date: 11/06/1995
Action: Corrective Action Plan / Remedial Action Plan

Map ID
Direction
Distance
Elevation

MAP FINDINGS

Site

Database(s)

EDR ID Number
EPA ID Number

CONNELL OLDS (Continued)

1000312755

Global Id:	T0600100406
Action Type:	ENFORCEMENT
Date:	02/10/2010
Action:	Notice to Comply - #20100107
Global Id:	T0600100406
Action Type:	ENFORCEMENT
Date:	12/12/2014
Action:	Meeting - #20141212
Global Id:	T0600100406
Action Type:	ENFORCEMENT
Date:	10/11/2013
Action:	Meeting - #20131011
Global Id:	T0600100406
Action Type:	ENFORCEMENT
Date:	07/21/2015
Action:	Meeting - #20150721
Global Id:	T0600100406
Action Type:	ENFORCEMENT
Date:	10/25/2013
Action:	Staff Letter - #20131025
Global Id:	T0600100406
Action Type:	ENFORCEMENT
Date:	04/07/2015
Action:	Notice of Responsibility - #2015-04-07
Global Id:	T0600100406
Action Type:	RESPONSE
Date:	10/28/2014
Action:	Other Workplan - Regulator Responded
Global Id:	T0600100406
Action Type:	RESPONSE
Date:	04/23/2015
Action:	Pilot Study / Treatability Workplan - Regulator Responded
Global Id:	T0600100406
Action Type:	ENFORCEMENT
Date:	04/03/2015
Action:	Staff Letter - #20150403
Global Id:	T0600100406
Action Type:	ENFORCEMENT
Date:	04/22/2014
Action:	Meeting - #20140422
Global Id:	T0600100406
Action Type:	ENFORCEMENT
Date:	11/04/2014
Action:	Staff Letter - #20141104
Global Id:	T0600100406
Action Type:	RESPONSE

Map ID
Direction
Distance
Elevation

MAP FINDINGS

Site

Database(s)

EDR ID Number
EPA ID Number

CONNELL OLDS (Continued)

1000312755

Date: 03/09/2016
Action: Soil and Water Investigation Report - Regulator Responded

Global Id: T0600100406
Action Type: ENFORCEMENT
Date: 09/04/2015
Action: Staff Letter - #20150904

Global Id: T0600100406
Action Type: ENFORCEMENT
Date: 09/03/2015
Action: Meeting - #20150903

Global Id: T0600100406
Action Type: ENFORCEMENT
Date: 03/11/2016
Action: Staff Letter - #20160311

Global Id: T0600100406
Action Type: ENFORCEMENT
Date: 07/29/2016
Action: Email Correspondence - #20160729

Global Id: T0600100406
Action Type: ENFORCEMENT
Date: 07/18/2016
Action: Staff Letter - #20160718

Global Id: T0600100406
Action Type: ENFORCEMENT
Date: 12/15/2015
Action: Meeting - #20151215

Global Id: T0600100406
Action Type: RESPONSE
Date: 04/28/2008
Action: Soil and Water Investigation Report

Global Id: T0600100406
Action Type: RESPONSE
Date: 04/30/2008
Action: Monitoring Report - Quarterly

Global Id: T0600100406
Action Type: RESPONSE
Date: 07/30/2008
Action: Monitoring Report - Quarterly

Global Id: T0600100406
Action Type: RESPONSE
Date: 10/30/2008
Action: Monitoring Report - Quarterly

Global Id: T0600100406
Action Type: RESPONSE
Date: 08/27/2008
Action: Soil and Water Investigation Report

Map ID
Direction
Distance
Elevation

MAP FINDINGS

Site

Database(s)

EDR ID Number
EPA ID Number

CONNELL OLDS (Continued)

1000312755

Global Id:	T0600100406
Action Type:	RESPONSE
Date:	01/30/2009
Action:	Monitoring Report - Quarterly
Global Id:	T0600100406
Action Type:	RESPONSE
Date:	04/30/2010
Action:	Interim Remedial Action Report
Global Id:	T0600100406
Action Type:	RESPONSE
Date:	04/10/2015
Action:	Pilot Study / Treatability Workplan
Global Id:	T0600100406
Action Type:	REMEDIATION
Date:	12/12/1989
Action:	Excavation
Global Id:	T0600100406
Action Type:	ENFORCEMENT
Date:	09/16/2016
Action:	Meeting - #20160916
Global Id:	T0600100406
Action Type:	RESPONSE
Date:	12/15/2014
Action:	Other Report / Document
Global Id:	T0600100406
Action Type:	RESPONSE
Date:	12/15/2014
Action:	Other Report / Document
Global Id:	T0600100406
Action Type:	ENFORCEMENT
Date:	04/05/2016
Action:	Meeting - #20160405
Global Id:	T0600100406
Action Type:	ENFORCEMENT
Date:	04/21/2016
Action:	Email Correspondence - #20160421
Global Id:	T0600100406
Action Type:	RESPONSE
Date:	02/06/2015
Action:	Soil and Water Investigation Report
Global Id:	T0600100406
Action Type:	ENFORCEMENT
Date:	03/20/2008
Action:	Staff Letter - #20080320
Global Id:	T0600100406
Action Type:	ENFORCEMENT

Map ID
Direction
Distance
Elevation

MAP FINDINGS

Site

Database(s)

EDR ID Number
EPA ID Number

CONNELL OLDS (Continued)

1000312755

Date: 03/20/2008
Action: Staff Letter - #20080320B

Global Id: T0600100406
Action Type: ENFORCEMENT
Date: 06/06/2008
Action: Staff Letter - #20080606

Global Id: T0600100406
Action Type: Other
Date: 10/03/1989
Action: Leak Discovery

Global Id: T0600100406
Action Type: RESPONSE
Date: 05/18/2009
Action: Clean Up Fund - 5-Year Review Summary

Global Id: T0600100406
Action Type: RESPONSE
Date: 05/18/2016
Action: Soil and Water Investigation Report

Global Id: T0600100406
Action Type: RESPONSE
Date: 05/18/2016
Action: Soil and Water Investigation Report

Global Id: T0600100406
Action Type: ENFORCEMENT
Date: 06/06/2008
Action: Staff Letter

Global Id: T0600100406
Action Type: ENFORCEMENT
Date: 03/20/2008
Action: Staff Letter

Global Id: T0600100406
Action Type: RESPONSE
Date: 09/15/2010
Action: Clean Up Fund - 5-Year Review Summary

Global Id: T0600100406
Action Type: RESPONSE
Date: 11/06/2015
Action: Other Workplan

LUST REG 2:

Region: 2
Facility Id: 01-0447
Facility Status: Preliminary site assessment underway
Case Number: 469
How Discovered: Tank Closure
Leak Cause: Structure Failure
Leak Source: Tank

Map ID
Direction
Distance
Elevation

MAP FINDINGS

Site

Database(s)

EDR ID Number
EPA ID Number

CONNELL OLDS (Continued)

1000312755

Date Leak Confirmed: Not reported
Oversight Program: LUST
Prelim. Site Assessment Workplan Submitted: Not reported
Preliminary Site Assessment Began: 1/7/1991
Pollution Characterization Began: Not reported
Pollution Remediation Plan Submitted: Not reported
Date Remediation Action Underway: Not reported
Date Post Remedial Action Monitoring Began: Not reported

Alameda County CS:

Status: Leak Confirmation
Record Id: RO0000199
PE: 5602
Facility Status: Leak Confirmation

Status: Preliminary Site Assessment Workplan Submitted
Record Id: RO0000199
PE: 5602
Facility Status: Preliminary Site Assessment Workplan Submitted

Status: Preliminary Site Assessment Underway
Record Id: RO0000199
PE: 5602
Facility Status: Preliminary Site Assessment Underway

Status: Pollution Characterization
Record Id: RO0000199
PE: 5602
Facility Status: Pollution Characterization

SWEEPS UST:

Status: Not reported
Comp Number: 9788
Number: Not reported
Board Of Equalization: 44-000144
Referral Date: Not reported
Action Date: Not reported
Created Date: Not reported
Owner Tank Id: Not reported
SWRCB Tank Id: 01-000-009788-000001
Tank Status: Not reported
Capacity: 1
Active Date: Not reported
Tank Use: M.V. FUEL
STG: PRODUCT
Content: REG UNLEADED
Number Of Tanks: 3

Status: Not reported
Comp Number: 9788
Number: Not reported
Board Of Equalization: 44-000144
Referral Date: Not reported
Action Date: Not reported
Created Date: Not reported
Owner Tank Id: Not reported

Map ID
Direction
Distance
Elevation

MAP FINDINGS

Site

Database(s)

EDR ID Number
EPA ID Number

CONNELL OLDS (Continued)

1000312755

SWRCB Tank Id: 01-000-009788-000002
Tank Status: Not reported
Capacity: 1
Active Date: Not reported
Tank Use: M.V. FUEL
STG: PRODUCT
Content: DIESEL
Number Of Tanks: Not reported

Status: Not reported
Comp Number: 9788
Number: Not reported
Board Of Equalization: 44-000144
Referral Date: Not reported
Action Date: Not reported
Created Date: Not reported
Owner Tank Id: Not reported
SWRCB Tank Id: 01-000-009788-000003
Tank Status: Not reported
Capacity: 500
Active Date: Not reported
Tank Use: OIL
STG: WASTE
Content: WASTE OIL
Number Of Tanks: Not reported

HIST UST:

File Number: 00035EB1
URL: <http://geotracker.waterboards.ca.gov/ustpdfs/pdf/00035EB1.pdf>
Region: STATE
Facility ID: 00000009788
Facility Type: Other
Other Type: AUTOMOBILE DEALER
Contact Name: S. DEAN WEAVER
Telephone: 4158939110
Owner Name: CONNELL MOTOR CO.
Owner Address: 3093 BROADWAY
Owner City,St,Zip: OAKLAND, CA 94611
Total Tanks: 0003

Tank Num: 001
Container Num: 1
Year Installed: 1947
Tank Capacity: 00000000
Tank Used for: PRODUCT
Type of Fuel: UNLEADED
Container Construction Thickness: Not reported
Leak Detection: Stock Inventor

Tank Num: 002
Container Num: 2
Year Installed: 1947
Tank Capacity: 00000000
Tank Used for: PRODUCT
Type of Fuel: DIESEL
Container Construction Thickness: Not reported
Leak Detection: Stock Inventor

Map ID
Direction
Distance
Elevation

MAP FINDINGS

Site

Database(s)

EDR ID Number
EPA ID Number

CONNELL OLDS (Continued)

1000312755

Tank Num: 003
Container Num: 3
Year Installed: 1947
Tank Capacity: 00000500
Tank Used for: WASTE
Type of Fuel: WASTE OIL
Container Construction Thickness: Not reported
Leak Detection: None

Click here for Geo Tracker PDF:

CA FID UST:

Facility ID: 01000582
Regulated By: UTKI
Regulated ID: 00009788
Cortese Code: Not reported
SIC Code: Not reported
Facility Phone: 4158939110
Mail To: Not reported
Mailing Address: P O BOX
Mailing Address 2: Not reported
Mailing City,St,Zip: OAKLAND 94611
Contact: Not reported
Contact Phone: Not reported
DUNs Number: Not reported
NPDES Number: Not reported
EPA ID: Not reported
Comments: Not reported
Status: Inactive

FINDS:

Registry ID: 110002761100

Environmental Interest/Information System

RCRAInfo is a national information system that supports the Resource Conservation and Recovery Act (RCRA) program through the tracking of events and activities related to facilities that generate, transport, and treat, store, or dispose of hazardous waste. RCRAInfo allows RCRA program staff to track the notification, permit, compliance, and corrective action activities required under RCRA.

STATE MASTER

ECHO:

Envid: 1000312755
Registry ID: 110002761100
DFR URL: http://echo.epa.gov/detailed_facility_report?fid=110002761100

EMI:

Year: 1997
County Code: 1
Air Basin: SF
Facility ID: 11066

Map ID
Direction
Distance
Elevation

MAP FINDINGS

Site

Database(s)

EDR ID Number
EPA ID Number

CONNELL OLDS (Continued)

1000312755

Air District Name: BA
SIC Code: 4953
Air District Name: BAY AREA AQMD
Community Health Air Pollution Info System: Not reported
Consolidated Emission Reporting Rule: Not reported
Total Organic Hydrocarbon Gases Tons/Yr: 0
Reactive Organic Gases Tons/Yr: 0
Carbon Monoxide Emissions Tons/Yr: 0
NOX - Oxides of Nitrogen Tons/Yr: 0
SOX - Oxides of Sulphur Tons/Yr: 0
Particulate Matter Tons/Yr: 0
Part. Matter 10 Micrometers and Smllr Tons/Yr:0

Year: 2001
County Code: 1
Air Basin: SF
Facility ID: 12394
Air District Name: BA
SIC Code: 5511
Air District Name: BAY AREA AQMD
Community Health Air Pollution Info System: Not reported
Consolidated Emission Reporting Rule: Not reported
Total Organic Hydrocarbon Gases Tons/Yr: 0
Reactive Organic Gases Tons/Yr: 0
Carbon Monoxide Emissions Tons/Yr: 0
NOX - Oxides of Nitrogen Tons/Yr: 0
SOX - Oxides of Sulphur Tons/Yr: 0
Particulate Matter Tons/Yr: 0
Part. Matter 10 Micrometers and Smllr Tons/Yr:0

Year: 2002
County Code: 1
Air Basin: SF
Facility ID: 12394
Air District Name: BA
SIC Code: 5511
Air District Name: BAY AREA AQMD
Community Health Air Pollution Info System: Not reported
Consolidated Emission Reporting Rule: Not reported
Total Organic Hydrocarbon Gases Tons/Yr: 0
Reactive Organic Gases Tons/Yr: 0
Carbon Monoxide Emissions Tons/Yr: 0
NOX - Oxides of Nitrogen Tons/Yr: 0
SOX - Oxides of Sulphur Tons/Yr: 0
Particulate Matter Tons/Yr: 0
Part. Matter 10 Micrometers and Smllr Tons/Yr:0

Year: 2003
County Code: 1
Air Basin: SF
Facility ID: 16503
Air District Name: BA
SIC Code: 5511
Air District Name: BAY AREA AQMD
Community Health Air Pollution Info System: Not reported
Consolidated Emission Reporting Rule: Not reported
Total Organic Hydrocarbon Gases Tons/Yr: 0

Map ID
Direction
Distance
Elevation

MAP FINDINGS

Site

Database(s)

EDR ID Number
EPA ID Number

CONNELL OLDS (Continued)

1000312755

Reactive Organic Gases Tons/Yr: 0
Carbon Monoxide Emissions Tons/Yr: 0
NOX - Oxides of Nitrogen Tons/Yr: 0
SOX - Oxides of Sulphur Tons/Yr: 0
Particulate Matter Tons/Yr: 0
Part. Matter 10 Micrometers and Smllr Tons/Yr:0

Year: 2004
County Code: 1
Air Basin: SF
Facility ID: 16503
Air District Name: BA
SIC Code: 5511
Air District Name: BAY AREA AQMD
Community Health Air Pollution Info System: Not reported
Consolidated Emission Reporting Rule: Not reported
Total Organic Hydrocarbon Gases Tons/Yr: 0.132
Reactive Organic Gases Tons/Yr: 0.132
Carbon Monoxide Emissions Tons/Yr: 0
NOX - Oxides of Nitrogen Tons/Yr: 0
SOX - Oxides of Sulphur Tons/Yr: 0
Particulate Matter Tons/Yr: 0
Part. Matter 10 Micrometers and Smllr Tons/Yr:0

Year: 2005
County Code: 1
Air Basin: SF
Facility ID: 16503
Air District Name: BA
SIC Code: 5511
Air District Name: BAY AREA AQMD
Community Health Air Pollution Info System: Not reported
Consolidated Emission Reporting Rule: Not reported
Total Organic Hydrocarbon Gases Tons/Yr: .132
Reactive Organic Gases Tons/Yr: .132
Carbon Monoxide Emissions Tons/Yr: 0
NOX - Oxides of Nitrogen Tons/Yr: 0
SOX - Oxides of Sulphur Tons/Yr: 0
Particulate Matter Tons/Yr: 0
Part. Matter 10 Micrometers and Smllr Tons/Yr:0

Year: 2006
County Code: 1
Air Basin: SF
Facility ID: 16503
Air District Name: BA
SIC Code: 5511
Air District Name: BAY AREA AQMD
Community Health Air Pollution Info System: Not reported
Consolidated Emission Reporting Rule: Not reported
Total Organic Hydrocarbon Gases Tons/Yr: .132
Reactive Organic Gases Tons/Yr: .132
Carbon Monoxide Emissions Tons/Yr: 0
NOX - Oxides of Nitrogen Tons/Yr: 0
SOX - Oxides of Sulphur Tons/Yr: 0
Particulate Matter Tons/Yr: 0
Part. Matter 10 Micrometers and Smllr Tons/Yr:0

Map ID
Direction
Distance
Elevation

MAP FINDINGS

Site

Database(s)

EDR ID Number
EPA ID Number

CONNELL OLDS (Continued)

1000312755

Year: 2007
County Code: 1
Air Basin: SF
Facility ID: 16503
Air District Name: BA
SIC Code: 5511
Air District Name: BAY AREA AQMD
Community Health Air Pollution Info System: Not reported
Consolidated Emission Reporting Rule: Not reported
Total Organic Hydrocarbon Gases Tons/Yr: .33
Reactive Organic Gases Tons/Yr: .33
Carbon Monoxide Emissions Tons/Yr: 0
NOX - Oxides of Nitrogen Tons/Yr: 0
SOX - Oxides of Sulphur Tons/Yr: 0
Particulate Matter Tons/Yr: 0
Part. Matter 10 Micrometers and Smlr Tons/Yr:0

Year: 2008
County Code: 1
Air Basin: SF
Facility ID: 16503
Air District Name: BA
SIC Code: 5511
Air District Name: BAY AREA AQMD
Community Health Air Pollution Info System: Not reported
Consolidated Emission Reporting Rule: Not reported
Total Organic Hydrocarbon Gases Tons/Yr: .33
Reactive Organic Gases Tons/Yr: .33
Carbon Monoxide Emissions Tons/Yr: 0
NOX - Oxides of Nitrogen Tons/Yr: 0
SOX - Oxides of Sulphur Tons/Yr: 0
Particulate Matter Tons/Yr: 0
Part. Matter 10 Micrometers and Smlr Tons/Yr:0

Year: 2009
County Code: 1
Air Basin: SF
Facility ID: 16503
Air District Name: BA
SIC Code: 5511
Air District Name: BAY AREA AQMD
Community Health Air Pollution Info System: Not reported
Consolidated Emission Reporting Rule: Not reported
Total Organic Hydrocarbon Gases Tons/Yr: 0.33000000000000002
Reactive Organic Gases Tons/Yr: 0.33000000000000002
Carbon Monoxide Emissions Tons/Yr: 0
NOX - Oxides of Nitrogen Tons/Yr: 0
SOX - Oxides of Sulphur Tons/Yr: 0
Particulate Matter Tons/Yr: 0
Part. Matter 10 Micrometers and Smlr Tons/Yr:0

HAZNET:
envid: 1000312755
Year: 2008
GEPAID: CAD981973365
Contact: --
Telephone: --

Map ID
Direction
Distance
Elevation

MAP FINDINGS

Site

Database(s)

EDR ID Number
EPA ID Number

CONNELL OLDS (Continued)

1000312755

Mailing Name: Not reported
Mailing Address: 3093 BROADWAY
Mailing City,St,Zip: OAKLAND, CA 946115712
Gen County: Not reported
TSD EPA ID: CAD980887418
TSD County: Not reported
Waste Category: Unspecified oil-containing waste
Disposal Method: Discharge To Sewer/Potw Or Npdes(With Prior Storage--With Or Without Treatment)
Tons: 1.48035
Cat Decode: Not reported
Method Decode: Not reported
Facility County: Alameda

envid: 1000312755
Year: 2002
GEPAID: CAD981973365
Contact: --
Telephone: --

Mailing Name: Not reported
Mailing Address: 3093 BROADWAY
Mailing City,St,Zip: OAKLAND, CA 946115712
Gen County: Not reported
TSD EPA ID: CAD009452657
TSD County: Not reported
Waste Category: Unspecified organic liquid mixture
Disposal Method: Recycler
Tons: 6.42
Cat Decode: Not reported
Method Decode: Not reported
Facility County: Alameda

envid: 1000312755
Year: 2001
GEPAID: CAD981973365
Contact: --
Telephone: --
Mailing Name: Not reported
Mailing Address: 3093 BROADWAY
Mailing City,St,Zip: OAKLAND, CA 946115712
Gen County: Not reported
TSD EPA ID: CAD009452657
TSD County: Not reported
Waste Category: Unspecified organic liquid mixture
Disposal Method: Recycler
Tons: 12.8
Cat Decode: Not reported
Method Decode: Not reported
Facility County: Alameda

envid: 1000312755
Year: 2000
GEPAID: CAD981973365
Contact: --
Telephone: --
Mailing Name: Not reported
Mailing Address: 3093 BROADWAY

Map ID
Direction
Distance
Elevation

MAP FINDINGS

Site

Database(s)

EDR ID Number
EPA ID Number

CONNELL OLDS (Continued)

1000312755

Mailing City,St,Zip: OAKLAND, CA 946115712
Gen County: Not reported
TSD EPA ID: CAD982446874
TSD County: Not reported
Waste Category: Aqueous solution with total organic residues less than 10 percent
Disposal Method: Recycler
Tons: 1.04
Cat Decode: Not reported
Method Decode: Not reported
Facility County: Alameda

envid: 1000312755
Year: 2000
GEPaid: CAD981973365
Contact: --
Telephone: --
Mailing Name: Not reported
Mailing Address: 3093 BROADWAY
Mailing City,St,Zip: OAKLAND, CA 946115712
Gen County: Not reported
TSD EPA ID: CAD009452657
TSD County: Not reported
Waste Category: Unspecified organic liquid mixture
Disposal Method: Recycler
Tons: 5.6
Cat Decode: Not reported
Method Decode: Not reported
Facility County: Alameda

[Click this hyperlink](#) while viewing on your computer to access
45 additional CA_HAZNET: record(s) in the EDR Site Report.

HIST CORTESE:

Region: CORTESE
Facility County Code: 1
Reg By: LTNKA
Reg Id: 01-0447

NOTIFY 65:

Date Reported: Not reported
Staff Initials: Not reported
Board File Number: Not reported
Facility Type: Not reported
Discharge Date: Not reported
Issue Date: Not reported
Incident Description: Not reported

MAP FINDINGS

Map ID			EDR ID Number
Direction			
Distance			
Elevation	Site	Database(s)	EPA ID Number

63 SW 1/2-1 0.877 mi. 4629 ft.	CARDIO PULMANARY BUILDING 365 HAWTHORNE STREET OAKLAND, CA 92626	Notify 65	S100179153 N/A
---	---	------------------	---------------------------------

Relative:	NOTIFY 65:	
Lower	Date Reported:	Not reported
	Staff Initials:	Not reported
Actual:	Board File Number:	Not reported
88 ft.	Facility Type:	Not reported
	Discharge Date:	Not reported
	Issue Date:	Not reported
	Incident Description:	Not reported

64 NNE 1/2-1 0.988 mi. 5215 ft.	FIRE STATION #19 5776 MILES AVENUE OAKLAND, CA 92626	Notify 65	S100226834 N/A
--	---	------------------	---------------------------------

Relative:	NOTIFY 65:	
Higher	Date Reported:	Not reported
	Staff Initials:	Not reported
Actual:	Board File Number:	Not reported
195 ft.	Facility Type:	Not reported
	Discharge Date:	Not reported
	Issue Date:	Not reported
	Incident Description:	Not reported

65 North 1/2-1 0.994 mi. 5249 ft.	HAMZEH CHEVRON STATION 5800 COLLEGE AVENUE OAKLAND, CA 92626	Notify 65	S100178837 N/A
--	---	------------------	---------------------------------

Relative:	NOTIFY 65:	
Higher	Date Reported:	Not reported
	Staff Initials:	Not reported
Actual:	Board File Number:	Not reported
186 ft.	Facility Type:	Not reported
	Discharge Date:	Not reported
	Issue Date:	Not reported
	Incident Description:	Not reported

Count: 3 records.

ORPHAN SUMMARY

City	EDR ID	Site Name	Site Address	Zip	Database(s)
EMERYVILLE	S106784842	EMERY VILLAGE CENTER	0 45TH ST & PARK AVE	94608	Alameda County CS
OAKLAND	S118421409	ALLIANCE RESIDENTIAL REDEVELOPMENT	2820 & 2855 BROADWAY	94611	Alameda County CS
OAKLAND	S118421405	RED HANGER CLEANERS	6235-6239 COLLEGE AVE	94618	Alameda County CS

GOVERNMENT RECORDS SEARCHED / DATA CURRENCY TRACKING

To maintain currency of the following federal and state databases, EDR contacts the appropriate governmental agency on a monthly or quarterly basis, as required.

Number of Days to Update: Provides confirmation that EDR is reporting records that have been updated within 90 days from the date the government agency made the information available to the public.

STANDARD ENVIRONMENTAL RECORDS

Federal NPL site list

NPL: National Priority List

National Priorities List (Superfund). The NPL is a subset of CERCLIS and identifies over 1,200 sites for priority cleanup under the Superfund Program. NPL sites may encompass relatively large areas. As such, EDR provides polygon coverage for over 1,000 NPL site boundaries produced by EPA's Environmental Photographic Interpretation Center (EPIC) and regional EPA offices.

Date of Government Version: 12/05/2016	Source: EPA
Date Data Arrived at EDR: 01/05/2017	Telephone: N/A
Date Made Active in Reports: 02/03/2017	Last EDR Contact: 04/21/2017
Number of Days to Update: 29	Next Scheduled EDR Contact: 07/17/2017
	Data Release Frequency: Quarterly

NPL Site Boundaries

Sources:

EPA's Environmental Photographic Interpretation Center (EPIC)
Telephone: 202-564-7333

EPA Region 1
Telephone 617-918-1143

EPA Region 6
Telephone: 214-655-6659

EPA Region 3
Telephone 215-814-5418

EPA Region 7
Telephone: 913-551-7247

EPA Region 4
Telephone 404-562-8033

EPA Region 8
Telephone: 303-312-6774

EPA Region 5
Telephone 312-886-6686

EPA Region 9
Telephone: 415-947-4246

EPA Region 10
Telephone 206-553-8665

Proposed NPL: Proposed National Priority List Sites

A site that has been proposed for listing on the National Priorities List through the issuance of a proposed rule in the Federal Register. EPA then accepts public comments on the site, responds to the comments, and places on the NPL those sites that continue to meet the requirements for listing.

Date of Government Version: 12/05/2016	Source: EPA
Date Data Arrived at EDR: 01/05/2017	Telephone: N/A
Date Made Active in Reports: 02/03/2017	Last EDR Contact: 04/21/2017
Number of Days to Update: 29	Next Scheduled EDR Contact: 07/17/2017
	Data Release Frequency: Quarterly

NPL LIENS: Federal Superfund Liens

Federal Superfund Liens. Under the authority granted the USEPA by CERCLA of 1980, the USEPA has the authority to file liens against real property in order to recover remedial action expenditures or when the property owner received notification of potential liability. USEPA compiles a listing of filed notices of Superfund Liens.

Date of Government Version: 10/15/1991	Source: EPA
Date Data Arrived at EDR: 02/02/1994	Telephone: 202-564-4267
Date Made Active in Reports: 03/30/1994	Last EDR Contact: 08/15/2011
Number of Days to Update: 56	Next Scheduled EDR Contact: 11/28/2011
	Data Release Frequency: No Update Planned

GOVERNMENT RECORDS SEARCHED / DATA CURRENCY TRACKING

Federal Delisted NPL site list

Delisted NPL: National Priority List Deletions

The National Oil and Hazardous Substances Pollution Contingency Plan (NCP) establishes the criteria that the EPA uses to delete sites from the NPL. In accordance with 40 CFR 300.425.(e), sites may be deleted from the NPL where no further response is appropriate.

Date of Government Version: 12/05/2016	Source: EPA
Date Data Arrived at EDR: 01/05/2017	Telephone: N/A
Date Made Active in Reports: 02/03/2017	Last EDR Contact: 04/21/2017
Number of Days to Update: 29	Next Scheduled EDR Contact: 07/17/2017
	Data Release Frequency: Quarterly

Federal CERCLIS list

FEDERAL FACILITY: Federal Facility Site Information listing

A listing of National Priority List (NPL) and Base Realignment and Closure (BRAC) sites found in the Comprehensive Environmental Response, Compensation and Liability Information System (CERCLIS) Database where EPA Federal Facilities Restoration and Reuse Office is involved in cleanup activities.

Date of Government Version: 11/07/2016	Source: Environmental Protection Agency
Date Data Arrived at EDR: 01/05/2017	Telephone: 703-603-8704
Date Made Active in Reports: 04/07/2017	Last EDR Contact: 04/07/2017
Number of Days to Update: 92	Next Scheduled EDR Contact: 07/17/2017
	Data Release Frequency: Varies

SEMS: Superfund Enterprise Management System

SEMS (Superfund Enterprise Management System) tracks hazardous waste sites, potentially hazardous waste sites, and remedial activities performed in support of EPA's Superfund Program across the United States. The list was formerly know as CERCLIS, renamed to SEMS by the EPA in 2015. The list contains data on potentially hazardous waste sites that have been reported to the USEPA by states, municipalities, private companies and private persons, pursuant to Section 103 of the Comprehensive Environmental Response, Compensation, and Liability Act (CERCLA). This dataset also contains sites which are either proposed to or on the National Priorities List (NPL) and the sites which are in the screening and assessment phase for possible inclusion on the NPL.

Date of Government Version: 10/10/2016	Source: EPA
Date Data Arrived at EDR: 10/20/2016	Telephone: 800-424-9346
Date Made Active in Reports: 01/06/2017	Last EDR Contact: 04/21/2017
Number of Days to Update: 78	Next Scheduled EDR Contact: 07/31/2017
	Data Release Frequency: Quarterly

Federal CERCLIS NFRAP site list

SEMS-ARCHIVE: Superfund Enterprise Management System Archive

GOVERNMENT RECORDS SEARCHED / DATA CURRENCY TRACKING

SEMS-ARCHIVE (Superfund Enterprise Management System Archive) tracks sites that have no further interest under the Federal Superfund Program based on available information. The list was formerly known as the CERCLIS-NFRAP, renamed to SEMS ARCHIVE by the EPA in 2015. EPA may perform a minimal level of assessment work at a site while it is archived if site conditions change and/or new information becomes available. Archived sites have been removed and archived from the inventory of SEMS sites. Archived status indicates that, to the best of EPA's knowledge, assessment at a site has been completed and that EPA has determined no further steps will be taken to list the site on the National Priorities List (NPL), unless information indicates this decision was not appropriate or other considerations require a recommendation for listing at a later time. The decision does not necessarily mean that there is no hazard associated with a given site; it only means that, based upon available information, the location is not judged to be potential NPL site.

Date of Government Version: 10/10/2016	Source: EPA
Date Data Arrived at EDR: 10/20/2016	Telephone: 800-424-9346
Date Made Active in Reports: 01/06/2017	Last EDR Contact: 04/25/2017
Number of Days to Update: 78	Next Scheduled EDR Contact: 07/31/2017
	Data Release Frequency: Quarterly

Federal RCRA CORRACTS facilities list

CORRACTS: Corrective Action Report

CORRACTS identifies hazardous waste handlers with RCRA corrective action activity.

Date of Government Version: 12/12/2016	Source: EPA
Date Data Arrived at EDR: 12/28/2016	Telephone: 800-424-9346
Date Made Active in Reports: 02/10/2017	Last EDR Contact: 03/02/2017
Number of Days to Update: 44	Next Scheduled EDR Contact: 04/10/2017
	Data Release Frequency: Quarterly

Federal RCRA non-CORRACTS TSD facilities list

RCRA-TSDF: RCRA - Treatment, Storage and Disposal

RCRAInfo is EPA's comprehensive information system, providing access to data supporting the Resource Conservation and Recovery Act (RCRA) of 1976 and the Hazardous and Solid Waste Amendments (HSWA) of 1984. The database includes selective information on sites which generate, transport, store, treat and/or dispose of hazardous waste as defined by the Resource Conservation and Recovery Act (RCRA). Transporters are individuals or entities that move hazardous waste from the generator offsite to a facility that can recycle, treat, store, or dispose of the waste. TSDFs treat, store, or dispose of the waste.

Date of Government Version: 12/12/2016	Source: Environmental Protection Agency
Date Data Arrived at EDR: 12/28/2016	Telephone: (415) 495-8895
Date Made Active in Reports: 02/10/2017	Last EDR Contact: 03/02/2017
Number of Days to Update: 44	Next Scheduled EDR Contact: 04/10/2017
	Data Release Frequency: Quarterly

Federal RCRA generators list

RCRA-LQG: RCRA - Large Quantity Generators

RCRAInfo is EPA's comprehensive information system, providing access to data supporting the Resource Conservation and Recovery Act (RCRA) of 1976 and the Hazardous and Solid Waste Amendments (HSWA) of 1984. The database includes selective information on sites which generate, transport, store, treat and/or dispose of hazardous waste as defined by the Resource Conservation and Recovery Act (RCRA). Large quantity generators (LQGs) generate over 1,000 kilograms (kg) of hazardous waste, or over 1 kg of acutely hazardous waste per month.

Date of Government Version: 12/12/2016	Source: Environmental Protection Agency
Date Data Arrived at EDR: 12/28/2016	Telephone: (415) 495-8895
Date Made Active in Reports: 02/10/2017	Last EDR Contact: 03/02/2017
Number of Days to Update: 44	Next Scheduled EDR Contact: 04/10/2017
	Data Release Frequency: Quarterly

GOVERNMENT RECORDS SEARCHED / DATA CURRENCY TRACKING

RCRA-SQG: RCRA - Small Quantity Generators

RCRAInfo is EPA's comprehensive information system, providing access to data supporting the Resource Conservation and Recovery Act (RCRA) of 1976 and the Hazardous and Solid Waste Amendments (HSWA) of 1984. The database includes selective information on sites which generate, transport, store, treat and/or dispose of hazardous waste as defined by the Resource Conservation and Recovery Act (RCRA). Small quantity generators (SQGs) generate between 100 kg and 1,000 kg of hazardous waste per month.

Date of Government Version: 12/12/2016	Source: Environmental Protection Agency
Date Data Arrived at EDR: 12/28/2016	Telephone: (415) 495-8895
Date Made Active in Reports: 02/10/2017	Last EDR Contact: 03/02/2017
Number of Days to Update: 44	Next Scheduled EDR Contact: 04/10/2017
	Data Release Frequency: Quarterly

RCRA-CESQG: RCRA - Conditionally Exempt Small Quantity Generators

RCRAInfo is EPA's comprehensive information system, providing access to data supporting the Resource Conservation and Recovery Act (RCRA) of 1976 and the Hazardous and Solid Waste Amendments (HSWA) of 1984. The database includes selective information on sites which generate, transport, store, treat and/or dispose of hazardous waste as defined by the Resource Conservation and Recovery Act (RCRA). Conditionally exempt small quantity generators (CESQGs) generate less than 100 kg of hazardous waste, or less than 1 kg of acutely hazardous waste per month.

Date of Government Version: 12/12/2016	Source: Environmental Protection Agency
Date Data Arrived at EDR: 12/28/2016	Telephone: (415) 495-8895
Date Made Active in Reports: 02/10/2017	Last EDR Contact: 03/02/2017
Number of Days to Update: 44	Next Scheduled EDR Contact: 04/10/2017
	Data Release Frequency: Varies

Federal institutional controls / engineering controls registries

LUCIS: Land Use Control Information System

LUCIS contains records of land use control information pertaining to the former Navy Base Realignment and Closure properties.

Date of Government Version: 12/28/2016	Source: Department of the Navy
Date Data Arrived at EDR: 01/04/2017	Telephone: 843-820-7326
Date Made Active in Reports: 04/07/2017	Last EDR Contact: 02/13/2017
Number of Days to Update: 93	Next Scheduled EDR Contact: 05/29/2017
	Data Release Frequency: Varies

US ENG CONTROLS: Engineering Controls Sites List

A listing of sites with engineering controls in place. Engineering controls include various forms of caps, building foundations, liners, and treatment methods to create pathway elimination for regulated substances to enter environmental media or effect human health.

Date of Government Version: 11/15/2016	Source: Environmental Protection Agency
Date Data Arrived at EDR: 11/29/2016	Telephone: 703-603-0695
Date Made Active in Reports: 02/03/2017	Last EDR Contact: 02/28/2017
Number of Days to Update: 66	Next Scheduled EDR Contact: 06/12/2017
	Data Release Frequency: Varies

US INST CONTROL: Sites with Institutional Controls

A listing of sites with institutional controls in place. Institutional controls include administrative measures, such as groundwater use restrictions, construction restrictions, property use restrictions, and post remediation care requirements intended to prevent exposure to contaminants remaining on site. Deed restrictions are generally required as part of the institutional controls.

Date of Government Version: 11/15/2016	Source: Environmental Protection Agency
Date Data Arrived at EDR: 11/29/2016	Telephone: 703-603-0695
Date Made Active in Reports: 02/03/2017	Last EDR Contact: 02/28/2017
Number of Days to Update: 66	Next Scheduled EDR Contact: 06/12/2017
	Data Release Frequency: Varies

GOVERNMENT RECORDS SEARCHED / DATA CURRENCY TRACKING

Federal ERNS list

ERNS: Emergency Response Notification System

Emergency Response Notification System. ERNS records and stores information on reported releases of oil and hazardous substances.

Date of Government Version: 09/26/2016
Date Data Arrived at EDR: 09/29/2016
Date Made Active in Reports: 11/11/2016
Number of Days to Update: 43

Source: National Response Center, United States Coast Guard
Telephone: 202-267-2180
Last EDR Contact: 03/29/2017
Next Scheduled EDR Contact: 07/10/2017
Data Release Frequency: Annually

State- and tribal - equivalent NPL

RESPONSE: State Response Sites

Identifies confirmed release sites where DTSC is involved in remediation, either in a lead or oversight capacity. These confirmed release sites are generally high-priority and high potential risk.

Date of Government Version: 10/31/2016
Date Data Arrived at EDR: 11/01/2016
Date Made Active in Reports: 01/18/2017
Number of Days to Update: 78

Source: Department of Toxic Substances Control
Telephone: 916-323-3400
Last EDR Contact: 01/31/2017
Next Scheduled EDR Contact: 05/08/2017
Data Release Frequency: Quarterly

State- and tribal - equivalent CERCLIS

ENVIROSTOR: EnviroStor Database

The Department of Toxic Substances Control's (DTSC's) Site Mitigation and Brownfields Reuse Program's (SMBRP's) EnviroStor database identifies sites that have known contamination or sites for which there may be reasons to investigate further. The database includes the following site types: Federal Superfund sites (National Priorities List (NPL)); State Response, including Military Facilities and State Superfund; Voluntary Cleanup; and School sites. EnviroStor provides similar information to the information that was available in CalSites, and provides additional site information, including, but not limited to, identification of formerly-contaminated properties that have been released for reuse, properties where environmental deed restrictions have been recorded to prevent inappropriate land uses, and risk characterization information that is used to assess potential impacts to public health and the environment at contaminated sites.

Date of Government Version: 10/31/2016
Date Data Arrived at EDR: 11/01/2016
Date Made Active in Reports: 01/18/2017
Number of Days to Update: 78

Source: Department of Toxic Substances Control
Telephone: 916-323-3400
Last EDR Contact: 01/31/2017
Next Scheduled EDR Contact: 05/08/2017
Data Release Frequency: Quarterly

State and tribal landfill and/or solid waste disposal site lists

SWF/LF (SWIS): Solid Waste Information System

Active, Closed and Inactive Landfills. SWF/LF records typically contain an inventory of solid waste disposal facilities or landfills. These may be active or inactive facilities or open dumps that failed to meet RCRA Section 4004 criteria for solid waste landfills or disposal sites.

Date of Government Version: 11/14/2016
Date Data Arrived at EDR: 11/15/2016
Date Made Active in Reports: 01/20/2017
Number of Days to Update: 66

Source: Department of Resources Recycling and Recovery
Telephone: 916-341-6320
Last EDR Contact: 02/15/2017
Next Scheduled EDR Contact: 05/29/2017
Data Release Frequency: Quarterly

State and tribal leaking storage tank lists

GOVERNMENT RECORDS SEARCHED / DATA CURRENCY TRACKING

LUST REG 5: Leaking Underground Storage Tank Database

Leaking Underground Storage Tank locations. Alameda, Alpine, Amador, Butte, Colusa, Contra Costa, Calveras, El Dorado, Fresno, Glenn, Kern, Kings, Lake, Lassen, Madera, Mariposa, Merced, Modoc, Napa, Nevada, Placer, Plumas, Sacramento, San Joaquin, Shasta, Solano, Stanislaus, Sutter, Tehama, Tulare, Tuolumne, Yolo, Yuba counties.

Date of Government Version: 07/01/2008	Source: California Regional Water Quality Control Board Central Valley Region (5)
Date Data Arrived at EDR: 07/22/2008	Telephone: 916-464-4834
Date Made Active in Reports: 07/31/2008	Last EDR Contact: 07/01/2011
Number of Days to Update: 9	Next Scheduled EDR Contact: 10/17/2011
	Data Release Frequency: No Update Planned

LUST: Geotracker's Leaking Underground Fuel Tank Report

Leaking Underground Storage Tank (LUST) Sites included in GeoTracker. GeoTracker is the Water Boards data management system for sites that impact, or have the potential to impact, water quality in California, with emphasis on groundwater.

Date of Government Version: 12/12/2016	Source: State Water Resources Control Board
Date Data Arrived at EDR: 12/14/2016	Telephone: see region list
Date Made Active in Reports: 01/20/2017	Last EDR Contact: 03/14/2017
Number of Days to Update: 37	Next Scheduled EDR Contact: 06/26/2017
	Data Release Frequency: Quarterly

LUST REG 9: Leaking Underground Storage Tank Report

Orange, Riverside, San Diego counties. For more current information, please refer to the State Water Resources Control Board's LUST database.

Date of Government Version: 03/01/2001	Source: California Regional Water Quality Control Board San Diego Region (9)
Date Data Arrived at EDR: 04/23/2001	Telephone: 858-637-5595
Date Made Active in Reports: 05/21/2001	Last EDR Contact: 09/26/2011
Number of Days to Update: 28	Next Scheduled EDR Contact: 01/09/2012
	Data Release Frequency: No Update Planned

LUST REG 8: Leaking Underground Storage Tanks

California Regional Water Quality Control Board Santa Ana Region (8). For more current information, please refer to the State Water Resources Control Board's LUST database.

Date of Government Version: 02/14/2005	Source: California Regional Water Quality Control Board Santa Ana Region (8)
Date Data Arrived at EDR: 02/15/2005	Telephone: 909-782-4496
Date Made Active in Reports: 03/28/2005	Last EDR Contact: 08/15/2011
Number of Days to Update: 41	Next Scheduled EDR Contact: 11/28/2011
	Data Release Frequency: Varies

LUST REG 7: Leaking Underground Storage Tank Case Listing

Leaking Underground Storage Tank locations. Imperial, Riverside, San Diego, Santa Barbara counties.

Date of Government Version: 02/26/2004	Source: California Regional Water Quality Control Board Colorado River Basin Region (7)
Date Data Arrived at EDR: 02/26/2004	Telephone: 760-776-8943
Date Made Active in Reports: 03/24/2004	Last EDR Contact: 08/01/2011
Number of Days to Update: 27	Next Scheduled EDR Contact: 11/14/2011
	Data Release Frequency: No Update Planned

LUST REG 6V: Leaking Underground Storage Tank Case Listing

Leaking Underground Storage Tank locations. Inyo, Kern, Los Angeles, Mono, San Bernardino counties.

Date of Government Version: 06/07/2005	Source: California Regional Water Quality Control Board Victorville Branch Office (6)
Date Data Arrived at EDR: 06/07/2005	Telephone: 760-241-7365
Date Made Active in Reports: 06/29/2005	Last EDR Contact: 09/12/2011
Number of Days to Update: 22	Next Scheduled EDR Contact: 12/26/2011
	Data Release Frequency: No Update Planned

GOVERNMENT RECORDS SEARCHED / DATA CURRENCY TRACKING

LUST REG 6L: Leaking Underground Storage Tank Case Listing

For more current information, please refer to the State Water Resources Control Board's LUST database.

Date of Government Version: 09/09/2003	Source: California Regional Water Quality Control Board Lahontan Region (6)
Date Data Arrived at EDR: 09/10/2003	Telephone: 530-542-5572
Date Made Active in Reports: 10/07/2003	Last EDR Contact: 09/12/2011
Number of Days to Update: 27	Next Scheduled EDR Contact: 12/26/2011
	Data Release Frequency: No Update Planned

LUST REG 4: Underground Storage Tank Leak List

Los Angeles, Ventura counties. For more current information, please refer to the State Water Resources Control Board's LUST database.

Date of Government Version: 09/07/2004	Source: California Regional Water Quality Control Board Los Angeles Region (4)
Date Data Arrived at EDR: 09/07/2004	Telephone: 213-576-6710
Date Made Active in Reports: 10/12/2004	Last EDR Contact: 09/06/2011
Number of Days to Update: 35	Next Scheduled EDR Contact: 12/19/2011
	Data Release Frequency: No Update Planned

LUST REG 3: Leaking Underground Storage Tank Database

Leaking Underground Storage Tank locations. Monterey, San Benito, San Luis Obispo, Santa Barbara, Santa Cruz counties.

Date of Government Version: 05/19/2003	Source: California Regional Water Quality Control Board Central Coast Region (3)
Date Data Arrived at EDR: 05/19/2003	Telephone: 805-542-4786
Date Made Active in Reports: 06/02/2003	Last EDR Contact: 07/18/2011
Number of Days to Update: 14	Next Scheduled EDR Contact: 10/31/2011
	Data Release Frequency: No Update Planned

LUST REG 2: Fuel Leak List

Leaking Underground Storage Tank locations. Alameda, Contra Costa, Marin, Napa, San Francisco, San Mateo, Santa Clara, Solano, Sonoma counties.

Date of Government Version: 09/30/2004	Source: California Regional Water Quality Control Board San Francisco Bay Region (2)
Date Data Arrived at EDR: 10/20/2004	Telephone: 510-622-2433
Date Made Active in Reports: 11/19/2004	Last EDR Contact: 09/19/2011
Number of Days to Update: 30	Next Scheduled EDR Contact: 01/02/2012
	Data Release Frequency: Quarterly

LUST REG 1: Active Toxic Site Investigation

Del Norte, Humboldt, Lake, Mendocino, Modoc, Siskiyou, Sonoma, Trinity counties. For more current information, please refer to the State Water Resources Control Board's LUST database.

Date of Government Version: 02/01/2001	Source: California Regional Water Quality Control Board North Coast (1)
Date Data Arrived at EDR: 02/28/2001	Telephone: 707-570-3769
Date Made Active in Reports: 03/29/2001	Last EDR Contact: 08/01/2011
Number of Days to Update: 29	Next Scheduled EDR Contact: 11/14/2011
	Data Release Frequency: No Update Planned

INDIAN LUST R6: Leaking Underground Storage Tanks on Indian Land

LUSTs on Indian land in New Mexico and Oklahoma.

Date of Government Version: 12/11/2015	Source: EPA Region 6
Date Data Arrived at EDR: 02/19/2016	Telephone: 214-665-6597
Date Made Active in Reports: 06/03/2016	Last EDR Contact: 01/26/2017
Number of Days to Update: 105	Next Scheduled EDR Contact: 05/08/2017
	Data Release Frequency: Varies

INDIAN LUST R7: Leaking Underground Storage Tanks on Indian Land

LUSTs on Indian land in Iowa, Kansas, and Nebraska

GOVERNMENT RECORDS SEARCHED / DATA CURRENCY TRACKING

Date of Government Version: 10/09/2015
Date Data Arrived at EDR: 02/12/2016
Date Made Active in Reports: 06/03/2016
Number of Days to Update: 112

Source: EPA Region 7
Telephone: 913-551-7003
Last EDR Contact: 01/26/2017
Next Scheduled EDR Contact: 05/08/2017
Data Release Frequency: Varies

INDIAN LUST R8: Leaking Underground Storage Tanks on Indian Land
LUSTs on Indian land in Colorado, Montana, North Dakota, South Dakota, Utah and Wyoming.

Date of Government Version: 10/13/2015
Date Data Arrived at EDR: 10/23/2015
Date Made Active in Reports: 02/18/2016
Number of Days to Update: 118

Source: EPA Region 8
Telephone: 303-312-6271
Last EDR Contact: 01/26/2017
Next Scheduled EDR Contact: 05/08/2017
Data Release Frequency: Quarterly

INDIAN LUST R9: Leaking Underground Storage Tanks on Indian Land
LUSTs on Indian land in Arizona, California, New Mexico and Nevada

Date of Government Version: 02/25/2016
Date Data Arrived at EDR: 04/27/2016
Date Made Active in Reports: 06/03/2016
Number of Days to Update: 37

Source: Environmental Protection Agency
Telephone: 415-972-3372
Last EDR Contact: 01/26/2017
Next Scheduled EDR Contact: 05/08/2017
Data Release Frequency: Quarterly

INDIAN LUST R10: Leaking Underground Storage Tanks on Indian Land
LUSTs on Indian land in Alaska, Idaho, Oregon and Washington.

Date of Government Version: 01/07/2016
Date Data Arrived at EDR: 01/08/2016
Date Made Active in Reports: 02/18/2016
Number of Days to Update: 41

Source: EPA Region 10
Telephone: 206-553-2857
Last EDR Contact: 01/26/2017
Next Scheduled EDR Contact: 05/08/2017
Data Release Frequency: Quarterly

INDIAN LUST R1: Leaking Underground Storage Tanks on Indian Land
A listing of leaking underground storage tank locations on Indian Land.

Date of Government Version: 10/27/2015
Date Data Arrived at EDR: 10/29/2015
Date Made Active in Reports: 01/04/2016
Number of Days to Update: 67

Source: EPA Region 1
Telephone: 617-918-1313
Last EDR Contact: 01/26/2017
Next Scheduled EDR Contact: 05/08/2017
Data Release Frequency: Varies

INDIAN LUST R5: Leaking Underground Storage Tanks on Indian Land
Leaking underground storage tanks located on Indian Land in Michigan, Minnesota and Wisconsin.

Date of Government Version: 02/17/2016
Date Data Arrived at EDR: 04/27/2016
Date Made Active in Reports: 06/03/2016
Number of Days to Update: 37

Source: EPA, Region 5
Telephone: 312-886-7439
Last EDR Contact: 01/26/2017
Next Scheduled EDR Contact: 05/08/2017
Data Release Frequency: Varies

INDIAN LUST R4: Leaking Underground Storage Tanks on Indian Land
LUSTs on Indian land in Florida, Mississippi and North Carolina.

Date of Government Version: 02/05/2016
Date Data Arrived at EDR: 04/29/2016
Date Made Active in Reports: 06/03/2016
Number of Days to Update: 35

Source: EPA Region 4
Telephone: 404-562-8677
Last EDR Contact: 01/24/2017
Next Scheduled EDR Contact: 05/08/2017
Data Release Frequency: Semi-Annually

GOVERNMENT RECORDS SEARCHED / DATA CURRENCY TRACKING

SLIC: Statewide SLIC Cases

Cleanup Program Sites (CPS; also known as Site Cleanups [SC] and formerly known as Spills, Leaks, Investigations, and Cleanups [SLIC] sites) included in GeoTracker. GeoTracker is the Water Boards data management system for sites that impact, or have the potential to impact, water quality in California, with emphasis on groundwater.

Date of Government Version: 12/12/2016	Source: State Water Resources Control Board
Date Data Arrived at EDR: 12/14/2016	Telephone: 866-480-1028
Date Made Active in Reports: 01/23/2017	Last EDR Contact: 03/14/2017
Number of Days to Update: 40	Next Scheduled EDR Contact: 06/26/2017
	Data Release Frequency: Varies

SLIC REG 1: Active Toxic Site Investigations

The SLIC (Spills, Leaks, Investigations and Cleanup) program is designed to protect and restore water quality from spills, leaks, and similar discharges.

Date of Government Version: 04/03/2003	Source: California Regional Water Quality Control Board, North Coast Region (1)
Date Data Arrived at EDR: 04/07/2003	Telephone: 707-576-2220
Date Made Active in Reports: 04/25/2003	Last EDR Contact: 08/01/2011
Number of Days to Update: 18	Next Scheduled EDR Contact: 11/14/2011
	Data Release Frequency: No Update Planned

SLIC REG 2: Spills, Leaks, Investigation & Cleanup Cost Recovery Listing

The SLIC (Spills, Leaks, Investigations and Cleanup) program is designed to protect and restore water quality from spills, leaks, and similar discharges.

Date of Government Version: 09/30/2004	Source: Regional Water Quality Control Board San Francisco Bay Region (2)
Date Data Arrived at EDR: 10/20/2004	Telephone: 510-286-0457
Date Made Active in Reports: 11/19/2004	Last EDR Contact: 09/19/2011
Number of Days to Update: 30	Next Scheduled EDR Contact: 01/02/2012
	Data Release Frequency: Quarterly

SLIC REG 3: Spills, Leaks, Investigation & Cleanup Cost Recovery Listing

The SLIC (Spills, Leaks, Investigations and Cleanup) program is designed to protect and restore water quality from spills, leaks, and similar discharges.

Date of Government Version: 05/18/2006	Source: California Regional Water Quality Control Board Central Coast Region (3)
Date Data Arrived at EDR: 05/18/2006	Telephone: 805-549-3147
Date Made Active in Reports: 06/15/2006	Last EDR Contact: 07/18/2011
Number of Days to Update: 28	Next Scheduled EDR Contact: 10/31/2011
	Data Release Frequency: Semi-Annually

SLIC REG 4: Spills, Leaks, Investigation & Cleanup Cost Recovery Listing

The SLIC (Spills, Leaks, Investigations and Cleanup) program is designed to protect and restore water quality from spills, leaks, and similar discharges.

Date of Government Version: 11/17/2004	Source: Region Water Quality Control Board Los Angeles Region (4)
Date Data Arrived at EDR: 11/18/2004	Telephone: 213-576-6600
Date Made Active in Reports: 01/04/2005	Last EDR Contact: 07/01/2011
Number of Days to Update: 47	Next Scheduled EDR Contact: 10/17/2011
	Data Release Frequency: Varies

SLIC REG 5: Spills, Leaks, Investigation & Cleanup Cost Recovery Listing

The SLIC (Spills, Leaks, Investigations and Cleanup) program is designed to protect and restore water quality from spills, leaks, and similar discharges.

Date of Government Version: 04/01/2005	Source: Regional Water Quality Control Board Central Valley Region (5)
Date Data Arrived at EDR: 04/05/2005	Telephone: 916-464-3291
Date Made Active in Reports: 04/21/2005	Last EDR Contact: 09/12/2011
Number of Days to Update: 16	Next Scheduled EDR Contact: 12/26/2011
	Data Release Frequency: Semi-Annually

GOVERNMENT RECORDS SEARCHED / DATA CURRENCY TRACKING

SLIC REG 6V: Spills, Leaks, Investigation & Cleanup Cost Recovery Listing

The SLIC (Spills, Leaks, Investigations and Cleanup) program is designed to protect and restore water quality from spills, leaks, and similar discharges.

Date of Government Version: 05/24/2005
Date Data Arrived at EDR: 05/25/2005
Date Made Active in Reports: 06/16/2005
Number of Days to Update: 22

Source: Regional Water Quality Control Board, Victorville Branch
Telephone: 619-241-6583
Last EDR Contact: 08/15/2011
Next Scheduled EDR Contact: 11/28/2011
Data Release Frequency: Semi-Annually

SLIC REG 6L: SLIC Sites

The SLIC (Spills, Leaks, Investigations and Cleanup) program is designed to protect and restore water quality from spills, leaks, and similar discharges.

Date of Government Version: 09/07/2004
Date Data Arrived at EDR: 09/07/2004
Date Made Active in Reports: 10/12/2004
Number of Days to Update: 35

Source: California Regional Water Quality Control Board, Lahontan Region
Telephone: 530-542-5574
Last EDR Contact: 08/15/2011
Next Scheduled EDR Contact: 11/28/2011
Data Release Frequency: No Update Planned

SLIC REG 7: SLIC List

The SLIC (Spills, Leaks, Investigations and Cleanup) program is designed to protect and restore water quality from spills, leaks, and similar discharges.

Date of Government Version: 11/24/2004
Date Data Arrived at EDR: 11/29/2004
Date Made Active in Reports: 01/04/2005
Number of Days to Update: 36

Source: California Regional Quality Control Board, Colorado River Basin Region
Telephone: 760-346-7491
Last EDR Contact: 08/01/2011
Next Scheduled EDR Contact: 11/14/2011
Data Release Frequency: No Update Planned

SLIC REG 8: Spills, Leaks, Investigation & Cleanup Cost Recovery Listing

The SLIC (Spills, Leaks, Investigations and Cleanup) program is designed to protect and restore water quality from spills, leaks, and similar discharges.

Date of Government Version: 04/03/2008
Date Data Arrived at EDR: 04/03/2008
Date Made Active in Reports: 04/14/2008
Number of Days to Update: 11

Source: California Region Water Quality Control Board Santa Ana Region (8)
Telephone: 951-782-3298
Last EDR Contact: 09/12/2011
Next Scheduled EDR Contact: 12/26/2011
Data Release Frequency: Semi-Annually

SLIC REG 9: Spills, Leaks, Investigation & Cleanup Cost Recovery Listing

The SLIC (Spills, Leaks, Investigations and Cleanup) program is designed to protect and restore water quality from spills, leaks, and similar discharges.

Date of Government Version: 09/10/2007
Date Data Arrived at EDR: 09/11/2007
Date Made Active in Reports: 09/28/2007
Number of Days to Update: 17

Source: California Regional Water Quality Control Board San Diego Region (9)
Telephone: 858-467-2980
Last EDR Contact: 08/08/2011
Next Scheduled EDR Contact: 11/21/2011
Data Release Frequency: Annually

State and tribal registered storage tank lists

FEMA UST: Underground Storage Tank Listing

A listing of all FEMA owned underground storage tanks.

Date of Government Version: 01/01/2010
Date Data Arrived at EDR: 02/16/2010
Date Made Active in Reports: 04/12/2010
Number of Days to Update: 55

Source: FEMA
Telephone: 202-646-5797
Last EDR Contact: 04/11/2017
Next Scheduled EDR Contact: 07/24/2017
Data Release Frequency: Varies

GOVERNMENT RECORDS SEARCHED / DATA CURRENCY TRACKING

UST: Active UST Facilities

Active UST facilities gathered from the local regulatory agencies

Date of Government Version: 09/12/2016	Source: SWRCB
Date Data Arrived at EDR: 09/14/2016	Telephone: 916-341-5851
Date Made Active in Reports: 10/14/2016	Last EDR Contact: 03/16/2017
Number of Days to Update: 30	Next Scheduled EDR Contact: 06/26/2017
	Data Release Frequency: Semi-Annually

AST: Aboveground Petroleum Storage Tank Facilities

A listing of aboveground storage tank petroleum storage tank locations.

Date of Government Version: 07/06/2016	Source: California Environmental Protection Agency
Date Data Arrived at EDR: 07/12/2016	Telephone: 916-327-5092
Date Made Active in Reports: 09/19/2016	Last EDR Contact: 03/24/2017
Number of Days to Update: 69	Next Scheduled EDR Contact: 07/10/2017
	Data Release Frequency: Quarterly

INDIAN UST R6: Underground Storage Tanks on Indian Land

The Indian Underground Storage Tank (UST) database provides information about underground storage tanks on Indian land in EPA Region 6 (Louisiana, Arkansas, Oklahoma, New Mexico, Texas and 65 Tribes).

Date of Government Version: 12/03/2015	Source: EPA Region 6
Date Data Arrived at EDR: 02/04/2016	Telephone: 214-665-7591
Date Made Active in Reports: 06/03/2016	Last EDR Contact: 01/26/2017
Number of Days to Update: 120	Next Scheduled EDR Contact: 05/08/2017
	Data Release Frequency: Semi-Annually

INDIAN UST R5: Underground Storage Tanks on Indian Land

The Indian Underground Storage Tank (UST) database provides information about underground storage tanks on Indian land in EPA Region 5 (Michigan, Minnesota and Wisconsin and Tribal Nations).

Date of Government Version: 11/05/2015	Source: EPA Region 5
Date Data Arrived at EDR: 11/13/2015	Telephone: 312-886-6136
Date Made Active in Reports: 01/04/2016	Last EDR Contact: 01/26/2017
Number of Days to Update: 52	Next Scheduled EDR Contact: 05/08/2017
	Data Release Frequency: Varies

INDIAN UST R4: Underground Storage Tanks on Indian Land

The Indian Underground Storage Tank (UST) database provides information about underground storage tanks on Indian land in EPA Region 4 (Alabama, Florida, Georgia, Kentucky, Mississippi, North Carolina, South Carolina, Tennessee and Tribal Nations)

Date of Government Version: 02/05/2016	Source: EPA Region 4
Date Data Arrived at EDR: 04/29/2016	Telephone: 404-562-9424
Date Made Active in Reports: 06/03/2016	Last EDR Contact: 01/24/2017
Number of Days to Update: 35	Next Scheduled EDR Contact: 05/08/2017
	Data Release Frequency: Semi-Annually

INDIAN UST R1: Underground Storage Tanks on Indian Land

The Indian Underground Storage Tank (UST) database provides information about underground storage tanks on Indian land in EPA Region 1 (Connecticut, Maine, Massachusetts, New Hampshire, Rhode Island, Vermont and ten Tribal Nations).

Date of Government Version: 10/20/2015	Source: EPA, Region 1
Date Data Arrived at EDR: 10/29/2015	Telephone: 617-918-1313
Date Made Active in Reports: 01/04/2016	Last EDR Contact: 01/26/2017
Number of Days to Update: 67	Next Scheduled EDR Contact: 05/08/2017
	Data Release Frequency: Varies

GOVERNMENT RECORDS SEARCHED / DATA CURRENCY TRACKING

INDIAN UST R10: Underground Storage Tanks on Indian Land

The Indian Underground Storage Tank (UST) database provides information about underground storage tanks on Indian land in EPA Region 10 (Alaska, Idaho, Oregon, Washington, and Tribal Nations).

Date of Government Version: 01/07/2016	Source: EPA Region 10
Date Data Arrived at EDR: 01/08/2016	Telephone: 206-553-2857
Date Made Active in Reports: 02/18/2016	Last EDR Contact: 01/26/2017
Number of Days to Update: 41	Next Scheduled EDR Contact: 05/08/2017
	Data Release Frequency: Quarterly

INDIAN UST R7: Underground Storage Tanks on Indian Land

The Indian Underground Storage Tank (UST) database provides information about underground storage tanks on Indian land in EPA Region 7 (Iowa, Kansas, Missouri, Nebraska, and 9 Tribal Nations).

Date of Government Version: 09/23/2014	Source: EPA Region 7
Date Data Arrived at EDR: 11/25/2014	Telephone: 913-551-7003
Date Made Active in Reports: 01/29/2015	Last EDR Contact: 01/26/2017
Number of Days to Update: 65	Next Scheduled EDR Contact: 05/08/2017
	Data Release Frequency: Varies

INDIAN UST R9: Underground Storage Tanks on Indian Land

The Indian Underground Storage Tank (UST) database provides information about underground storage tanks on Indian land in EPA Region 9 (Arizona, California, Hawaii, Nevada, the Pacific Islands, and Tribal Nations).

Date of Government Version: 02/25/2016	Source: EPA Region 9
Date Data Arrived at EDR: 04/27/2016	Telephone: 415-972-3368
Date Made Active in Reports: 06/03/2016	Last EDR Contact: 01/26/2017
Number of Days to Update: 37	Next Scheduled EDR Contact: 05/08/2017
	Data Release Frequency: Quarterly

INDIAN UST R8: Underground Storage Tanks on Indian Land

The Indian Underground Storage Tank (UST) database provides information about underground storage tanks on Indian land in EPA Region 8 (Colorado, Montana, North Dakota, South Dakota, Utah, Wyoming and 27 Tribal Nations).

Date of Government Version: 01/26/2016	Source: EPA Region 8
Date Data Arrived at EDR: 02/05/2016	Telephone: 303-312-6137
Date Made Active in Reports: 06/03/2016	Last EDR Contact: 01/26/2017
Number of Days to Update: 119	Next Scheduled EDR Contact: 05/08/2017
	Data Release Frequency: Quarterly

State and tribal voluntary cleanup sites

VCP: Voluntary Cleanup Program Properties

Contains low threat level properties with either confirmed or unconfirmed releases and the project proponents have request that DTSC oversee investigation and/or cleanup activities and have agreed to provide coverage for DTSC's costs.

Date of Government Version: 10/31/2016	Source: Department of Toxic Substances Control
Date Data Arrived at EDR: 11/01/2016	Telephone: 916-323-3400
Date Made Active in Reports: 01/18/2017	Last EDR Contact: 01/31/2017
Number of Days to Update: 78	Next Scheduled EDR Contact: 05/08/2017
	Data Release Frequency: Quarterly

INDIAN VCP R7: Voluntary Cleanup Priority Listing

A listing of voluntary cleanup priority sites located on Indian Land located in Region 7.

Date of Government Version: 03/20/2008	Source: EPA, Region 7
Date Data Arrived at EDR: 04/22/2008	Telephone: 913-551-7365
Date Made Active in Reports: 05/19/2008	Last EDR Contact: 04/20/2009
Number of Days to Update: 27	Next Scheduled EDR Contact: 07/20/2009
	Data Release Frequency: Varies

GOVERNMENT RECORDS SEARCHED / DATA CURRENCY TRACKING

INDIAN VCP R1: Voluntary Cleanup Priority Listing

A listing of voluntary cleanup priority sites located on Indian Land located in Region 1.

Date of Government Version: 07/27/2015

Date Data Arrived at EDR: 09/29/2015

Date Made Active in Reports: 02/18/2016

Number of Days to Update: 142

Source: EPA, Region 1

Telephone: 617-918-1102

Last EDR Contact: 03/27/2017

Next Scheduled EDR Contact: 07/10/2017

Data Release Frequency: Varies

State and tribal Brownfields sites

BROWNFIELDS: Considered Brownfields Sites Listing

A listing of sites the SWRCB considers to be Brownfields since these are sites have come to them through the MOA Process.

Date of Government Version: 01/03/2017

Date Data Arrived at EDR: 01/04/2017

Date Made Active in Reports: 03/02/2017

Number of Days to Update: 57

Source: State Water Resources Control Board

Telephone: 916-323-7905

Last EDR Contact: 03/29/2017

Next Scheduled EDR Contact: 07/10/2017

Data Release Frequency: Varies

ADDITIONAL ENVIRONMENTAL RECORDS

Local Brownfield lists

US BROWNFIELDS: A Listing of Brownfields Sites

Brownfields are real property, the expansion, redevelopment, or reuse of which may be complicated by the presence or potential presence of a hazardous substance, pollutant, or contaminant. Cleaning up and reinvesting in these properties takes development pressures off of undeveloped, open land, and both improves and protects the environment. Assessment, Cleanup and Redevelopment Exchange System (ACRES) stores information reported by EPA Brownfields grant recipients on brownfields properties assessed or cleaned up with grant funding as well as information on Targeted Brownfields Assessments performed by EPA Regions. A listing of ACRES Brownfield sites is obtained from Cleanups in My Community. Cleanups in My Community provides information on Brownfields properties for which information is reported back to EPA, as well as areas served by Brownfields grant programs.

Date of Government Version: 03/02/2017

Date Data Arrived at EDR: 03/02/2017

Date Made Active in Reports: 04/07/2017

Number of Days to Update: 36

Source: Environmental Protection Agency

Telephone: 202-566-2777

Last EDR Contact: 03/02/2017

Next Scheduled EDR Contact: 07/03/2017

Data Release Frequency: Semi-Annually

Local Lists of Landfill / Solid Waste Disposal Sites

WMUDS/SWAT: Waste Management Unit Database

Waste Management Unit Database System. WMUDS is used by the State Water Resources Control Board staff and the Regional Water Quality Control Boards for program tracking and inventory of waste management units. WMUDS is composed of the following databases: Facility Information, Scheduled Inspections Information, Waste Management Unit Information, SWAT Program Information, SWAT Report Summary Information, SWAT Report Summary Data, Chapter 15 (formerly Subchapter 15) Information, Chapter 15 Monitoring Parameters, TPCA Program Information, RCRA Program Information, Closure Information, and Interested Parties Information.

Date of Government Version: 04/01/2000

Date Data Arrived at EDR: 04/10/2000

Date Made Active in Reports: 05/10/2000

Number of Days to Update: 30

Source: State Water Resources Control Board

Telephone: 916-227-4448

Last EDR Contact: 02/03/2017

Next Scheduled EDR Contact: 05/22/2017

Data Release Frequency: No Update Planned

SWRCY: Recycler Database

A listing of recycling facilities in California.

GOVERNMENT RECORDS SEARCHED / DATA CURRENCY TRACKING

Date of Government Version: 12/12/2016
Date Data Arrived at EDR: 12/14/2016
Date Made Active in Reports: 03/02/2017
Number of Days to Update: 78

Source: Department of Conservation
Telephone: 916-323-3836
Last EDR Contact: 03/14/2017
Next Scheduled EDR Contact: 06/26/2017
Data Release Frequency: Quarterly

HAULERS: Registered Waste Tire Haulers Listing
A listing of registered waste tire haulers.

Date of Government Version: 08/25/2016
Date Data Arrived at EDR: 08/26/2016
Date Made Active in Reports: 10/14/2016
Number of Days to Update: 49

Source: Integrated Waste Management Board
Telephone: 916-341-6422
Last EDR Contact: 02/13/2017
Next Scheduled EDR Contact: 05/29/2017
Data Release Frequency: Varies

INDIAN ODI: Report on the Status of Open Dumps on Indian Lands
Location of open dumps on Indian land.

Date of Government Version: 12/31/1998
Date Data Arrived at EDR: 12/03/2007
Date Made Active in Reports: 01/24/2008
Number of Days to Update: 52

Source: Environmental Protection Agency
Telephone: 703-308-8245
Last EDR Contact: 10/31/2016
Next Scheduled EDR Contact: 02/13/2017
Data Release Frequency: Varies

ODI: Open Dump Inventory

An open dump is defined as a disposal facility that does not comply with one or more of the Part 257 or Part 258 Subtitle D Criteria.

Date of Government Version: 06/30/1985
Date Data Arrived at EDR: 08/09/2004
Date Made Active in Reports: 09/17/2004
Number of Days to Update: 39

Source: Environmental Protection Agency
Telephone: 800-424-9346
Last EDR Contact: 06/09/2004
Next Scheduled EDR Contact: N/A
Data Release Frequency: No Update Planned

DEBRIS REGION 9: Torres Martinez Reservation Illegal Dump Site Locations

A listing of illegal dump sites location on the Torres Martinez Indian Reservation located in eastern Riverside County and northern Imperial County, California.

Date of Government Version: 01/12/2009
Date Data Arrived at EDR: 05/07/2009
Date Made Active in Reports: 09/21/2009
Number of Days to Update: 137

Source: EPA, Region 9
Telephone: 415-947-4219
Last EDR Contact: 04/24/2017
Next Scheduled EDR Contact: 08/07/2017
Data Release Frequency: No Update Planned

IHS OPEN DUMPS: Open Dumps on Indian Land

A listing of all open dumps located on Indian Land in the United States.

Date of Government Version: 04/01/2014
Date Data Arrived at EDR: 08/06/2014
Date Made Active in Reports: 01/29/2015
Number of Days to Update: 176

Source: Department of Health & Human Services, Indian Health Service
Telephone: 301-443-1452
Last EDR Contact: 01/30/2017
Next Scheduled EDR Contact: 05/08/2017
Data Release Frequency: Varies

Local Lists of Hazardous waste / Contaminated Sites

US HIST CDL: National Clandestine Laboratory Register

A listing of clandestine drug lab locations that have been removed from the DEAs National Clandestine Laboratory Register.

GOVERNMENT RECORDS SEARCHED / DATA CURRENCY TRACKING

Date of Government Version: 09/30/2016
Date Data Arrived at EDR: 01/05/2017
Date Made Active in Reports: 02/10/2017
Number of Days to Update: 36

Source: Drug Enforcement Administration
Telephone: 202-307-1000
Last EDR Contact: 02/28/2017
Next Scheduled EDR Contact: 06/12/2017
Data Release Frequency: No Update Planned

HIST CAL-SITES: Calsites Database

The Calsites database contains potential or confirmed hazardous substance release properties. In 1996, California EPA reevaluated and significantly reduced the number of sites in the Calsites database. No longer updated by the state agency. It has been replaced by ENVIROSTOR.

Date of Government Version: 08/08/2005
Date Data Arrived at EDR: 08/03/2006
Date Made Active in Reports: 08/24/2006
Number of Days to Update: 21

Source: Department of Toxic Substance Control
Telephone: 916-323-3400
Last EDR Contact: 02/23/2009
Next Scheduled EDR Contact: 05/25/2009
Data Release Frequency: No Update Planned

SCH: School Property Evaluation Program

This category contains proposed and existing school sites that are being evaluated by DTSC for possible hazardous materials contamination. In some cases, these properties may be listed in the CalSites category depending on the level of threat to public health and safety or the environment they pose.

Date of Government Version: 10/31/2016
Date Data Arrived at EDR: 11/01/2016
Date Made Active in Reports: 01/18/2017
Number of Days to Update: 78

Source: Department of Toxic Substances Control
Telephone: 916-323-3400
Last EDR Contact: 01/31/2017
Next Scheduled EDR Contact: 05/08/2017
Data Release Frequency: Quarterly

CDL: Clandestine Drug Labs

A listing of drug lab locations. Listing of a location in this database does not indicate that any illegal drug lab materials were or were not present there, and does not constitute a determination that the location either requires or does not require additional cleanup work.

Date of Government Version: 08/31/2016
Date Data Arrived at EDR: 11/18/2016
Date Made Active in Reports: 12/22/2016
Number of Days to Update: 34

Source: Department of Toxic Substances Control
Telephone: 916-255-6504
Last EDR Contact: 04/10/2017
Next Scheduled EDR Contact: 07/24/2017
Data Release Frequency: Varies

TOXIC PITS: Toxic Pits Cleanup Act Sites

Toxic PITS Cleanup Act Sites. TOXIC PITS identifies sites suspected of containing hazardous substances where cleanup has not yet been completed.

Date of Government Version: 07/01/1995
Date Data Arrived at EDR: 08/30/1995
Date Made Active in Reports: 09/26/1995
Number of Days to Update: 27

Source: State Water Resources Control Board
Telephone: 916-227-4364
Last EDR Contact: 01/26/2009
Next Scheduled EDR Contact: 04/27/2009
Data Release Frequency: No Update Planned

US CDL: Clandestine Drug Labs

A listing of clandestine drug lab locations. The U.S. Department of Justice ("the Department") provides this web site as a public service. It contains addresses of some locations where law enforcement agencies reported they found chemicals or other items that indicated the presence of either clandestine drug laboratories or dumpsites. In most cases, the source of the entries is not the Department, and the Department has not verified the entry and does not guarantee its accuracy. Members of the public must verify the accuracy of all entries by, for example, contacting local law enforcement and local health departments.

Date of Government Version: 09/30/2016
Date Data Arrived at EDR: 12/05/2016
Date Made Active in Reports: 02/10/2017
Number of Days to Update: 67

Source: Drug Enforcement Administration
Telephone: 202-307-1000
Last EDR Contact: 02/28/2017
Next Scheduled EDR Contact: 06/12/2017
Data Release Frequency: Quarterly

GOVERNMENT RECORDS SEARCHED / DATA CURRENCY TRACKING

Local Lists of Registered Storage Tanks

SWEEPS UST: SWEEPS UST Listing

Statewide Environmental Evaluation and Planning System. This underground storage tank listing was updated and maintained by a company contacted by the SWRCB in the early 1990's. The listing is no longer updated or maintained. The local agency is the contact for more information on a site on the SWEEPS list.

Date of Government Version: 06/01/1994	Source: State Water Resources Control Board
Date Data Arrived at EDR: 07/07/2005	Telephone: N/A
Date Made Active in Reports: 08/11/2005	Last EDR Contact: 06/03/2005
Number of Days to Update: 35	Next Scheduled EDR Contact: N/A
	Data Release Frequency: No Update Planned

UST MENDOCINO: Mendocino County UST Database

A listing of underground storage tank locations in Mendocino County.

Date of Government Version: 12/01/2016	Source: Department of Public Health
Date Data Arrived at EDR: 12/06/2016	Telephone: 707-463-4466
Date Made Active in Reports: 01/10/2017	Last EDR Contact: 02/27/2017
Number of Days to Update: 35	Next Scheduled EDR Contact: 06/12/2017
	Data Release Frequency: Annually

HIST UST: Hazardous Substance Storage Container Database

The Hazardous Substance Storage Container Database is a historical listing of UST sites. Refer to local/county source for current data.

Date of Government Version: 10/15/1990	Source: State Water Resources Control Board
Date Data Arrived at EDR: 01/25/1991	Telephone: 916-341-5851
Date Made Active in Reports: 02/12/1991	Last EDR Contact: 07/26/2001
Number of Days to Update: 18	Next Scheduled EDR Contact: N/A
	Data Release Frequency: No Update Planned

CA FID UST: Facility Inventory Database

The Facility Inventory Database (FID) contains a historical listing of active and inactive underground storage tank locations from the State Water Resource Control Board. Refer to local/county source for current data.

Date of Government Version: 10/31/1994	Source: California Environmental Protection Agency
Date Data Arrived at EDR: 09/05/1995	Telephone: 916-341-5851
Date Made Active in Reports: 09/29/1995	Last EDR Contact: 12/28/1998
Number of Days to Update: 24	Next Scheduled EDR Contact: N/A
	Data Release Frequency: No Update Planned

Local Land Records

LIENS: Environmental Liens Listing

A listing of property locations with environmental liens for California where DTSC is a lien holder.

Date of Government Version: 03/06/2017	Source: Department of Toxic Substances Control
Date Data Arrived at EDR: 03/07/2017	Telephone: 916-323-3400
Date Made Active in Reports: 04/21/2017	Last EDR Contact: 03/06/2017
Number of Days to Update: 45	Next Scheduled EDR Contact: 06/19/2017
	Data Release Frequency: Varies

LIENS 2: CERCLA Lien Information

A Federal CERCLA ('Superfund') lien can exist by operation of law at any site or property at which EPA has spent Superfund monies. These monies are spent to investigate and address releases and threatened releases of contamination. CERCLIS provides information as to the identity of these sites and properties.

Date of Government Version: 02/18/2014	Source: Environmental Protection Agency
Date Data Arrived at EDR: 03/18/2014	Telephone: 202-564-6023
Date Made Active in Reports: 04/24/2014	Last EDR Contact: 04/21/2017
Number of Days to Update: 37	Next Scheduled EDR Contact: 08/07/2017
	Data Release Frequency: Varies

GOVERNMENT RECORDS SEARCHED / DATA CURRENCY TRACKING

DEED: Deed Restriction Listing

Site Mitigation and Brownfields Reuse Program Facility Sites with Deed Restrictions & Hazardous Waste Management Program Facility Sites with Deed / Land Use Restriction. The DTSC Site Mitigation and Brownfields Reuse Program (SMBRP) list includes sites cleaned up under the program's oversight and generally does not include current or former hazardous waste facilities that required a hazardous waste facility permit. The list represents deed restrictions that are active. Some sites have multiple deed restrictions. The DTSC Hazardous Waste Management Program (HWMP) has developed a list of current or former hazardous waste facilities that have a recorded land use restriction at the local county recorder's office. The land use restrictions on this list were required by the DTSC HWMP as a result of the presence of hazardous substances that remain on site after the facility (or part of the facility) has been closed or cleaned up. The types of land use restriction include deed notice, deed restriction, or a land use restriction that binds current and future owners.

Date of Government Version: 12/06/2016	Source: DTSC and SWRCB
Date Data Arrived at EDR: 12/06/2016	Telephone: 916-323-3400
Date Made Active in Reports: 01/20/2017	Last EDR Contact: 03/07/2017
Number of Days to Update: 45	Next Scheduled EDR Contact: 06/19/2017
	Data Release Frequency: Semi-Annually

Records of Emergency Release Reports

HMIRS: Hazardous Materials Information Reporting System

Hazardous Materials Incident Report System. HMIRS contains hazardous material spill incidents reported to DOT.

Date of Government Version: 12/28/2016	Source: U.S. Department of Transportation
Date Data Arrived at EDR: 12/28/2016	Telephone: 202-366-4555
Date Made Active in Reports: 02/03/2017	Last EDR Contact: 03/29/2017
Number of Days to Update: 37	Next Scheduled EDR Contact: 07/10/2017
	Data Release Frequency: Annually

CHMIRS: California Hazardous Material Incident Report System

California Hazardous Material Incident Reporting System. CHMIRS contains information on reported hazardous material incidents (accidental releases or spills).

Date of Government Version: 09/26/2016	Source: Office of Emergency Services
Date Data Arrived at EDR: 10/26/2016	Telephone: 916-845-8400
Date Made Active in Reports: 01/17/2017	Last EDR Contact: 01/25/2017
Number of Days to Update: 83	Next Scheduled EDR Contact: 05/08/2017
	Data Release Frequency: Varies

LDS: Land Disposal Sites Listing

Land Disposal sites (Landfills) included in GeoTracker. GeoTracker is the Water Boards data management system for sites that impact, or have the potential to impact, water quality in California, with emphasis on groundwater.

Date of Government Version: 12/12/2016	Source: State Water Quality Control Board
Date Data Arrived at EDR: 12/14/2016	Telephone: 866-480-1028
Date Made Active in Reports: 01/20/2017	Last EDR Contact: 03/14/2017
Number of Days to Update: 37	Next Scheduled EDR Contact: 06/26/2017
	Data Release Frequency: Quarterly

MCS: Military Cleanup Sites Listing

Military sites (consisting of: Military UST sites; Military Privatized sites; and Military Cleanup sites [formerly known as DoD non UST]) included in GeoTracker. GeoTracker is the Water Boards data management system for sites that impact, or have the potential to impact, water quality in California, with emphasis on groundwater.

Date of Government Version: 12/12/2016	Source: State Water Resources Control Board
Date Data Arrived at EDR: 12/14/2016	Telephone: 866-480-1028
Date Made Active in Reports: 01/20/2017	Last EDR Contact: 03/14/2017
Number of Days to Update: 37	Next Scheduled EDR Contact: 06/26/2017
	Data Release Frequency: Quarterly

GOVERNMENT RECORDS SEARCHED / DATA CURRENCY TRACKING

SPILLS 90: SPILLS90 data from FirstSearch

Spills 90 includes those spill and release records available exclusively from FirstSearch databases. Typically, they may include chemical, oil and/or hazardous substance spills recorded after 1990. Duplicate records that are already included in EDR incident and release records are not included in Spills 90.

Date of Government Version: 06/06/2012	Source: FirstSearch
Date Data Arrived at EDR: 01/03/2013	Telephone: N/A
Date Made Active in Reports: 02/22/2013	Last EDR Contact: 01/03/2013
Number of Days to Update: 50	Next Scheduled EDR Contact: N/A
	Data Release Frequency: No Update Planned

Other Ascertainable Records

RCRA NonGen / NLR: RCRA - Non Generators / No Longer Regulated

RCRAInfo is EPA's comprehensive information system, providing access to data supporting the Resource Conservation and Recovery Act (RCRA) of 1976 and the Hazardous and Solid Waste Amendments (HSWA) of 1984. The database includes selective information on sites which generate, transport, store, treat and/or dispose of hazardous waste as defined by the Resource Conservation and Recovery Act (RCRA). Non-Generators do not presently generate hazardous waste.

Date of Government Version: 12/12/2016	Source: Environmental Protection Agency
Date Data Arrived at EDR: 12/28/2016	Telephone: (415) 495-8895
Date Made Active in Reports: 02/10/2017	Last EDR Contact: 03/02/2017
Number of Days to Update: 44	Next Scheduled EDR Contact: 04/10/2017
	Data Release Frequency: Varies

FUDS: Formerly Used Defense Sites

The listing includes locations of Formerly Used Defense Sites properties where the US Army Corps of Engineers is actively working or will take necessary cleanup actions.

Date of Government Version: 01/31/2015	Source: U.S. Army Corps of Engineers
Date Data Arrived at EDR: 07/08/2015	Telephone: 202-528-4285
Date Made Active in Reports: 10/13/2015	Last EDR Contact: 02/24/2017
Number of Days to Update: 97	Next Scheduled EDR Contact: 06/05/2017
	Data Release Frequency: Varies

DOD: Department of Defense Sites

This data set consists of federally owned or administered lands, administered by the Department of Defense, that have any area equal to or greater than 640 acres of the United States, Puerto Rico, and the U.S. Virgin Islands.

Date of Government Version: 12/31/2005	Source: USGS
Date Data Arrived at EDR: 11/10/2006	Telephone: 888-275-8747
Date Made Active in Reports: 01/11/2007	Last EDR Contact: 04/14/2017
Number of Days to Update: 62	Next Scheduled EDR Contact: 07/24/2017
	Data Release Frequency: Semi-Annually

FEDLAND: Federal and Indian Lands

Federally and Indian administrated lands of the United States. Lands included are administrated by: Army Corps of Engineers, Bureau of Reclamation, National Wild and Scenic River, National Wildlife Refuge, Public Domain Land, Wilderness, Wilderness Study Area, Wildlife Management Area, Bureau of Indian Affairs, Bureau of Land Management, Department of Justice, Forest Service, Fish and Wildlife Service, National Park Service.

Date of Government Version: 12/31/2005	Source: U.S. Geological Survey
Date Data Arrived at EDR: 02/06/2006	Telephone: 888-275-8747
Date Made Active in Reports: 01/11/2007	Last EDR Contact: 04/14/2017
Number of Days to Update: 339	Next Scheduled EDR Contact: 07/24/2017
	Data Release Frequency: N/A

SCRD DRYCLEANERS: State Coalition for Remediation of Drycleaners Listing

The State Coalition for Remediation of Drycleaners was established in 1998, with support from the U.S. EPA Office of Superfund Remediation and Technology Innovation. It is comprised of representatives of states with established drycleaner remediation programs. Currently the member states are Alabama, Connecticut, Florida, Illinois, Kansas, Minnesota, Missouri, North Carolina, Oregon, South Carolina, Tennessee, Texas, and Wisconsin.

GOVERNMENT RECORDS SEARCHED / DATA CURRENCY TRACKING

Date of Government Version: 01/01/2017
Date Data Arrived at EDR: 02/03/2017
Date Made Active in Reports: 04/07/2017
Number of Days to Update: 63

Source: Environmental Protection Agency
Telephone: 615-532-8599
Last EDR Contact: 02/03/2017
Next Scheduled EDR Contact: 05/29/2017
Data Release Frequency: Varies

US FIN ASSUR: Financial Assurance Information

All owners and operators of facilities that treat, store, or dispose of hazardous waste are required to provide proof that they will have sufficient funds to pay for the clean up, closure, and post-closure care of their facilities.

Date of Government Version: 10/11/2016
Date Data Arrived at EDR: 11/16/2016
Date Made Active in Reports: 02/03/2017
Number of Days to Update: 79

Source: Environmental Protection Agency
Telephone: 202-566-1917
Last EDR Contact: 02/15/2017
Next Scheduled EDR Contact: 05/29/2017
Data Release Frequency: Quarterly

EPA WATCH LIST: EPA WATCH LIST

EPA maintains a "Watch List" to facilitate dialogue between EPA, state and local environmental agencies on enforcement matters relating to facilities with alleged violations identified as either significant or high priority. Being on the Watch List does not mean that the facility has actually violated the law only that an investigation by EPA or a state or local environmental agency has led those organizations to allege that an unproven violation has in fact occurred. Being on the Watch List does not represent a higher level of concern regarding the alleged violations that were detected, but instead indicates cases requiring additional dialogue between EPA, state and local agencies - primarily because of the length of time the alleged violation has gone unaddressed or unresolved.

Date of Government Version: 08/30/2013
Date Data Arrived at EDR: 03/21/2014
Date Made Active in Reports: 06/17/2014
Number of Days to Update: 88

Source: Environmental Protection Agency
Telephone: 617-520-3000
Last EDR Contact: 02/03/2017
Next Scheduled EDR Contact: 05/22/2017
Data Release Frequency: Quarterly

2020 COR ACTION: 2020 Corrective Action Program List

The EPA has set ambitious goals for the RCRA Corrective Action program by creating the 2020 Corrective Action Universe. This RCRA cleanup baseline includes facilities expected to need corrective action. The 2020 universe contains a wide variety of sites. Some properties are heavily contaminated while others were contaminated but have since been cleaned up. Still others have not been fully investigated yet, and may require little or no remediation. Inclusion in the 2020 Universe does not necessarily imply failure on the part of a facility to meet its RCRA obligations.

Date of Government Version: 04/22/2013
Date Data Arrived at EDR: 03/03/2015
Date Made Active in Reports: 03/09/2015
Number of Days to Update: 6

Source: Environmental Protection Agency
Telephone: 703-308-4044
Last EDR Contact: 02/10/2017
Next Scheduled EDR Contact: 05/22/2017
Data Release Frequency: Varies

TSCA: Toxic Substances Control Act

Toxic Substances Control Act. TSCA identifies manufacturers and importers of chemical substances included on the TSCA Chemical Substance Inventory list. It includes data on the production volume of these substances by plant site.

Date of Government Version: 12/31/2012
Date Data Arrived at EDR: 01/15/2015
Date Made Active in Reports: 01/29/2015
Number of Days to Update: 14

Source: EPA
Telephone: 202-260-5521
Last EDR Contact: 03/24/2017
Next Scheduled EDR Contact: 07/03/2017
Data Release Frequency: Every 4 Years

TRIS: Toxic Chemical Release Inventory System

Toxic Release Inventory System. TRIS identifies facilities which release toxic chemicals to the air, water and land in reportable quantities under SARA Title III Section 313.

GOVERNMENT RECORDS SEARCHED / DATA CURRENCY TRACKING

Date of Government Version: 12/31/2014
Date Data Arrived at EDR: 11/24/2015
Date Made Active in Reports: 04/05/2016
Number of Days to Update: 133

Source: EPA
Telephone: 202-566-0250
Last EDR Contact: 02/24/2017
Next Scheduled EDR Contact: 06/05/2017
Data Release Frequency: Annually

SSTS: Section 7 Tracking Systems

Section 7 of the Federal Insecticide, Fungicide and Rodenticide Act, as amended (92 Stat. 829) requires all registered pesticide-producing establishments to submit a report to the Environmental Protection Agency by March 1st each year. Each establishment must report the types and amounts of pesticides, active ingredients and devices being produced, and those having been produced and sold or distributed in the past year.

Date of Government Version: 12/31/2009
Date Data Arrived at EDR: 12/10/2010
Date Made Active in Reports: 02/25/2011
Number of Days to Update: 77

Source: EPA
Telephone: 202-564-4203
Last EDR Contact: 04/26/2017
Next Scheduled EDR Contact: 08/07/2017
Data Release Frequency: Annually

ROD: Records Of Decision

Record of Decision. ROD documents mandate a permanent remedy at an NPL (Superfund) site containing technical and health information to aid in the cleanup.

Date of Government Version: 11/25/2013
Date Data Arrived at EDR: 12/12/2013
Date Made Active in Reports: 02/24/2014
Number of Days to Update: 74

Source: EPA
Telephone: 703-416-0223
Last EDR Contact: 03/06/2017
Next Scheduled EDR Contact: 06/19/2017
Data Release Frequency: Annually

RMP: Risk Management Plans

When Congress passed the Clean Air Act Amendments of 1990, it required EPA to publish regulations and guidance for chemical accident prevention at facilities using extremely hazardous substances. The Risk Management Program Rule (RMP Rule) was written to implement Section 112(r) of these amendments. The rule, which built upon existing industry codes and standards, requires companies of all sizes that use certain flammable and toxic substances to develop a Risk Management Program, which includes a(n): Hazard assessment that details the potential effects of an accidental release, an accident history of the last five years, and an evaluation of worst-case and alternative accidental releases; Prevention program that includes safety precautions and maintenance, monitoring, and employee training measures; and Emergency response program that spells out emergency health care, employee training measures and procedures for informing the public and response agencies (e.g the fire department) should an accident occur.

Date of Government Version: 02/01/2017
Date Data Arrived at EDR: 02/09/2017
Date Made Active in Reports: 04/07/2017
Number of Days to Update: 57

Source: Environmental Protection Agency
Telephone: 202-564-8600
Last EDR Contact: 04/21/2017
Next Scheduled EDR Contact: 08/07/2017
Data Release Frequency: Varies

RAATS: RCRA Administrative Action Tracking System

RCRA Administration Action Tracking System. RAATS contains records based on enforcement actions issued under RCRA pertaining to major violators and includes administrative and civil actions brought by the EPA. For administration actions after September 30, 1995, data entry in the RAATS database was discontinued. EPA will retain a copy of the database for historical records. It was necessary to terminate RAATS because a decrease in agency resources made it impossible to continue to update the information contained in the database.

Date of Government Version: 04/17/1995
Date Data Arrived at EDR: 07/03/1995
Date Made Active in Reports: 08/07/1995
Number of Days to Update: 35

Source: EPA
Telephone: 202-564-4104
Last EDR Contact: 06/02/2008
Next Scheduled EDR Contact: 09/01/2008
Data Release Frequency: No Update Planned

GOVERNMENT RECORDS SEARCHED / DATA CURRENCY TRACKING

PRP: Potentially Responsible Parties

A listing of verified Potentially Responsible Parties

Date of Government Version: 10/25/2013	Source: EPA
Date Data Arrived at EDR: 10/17/2014	Telephone: 202-564-6023
Date Made Active in Reports: 10/20/2014	Last EDR Contact: 04/25/2017
Number of Days to Update: 3	Next Scheduled EDR Contact: 05/22/2017
	Data Release Frequency: Quarterly

PADS: PCB Activity Database System

PCB Activity Database. PADS Identifies generators, transporters, commercial storers and/or brokers and disposers of PCB's who are required to notify the EPA of such activities.

Date of Government Version: 01/20/2016	Source: EPA
Date Data Arrived at EDR: 04/28/2016	Telephone: 202-566-0500
Date Made Active in Reports: 09/02/2016	Last EDR Contact: 04/10/2017
Number of Days to Update: 127	Next Scheduled EDR Contact: 07/24/2017
	Data Release Frequency: Annually

ICIS: Integrated Compliance Information System

The Integrated Compliance Information System (ICIS) supports the information needs of the national enforcement and compliance program as well as the unique needs of the National Pollutant Discharge Elimination System (NPDES) program.

Date of Government Version: 11/18/2016	Source: Environmental Protection Agency
Date Data Arrived at EDR: 11/23/2016	Telephone: 202-564-2501
Date Made Active in Reports: 02/10/2017	Last EDR Contact: 04/10/2017
Number of Days to Update: 79	Next Scheduled EDR Contact: 07/24/2017
	Data Release Frequency: Quarterly

FTTS: FIFRA/ TSCA Tracking System - FIFRA (Federal Insecticide, Fungicide, & Rodenticide Act)/TSCA (Toxic Substances Control Act)

FTTS tracks administrative cases and pesticide enforcement actions and compliance activities related to FIFRA, TSCA and EPCRA (Emergency Planning and Community Right-to-Know Act). To maintain currency, EDR contacts the Agency on a quarterly basis.

Date of Government Version: 04/09/2009	Source: EPA/Office of Prevention, Pesticides and Toxic Substances
Date Data Arrived at EDR: 04/16/2009	Telephone: 202-566-1667
Date Made Active in Reports: 05/11/2009	Last EDR Contact: 02/17/2017
Number of Days to Update: 25	Next Scheduled EDR Contact: 06/05/2017
	Data Release Frequency: Quarterly

FTTS INSP: FIFRA/ TSCA Tracking System - FIFRA (Federal Insecticide, Fungicide, & Rodenticide Act)/TSCA (Toxic Substances Control Act)

A listing of FIFRA/TSCA Tracking System (FTTS) inspections and enforcements.

Date of Government Version: 04/09/2009	Source: EPA
Date Data Arrived at EDR: 04/16/2009	Telephone: 202-566-1667
Date Made Active in Reports: 05/11/2009	Last EDR Contact: 02/17/2017
Number of Days to Update: 25	Next Scheduled EDR Contact: 06/05/2017
	Data Release Frequency: Quarterly

MLTS: Material Licensing Tracking System

MLTS is maintained by the Nuclear Regulatory Commission and contains a list of approximately 8,100 sites which possess or use radioactive materials and which are subject to NRC licensing requirements. To maintain currency, EDR contacts the Agency on a quarterly basis.

Date of Government Version: 08/30/2016	Source: Nuclear Regulatory Commission
Date Data Arrived at EDR: 09/08/2016	Telephone: 301-415-7169
Date Made Active in Reports: 10/21/2016	Last EDR Contact: 02/03/2017
Number of Days to Update: 43	Next Scheduled EDR Contact: 05/22/2017
	Data Release Frequency: Quarterly

GOVERNMENT RECORDS SEARCHED / DATA CURRENCY TRACKING

COAL ASH DOE: Steam-Electric Plant Operation Data

A listing of power plants that store ash in surface ponds.

Date of Government Version: 12/31/2005	Source: Department of Energy
Date Data Arrived at EDR: 08/07/2009	Telephone: 202-586-8719
Date Made Active in Reports: 10/22/2009	Last EDR Contact: 03/06/2017
Number of Days to Update: 76	Next Scheduled EDR Contact: 06/19/2017
	Data Release Frequency: Varies

COAL ASH EPA: Coal Combustion Residues Surface Impoundments List

A listing of coal combustion residues surface impoundments with high hazard potential ratings.

Date of Government Version: 07/01/2014	Source: Environmental Protection Agency
Date Data Arrived at EDR: 09/10/2014	Telephone: N/A
Date Made Active in Reports: 10/20/2014	Last EDR Contact: 03/06/2017
Number of Days to Update: 40	Next Scheduled EDR Contact: 06/19/2017
	Data Release Frequency: Varies

PCB TRANSFORMER: PCB Transformer Registration Database

The database of PCB transformer registrations that includes all PCB registration submittals.

Date of Government Version: 02/01/2011	Source: Environmental Protection Agency
Date Data Arrived at EDR: 10/19/2011	Telephone: 202-566-0517
Date Made Active in Reports: 01/10/2012	Last EDR Contact: 01/29/2016
Number of Days to Update: 83	Next Scheduled EDR Contact: 05/08/2017
	Data Release Frequency: Varies

RADINFO: Radiation Information Database

The Radiation Information Database (RADINFO) contains information about facilities that are regulated by U.S. Environmental Protection Agency (EPA) regulations for radiation and radioactivity.

Date of Government Version: 01/04/2017	Source: Environmental Protection Agency
Date Data Arrived at EDR: 01/06/2017	Telephone: 202-343-9775
Date Made Active in Reports: 02/10/2017	Last EDR Contact: 04/06/2017
Number of Days to Update: 35	Next Scheduled EDR Contact: 07/17/2017
	Data Release Frequency: Quarterly

HIST FTTS: FIFRA/TSCA Tracking System Administrative Case Listing

A complete administrative case listing from the FIFRA/TSCA Tracking System (FTTS) for all ten EPA regions. The information was obtained from the National Compliance Database (NCDB). NCDB supports the implementation of FIFRA (Federal Insecticide, Fungicide, and Rodenticide Act) and TSCA (Toxic Substances Control Act). Some EPA regions are now closing out records. Because of that, and the fact that some EPA regions are not providing EPA Headquarters with updated records, it was decided to create a HIST FTTS database. It included records that may not be included in the newer FTTS database updates. This database is no longer updated.

Date of Government Version: 10/19/2006	Source: Environmental Protection Agency
Date Data Arrived at EDR: 03/01/2007	Telephone: 202-564-2501
Date Made Active in Reports: 04/10/2007	Last EDR Contact: 12/17/2007
Number of Days to Update: 40	Next Scheduled EDR Contact: 03/17/2008
	Data Release Frequency: No Update Planned

HIST FTTS INSP: FIFRA/TSCA Tracking System Inspection & Enforcement Case Listing

A complete inspection and enforcement case listing from the FIFRA/TSCA Tracking System (FTTS) for all ten EPA regions. The information was obtained from the National Compliance Database (NCDB). NCDB supports the implementation of FIFRA (Federal Insecticide, Fungicide, and Rodenticide Act) and TSCA (Toxic Substances Control Act). Some EPA regions are now closing out records. Because of that, and the fact that some EPA regions are not providing EPA Headquarters with updated records, it was decided to create a HIST FTTS database. It included records that may not be included in the newer FTTS database updates. This database is no longer updated.

GOVERNMENT RECORDS SEARCHED / DATA CURRENCY TRACKING

Date of Government Version: 10/19/2006
Date Data Arrived at EDR: 03/01/2007
Date Made Active in Reports: 04/10/2007
Number of Days to Update: 40

Source: Environmental Protection Agency
Telephone: 202-564-2501
Last EDR Contact: 12/17/2008
Next Scheduled EDR Contact: 03/17/2008
Data Release Frequency: No Update Planned

DOT OPS: Incident and Accident Data

Department of Transportation, Office of Pipeline Safety Incident and Accident data.

Date of Government Version: 07/31/2012
Date Data Arrived at EDR: 08/07/2012
Date Made Active in Reports: 09/18/2012
Number of Days to Update: 42

Source: Department of Transportation, Office of Pipeline Safety
Telephone: 202-366-4595
Last EDR Contact: 02/01/2017
Next Scheduled EDR Contact: 05/08/2017
Data Release Frequency: Varies

CONSENT: Superfund (CERCLA) Consent Decrees

Major legal settlements that establish responsibility and standards for cleanup at NPL (Superfund) sites. Released periodically by United States District Courts after settlement by parties to litigation matters.

Date of Government Version: 09/30/2016
Date Data Arrived at EDR: 11/18/2016
Date Made Active in Reports: 02/03/2017
Number of Days to Update: 77

Source: Department of Justice, Consent Decree Library
Telephone: Varies
Last EDR Contact: 03/27/2017
Next Scheduled EDR Contact: 07/10/2017
Data Release Frequency: Varies

BRS: Biennial Reporting System

The Biennial Reporting System is a national system administered by the EPA that collects data on the generation and management of hazardous waste. BRS captures detailed data from two groups: Large Quantity Generators (LQG) and Treatment, Storage, and Disposal Facilities.

Date of Government Version: 12/31/2013
Date Data Arrived at EDR: 02/24/2015
Date Made Active in Reports: 09/30/2015
Number of Days to Update: 218

Source: EPA/NTIS
Telephone: 800-424-9346
Last EDR Contact: 02/22/2017
Next Scheduled EDR Contact: 06/05/2017
Data Release Frequency: Biennially

INDIAN RESERV: Indian Reservations

This map layer portrays Indian administered lands of the United States that have any area equal to or greater than 640 acres.

Date of Government Version: 12/31/2014
Date Data Arrived at EDR: 07/14/2015
Date Made Active in Reports: 01/10/2017
Number of Days to Update: 546

Source: USGS
Telephone: 202-208-3710
Last EDR Contact: 04/14/2017
Next Scheduled EDR Contact: 07/24/2017
Data Release Frequency: Semi-Annually

FUSRAP: Formerly Utilized Sites Remedial Action Program

DOE established the Formerly Utilized Sites Remedial Action Program (FUSRAP) in 1974 to remediate sites where radioactive contamination remained from Manhattan Project and early U.S. Atomic Energy Commission (AEC) operations.

Date of Government Version: 12/23/2016
Date Data Arrived at EDR: 12/27/2016
Date Made Active in Reports: 02/17/2017
Number of Days to Update: 52

Source: Department of Energy
Telephone: 202-586-3559
Last EDR Contact: 02/03/2017
Next Scheduled EDR Contact: 05/22/2017
Data Release Frequency: Varies

UMTRA: Uranium Mill Tailings Sites

Uranium ore was mined by private companies for federal government use in national defense programs. When the mills shut down, large piles of the sand-like material (mill tailings) remain after uranium has been extracted from the ore. Levels of human exposure to radioactive materials from the piles are low; however, in some cases tailings were used as construction materials before the potential health hazards of the tailings were recognized.

GOVERNMENT RECORDS SEARCHED / DATA CURRENCY TRACKING

Date of Government Version: 09/14/2010
Date Data Arrived at EDR: 10/07/2011
Date Made Active in Reports: 03/01/2012
Number of Days to Update: 146

Source: Department of Energy
Telephone: 505-845-0011
Last EDR Contact: 02/21/2017
Next Scheduled EDR Contact: 06/05/2017
Data Release Frequency: Varies

LEAD SMELTER 1: Lead Smelter Sites

A listing of former lead smelter site locations.

Date of Government Version: 12/05/2016
Date Data Arrived at EDR: 01/05/2017
Date Made Active in Reports: 02/10/2017
Number of Days to Update: 36

Source: Environmental Protection Agency
Telephone: 703-603-8787
Last EDR Contact: 04/21/2017
Next Scheduled EDR Contact: 07/17/2017
Data Release Frequency: Varies

LEAD SMELTER 2: Lead Smelter Sites

A list of several hundred sites in the U.S. where secondary lead smelting was done from 1931 and 1964. These sites may pose a threat to public health through ingestion or inhalation of contaminated soil or dust

Date of Government Version: 04/05/2001
Date Data Arrived at EDR: 10/27/2010
Date Made Active in Reports: 12/02/2010
Number of Days to Update: 36

Source: American Journal of Public Health
Telephone: 703-305-6451
Last EDR Contact: 12/02/2009
Next Scheduled EDR Contact: N/A
Data Release Frequency: No Update Planned

US AIRS (AFS): Aerometric Information Retrieval System Facility Subsystem (AFS)

The database is a sub-system of Aerometric Information Retrieval System (AIRS). AFS contains compliance data on air pollution point sources regulated by the U.S. EPA and/or state and local air regulatory agencies. This information comes from source reports by various stationary sources of air pollution, such as electric power plants, steel mills, factories, and universities, and provides information about the air pollutants they produce. Action, air program, air program pollutant, and general level plant data. It is used to track emissions and compliance data from industrial plants.

Date of Government Version: 10/12/2016
Date Data Arrived at EDR: 10/26/2016
Date Made Active in Reports: 02/03/2017
Number of Days to Update: 100

Source: EPA
Telephone: 202-564-2496
Last EDR Contact: 03/07/2017
Next Scheduled EDR Contact: 07/10/2017
Data Release Frequency: Annually

US AIRS MINOR: Air Facility System Data

A listing of minor source facilities.

Date of Government Version: 10/12/2016
Date Data Arrived at EDR: 10/26/2016
Date Made Active in Reports: 02/03/2017
Number of Days to Update: 100

Source: EPA
Telephone: 202-564-2496
Last EDR Contact: 03/07/2017
Next Scheduled EDR Contact: 04/10/2017
Data Release Frequency: Annually

US MINES: Mines Master Index File

Contains all mine identification numbers issued for mines active or opened since 1971. The data also includes violation information.

Date of Government Version: 02/08/2017
Date Data Arrived at EDR: 02/28/2017
Date Made Active in Reports: 04/07/2017
Number of Days to Update: 38

Source: Department of Labor, Mine Safety and Health Administration
Telephone: 303-231-5959
Last EDR Contact: 02/28/2017
Next Scheduled EDR Contact: 06/12/2017
Data Release Frequency: Semi-Annually

US MINES 2: Ferrous and Nonferrous Metal Mines Database Listing

This map layer includes ferrous (ferrous metal mines are facilities that extract ferrous metals, such as iron ore or molybdenum) and nonferrous (Nonferrous metal mines are facilities that extract nonferrous metals, such as gold, silver, copper, zinc, and lead) metal mines in the United States.

GOVERNMENT RECORDS SEARCHED / DATA CURRENCY TRACKING

Date of Government Version: 12/05/2005
Date Data Arrived at EDR: 02/29/2008
Date Made Active in Reports: 04/18/2008
Number of Days to Update: 49

Source: USGS
Telephone: 703-648-7709
Last EDR Contact: 03/03/2017
Next Scheduled EDR Contact: 06/12/2017
Data Release Frequency: Varies

US MINES 3: Active Mines & Mineral Plants Database Listing

Active Mines and Mineral Processing Plant operations for commodities monitored by the Minerals Information Team of the USGS.

Date of Government Version: 04/14/2011
Date Data Arrived at EDR: 06/08/2011
Date Made Active in Reports: 09/13/2011
Number of Days to Update: 97

Source: USGS
Telephone: 703-648-7709
Last EDR Contact: 03/03/2017
Next Scheduled EDR Contact: 06/12/2017
Data Release Frequency: Varies

ABANDONED MINES: Abandoned Mines

An inventory of land and water impacted by past mining (primarily coal mining) is maintained by OSMRE to provide information needed to implement the Surface Mining Control and Reclamation Act of 1977 (SMCRA). The inventory contains information on the location, type, and extent of AML impacts, as well as, information on the cost associated with the reclamation of those problems. The inventory is based upon field surveys by State, Tribal, and OSMRE program officials. It is dynamic to the extent that it is modified as new problems are identified and existing problems are reclaimed.

Date of Government Version: 03/14/2017
Date Data Arrived at EDR: 03/17/2017
Date Made Active in Reports: 04/07/2017
Number of Days to Update: 21

Source: Department of Interior
Telephone: 202-208-2609
Last EDR Contact: 03/13/2017
Next Scheduled EDR Contact: 06/26/2017
Data Release Frequency: Quarterly

FINDS: Facility Index System/Facility Registry System

Facility Index System. FINDS contains both facility information and 'pointers' to other sources that contain more detail. EDR includes the following FINDS databases in this report: PCS (Permit Compliance System), AIRS (Aerometric Information Retrieval System), DOCKET (Enforcement Docket used to manage and track information on civil judicial enforcement cases for all environmental statutes), FURS (Federal Underground Injection Control), C-DOCKET (Criminal Docket System used to track criminal enforcement actions for all environmental statutes), FFIS (Federal Facilities Information System), STATE (State Environmental Laws and Statutes), and PADS (PCB Activity Data System).

Date of Government Version: 07/15/2016
Date Data Arrived at EDR: 09/07/2016
Date Made Active in Reports: 11/11/2016
Number of Days to Update: 65

Source: EPA
Telephone: (415) 947-8000
Last EDR Contact: 04/07/2017
Next Scheduled EDR Contact: 06/19/2017
Data Release Frequency: Quarterly

DOCKET HWC: Hazardous Waste Compliance Docket Listing

A complete list of the Federal Agency Hazardous Waste Compliance Docket Facilities.

Date of Government Version: 06/02/2016
Date Data Arrived at EDR: 06/03/2016
Date Made Active in Reports: 09/02/2016
Number of Days to Update: 91

Source: Environmental Protection Agency
Telephone: 202-564-0527
Last EDR Contact: 02/24/2017
Next Scheduled EDR Contact: 06/12/2017
Data Release Frequency: Varies

ECHO: Enforcement & Compliance History Information

ECHO provides integrated compliance and enforcement information for about 800,000 regulated facilities nationwide.

Date of Government Version: 12/11/2016
Date Data Arrived at EDR: 12/20/2016
Date Made Active in Reports: 02/17/2017
Number of Days to Update: 59

Source: Environmental Protection Agency
Telephone: 202-564-2280
Last EDR Contact: 03/21/2017
Next Scheduled EDR Contact: 07/03/2017
Data Release Frequency: Quarterly

GOVERNMENT RECORDS SEARCHED / DATA CURRENCY TRACKING

UXO: Unexploded Ordnance Sites

A listing of unexploded ordnance site locations

Date of Government Version: 10/25/2015	Source: Department of Defense
Date Data Arrived at EDR: 01/29/2016	Telephone: 571-373-0407
Date Made Active in Reports: 04/05/2016	Last EDR Contact: 04/17/2017
Number of Days to Update: 67	Next Scheduled EDR Contact: 07/31/2017
	Data Release Frequency: Varies

FUELS PROGRAM: EPA Fuels Program Registered Listing

This listing includes facilities that are registered under the Part 80 (Code of Federal Regulations) EPA Fuels Programs. All companies now are required to submit new and updated registrations.

Date of Government Version: 11/21/2016	Source: EPA
Date Data Arrived at EDR: 11/22/2016	Telephone: 800-385-6164
Date Made Active in Reports: 02/03/2017	Last EDR Contact: 02/22/2017
Number of Days to Update: 73	Next Scheduled EDR Contact: 06/05/2017
	Data Release Frequency: Quarterly

CA BOND EXP. PLAN: Bond Expenditure Plan

Department of Health Services developed a site-specific expenditure plan as the basis for an appropriation of Hazardous Substance Cleanup Bond Act funds. It is not updated.

Date of Government Version: 01/01/1989	Source: Department of Health Services
Date Data Arrived at EDR: 07/27/1994	Telephone: 916-255-2118
Date Made Active in Reports: 08/02/1994	Last EDR Contact: 05/31/1994
Number of Days to Update: 6	Next Scheduled EDR Contact: N/A
	Data Release Frequency: No Update Planned

CORTESE: "Cortese" Hazardous Waste & Substances Sites List

The sites for the list are designated by the State Water Resource Control Board (LUST), the Integrated Waste Board (SWF/LS), and the Department of Toxic Substances Control (Cal-Sites).

Date of Government Version: 12/28/2016	Source: CAL EPA/Office of Emergency Information
Date Data Arrived at EDR: 12/28/2016	Telephone: 916-323-3400
Date Made Active in Reports: 03/02/2017	Last EDR Contact: 03/29/2017
Number of Days to Update: 64	Next Scheduled EDR Contact: 07/10/2017
	Data Release Frequency: Quarterly

DRYCLEANERS: Cleaner Facilities

A list of drycleaner related facilities that have EPA ID numbers. These are facilities with certain SIC codes: power laundries, family and commercial; garment pressing and cleaner's agents; linen supply; coin-operated laundries and cleaning; drycleaning plants, except rugs; carpet and upholster cleaning; industrial launderers; laundry and garment services.

Date of Government Version: 09/02/2016	Source: Department of Toxic Substance Control
Date Data Arrived at EDR: 09/27/2016	Telephone: 916-327-4498
Date Made Active in Reports: 12/15/2016	Last EDR Contact: 03/27/2017
Number of Days to Update: 79	Next Scheduled EDR Contact: 06/19/2017
	Data Release Frequency: Annually

EMI: Emissions Inventory Data

Toxics and criteria pollutant emissions data collected by the ARB and local air pollution agencies.

Date of Government Version: 12/31/2014	Source: California Air Resources Board
Date Data Arrived at EDR: 09/23/2016	Telephone: 916-322-2990
Date Made Active in Reports: 10/24/2016	Last EDR Contact: 03/21/2017
Number of Days to Update: 31	Next Scheduled EDR Contact: 07/03/2017
	Data Release Frequency: Varies

GOVERNMENT RECORDS SEARCHED / DATA CURRENCY TRACKING

ENF: Enforcement Action Listing

A listing of Water Board Enforcement Actions. Formal is everything except Oral/Verbal Communication, Notice of Violation, Expedited Payment Letter, and Staff Enforcement Letter.

Date of Government Version: 12/06/2016	Source: State Water Resources Control Board
Date Data Arrived at EDR: 12/09/2016	Telephone: 916-445-9379
Date Made Active in Reports: 01/18/2017	Last EDR Contact: 04/24/2017
Number of Days to Update: 40	Next Scheduled EDR Contact: 08/07/2017
	Data Release Frequency: Varies

Financial Assurance 1: Financial Assurance Information Listing

Financial Assurance information

Date of Government Version: 04/25/2016	Source: Department of Toxic Substances Control
Date Data Arrived at EDR: 04/29/2016	Telephone: 916-255-3628
Date Made Active in Reports: 06/21/2016	Last EDR Contact: 04/24/2017
Number of Days to Update: 53	Next Scheduled EDR Contact: 08/07/2017
	Data Release Frequency: Varies

Financial Assurance 2: Financial Assurance Information Listing

A listing of financial assurance information for solid waste facilities. Financial assurance is intended to ensure that resources are available to pay for the cost of closure, post-closure care, and corrective measures if the owner or operator of a regulated facility is unable or unwilling to pay.

Date of Government Version: 11/16/2016	Source: California Integrated Waste Management Board
Date Data Arrived at EDR: 11/18/2016	Telephone: 916-341-6066
Date Made Active in Reports: 01/20/2017	Last EDR Contact: 02/13/2017
Number of Days to Update: 63	Next Scheduled EDR Contact: 05/29/2017
	Data Release Frequency: Varies

HAZNET: Facility and Manifest Data

Facility and Manifest Data. The data is extracted from the copies of hazardous waste manifests received each year by the DTSC. The annual volume of manifests is typically 700,000 - 1,000,000 annually, representing approximately 350,000 - 500,000 shipments. Data are from the manifests submitted without correction, and therefore many contain some invalid values for data elements such as generator ID, TSD ID, waste category, and disposal method. This database begins with calendar year 1993.

Date of Government Version: 12/31/2015	Source: California Environmental Protection Agency
Date Data Arrived at EDR: 10/12/2016	Telephone: 916-255-1136
Date Made Active in Reports: 12/15/2016	Last EDR Contact: 04/14/2017
Number of Days to Update: 64	Next Scheduled EDR Contact: 07/24/2017
	Data Release Frequency: Annually

ICE: ICE

Contains data pertaining to the Permitted Facilities with Inspections / Enforcements sites tracked in Envirostor.

Date of Government Version: 11/21/2016	Source: Department of Toxic Substances Control
Date Data Arrived at EDR: 11/22/2016	Telephone: 877-786-9427
Date Made Active in Reports: 01/23/2017	Last EDR Contact: 02/22/2017
Number of Days to Update: 62	Next Scheduled EDR Contact: 06/05/2017
	Data Release Frequency: Quarterly

HIST CORTESE: Hazardous Waste & Substance Site List

The sites for the list are designated by the State Water Resource Control Board [LUST], the Integrated Waste Board [SWF/LS], and the Department of Toxic Substances Control [CALSITES]. This listing is no longer updated by the state agency.

Date of Government Version: 04/01/2001	Source: Department of Toxic Substances Control
Date Data Arrived at EDR: 01/22/2009	Telephone: 916-323-3400
Date Made Active in Reports: 04/08/2009	Last EDR Contact: 01/22/2009
Number of Days to Update: 76	Next Scheduled EDR Contact: N/A
	Data Release Frequency: No Update Planned

GOVERNMENT RECORDS SEARCHED / DATA CURRENCY TRACKING

HWP: EnviroStor Permitted Facilities Listing

Detailed information on permitted hazardous waste facilities and corrective action ("cleanups") tracked in EnviroStor.

Date of Government Version: 11/21/2016	Source: Department of Toxic Substances Control
Date Data Arrived at EDR: 11/22/2016	Telephone: 916-323-3400
Date Made Active in Reports: 01/23/2017	Last EDR Contact: 02/22/2017
Number of Days to Update: 62	Next Scheduled EDR Contact: 06/05/2017
	Data Release Frequency: Quarterly

HWT: Registered Hazardous Waste Transporter Database

A listing of hazardous waste transporters. In California, unless specifically exempted, it is unlawful for any person to transport hazardous wastes unless the person holds a valid registration issued by DTSC. A hazardous waste transporter registration is valid for one year and is assigned a unique registration number.

Date of Government Version: 04/11/2017	Source: Department of Toxic Substances Control
Date Data Arrived at EDR: 04/13/2017	Telephone: 916-440-7145
Date Made Active in Reports: 04/26/2017	Last EDR Contact: 04/13/2017
Number of Days to Update: 13	Next Scheduled EDR Contact: 07/24/2017
	Data Release Frequency: Quarterly

MINES: Mines Site Location Listing

A listing of mine site locations from the Office of Mine Reclamation.

Date of Government Version: 09/12/2016	Source: Department of Conservation
Date Data Arrived at EDR: 09/14/2016	Telephone: 916-322-1080
Date Made Active in Reports: 10/14/2016	Last EDR Contact: 03/13/2017
Number of Days to Update: 30	Next Scheduled EDR Contact: 06/26/2017
	Data Release Frequency: Varies

MWMP: Medical Waste Management Program Listing

The Medical Waste Management Program (MWMP) ensures the proper handling and disposal of medical waste by permitting and inspecting medical waste Offsite Treatment Facilities (PDF) and Transfer Stations (PDF) throughout the state. MWMP also oversees all Medical Waste Transporters.

Date of Government Version: 12/02/2016	Source: Department of Public Health
Date Data Arrived at EDR: 12/06/2016	Telephone: 916-558-1784
Date Made Active in Reports: 03/02/2017	Last EDR Contact: 03/07/2017
Number of Days to Update: 86	Next Scheduled EDR Contact: 06/19/2017
	Data Release Frequency: Varies

NPDES: NPDES Permits Listing

A listing of NPDES permits, including stormwater.

Date of Government Version: 11/14/2016	Source: State Water Resources Control Board
Date Data Arrived at EDR: 11/15/2016	Telephone: 916-445-9379
Date Made Active in Reports: 03/02/2017	Last EDR Contact: 02/15/2017
Number of Days to Update: 107	Next Scheduled EDR Contact: 05/29/2017
	Data Release Frequency: Quarterly

PEST LIC: Pesticide Regulation Licenses Listing

A listing of licenses and certificates issued by the Department of Pesticide Regulation. The DPR issues licenses and/or certificates to: Persons and businesses that apply or sell pesticides; Pest control dealers and brokers; Persons who advise on agricultural pesticide applications.

Date of Government Version: 12/06/2016	Source: Department of Pesticide Regulation
Date Data Arrived at EDR: 12/06/2016	Telephone: 916-445-4038
Date Made Active in Reports: 03/03/2017	Last EDR Contact: 03/07/2017
Number of Days to Update: 87	Next Scheduled EDR Contact: 06/19/2017
	Data Release Frequency: Quarterly

GOVERNMENT RECORDS SEARCHED / DATA CURRENCY TRACKING

PROC: Certified Processors Database

A listing of certified processors.

Date of Government Version: 12/12/2016
Date Data Arrived at EDR: 12/14/2016
Date Made Active in Reports: 03/02/2017
Number of Days to Update: 78

Source: Department of Conservation
Telephone: 916-323-3836
Last EDR Contact: 03/14/2017
Next Scheduled EDR Contact: 06/26/2017
Data Release Frequency: Quarterly

NOTIFY 65: Proposition 65 Records

Listings of all Proposition 65 incidents reported to counties by the State Water Resources Control Board and the Regional Water Quality Control Board. This database is no longer updated by the reporting agency.

Date of Government Version: 12/16/2016
Date Data Arrived at EDR: 12/22/2016
Date Made Active in Reports: 03/02/2017
Number of Days to Update: 70

Source: State Water Resources Control Board
Telephone: 916-445-3846
Last EDR Contact: 04/03/2017
Next Scheduled EDR Contact: 07/03/2017
Data Release Frequency: No Update Planned

UIC: UIC Listing

A listing of wells identified as underground injection wells, in the California Oil and Gas Wells database.

Date of Government Version: 10/06/2016
Date Data Arrived at EDR: 12/14/2016
Date Made Active in Reports: 04/14/2017
Number of Days to Update: 121

Source: Department of Conservation
Telephone: 916-445-2408
Last EDR Contact: 03/14/2017
Next Scheduled EDR Contact: 06/26/2017
Data Release Frequency: Varies

WASTEWATER PITS: Oil Wastewater Pits Listing

Water officials discovered that oil producers have been dumping chemical-laden wastewater into hundreds of unlined pits that are operating without proper permits. Inspections completed by the Central Valley Regional Water Quality Control Board revealed the existence of previously unidentified waste sites. The water board's review found that more than one-third of the region's active disposal pits are operating without permission.

Date of Government Version: 04/15/2015
Date Data Arrived at EDR: 04/17/2015
Date Made Active in Reports: 06/23/2015
Number of Days to Update: 67

Source: RWQCB, Central Valley Region
Telephone: 559-445-5577
Last EDR Contact: 04/14/2017
Next Scheduled EDR Contact: 07/24/2017
Data Release Frequency: Varies

WDS: Waste Discharge System

Sites which have been issued waste discharge requirements.

Date of Government Version: 06/19/2007
Date Data Arrived at EDR: 06/20/2007
Date Made Active in Reports: 06/29/2007
Number of Days to Update: 9

Source: State Water Resources Control Board
Telephone: 916-341-5227
Last EDR Contact: 02/17/2017
Next Scheduled EDR Contact: 06/05/2017
Data Release Frequency: Quarterly

WIP: Well Investigation Program Case List

Well Investigation Program case in the San Gabriel and San Fernando Valley area.

Date of Government Version: 07/03/2009
Date Data Arrived at EDR: 07/21/2009
Date Made Active in Reports: 08/03/2009
Number of Days to Update: 13

Source: Los Angeles Water Quality Control Board
Telephone: 213-576-6726
Last EDR Contact: 03/24/2017
Next Scheduled EDR Contact: 07/10/2017
Data Release Frequency: Varies

GOVERNMENT RECORDS SEARCHED / DATA CURRENCY TRACKING

EDR HIGH RISK HISTORICAL RECORDS

EDR Exclusive Records

EDR MGP: EDR Proprietary Manufactured Gas Plants

The EDR Proprietary Manufactured Gas Plant Database includes records of coal gas plants (manufactured gas plants) compiled by EDR's researchers. Manufactured gas sites were used in the United States from the 1800's to 1950's to produce a gas that could be distributed and used as fuel. These plants used whale oil, rosin, coal, or a mixture of coal, oil, and water that also produced a significant amount of waste. Many of the byproducts of the gas production, such as coal tar (oily waste containing volatile and non-volatile chemicals), sludges, oils and other compounds are potentially hazardous to human health and the environment. The byproduct from this process was frequently disposed of directly at the plant site and can remain or spread slowly, serving as a continuous source of soil and groundwater contamination.

Date of Government Version: N/A
Date Data Arrived at EDR: N/A
Date Made Active in Reports: N/A
Number of Days to Update: N/A

Source: EDR, Inc.
Telephone: N/A
Last EDR Contact: N/A
Next Scheduled EDR Contact: N/A
Data Release Frequency: No Update Planned

EDR Hist Auto: EDR Exclusive Historic Gas Stations

EDR has searched selected national collections of business directories and has collected listings of potential gas station/filling station/service station sites that were available to EDR researchers. EDR's review was limited to those categories of sources that might, in EDR's opinion, include gas station/filling station/service station establishments. The categories reviewed included, but were not limited to gas, gas station, gasoline station, filling station, auto, automobile repair, auto service station, service station, etc. This database falls within a category of information EDR classifies as "High Risk Historical Records", or HRHR. EDR's HRHR effort presents unique and sometimes proprietary data about past sites and operations that typically create environmental concerns, but may not show up in current government records searches.

Date of Government Version: N/A
Date Data Arrived at EDR: N/A
Date Made Active in Reports: N/A
Number of Days to Update: N/A

Source: EDR, Inc.
Telephone: N/A
Last EDR Contact: N/A
Next Scheduled EDR Contact: N/A
Data Release Frequency: Varies

EDR Hist Cleaner: EDR Exclusive Historic Dry Cleaners

EDR has searched selected national collections of business directories and has collected listings of potential dry cleaner sites that were available to EDR researchers. EDR's review was limited to those categories of sources that might, in EDR's opinion, include dry cleaning establishments. The categories reviewed included, but were not limited to dry cleaners, cleaners, laundry, laundromat, cleaning/laundry, wash & dry etc. This database falls within a category of information EDR classifies as "High Risk Historical Records", or HRHR. EDR's HRHR effort presents unique and sometimes proprietary data about past sites and operations that typically create environmental concerns, but may not show up in current government records searches.

Date of Government Version: N/A
Date Data Arrived at EDR: N/A
Date Made Active in Reports: N/A
Number of Days to Update: N/A

Source: EDR, Inc.
Telephone: N/A
Last EDR Contact: N/A
Next Scheduled EDR Contact: N/A
Data Release Frequency: Varies

EDR RECOVERED GOVERNMENT ARCHIVES

Exclusive Recovered Govt. Archives

RGA LF: Recovered Government Archive Solid Waste Facilities List

The EDR Recovered Government Archive Landfill database provides a list of landfills derived from historical databases and includes many records that no longer appear in current government lists. Compiled from Records formerly available from the Department of Resources Recycling and Recovery in California.

GOVERNMENT RECORDS SEARCHED / DATA CURRENCY TRACKING

Date of Government Version: N/A
Date Data Arrived at EDR: 07/01/2013
Date Made Active in Reports: 01/13/2014
Number of Days to Update: 196

Source: Department of Resources Recycling and Recovery
Telephone: N/A
Last EDR Contact: 06/01/2012
Next Scheduled EDR Contact: N/A
Data Release Frequency: Varies

RGA LUST: Recovered Government Archive Leaking Underground Storage Tank

The EDR Recovered Government Archive Leaking Underground Storage Tank database provides a list of LUST incidents derived from historical databases and includes many records that no longer appear in current government lists. Compiled from Records formerly available from the State Water Resources Control Board in California.

Date of Government Version: N/A
Date Data Arrived at EDR: 07/01/2013
Date Made Active in Reports: 12/30/2013
Number of Days to Update: 182

Source: State Water Resources Control Board
Telephone: N/A
Last EDR Contact: 06/01/2012
Next Scheduled EDR Contact: N/A
Data Release Frequency: Varies

COUNTY RECORDS

ALAMEDA COUNTY:

Contaminated Sites

A listing of contaminated sites overseen by the Toxic Release Program (oil and groundwater contamination from chemical releases and spills) and the Leaking Underground Storage Tank Program (soil and ground water contamination from leaking petroleum USTs).

Date of Government Version: 10/12/2016
Date Data Arrived at EDR: 10/14/2016
Date Made Active in Reports: 11/18/2016
Number of Days to Update: 35

Source: Alameda County Environmental Health Services
Telephone: 510-567-6700
Last EDR Contact: 04/10/2017
Next Scheduled EDR Contact: 07/24/2017
Data Release Frequency: Semi-Annually

Underground Tanks

Underground storage tank sites located in Alameda county.

Date of Government Version: 10/10/2016
Date Data Arrived at EDR: 10/12/2016
Date Made Active in Reports: 01/10/2017
Number of Days to Update: 90

Source: Alameda County Environmental Health Services
Telephone: 510-567-6700
Last EDR Contact: 04/10/2017
Next Scheduled EDR Contact: 04/24/2047
Data Release Frequency: Semi-Annually

AMADOR COUNTY:

CUPA Facility List

Cupa Facility List

Date of Government Version: 03/06/2017
Date Data Arrived at EDR: 03/08/2017
Date Made Active in Reports: 04/14/2017
Number of Days to Update: 37

Source: Amador County Environmental Health
Telephone: 209-223-6439
Last EDR Contact: 03/06/2017
Next Scheduled EDR Contact: 06/19/2017
Data Release Frequency: Varies

BUTTE COUNTY:

CUPA Facility Listing

Cupa facility list.

GOVERNMENT RECORDS SEARCHED / DATA CURRENCY TRACKING

Date of Government Version: 10/21/2016
Date Data Arrived at EDR: 10/26/2016
Date Made Active in Reports: 11/18/2016
Number of Days to Update: 23

Source: Public Health Department
Telephone: 530-538-7149
Last EDR Contact: 04/10/2017
Next Scheduled EDR Contact: 07/24/2017
Data Release Frequency: No Update Planned

CALVERAS COUNTY:

CUPA Facility Listing Cupa Facility Listing

Date of Government Version: 01/09/2017
Date Data Arrived at EDR: 01/11/2017
Date Made Active in Reports: 03/02/2017
Number of Days to Update: 50

Source: Calveras County Environmental Health
Telephone: 209-754-6399
Last EDR Contact: 03/27/2017
Next Scheduled EDR Contact: 07/10/2017
Data Release Frequency: Quarterly

COLUSA COUNTY:

CUPA Facility List Cupa facility list.

Date of Government Version: 09/02/2016
Date Data Arrived at EDR: 09/06/2016
Date Made Active in Reports: 10/14/2016
Number of Days to Update: 38

Source: Health & Human Services
Telephone: 530-458-0396
Last EDR Contact: 02/21/2017
Next Scheduled EDR Contact: 05/22/2017
Data Release Frequency: Varies

CONTRA COSTA COUNTY:

Site List

List includes sites from the underground tank, hazardous waste generator and business plan/2185 programs.

Date of Government Version: 11/17/2016
Date Data Arrived at EDR: 11/22/2016
Date Made Active in Reports: 01/26/2017
Number of Days to Update: 65

Source: Contra Costa Health Services Department
Telephone: 925-646-2286
Last EDR Contact: 01/30/2017
Next Scheduled EDR Contact: 05/08/2017
Data Release Frequency: Semi-Annually

DEL NORTE COUNTY:

CUPA Facility List Cupa Facility list

Date of Government Version: 01/31/2017
Date Data Arrived at EDR: 02/03/2017
Date Made Active in Reports: 04/14/2017
Number of Days to Update: 70

Source: Del Norte County Environmental Health Division
Telephone: 707-465-0426
Last EDR Contact: 01/30/2017
Next Scheduled EDR Contact: 05/08/2017
Data Release Frequency: Varies

EL DORADO COUNTY:

CUPA Facility List CUPA facility list.

GOVERNMENT RECORDS SEARCHED / DATA CURRENCY TRACKING

Date of Government Version: 11/22/2016
Date Data Arrived at EDR: 11/23/2016
Date Made Active in Reports: 01/17/2017
Number of Days to Update: 55

Source: El Dorado County Environmental Management Department
Telephone: 530-621-6623
Last EDR Contact: 01/30/2017
Next Scheduled EDR Contact: 05/08/2017
Data Release Frequency: Varies

FRESNO COUNTY:

CUPA Resources List

Certified Unified Program Agency. CUPA's are responsible for implementing a unified hazardous materials and hazardous waste management regulatory program. The agency provides oversight of businesses that deal with hazardous materials, operate underground storage tanks or aboveground storage tanks.

Date of Government Version: 01/09/2017
Date Data Arrived at EDR: 01/11/2017
Date Made Active in Reports: 03/02/2017
Number of Days to Update: 50

Source: Dept. of Community Health
Telephone: 559-445-3271
Last EDR Contact: 03/31/2017
Next Scheduled EDR Contact: 07/17/2017
Data Release Frequency: Semi-Annually

HUMBOLDT COUNTY:

CUPA Facility List

CUPA facility list.

Date of Government Version: 01/04/2017
Date Data Arrived at EDR: 01/10/2017
Date Made Active in Reports: 03/02/2017
Number of Days to Update: 51

Source: Humboldt County Environmental Health
Telephone: N/A
Last EDR Contact: 02/21/2017
Next Scheduled EDR Contact: 06/05/2017
Data Release Frequency: Varies

IMPERIAL COUNTY:

CUPA Facility List

Cupa facility list.

Date of Government Version: 01/23/2017
Date Data Arrived at EDR: 01/25/2017
Date Made Active in Reports: 03/02/2017
Number of Days to Update: 36

Source: San Diego Border Field Office
Telephone: 760-339-2777
Last EDR Contact: 04/24/2017
Next Scheduled EDR Contact: 08/07/2017
Data Release Frequency: Varies

INYO COUNTY:

CUPA Facility List

Cupa facility list.

Date of Government Version: 09/10/2013
Date Data Arrived at EDR: 09/11/2013
Date Made Active in Reports: 10/14/2013
Number of Days to Update: 33

Source: Inyo County Environmental Health Services
Telephone: 760-878-0238
Last EDR Contact: 03/06/2017
Next Scheduled EDR Contact: 06/05/2017
Data Release Frequency: Varies

KERN COUNTY:

GOVERNMENT RECORDS SEARCHED / DATA CURRENCY TRACKING

Underground Storage Tank Sites & Tank Listing Kern County Sites and Tanks Listing.

Date of Government Version: 11/07/2016
Date Data Arrived at EDR: 11/08/2016
Date Made Active in Reports: 01/10/2017
Number of Days to Update: 63

Source: Kern County Environment Health Services Department
Telephone: 661-862-8700
Last EDR Contact: 02/06/2017
Next Scheduled EDR Contact: 05/22/2017
Data Release Frequency: Quarterly

KINGS COUNTY:

CUPA Facility List

A listing of sites included in the county's Certified Unified Program Agency database. California's Secretary for Environmental Protection established the unified hazardous materials and hazardous waste regulatory program as required by chapter 6.11 of the California Health and Safety Code. The Unified Program consolidates the administration, permits, inspections, and enforcement activities.

Date of Government Version: 12/14/2016
Date Data Arrived at EDR: 12/16/2016
Date Made Active in Reports: 12/22/2016
Number of Days to Update: 6

Source: Kings County Department of Public Health
Telephone: 559-584-1411
Last EDR Contact: 03/06/2017
Next Scheduled EDR Contact: 06/05/2017
Data Release Frequency: Varies

LAKE COUNTY:

CUPA Facility List

Cupa facility list

Date of Government Version: 01/18/2017
Date Data Arrived at EDR: 01/20/2017
Date Made Active in Reports: 03/02/2017
Number of Days to Update: 41

Source: Lake County Environmental Health
Telephone: 707-263-1164
Last EDR Contact: 04/17/2017
Next Scheduled EDR Contact: 07/31/2017
Data Release Frequency: Varies

LOS ANGELES COUNTY:

San Gabriel Valley Areas of Concern

San Gabriel Valley areas where VOC contamination is at or above the MCL as designated by region 9 EPA office.

Date of Government Version: 03/30/2009
Date Data Arrived at EDR: 03/31/2009
Date Made Active in Reports: 10/23/2009
Number of Days to Update: 206

Source: EPA Region 9
Telephone: 415-972-3178
Last EDR Contact: 03/20/2017
Next Scheduled EDR Contact: 07/03/2017
Data Release Frequency: No Update Planned

HMS: Street Number List

Industrial Waste and Underground Storage Tank Sites.

Date of Government Version: 11/14/2016
Date Data Arrived at EDR: 11/18/2016
Date Made Active in Reports: 01/23/2017
Number of Days to Update: 66

Source: Department of Public Works
Telephone: 626-458-3517
Last EDR Contact: 04/10/2017
Next Scheduled EDR Contact: 07/24/2017
Data Release Frequency: Semi-Annually

List of Solid Waste Facilities

Solid Waste Facilities in Los Angeles County.

GOVERNMENT RECORDS SEARCHED / DATA CURRENCY TRACKING

Date of Government Version: 10/17/2016
Date Data Arrived at EDR: 10/18/2016
Date Made Active in Reports: 12/15/2016
Number of Days to Update: 58

Source: La County Department of Public Works
Telephone: 818-458-5185
Last EDR Contact: 04/18/2017
Next Scheduled EDR Contact: 07/31/2017
Data Release Frequency: Varies

City of Los Angeles Landfills

Landfills owned and maintained by the City of Los Angeles.

Date of Government Version: 01/01/2016
Date Data Arrived at EDR: 01/26/2016
Date Made Active in Reports: 03/22/2016
Number of Days to Update: 56

Source: Engineering & Construction Division
Telephone: 213-473-7869
Last EDR Contact: 04/17/2017
Next Scheduled EDR Contact: 07/31/2017
Data Release Frequency: Varies

Site Mitigation List

Industrial sites that have had some sort of spill or complaint.

Date of Government Version: 03/29/2016
Date Data Arrived at EDR: 04/06/2016
Date Made Active in Reports: 06/13/2016
Number of Days to Update: 68

Source: Community Health Services
Telephone: 323-890-7806
Last EDR Contact: 04/17/2017
Next Scheduled EDR Contact: 07/31/2017
Data Release Frequency: Annually

City of El Segundo Underground Storage Tank

Underground storage tank sites located in El Segundo city.

Date of Government Version: 03/30/2015
Date Data Arrived at EDR: 04/02/2015
Date Made Active in Reports: 04/13/2015
Number of Days to Update: 11

Source: City of El Segundo Fire Department
Telephone: 310-524-2236
Last EDR Contact: 04/17/2017
Next Scheduled EDR Contact: 07/31/2017
Data Release Frequency: Semi-Annually

City of Long Beach Underground Storage Tank

Underground storage tank sites located in the city of Long Beach.

Date of Government Version: 11/04/2015
Date Data Arrived at EDR: 11/13/2015
Date Made Active in Reports: 12/17/2015
Number of Days to Update: 34

Source: City of Long Beach Fire Department
Telephone: 562-570-2563
Last EDR Contact: 04/24/2017
Next Scheduled EDR Contact: 08/07/2017
Data Release Frequency: Annually

City of Torrance Underground Storage Tank

Underground storage tank sites located in the city of Torrance.

Date of Government Version: 10/04/2016
Date Data Arrived at EDR: 10/11/2016
Date Made Active in Reports: 01/12/2017
Number of Days to Update: 93

Source: City of Torrance Fire Department
Telephone: 310-618-2973
Last EDR Contact: 04/10/2017
Next Scheduled EDR Contact: 07/24/2017
Data Release Frequency: Semi-Annually

MADERA COUNTY:

CUPA Facility List

A listing of sites included in the county's Certified Unified Program Agency database. California's Secretary for Environmental Protection established the unified hazardous materials and hazardous waste regulatory program as required by chapter 6.11 of the California Health and Safety Code. The Unified Program consolidates the administration, permits, inspections, and enforcement activities.

GOVERNMENT RECORDS SEARCHED / DATA CURRENCY TRACKING

Date of Government Version: 12/05/2016
Date Data Arrived at EDR: 12/09/2016
Date Made Active in Reports: 01/19/2017
Number of Days to Update: 41

Source: Madera County Environmental Health
Telephone: 559-675-7823
Last EDR Contact: 02/21/2017
Next Scheduled EDR Contact: 06/05/2017
Data Release Frequency: Varies

MARIN COUNTY:

Underground Storage Tank Sites

Currently permitted USTs in Marin County.

Date of Government Version: 10/19/2016
Date Data Arrived at EDR: 10/25/2016
Date Made Active in Reports: 01/12/2017
Number of Days to Update: 79

Source: Public Works Department Waste Management
Telephone: 415-499-6647
Last EDR Contact: 03/31/2017
Next Scheduled EDR Contact: 07/17/2017
Data Release Frequency: Semi-Annually

MERCED COUNTY:

CUPA Facility List

CUPA facility list.

Date of Government Version: 12/02/2016
Date Data Arrived at EDR: 12/06/2016
Date Made Active in Reports: 01/17/2017
Number of Days to Update: 42

Source: Merced County Environmental Health
Telephone: 209-381-1094
Last EDR Contact: 02/21/2017
Next Scheduled EDR Contact: 06/05/2017
Data Release Frequency: Varies

MONO COUNTY:

CUPA Facility List

CUPA Facility List

Date of Government Version: 11/29/2016
Date Data Arrived at EDR: 12/05/2016
Date Made Active in Reports: 12/22/2016
Number of Days to Update: 17

Source: Mono County Health Department
Telephone: 760-932-5580
Last EDR Contact: 02/24/2017
Next Scheduled EDR Contact: 06/12/2017
Data Release Frequency: Varies

MONTEREY COUNTY:

CUPA Facility Listing

CUPA Program listing from the Environmental Health Division.

Date of Government Version: 06/24/2016
Date Data Arrived at EDR: 06/27/2016
Date Made Active in Reports: 08/09/2016
Number of Days to Update: 43

Source: Monterey County Health Department
Telephone: 831-796-1297
Last EDR Contact: 02/21/2017
Next Scheduled EDR Contact: 06/05/2017
Data Release Frequency: Varies

NAPA COUNTY:

Sites With Reported Contamination

A listing of leaking underground storage tank sites located in Napa county.

GOVERNMENT RECORDS SEARCHED / DATA CURRENCY TRACKING

Date of Government Version: 01/09/2017
Date Data Arrived at EDR: 01/11/2017
Date Made Active in Reports: 03/02/2017
Number of Days to Update: 50

Source: Napa County Department of Environmental Management
Telephone: 707-253-4269
Last EDR Contact: 03/09/2017
Next Scheduled EDR Contact: 06/12/2017
Data Release Frequency: No Update Planned

Closed and Operating Underground Storage Tank Sites

Underground storage tank sites located in Napa county.

Date of Government Version: 01/15/2008
Date Data Arrived at EDR: 01/16/2008
Date Made Active in Reports: 02/08/2008
Number of Days to Update: 23

Source: Napa County Department of Environmental Management
Telephone: 707-253-4269
Last EDR Contact: 03/09/2017
Next Scheduled EDR Contact: 06/12/2017
Data Release Frequency: No Update Planned

NEVADA COUNTY:

CUPA Facility List

CUPA facility list.

Date of Government Version: 11/07/2016
Date Data Arrived at EDR: 11/08/2016
Date Made Active in Reports: 12/22/2016
Number of Days to Update: 44

Source: Community Development Agency
Telephone: 530-265-1467
Last EDR Contact: 01/30/2017
Next Scheduled EDR Contact: 05/08/2017
Data Release Frequency: Varies

ORANGE COUNTY:

List of Industrial Site Cleanups

Petroleum and non-petroleum spills.

Date of Government Version: 02/06/2017
Date Data Arrived at EDR: 02/10/2017
Date Made Active in Reports: 04/21/2017
Number of Days to Update: 70

Source: Health Care Agency
Telephone: 714-834-3446
Last EDR Contact: 02/06/2017
Next Scheduled EDR Contact: 05/22/2017
Data Release Frequency: Annually

List of Underground Storage Tank Cleanups

Orange County Underground Storage Tank Cleanups (LUST).

Date of Government Version: 11/04/2016
Date Data Arrived at EDR: 11/11/2016
Date Made Active in Reports: 01/23/2017
Number of Days to Update: 73

Source: Health Care Agency
Telephone: 714-834-3446
Last EDR Contact: 02/06/2017
Next Scheduled EDR Contact: 05/22/2017
Data Release Frequency: Quarterly

List of Underground Storage Tank Facilities

Orange County Underground Storage Tank Facilities (UST).

Date of Government Version: 11/03/2016
Date Data Arrived at EDR: 11/08/2016
Date Made Active in Reports: 01/12/2017
Number of Days to Update: 65

Source: Health Care Agency
Telephone: 714-834-3446
Last EDR Contact: 02/07/2017
Next Scheduled EDR Contact: 05/22/2017
Data Release Frequency: Quarterly

PLACER COUNTY:

GOVERNMENT RECORDS SEARCHED / DATA CURRENCY TRACKING

Master List of Facilities

List includes aboveground tanks, underground tanks and cleanup sites.

Date of Government Version: 09/02/2016
Date Data Arrived at EDR: 09/06/2016
Date Made Active in Reports: 10/14/2016
Number of Days to Update: 38

Source: Placer County Health and Human Services
Telephone: 530-745-2363
Last EDR Contact: 03/06/2017
Next Scheduled EDR Contact: 06/19/2017
Data Release Frequency: Semi-Annually

RIVERSIDE COUNTY:

Listing of Underground Tank Cleanup Sites

Riverside County Underground Storage Tank Cleanup Sites (LUST).

Date of Government Version: 04/18/2017
Date Data Arrived at EDR: 04/20/2017
Date Made Active in Reports: 04/21/2017
Number of Days to Update: 1

Source: Department of Environmental Health
Telephone: 951-358-5055
Last EDR Contact: 03/20/2017
Next Scheduled EDR Contact: 07/03/2017
Data Release Frequency: Quarterly

Underground Storage Tank Tank List

Underground storage tank sites located in Riverside county.

Date of Government Version: 10/20/2016
Date Data Arrived at EDR: 10/25/2016
Date Made Active in Reports: 01/10/2017
Number of Days to Update: 77

Source: Department of Environmental Health
Telephone: 951-358-5055
Last EDR Contact: 03/20/2017
Next Scheduled EDR Contact: 07/03/2017
Data Release Frequency: Quarterly

SACRAMENTO COUNTY:

Toxic Site Clean-Up List

List of sites where unauthorized releases of potentially hazardous materials have occurred.

Date of Government Version: 11/07/2016
Date Data Arrived at EDR: 01/05/2017
Date Made Active in Reports: 03/02/2017
Number of Days to Update: 56

Source: Sacramento County Environmental Management
Telephone: 916-875-8406
Last EDR Contact: 04/04/2017
Next Scheduled EDR Contact: 07/17/2017
Data Release Frequency: Quarterly

Master Hazardous Materials Facility List

Any business that has hazardous materials on site - hazardous material storage sites, underground storage tanks, waste generators.

Date of Government Version: 11/08/2016
Date Data Arrived at EDR: 01/05/2017
Date Made Active in Reports: 03/02/2017
Number of Days to Update: 56

Source: Sacramento County Environmental Management
Telephone: 916-875-8406
Last EDR Contact: 04/04/2017
Next Scheduled EDR Contact: 07/17/2017
Data Release Frequency: Quarterly

SAN BERNARDINO COUNTY:

Hazardous Material Permits

This listing includes underground storage tanks, medical waste handlers/generators, hazardous materials handlers, hazardous waste generators, and waste oil generators/handlers.

GOVERNMENT RECORDS SEARCHED / DATA CURRENCY TRACKING

Date of Government Version: 12/09/2016
Date Data Arrived at EDR: 12/13/2016
Date Made Active in Reports: 03/03/2017
Number of Days to Update: 80

Source: San Bernardino County Fire Department Hazardous Materials Division
Telephone: 909-387-3041
Last EDR Contact: 02/06/2017
Next Scheduled EDR Contact: 05/22/2017
Data Release Frequency: Quarterly

SAN DIEGO COUNTY:

Hazardous Materials Management Division Database

The database includes: HE58 - This report contains the business name, site address, business phone number, establishment 'H' permit number, type of permit, and the business status. HE17 - In addition to providing the same information provided in the HE58 listing, HE17 provides inspection dates, violations received by the establishment, hazardous waste generated, the quantity, method of storage, treatment/disposal of waste and the hauler, and information on underground storage tanks. Unauthorized Release List - Includes a summary of environmental contamination cases in San Diego County (underground tank cases, non-tank cases, groundwater contamination, and soil contamination are included.)

Date of Government Version: 10/05/2016
Date Data Arrived at EDR: 12/06/2016
Date Made Active in Reports: 03/02/2017
Number of Days to Update: 86

Source: Hazardous Materials Management Division
Telephone: 619-338-2268
Last EDR Contact: 03/10/2017
Next Scheduled EDR Contact: 06/19/2017
Data Release Frequency: Quarterly

Solid Waste Facilities

San Diego County Solid Waste Facilities.

Date of Government Version: 10/31/2015
Date Data Arrived at EDR: 11/07/2015
Date Made Active in Reports: 01/04/2016
Number of Days to Update: 58

Source: Department of Health Services
Telephone: 619-338-2209
Last EDR Contact: 04/24/2017
Next Scheduled EDR Contact: 08/07/2017
Data Release Frequency: Varies

Environmental Case Listing

The listing contains all underground tank release cases and projects pertaining to properties contaminated with hazardous substances that are actively under review by the Site Assessment and Mitigation Program.

Date of Government Version: 03/23/2010
Date Data Arrived at EDR: 06/15/2010
Date Made Active in Reports: 07/09/2010
Number of Days to Update: 24

Source: San Diego County Department of Environmental Health
Telephone: 619-338-2371
Last EDR Contact: 03/06/2017
Next Scheduled EDR Contact: 06/19/2017
Data Release Frequency: No Update Planned

SAN FRANCISCO COUNTY:

Local Oversight Facilities

A listing of leaking underground storage tank sites located in San Francisco county.

Date of Government Version: 09/19/2008
Date Data Arrived at EDR: 09/19/2008
Date Made Active in Reports: 09/29/2008
Number of Days to Update: 10

Source: Department Of Public Health San Francisco County
Telephone: 415-252-3920
Last EDR Contact: 02/03/2017
Next Scheduled EDR Contact: 05/22/2017
Data Release Frequency: Quarterly

Underground Storage Tank Information

Underground storage tank sites located in San Francisco county.

Date of Government Version: 11/16/2016
Date Data Arrived at EDR: 11/21/2016
Date Made Active in Reports: 01/12/2017
Number of Days to Update: 52

Source: Department of Public Health
Telephone: 415-252-3920
Last EDR Contact: 02/21/2017
Next Scheduled EDR Contact: 05/22/2017
Data Release Frequency: Quarterly

SAN JOAQUIN COUNTY:

GOVERNMENT RECORDS SEARCHED / DATA CURRENCY TRACKING

San Joaquin Co. UST

A listing of underground storage tank locations in San Joaquin county.

Date of Government Version: 12/21/2016
Date Data Arrived at EDR: 12/27/2016
Date Made Active in Reports: 02/14/2017
Number of Days to Update: 49

Source: Environmental Health Department
Telephone: N/A
Last EDR Contact: 03/20/2017
Next Scheduled EDR Contact: 07/03/2017
Data Release Frequency: Semi-Annually

SAN LUIS OBISPO COUNTY:

CUPA Facility List

Cupa Facility List.

Date of Government Version: 11/17/2016
Date Data Arrived at EDR: 11/21/2016
Date Made Active in Reports: 01/19/2017
Number of Days to Update: 59

Source: San Luis Obispo County Public Health Department
Telephone: 805-781-5596
Last EDR Contact: 02/21/2017
Next Scheduled EDR Contact: 06/05/2017
Data Release Frequency: Varies

SAN MATEO COUNTY:

Business Inventory

List includes Hazardous Materials Business Plan, hazardous waste generators, and underground storage tanks.

Date of Government Version: 06/02/2016
Date Data Arrived at EDR: 06/07/2016
Date Made Active in Reports: 06/22/2016
Number of Days to Update: 15

Source: San Mateo County Environmental Health Services Division
Telephone: 650-363-1921
Last EDR Contact: 03/09/2017
Next Scheduled EDR Contact: 06/26/2017
Data Release Frequency: Annually

Fuel Leak List

A listing of leaking underground storage tank sites located in San Mateo county.

Date of Government Version: 03/15/2017
Date Data Arrived at EDR: 04/07/2017
Date Made Active in Reports: 04/21/2017
Number of Days to Update: 14

Source: San Mateo County Environmental Health Services Division
Telephone: 650-363-1921
Last EDR Contact: 03/27/2017
Next Scheduled EDR Contact: 06/26/2017
Data Release Frequency: Semi-Annually

SANTA BARBARA COUNTY:

CUPA Facility Listing

CUPA Program Listing from the Environmental Health Services division.

Date of Government Version: 09/08/2011
Date Data Arrived at EDR: 09/09/2011
Date Made Active in Reports: 10/07/2011
Number of Days to Update: 28

Source: Santa Barbara County Public Health Department
Telephone: 805-686-8167
Last EDR Contact: 02/21/2017
Next Scheduled EDR Contact: 06/05/2017
Data Release Frequency: Varies

SANTA CLARA COUNTY:

Cupa Facility List

Cupa facility list

GOVERNMENT RECORDS SEARCHED / DATA CURRENCY TRACKING

Date of Government Version: 11/16/2016
Date Data Arrived at EDR: 11/21/2016
Date Made Active in Reports: 01/19/2017
Number of Days to Update: 59

Source: Department of Environmental Health
Telephone: 408-918-1973
Last EDR Contact: 02/21/2017
Next Scheduled EDR Contact: 06/05/2017
Data Release Frequency: Varies

HIST LUST - Fuel Leak Site Activity Report

A listing of open and closed leaking underground storage tanks. This listing is no longer updated by the county. Leaking underground storage tanks are now handled by the Department of Environmental Health.

Date of Government Version: 03/29/2005
Date Data Arrived at EDR: 03/30/2005
Date Made Active in Reports: 04/21/2005
Number of Days to Update: 22

Source: Santa Clara Valley Water District
Telephone: 408-265-2600
Last EDR Contact: 03/23/2009
Next Scheduled EDR Contact: 06/22/2009
Data Release Frequency: No Update Planned

LOP Listing

A listing of leaking underground storage tanks located in Santa Clara county.

Date of Government Version: 03/03/2014
Date Data Arrived at EDR: 03/05/2014
Date Made Active in Reports: 03/18/2014
Number of Days to Update: 13

Source: Department of Environmental Health
Telephone: 408-918-3417
Last EDR Contact: 02/24/2017
Next Scheduled EDR Contact: 06/12/2017
Data Release Frequency: Annually

Hazardous Material Facilities

Hazardous material facilities, including underground storage tank sites.

Date of Government Version: 11/07/2016
Date Data Arrived at EDR: 11/10/2016
Date Made Active in Reports: 01/24/2017
Number of Days to Update: 75

Source: City of San Jose Fire Department
Telephone: 408-535-7694
Last EDR Contact: 02/06/2017
Next Scheduled EDR Contact: 05/22/2017
Data Release Frequency: Annually

SANTA CRUZ COUNTY:

CUPA Facility List

CUPA facility listing.

Date of Government Version: 11/16/2016
Date Data Arrived at EDR: 11/21/2016
Date Made Active in Reports: 01/19/2017
Number of Days to Update: 59

Source: Santa Cruz County Environmental Health
Telephone: 831-464-2761
Last EDR Contact: 02/21/2017
Next Scheduled EDR Contact: 06/05/2017
Data Release Frequency: Varies

SHASTA COUNTY:

CUPA Facility List

Cupa Facility List.

Date of Government Version: 12/13/2016
Date Data Arrived at EDR: 12/16/2016
Date Made Active in Reports: 03/02/2017
Number of Days to Update: 76

Source: Shasta County Department of Resource Management
Telephone: 530-225-5789
Last EDR Contact: 02/21/2017
Next Scheduled EDR Contact: 06/05/2017
Data Release Frequency: Varies

SOLANO COUNTY:

GOVERNMENT RECORDS SEARCHED / DATA CURRENCY TRACKING

Leaking Underground Storage Tanks

A listing of leaking underground storage tank sites located in Solano county.

Date of Government Version: 11/29/2016
Date Data Arrived at EDR: 12/21/2016
Date Made Active in Reports: 12/22/2016
Number of Days to Update: 1

Source: Solano County Department of Environmental Management
Telephone: 707-784-6770
Last EDR Contact: 03/09/2017
Next Scheduled EDR Contact: 06/26/2017
Data Release Frequency: Quarterly

Underground Storage Tanks

Underground storage tank sites located in Solano county.

Date of Government Version: 11/29/2016
Date Data Arrived at EDR: 12/22/2016
Date Made Active in Reports: 01/10/2017
Number of Days to Update: 19

Source: Solano County Department of Environmental Management
Telephone: 707-784-6770
Last EDR Contact: 03/09/2017
Next Scheduled EDR Contact: 06/26/2017
Data Release Frequency: Quarterly

SONOMA COUNTY:

Cupa Facility List

Cupa Facility list

Date of Government Version: 12/22/2016
Date Data Arrived at EDR: 12/27/2016
Date Made Active in Reports: 03/02/2017
Number of Days to Update: 65

Source: County of Sonoma Fire & Emergency Services Department
Telephone: 707-565-1174
Last EDR Contact: 03/27/2017
Next Scheduled EDR Contact: 07/10/2017
Data Release Frequency: Varies

Leaking Underground Storage Tank Sites

A listing of leaking underground storage tank sites located in Sonoma county.

Date of Government Version: 01/04/2017
Date Data Arrived at EDR: 01/06/2017
Date Made Active in Reports: 03/02/2017
Number of Days to Update: 55

Source: Department of Health Services
Telephone: 707-565-6565
Last EDR Contact: 03/27/2017
Next Scheduled EDR Contact: 07/10/2017
Data Release Frequency: Quarterly

SUTTER COUNTY:

Underground Storage Tanks

Underground storage tank sites located in Sutter county.

Date of Government Version: 12/02/2016
Date Data Arrived at EDR: 12/06/2016
Date Made Active in Reports: 01/10/2017
Number of Days to Update: 35

Source: Sutter County Department of Agriculture
Telephone: 530-822-7500
Last EDR Contact: 03/06/2017
Next Scheduled EDR Contact: 06/19/2017
Data Release Frequency: Semi-Annually

TUOLUMNE COUNTY:

CUPA Facility List

Cupa facility list

Date of Government Version: 01/25/2017
Date Data Arrived at EDR: 01/27/2017
Date Made Active in Reports: 03/02/2017
Number of Days to Update: 34

Source: Division of Environmental Health
Telephone: 209-533-5633
Last EDR Contact: 04/24/2017
Next Scheduled EDR Contact: 08/07/2017
Data Release Frequency: Varies

VENTURA COUNTY:

GOVERNMENT RECORDS SEARCHED / DATA CURRENCY TRACKING

Business Plan, Hazardous Waste Producers, and Operating Underground Tanks

The BWT list indicates by site address whether the Environmental Health Division has Business Plan (B), Waste Producer (W), and/or Underground Tank (T) information.

Date of Government Version: 09/26/2016	Source: Ventura County Environmental Health Division
Date Data Arrived at EDR: 10/27/2016	Telephone: 805-654-2813
Date Made Active in Reports: 01/17/2017	Last EDR Contact: 04/24/2017
Number of Days to Update: 82	Next Scheduled EDR Contact: 08/07/2017
	Data Release Frequency: Quarterly

Inventory of Illegal Abandoned and Inactive Sites

Ventura County Inventory of Closed, Illegal Abandoned, and Inactive Sites.

Date of Government Version: 12/01/2011	Source: Environmental Health Division
Date Data Arrived at EDR: 12/01/2011	Telephone: 805-654-2813
Date Made Active in Reports: 01/19/2012	Last EDR Contact: 03/31/2017
Number of Days to Update: 49	Next Scheduled EDR Contact: 07/17/2017
	Data Release Frequency: Annually

Listing of Underground Tank Cleanup Sites

Ventura County Underground Storage Tank Cleanup Sites (LUST).

Date of Government Version: 05/29/2008	Source: Environmental Health Division
Date Data Arrived at EDR: 06/24/2008	Telephone: 805-654-2813
Date Made Active in Reports: 07/31/2008	Last EDR Contact: 02/13/2017
Number of Days to Update: 37	Next Scheduled EDR Contact: 05/29/2017
	Data Release Frequency: Quarterly

Medical Waste Program List

To protect public health and safety and the environment from potential exposure to disease causing agents, the Environmental Health Division Medical Waste Program regulates the generation, handling, storage, treatment and disposal of medical waste throughout the County.

Date of Government Version: 09/26/2016	Source: Ventura County Resource Management Agency
Date Data Arrived at EDR: 10/27/2016	Telephone: 805-654-2813
Date Made Active in Reports: 01/24/2017	Last EDR Contact: 04/24/2017
Number of Days to Update: 89	Next Scheduled EDR Contact: 08/07/2017
	Data Release Frequency: Quarterly

Underground Tank Closed Sites List

Ventura County Operating Underground Storage Tank Sites (UST)/Underground Tank Closed Sites List.

Date of Government Version: 11/28/2016	Source: Environmental Health Division
Date Data Arrived at EDR: 12/14/2016	Telephone: 805-654-2813
Date Made Active in Reports: 01/12/2017	Last EDR Contact: 03/15/2017
Number of Days to Update: 29	Next Scheduled EDR Contact: 06/26/2017
	Data Release Frequency: Quarterly

YOLO COUNTY:

Underground Storage Tank Comprehensive Facility Report

Underground storage tank sites located in Yolo county.

Date of Government Version: 11/14/2016	Source: Yolo County Department of Health
Date Data Arrived at EDR: 11/18/2016	Telephone: 530-666-8646
Date Made Active in Reports: 01/12/2017	Last EDR Contact: 03/31/2017
Number of Days to Update: 55	Next Scheduled EDR Contact: 07/17/2017
	Data Release Frequency: Annually

YUBA COUNTY:

GOVERNMENT RECORDS SEARCHED / DATA CURRENCY TRACKING

CUPA Facility List

CUPA facility listing for Yuba County.

Date of Government Version: 10/28/2016
Date Data Arrived at EDR: 11/03/2016
Date Made Active in Reports: 12/15/2016
Number of Days to Update: 42

Source: Yuba County Environmental Health Department
Telephone: 530-749-7523
Last EDR Contact: 01/30/2017
Next Scheduled EDR Contact: 05/08/2017
Data Release Frequency: Varies

OTHER DATABASE(S)

Depending on the geographic area covered by this report, the data provided in these specialty databases may or may not be complete. For example, the existence of wetlands information data in a specific report does not mean that all wetlands in the area covered by the report are included. Moreover, the absence of any reported wetlands information does not necessarily mean that wetlands do not exist in the area covered by the report.

CT MANIFEST: Hazardous Waste Manifest Data

Facility and manifest data. Manifest is a document that lists and tracks hazardous waste from the generator through transporters to a tsd facility.

Date of Government Version: 07/30/2013
Date Data Arrived at EDR: 08/19/2013
Date Made Active in Reports: 10/03/2013
Number of Days to Update: 45

Source: Department of Energy & Environmental Protection
Telephone: 860-424-3375
Last EDR Contact: 11/11/2016
Next Scheduled EDR Contact: 02/27/2017
Data Release Frequency: No Update Planned

NJ MANIFEST: Manifest Information

Hazardous waste manifest information.

Date of Government Version: 12/31/2015
Date Data Arrived at EDR: 09/29/2016
Date Made Active in Reports: 01/03/2017
Number of Days to Update: 96

Source: Department of Environmental Protection
Telephone: N/A
Last EDR Contact: 04/11/2017
Next Scheduled EDR Contact: 07/24/2017
Data Release Frequency: Annually

NY MANIFEST: Facility and Manifest Data

Manifest is a document that lists and tracks hazardous waste from the generator through transporters to a TSD facility.

Date of Government Version: 01/30/2017
Date Data Arrived at EDR: 02/01/2017
Date Made Active in Reports: 02/13/2017
Number of Days to Update: 12

Source: Department of Environmental Conservation
Telephone: 518-402-8651
Last EDR Contact: 02/01/2017
Next Scheduled EDR Contact: 05/08/2017
Data Release Frequency: Annually

PA MANIFEST: Manifest Information

Hazardous waste manifest information.

Date of Government Version: 12/31/2015
Date Data Arrived at EDR: 07/22/2016
Date Made Active in Reports: 11/22/2016
Number of Days to Update: 123

Source: Department of Environmental Protection
Telephone: 717-783-8990
Last EDR Contact: 04/18/2017
Next Scheduled EDR Contact: 07/31/2017
Data Release Frequency: Annually

RI MANIFEST: Manifest information

Hazardous waste manifest information

Date of Government Version: 12/31/2013
Date Data Arrived at EDR: 06/19/2015
Date Made Active in Reports: 07/15/2015
Number of Days to Update: 26

Source: Department of Environmental Management
Telephone: 401-222-2797
Last EDR Contact: 02/21/2017
Next Scheduled EDR Contact: 06/05/2017
Data Release Frequency: Annually

GOVERNMENT RECORDS SEARCHED / DATA CURRENCY TRACKING

WI MANIFEST: Manifest Information

Hazardous waste manifest information.

Date of Government Version: 12/31/2015

Date Data Arrived at EDR: 04/14/2016

Date Made Active in Reports: 06/03/2016

Number of Days to Update: 50

Source: Department of Natural Resources

Telephone: N/A

Last EDR Contact: 03/13/2017

Next Scheduled EDR Contact: 06/26/2017

Data Release Frequency: Annually

Oil/Gas Pipelines

Source: PennWell Corporation

Petroleum Bundle (Crude Oil, Refined Products, Petrochemicals, Gas Liquids (LPG/NGL), and Specialty Gases (Miscellaneous)) N = Natural Gas Bundle (Natural Gas, Gas Liquids (LPG/NGL), and Specialty Gases (Miscellaneous)). This map includes information copyrighted by PennWell Corporation. This information is provided on a best effort basis and PennWell Corporation does not guarantee its accuracy nor warrant its fitness for any particular purpose. Such information has been reprinted with the permission of PennWell.

Electric Power Transmission Line Data

Source: PennWell Corporation

This map includes information copyrighted by PennWell Corporation. This information is provided on a best effort basis and PennWell Corporation does not guarantee its accuracy nor warrant its fitness for any particular purpose. Such information has been reprinted with the permission of PennWell.

Sensitive Receptors: There are individuals deemed sensitive receptors due to their fragile immune systems and special sensitivity to environmental discharges. These sensitive receptors typically include the elderly, the sick, and children. While the location of all sensitive receptors cannot be determined, EDR indicates those buildings and facilities - schools, daycares, hospitals, medical centers, and nursing homes - where individuals who are sensitive receptors are likely to be located.

AHA Hospitals:

Source: American Hospital Association, Inc.

Telephone: 312-280-5991

The database includes a listing of hospitals based on the American Hospital Association's annual survey of hospitals.

Medical Centers: Provider of Services Listing

Source: Centers for Medicare & Medicaid Services

Telephone: 410-786-3000

A listing of hospitals with Medicare provider number, produced by Centers of Medicare & Medicaid Services, a federal agency within the U.S. Department of Health and Human Services.

Nursing Homes

Source: National Institutes of Health

Telephone: 301-594-6248

Information on Medicare and Medicaid certified nursing homes in the United States.

Public Schools

Source: National Center for Education Statistics

Telephone: 202-502-7300

The National Center for Education Statistics' primary database on elementary and secondary public education in the United States. It is a comprehensive, annual, national statistical database of all public elementary and secondary schools and school districts, which contains data that are comparable across all states.

Private Schools

Source: National Center for Education Statistics

Telephone: 202-502-7300

The National Center for Education Statistics' primary database on private school locations in the United States.

Daycare Centers: Licensed Facilities

Source: Department of Social Services

Telephone: 916-657-4041

Flood Zone Data: This data was obtained from the Federal Emergency Management Agency (FEMA). It depicts 100-year and 500-year flood zones as defined by FEMA. It includes the National Flood Hazard Layer (NFHL) which incorporates Flood Insurance Rate Map (FIRM) data and Q3 data from FEMA in areas not covered by NFHL.

Source: FEMA

Telephone: 877-336-2627

Date of Government Version: 2003, 2015

GOVERNMENT RECORDS SEARCHED / DATA CURRENCY TRACKING

NWI: National Wetlands Inventory. This data, available in select counties across the country, was obtained by EDR in 2002, 2005 and 2010 from the U.S. Fish and Wildlife Service.

State Wetlands Data: Wetland Inventory
Source: Department of Fish & Game
Telephone: 916-445-0411

Current USGS 7.5 Minute Topographic Map
Source: U.S. Geological Survey

STREET AND ADDRESS INFORMATION

© 2015 TomTom North America, Inc. All rights reserved. This material is proprietary and the subject of copyright protection and other intellectual property rights owned by or licensed to Tele Atlas North America, Inc. The use of this material is subject to the terms of a license agreement. You will be held liable for any unauthorized copying or disclosure of this material.

APPENDIX D

HISTORICAL SOURCES

337747

4336, 4338 and 4340 Broadway
Oakland, CA 94611

Inquiry Number: 4156563.5

December 12, 2014

The EDR Aerial Photo Decade Package



6 Armstrong Road, 4th Floor
Shelton, Connecticut 06484
Toll Free: 800.352.0050
www.edrnet.com

EDR Aerial Photo Decade Package

Environmental Data Resources, Inc. (EDR) Aerial Photo Decade Package is a screening tool designed to assist environmental professionals in evaluating potential liability on a target property resulting from past activities. EDR's professional researchers provide digitally reproduced historical aerial photographs, and when available, provide one photo per decade.

When delivered electronically by EDR, the aerial photo images included with this report are for ONE TIME USE ONLY. Further reproduction of these aerial photo images is prohibited without permission from EDR. For more information contact your EDR Account Executive.

Thank you for your business.
Please contact EDR at 1-800-352-0050
with any questions or comments.

Disclaimer - Copyright and Trademark Notice

This Report contains certain information obtained from a variety of public and other sources reasonably available to Environmental Data Resources, Inc. It cannot be concluded from this Report that coverage information for the target and surrounding properties does not exist from other sources. **NO WARRANTY EXPRESSED OR IMPLIED, IS MADE WHATSOEVER IN CONNECTION WITH THIS REPORT. ENVIRONMENTAL DATA RESOURCES, INC. SPECIFICALLY DISCLAIMS THE MAKING OF ANY SUCH WARRANTIES, INCLUDING WITHOUT LIMITATION, MERCHANTABILITY OR FITNESS FOR A PARTICULAR USE OR PURPOSE. ALL RISK IS ASSUMED BY THE USER. IN NO EVENT SHALL ENVIRONMENTAL DATA RESOURCES, INC. BE LIABLE TO ANYONE, WHETHER ARISING OUT OF ERRORS OR OMISSIONS, NEGLIGENCE, ACCIDENT OR ANY OTHER CAUSE, FOR ANY LOSS OF DAMAGE, INCLUDING, WITHOUT LIMITATION, SPECIAL, INCIDENTAL, CONSEQUENTIAL, OR EXEMPLARY DAMAGES. ANY LIABILITY ON THE PART OF ENVIRONMENTAL DATA RESOURCES, INC. IS STRICTLY LIMITED TO A REFUND OF THE AMOUNT PAID FOR THIS REPORT.** Purchaser accepts this Report AS IS. Any analyses, estimates, ratings, environmental risk levels or risk codes provided in this Report are provided for illustrative purposes only, and are not intended to provide, nor should they be interpreted as providing any facts regarding, or prediction or forecast of, any environmental risk for any property. Only a Phase I Environmental Site Assessment performed by an environmental professional can provide information regarding the environmental risk for any property. Additionally, the information provided in this Report is not to be construed as legal advice.

Copyright 2014 by Environmental Data Resources, Inc. All rights reserved. Reproduction in any media or format, in whole or in part, of any report or map of Environmental Data Resources, Inc., or its affiliates, is prohibited without prior written permission.

EDR and its logos (including Sanborn and Sanborn Map) are trademarks of Environmental Data Resources, Inc. or its affiliates. All other trademarks used herein are the property of their respective owners.

Date EDR Searched Historical Sources:

Aerial Photography December 12, 2014

Target Property:

4336, 4338 and 4340 Broadway

Oakland, CA 94611

<u><i>Year</i></u>	<u><i>Scale</i></u>	<u><i>Details</i></u>	<u><i>Source</i></u>
1939	Aerial Photograph. Scale: 1"=500'	Flight Year: 1939	USGS
1946	Aerial Photograph. Scale: 1"=500'	Flight Year: 1946	USGS
1958	Aerial Photograph. Scale: 1"=500'	Flight Year: 1958	USGS
1968	Aerial Photograph. Scale: 1"=500'	Flight Year: 1968	USGS
1974	Aerial Photograph. Scale: 1"=500'	Flight Year: 1974	USGS
1982	Aerial Photograph. Scale: 1"=500'	Flight Year: 1982	USGS
1993	Aerial Photograph. Scale: 1"=500'	/DOQQ - acquisition dates: 1993	USGS/DOQQ
1998	Aerial Photograph. Scale: 1"=500'	Flight Year: 1998 Best Copy Available from original source	USGS
2005	Aerial Photograph. Scale: 1"=500'	Flight Year: 2005	USDA/NAIP
2009	Aerial Photograph. Scale: 1"=500'	Flight Year: 2009	USDA/NAIP
2010	Aerial Photograph. Scale: 1"=500'	Flight Year: 2010	USDA/NAIP
2012	Aerial Photograph. Scale: 1"=500'	Flight Year: 2012	USDA/NAIP




INQUIRY #: 4156563.5

YEAR: 1939

| = 500'





INQUIRY #: 4156563.5

YEAR: 1946

| = 500'





INQUIRY #: 4156563.5

YEAR: 1958

| = 500'





INQUIRY #: 4156563.5

YEAR: 1968

| = 500'





INQUIRY #: 4156563.5

YEAR: 1974

| = 500'





INQUIRY #: 4156563.5

YEAR: 1982

| = 500'





INQUIRY #: 4156563.5

YEAR: 1993

| = 500'





INQUIRY #: 4156563.5

YEAR: 1998

| = 500'





INQUIRY #: 4156563.5

YEAR: 2005

| = 500'





INQUIRY #: 4156563.5

YEAR: 2009

| = 500'





INQUIRY #: 4156563.5

YEAR: 2010

|—————| = 500'





INQUIRY #: 4156563.5

YEAR: 2012

| = 500'



337747

4336, 4338 and 4340 Broadway
Oakland, CA 94611

Inquiry Number: 4156563.3

December 10, 2014

Certified Sanborn® Map Report



6 Armstrong Road, 4th Floor
Shelton, Connecticut 06484
Toll Free: 800.352.0050
www.edrnet.com

Certified Sanborn® Map Report

12/10/14

Site Name:

337747

4336, 4338 and 4340 Broadway
Oakland, CA 94611

EDR Inquiry # 4156563.3

Client Name:

AEI Consultants

2500 Camino Diablo

Walnut Creek, CA 94597

Contact: SUSY



The Sanborn Library has been searched by EDR and maps covering the target property location as provided by AEI Consultants were identified for the years listed below. The Sanborn Library is the largest, most complete collection of fire insurance maps. The collection includes maps from Sanborn, Bromley, Perris & Browne, Hopkins, Barlow, and others. Only Environmental Data Resources Inc. (EDR) is authorized to grant rights for commercial reproduction of maps by the Sanborn Library LLC, the copyright holder for the collection. Results can be authenticated by visiting www.edrnet.com/sanborn.

The Sanborn Library is continually enhanced with newly identified map archives. This report accesses all maps in the collection as of the day this report was generated.

Certified Sanborn Results:

Site Name:

337747

Address:

4336, 4338 and 4340 Broadway

City, State, Zip:

Oakland, CA 94611

Cross Street:**P.O. #**


73047

Project:

337747

Certification #

8AC1-4C37-B838



Sanborn® Library search results
Certification # 8AC1-4C37-B838

Maps Provided:

1969	1951
1967	1911
1966	
1960	
1959	
1952	

The Sanborn Library includes more than 1.2 million fire insurance maps from Sanborn, Bromley, Perris & Browne, Hopkins, Barlow and others which track historical property usage in approximately 12,000 American cities and towns. Collections searched:

- Library of Congress
- University Publications of America
- EDR Private Collection

The Sanborn Library LLC Since 1866™

Limited Permission To Make Copies

AEI Consultants (the client) is permitted to make up to FIVE photocopies of this Sanborn Map transmittal and each fire insurance map accompanying this report solely for the limited use of its customer. No one other than the client is authorized to make copies. Upon request made directly to an EDR Account Executive, the client may be permitted to make a limited number of additional photocopies. This permission is conditioned upon compliance by the client, its customer and their agents with EDR's copyright policy; a copy of which is available upon request.

Disclaimer - Copyright and Trademark notice

This Report contains certain information obtained from a variety of public and other sources reasonably available to Environmental Data Resources, Inc. It cannot be concluded from this Report that coverage information for the target and surrounding properties does not exist from other sources. NO WARRANTY EXPRESSED OR IMPLIED, IS MADE WHATSOEVER IN CONNECTION WITH THIS REPORT. ENVIRONMENTAL DATA RESOURCES, INC. SPECIFICALLY DISCLAIMS THE MAKING OF ANY SUCH WARRANTIES, INCLUDING WITHOUT LIMITATION, MERCHANTABILITY OR FITNESS FOR A PARTICULAR USE OR PURPOSE. ALL RISK IS ASSUMED BY THE USER. IN NO EVENT SHALL ENVIRONMENTAL DATA RESOURCES, INC. BE LIABLE TO ANYONE, WHETHER ARISING OUT OF ERRORS OR OMISSIONS, NEGLIGENCE, ACCIDENT OR ANY OTHER CAUSE, FOR ANY LOSS OF DAMAGE, INCLUDING, WITHOUT LIMITATION, SPECIAL, INCIDENTAL CONSEQUENTIAL, OR EXEMPLARY DAMAGES. ANY LIABILITY ON THE PART OF ENVIRONMENTAL DATA RESOURCES, INC. IS STRICTLY LIMITED TO A REFUND OF THE AMOUNT PAID FOR THIS REPORT. Purchaser accepts this Report "AS IS". Any analyses, estimates, ratings, environmental risk levels or risk codes provided in this Report are provided for illustrative purposes only, and are not intended to provide, nor should they be interpreted as providing any facts regarding, or prediction or forecast of, any environmental risk for any property. Only a Phase I Environmental Site Assessment performed by an environmental professional can provide information regarding the environmental risk for any property. Additionally, the information provided in this Report is not to be construed as legal advice.

Copyright 2014 by Environmental Data Resources, Inc. All rights reserved. Reproduction in any media or format, in whole or in part, of any report or map of Environmental Data Resources, Inc., or its affiliates, is prohibited without prior written permission.

EDR and its logos (including Sanborn and Sanborn Map) are trademarks of Environmental Data Resources, Inc. or its affiliates. All other trademarks used herein are the property of their respective owners.

Sanborn Sheet Thumbnails

This Certified Sanborn Map Report is based upon the following Sanborn Fire Insurance map sheets.



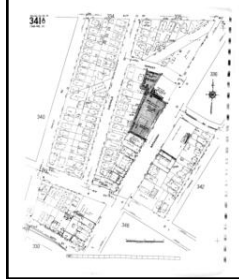
1969 Source Sheets



Volume 3A, Sheet 330a



Volume 3A, Sheet 335a



Volume 3A, Sheet 341a



Volume 3A, Sheet 336a

1967 Source Sheets



Volume 3A, Sheet 330a



Volume 3A, Sheet 341a



Volume 3A, Sheet 335a



Volume 3A, Sheet 336a

1966 Source Sheets



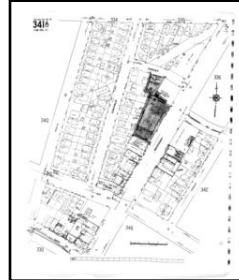
Volume 3A, Sheet 330a



Volume 3A, Sheet 335a



Volume 3A, Sheet 336a



Volume 3A, Sheet 341a

1960 Source Sheets



Volume 3A, Sheet 330a



Volume 3A, Sheet 335a



Volume 3A, Sheet 336a



Volume 3A, Sheet 341a

1959 Source Sheets



Volume 3A, Sheet 330a



Volume 3A, Sheet 335a



Volume 3A, Sheet 336a



Volume 3A, Sheet 341a

1952 Source Sheets



Volume 3A, Sheet 330a



Volume 3A, Sheet 335a



Volume 3A, Sheet 336a

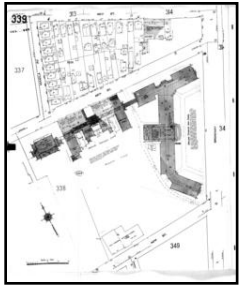


Volume 3A, Sheet 341a

1951 Source Sheets



Volume 3, Sheet 314



Volume 3, Sheet 339



Volume 3, Sheet 340

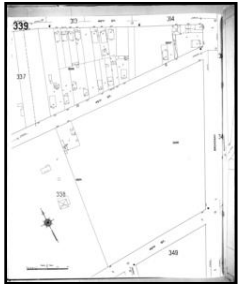


Volume 3, Sheet 349

1911 Source Sheets



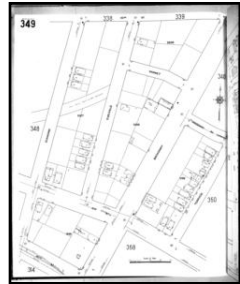
Volume 3, Sheet 314



Volume 3, Sheet 339

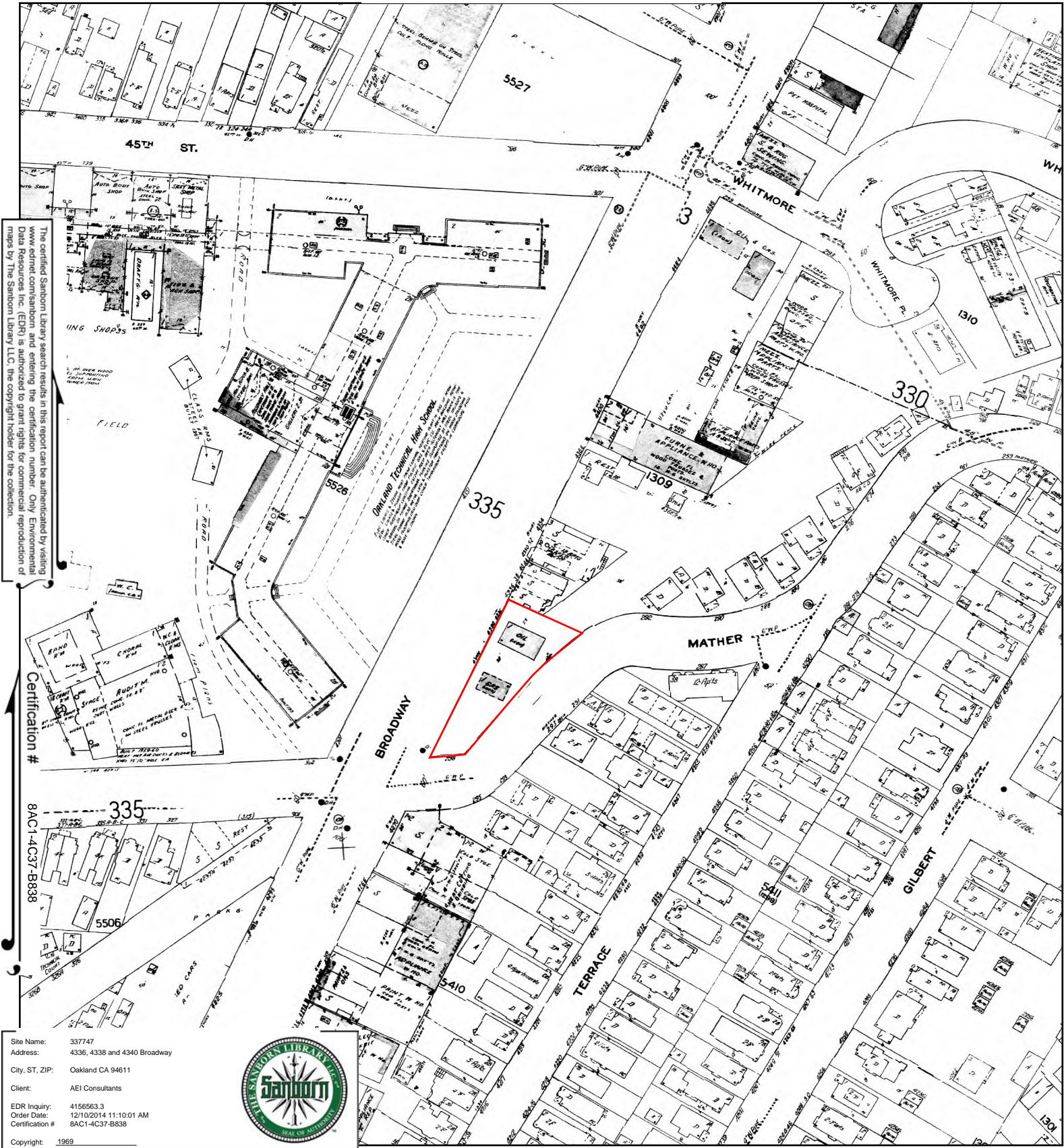


Volume 3, Sheet 340

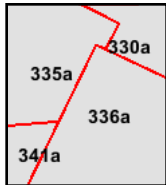
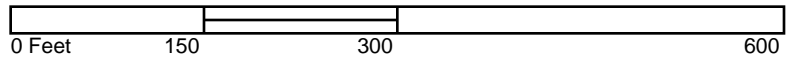


Volume 3, Sheet 349

1969 Certified Sanborn Map



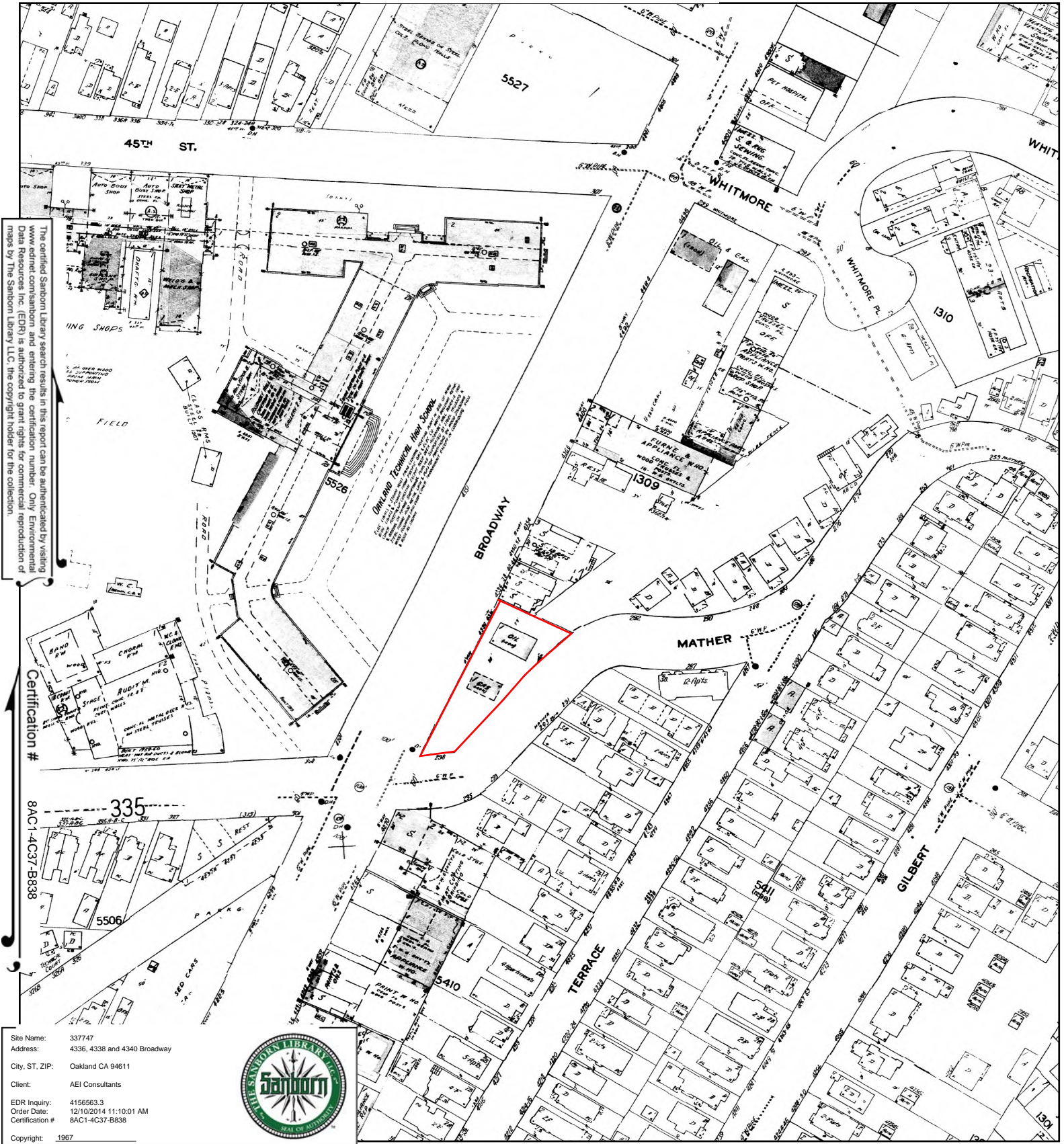
This Certified Sanborn Map combines the following sheets. Outlined areas indicate map sheets within the collection.



- Volume 3A, Sheet 330a
- Volume 3A, Sheet 335a
- Volume 3A, Sheet 341a
- Volume 3A, Sheet 336a



1967 Certified Sanborn Map



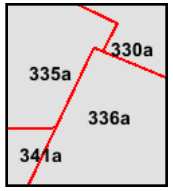
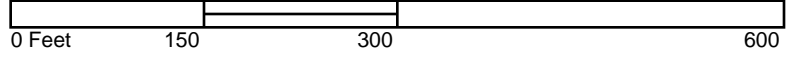
The certified Sanborn Map search results in this report can be authenticated by visiting www.edrnet.com/sanborn and entering the certification number. Only Environmental Data Resources Inc. (EDR) is authorized to grant rights for commercial reproduction of maps by The Sanborn Library LLC, the copyright holder for the collection.

Certification #
8AC1-4C37-B838

Site Name: 337747
 Address: 4336, 4338 and 4340 Broadway
 City, ST, ZIP: Oakland CA 94611
 Client: AEI Consultants
 EDR Inquiry: 4156563.3
 Order Date: 12/10/2014 11:10:01 AM
 Certification #: 8AC1-4C37-B838
 Copyright: 1967



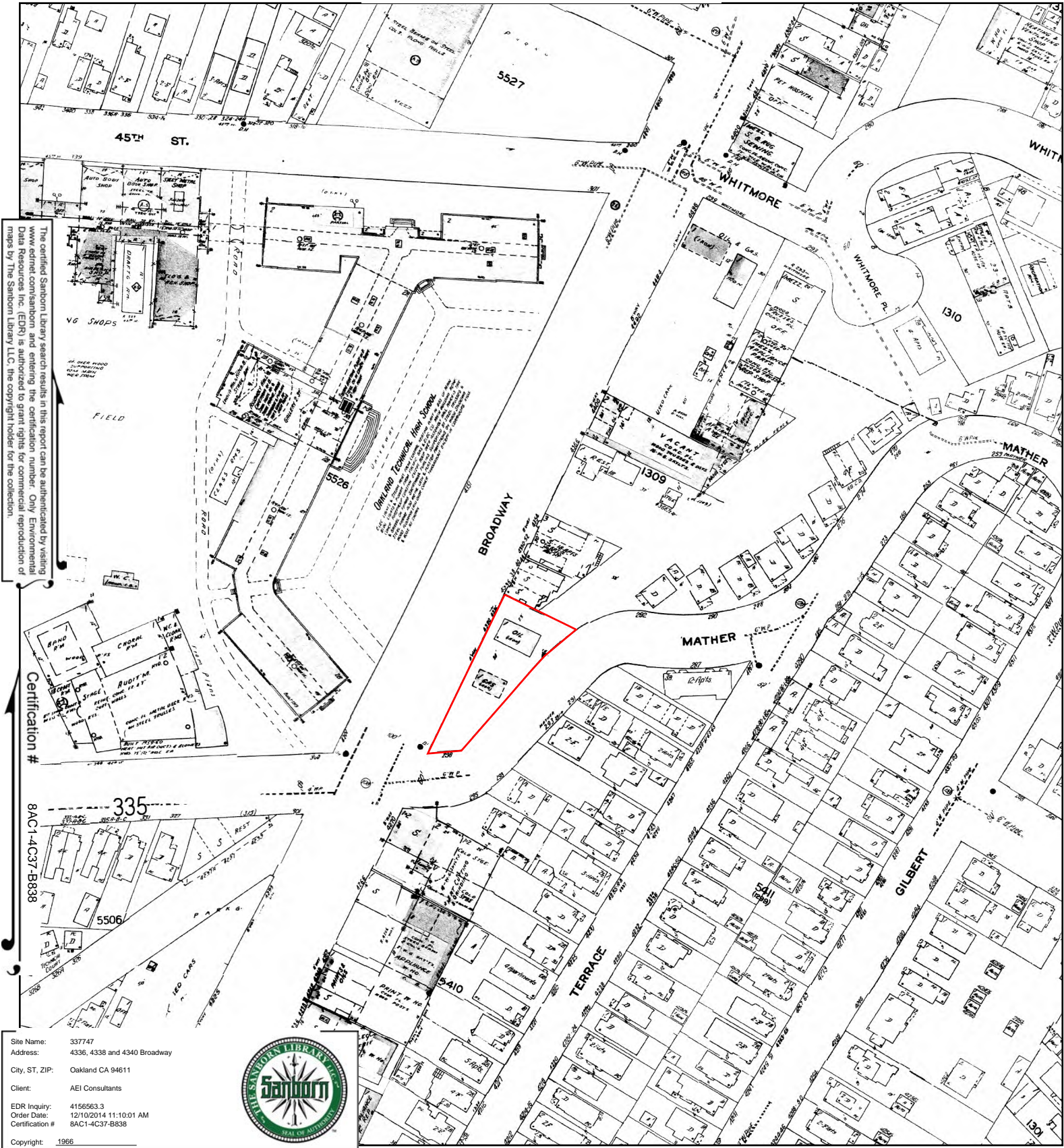
This Certified Sanborn Map combines the following sheets. Outlined areas indicate map sheets within the collection.



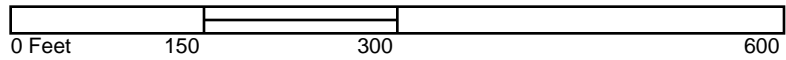
- Volume 3A, Sheet 330a
- Volume 3A, Sheet 341a
- Volume 3A, Sheet 335a
- Volume 3A, Sheet 336a



1966 Certified Sanborn Map



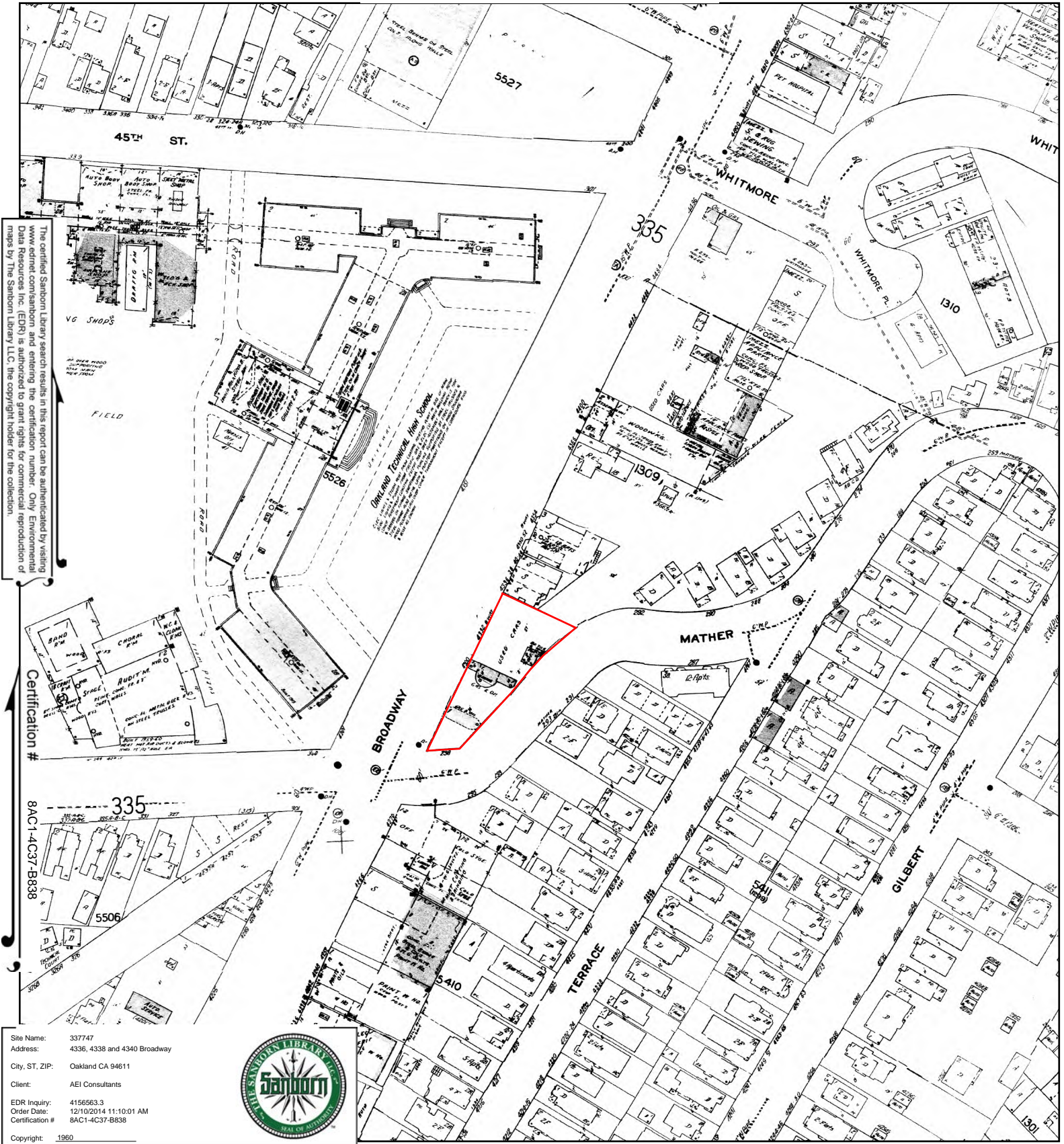
This Certified Sanborn Map combines the following sheets. Outlined areas indicate map sheets within the collection.



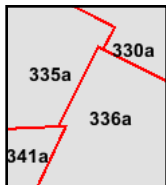
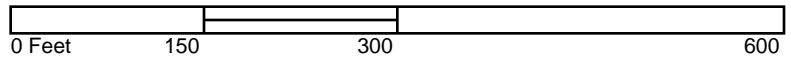
- Volume 3A, Sheet 330a
- Volume 3A, Sheet 335a
- Volume 3A, Sheet 336a
- Volume 3A, Sheet 341a



1960 Certified Sanborn Map



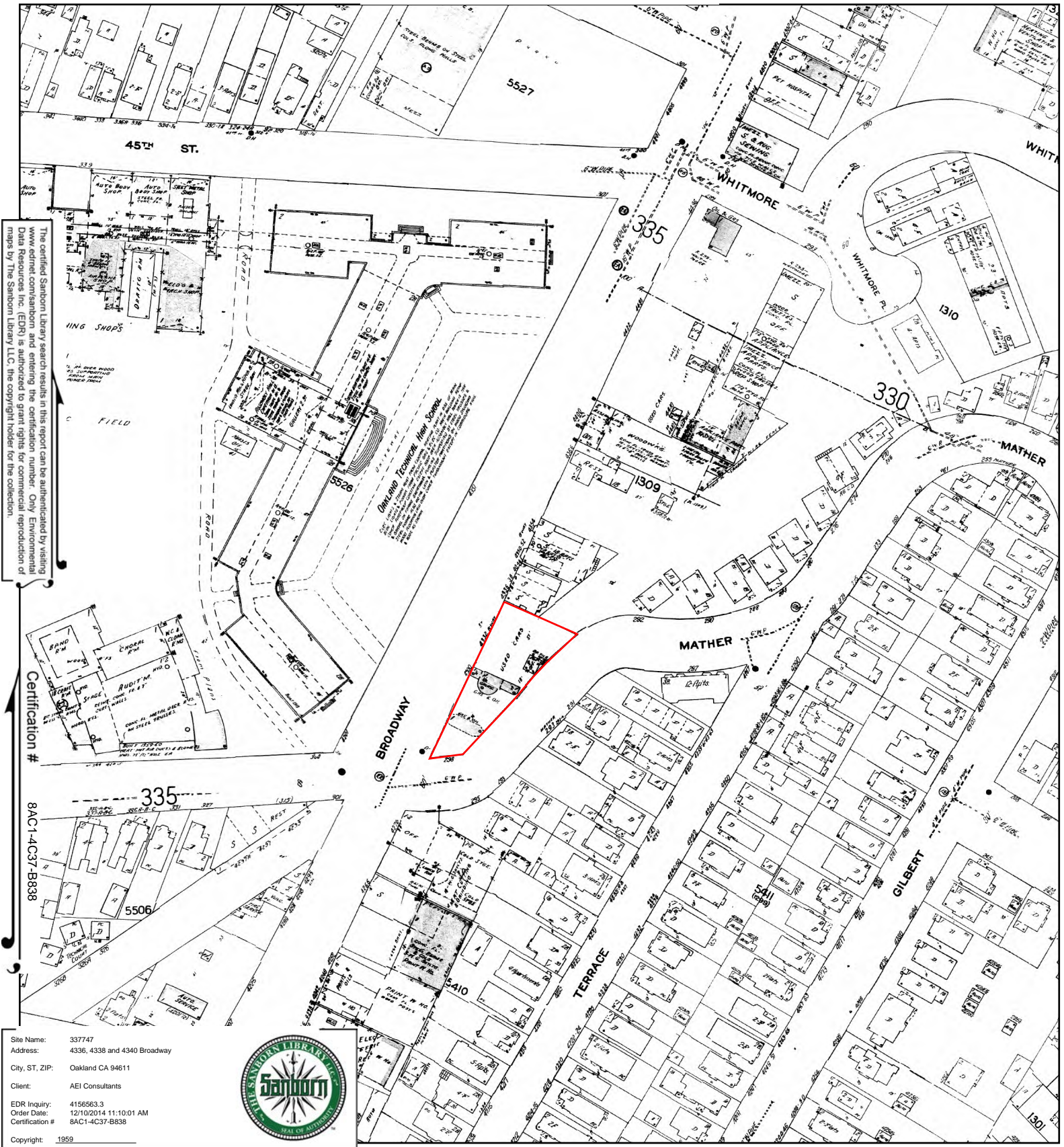
This Certified Sanborn Map combines the following sheets.
Outlined areas indicate map sheets within the collection.



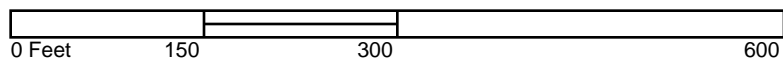
- Volume 3A, Sheet 330a
- Volume 3A, Sheet 335a
- Volume 3A, Sheet 336a
- Volume 3A, Sheet 341a



1959 Certified Sanborn Map



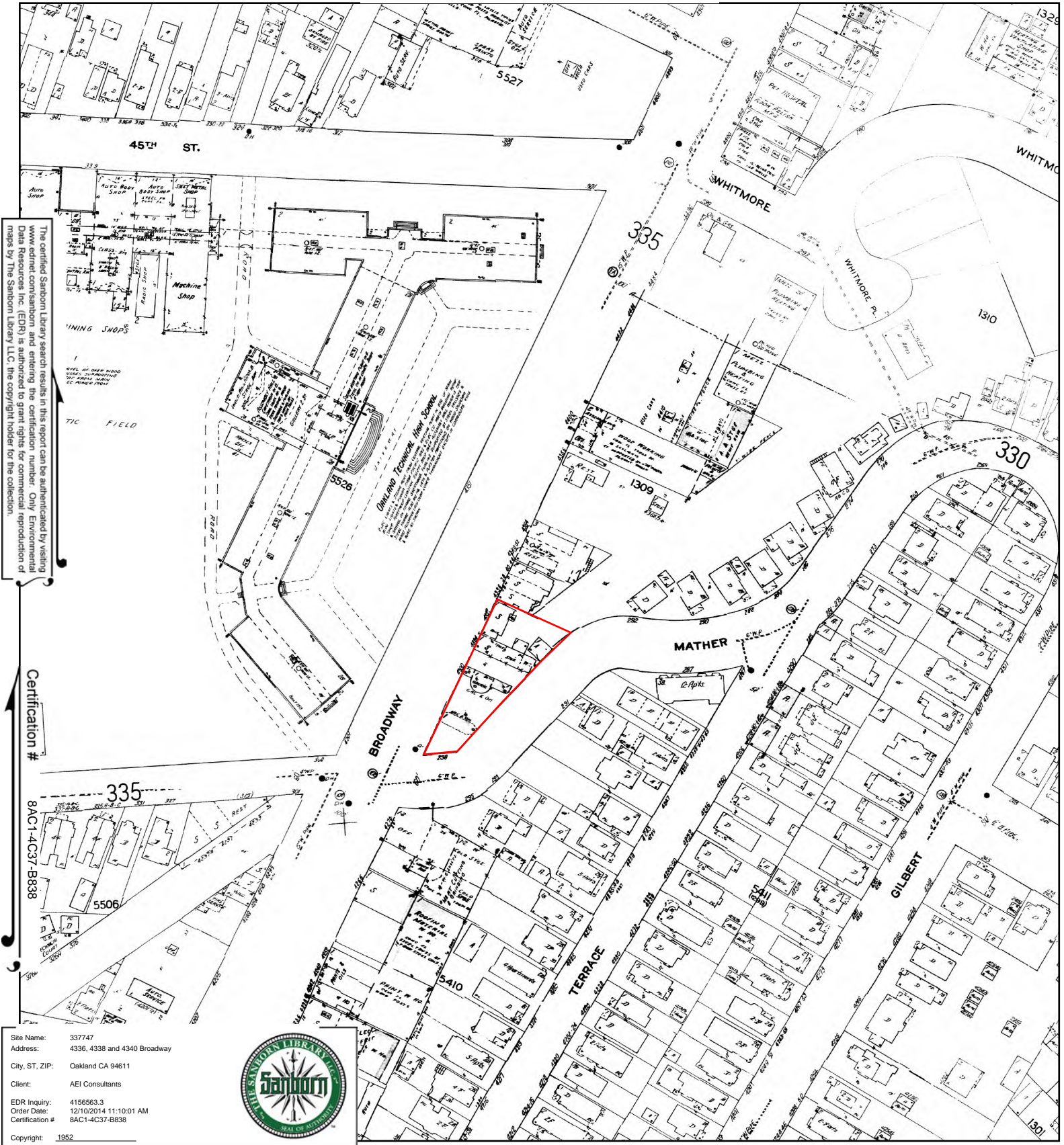
This Certified Sanborn Map combines the following sheets. Outlined areas indicate map sheets within the collection.



- Volume 3A, Sheet 330a
- Volume 3A, Sheet 335a
- Volume 3A, Sheet 336a
- Volume 3A, Sheet 341a



1952 Certified Sanborn Map



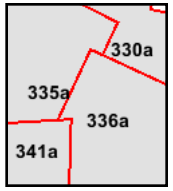
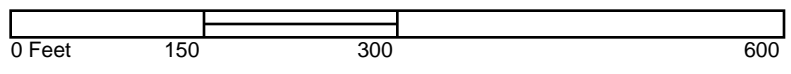
The certified Sanborn Map search results in this report can be authenticated by visiting www.edrnet.com/sanborn and entering the certification number. Only Environmental Data Resources Inc. (EDR) is authorized to grant rights for commercial reproduction of maps by The Sanborn Library LLC, the copyright holder for the collection.

Certification #
8AC1-4C37-B838

Site Name: 337747
 Address: 4336, 4338 and 4340 Broadway
 City, ST, ZIP: Oakland CA 94611
 Client: AEI Consultants
 EDR Inquiry: 4156563.3
 Order Date: 12/10/2014 11:10:01 AM
 Certification # 8AC1-4C37-B838
 Copyright: 1952



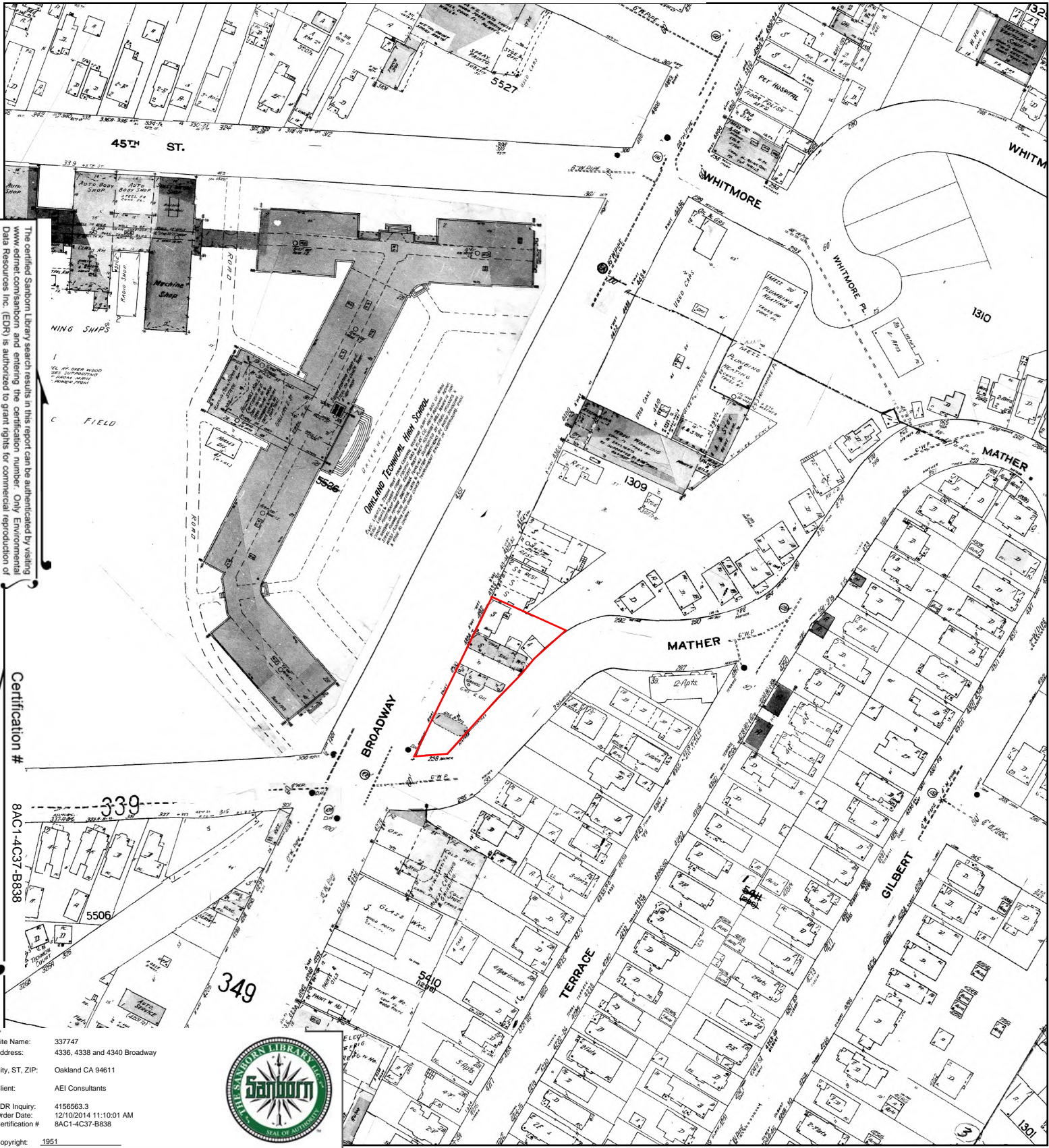
This Certified Sanborn Map combines the following sheets. Outlined areas indicate map sheets within the collection.



- Volume 3A, Sheet 330a
- Volume 3A, Sheet 335a
- Volume 3A, Sheet 336a
- Volume 3A, Sheet 341a



1951 Certified Sanborn Map



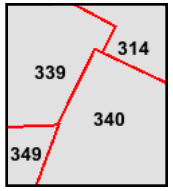
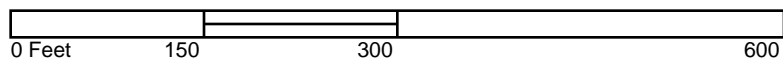
The certified Sanborn Map search results in this report can be authenticated by visiting www.edrnet.com/sanborn and entering the certification number. Only Environmental Data Resources Inc. (EDR) is authorized to grant rights for commercial reproduction of maps by The Sanborn Library LLC, the copyright holder for the collection.

Certification #
8AC1-4C37-B838

Site Name: 337747
 Address: 4336, 4338 and 4340 Broadway
 City, ST, ZIP: Oakland CA 94611
 Client: AEI Consultants
 EDR Inquiry: 4156563.3
 Order Date: 12/10/2014 11:10:01 AM
 Certification #: 8AC1-4C37-B838
 Copyright: 1951



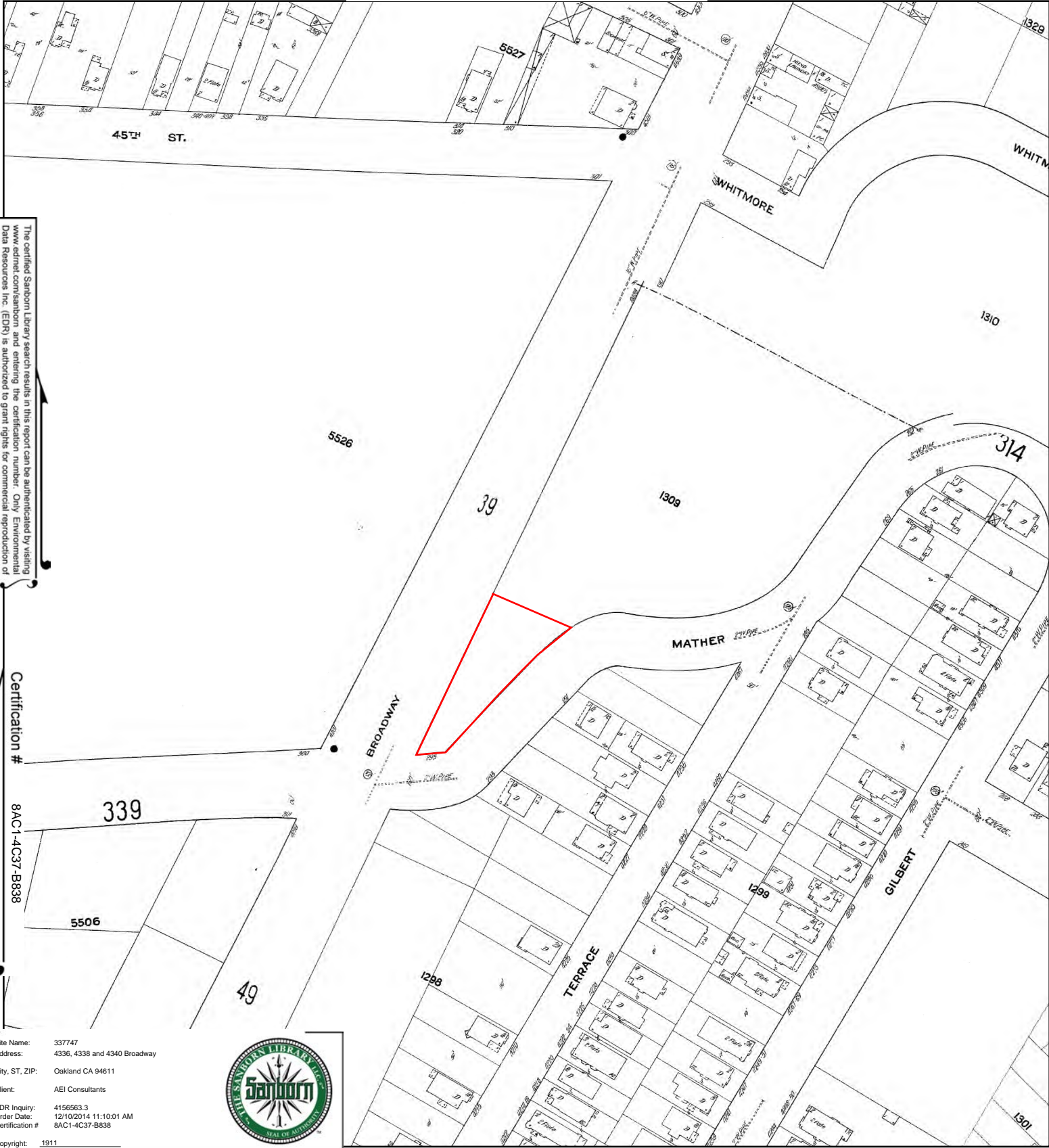
This Certified Sanborn Map combines the following sheets. Outlined areas indicate map sheets within the collection.



- Volume 3, Sheet 314
- Volume 3, Sheet 339
- Volume 3, Sheet 340
- Volume 3, Sheet 349



1911 Certified Sanborn Map



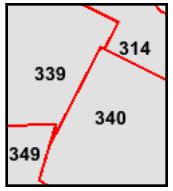
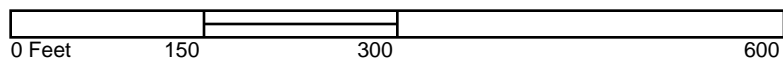
The certified Sanborn Library search results in this report can be authenticated by visiting www.edrnet.com/sanborn and entering the certification number. Only Environmental Data Resources Inc. (EDR) is authorized to grant rights for commercial reproduction of maps by The Sanborn Library LLC, the copyright holder for the collection.

Certification # 8AC1-4C37-B838

Site Name: 337747
 Address: 4336, 4338 and 4340 Broadway
 City, ST, ZIP: Oakland CA 94611
 Client: AEI Consultants
 EDR Inquiry: 4156563.3
 Order Date: 12/10/2014 11:10:01 AM
 Certification # 8AC1-4C37-B838
 Copyright: 1911



This Certified Sanborn Map combines the following sheets. Outlined areas indicate map sheets within the collection.



- Volume 3, Sheet 314
- Volume 3, Sheet 339
- Volume 3, Sheet 340
- Volume 3, Sheet 349



371737 PM

4300-4334 Broadway
Oakland, CA 94611

Inquiry Number: 4920777.5
April 28, 2017

The EDR-City Directory Abstract

TABLE OF CONTENTS

SECTION

Executive Summary

Findings

City Directory Images

Thank you for your business.
Please contact EDR at 1-800-352-0050
with any questions or comments.

Disclaimer - Copyright and Trademark Notice

This Report contains certain information obtained from a variety of public and other sources reasonably available to Environmental Data Resources, Inc. It cannot be concluded from this Report that coverage information for the target and surrounding properties does not exist from other sources. **NO WARRANTY EXPRESSED OR IMPLIED, IS MADE WHATSOEVER IN CONNECTION WITH THIS REPORT. ENVIRONMENTAL DATA RESOURCES, INC. SPECIFICALLY DISCLAIMS THE MAKING OF ANY SUCH WARRANTIES, INCLUDING WITHOUT LIMITATION, MERCHANTABILITY OR FITNESS FOR A PARTICULAR USE OR PURPOSE. ALL RISK IS ASSUMED BY THE USER. IN NO EVENT SHALL ENVIRONMENTAL DATA RESOURCES, INC. BE LIABLE TO ANYONE, WHETHER ARISING OUT OF ERRORS OR OMISSIONS, NEGLIGENCE, ACCIDENT OR ANY OTHER CAUSE, FOR ANY LOSS OR DAMAGE, INCLUDING, WITHOUT LIMITATION, SPECIAL, INCIDENTAL, CONSEQUENTIAL, OR EXEMPLARY DAMAGES. ANY LIABILITY ON THE PART OF ENVIRONMENTAL DATA RESOURCES, INC. IS STRICTLY LIMITED TO A REFUND OF THE AMOUNT PAID FOR THIS REPORT.** Purchaser accepts this Report "AS IS". Any analyses, estimates, ratings, environmental risk levels or risk codes provided in this Report are provided for illustrative purposes only, and are not intended to provide, nor should they be interpreted as providing any facts regarding, or prediction or forecast of, any environmental risk for any property. Only a Phase I Environmental Site Assessment performed by an environmental professional can provide information regarding the environmental risk for any property. Additionally, the information provided in this Report is not to be construed as legal advice.

Copyright 2017 by Environmental Data Resources, Inc. All rights reserved. Reproduction in any media or format, in whole or in part, of any report or map of Environmental Data Resources, Inc. or its affiliates is prohibited without prior written permission.

EDR and its logos (including Sanborn and Sanborn Map) are trademarks of Environmental Data Resources, Inc. or its affiliates. All other trademarks used herein are the property of their respective owners.

EXECUTIVE SUMMARY

DESCRIPTION

Environmental Data Resources, Inc.'s (EDR) City Directory Abstract is a screening tool designed to assist environmental professionals in evaluating potential liability on a target property resulting from past activities. EDR's City Directory Abstract includes a search and abstract of available city directory data. For each address, the directory lists the name of the corresponding occupant at five year intervals.

Business directories including city, cross reference and telephone directories were reviewed, if available, at approximately five year intervals for the years spanning 1920 through 2014. This report compiles information gathered in this review by geocoding the latitude and longitude of properties identified and gathering information about properties within 660 feet of the target property.

A summary of the information obtained is provided in the text of this report.

RECORD SOURCES

EDR's Digital Archive combines historical directory listings from sources such as Cole Information and Dun & Bradstreet. These standard sources of property information complement and enhance each other to provide a more comprehensive report.

EDR is licensed to reproduce certain City Directory works by the copyright holders of those works. The purchaser of this EDR City Directory Report may include it in report(s) delivered to a customer. Reproduction of City Directories without permission of the publisher or licensed vendor may be a violation of copyright.

Data by

infoUSA[®]

Copyright©2008
All Rights Reserved

RESEARCH SUMMARY

The following research sources were consulted in the preparation of this report. An "X" indicates where information was identified in the source and provided in this report.

<u>Year</u>	<u>Source</u>	<u>TP</u>	<u>Adjoining</u>	<u>Text Abstract</u>	<u>Source Image</u>
2014	EDR Digital Archive	-	X	X	-
2010	EDR Digital Archive	-	X	X	-
2006	Haines Company, Inc.	-	X	X	-
	Haines Company, Inc.	X	X	X	-
2002	R. L. Polk & Co.	-	-	-	-
2000	Pacific Bell	-	X	X	-
	Pacific Bell	X	X	X	-
1996	PACIFIC BELL DIRECTORY	-	X	X	-
1993	Pacific Bell	-	-	-	-
1992	PACIFIC BELL DIRECTORY	-	X	X	-
	PACIFIC BELL DIRECTORY	X	X	X	-
1991	PACIFIC BELL WHITE PAGES	-	X	X	-

EXECUTIVE SUMMARY

<u>Year</u>	<u>Source</u>	<u>TP</u>	<u>Adjoining</u>	<u>Text Abstract</u>	<u>Source Image</u>
1986	Pacific Bell	-	X	X	-
	Pacific Bell	X	X	X	-
	PACIFIC BELL WHITE PAGES	-	X	X	-
	PACIFIC BELL WHITE PAGES	X	X	X	-
1980	Pacific Telephone	-	X	X	-
	Pacific Telephone	X	X	X	-
1979	Pacific Telephone	-	X	X	-
1976	R. L. Polk & Co.	-	X	X	-
	R. L. Polk & Co.	X	X	X	-
1975	Pacific Telephone	-	X	X	-
1973	Pacific Telephone	-	-	-	-
1970	Pacific Telephone Directory	-	X	X	-
1967	R. L. Polk Co.	-	X	X	-
	R. L. Polk Co.	X	X	X	-
1965	Pacific Telephone	-	-	-	-
1962	Pacific Telephone	-	X	X	-
	Pacific Telephone	X	X	X	-
1960	Pacific Telephone	-	-	-	-
1959	R. L. Polk & Co.	-	-	-	-
1956	Pacific Telephone	-	-	-	-
1955	The Pacific Telephone & Telegraph Co.	-	X	X	-
1954	R. L. Polk & Co. of California	-	-	-	-
1951	R. L. Polk & Co.	-	-	-	-
1950	The Pacific Telephone & Telegraph Co.	-	X	X	-
	The Pacific Telephone & Telegraph Co.	X	X	X	-
1946	R. L. Polk & Co.	-	-	-	-
1945	The Pacific Telephone & Telegraph Co.	-	X	X	-
	The Pacific Telephone & Telegraph Co.	X	X	X	-
1943	R. L. Polk & Co.	-	X	X	-
	R. L. Polk & Co.	X	X	X	-
1940	R. L. Polk & Co.	-	-	-	-
1938	Pacific Telephone	-	X	X	-
	Pacific Telephone	X	X	X	-
1933	R. L. Polk & Co.	-	X	X	-
	R. L. Polk & Co.	X	X	X	-
1932	R. L. Polk & Co. of California	-	-	-	-
1928	R.L. Polk and Co of California	-	X	X	-
	R.L. Polk and Co of California	X	X	X	-
1926	R. L. Polk & Co.	-	-	-	-
1925	R. L. Polk & Co. of California	-	X	X	-
1920	R. L. Polk & Co. of California	-	X	X	-

EXECUTIVE SUMMARY

SELECTED ADDRESSES

The following addresses were selected by the client, for EDR to research. An "X" indicates where information was identified.

<u>Address</u>	<u>Type</u>	<u>Findings</u>
294 Mather	Client Entered	

FINDINGS

TARGET PROPERTY INFORMATION

ADDRESS

4300-4334 Broadway
Oakland, CA 94611

FINDINGS DETAIL

Target Property research detail.

BROADWAY

4300 BROADWAY

<u>Year</u>	<u>Uses</u>	<u>Source</u>
2006	GENOVAFACTORY	Haines Company, Inc.
1992	COLOR TILE SUPERMART	PACIFIC BELL DIRECTORY
1982	COLOR TILE SUPERMART	Pacific Telephone
1950	STANDARD STATIONS INC	The Pacific Telephone & Telegraph Co.
1938	STANDARD STATIONS INC	Pacific Telephone
1933	STANDARD STATIONS INC P J SULLIVAN MGR	R. L. Polk & Co.

4332 BROADWAY

<u>Year</u>	<u>Uses</u>	<u>Source</u>
1950	FRUIT ORCHARD GROCERIES & MEAT MARKET	The Pacific Telephone & Telegraph Co.
1945	FRUIT ORCHARD GROCERY & MEAT MARKET	The Pacific Telephone & Telegraph Co.
	HERMAN HARRY FRUIT ORCHARD GROCERY & MEAT MARKET	The Pacific Telephone & Telegraph Co.
1938	HERMAN HARRY FRUIT ORCHARD MARKET LTD	Pacific Telephone
1933	HERMAN HARRY (ROSE) FRUIT	R. L. Polk & Co.
1928	blvd & Weiland Gertrude Kuhnert Johanna Weiland rest R	R.L. Polk and Co of California

BROADWAY AVE

4300 BROADWAY AVE

<u>Year</u>	<u>Uses</u>	<u>Source</u>
1986	COLOR TILE SUPERMART	Pacific Bell
1984	COLOR TILE SUPERMART	Pacific Bell

FINDINGS

4330 BROADWAY AVE

<u>Year</u>	<u>Uses</u>	<u>Source</u>
1976	EAT BAY GLASS CENTER	R. L. Polk & Co.

BROADWAY ST

4300 BROADWAY ST

<u>Year</u>	<u>Uses</u>	<u>Source</u>
2000	GENOVA FACTORY	Pacific Bell
1962	Fletcher Ed Chevron	Pacific Telephone
1943	Gas Stations	R. L. Polk & Co.

4320 BROADWAY ST

<u>Year</u>	<u>Uses</u>	<u>Source</u>
1943	Korn Bernard meats	R. L. Polk & Co.

4330 BROADWAY ST

<u>Year</u>	<u>Uses</u>	<u>Source</u>
1967	FLETCHER ED CHEVRON SERVICE	R. L. Polk Co.

4332 BROADWAY ST

<u>Year</u>	<u>Uses</u>	<u>Source</u>
1943	HERMAN Harry Rose gro	R. L. Polk & Co.

BROADWAY TER

4300 BROADWAY TER

<u>Year</u>	<u>Uses</u>	<u>Source</u>
1980	COLOR TILE SUPERMART	Pacific Telephone

FINDINGS

ADJOINING PROPERTY DETAIL

The following Adjoining Property addresses were researched for this report. Detailed findings are provided for each address.

42ND

327 42ND

<u>Year</u>	<u>Uses</u>	<u>Source</u>
1991	Casino Ramon	PACIFIC BELL WHITE PAGES
1986	Adriano Aurora	PACIFIC BELL WHITE PAGES
1980	Dulay Consuelo C	Pacific Telephone
1970	SMITH CLORINDA	Pacific Telephone Directory
	WHITE MARGO	Pacific Telephone Directory
	YOSHIMURA WENDY	Pacific Telephone Directory
1955	BLUNCK T J	The Pacific Telephone & Telegraph Co.
1950	BLUNCK T J R	The Pacific Telephone & Telegraph Co.
	GOOCH CATERING SERVICE	The Pacific Telephone & Telegraph Co.
1928	lylen Ingebary R	R.L. Polk and Co of California
	Ingvald N Camilla N H	R.L. Polk and Co of California

331 42ND

<u>Year</u>	<u>Uses</u>	<u>Source</u>
1955	RICHARDSON GERTRUDE SANDS R	The Pacific Telephone & Telegraph Co.
1950	RICHARDSON GERTRUDE SANDS R	The Pacific Telephone & Telegraph Co.

335 42ND

<u>Year</u>	<u>Uses</u>	<u>Source</u>
1991	Whisler S	PACIFIC BELL WHITE PAGES
1980	Jenkins Kathy L	Pacific Telephone
	Goldstein Susan	Pacific Telephone
1970	ROBNIK BETTIE J	Pacific Telephone Directory
	LUNA HUMBERTO M	Pacific Telephone Directory
	CRUZ ALBERTO	Pacific Telephone Directory
	CHRISTENSEN J	Pacific Telephone Directory
1955	WIRSCHING EDW J	The Pacific Telephone & Telegraph Co.
	ROBNIK BETTIE J	The Pacific Telephone & Telegraph Co.
	LLOYD MARY ANN	The Pacific Telephone & Telegraph Co.
	CLIFTON ARTHUR	The Pacific Telephone & Telegraph Co.
1950	WIRSCHING EDW J R	The Pacific Telephone & Telegraph Co.

FINDINGS

<u>Year</u>	<u>Uses</u>	<u>Source</u>
1950	JONES WIN D R	The Pacific Telephone & Telegraph Co.
	CATTOLICA COSMO R R	The Pacific Telephone & Telegraph Co.
	ANDERSON DONALD W R	The Pacific Telephone & Telegraph Co.
1928	Mitzina Mildred R	R.L. Polk and Co of California
	Mitzina Abr Martha barber R	R.L. Polk and Co of California
	Co Louis Clara L slsmn Hickman Produce Co H	R.L. Polk and Co of California
	Lynde Sally Mrs H	R.L. Polk and Co of California
	Cowdery Wm H Marian slsmn H	R.L. Polk and Co of California
	Saml L Vera H	R.L. Polk and Co of California

337 42ND

<u>Year</u>	<u>Uses</u>	<u>Source</u>
1991	Bohl Robert F	PACIFIC BELL WHITE PAGES
	Douglas Steele	PACIFIC BELL WHITE PAGES
1970	ANILLO MARIA	Pacific Telephone Directory
	WAGNER WAYNE F	Pacific Telephone Directory
1955	STRELO LAVERNE	The Pacific Telephone & Telegraph Co.
	TAYLOR GWENDOLYN RN	The Pacific Telephone & Telegraph Co.
	BANIA JOS F	The Pacific Telephone & Telegraph Co.
1950	HANEY GEORGIA	The Pacific Telephone & Telegraph Co.
	BANIA JOS S R	The Pacific Telephone & Telegraph Co.
	WHITE ROBT S R	The Pacific Telephone & Telegraph Co.
1928	Sutter Sarah Mrs wid Frank H	R.L. Polk and Co of California
	av Wm F asst supt OPS R	R.L. Polk and Co of California
	Madison Everett L Oma H	R.L. Polk and Co of California
	blvd Oma slswmn MW&Co R	R.L. Polk and Co of California

341 42ND

<u>Year</u>	<u>Uses</u>	<u>Source</u>
1991	Mc Intyre Nicola	PACIFIC BELL WHITE PAGES
	Mascolo James M	PACIFIC BELL WHITE PAGES
	Weinstone A	PACIFIC BELL WHITE PAGES
	Mc Intyre Paul	PACIFIC BELL WHITE PAGES
1986	Lipman Kennard	PACIFIC BELL WHITE PAGES
	Clark Karen	PACIFIC BELL WHITE PAGES
	Balangero D	PACIFIC BELL WHITE PAGES
	Balanesi Julie	PACIFIC BELL WHITE PAGES
1980	Runde M Mrs	Pacific Telephone

FINDINGS

<u>Year</u>	<u>Uses</u>	<u>Source</u>
1970	RUNDE M MRS	Pacific Telephone Directory
1955	SHALLAT LOUIS	The Pacific Telephone & Telegraph Co.
	MAGETTE ROBT MRS	The Pacific Telephone & Telegraph Co.
	ASH BETTY J	The Pacific Telephone & Telegraph Co.
1950	SHALLAT LOUIS R	The Pacific Telephone & Telegraph Co.
	POPPET GEO R	The Pacific Telephone & Telegraph Co.
	MILES PATRICK N R	The Pacific Telephone & Telegraph Co.
	MARCUS HARRY R	The Pacific Telephone & Telegraph Co.
1928	Co Newton R Ruth pres Flush a way Chemical Corp H	R.L. Polk and Co of California
	38286 N Emma J Mrs H	R.L. Polk and Co of California
	Lasier Emery L br mgr John Lucas & Co R	R.L. Polk and Co of California
	54th John W stdt R	R.L. Polk and Co of California
	Barbara Victoria s lswmn R	R.L. Polk and Co of California
	av Carl J Edna H	R.L. Polk and Co of California

345 42ND

<u>Year</u>	<u>Uses</u>	<u>Source</u>
1991	Quintal John J	PACIFIC BELL WHITE PAGES
1986	Quintal John J	PACIFIC BELL WHITE PAGES
1980	Quintal John J	Pacific Telephone
1970	QUINTAL JOHN J	Pacific Telephone Directory
1955	SCHOGER MARTIN J	The Pacific Telephone & Telegraph Co.
1950	SCHUSTER JOHN R	The Pacific Telephone & Telegraph Co.
1928	Moulic Bus Myra F used autos H	R.L. Polk and Co of California R.L. Polk and Co of California

42ND ST

315 42ND ST

<u>Year</u>	<u>Uses</u>	<u>Source</u>
1938	BIANCHINI ARCHIE A R	Pacific Telephone

317 42ND ST

<u>Year</u>	<u>Uses</u>	<u>Source</u>
1933	FORDE JEAN CLK R	R. L. Polk & Co.
	FORDE BESSIE MRS RESTR	R. L. Polk & Co.

FINDINGS

327 42ND ST

<u>Year</u>	<u>Uses</u>	<u>Source</u>
2006	a BAUTISTA Felx	Haines Company, Inc.
2000	AGLEAM SONIA	Pacific Bell
1992	CASINO RAMON	PACIFIC BELL DIRECTORY
1967	KARAKASH JOHN E	R. L. Polk Co.
1962	Guinan Blaney John H	Pacific Telephone
1945	GOOCH ANNA C R	The Pacific Telephone & Telegraph Co.
	GOOCH ANNA C MRS CATERER	The Pacific Telephone & Telegraph Co.
1943	Linne Charlotte hostess r	R. L. Polk & Co.
	Gooch Orison sta atdt r	R. L. Polk & Co.
	Gooch Anna C wid J A caterer h	R. L. Polk & Co.
1938	WILSON TOM R	Pacific Telephone
1933	HYLEN PEGGY BKPR R	R. L. Polk & Co.
	HYLEN NORMA NURSE R	R. L. Polk & Co.
	HYLEN INGVALD N (CAMILLA) H	R. L. Polk & Co.
1925	HARRIS HARRY K R	R. L. Polk & Co. of California

331 42ND ST

<u>Year</u>	<u>Uses</u>	<u>Source</u>
2006	No Current Listing	Haines Company, Inc.
1967	TAYLOR RUTH	R. L. Polk Co.
1945	RICHARDSON GERTRUDE SANDS R	The Pacific Telephone & Telegraph Co.
1943	Richardson Dorothy tchr r	R. L. Polk & Co.
	Richardson Gertrude wid C P h	R. L. Polk & Co.
1938	RICHARDSON KATHLEEN S R	Pacific Telephone
1933	RICHARDSON DOROTHY TCHR R	R. L. Polk & Co.
	RICHARDSON GERTRUDE (WID C P) H	R. L. Polk & Co.
	RICHARDSON KATHLEEN TCHR R	R. L. Polk & Co.
1925	JACKSON HOMER R R	R. L. Polk & Co. of California

335 42ND ST

<u>Year</u>	<u>Uses</u>	<u>Source</u>
2006	No Current Listing	Haines Company, Inc.
2000	C SEELY TAWNUA S	Pacific Bell
	D LASIECKI-BENNETT P & H	Pacific Bell
1975	GODELSKY M	Pacific Telephone
1967	APARTMENTS	R. L. Polk Co.
	I CHRISTENSEN JEAN	R. L. Polk Co.
	LUNA HUMBERTO M	R. L. Polk Co.

FINDINGS

<u>Year</u>	<u>Uses</u>	<u>Source</u>
1967	LLOYD MARY	R. L. Polk Co.
	ROBNIK BETTIE J MRS	R. L. Polk Co.
1962	Christensen Jean	Pacific Telephone
	Lloyd Mary Ann	Pacific Telephone
	Roberson Ray D	Pacific Telephone
	Robnik Bettie J	Pacific Telephone
1945	LEHWALDER DAVID C R	The Pacific Telephone & Telegraph Co.
1943	Gish Cecil E Zola slsmn h	R. L. Polk & Co.
	Harris Louis Clara L Harris Auto Supply h	R. L. Polk & Co.
	Margetts Jas B collr h	R. L. Polk & Co.
	Wensky Stuart clk h	R. L. Polk & Co.
1938	ALLEN CHAS R	Pacific Telephone
	BECK P H MRS R	Pacific Telephone
	GISH CECIL E R	Pacific Telephone
	HARRIS LOUIS MRS R	Pacific Telephone
1933	ALLEN CHAS CARP R	R. L. Polk & Co.
	ALLEN JOHN A (MAY) H	R. L. Polk & Co.
	BORBA FRANK AUTO MECH H	R. L. Polk & Co.
	HARRIS LOUIS (CLARA) SLSMN H	R. L. Polk & Co.
	MOORE CHAS H SLSMN H	R. L. Polk & Co.
	MOORE GORDON SERV STA ATDT R	R. L. Polk & Co.
1925	COWDERY W H R	R. L. Polk & Co. of California
	MUNN JAMES C R	R. L. Polk & Co. of California

337 42ND ST

<u>Year</u>	<u>Uses</u>	<u>Source</u>
2006	PETERS Aldan	Haines Company, Inc.
	SOMMERVILLE	Haines Company, Inc.
	William	Haines Company, Inc.
2000	4 MCDONALD JURESA DEREK	Pacific Bell
1992	4 BOHL ROBERT F	PACIFIC BELL DIRECTORY
1975	OWENS K L	Pacific Telephone
	OLSON EDW C	Pacific Telephone
	LUNSFORD PAM	Pacific Telephone
1967	APARTMENTS	R. L. Polk Co.
	KANARSKI MARJORIE F MRS	R. L. Polk Co.
	I OLSON EDW C	R. L. Polk Co.
	BROOKS MARGT M	R. L. Polk Co.
	WHIPPLE BESSIE C MRS	R. L. Polk Co.

FINDINGS

<u>Year</u>	<u>Uses</u>	<u>Source</u>
1967	ENGBRECHT CLIFFORD	R. L. Polk Co.
1962	Stamm Linda	Pacific Telephone
	Clifton Pearl	Pacific Telephone
	Clifton Dan	Pacific Telephone
	Alexanian Noemie Mrs	Pacific Telephone
1945	TAYLOR FLOYD R	The Pacific Telephone & Telegraph Co.
	HOWE W J R	The Pacific Telephone & Telegraph Co.
	GLATIN MARY E R	The Pacific Telephone & Telegraph Co.
	BARKLOW MELVIN R	The Pacific Telephone & Telegraph Co.
1943	Worthington Milo L Thelma mech h	R. L. Polk & Co.
	Taylor Floyd G Dorothy M driver h	R. L. Polk & Co.
	Lovelace Norman F Barbara shipftr h	R. L. Polk & Co.
	Barklow Melvin H aud JB Co h	R. L. Polk & Co.
	Barklow Helen S fctywkr r	R. L. Polk & Co.
1933	EWING SARAH S (WID FRANK) H	R. L. Polk & Co.
	NOBLE CARL H (GENEVIEVE A) INS AGT H	R. L. Polk & Co.
	COVEY MILTON C CLK R	R. L. Polk & Co.
	COVEY MARIE R MRS H	R. L. Polk & Co.
	COVEY JACK S CLK R	R. L. Polk & Co.
1925	O BRIEN MRS GEO A R	R. L. Polk & Co. of California
	GOODMAN HARRY J R	R. L. Polk & Co. of California
	MILLER E H R	R. L. Polk & Co. of California

42nd St

341 42nd St

<u>Year</u>	<u>Uses</u>	<u>Source</u>
2010	JUST HARVEST USA	EDR Digital Archive
	JUST HARVEST USA	EDR Digital Archive

42ND ST

341 42ND ST

<u>Year</u>	<u>Uses</u>	<u>Source</u>
2006	LAUER Breil	Haines Company, Inc.
	SCHAPIRO Seth	Haines Company, Inc.
1992	1 MASCOLO JAMES M	PACIFIC BELL DIRECTORY
1967	APARTMENTS	R. L. Polk Co.
	I RUTLEDGE BILL	R. L. Polk Co.

FINDINGS

<u>Year</u>	<u>Uses</u>	<u>Source</u>
1967	VACANT	R. L. Polk Co.
	ROSE THELMA O MRS	R. L. Polk Co.
	BARKER CURTIS H	R. L. Polk Co.
1962	Dickerson Marie	Pacific Telephone
	Marshall Ira Mrs	Pacific Telephone
	Rose Thelma D	Pacific Telephone
	Schramm Ralph Mrs	Pacific Telephone
1945	CULY C N R	The Pacific Telephone & Telegraph Co.
	MILLS GENEVE A R	The Pacific Telephone & Telegraph Co.
	PETERSON EMMA MRS R	The Pacific Telephone & Telegraph Co.
	SHALLAT LOUIS R	The Pacific Telephone & Telegraph Co.
1943	Anderson C A mech r	R. L. Polk & Co.
	GIBSON Harry pntr h	R. L. Polk & Co.
	Mills Geneve A typist h	R. L. Polk & Co.
	Peterson Delmont L clk Okld P O r	R. L. Polk & Co.
	Peterson Emma Mrs h	R. L. Polk & Co.
	Peterson Hazel E sten Kelvinator Div of Nash Kelvinator Corp r	R. L. Polk & Co.
	Peterson Luella r	R. L. Polk & Co.
	Shallatt Louis Fay h	R. L. Polk & Co.
1938	SHALLAT LOUIS R	Pacific Telephone
1933	MARSHALL EMMA J MRS R	R. L. Polk & Co.
	MARSHALL HENRY M H	R. L. Polk & Co.
	QUINN EDW A (EMILY) RANCHER H	R. L. Polk & Co.
	QUINN EDW E R	R. L. Polk & Co.
	SMITH GALE P SLSMN COLEGROVE & HARDWICK R	R. L. Polk & Co.
1925	LINESBA J B R	R. L. Polk & Co. of California
	MARS L D R	R. L. Polk & Co. of California
	MARSHALL DONALD L R	R. L. Polk & Co. of California

345 42ND ST

<u>Year</u>	<u>Uses</u>	<u>Source</u>
2006	QUINTAL John J	Haines Company, Inc.
2000	QUINTAL JOHN J	Pacific Bell
1996	QUINTAL JOHN J	PACIFIC BELL DIRECTORY
1992	QUINTAL JOHN J	PACIFIC BELL DIRECTORY
1967	QUINTAL JOHN J	R. L. Polk Co.
1962	Lamb Richard H	Pacific Telephone
1945	SCHUSTER JOHN R	The Pacific Telephone & Telegraph Co.

FINDINGS

<u>Year</u>	<u>Uses</u>	<u>Source</u>
1943	Peters Ernest R whsmn r	R. L. Polk & Co.
	Peters Sina wid E J h	R. L. Polk & Co.
	Sork Helen B Mrs sten r	R. L. Polk & Co.
	Peters Fred M USA r	R. L. Polk & Co.
1933	POWELL CLAUDE M (JULIA) BKPR H	R. L. Polk & Co.
1920	KILGORE DR LUCY R R	R. L. Polk & Co. of California

349 42ND ST

<u>Year</u>	<u>Uses</u>	<u>Source</u>
1967	BARCLAY ROBT E	R. L. Polk Co.
1962	Barclay R E	Pacific Telephone
1945	BARCLAY R E R	The Pacific Telephone & Telegraph Co.
1943	Barclay Rose Mrs h	R. L. Polk & Co.
	Barclay Robt E joiner SP Co r	R. L. Polk & Co.
	Barclay Juanita sten Central Title Co r	R. L. Polk & Co.
1938	BARCLAY R E R	Pacific Telephone
1933	BARCLAY IRVING E CLK R	R. L. Polk & Co.
	BARCLAY JUANITA C STEN R	R. L. Polk & Co.
	BARCLAY ROBT E CARP SPCO R	R. L. Polk & Co.
	BARCLAY ROSA (WID JOHN) H	R. L. Polk & Co.
	BARCLAY WANDA J TITLE SEARCHER R	R. L. Polk & Co.
	BARCLAY HAROLD J METER RDR EAST BAY MUN UTIL DIST R	R. L. Polk & Co.
1925	HEACOCK LESTER H R	R. L. Polk & Co. of California
1920	HEACOCK LESTER H R	R. L. Polk & Co. of California

45th St

320 45th St

<u>Year</u>	<u>Uses</u>	<u>Source</u>
2014	HESTERNET	EDR Digital Archive
	HESTERNET	EDR Digital Archive
2010	HESTERNET PRODUCTIONS	EDR Digital Archive
	HESTERNET PRODUCTIONS	EDR Digital Archive

FINDINGS

BROADWAY

4137 BROADWAY

<u>Year</u>	<u>Uses</u>	<u>Source</u>
1928	Bronstrup Alma M R	R.L. Polk and Co of California
	Bronstrup Gustav A artist H	R.L. Polk and Co of California
	Texas Evelyn A clk R	R.L. Polk and Co of California

4139 BROADWAY

<u>Year</u>	<u>Uses</u>	<u>Source</u>
1928	Tedrick Ellz Mrs bake R	R.L. Polk and Co of California

4141 BROADWAY

<u>Year</u>	<u>Uses</u>	<u>Source</u>
1950	MA IMER RAY L MAKER S TOP SHLOP	The Pacific Telephone & Telegraph Co.
	JOLLY JUMLBO	The Pacific Telephone & Telegraph Co.
1938	DAVIES A H PAINTING	Pacific Telephone
1933	FRANK HARRY (DELIA) AUTO REPR	R. L. Polk & Co.
1928	Mizpah Garage F W Voorhees Geo Padrick	R.L. Polk and Co of California
	Padrick Geo Mizpah Garage R	R.L. Polk and Co of California
1925	MIDDLETON S GARAGE	R. L. Polk & Co. of California
	MOSSWOOD REALTY CO	R. L. Polk & Co. of California
1920	LORENZEN D E	R. L. Polk & Co. of California

4143 BROADWAY

<u>Year</u>	<u>Uses</u>	<u>Source</u>
1920	BAKERS GARAGE	R. L. Polk & Co. of California

4145 BROADWAY

<u>Year</u>	<u>Uses</u>	<u>Source</u>
2006	DOWNTOWNAUTO CENTER DOWNTOWNAUTO CENTER TOYOTA DOWNTOWN TOYOTA TOYOTA OF OKLD DWNINW ATO CNTR	Haines Company, Inc. Haines Company, Inc. Haines Company, Inc. Haines Company, Inc. Haines Company, Inc. Haines Company, Inc. Haines Company, Inc. Haines Company, Inc. Haines Company, Inc.
1996	DOWNTOWN AUTO CENTER	PACIFIC BELL DIRECTORY

FINDINGS

<u>Year</u>	<u>Uses</u>	<u>Source</u>
1992	DOWNTOWN AUTO CENTER	PACIFIC BELL DIRECTORY
1991	Merit Pontiac GMC	PACIFIC BELL WHITE PAGES
	DOW N TOW N AUTO CE N TE R	PACIFIC BELL WHITE PAGES
	Downtown Saab	PACIFIC BELL WHITE PAGES
	Downtown Subaru	PACIFIC BELL WHITE PAGES
1986	Downtown Auto Center	PACIFIC BELL WHITE PAGES
	Downtown Saab	PACIFIC BELL WHITE PAGES
	Merit Pontiac GMC	PACIFIC BELL WHITE PAGES
	PROFE S S ION AL LE AS IN G COMPAN Y	PACIFIC BELL WHITE PAGES
1955	ANDERSON CARPET & LINOLEUM	The Pacific Telephone & Telegraph Co.
1950	ANDERSON CARPET & LINOLEUT	The Pacific Telephone & Telegraph Co.
	ANDERSON CARPET & LINOLEUMI	The Pacific Telephone & Telegraph Co.
1938	OAKLAND AIRCRAFT METAL TRAINING SCHOOL	Pacific Telephone
1925	HANSEN ROBERTSON & ZUMWALT GENL CONTRS	R. L. Polk & Co. of California
	OLSEN THOS A REALTOR	R. L. Polk & Co. of California
1920	PEERLESS POTATO CHIP CO	R. L. Polk & Co. of California

4147 BROADWAY

<u>Year</u>	<u>Uses</u>	<u>Source</u>
1933	VAN VALKENBURG HAROLD A (LELA M) RESEARCH LABTY	R. L. Polk & Co.
1928	FRANK Harry Delia auto senders	R.L. Polk and Co of California

4149 BROADWAY

<u>Year</u>	<u>Uses</u>	<u>Source</u>
1955	REYNOLDS GLEN W SHOCK ABSRBRS	The Pacific Telephone & Telegraph Co.
1950	REYNOLDS GLEN W SHOCK ABSRBRS	The Pacific Telephone & Telegraph Co.
1938	BROADWAY FLORIST & NURSERY CO	Pacific Telephone
1920	GLOGOVAZ M R R	R. L. Polk & Co. of California

4153 BROADWAY

<u>Year</u>	<u>Uses</u>	<u>Source</u>
1950	BROOKLER MOTORS	The Pacific Telephone & Telegraph Co.

4157 BROADWAY

<u>Year</u>	<u>Uses</u>	<u>Source</u>
1950	WOODWARD RUSSELL R	The Pacific Telephone & Telegraph Co.
	SAUPE R B DROADWAY UPHOLSTERING CO	The Pacific Telephone & Telegraph Co.

FINDINGS

<u>Year</u>	<u>Uses</u>	<u>Source</u>
1950	BROADWAY UPHOLSTERING CO	The Pacific Telephone & Telegraph Co.
1945	SAUPE R B BROADWAY UPHOLSTERING CO	The Pacific Telephone & Telegraph Co.
1938	SAUPE R B BROADWAY UPHOLSTERING CO	Pacific Telephone
	MEAD LESLIE H R	Pacific Telephone
1933	LAZANSKY MILTON W (CARRIE) GRO	R. L. Polk & Co.
1928	Funk Davis L Nellie M gro	R.L. Polk and Co of California
1925	FUNK D L	R. L. Polk & Co. of California
	ALTON GROCERY	R. L. Polk & Co. of California
1920	HUTCHISON J L GROC	R. L. Polk & Co. of California
	ALTON GROCERY	R. L. Polk & Co. of California

4159 BROADWAY

<u>Year</u>	<u>Uses</u>	<u>Source</u>
1955	LIEBELT AUGUSTA W R	The Pacific Telephone & Telegraph Co.
1950	LIEBELT AUGUSTA W R	The Pacific Telephone & Telegraph Co.
1945	LIEBELT AUGUSTA W R	The Pacific Telephone & Telegraph Co.
1933	WILHELM PAUL R	R. L. Polk & Co.
	WILHELM HANNAH (WID GERARD) H	R. L. Polk & Co.
	HICKS VIVIAN MRS RESTR	R. L. Polk & Co.
1928	H	R.L. Polk and Co of California
	Funk Davis L Nellie M gro	R.L. Polk and Co of California
1920	BRIEN B J R	R. L. Polk & Co. of California

4161 BROADWAY

<u>Year</u>	<u>Uses</u>	<u>Source</u>
1950	COLE REALTY	The Pacific Telephone & Telegraph Co.
1933	HASLAM EDWIN E SHOE REPR	R. L. Polk & Co.
1925	KUNHARDT CLAUDE R	R. L. Polk & Co. of California
1920	KUNHARDT CLAUDE R	R. L. Polk & Co. of California

4163 BROADWAY

<u>Year</u>	<u>Uses</u>	<u>Source</u>
1933	WEISENBURGER FRED E (BEATRICE) GLASS	R. L. Polk & Co.
1925	BROADWAY CABINET CO	R. L. Polk & Co. of California

4165 BROADWAY

<u>Year</u>	<u>Uses</u>	<u>Source</u>
1945	ALTON FUEL & FEED CO	The Pacific Telephone & Telegraph Co.

FINDINGS

<u>Year</u>	<u>Uses</u>	<u>Source</u>
1938	ALTON FUEL & FEED CO	Pacific Telephone
1933	MADSEN SIMON (KAREN) COAL	R. L. Polk & Co.
1928	rd Simon Karin fuel	R.L. Polk and Co of California
	Glencort Arth C barbe R	R.L. Polk and Co of California
1925	ALTON FUEL & FEED CO	R. L. Polk & Co. of California
1920	ALTON FUEL & FEED CO	R. L. Polk & Co. of California

4171 BROADWAY

<u>Year</u>	<u>Uses</u>	<u>Source</u>
2006	AUTO DEPOT	Haines Company, Inc.
1996	AUTO 4 U	PACIFIC BELL DIRECTORY
1950	ELITE CLEANERS	The Pacific Telephone & Telegraph Co.
1945	ELITE CLEANERS	The Pacific Telephone & Telegraph Co.
1933	VANITERIA INC L O BOND PRES G L DE VORE SEC-TREAS CLO CLNR	R. L. Polk & Co.
	BOND SAML H BR MGR VANITERIA INC R	R. L. Polk & Co.
1928	way Rattan Shoppe Paul Shlegeris furn mfrs	R.L. Polk and Co of California
1925	SHLEGERIS P	R. L. Polk & Co. of California

4173 BROADWAY

<u>Year</u>	<u>Uses</u>	<u>Source</u>
1950	BRYANT ROBT R	The Pacific Telephone & Telegraph Co.
1933	SMITH MAURICE D MTRMN R	R. L. Polk & Co.
	SMITH M DELOS COND H	R. L. Polk & Co.
1928	Pearl Emil H H	R.L. Polk and Co of California
1925	STEPHENS ALFRED R	R. L. Polk & Co. of California

4175 BROADWAY

<u>Year</u>	<u>Uses</u>	<u>Source</u>
1928	De Geo L Dorothy do cln R	R.L. Polk and Co of California
1925	TEDRICK MRS ELIZ R	R. L. Polk & Co. of California
	ALTON HOME BAKERY	R. L. Polk & Co. of California

4177 BROADWAY

<u>Year</u>	<u>Uses</u>	<u>Source</u>
1950	VON EGERT A N BAKER BOY DOUGHNUT SHOP	The Pacific Telephone & Telegraph Co.
	BAKER BOY DOUGHNUT SHOP	The Pacific Telephone & Telegraph Co.
1945	DIERKS DOUGHNUT SHOP	The Pacific Telephone & Telegraph Co.

FINDINGS

<u>Year</u>	<u>Uses</u>	<u>Source</u>
1938	DIERKS DOUGHNUT SHOP	Pacific Telephone
1933	LAWTON MAUDE MRS CONFR	R. L. Polk & Co.
1928	Win G Narcissa L confr mf R	R.L. Polk and Co of California
1925	WILLOW CANDY FACTORY	R. L. Polk & Co. of California

4181 BROADWAY

<u>Year</u>	<u>Uses</u>	<u>Source</u>
2006	ANDERSON CRPT&	Haines Company, Inc.
	LNLM SLS CO CLNG	Haines Company, Inc.
	CO INC	Haines Company, Inc.
	CO INC	Haines Company, Inc.
	LINOLEUM SALES	Haines Company, Inc.
	LINOLEUM SALES	Haines Company, Inc.

4184 BROADWAY

<u>Year</u>	<u>Uses</u>	<u>Source</u>
1955	COSTELLA G R	The Pacific Telephone & Telegraph Co.
1950	FCWLER MELVIN R	The Pacific Telephone & Telegraph Co.
1945	CARSE ETHEL R	The Pacific Telephone & Telegraph Co.
	COSTELLA G R	The Pacific Telephone & Telegraph Co.
	HAMLIN F MRS R	The Pacific Telephone & Telegraph Co.
	RAMOS E MRS R	The Pacific Telephone & Telegraph Co.
	RANGEL RUTH R	The Pacific Telephone & Telegraph Co.
1938	AMARAL L MISS R	Pacific Telephone
	BUTTNER JOHN J R	Pacific Telephone
1933	CURTIS BENNETT H WHSMN R	R. L. Polk & Co.
	CURTIS MARION C TCHR R	R. L. Polk & Co.
	CURTIS THOS B (LAURA) SLSMN H	R. L. Polk & Co.
	FOOTE ALINA WAITER H	R. L. Polk & Co.
	MASTERS CHAS L (BERNICE) MUSIC TCHR H	R. L. Polk & Co.
	MYHRE HAROLD L CLK H	R. L. Polk & Co.
	NEWMAN VIOLET V WAITER H	R. L. Polk & Co.
	WENK MINNIE (WID C L E) H	R. L. Polk & Co.
	ALBERTS FRANK SLSMN R	R. L. Polk & Co.
	ALBERTS JOSEPHINE STEN H	R. L. Polk & Co.
1928	Broadridge Apartments W H Flynn mgr	R.L. Polk and Co of California
	Christian A H	R.L. Polk and Co of California
	N Wm H Lota mgr Broadridge Apts H	R.L. Polk and Co of California

FINDINGS

<u>Year</u>	<u>Uses</u>	<u>Source</u>
1928	Pickens C J Mrs H	R.L. Polk and Co of California
	Rietzke Chas R Elsie M barbe R	R.L. Polk and Co of California
	H	R.L. Polk and Co of California
	Sweaney Ethel H	R.L. Polk and Co of California
	Fairfax Jeannette H	R.L. Polk and Co of California
1925	TAYLOR L M R	R. L. Polk & Co. of California

4191 BROADWAY

<u>Year</u>	<u>Uses</u>	<u>Source</u>
1925	TECH TIRE CO	R. L. Polk & Co. of California
1920	ADAMS & GREB	R. L. Polk & Co. of California
	TECHNICAL TIRE CO	R. L. Polk & Co. of California

4193 BROADWAY

<u>Year</u>	<u>Uses</u>	<u>Source</u>
1920	MOTHER S BOX LUNCH CO	R. L. Polk & Co. of California

4200 BROADWAY

<u>Year</u>	<u>Uses</u>	<u>Source</u>
2006	RENT A CENTER	Haines Company, Inc.
1996	KRAGEN AUTO PARTS	PACIFIC BELL DIRECTORY
1992	KRAGEN AUTO WORKS	PACIFIC BELL DIRECTORY
1986	Krager C	PACIFIC BELL WHITE PAGES
	Kragen Auto Supply	PACIFIC BELL WHITE PAGES
1950	SIGNAL SERVICE STATIONS	The Pacific Telephone & Telegraph Co.
1938	SIMPSON BREEN & VAN HORNE SERV STA	Pacific Telephone
1933	SIMPSON LESLIE I (LAURA) GAS STA	R. L. Polk & Co.
1928	Oieeco Edw B Nellie sorv eta	R.L. Polk and Co of California

4201 BROADWAY

<u>Year</u>	<u>Uses</u>	<u>Source</u>
1945	MACK S TEXACO SERVICE	The Pacific Telephone & Telegraph Co.
1938	ROGER S J C BROADWAY SERVICE STA	Pacific Telephone
1933	STODDARD HENRY H (ETHEL M) GAS STA	R. L. Polk & Co.

FINDINGS

Broadway

4207 Broadway

<u>Year</u>	<u>Uses</u>	<u>Source</u>
2014	BAY APPLIANCE SALES & SVC CO	EDR Digital Archive
	BAY APPLIANCE SALES & SVC CO	EDR Digital Archive
2010	BAY APPLIANCE SALES & SVC CO	EDR Digital Archive
	BAY APPLIANCE SALES & SVC CO	EDR Digital Archive

BROADWAY

4207 BROADWAY

<u>Year</u>	<u>Uses</u>	<u>Source</u>
2006	BAY APPLIANCES	Haines Company, Inc.
	SERVICE CO	Haines Company, Inc.
1996	BAY APPLIANCE & SERVICE CO	PACIFIC BELL DIRECTORY
1992	BAY APPLIANCE & SERVICE CO	PACIFIC BELL DIRECTORY
1991	BAY APPLIAN CE & S E RVICE CO	PACIFIC BELL WHITE PAGES
1986	BAY APPLIAN CE & S E RVICE CO	PACIFIC BELL WHITE PAGES
1955	RISDEN W A CO AUTO SPEEDOMETERS	The Pacific Telephone & Telegraph Co.
1950	RISDEN W A CO AUTO SPEEDOMETERS	The Pacific Telephone & Telegraph Co.

4214 BROADWAY

<u>Year</u>	<u>Uses</u>	<u>Source</u>
1933	AIR FLUE GAS FURNACE CO G A SIMMONS BR MGR	R. L. Polk & Co.
1928	Glencort & Stoops N C Hill W A Stoops heating engs	R.L. Polk and Co of California
1925	D & D GARAGE	R. L. Polk & Co. of California

4216 BROADWAY

<u>Year</u>	<u>Uses</u>	<u>Source</u>
1928	De & Gunn L A M De Mars G F Gunn auto reprs	R.L. Polk and Co of California

Broadway

4220 Broadway

<u>Year</u>	<u>Uses</u>	<u>Source</u>
2014	SHERWIN-WILLIAMS COMPANY	EDR Digital Archive
	SHERWIN-WILLIAMS COMPANY	EDR Digital Archive

FINDINGS

BROADWAY

4220 BROADWAY

<u>Year</u>	<u>Uses</u>	<u>Source</u>
2006	BROADWAY	Haines Company, Inc.
	DS SALES CO	Haines Company, Inc.
	FASHION	Haines Company, Inc.
1996	D S SALES CO	PACIFIC BELL DIRECTORY
1992	NANCY	PACIFIC BELL DIRECTORY
1991	Nancy deptstr	PACIFIC BELL WHITE PAGES
1986	Nancy dept str	PACIFIC BELL WHITE PAGES
1945	MACFARLANE S FACTRY STORES CANDLES & NUTS	The Pacific Telephone & Telegraph Co.
1938	MACFARLANE S FACTORY STORES CANDIES & NUTS	Pacific Telephone
	MCFARLANE S FACTORY STORE NO 1	Pacific Telephone
1925	SIEGRIEST S BATTERIES	R. L. Polk & Co. of California
	BROADWAY BATTERY & ELECTRIC SHOP	R. L. Polk & Co. of California

4224 BROADWAY

<u>Year</u>	<u>Uses</u>	<u>Source</u>
1950	DAREZZO RBOBT A R	The Pacific Telephone & Telegraph Co.
	HADLEY E A R	The Pacific Telephone & Telegraph Co.
1945	BAUGHMAN FRANK F R	The Pacific Telephone & Telegraph Co.
	HADLEY E A R	The Pacific Telephone & Telegraph Co.
	WELCH F E R	The Pacific Telephone & Telegraph Co.
1938	HADLEY E A R	Pacific Telephone
1933	EDWARDS CAREY (BERTHA) SHOE REPR H	R. L. Polk & Co.
	HADLEY EDW M WTCHMN R	R. L. Polk & Co.
	HADLEY ERNEST A INS AGT H	R. L. Polk & Co.
	HADLEY RUBY V STEN R	R. L. Polk & Co.
	HERON DONALD G SLSMN R	R. L. Polk & Co.
	PHELAN ELIZ MRS TCHR WILLIS COLLEGE OF BUSINESS H	R. L. Polk & Co.
	SIMMONS GEO A (LENN A) BR MGR AIR FLUE GAS FURNACE CO H	R. L. Polk & Co.
	SIMMONS GEO A JR SLSMN AIR FLUE GAS FURNACE CO R	R. L. Polk & Co.
1928	Brackett Ponce 0 Winnifred S br mgr E K Wood Lmbr Co H	R.L. Polk and Co of California
	h Lily R	R.L. Polk and Co of California

FINDINGS

<u>Year</u>	<u>Uses</u>	<u>Source</u>
1928	Derry Burwell C lawyer H	R.L. Polk and Co of California
	Don Chas M depy city clk Okid	R.L. Polk and Co of California
	/ Ernest A real est	R.L. Polk and Co of California
	ers Ruby V R	R.L. Polk and Co of California
	h Elmer slsmn H	R.L. Polk and Co of California
	N Helene Elite Pur Shop R	R.L. Polk and Co of California
	Rollo W Helen slsmn H	R.L. Polk and Co of California
	av Lillian M Mrs pharm Mrs D B Dill R	R.L. Polk and Co of California
	Broadway Norman clk Mrs D B Dill R	R.L. Polk and Co of California
1925	BLOCK P D R	R. L. Polk & Co. of California
	HADLEY E A R	R. L. Polk & Co. of California
1920	ALEXANDER GEO R R	R. L. Polk & Co. of California
	DOREMUS JOHN A R	R. L. Polk & Co. of California
	HUMPHREY W A R	R. L. Polk & Co. of California
	SEROY C A R	R. L. Polk & Co. of California

4225 BROADWAY

<u>Year</u>	<u>Uses</u>	<u>Source</u>
1996	EAST BAY CALIFORNIANS FOR AFFIRMATIVE ACTION	PACIFIC BELL DIRECTORY
	BLACK BUSINESS LISTINGS	PACIFIC BELL DIRECTORY
1986	Downtown Pinin Farina	PACIFIC BELL WHITE PAGES
	Downtown Suburu	PACIFIC BELL WHITE PAGES
	Downtown Bertone	PACIFIC BELL WHITE PAGES

Broadway

4238 Broadway

<u>Year</u>	<u>Uses</u>	<u>Source</u>
2014	BRIDGESTONE RET OPERATIONS LLC	EDR Digital Archive
	BRIDGESTONE RET OPERATIONS LLC	EDR Digital Archive
2010	BRIDGESTONE RET OPERATIONS LLC	EDR Digital Archive
	BRIDGESTONE RET OPERATIONS LLC	EDR Digital Archive

BROADWAY

4238 BROADWAY

<u>Year</u>	<u>Uses</u>	<u>Source</u>
2006	FOREIGN AUTO	Haines Company, Inc.
	TAYMUREE	Haines Company, Inc.

FINDINGS

<u>Year</u>	<u>Uses</u>	<u>Source</u>
1996	TAYMUREE FOREIGN AUTO CENTER	PACIFIC BELL DIRECTORY
1992	TAYMUREE FOREIGN AUTO CENTER	PACIFIC BELL DIRECTORY
1986	Electrical Appliance Parts Co	PACIFIC BELL WHITE PAGES
1955	ELECTRICAL APPLIANCE SERVICE CO	The Pacific Telephone & Telegraph Co.
1950	ELECTRICAL APPLIANCE SERVICE CO	The Pacific Telephone & Telegraph Co.
1945	EMERICK & DUNCAN CO PAINTS & BRUSHES	The Pacific Telephone & Telegraph Co.
1938	WHITEHEAD METAL PRODUCTS CO INC	Pacific Telephone
	MONEL METAL APPLIANCE AGENCY	Pacific Telephone
1933	MACFARLANE DONALD L (EDITH P) MFG CONFR	R. L. Polk & Co.
1928	After All Shops Inc J W Robinson sec soft drinks	R.L. Polk and Co of California
	~4238	R.L. Polk and Co of California
	Samarkand Ice Cream Co R M Bradshaw br mg R	R.L. Polk and Co of California

4242 BROADWAY

<u>Year</u>	<u>Uses</u>	<u>Source</u>
1992	H R C CO	PACIFIC BELL DIRECTORY
	H R C CO	PACIFIC BELL DIRECTORY
1991	HRCCo	PACIFIC BELL WHITE PAGES
	H RC Co	PACIFIC BELL WHITE PAGES
	HR D I A F LC 10	PACIFIC BELL WHITE PAGES
1945	METROPOLITAN WINDOW SHADE FACTORY	The Pacific Telephone & Telegraph Co.
1938	METROPOLITAN WINDOW SHADE FACTORY	Pacific Telephone
1933	HILL HARRY C (GLADYS) WINDOW SHADES	R. L. Polk & Co.
1928	h Harry C Gladys window shade mfr	R.L. Polk and Co of California
1925	METROPOLITAN WINDOW SHADE FACTORY	R. L. Polk & Co. of California

4244 BROADWAY

<u>Year</u>	<u>Uses</u>	<u>Source</u>
1992	A M P B JANITORIAL	PACIFIC BELL DIRECTORY
	TOY TRAIN DEPOT	PACIFIC BELL DIRECTORY
	CALIFORNIA COLLECTABLES	PACIFIC BELL DIRECTORY
	AMERICAN MUTUAL PROTECTIVE BUREAU INC	PACIFIC BELL DIRECTORY
1991	AMPB Security Inc	PACIFIC BELL WHITE PAGES

FINDINGS

<u>Year</u>	<u>Uses</u>	<u>Source</u>
1991	AM PM Airporter	PACIFIC BELL WHITE PAGES
	AME RICAN MUTUAL PROTE CTIVE BURE AU IN C	PACIFIC BELL WHITE PAGES
	AMP BJanitorial	PACIFIC BELL WHITE PAGES
1986	Meyer Library	PACIFIC BELL WHITE PAGES
	Broadway & College Av	PACIFIC BELL WHITE PAGES
	A M P B Janitorlal	PACIFIC BELL WHITE PAGES
	A M P B Security Inc	PACIFIC BELL WHITE PAGES
	AME RICAN MUTUAL PROTE CTIVE BURE AU IN C	PACIFIC BELL WHITE PAGES
	American Mutual Protective Bureau Inc	PACIFIC BELL WHITE PAGES
	American National Insurance Co	PACIFIC BELL WHITE PAGES
	Combination District Offices Life Healthli	
	California Collectables	PACIFIC BELL WHITE PAGES
	CALIFORN IA COLLE GE OF ARTS & CRAFTS	PACIFIC BELL WHITE PAGES
1945	BELL WALTER A R	The Pacific Telephone & Telegraph Co.
1933	BEEBE DEWEY W MOTOR COACH OPR R	R. L. Polk & Co.
1925	NICHOLLS WM C R	R. L. Polk & Co. of California

4246 BROADWAY

<u>Year</u>	<u>Uses</u>	<u>Source</u>
1938	MCKINNEY E L R	Pacific Telephone

4248 BROADWAY

<u>Year</u>	<u>Uses</u>	<u>Source</u>
1933	MANTLE HENRY A (BEATRICE) RESTR	R. L. Polk & Co.

Broadway

4252 Broadway

<u>Year</u>	<u>Uses</u>	<u>Source</u>
2010	PEACEMAKERS	EDR Digital Archive
	PARK PLACE OF ALAMEDA COUNTY	EDR Digital Archive
	PARK PLACE OF ALAMEDA COUNTY	EDR Digital Archive
	PEACEMAKERS	EDR Digital Archive

FINDINGS

BROADWAY

4252 BROADWAY

<u>Year</u>	<u>Uses</u>	<u>Source</u>
2006	ROSELYN DRess	Haines Company, Inc.
1996	AMERICAN MUTUAL PROTECTIVE BUREAU INC	PACIFIC BELL DIRECTORY
	CALIFORNIA COLLECTABLES	PACIFIC BELL DIRECTORY
1992	ABBHEY HOME HEALTHCARE	PACIFIC BELL DIRECTORY
1991	Abbey Foster	PACIFIC BELL WHITE PAGES
	Foster Medical Corpsee Abbey Foster	PACIFIC BELL WHITE PAGES
1955	PABCO PAINT MART	The Pacific Telephone & Telegraph Co.
	STARK EARL F PABCO PAINT MART	The Pacific Telephone & Telegraph Co.
1950	STARK EARL F PABCO PAINT MART	The Pacific Telephone & Telegraph Co.
	PABCO PAINT MART	The Pacific Telephone & Telegraph Co.
1945	PABCO PAINT STORE	The Pacific Telephone & Telegraph Co.
1938	PABCO PAINT STORE	Pacific Telephone
1933	KESHISHIAN HAJE (TAKOUHY) RUG CLNR	R. L. Polk & Co.
1925	ESMOND S CAKE SHOP	R. L. Polk & Co. of California

Broadway

4260 Broadway

<u>Year</u>	<u>Uses</u>	<u>Source</u>
2010	RSVP PARTY RENTALS INC	EDR Digital Archive
	PIEDMONT PARTY RENTALS	EDR Digital Archive
	PIEDMONT PARTY RENTALS	EDR Digital Archive
	RSVP PARTY RENTALS INC	EDR Digital Archive

BROADWAY

4260 BROADWAY

<u>Year</u>	<u>Uses</u>	<u>Source</u>
2006	RENTALS	Haines Company, Inc.
	PIEDMNTPARTY	Haines Company, Inc.
1933	HOLMAN MERRITT C MFG CONFR	R. L. Polk & Co.

4264 BROADWAY

<u>Year</u>	<u>Uses</u>	<u>Source</u>
1925	SUPERIOR DOUGHNUT CO	R. L. Polk & Co. of California

FINDINGS

Broadway

4266 Broadway

<u>Year</u>	<u>Uses</u>	<u>Source</u>
2010	OAKLAND KARATE & KICKBOXING	EDR Digital Archive
	OAKLAND KARATE & KICKBOXING	EDR Digital Archive

BROADWAY

4266 BROADWAY

<u>Year</u>	<u>Uses</u>	<u>Source</u>
2006	THERAPY&FITNESS	Haines Company, Inc.
	FLEX PHYSICAL	Haines Company, Inc.
1996	VIDEO-CITY PRODUCTIONS	PACIFIC BELL DIRECTORY
	CITY PIZZA-TAKE-N-BAKE	PACIFIC BELL DIRECTORY
	VIDEO CITY STORES	PACIFIC BELL DIRECTORY
1992	VIDEO-CITY PRODUCTIONS	PACIFIC BELL DIRECTORY
	CITY PIZZA-TAKE-N-BAKE	PACIFIC BELL DIRECTORY
	VIDEO CITY STORES	PACIFIC BELL DIRECTORY
1991	Video City Productions	PACIFIC BELL WHITE PAGES
	VIDE O CITY S TORE S	PACIFIC BELL WHITE PAGES
1950	PECTOR GLASS CO GLAZR CONTR	The Pacific Telephone & Telegraph Co.
	OAKLAND CENTRAL GLASS CO	The Pacific Telephone & Telegraph Co.
	CENTRAL OAKLAND GLASS CO	The Pacific Telephone & Telegraph Co.
1938	DUTCH BOY QUALITY SALAD KITCHEN	Pacific Telephone
1925	KUNHARDT CLAUDE CANDY WHOLESALE & MFG	R. L. Polk & Co. of California

Broadway

4268 Broadway

<u>Year</u>	<u>Uses</u>	<u>Source</u>
2014	GUSTAFSON CLIFF CO	EDR Digital Archive
	GUSTAFSON CLIFF CO	EDR Digital Archive
2010	CHEN SPENCER	EDR Digital Archive
	GUSTAFSON CLIFF CO	EDR Digital Archive
	PAGNELLO STUDIOS	EDR Digital Archive
	PAGNELLO STUDIOS	EDR Digital Archive
	CHEN SPENCER	EDR Digital Archive
	GUSTAFSON CLIFF CO	EDR Digital Archive

FINDINGS

BROADWAY

4268 BROADWAY

<u>Year</u>	<u>Uses</u>	<u>Source</u>
2006	GUSTAFSON Cliff	Haines Company, Inc.
1996	MONTGOMERY PATRICIA A FINE ART STUDIO	PACIFIC BELL DIRECTORY
	GUSTAFSON CLIFF	PACIFIC BELL DIRECTORY
	B CHEN SPENCER	PACIFIC BELL DIRECTORY
1992	GUSTAFSON CLIFF	PACIFIC BELL DIRECTORY
1991	Billy Jim	PACIFIC BELL WHITE PAGES
	Gustafson Cliff	PACIFIC BELL WHITE PAGES
	Holland Rebecca	PACIFIC BELL WHITE PAGES
	Semicon Quartz Co	PACIFIC BELL WHITE PAGES
1986	Three R Construction	PACIFIC BELL WHITE PAGES
	From East Bay Telephones Call	PACIFIC BELL WHITE PAGES
	INDUS TRIAL IN DE MN ITY COMPAN Y	PACIFIC BELL WHITE PAGES
	Industrial Glass Blowing	PACIFIC BELL WHITE PAGES
	Applied Glassblowing	PACIFIC BELL WHITE PAGES

4270 BROADWAY

<u>Year</u>	<u>Uses</u>	<u>Source</u>
1996	BRASS & GLASS FACTORY OUTLET	PACIFIC BELL DIRECTORY
1986	Slumberest Beds & Brass	PACIFIC BELL WHITE PAGES
	Slusher Donald	PACIFIC BELL WHITE PAGES
1970	AUTOMATION SALES	Pacific Telephone Directory
1938	MORSE W C AUTO DISTR	Pacific Telephone
	FEDERAL MOTOR TRUCK CO DISTRIBUTOR	Pacific Telephone
	TWIN COACH COMPANY FACTORY BRANCH	Pacific Telephone
1928	MORSE Wendell C Eliz auto di R	R.L. Polk and Co of California
1925	MORSE W C MOTOR CO	R. L. Polk & Co. of California

4276 BROADWAY

<u>Year</u>	<u>Uses</u>	<u>Source</u>
1950	CHIP STEALK CO	The Pacific Telephone & Telegraph Co.
1945	TINY S WAFFLE SHOP	The Pacific Telephone & Telegraph Co.
1933	TWIN COACH CORP O R FAGEOL MGR	R. L. Polk & Co.

FINDINGS

4291 BROADWAY

<u>Year</u>	<u>Uses</u>	<u>Source</u>
1950	GOODYEAR TIRE & RUBBER CO AGCY	The Pacific Telephone & Telegraph Co.
1945	PAYNTER PERC TIRES	The Pacific Telephone & Telegraph Co.
1938	PAYNTER PERC LIGHTNING TIRE SERVICE	Pacific Telephone
1933	PAYNTER PERCY L (THELMA) TIRE REPR	R. L. Polk & Co.

4295 BROADWAY

<u>Year</u>	<u>Uses</u>	<u>Source</u>
1950	GREEN WIN BROADWAY RADIO & TELEVISION	The Pacific Telephone & Telegraph Co.
	BRCADWAY RADIO & TELEVISI LN	The Pacific Telephone & Telegraph Co.
1933	TOLIVER THOS W (STELLA) BARBER	R. L. Polk & Co.

4299 BROADWAY

<u>Year</u>	<u>Uses</u>	<u>Source</u>
1996	CALIFORNIA DRIVE-IN RESTAURANTS INC OFC	PACIFIC BELL DIRECTORY
	CALIF DRIVE IN RESTAURANT INC	PACIFIC BELL DIRECTORY
	DAVE S COFFEE SHOP	PACIFIC BELL DIRECTORY
1992	CALIFORNIA DRIVE-IN RESTAURANTS INC OFC	PACIFIC BELL DIRECTORY
	CALIF DRIVE IN RESTAURANT INC	PACIFIC BELL DIRECTORY
	DAVE S COFFEE SHOP	PACIFIC BELL DIRECTORY
1991	Daves Coffee Shop	PACIFIC BELL WHITE PAGES
1986	Calif Drive In Restaurant Inc	PACIFIC BELL WHITE PAGES
	California Driving School	PACIFIC BELL WHITE PAGES
	CALIFORN IA DYN AMICS CORPORATION PO Box 6429 Terra Linda	PACIFIC BELL WHITE PAGES
	CALIFORN IA E LE CTRIC CO	PACIFIC BELL WHITE PAGES
	Daves Coffee Shop	PACIFIC BELL WHITE PAGES
1933	WHITE TAVERNS LTD BERKELEY	R. L. Polk & Co.

Broadway

4300 Broadway

<u>Year</u>	<u>Uses</u>	<u>Source</u>
2014	DOMINICS ORGNAL GNOVA DELI INC	EDR Digital Archive
	DOMINICS ORGNAL GNOVA DELI INC	EDR Digital Archive
2010	DOMINICS ORGNAL GNOVA DELI INC	EDR Digital Archive

FINDINGS

<u>Year</u>	<u>Uses</u>	<u>Source</u>
2010	DOMINICS ORGNAL GNOVA DELI INC	EDR Digital Archive

4336 Broadway

<u>Year</u>	<u>Uses</u>	<u>Source</u>
2014	ART TILE INC	EDR Digital Archive
	ASBESTOS CONTROL CENTER	EDR Digital Archive
	ART TILE INC	EDR Digital Archive
	ASBESTOS CONTROL CENTER	EDR Digital Archive
2010	ART TILE INC	EDR Digital Archive
	ASBESTOS CONTROL CENTER	EDR Digital Archive
	ASBESTOS CONTROL CENTER	EDR Digital Archive
	ART TILE INC	EDR Digital Archive

BROADWAY

4336 BROADWAY

<u>Year</u>	<u>Uses</u>	<u>Source</u>
2006	YATES Royal Sr	Haines Company, Inc.
	ARTTILE	Haines Company, Inc.
1996	ARTTILE	PACIFIC BELL DIRECTORY
	YATES ROYAL	PACIFIC BELL DIRECTORY
1992	EUGENE S BEAUTY SALON	PACIFIC BELL DIRECTORY
	ARTTILE	PACIFIC BELL DIRECTORY
1991	Arttile	PACIFIC BELL WHITE PAGES
	ART TILE	PACIFIC BELL WHITE PAGES
1986	Genes Beauty Salon	PACIFIC BELL WHITE PAGES
	Eugenes Beauty Salon	PACIFIC BELL WHITE PAGES
1945	NEWTON S TEA ROOM	The Pacific Telephone & Telegraph Co.
1933	NEWTON ALFD H (ZOE) RESTR	R. L. Polk & Co.
1928	Newton Alid H Zoe confy	R.L. Polk and Co of California

4340 BROADWAY

<u>Year</u>	<u>Uses</u>	<u>Source</u>
1991	North Oakland	PACIFIC BELL WHITE PAGES
1986	North Oakland	PACIFIC BELL WHITE PAGES
	Duggan Robert B CPA	PACIFIC BELL WHITE PAGES
	Gay Virgil ins	PACIFIC BELL WHITE PAGES
1933	ROBERTS WM O (RAMONA) STATIONER	R. L. Polk & Co.
1928	n Wm O Ramona staty	R.L. Polk and Co of California

FINDINGS

<u>Year</u>	<u>Uses</u>	<u>Source</u>
1928	n t Stationery Co Mrs Ellen T and W 0 Rob erts	R.L. Polk and Co of California

Broadway

4344 Broadway

<u>Year</u>	<u>Uses</u>	<u>Source</u>
2014	PARK DAY SUMMER ARTS CAMP	EDR Digital Archive
	PARK DAY SUMMER ARTS CAMP	EDR Digital Archive

BROADWAY

4344 BROADWAY

<u>Year</u>	<u>Uses</u>	<u>Source</u>
2006	No Current Listing	Haines Company, Inc.
1992	1 DESMARAIS ROBERT	PACIFIC BELL DIRECTORY
1991	Boyd Albert R	PACIFIC BELL WHITE PAGES
	Desmarals Robert	PACIFIC BELL WHITE PAGES
1986	Carlson Ted	PACIFIC BELL WHITE PAGES
	Desmarais Robert	PACIFIC BELL WHITE PAGES
1950	QUINN J D R	The Pacific Telephone & Telegraph Co.
1938	KERRY KAROLYN R	Pacific Telephone
1933	BARLOW LEWIS L (AILEEN) SLSMN C B RADSTON H	R. L. Polk & Co.
	DE SOUSA CARL CLK R	R. L. Polk & Co.
	NEWTON ALFD H (ZOE) RESTR	R. L. Polk & Co.
	REISS KARL F CHAUF R	R. L. Polk & Co.
	SOUZA CARL SLSMN SILVER S INC R	R. L. Polk & Co.
1928	Fairmont Jacob S shoe repr	R.L. Polk and Co of California
	r Effle Mrs real est H	R.L. Polk and Co of California
	Heal Erna elk C R Hyde H	R.L. Polk and Co of California
	H	R.L. Polk and Co of California

4348 BROADWAY

<u>Year</u>	<u>Uses</u>	<u>Source</u>
2006	AGress Seth	Haines Company, Inc.
	ARRON Belita	Haines Company, Inc.
	BROWN Cathy	Haines Company, Inc.
	MARTINEZJose	Haines Company, Inc.
1996	304 MANCINI L III	PACIFIC BELL DIRECTORY

FINDINGS

<u>Year</u>	<u>Uses</u>	<u>Source</u>
1996	305 DEWITT CHAD	PACIFIC BELL DIRECTORY
1992	202 SOWDER SCOT	PACIFIC BELL DIRECTORY
	203 BARFIELD CHIYO	PACIFIC BELL DIRECTORY
1991	Barfield Chiyo	PACIFIC BELL WHITE PAGES
	Louie Dean	PACIFIC BELL WHITE PAGES
	Louie Dixon	PACIFIC BELL WHITE PAGES
	Louie Don	PACIFIC BELL WHITE PAGES
	OKeefe David M	PACIFIC BELL WHITE PAGES
1986	Barfield Chiyo	PACIFIC BELL WHITE PAGES
	Inotie Osamu	PACIFIC BELL WHITE PAGES
	Inouye Ari	PACIFIC BELL WHITE PAGES
	Moore VE	PACIFIC BELL WHITE PAGES
1950	BENANE EDWARD MRS R	The Pacific Telephone & Telegraph Co.
	BOARMAN H J R	The Pacific Telephone & Telegraph Co.
	BOOR NEAL R	The Pacific Telephone & Telegraph Co.
	FRALEY GEO R	The Pacific Telephone & Telegraph Co.
	PAULSEN EATHELEBLANKENSHIP R	The Pacific Telephone & Telegraph Co.
	RAPHAEL G F R	The Pacific Telephone & Telegraph Co.
1945	WIRZ GEORGE H R	The Pacific Telephone & Telegraph Co.
	WINTON J H R	The Pacific Telephone & Telegraph Co.
	WINDER JOHN A R	The Pacific Telephone & Telegraph Co.
	JACOBS ROSE R	The Pacific Telephone & Telegraph Co.
	COULTER V MRS R	The Pacific Telephone & Telegraph Co.
	BENANE EDWARD MRS R	The Pacific Telephone & Telegraph Co.
1938	COULTER V MRS R	Pacific Telephone
	HALL HOWARD B R	Pacific Telephone
	ARNOLD N D R	Pacific Telephone
1933	BRANCHEAU WANDA SMSTRS H	R. L. Polk & Co.
	CASAUX CHAS CLK R	R. L. Polk & Co.
	CASAUX MARIE MRS H	R. L. Polk & Co.
	GEORGE ALBT (HELEN) SLSMN H	R. L. Polk & Co.
	GOULD ROBT R	R. L. Polk & Co.
	LYMAN BESS SLSWN R	R. L. Polk & Co.
	MORGAN JOHN AUTO MECH R	R. L. Polk & Co.
	REYNOLDS OKA MRS MESSAGE	R. L. Polk & Co.
	ROBERTS ALAN K (MADELINE) ASST BR MGR AM TRUST CO H	R. L. Polk & Co.
	SMITH RICHD W (BERNICE L) AUTO MECH H	R. L. Polk & Co.

FINDINGS

<u>Year</u>	<u>Uses</u>	<u>Source</u>
1928	wooi Mary E tchr OPS R	R.L. Polk and Co of California
	Devoe Esther stdt R	R.L. Polk and Co of California
	Brancheau Wanda drsmk R	R.L. Polk and Co of California
	Birch Benj Bessie credit mgr Armature & Ignition Supp Co H	R.L. Polk and Co of California
	Eide Earl Eleanor H	R.L. Polk and Co of California
	N Jos F Ruth with B F Schlesinger & Sons H	R.L. Polk and Co of California
	34th Leurabelle stdt R	R.L. Polk and Co of California
	av Allan Madeline H	R.L. Polk and Co of California
	Service Leslie M stdt R	R.L. Polk and Co of California
	Rubber Ellen B asst sec Claremont Country Club H	R.L. Polk and Co of California
	Torr B ener H	R.L. Polk and Co of California

4350 BROADWAY

<u>Year</u>	<u>Uses</u>	<u>Source</u>
2006	o RILEYJesse	Haines Company, Inc.
1996	RILEY JESSE	PACIFIC BELL DIRECTORY
1950	C & C FLEUR DE LYS RESTAURANT	The Pacific Telephone & Telegraph Co.
	FCOAANK	The Pacific Telephone & Telegraph Co.
1938	SALLY S PIE & SANDWICH SHOP	Pacific Telephone

Broadway

4351 Broadway

<u>Year</u>	<u>Uses</u>	<u>Source</u>
2014	PTA CA CONG OF PT&S TECH HS	EDR Digital Archive
	OAKLAND UNIFIED SCHOOL DST	EDR Digital Archive
	LA CLINICA DE LA RAZA INC	EDR Digital Archive
	LA CLINICA DE LA RAZA INC	EDR Digital Archive
	OAKLAND UNIFIED SCHOOL DST	EDR Digital Archive
	PTA CA CONG OF PT&S TECH HS	EDR Digital Archive
2010	OAKLAND UNIFIED SCHOOL DST	EDR Digital Archive
	PTA CA CONGRESS OF PARENTS TEA	EDR Digital Archive
	PTA CA CONGRESS OF PARENTS TEA	EDR Digital Archive
	OAKLAND UNIFIED SCHOOL DST	EDR Digital Archive

FINDINGS

BROADWAY

4351 BROADWAY

<u>Year</u>	<u>Uses</u>	<u>Source</u>
2006	TECHNICAL	Haines Company, Inc.
	IDEX GLOBAL	Haines Company, Inc.
	SERVICES	Haines Company, Inc.
	OAKLAND	Haines Company, Inc.
	OAKLDSCHI	Haines Company, Inc.
1996	OAKLAND PUBLIC SCHOOLS	PACIFIC BELL DIRECTORY
1992	OAKLAND PUBLIC SCHOOLS	PACIFIC BELL DIRECTORY
	OAKLAND PUBLIC SCHOOLS	PACIFIC BELL DIRECTORY
1986	Oakland Technical High	PACIFIC BELL WHITE PAGES
1955	TECHNICAL HIGH SCHOOL	The Pacific Telephone & Telegraph Co.
	TECHNICAL ADULT HIGH SCHOOL	The Pacific Telephone & Telegraph Co.
1933	TECHNICAL HIGH SCHOOL	R. L. Polk & Co.

Broadway

4352 Broadway

<u>Year</u>	<u>Uses</u>	<u>Source</u>
2014	CUTS N STUFF	EDR Digital Archive
	CUTS N STUFF	EDR Digital Archive
2010	CUTS N STUFF	EDR Digital Archive
	CUTS N STUFF	EDR Digital Archive

BROADWAY

4352 BROADWAY

<u>Year</u>	<u>Uses</u>	<u>Source</u>
2006	WR OTLT STR	Haines Company, Inc.
	UNTEENS EXQSTE	Haines Company, Inc.
1996	ALLSTATE INSURANCE COMPANIES	PACIFIC BELL DIRECTORY
1992	ALLSTATE INSURANCE COMPANIES	PACIFIC BELL DIRECTORY
1991	Oakland	PACIFIC BELL WHITE PAGES
1986	Rockridge Beauty Salon	PACIFIC BELL WHITE PAGES
	Ramoni A	PACIFIC BELL WHITE PAGES
	Ramones Edw	PACIFIC BELL WHITE PAGES
	Rockridge Beauty Salon	PACIFIC BELL WHITE PAGES
1950	ULLO N F R	The Pacific Telephone & Telegraph Co.

FINDINGS

<u>Year</u>	<u>Uses</u>	<u>Source</u>
1950	ACORN WASHER & ELECTRIC SERVICE	The Pacific Telephone & Telegraph Co.
1928	gass Mfg Co H J Brien dress mfrs	R.L. Polk and Co of California

4354 BROADWAY

<u>Year</u>	<u>Uses</u>	<u>Source</u>
2006	PRECISION CUTS	Haines Company, Inc.
1996	CUTTING LOOSE HAIR DESIGN	PACIFIC BELL DIRECTORY
	PRECISION CUTS	PACIFIC BELL DIRECTORY
1992	SOUTHLAND NAILS	PACIFIC BELL DIRECTORY
	PRECISION CUTS	PACIFIC BELL DIRECTORY
1986	Tokay Hale	PACIFIC BELL WHITE PAGES
	Tokola W A	PACIFIC BELL WHITE PAGES
1950	GREENWOOD THOS S SCHOOL OF PIANO BROADWAY	The Pacific Telephone & Telegraph Co.
1933	NEWNHAM ALBT (PEARL) RESTR	R. L. Polk & Co.

4366 BROADWAY

<u>Year</u>	<u>Uses</u>	<u>Source</u>
1955	CHRIS S SUPER-DUPER HOT DOGS AND HAMBURGERS	The Pacific Telephone & Telegraph Co.
1950	CHRIS S SUPER DUPER HOT DOGS AND HAMBURGERS	The Pacific Telephone & Telegraph Co.

Broadway

4400 Broadway

<u>Year</u>	<u>Uses</u>	<u>Source</u>
2014	OREILLY AUTOMOTIVE INC	EDR Digital Archive
	OREILLY AUTOMOTIVE INC	EDR Digital Archive
2010	OREILLY AUTOMOTIVE INC	EDR Digital Archive
	OREILLY AUTOMOTIVE INC	EDR Digital Archive

BROADWAY

4400 BROADWAY

<u>Year</u>	<u>Uses</u>	<u>Source</u>
2006	KRAGEN AUTO	Haines Company, Inc.
	PARTS	Haines Company, Inc.
1991	Gap The	PACIFIC BELL WHITE PAGES
1986	Gap The	PACIFIC BELL WHITE PAGES

FINDINGS

<u>Year</u>	<u>Uses</u>	<u>Source</u>
1955	DOO-TEE SALES AGENCY INFANT TRAINERS	The Pacific Telephone & Telegraph Co.
	CARLSON MFG CO	The Pacific Telephone & Telegraph Co.
1950	DOO TEE SALES AGENCY INFANT TRAINERS	The Pacific Telephone & Telegraph Co.
	CARLSON MFG CO	The Pacific Telephone & Telegraph Co.
1925	BOADWAY HANSEN CO	R. L. Polk & Co. of California
	LOCOMOBILE SERVICE	R. L. Polk & Co. of California
	SODERLUND & PERRYMAN AUTO REPAIR	R. L. Polk & Co. of California
	STEARNS KNIGHT SALES & SERVICE	R. L. Polk & Co. of California
1920	GARFORD TRUCK AGENCY	R. L. Polk & Co. of California
	TECHNICAL GARAGE	R. L. Polk & Co. of California
	MORSE W C MOTOR CO	R. L. Polk & Co. of California

4410 BROADWAY

<u>Year</u>	<u>Uses</u>	<u>Source</u>
1950	K(LUNKS INC	The Pacific Telephone & Telegraph Co.

4422 BROADWAY

<u>Year</u>	<u>Uses</u>	<u>Source</u>
1950	BATAYIOS & FINCE USED CARS	The Pacific Telephone & Telegraph Co.

Broadway

4424 Broadway

<u>Year</u>	<u>Uses</u>	<u>Source</u>
2014	BURGER KING	EDR Digital Archive
	BURGER KING	EDR Digital Archive

BROADWAY

4424 BROADWAY

<u>Year</u>	<u>Uses</u>	<u>Source</u>
2006	BURGER KING	Haines Company, Inc.
	BURGERKING	Haines Company, Inc.
1991	Oakland	PACIFIC BELL WHITE PAGES

FINDINGS

Broadway

4496 Broadway

<u>Year</u>	<u>Uses</u>	<u>Source</u>
2014	PURPLE PEPPER PIZZA	EDR Digital Archive
	BROADWAY MAIL BOX ETC	EDR Digital Archive
	OFFICEWASH CONCIERGE	EDR Digital Archive
	TRUTH SEEKERS	EDR Digital Archive
	MARTHA LEWIS INVESTIGATIONS	EDR Digital Archive
	SUBWAY PREET	EDR Digital Archive
	LEES DONUTS	EDR Digital Archive
	ADVANCE AMERICA CASH ADVANCE	EDR Digital Archive
	CREK PROPERTIES LLC	EDR Digital Archive
	BROADWAY MAIL BOX ETC	EDR Digital Archive
	OFFICEWASH CONCIERGE	EDR Digital Archive
	PURPLE PEPPER PIZZA	EDR Digital Archive
	TRUTH SEEKERS	EDR Digital Archive
	MARTHA LEWIS INVESTIGATIONS	EDR Digital Archive
	SUBWAY PREET	EDR Digital Archive
	LEES DONUTS	EDR Digital Archive
	ADVANCE AMERICA CASH ADVANCE	EDR Digital Archive
	CREK PROPERTIES LLC	EDR Digital Archive
2010	CREK PROPERTIES LLC	EDR Digital Archive
	URBAN NETWORK ENTERPRISES INC	EDR Digital Archive
	DEVCA MEDICAL LLC	EDR Digital Archive
	ADVANCE AMERICA CASH ADVANCE	EDR Digital Archive
	PIZZA HUT INC	EDR Digital Archive
	BROADWAY MAIL BOX ETC	EDR Digital Archive
	SUBWAY PREET	EDR Digital Archive
	PURPLE PEPPER PIZZA	EDR Digital Archive
	OFFICEWASH CONCIERGE	EDR Digital Archive
	CREK PROPERTIES LLC	EDR Digital Archive
	URBAN NETWORK ENTERPRISES INC	EDR Digital Archive
	DEVCA MEDICAL LLC	EDR Digital Archive
	ADVANCE AMERICA CASH ADVANCE	EDR Digital Archive
	BROADWAY MAIL BOX ETC	EDR Digital Archive
	SUBWAY PREET	EDR Digital Archive
	PIZZA HUT INC	EDR Digital Archive
	OFFICEWASH CONCIERGE	EDR Digital Archive

FINDINGS

<u>Year</u>	<u>Uses</u>	<u>Source</u>
2010	PURPLE PEPPER PIZZA	EDR Digital Archive

BROADWAY

4496 BROADWAY

<u>Year</u>	<u>Uses</u>	<u>Source</u>
2006	SUBWAY	Haines Company, Inc.
	ADVANCEAMERICA	Haines Company, Inc.
	CASH ADVANCE	Haines Company, Inc.
	BROADWAY	Haines Company, Inc.
	MAILBOX ETC	Haines Company, Inc.
	LEES DONUTS	Haines Company, Inc.
1991	Lees Donuts	PACIFIC BELL WHITE PAGES
1986	Broadway Shell Service	PACIFIC BELL WHITE PAGES

Broadway

4501 Broadway

<u>Year</u>	<u>Uses</u>	<u>Source</u>
2014	KAISER FOUNDATION HOSPITAL	EDR Digital Archive
	NORDSTROM SUSAN R	EDR Digital Archive
	KAISER FOUNDATION HOSPITAL	EDR Digital Archive
	NORDSTROM SUSAN R	EDR Digital Archive

BROADWAY

4137A BROADWAY

<u>Year</u>	<u>Uses</u>	<u>Source</u>
1933	BRONSTRUP ALMA R	R. L. Polk & Co.
	BRONSTRUP GUSTAVE A H	R. L. Polk & Co.
	MARK BERNICE TAILOR R	R. L. Polk & Co.
1925	MARK MRS L R	R. L. Polk & Co. of California
1920	MARK MRS L R	R. L. Polk & Co. of California

4145 1/2 BROADWAY

<u>Year</u>	<u>Uses</u>	<u>Source</u>
1933	FARETTA ANTONIO (ROSA) BARBER	R. L. Polk & Co.

FINDINGS

4157 1/2 BROADWAY

<u>Year</u>	<u>Uses</u>	<u>Source</u>
1955	WOODWARD MARY R	The Pacific Telephone & Telegraph Co.
1945	MEAD LESLIE H R	The Pacific Telephone & Telegraph Co.

4161 1/2 BROADWAY

<u>Year</u>	<u>Uses</u>	<u>Source</u>
1955	COLE NEVA L R	The Pacific Telephone & Telegraph Co.
1945	COLE NEVA L R	The Pacific Telephone & Telegraph Co.

4163 1/2 BROADWAY

<u>Year</u>	<u>Uses</u>	<u>Source</u>
1933	ADAMS LUTHER L (RUBY) BARBER	R. L. Polk & Co.

BROADWAY AVE

4141 BROADWAY AVE

<u>Year</u>	<u>Uses</u>	<u>Source</u>
1976	CITY CENTER FEDERAL SAVINGS & LOAN ASSOCIATION	R. L. Polk & Co.

4145 BROADWAY AVE

<u>Year</u>	<u>Uses</u>	<u>Source</u>
1986	MERIT PONTIAC-GMC	Pacific Bell
	PONTIAC SALES & SERVICE	Pacific Bell

4338 BROADWAY AVE

<u>Year</u>	<u>Uses</u>	<u>Source</u>
1950	TECH STATIOUER	The Pacific Telephone & Telegraph Co.

4400 BROADWAY AVE

<u>Year</u>	<u>Uses</u>	<u>Source</u>
1979	WESTERN CONTRACT FURNISHERS	Pacific Telephone
1975	WESTERN CONTRACT FURNISHERS	Pacific Telephone

BROADWAY PL

4141 BROADWAY PL

<u>Year</u>	<u>Uses</u>	<u>Source</u>
1950	MAKER S TOP SHOP	The Pacific Telephone & Telegraph Co.

FINDINGS

4184 BROADWAY PL

<u>Year</u>	<u>Uses</u>	<u>Source</u>
1950	MOORE ROBT W R	The Pacific Telephone & Telegraph Co.
1928	Francisco Edw H	R.L. Polk and Co of California

4224 BROADWAY PL

<u>Year</u>	<u>Uses</u>	<u>Source</u>
1950	MC ADAM JOHN E R	The Pacific Telephone & Telegraph Co.

4291 BROADWAY PL

<u>Year</u>	<u>Uses</u>	<u>Source</u>
1950	PAYNTER PERC TIRE CO	The Pacific Telephone & Telegraph Co.

4340 BROADWAY PL

<u>Year</u>	<u>Uses</u>	<u>Source</u>
1950	TECHNITE MALT BAR	The Pacific Telephone & Telegraph Co.

4351 BROADWAY PL

<u>Year</u>	<u>Uses</u>	<u>Source</u>
1950	TECHNNICAL ADUOT HIGH SCHOOL	The Pacific Telephone & Telegraph Co.

BROADWAY ST

4137 BROADWAY ST

<u>Year</u>	<u>Uses</u>	<u>Source</u>
1943	Hamilton Clarence E Alma clk h	R. L. Polk & Co.

4141 BROADWAY ST

<u>Year</u>	<u>Uses</u>	<u>Source</u>
1975	PEICHERT HARRY ACE SPORTS CAR CENTRE INC	Pacific Telephone
	ACE SPOM A CENTRE INC	Pacific Telephone
1967	TRU BEAM PRODUCTS INC IRON & STEEL DLPS	R. L. Polk Co.
1962	TRU BEAM PRODUCTS	Pacific Telephone

4143 BROADWAY ST

<u>Year</u>	<u>Uses</u>	<u>Source</u>
1943	Mc DONALD Alex welder	R. L. Polk & Co.

4145 BROADWAY ST

<u>Year</u>	<u>Uses</u>	<u>Source</u>
2000	DOWNTOWN AUTO CENTER	Pacific Bell

FINDINGS

<u>Year</u>	<u>Uses</u>	<u>Source</u>
2000	DOWNTOWN AUTO CENTER	Pacific Bell
1975	DOTEM PON 9 TIAC-AMERICAN GMC	Pacific Telephone
	DOTEN LEASING INC	Pacific Telephone
	DOTEN PONTIAC-AMERICAN GMC	Pacific Telephone
	DOTEN LEASIN INC	Pacific Telephone
1967	DOTEN PONTIAC INC AUTO OLRS	R. L. Polk Co.
1962	ANDERSON CARPET & LINOLEUM	Pacific Telephone
1943	Faretta Anton Rose barber	R. L. Polk & Co.
	Skinner Herman C Edith cbtmkr	R. L. Polk & Co.

4147 BROADWAY ST

<u>Year</u>	<u>Uses</u>	<u>Source</u>
1943	Reynolds Glen W Bessie W shock absorbers	R. L. Polk & Co.

4149 BROADWAY ST

<u>Year</u>	<u>Uses</u>	<u>Source</u>
1975	MUNCK STYLES & BENSON ATTYS	Pacific Telephone
1962	Reynolds Glen W shock absrbrs	Pacific Telephone

4153 BROADWAY ST

<u>Year</u>	<u>Uses</u>	<u>Source</u>
1962	Frank Gattos Pay Less Used Cars	Pacific Telephone

4157 BROADWAY ST

<u>Year</u>	<u>Uses</u>	<u>Source</u>
1962	Woodward Mary	Pacific Telephone
1943	Saupe Richd B Helen uphol	R. L. Polk & Co.

4159 BROADWAY ST

<u>Year</u>	<u>Uses</u>	<u>Source</u>
1943	Liebelt Ernest H Gertrude carp h	R. L. Polk & Co.

4161 BROADWAY ST

<u>Year</u>	<u>Uses</u>	<u>Source</u>
1967	HENDRICKS JOHN M	R. L. Polk Co.
1962	Broadway Upholstery	Pacific Telephone
	Folden E J	Pacific Telephone
1943	Appleton F E Mary mech h	R. L. Polk & Co.
	Cole Neva L Mrs slswn Major Realty Co h	R. L. Polk & Co.
	Dieffenbacher Gerald h	R. L. Polk & Co.

FINDINGS

4163 BROADWAY ST

<u>Year</u>	<u>Uses</u>	<u>Source</u>
1943	JENSEN Arth L Mary barber	R. L. Polk & Co.

4165 BROADWAY ST

<u>Year</u>	<u>Uses</u>	<u>Source</u>
1943	Terschuren Fredk fuel	R. L. Polk & Co.

4167 BROADWAY ST

<u>Year</u>	<u>Uses</u>	<u>Source</u>
1962	Rhyne Berry M Assoc Auto Sales	Pacific Telephone
	Associated Auto Sales	Pacific Telephone

4171 BROADWAY ST

<u>Year</u>	<u>Uses</u>	<u>Source</u>
2000	AUTO DEPOT	Pacific Bell
1967	SIMAS BROS SERVICE STATION GA	R. L. Polk Co.
1962	Delingers Figure & Physique Equip	Pacific Telephone
	Delingers Mr Universe Health Studio	Pacific Telephone
1943	Maillette Chas L clo clnr	R. L. Polk & Co.

4173 BROADWAY ST

<u>Year</u>	<u>Uses</u>	<u>Source</u>
1943	Millett Paul R Georgia clk h	R. L. Polk & Co.
	Maillette Chas L clo clnr h	R. L. Polk & Co.
	Millett Homer E USA r	R. L. Polk & Co.

4177 BROADWAY ST

<u>Year</u>	<u>Uses</u>	<u>Source</u>
1943	Dierks Leo A Gertrude baker	R. L. Polk & Co.

4184 BROADWAY ST

<u>Year</u>	<u>Uses</u>	<u>Source</u>
1967	APARTMENTS	R. L. Polk Co.
	COSTELLA GED	R. L. Polk Co.
	SHOWERS GEO F	R. L. Polk Co.
	VACANT	R. L. Polk Co.
1962	Costella G	Pacific Telephone
	Earhart Hattie	Pacific Telephone
	Kerr E	Pacific Telephone
	Mc Cally Deana	Pacific Telephone

FINDINGS

<u>Year</u>	<u>Uses</u>	<u>Source</u>
1962	Rockstrong E	Pacific Telephone
	Underhill Lenora	Pacific Telephone
1943	Adam Erna clo clnr h	R. L. Polk & Co.
	Burke Helen r	R. L. Polk & Co.
	Carse Ethel Indywkr r	R. L. Polk & Co.
	Costella Geo Nadine reprmn h	R. L. Polk & Co.
	Dalzell Ethel r	R. L. Polk & Co.
	Hamlin Florence Mrs r	R. L. Polk & Co.
	HUTCHINSON Chas B wtchmn r	R. L. Polk & Co.
	Jones Edith D emp MCM Co r	R. L. Polk & Co.
	Krug Ray shipydwkr h	R. L. Polk & Co.
	Williams Chas C Estella driver h	R. L. Polk & Co.

4190 BROADWAY ST

<u>Year</u>	<u>Uses</u>	<u>Source</u>
1975	DOTEM PON 9 TIAC-AMERICAN GMC	Pacific Telephone
1967	VACANT	R. L. Polk Co.
	420 INTERSECTS	R. L. Polk Co.

4200 BROADWAY ST

<u>Year</u>	<u>Uses</u>	<u>Source</u>
2000	RENT-A-CENTER	Pacific Bell
1975	JACKSON S WINES & SPIRITS	Pacific Telephone
1967	MAC FARLANES BAKERY	R. L. Polk Co.
1962	Mac Farlanes Bakery	Pacific Telephone
	MACFARLANES CANDIES	Pacific Telephone
1943	Tobey Earl J Margery gas sta	R. L. Polk & Co.
	Patterson Jas L shipydwkr r	R. L. Polk & Co.
	Dawson Wm S Geraldine USN h	R. L. Polk & Co.
	Hadley Ruby V r	R. L. Polk & Co.

4207 BROADWAY ST

<u>Year</u>	<u>Uses</u>	<u>Source</u>
2000	BAY APPLIANCE & SERVICE CO	Pacific Bell
1962	LEES AUTO LAUNDRY	Pacific Telephone
	Risden W A Co auto speedometers	Pacific Telephone

4220 BROADWAY ST

<u>Year</u>	<u>Uses</u>	<u>Source</u>
2000	D S SALES CO	Pacific Bell

FINDINGS

<u>Year</u>	<u>Uses</u>	<u>Source</u>
1975	MAC FARLANE S CANDY & ICE CREAM SHOPS	Pacific Telephone
1967	MAC FARLANES CANDIES	R. L. Polk Co.
	GARNET INTERSECTS	R. L. Polk Co.
1962	Broadway Store	Pacific Telephone
1943	stores	R. L. Polk & Co.

4224 BROADWAY ST

<u>Year</u>	<u>Uses</u>	<u>Source</u>
1967	VACANT	R. L. Polk Co.
	APARTMENTS	R. L. Polk Co.
	THOMAS CYNTHIA MRS	R. L. Polk Co.
	HARA JOHN E	R. L. Polk Co.
	VACANT	R. L. Polk Co.
	RIVAS JOSEPHINE MRS	R. L. Polk Co.
	VACANT	R. L. Polk Co.
1962	Dorgan Mary C	Pacific Telephone
	Herrick David W	Pacific Telephone
1943	Baughman Frank F Eliz slsmn Mrs B E Ware r	R. L. Polk & Co.
	Delay Jean r	R. L. Polk & Co.
	Hadley Ernest A ins agt h	R. L. Polk & Co.
	Sanders Jane waiter r	R. L. Polk & Co.

4225 BROADWAY ST

<u>Year</u>	<u>Uses</u>	<u>Source</u>
2000	AUTO WAREHOUSE OAKLAND	Pacific Bell
1967	BROADWAY DODGE INC USED CAPS	R. L. Polk Co.
1962	Hanna Jim Starlite Motrs Inc	Pacific Telephone
	Starlite Motors Inc	Pacific Telephone
1943	Callahan Bessie Mrs restr	R. L. Polk & Co.

4238 BROADWAY ST

<u>Year</u>	<u>Uses</u>	<u>Source</u>
2000	TAYMUREE FOREIGN AUTO CENTER	Pacific Bell
1967	ELECTRICAL APPLIANCE INC WHOL	R. L. Polk Co.
1962	ELECTRICAL APPLIANCE SERVICE CO	Pacific Telephone
1943	Emerick & Duncan Co paints	R. L. Polk & Co.

FINDINGS

4242 BROADWAY ST

<u>Year</u>	<u>Uses</u>	<u>Source</u>
1967	KAISER GERALD INS AGT	R. L. Polk Co.
	MANDEVILLE WM 8 INS AGT	R. L. Polk Co.
1962	Oakland	Pacific Telephone
	Roberson Jim State Farm Ins Companies	Pacific Telephone
	Mandeville William B State Farm Ins Companies	Pacific Telephone
1943	Hill Harry C Gladys window shades	R. L. Polk & Co.

4244 BROADWAY ST

<u>Year</u>	<u>Uses</u>	<u>Source</u>
1991	California Collectables	PACIFIC BELL WHITE PAGES
1975	COUNSELING CLINICS INC	Pacific Telephone
1967	MARCOM CORP TEL EQUIP MFRS	R. L. Polk Co.
1943	Bell Walter A Inez shipydwr h	R. L. Polk & Co.

4246 BROADWAY ST

<u>Year</u>	<u>Uses</u>	<u>Source</u>
1943	Caulk Amelia G Mrs h	R. L. Polk & Co.

4252 BROADWAY ST

<u>Year</u>	<u>Uses</u>	<u>Source</u>
1975	GLIDEN PAINT & DECORATING CENTERS	Pacific Telephone
1967	BROADWAY TV & APPLIANCE CO	R. L. Polk Co.
	GLIDDEN PAINT CENTER	R. L. Polk Co.
1962	GLIDDEN DRIVE IN PAINT CENTER	Pacific Telephone
	GENERAL PAINT CO	Pacific Telephone
1943	PABCO PAINT STORE Earl F Stark Mgr Paints Wallpaper Painters and Decorators Supplies	R. L. Polk & Co.

4260 BROADWAY ST

<u>Year</u>	<u>Uses</u>	<u>Source</u>
2000	A1 PARTY RENTS	Pacific Bell

4266 BROADWAY ST

<u>Year</u>	<u>Uses</u>	<u>Source</u>
2000	MCDONNELL BROS FLORISTS	Pacific Bell
1991	Bulk Duplication Labs	PACIFIC BELL WHITE PAGES
1975	A-APARTMENT SERVICE CENTER	Pacific Telephone

FINDINGS

<u>Year</u>	<u>Uses</u>	<u>Source</u>
1967	ALLEN ORGAN SALES INC SLS AND	R. L. Polk Co.
1962	Allen Organ Sales Inc	Pacific Telephone

4268 BROADWAY ST

<u>Year</u>	<u>Uses</u>	<u>Source</u>
2000	GUSTAFSON CLIFF	Pacific Bell
	B CHEN SPENCER	Pacific Bell
1975	COHEN-STUART VICTOR	Pacific Telephone
1967	SIMPLEX FOOD & MEAT PACKERS	R. L. Polk Co.
1962	STEWART & WINN INC	Pacific Telephone

4270 BROADWAY ST

<u>Year</u>	<u>Uses</u>	<u>Source</u>
1967	VACANT	R. L. Polk Co.
1962	Broadway Mather Branch	Pacific Telephone
1943	Twin Coach Co W D Foss br mgr	R. L. Polk & Co.

4291 BROADWAY ST

<u>Year</u>	<u>Uses</u>	<u>Source</u>
1962	BROADWAY RADIO & TELEVISION	Pacific Telephone
	Green Wm Broadway Radio & Telvsn	Pacific Telephone
1943	Paynter Percy L Thelma E tires	R. L. Polk & Co.

4295 BROADWAY ST

<u>Year</u>	<u>Uses</u>	<u>Source</u>
1962	North Oakland Sales & Claims Ofc	Pacific Telephone
	Nehls Robt L Farmers Ins Group	Pacific Telephone
1943	Toliver Thos W Stella barber	R. L. Polk & Co.

4297 BROADWAY ST

<u>Year</u>	<u>Uses</u>	<u>Source</u>
1967	A JOEOS BARBER SHOP	R. L. Polk Co.
	CORVI JOHN L INS AGT	R. L. Polk Co.
1962	Tate & Corvi ins	Pacific Telephone
	Corvi John L Tate & Corvi ins	Pacific Telephone

4299 BROADWAY ST

<u>Year</u>	<u>Uses</u>	<u>Source</u>
2000	DAVE S COFFEE SHOP	Pacific Bell
	CALIF DRIVE IN RESTAURANT INC	Pacific Bell

FINDINGS

<u>Year</u>	<u>Uses</u>	<u>Source</u>
2000	CALIFORNIA DRIVE-IN RESTAURANTS INC OFC	Pacific Bell
1991	Calif Drive In Restaurant Inc	PACIFIC BELL WHITE PAGES
	California Drive In Restaurants Inc Ofc	PACIFIC BELL WHITE PAGES
	California Dynamics Corp	PACIFIC BELL WHITE PAGES
1967	DAVE S COFFEE SHOP	R. L. Polk Co.
1943	White Log Coffee Shops	R. L. Polk & Co.

4336 BROADWAY ST

<u>Year</u>	<u>Uses</u>	<u>Source</u>
2000	ARTTILE	Pacific Bell
	YATES ROYAL SR	Pacific Bell
1991	Eugenes Beauty Salon	PACIFIC BELL WHITE PAGES
	Genes Beauty Salon	PACIFIC BELL WHITE PAGES
1975	GENE S BEAUTY SALON	Pacific Telephone
	EUGENE S BEAUTY SALON	Pacific Telephone
1967	EUGENES BEAUTY SALON	R. L. Polk Co.
1962	Genes Beauty Salon	Pacific Telephone
	Eugenes Beauty Salon	Pacific Telephone
1943	Newton Alf H Zoe restr	R. L. Polk & Co.

4338 BROADWAY ST

<u>Year</u>	<u>Uses</u>	<u>Source</u>
1967	VACANT	R. L. Polk Co.
1943	California Council of Dads Clubs	R. L. Polk & Co.

4340 BROADWAY ST

<u>Year</u>	<u>Uses</u>	<u>Source</u>
1967	LEE BROS APPLIANCE SERVICE SLS & SERV 6 S	R. L. Polk Co. R. L. Polk Co.
1962	Lee Bros Refrigeration Service	Pacific Telephone

4344 BROADWAY ST

<u>Year</u>	<u>Uses</u>	<u>Source</u>
1975	GAY VIRGIL INS	Pacific Telephone
	CHIU CURLEE INS	Pacific Telephone
1967	GILLANO CHARLES	R. L. Polk Co.
1962	Gilliland Cliff	Pacific Telephone
1943	Morton Helen E slsw n h BENNETT Wm J S acct r	R. L. Polk & Co. R. L. Polk & Co.

FINDINGS

<u>Year</u>	<u>Uses</u>	<u>Source</u>
1943	Newton Alf H Zoe restr h	R. L. Polk & Co.
	Ross Joaquin shipydwkr h	R. L. Polk & Co.

4348 BROADWAY ST

<u>Year</u>	<u>Uses</u>	<u>Source</u>
2000	205 GREEN ERIC	Pacific Bell
	303 HARRIS LAKEISHA	Pacific Bell
	304 GAYTON EMILIANO V	Pacific Bell
	304 GAYTAN EMILIANO V	Pacific Bell
	305 WRIGHT C M	Pacific Bell
1975	AIZEN JAY HENRY	Pacific Telephone
	BARFIELD CHIYO	Pacific Telephone
	CRABBE PHILIP	Pacific Telephone
	CRUTCHFIELD JOYCE H	Pacific Telephone
	LATHROP NANETTE	Pacific Telephone
	MC GREIL JAS	Pacific Telephone
	MELLON WMN	Pacific Telephone
1967	APARTMENTS	R. L. Polk Co.
	I NO RETURN	R. L. Polk Co.
	LARSEN MARY C MRS	R. L. Polk Co.
	HAMILTON WM	R. L. Polk Co.
	VACANT	R. L. Polk Co.
	KITCHELL WM W	R. L. Polk Co.
	BENANE PATK	R. L. Polk Co.
	VACANT	R. L. Polk Co.
	VACANT	R. L. Polk Co.
	ELLENBARGER HAZEL MRS	R. L. Polk Co.
	ENRIGHT JAMES	R. L. Polk Co.
	NILOS JUKK	R. L. Polk Co.
	VACANT	R. L. Polk Co.
	RIDGE NEWELL	R. L. Polk Co.
	VACANT	R. L. Polk Co.
	VACANT	R. L. Polk Co.
	RODOEWIG JAMES V	R. L. Polk Co.
	SCREWS ERVIN F	R. L. Polk Co.
	VACANT	R. L. Polk Co.
1962	Ambuehl Gerald D	Pacific Telephone
	Barnes Betty	Pacific Telephone
	Benane P	Pacific Telephone

FINDINGS

<u>Year</u>	<u>Uses</u>	<u>Source</u>
1962	Ellenbarger Clifford	Pacific Telephone
	Ellenbarger Hazel	Pacific Telephone
	Hopkins Charnell	Pacific Telephone
	Johnson W Ed	Pacific Telephone
	Kelley Ansel S	Pacific Telephone
	Larson Penny	Pacific Telephone
	Leckie Sammy	Pacific Telephone
	Nakagaki Lois	Pacific Telephone
	Nardinelli Joyce	Pacific Telephone
	Sasaki Judy	Pacific Telephone
	Sonomura Evelyn	Pacific Telephone
Wardley Gloria	Pacific Telephone	
1943	Benane Madge Mrs h	R. L. Polk & Co.
	BENNETT Wm R clk h	R. L. Polk & Co.
	Coulter Grace V Mrs h	R. L. Polk & Co.
	ELLIOTT Rose Mrs h	R. L. Polk & Co.
	Fogarty Wm Marion h	R. L. Polk & Co.
	Hobbs Harold h	R. L. Polk & Co.
	Janda U J h	R. L. Polk & Co.
	Macaulay Ethelma Mrs apt mgr h	R. L. Polk & Co.
	Meredith R L h	R. L. Polk & Co.
	Morss F T clk h	R. L. Polk & Co.
	Outhwait Geo h	R. L. Polk & Co.
	Rathbun Alf h	R. L. Polk & Co.
	Walline M A h	R. L. Polk & Co.

4350 BROADWAY ST

<u>Year</u>	<u>Uses</u>	<u>Source</u>
2000	RILEY JESSE	Pacific Bell
1943	Cassou Celine wid Bernard restr	R. L. Polk & Co.

4351 BROADWAY ST

<u>Year</u>	<u>Uses</u>	<u>Source</u>
2000	Y W C A OAKLAND TECH CHILDCARE	Pacific Bell
1991	L Oakland Technical High	PACIFIC BELL WHITE PAGES
1975	OAKLAND TECHNICAL	Pacific Telephone
1967	OAKLAND TECHNICAL HIGH SCHOOL	R. L. Polk Co.
1962	Oakland Technical Evening School	Pacific Telephone
	Oakland Technical High School	Pacific Telephone

FINDINGS

<u>Year</u>	<u>Uses</u>	<u>Source</u>
1943	Technical High School	R. L. Polk & Co.

4352 BROADWAY ST

<u>Year</u>	<u>Uses</u>	<u>Source</u>
2000	ALLSTATE INSURANCE COMPANIES	Pacific Bell
1967	BROADWAY RADIO & TV REPR	R. L. Polk Co.
1962	Engel Max groc	Pacific Telephone

4354 BROADWAY ST

<u>Year</u>	<u>Uses</u>	<u>Source</u>
2000	PRECISION CUTS	Pacific Bell
1975	BARNETT G F	Pacific Telephone
1967	BARNETT GENEVIEVE	R. L. Polk Co.
1962	Barnett Genevieve	Pacific Telephone

4366 BROADWAY ST

<u>Year</u>	<u>Uses</u>	<u>Source</u>
1975	FOSTER JOS CHRIS S SUPER-DUPER HOT DOGS & HAMBURGERS	Pacific Telephone
	CHRIS S SUPER-DUPER HOT DOGS & HAMBURGERS	Pacific Telephone
	FOSTER MILDRED	Pacific Telephone
1967	CHRISS HOT DOGS RESTR	R. L. Polk Co.
1962	Chriss Super Duper Hot Dogs & Hamburgers	Pacific Telephone
	Foster Jos Chriss Super Duper Hot Dogs & Hamburgers	Pacific Telephone
1943	Foster Jos restr	R. L. Polk & Co.

4400 BROADWAY ST

<u>Year</u>	<u>Uses</u>	<u>Source</u>
2000	KRAGEN AUTO PARTS WHOLESAL	Pacific Bell
	KRAGEN AUTO PARTS	Pacific Bell
1996	GAP THE	PACIFIC BELL DIRECTORY
1992	GAP THE	PACIFIC BELL DIRECTORY
1967	VACANT	R. L. Polk Co.
1962	Carlson Mfg Co	Pacific Telephone
1945	CARLSON MFG CO	The Pacific Telephone & Telegraph Co.
	DOO-TEE SALES AGENCY INFANT TRAINERS	The Pacific Telephone & Telegraph Co.
1943	Carlson Clarence G Carlson Mfg Co r	R. L. Polk & Co.

FINDINGS

<u>Year</u>	<u>Uses</u>	<u>Source</u>
1943	Carlson Mfg Co C G and E J Carlson toy mfrs	R. L. Polk & Co.
1938	DOO TEE SALES AGENCY INFANT TRAINERS	Pacific Telephone
	CARLSON MFG CO	Pacific Telephone
1933	LOVETT H C SPRAY PAINTING CO LTD H C LOVETT PRES J M NOONAN SEC-TREAS GENER	R. L. Polk & Co.

4410 BROADWAY ST

<u>Year</u>	<u>Uses</u>	<u>Source</u>
1945	A & B MOTOR SALES	The Pacific Telephone & Telegraph Co.

4422 BROADWAY ST

<u>Year</u>	<u>Uses</u>	<u>Source</u>
1967	LAKESIDE LINCOLN MERCURY INC USED CARS	R. L. Polk Co. R. L. Polk Co.
1962	State Your Deal State Motors	Pacific Telephone Pacific Telephone

4424 BROADWAY ST

<u>Year</u>	<u>Uses</u>	<u>Source</u>
2000	BURGER KING	Pacific Bell
1996	BURGER KING	PACIFIC BELL DIRECTORY
1992	BURGER KING	PACIFIC BELL DIRECTORY
1967	WILKINSON MOTOR CO USED CARS	R. L. Polk Co.

4466 BROADWAY ST

<u>Year</u>	<u>Uses</u>	<u>Source</u>
1991	Ofc	PACIFIC BELL WHITE PAGES

4496 BROADWAY ST

<u>Year</u>	<u>Uses</u>	<u>Source</u>
2000	BROADWAY CELLULAR B & C PIZZA HUT F SUBWAY SANDWICHES & SALADS A LEE S DONUTS	Pacific Bell Pacific Bell Pacific Bell Pacific Bell
1996	F SUBWAY SANDWICHES & SALADS B & C PIZZA HUT D KINKO S EASTBAY REGION TRAINING CENTER A LEE S DONUTS	PACIFIC BELL DIRECTORY PACIFIC BELL DIRECTORY PACIFIC BELL DIRECTORY PACIFIC BELL DIRECTORY PACIFIC BELL DIRECTORY

FINDINGS

<u>Year</u>	<u>Uses</u>	<u>Source</u>
1992	LEE S DONUTS	PACIFIC BELL DIRECTORY
	SUBWAY SANDWICHES & SALADS	PACIFIC BELL DIRECTORY
1991	Subway Sandwiches & Salads	PACIFIC BELL WHITE PAGES
1967	45TH INTERSECTS	R. L. Polk Co.
	BROADWAY SHELL SERVICE	R. L. Polk Co.
1962	Broadway Shell Serv	Pacific Telephone
1943	Shell Oil Co gas sta	R. L. Polk & Co.
1933	SHELL SERVICE INC	R. L. Polk & Co.

4501 BROADWAY ST

<u>Year</u>	<u>Uses</u>	<u>Source</u>
1975	ALBANY	Pacific Telephone
1933	SCHMIDT CURTISS A (CHARLOTTE) AUTO REPR	R. L. Polk & Co.

4270-4276 BROADWAY ST

<u>Year</u>	<u>Uses</u>	<u>Source</u>
1933	FEDERAL MOTOR TRUCKS W C MORSE DISTRIBUTOR	R. L. Polk & Co.
	MORSE WENDELL C (ELIZABETH) DISTRIBUTOR FEDERAL MOTOR TRUCKS SALES AND SERV	R. L. Polk & Co.

BROADWAY TER

4145 BROADWAY TER

<u>Year</u>	<u>Uses</u>	<u>Source</u>
1991	Dowpp Susan	PACIFIC BELL WHITE PAGES
	Downtown Toyota	PACIFIC BELL WHITE PAGES
1980	Swift Ted	Pacific Telephone
	DOTEN USED CARS	Pacific Telephone
	DOTEN PONTIAC INC	Pacific Telephone
	Doten Leasing Inc	Pacific Telephone
	Doten Leasing Inc	Pacific Telephone
	DOTEN BODY SHOP	Pacific Telephone

4149 BROADWAY TER

<u>Year</u>	<u>Uses</u>	<u>Source</u>
1933	DAVIES A H PNTR STOCKTON	R. L. Polk & Co.

FINDINGS

4200 BROADWAY TER

<u>Year</u>	<u>Uses</u>	<u>Source</u>
1980	Jacksons Wines & Spirits	Pacific Telephone
	Medi Rents Services & Supply Warehouse	Pacific Telephone

4220 BROADWAY TER

<u>Year</u>	<u>Uses</u>	<u>Source</u>
1980	Nancy dept str	Pacific Telephone

4225 BROADWAY TER

<u>Year</u>	<u>Uses</u>	<u>Source</u>
1980	DOTEN DODGE	Pacific Telephone

4238 BROADWAY TER

<u>Year</u>	<u>Uses</u>	<u>Source</u>
1980	Electrical Appliance Co	Pacific Telephone

4244 BROADWAY TER

<u>Year</u>	<u>Uses</u>	<u>Source</u>
1991	AToy Train Depot	PACIFIC BELL WHITE PAGES
1986	California Security Training Academy	PACIFIC BELL WHITE PAGES
1980	COUNSELING CLINICS INC	Pacific Telephone
	Clark Fred A Ph D Counseling Clinics Inc	Pacific Telephone

4252 BROADWAY TER

<u>Year</u>	<u>Uses</u>	<u>Source</u>
1980	ABBEY MEDICAL	Pacific Telephone

4268 BROADWAY TER

<u>Year</u>	<u>Uses</u>	<u>Source</u>
1991	Applied Glassblowing	PACIFIC BELL WHITE PAGES
1980	Applied Glassblowing Co Op	Pacific Telephone
	Reuvekamp Hans	Pacific Telephone
	Three R Construction	Pacific Telephone

4270 BROADWAY TER

<u>Year</u>	<u>Uses</u>	<u>Source</u>
1980	WAREHOUSE MATTRESS DISTRIBUTORS	Pacific Telephone
	Colony Furniture Distributors	Pacific Telephone

FINDINGS

4297 BROADWAY TER

<u>Year</u>	<u>Uses</u>	<u>Source</u>
1980	Ciraulo Jos Barber Shop	Pacific Telephone

4299 BROADWAY TER

<u>Year</u>	<u>Uses</u>	<u>Source</u>
1980	Daves Coffee Shop	Pacific Telephone
	Calif Drive In Restaurant Inc	Pacific Telephone

4336 BROADWAY TER

<u>Year</u>	<u>Uses</u>	<u>Source</u>
1980	Eugenes Beauty Salon	Pacific Telephone
	Genes Beauty Salon	Pacific Telephone

4338 BROADWAY TER

<u>Year</u>	<u>Uses</u>	<u>Source</u>
1980	Smith Steven	Pacific Telephone

4340 BROADWAY TER

<u>Year</u>	<u>Uses</u>	<u>Source</u>
1986	Acquistapace K	PACIFIC BELL WHITE PAGES
	Acquisition Specialists	PACIFIC BELL WHITE PAGES
	Acoustical Ceilings By Michael Fuentes	PACIFIC BELL WHITE PAGES
	Acquitapace Randall F 3	PACIFIC BELL WHITE PAGES
	Acre L	PACIFIC BELL WHITE PAGES
	Acree D	PACIFIC BELL WHITE PAGES
	Acree G	PACIFIC BELL WHITE PAGES
	Acquistapace R K	PACIFIC BELL WHITE PAGES
1980	Oakland	Pacific Telephone
	North Oakland	Pacific Telephone
	Gay Virgil ins	Pacific Telephone

4344 BROADWAY TER

<u>Year</u>	<u>Uses</u>	<u>Source</u>
1980	Chiu Curlee ins	Pacific Telephone
	Kurosaki Randy	Pacific Telephone
	Acoustical Ceilings By Michael Fuentes	Pacific Telephone

4348 BROADWAY TER

<u>Year</u>	<u>Uses</u>	<u>Source</u>
1980	Haidari Ali	Pacific Telephone

FINDINGS

<u>Year</u>	<u>Uses</u>	<u>Source</u>
1980	Gersten Glenn V	Pacific Telephone
	Benane P	Pacific Telephone
	Barfield Chiyo	Pacific Telephone
	Mc Greil Jas	Pacific Telephone
	Moore V E	Pacific Telephone
	Thames Fiona	Pacific Telephone
	Sweazy Jim	Pacific Telephone
	Shabazz Robt	Pacific Telephone
	Paschen D	Pacific Telephone
	Yeo H W	Pacific Telephone

4352 BROADWAY TER

<u>Year</u>	<u>Uses</u>	<u>Source</u>
1980	Broadway Security Co	Pacific Telephone

4354 BROADWAY TER

<u>Year</u>	<u>Uses</u>	<u>Source</u>
1980	Tokay Hate	Pacific Telephone

4366 BROADWAY TER

<u>Year</u>	<u>Uses</u>	<u>Source</u>
1980	Chriss Super Duper Hot Dogs & Hamburgers	Pacific Telephone
	Foster Mildred	Pacific Telephone

4400 BROADWAY TER

<u>Year</u>	<u>Uses</u>	<u>Source</u>
1980	WESTERN CONTRACT FURNISHERS	Pacific Telephone

4424 BROADWAY TER

<u>Year</u>	<u>Uses</u>	<u>Source</u>
1980	BEAUTI GUARD	Pacific Telephone

4496 BROADWAY TER

<u>Year</u>	<u>Uses</u>	<u>Source</u>
1980	Broadway Shell Service	Pacific Telephone

4501 BROADWAY TER

<u>Year</u>	<u>Uses</u>	<u>Source</u>
1980	Residents Of Albany Berkeley Emeryville Piedmont North Oakland All Aids Except General Assistance	Pacific Telephone

FINDINGS

EMERALD AVE

4169 EMERALD AVE

<u>Year</u>	<u>Uses</u>	<u>Source</u>
1950	FINDLAY ELIZABETH J R	The Pacific Telephone & Telegraph Co.

4174 EMERALD AVE

<u>Year</u>	<u>Uses</u>	<u>Source</u>
1943	Fry Alma E personnel examiner Okld Civ Serv Bd r	R. L. Polk & Co.

4180 EMERALD AVE

<u>Year</u>	<u>Uses</u>	<u>Source</u>
1950	CARLSON HELEN VR	The Pacific Telephone & Telegraph Co.

4184 EMERALD AVE

<u>Year</u>	<u>Uses</u>	<u>Source</u>
1950	LE BLANC GEO J R	The Pacific Telephone & Telegraph Co.

4187 EMERALD AVE

<u>Year</u>	<u>Uses</u>	<u>Source</u>
1943	Barba Jos pntr h	R. L. Polk & Co.
	Croft Derward J Cath meat ctr h	R. L. Polk & Co.

EMERALD CT

4164 EMERALD CT

<u>Year</u>	<u>Uses</u>	<u>Source</u>
1955	AUGUSTINE FRANK L	The Pacific Telephone & Telegraph Co.

4166 EMERALD CT

<u>Year</u>	<u>Uses</u>	<u>Source</u>
1955	BENEKE CHAS A	The Pacific Telephone & Telegraph Co.

4168 EMERALD CT

<u>Year</u>	<u>Uses</u>	<u>Source</u>
1955	CARTER SHEILA	The Pacific Telephone & Telegraph Co.

4169 EMERALD CT

<u>Year</u>	<u>Uses</u>	<u>Source</u>
1955	SMITH JOHN P	The Pacific Telephone & Telegraph Co.

FINDINGS

4170 EMERALD CT

<u>Year</u>	<u>Uses</u>	<u>Source</u>
1955	HUTCHINSON DON	The Pacific Telephone & Telegraph Co.

4172 EMERALD CT

<u>Year</u>	<u>Uses</u>	<u>Source</u>
1950	BOLAY C C R	The Pacific Telephone & Telegraph Co.

4173 EMERALD CT

<u>Year</u>	<u>Uses</u>	<u>Source</u>
1955	VETTER JOHN	The Pacific Telephone & Telegraph Co.
1928	Jaenlcko Susan B Mr N H	R.L. Polk and Co of California

4174 EMERALD CT

<u>Year</u>	<u>Uses</u>	<u>Source</u>
1955	RILEY HELEN C	The Pacific Telephone & Telegraph Co.
1945	SMITH CLAUDE BYRON R	The Pacific Telephone & Telegraph Co.

4175 EMERALD CT

<u>Year</u>	<u>Uses</u>	<u>Source</u>
1955	GEYER BERNARD	The Pacific Telephone & Telegraph Co.

4179 EMERALD CT

<u>Year</u>	<u>Uses</u>	<u>Source</u>
1975	KIRKPATRICK MARVIN E	Pacific Telephone
1945	EBERHARD NORMA A MRS R	The Pacific Telephone & Telegraph Co.

4180 EMERALD CT

<u>Year</u>	<u>Uses</u>	<u>Source</u>
1975	DOLLINGHAM E MAY	Pacific Telephone
1955	VOSBURGH N W MISSION SALES CO	The Pacific Telephone & Telegraph Co.
	MISSION SALES CO	The Pacific Telephone & Telegraph Co.
1945	DRIVER WM S R	The Pacific Telephone & Telegraph Co.

4182 EMERALD CT

<u>Year</u>	<u>Uses</u>	<u>Source</u>
1955	HAYNES E R	The Pacific Telephone & Telegraph Co.

4183 EMERALD CT

<u>Year</u>	<u>Uses</u>	<u>Source</u>
1975	KRAPPMUAN BERTHA B	Pacific Telephone
1950	LARSEN WMIN J R	The Pacific Telephone & Telegraph Co.

FINDINGS

4184 EMERALD CT

<u>Year</u>	<u>Uses</u>	<u>Source</u>
1975	LE BLANC G A	Pacific Telephone

4191 EMERALD CT

<u>Year</u>	<u>Uses</u>	<u>Source</u>
1955	LAYMAN MARGARET MRS	The Pacific Telephone & Telegraph Co.
	KELLER LEO S MRS	The Pacific Telephone & Telegraph Co.

4195 EMERALD CT

<u>Year</u>	<u>Uses</u>	<u>Source</u>
1975	OHNL MUS ROY	Pacific Telephone
1955	GIORDANO JOHN	The Pacific Telephone & Telegraph Co.
	GIORDANO LANDSCAPE CONSTRUCTION & DESIGN	The Pacific Telephone & Telegraph Co.

4164A EMERALD CT

<u>Year</u>	<u>Uses</u>	<u>Source</u>
1955	THOMPSON THORWALD S	The Pacific Telephone & Telegraph Co.

4166A EMERALD CT

<u>Year</u>	<u>Uses</u>	<u>Source</u>
1955	YOUNG FRED H	The Pacific Telephone & Telegraph Co.

4168A EMERALD CT

<u>Year</u>	<u>Uses</u>	<u>Source</u>
1955	TROUTMAN BUD	The Pacific Telephone & Telegraph Co.

4170A EMERALD CT

<u>Year</u>	<u>Uses</u>	<u>Source</u>
1955	SCHWARTZ ALLAN	The Pacific Telephone & Telegraph Co.

EMERALD ST

4164 EMERALD ST

<u>Year</u>	<u>Uses</u>	<u>Source</u>
2000	A YBARRA STEPHEN M	Pacific Bell
	A HORWITZ DAWN	Pacific Bell
	CRISS CARRIE	Pacific Bell
1992	GREY A E	PACIFIC BELL DIRECTORY
1991	Mikami Jason	PACIFIC BELL WHITE PAGES
	Ludlow Aaron	PACIFIC BELL WHITE PAGES

FINDINGS

<u>Year</u>	<u>Uses</u>	<u>Source</u>
1967	TIONGCO DAVID B	R. L. Polk Co.

4166 EMERALD ST

<u>Year</u>	<u>Uses</u>	<u>Source</u>
2006	THOMAS Sally	Haines Company, Inc.
1992	LERNER DAVID	PACIFIC BELL DIRECTORY
1991	Komyatte Jude	PACIFIC BELL WHITE PAGES
	Kon Mira Weinberger	PACIFIC BELL WHITE PAGES
1980	Clark G	Pacific Telephone
	Craig S	Pacific Telephone
	Csiklai Stephen	Pacific Telephone
1967	VACANT	R. L. Polk Co.
1962	Bradford Hazel	Pacific Telephone
1950	LAFERRIER A J R	The Pacific Telephone & Telegraph Co.
1943	Sorensen Lloyd Alma welder h	R. L. Polk & Co.
1938	DE SOTO JUANITA R	Pacific Telephone
1933	MILLER FLORENCE MRS STEN H C CAPWELL CO H	R. L. Polk & Co.

4168 EMERALD ST

<u>Year</u>	<u>Uses</u>	<u>Source</u>
1986	Jolly Jennifer F	PACIFIC BELL WHITE PAGES
	Jolly CA	PACIFIC BELL WHITE PAGES
	Jolly B	PACIFIC BELL WHITE PAGES
1980	Jolly B	Pacific Telephone
	Jackson Cathy	Pacific Telephone
1967	KELL ROST W	R. L. Polk Co.
	A RANDALL HORACE F	R. L. Polk Co.
1962	Mc Killop Wm L M	Pacific Telephone
1950	THOTIPSON THORWALD S R	The Pacific Telephone & Telegraph Co.
1933	HEAD URSULA M H	R. L. Polk & Co.
1920	TRUDEAU J A R	R. L. Polk & Co. of California

4170 EMERALD ST

<u>Year</u>	<u>Uses</u>	<u>Source</u>
2006	o KANDELAiri	Haines Company, Inc.
2000	B KANDEL AIRI	Pacific Bell
1986	Taylor Benny & Lucinda	PACIFIC BELL WHITE PAGES
1980	Hubbard Kevin	Pacific Telephone
1967	STRATTON CHARLES A	R. L. Polk Co.

FINDINGS

<u>Year</u>	<u>Uses</u>	<u>Source</u>
1967	LILLEY ROSEMARY	R. L. Polk Co.
1962	Stratton Chas A	Pacific Telephone
1943	Tye L C h	R. L. Polk & Co.
	ROWE John G Beatrice splicer PT&TCo h	R. L. Polk & Co.

4172 EMERALD ST

<u>Year</u>	<u>Uses</u>	<u>Source</u>
1943	Laferrier A J Helen eng h	R. L. Polk & Co.
1938	LINDNER FRANK J MRS R	Pacific Telephone
1933	LINDNER WM H	R. L. Polk & Co.

4173 EMERALD ST

<u>Year</u>	<u>Uses</u>	<u>Source</u>
2006	STEMWEDEL Peter	Haines Company, Inc.
	e VETTER Colleen	Haines Company, Inc.
2000	FERGUSON CHRISTOPHER A	Pacific Bell
1996	MUSSACK JERRY	PACIFIC BELL DIRECTORY
1992	WORTHMAN S	PACIFIC BELL DIRECTORY
1991	Myers William J	PACIFIC BELL WHITE PAGES
	Myerson & Co Palo Alto Office Center Palo Alto From The Following Exchanges Only East Bay No Charge Ask Opr For	PACIFIC BELL WHITE PAGES
	Myerson Joel	PACIFIC BELL WHITE PAGES
	Worthman S	PACIFIC BELL WHITE PAGES
	IWorthy K	PACIFIC BELL WHITE PAGES
1986	Vetter John	PACIFIC BELL WHITE PAGES
1980	Vetter John	Pacific Telephone
1967	VETTER JOHN	R. L. Polk Co.
1962	Vetter John	Pacific Telephone
1950	SMITH LLOYD R MRS R	The Pacific Telephone & Telegraph Co.
1943	Jaenicke Susan B wid C h	R. L. Polk & Co.
1938	BENSON BETH M R	Pacific Telephone
	BENSON E W R	Pacific Telephone
	JAENICKE S R	Pacific Telephone
1933	BENSON BETH M ARTIST R	R. L. Polk & Co.
	BENSON EDGAR W (MYRNA) AUTO MECH H	R. L. Polk & Co.
	JAENICKE SUSAN B MRS H	R. L. Polk & Co.

FINDINGS

4174 EMERALD ST

<u>Year</u>	<u>Uses</u>	<u>Source</u>
2006	ABEYGOONESEKER Lakmin SILVERDavid	Haines Company, Inc. Haines Company, Inc. Haines Company, Inc.
1967	SMITH CLAUDE B	R. L. Polk Co.
1962	Smith Claude B	Pacific Telephone
1950	SMITH CLAUDE BYRON R	The Pacific Telephone & Telegraph Co.
1943	Smith Claude B Grace E h	R. L. Polk & Co.
1938	WISLER LESTER O JR R WISLER MADGE R	Pacific Telephone Pacific Telephone
1933	WISLER LESTER O (MADGE) ACCT H WISLER LESTER O JR CLK R WISLER VELMA STEN R WIESER L O PRES NATL AUDIT & SYSTEM CO R	R. L. Polk & Co. R. L. Polk & Co. R. L. Polk & Co. R. L. Polk & Co.

4175 EMERALD ST

<u>Year</u>	<u>Uses</u>	<u>Source</u>
1991	Goldsmith Bruce	PACIFIC BELL WHITE PAGES
1980	Moon L L	Pacific Telephone
1967	MOON RALPH L	R. L. Polk Co.
1962	Pharr W D	Pacific Telephone
1950	WEIR ROBT A R	The Pacific Telephone & Telegraph Co.

4178 EMERALD ST

<u>Year</u>	<u>Uses</u>	<u>Source</u>
1967	HEIN EMMETT J	R. L. Polk Co.
1962	Harrington Wm John	Pacific Telephone
1950	HARRINGTON WM JOHN R	The Pacific Telephone & Telegraph Co.
1943	Finely Wm C Henrietta h Harrington Wm J Anne clk h	R. L. Polk & Co. R. L. Polk & Co.
1938	HARRINGTON WM JOHN R	Pacific Telephone
1933	HARRINGTON WM J (ANNIE) CLK R	R. L. Polk & Co.

4179 EMERALD ST

<u>Year</u>	<u>Uses</u>	<u>Source</u>
2006	OWEN Kathleen	Haines Company, Inc.
2000	WILLIAMS RICK & GARI	Pacific Bell
1996	WILLIAMS RICK & GARI	PACIFIC BELL DIRECTORY
1986	Kirkpatrick Marvin E	PACIFIC BELL WHITE PAGES

FINDINGS

<u>Year</u>	<u>Uses</u>	<u>Source</u>
1980	Kirkpatrick Marvin E	Pacific Telephone
1967	KIRKPATRICK MARVIN E	R. L. Polk Co.
1962	Eberhard A Fred	Pacific Telephone
1943	Eberhard Ambrose F Norma clk h	R. L. Polk & Co.
	Eberhard Grace M r	R. L. Polk & Co.
1938	EBERHARD A F R	Pacific Telephone
1933	EBERHARD AMBROSE F JR CLK R	R. L. Polk & Co.
	EBERHARD AMBROSE F (NORMA) CLK H	R. L. Polk & Co.
1920	EBERHARD A F R	R. L. Polk & Co. of California

4180 EMERALD ST

<u>Year</u>	<u>Uses</u>	<u>Source</u>
2006	No Current Listing	Haines Company, Inc.
1992	INGRAM DAN	PACIFIC BELL DIRECTORY
1991	Ingram Darryl	PACIFIC BELL WHITE PAGES
	Ingram Dan	PACIFIC BELL WHITE PAGES
1986	Ingram Dan	PACIFIC BELL WHITE PAGES
1967	DILLINGHAM ESTELLA M MRS	R. L. Polk Co.
1943	Vogel Grace Mrs Indywkr r	R. L. Polk & Co.
	Vogel Bryan L Ruth shipwright h	R. L. Polk & Co.

4182 EMERALD ST

<u>Year</u>	<u>Uses</u>	<u>Source</u>
2006	THOMPSON Bentham	Haines Company, Inc.
1967	GORMAN OLLIE MRS	R. L. Polk Co.
1943	Vosburgh Lucy E slswn Roos Bros r	R. L. Polk & Co.
	Vosburgh Nathan W Lucy E slsmn h	R. L. Polk & Co.
1938	CARLSON VICTOR R	Pacific Telephone
1933	CARLSON VICTOR (MARY E) TAILOR H	R. L. Polk & Co.
1920	CARLSON VICTOR R	R. L. Polk & Co. of California

4183 EMERALD ST

<u>Year</u>	<u>Uses</u>	<u>Source</u>
2006	MORRIS K	Haines Company, Inc.
1996	LIMBACH A C	PACIFIC BELL DIRECTORY
1992	RIZZETTO-LIMBACH B	PACIFIC BELL DIRECTORY
1991	Rizzetto Limbach	PACIFIC BELL WHITE PAGES
	Limbach AC	PACIFIC BELL WHITE PAGES
1986	Hammarstedt Michael	PACIFIC BELL WHITE PAGES

FINDINGS

<u>Year</u>	<u>Uses</u>	<u>Source</u>
1980	Edwards Jas J	Pacific Telephone
1967	LARSEN LOUISE C MPS	R. L. Polk Co.
1962	Larsen Wm J r	Pacific Telephone
1943	Larsen Wm J formn PEMCo h	R. L. Polk & Co.
1938	LARSEN WM J R	Pacific Telephone
1933	LARSEN WM J (LOUISE) ELECTN H	R. L. Polk & Co.
1920	LARSEN WM J R	R. L. Polk & Co. of California

4184 EMERALD ST

<u>Year</u>	<u>Uses</u>	<u>Source</u>
2006	LEE Paula	Haines Company, Inc.
1967	LE BLANC GEO J	R. L. Polk Co.
1962	Le Blanc Geo J r	Pacific Telephone
1943	Whitehorn Herbt C h	R. L. Polk & Co.
	Fawcette Annie nurse h	R. L. Polk & Co.
1938	WHITEHOUSE H C R	Pacific Telephone
1933	WHITEHOUSE HERBT C CARRIER OKLD PO H	R. L. Polk & Co.
	FAWCETT ANNIE R	R. L. Polk & Co.
1920	WHITEHOUSE MRS L H R	R. L. Polk & Co. of California

4187 EMERALD ST

<u>Year</u>	<u>Uses</u>	<u>Source</u>
2006	NAVARRO Rudolph	Haines Company, Inc.
1967	NAVARRO JOHN	R. L. Polk Co.
1962	Borella Dino	Pacific Telephone
1950	BORELLA DINA R	The Pacific Telephone & Telegraph Co.
1938	REDMAN A R R	Pacific Telephone
1933	REDMAN JACK R UNDERWRITER PENN MUT LIFE INS CO R	R. L. Polk & Co.
	REDMAN HELEN H CLK R	R. L. Polk & Co.
	REDMAN ANTHONY R TCHR OKLD PUB SCH R	R. L. Polk & Co.
1920	REDMAN A R R	R. L. Polk & Co. of California

4191 EMERALD ST

<u>Year</u>	<u>Uses</u>	<u>Source</u>
2006	e CATANGAYCore	Haines Company, Inc.
1992	CATANGAY MICHAEL P	PACIFIC BELL DIRECTORY
1986	Catangay Michael P	PACIFIC BELL WHITE PAGES
1980	Catangay Michael P	Pacific Telephone

FINDINGS

<u>Year</u>	<u>Uses</u>	<u>Source</u>
1967	LAYMAN MARGT MRS	R. L. Polk Co.
1962	Keller Leo S Mrs Layman Margaret Mrs	Pacific Telephone Pacific Telephone
1943	Patton Ada S r Gooch Phelps E gas sta h	R. L. Polk & Co. R. L. Polk & Co.
1933	GOOCH CALIFORNIA B CLK R GOOCH JESSE A (ANNA C) H	R. L. Polk & Co. R. L. Polk & Co.
1920	GOOCH MRS ANNA C R	R. L. Polk & Co. of California

4195 EMERALD ST

<u>Year</u>	<u>Uses</u>	<u>Source</u>
2006	ROBINSON Michael CARNEY Elaine	Haines Company, Inc. Haines Company, Inc.
2000	KEELER BILL	Pacific Bell
1967	BOVIE SANDRA MRS	R. L. Polk Co.
1962	Giordano Jo Ann Giordano Ann	Pacific Telephone Pacific Telephone
1950	GIORDANO JOHN R	The Pacific Telephone & Telegraph Co.
1943	Yank Errol A Emma C h Yank Robt W mech r	R. L. Polk & Co. R. L. Polk & Co.
1938	GOOCH ANNA C R GOOCH ANNA C MRS CATERER	Pacific Telephone Pacific Telephone
1933	FRASER PETER E SLSMN T L SINGER R FRASER MARY H FISHER WILLOUGHBY E CLK R CHESNEY ROBT H DEPT MGR I L SINGER R	R. L. Polk & Co. R. L. Polk & Co. R. L. Polk & Co. R. L. Polk & Co. R. L. Polk & Co.
1920	WHITE THOS R	R. L. Polk & Co. of California

EMERALD WAY

4164 EMERALD WAY

<u>Year</u>	<u>Uses</u>	<u>Source</u>
1975	HURH ROBT	Pacific Telephone

4166 EMERALD WAY

<u>Year</u>	<u>Uses</u>	<u>Source</u>
1970	SCHOENWALD RANDY WARD ROBT BRUCE	Pacific Telephone Directory Pacific Telephone Directory

FINDINGS

<u>Year</u>	<u>Uses</u>	<u>Source</u>
1945	SORENSEN LLOYD R	The Pacific Telephone & Telegraph Co.
1928	Life Camelia Mrs nurse H	R.L. Polk and Co of California
	Life Chas W R	R.L. Polk and Co of California
4168 EMERALD WAY		
<u>Year</u>	<u>Uses</u>	<u>Source</u>
1928	Georgia M Mrs H	R.L. Polk and Co of California
4169 EMERALD WAY		
<u>Year</u>	<u>Uses</u>	<u>Source</u>
1970	WOOD JENNIE MRS	Pacific Telephone Directory
1945	HUMPHREYS E G R	The Pacific Telephone & Telegraph Co.
1925	PAWLING MISS PAULINE R	R. L. Polk & Co. of California
4170 EMERALD WAY		
<u>Year</u>	<u>Uses</u>	<u>Source</u>
1945	ROWE J G R	The Pacific Telephone & Telegraph Co.
1925	LUTTRELL RAY R	R. L. Polk & Co. of California
4172 EMERALD WAY		
<u>Year</u>	<u>Uses</u>	<u>Source</u>
1945	LAFERRIER A J R	The Pacific Telephone & Telegraph Co.
4173 EMERALD WAY		
<u>Year</u>	<u>Uses</u>	<u>Source</u>
1970	VETTER JOHN	Pacific Telephone Directory
1945	FINELY W C R	The Pacific Telephone & Telegraph Co.
	JAENICKE S R	The Pacific Telephone & Telegraph Co.
1928	Tedrick Ellz Mrs bake R	R.L. Polk and Co of California
	H	R.L. Polk and Co of California
1925	JAENICKE S R	R. L. Polk & Co. of California
4174 EMERALD WAY		
<u>Year</u>	<u>Uses</u>	<u>Source</u>
1970	JOHNSON JOHN QUINCY	Pacific Telephone Directory
1928	23d Jas E slsmn Remington Rand Bus 8serv Corp R	R.L. Polk and Co of California
	Virginia Jas H Abbie bidg cont R	R.L. Polk and Co of California
1925	MICHEL HENRI M R	R. L. Polk & Co. of California

FINDINGS

4175 EMERALD WAY

<u>Year</u>	<u>Uses</u>	<u>Source</u>
1970	MOON RALPH	Pacific Telephone Directory

4178 EMERALD WAY

<u>Year</u>	<u>Uses</u>	<u>Source</u>
1955	HARRINGTON WM JOHN R	The Pacific Telephone & Telegraph Co.
1945	HARRINGTON WM JOHN R	The Pacific Telephone & Telegraph Co.
1928	Eberhard Ambrose F Norma H	R.L. Polk and Co of California
	Eberhard Dorothy stdt R	R.L. Polk and Co of California
	h Wm J Anne H	R.L. Polk and Co of California
1925	MOORE E F R	R. L. Polk & Co. of California

4179 EMERALD WAY

<u>Year</u>	<u>Uses</u>	<u>Source</u>
1970	KIRKPATRICK MARVIN E	Pacific Telephone Directory
1955	EBERHARD A FRED R	The Pacific Telephone & Telegraph Co.
1925	EBERHARD A F R	R. L. Polk & Co. of California

4180 EMERALD WAY

<u>Year</u>	<u>Uses</u>	<u>Source</u>
1970	DILLINGHAM E MAY	Pacific Telephone Directory

4182 EMERALD WAY

<u>Year</u>	<u>Uses</u>	<u>Source</u>
1928	r Victor Mary E H	R.L. Polk and Co of California
1925	CARLSON VICTOR R	R. L. Polk & Co. of California

4183 EMERALD WAY

<u>Year</u>	<u>Uses</u>	<u>Source</u>
1955	LARSEN WM J R	The Pacific Telephone & Telegraph Co.
1945	LARSEN WM J R	The Pacific Telephone & Telegraph Co.
1928	hill Wm J Louisa electn Pac Elec Motor Co H	R.L. Polk and Co of California
1925	LARSEN WM J R	R. L. Polk & Co. of California

4184 EMERALD WAY

<u>Year</u>	<u>Uses</u>	<u>Source</u>
1970	LE BLANC GEO J	Pacific Telephone Directory
1955	LE BLANC GEO J R	The Pacific Telephone & Telegraph Co.
1945	WHITEHOUSE H C R	The Pacific Telephone & Telegraph Co.
1928	Pawcett Anne H	R.L. Polk and Co of California

FINDINGS

<u>Year</u>	<u>Uses</u>	<u>Source</u>
1928	Whitehouse Herbt C carrier Okid PO R	R.L. Polk and Co of California
1925	WHITEHOUSE MRS L H R	R. L. Polk & Co. of California

4187 EMERALD WAY

<u>Year</u>	<u>Uses</u>	<u>Source</u>
1955	BORELLA DINA R	The Pacific Telephone & Telegraph Co.
1945	HARPER HERB R	The Pacific Telephone & Telegraph Co.
1928	n John stdt R	R.L. Polk and Co of California
1925	REDMAN A R R	R. L. Polk & Co. of California

4191 EMERALD WAY

<u>Year</u>	<u>Uses</u>	<u>Source</u>
1970	CATANGAY MICHAEL P	Pacific Telephone Directory
1945	GOOCH PHELPS E R	The Pacific Telephone & Telegraph Co.
1928	Gooch Jesse A Anna C caterer H	R.L. Polk and Co of California
	Gooch California B R	R.L. Polk and Co of California
1925	GOOCH MRS ANNA C CATERER	R. L. Polk & Co. of California

4195 EMERALD WAY

<u>Year</u>	<u>Uses</u>	<u>Source</u>
1928	King Anna M R	R.L. Polk and Co of California
	F Francis R	R.L. Polk and Co of California
	Measures Marie E nurse R	R.L. Polk and Co of California
	Webster Patk stdt R	R.L. Polk and Co of California
	WHITE Thos Frances H	R.L. Polk and Co of California
	WHITE Thos F R	R.L. Polk and Co of California
1925	WHITE THOS R	R. L. Polk & Co. of California

4164A EMERALD WAY

<u>Year</u>	<u>Uses</u>	<u>Source</u>
1970	NELSON CHRISTINE	Pacific Telephone Directory
	NELSON ERIC W	Pacific Telephone Directory

4166B EMERALD WAY

<u>Year</u>	<u>Uses</u>	<u>Source</u>
1970	CHAPMAN PATRICIA	Pacific Telephone Directory

4168A EMERALD WAY

<u>Year</u>	<u>Uses</u>	<u>Source</u>
1970	CHRISTIAN HENRY H	Pacific Telephone Directory

FINDINGS

EMERALD WY%

4169 EMERALD WY%

<u>Year</u>	<u>Uses</u>	<u>Source</u>
1928	MUNDELL ROBT3Phoebe Leasing Agent	R.L. Polk and Co of California
	H	R.L. Polk and Co of California

GARNET CT

318 GARNET CT

<u>Year</u>	<u>Uses</u>	<u>Source</u>
1950	CAMNIACK THLOS W MRS R	The Pacific Telephone & Telegraph Co.

321 GARNET CT

<u>Year</u>	<u>Uses</u>	<u>Source</u>
1938	TERSCHUREN FRED R	Pacific Telephone

326B GARNET CT

<u>Year</u>	<u>Uses</u>	<u>Source</u>
1933	SMITH CLAUDE B (GRACE E) LAB H	R. L. Polk & Co.

GARNET ST

311 GARNET ST

<u>Year</u>	<u>Uses</u>	<u>Source</u>
1962	Drake John H	Pacific Telephone
1950	ROBERTSON HELEIN M MRS R	The Pacific Telephone & Telegraph Co.
1938	NEWMAN H R	Pacific Telephone

316 GARNET ST

<u>Year</u>	<u>Uses</u>	<u>Source</u>
2006	SNYDER Dan Iel Adam	Haines Company, Inc.
2000	SNYDER DANIEL ADAM	Pacific Bell
1992	FRANCO MANUEL M	PACIFIC BELL DIRECTORY
1991	Franco Monica	PACIFIC BELL WHITE PAGES
	Franco Manuel M	PACIFIC BELL WHITE PAGES
1986	Blazewick Joan	PACIFIC BELL WHITE PAGES
1967	SMITH MARY A MRS	R. L. Polk Co.
1943	Desalernos Spiros May cook h	R. L. Polk & Co.
1933	HAYNES THOS D (FLORENCE) ELECTN H	R. L. Polk & Co.
	HAYNES FLORENCE CLK R	R. L. Polk & Co.

FINDINGS

<u>Year</u>	<u>Uses</u>	<u>Source</u>
1933	HAYNES FLORA M MRS CLK R	R. L. Polk & Co.

Garnet St

318 Garnet St

<u>Year</u>	<u>Uses</u>	<u>Source</u>
2014	ARDENT HEAVY INDUSTRIES LLC	EDR Digital Archive
	SPERRY ROAD PRODUCTIONS LLC	EDR Digital Archive
	SPERRY ROAD PRODUCTIONS LLC	EDR Digital Archive
	ARDENT HEAVY INDUSTRIES LLC	EDR Digital Archive
2010	ARDENT HEAVY INDUSTRIES LLC	EDR Digital Archive
	ARDENT HEAVY INDUSTRIES LLC	EDR Digital Archive

GARNET ST

318 GARNET ST

<u>Year</u>	<u>Uses</u>	<u>Source</u>
1991	Jones Donna	PACIFIC BELL WHITE PAGES
	Jones Doris	PACIFIC BELL WHITE PAGES
1986	Smith Sherry	PACIFIC BELL WHITE PAGES
1967	HERMAN JOHN J	R. L. Polk Co.
1962	Krappman Bertha B	Pacific Telephone
1943	Dewar Jenny Mrs h	R. L. Polk & Co.
1938	DEWAR J MRS R	Pacific Telephone
1933	DEWAR JENNIE (WID J R) H	R. L. Polk & Co.

321 GARNET ST

<u>Year</u>	<u>Uses</u>	<u>Source</u>
1962	Stoutenburg R A	Pacific Telephone
1943	Terschuren Fredk fuel h	R. L. Polk & Co.
1933	MADSEN SIMON (KAREN) COAL	R. L. Polk & Co.

325 GARNET ST

<u>Year</u>	<u>Uses</u>	<u>Source</u>
2006	ROSE Mildred	Haines Company, Inc.
1967	00 BRIEN 80 BBY J MRS	R. L. Polk Co.
1950	PIERSON RALPH R	The Pacific Telephone & Telegraph Co.
1943	Knipe Chas E furn repr	R. L. Polk & Co.
	Hirschmann John C Ada uphol h	R. L. Polk & Co.
1938	HIRSCHMANN J C R	Pacific Telephone

FINDINGS

<u>Year</u>	<u>Uses</u>	<u>Source</u>
1938	HIRSCHMAN J C R	Pacific Telephone
	KNIFE C E FURNITURE STUDIO	Pacific Telephone
1933	KNIFE CHAS E UPHOL R	R. L. Polk & Co.
	HIRSCHMAN JOHN C (ADA) FLR FNSHR H	R. L. Polk & Co.
1920	HIRSCHMANN J C R	R. L. Polk & Co. of California

326 GARNET ST

<u>Year</u>	<u>Uses</u>	<u>Source</u>
2006	BLAIR Carol C	Haines Company, Inc.
2000	B GILMARTIN STEVEN	Pacific Bell
	A ABEYGOONESEKERA BILRUKSHI	Pacific Bell
1967	A e ARSUGLIA ELVIRA I	R. L. Polk Co.
	HARGIS PEARL V MRS	R. L. Polk Co.
1962	Hargis C T	Pacific Telephone
1943	Miller Florence K Mrs entertainer r	R. L. Polk & Co.
1938	MILLER FLORENCE K R	Pacific Telephone
1933	NEWMAN HARRY CLK R	R. L. Polk & Co.
	STONE FLOYD E (MYRA) AUTO MECH H	R. L. Polk & Co.

326A GARNET ST

<u>Year</u>	<u>Uses</u>	<u>Source</u>
1938	HINKLEY H EDWARD R	Pacific Telephone
1933	NEWMAN EUG (SUZANNE) CLK H	R. L. Polk & Co.

326B GARNET ST

<u>Year</u>	<u>Uses</u>	<u>Source</u>
1938	SMITH CLAUDE BYRON R	Pacific Telephone

GILBERT

4240 GILBERT

<u>Year</u>	<u>Uses</u>	<u>Source</u>
1986	Backman Craig	PACIFIC BELL WHITE PAGES

GILBERT AVE

4212 GILBERT AVE

<u>Year</u>	<u>Uses</u>	<u>Source</u>
1950	STADLINGER HELENE R	The Pacific Telephone & Telegraph Co.

FINDINGS

<u>Year</u>	<u>Uses</u>	<u>Source</u>
1950	STADLISIGER L C MRS R	The Pacific Telephone & Telegraph Co.

4231 GILBERT AVE

<u>Year</u>	<u>Uses</u>	<u>Source</u>
1950	MOHR ROBT H R	The Pacific Telephone & Telegraph Co.

4236 GILBERT AVE

<u>Year</u>	<u>Uses</u>	<u>Source</u>
1950	HARRY CLINTON T R	The Pacific Telephone & Telegraph Co.

4247 GILBERT AVE

<u>Year</u>	<u>Uses</u>	<u>Source</u>
1950	LASIW ALEXANDER R	The Pacific Telephone & Telegraph Co.

4254 GILBERT AVE

<u>Year</u>	<u>Uses</u>	<u>Source</u>
1950	STEPHENS LEAH R	The Pacific Telephone & Telegraph Co.

4265 GILBERT AVE

<u>Year</u>	<u>Uses</u>	<u>Source</u>
1950	DANNENBRINK H A R	The Pacific Telephone & Telegraph Co.

4267 GILBERT AVE

<u>Year</u>	<u>Uses</u>	<u>Source</u>
1950	WHITE S J MISS R	The Pacific Telephone & Telegraph Co.

4281 GILBERT AVE

<u>Year</u>	<u>Uses</u>	<u>Source</u>
1950	JOHNSON L H R	The Pacific Telephone & Telegraph Co.

4284 GILBERT AVE

<u>Year</u>	<u>Uses</u>	<u>Source</u>
1950	SHIMAN JOHANNA A R	The Pacific Telephone & Telegraph Co.

4285 GILBERT AVE

<u>Year</u>	<u>Uses</u>	<u>Source</u>
1950	CHILDS FRED H R	The Pacific Telephone & Telegraph Co.

FINDINGS

GILBERT CT

4210 GILBERT CT

<u>Year</u>	<u>Uses</u>	<u>Source</u>
1928	e F Floyd J Eny H	R.L. Polk and Co of California

4231 GILBERT CT

<u>Year</u>	<u>Uses</u>	<u>Source</u>
1975	JOELL G C	Pacific Telephone
1955	SHIRLEY PARKE H	The Pacific Telephone & Telegraph Co.

4236 GILBERT CT

<u>Year</u>	<u>Uses</u>	<u>Source</u>
1975	CONNELY COLMAN	Pacific Telephone
1955	ELSTON KENNETH	The Pacific Telephone & Telegraph Co.

4237 GILBERT CT

<u>Year</u>	<u>Uses</u>	<u>Source</u>
1955	KAST ZELLA M	The Pacific Telephone & Telegraph Co.

4239 GILBERT CT

<u>Year</u>	<u>Uses</u>	<u>Source</u>
1955	INGEBRIGTSEN OLAF P	The Pacific Telephone & Telegraph Co.
1950	SEIFER A F R	The Pacific Telephone & Telegraph Co.

4240 GILBERT CT

<u>Year</u>	<u>Uses</u>	<u>Source</u>
1975	BACKMAN CRAIG J	Pacific Telephone

4241 GILBERT CT

<u>Year</u>	<u>Uses</u>	<u>Source</u>
1975	KING EDWIN G	Pacific Telephone
1955	DONOVAN LEO E	The Pacific Telephone & Telegraph Co.

4244 GILBERT CT

<u>Year</u>	<u>Uses</u>	<u>Source</u>
1955	SWANK WM E	The Pacific Telephone & Telegraph Co.
1928	82d Lora M sten John Lucas & Co H	R.L. Polk and Co of California

4246 GILBERT CT

<u>Year</u>	<u>Uses</u>	<u>Source</u>
1955	BOLDT LORA	The Pacific Telephone & Telegraph Co.

FINDINGS

4247 GILBERT CT

<u>Year</u>	<u>Uses</u>	<u>Source</u>
1955	CHRISTMAN KATHERINE	The Pacific Telephone & Telegraph Co.
	FRASER MARIE B MRS	The Pacific Telephone & Telegraph Co.
1945	CHRISTMAN KATHERINE R	The Pacific Telephone & Telegraph Co.
	HAAG MERRILL F R	The Pacific Telephone & Telegraph Co.
1928	Condy Jos H Atlanta mach H	R.L. Polk and Co of California

4248 GILBERT CT

<u>Year</u>	<u>Uses</u>	<u>Source</u>
1975	HOGERHEIDE A L	Pacific Telephone
	HOGERHEIDE GLEE	Pacific Telephone

4249 GILBERT CT

<u>Year</u>	<u>Uses</u>	<u>Source</u>
1955	BROWN DELBERT A	The Pacific Telephone & Telegraph Co.
	WHITEHEAD WILFRED A	The Pacific Telephone & Telegraph Co.

4250 GILBERT CT

<u>Year</u>	<u>Uses</u>	<u>Source</u>
1955	ROOT M H MRS	The Pacific Telephone & Telegraph Co.

4251 GILBERT CT

<u>Year</u>	<u>Uses</u>	<u>Source</u>
1975	FELLER M	Pacific Telephone
1955	PATTERSON T H	The Pacific Telephone & Telegraph Co.

4256 GILBERT CT

<u>Year</u>	<u>Uses</u>	<u>Source</u>
1955	KEFER RICHARD	The Pacific Telephone & Telegraph Co.
1950	KEFER EUGENE R	The Pacific Telephone & Telegraph Co.

4262 GILBERT CT

<u>Year</u>	<u>Uses</u>	<u>Source</u>
1955	CZARNOWSKI FRANK M	The Pacific Telephone & Telegraph Co.

4263 GILBERT CT

<u>Year</u>	<u>Uses</u>	<u>Source</u>
1975	FAURIA GREGORY	Pacific Telephone
1955	FREY H R	The Pacific Telephone & Telegraph Co.

FINDINGS

4265 GILBERT CT

<u>Year</u>	<u>Uses</u>	<u>Source</u>
1975	BERGSTROM NEIL	Pacific Telephone

4266 GILBERT CT

<u>Year</u>	<u>Uses</u>	<u>Source</u>
1975	CHANG LINDA ART SCHOOL	Pacific Telephone
1928	Wm Janet whol gro H	R.L. Polk and Co of California

4267 GILBERT CT

<u>Year</u>	<u>Uses</u>	<u>Source</u>
1955	WHITE S J MISS	The Pacific Telephone & Telegraph Co.

4269 GILBERT CT

<u>Year</u>	<u>Uses</u>	<u>Source</u>
1955	LINDSEY ANDREW J	The Pacific Telephone & Telegraph Co.

4276 GILBERT CT

<u>Year</u>	<u>Uses</u>	<u>Source</u>
1955	HARCOURT JENNIE	The Pacific Telephone & Telegraph Co.
	OLSEN ALVINA	The Pacific Telephone & Telegraph Co.

4277 GILBERT CT

<u>Year</u>	<u>Uses</u>	<u>Source</u>
1955	GERBER J H	The Pacific Telephone & Telegraph Co.

4280 GILBERT CT

<u>Year</u>	<u>Uses</u>	<u>Source</u>
1955	SPEED ELLIS EDNA MRS	The Pacific Telephone & Telegraph Co.
	PRESTIS GRACE	The Pacific Telephone & Telegraph Co.

4281 GILBERT CT

<u>Year</u>	<u>Uses</u>	<u>Source</u>
1975	JOHNSON STEFAN	Pacific Telephone
1955	JOHNSON L H	The Pacific Telephone & Telegraph Co.

4284 GILBERT CT

<u>Year</u>	<u>Uses</u>	<u>Source</u>
1975	GREEN C H MRS	Pacific Telephone
1955	BURKE M THOS	The Pacific Telephone & Telegraph Co.

FINDINGS

4285 GILBERT CT

<u>Year</u>	<u>Uses</u>	<u>Source</u>
1975	BROOKS J M	Pacific Telephone
1955	JORGENSEN HERBERT M	The Pacific Telephone & Telegraph Co.
1928	Munro David P slsmn Jackson Furn Co R	R.L. Polk and Co of California

4291 GILBERT CT

<u>Year</u>	<u>Uses</u>	<u>Source</u>
1975	BATORI J E	Pacific Telephone

4295 GILBERT CT

<u>Year</u>	<u>Uses</u>	<u>Source</u>
1955	AUGSBURG EDNA K	The Pacific Telephone & Telegraph Co.

4301 GILBERT CT

<u>Year</u>	<u>Uses</u>	<u>Source</u>
1955	JOHNSTON ALEX P	The Pacific Telephone & Telegraph Co.

4305 GILBERT CT

<u>Year</u>	<u>Uses</u>	<u>Source</u>
1975	BARTLETT KATHARINE	Pacific Telephone

4309 GILBERT CT

<u>Year</u>	<u>Uses</u>	<u>Source</u>
1955	HIGH HERBERT	The Pacific Telephone & Telegraph Co.

4311 GILBERT CT

<u>Year</u>	<u>Uses</u>	<u>Source</u>
1955	PEOPLES ROSS	The Pacific Telephone & Telegraph Co.
1925	CHITTENDEN MRS HELENE F R	R. L. Polk & Co. of California

4241A GILBERT CT

<u>Year</u>	<u>Uses</u>	<u>Source</u>
1955	RISEDORPH MARIE E	The Pacific Telephone & Telegraph Co.

4249 1/2 GILBERT CT

<u>Year</u>	<u>Uses</u>	<u>Source</u>
1955	SWANK E R	The Pacific Telephone & Telegraph Co.

FINDINGS

GILBERT LN

4240 GILBERT LN

<u>Year</u>	<u>Uses</u>	<u>Source</u>
1950	WILLIAMS MIKE J G R	The Pacific Telephone & Telegraph Co.

GILBERT PL

4237 GILBERT PL

<u>Year</u>	<u>Uses</u>	<u>Source</u>
1950	WALLIN LA VOSE A R	The Pacific Telephone & Telegraph Co.

4249 GILBERT PL

<u>Year</u>	<u>Uses</u>	<u>Source</u>
1950	BROWN DELBERT A R	The Pacific Telephone & Telegraph Co.

GILBERT ST

4210 GILBERT ST

<u>Year</u>	<u>Uses</u>	<u>Source</u>
2006	AKINSco Ht J	Haines Company, Inc.
2000	GALINSKI T	Pacific Bell
1980	Spanfelner Albert	Pacific Telephone
1970	VIERRA ROBT A	Pacific Telephone Directory
1967	HAGEN KARL	R. L. Polk Co.
1962	Riley M E	Pacific Telephone
1955	RILEY M E R	The Pacific Telephone & Telegraph Co.
1950	RILEY M E R	The Pacific Telephone & Telegraph Co.
1945	RILEY M E R	The Pacific Telephone & Telegraph Co.
1943	Riley Michl E Mae C gas sta h	R. L. Polk & Co.
1938	RILEY M E R	Pacific Telephone
1933	RILEY DOLORES NURSE R	R. L. Polk & Co.
	RILEY MICHL E (MAY) SLSMN G RATTO H	R. L. Polk & Co.
1928	H	R.L. Polk and Co of California
	rf Michl E gas sta	R.L. Polk and Co of California
1925	RILEY M E R	R. L. Polk & Co. of California

4212 GILBERT ST

<u>Year</u>	<u>Uses</u>	<u>Source</u>
2000	FIELDS GARY	Pacific Bell

FINDINGS

<u>Year</u>	<u>Uses</u>	<u>Source</u>
1996	FIELDS GARY	PACIFIC BELL DIRECTORY
1970	LANDERS MELVIN F	Pacific Telephone Directory
1967	LANDERS M S	R. L. Polk Co.
1955	STADLINGER HELENE R	The Pacific Telephone & Telegraph Co.
1945	STADLINGER L C MRS R	The Pacific Telephone & Telegraph Co.
1943	Stadlinger Louise C Mrs h	R. L. Polk & Co.
	Stadlinger Helene L sec Cal Crematorium r	R. L. Polk & Co.
1938	STADLINGER L C MRS R	Pacific Telephone
1933	OLSON ALF P JR (PEARL) CHF CLK KEY SYSTEM H	R. L. Polk & Co.
1925	RALPH J C R	R. L. Polk & Co. of California
	HARRIS I JR R	R. L. Polk & Co. of California

4214 GILBERT ST

<u>Year</u>	<u>Uses</u>	<u>Source</u>
2006	o IMSETLIV	Haines Company, Inc.
1967	LOPEZ DANL R	R. L. Polk Co.
1962	Owen E D	Pacific Telephone
1955	BUSEY DELIA R	The Pacific Telephone & Telegraph Co.
1950	BUSEY DELIA R	The Pacific Telephone & Telegraph Co.
1945	BUSEY DELIA R	The Pacific Telephone & Telegraph Co.
1943	Busey Delia F Mrs h	R. L. Polk & Co.
1938	BUSEY DELIA R	Pacific Telephone
1933	RILEY CECIL G (MARY) H	R. L. Polk & Co.
1928	Riley Cecil G May H	R.L. Polk and Co of California
1925	RILEY C G R	R. L. Polk & Co. of California

4216 GILBERT ST

<u>Year</u>	<u>Uses</u>	<u>Source</u>
2006	GLUSS Susan	Haines Company, Inc.
2000	MARTINEZ ANTHONY	Pacific Bell
1986	Ruffner Tacey	PACIFIC BELL WHITE PAGES
1980	Larue David	Pacific Telephone
	Lucchese Jeanne	Pacific Telephone
1970	KNEZEVICH N MRS	Pacific Telephone Directory
1967	ABELSETH MARGT	R. L. Polk Co.
1962	Jacobson Wm C	Pacific Telephone
1955	JACOBSON WM C R	The Pacific Telephone & Telegraph Co.
1950	JACOBSON WM C R	The Pacific Telephone & Telegraph Co.

FINDINGS

<u>Year</u>	<u>Uses</u>	<u>Source</u>
1945	JACOBSON WM C R	The Pacific Telephone & Telegraph Co.
1943	Jacobson Wm C Margt emp MCMCo h	R. L. Polk & Co.
1938	REYNOLDS FRANK T R	Pacific Telephone
1933	ZOOK BERNICE MRS STEN JOHNSON MYERS & WRIGHT R	R. L. Polk & Co.
	ZOOK GORDON L (BERNICE) REPRMN H	R. L. Polk & Co.
1928	Day Amy tchr Ala PS R	R.L. Polk and Co of California
1925	HENDERSON HERMAN B R	R. L. Polk & Co. of California

4231 GILBERT ST

<u>Year</u>	<u>Uses</u>	<u>Source</u>
2006	FRYE Jennifer	Haines Company, Inc.
1991	Baltoro	PACIFIC BELL WHITE PAGES
1986	Notthoff A B	PACIFIC BELL WHITE PAGES
	Holing Dwight W	PACIFIC BELL WHITE PAGES
1980	Notthoff A B	Pacific Telephone
1970	JOELL G C	Pacific Telephone Directory
1967	JOELL JACK	R. L. Polk Co.
1962	Joell Jack	Pacific Telephone
1945	SNYDER LAURA W MRS R	The Pacific Telephone & Telegraph Co.
1943	SNYDER Laura W Mrs h	R. L. Polk & Co.
1938	SNYDER LAURA W MRS R	Pacific Telephone
1928	Bourlier Floyd R olk Piggly Wiggly Pac Co R	R.L. Polk and Co of California
1925	BEAN MRS M M R	R. L. Polk & Co. of California
1920	CLAYTON W E R	R. L. Polk & Co. of California

4236 GILBERT ST

<u>Year</u>	<u>Uses</u>	<u>Source</u>
1992	CONNELY COLMAN	PACIFIC BELL DIRECTORY
1991	Conneely Colman	PACIFIC BELL WHITE PAGES
	Conneely KR	PACIFIC BELL WHITE PAGES
	Conneely M	PACIFIC BELL WHITE PAGES
	Conneely S	PACIFIC BELL WHITE PAGES
1986	Conneely Colman	PACIFIC BELL WHITE PAGES
	Conneely K R	PACIFIC BELL WHITE PAGES
1980	Conneely Colman	Pacific Telephone
1970	CONNELY COLMAN	Pacific Telephone Directory
1967	CONNELY COLEMAN	R. L. Polk Co.

FINDINGS

<u>Year</u>	<u>Uses</u>	<u>Source</u>
1962	Montgomery Carl A	Pacific Telephone
1945	COGGESHALL P L R	The Pacific Telephone & Telegraph Co.
1943	Butler Glenn E Ruth coml artist r	R. L. Polk & Co.
	Robinson Raymond D Nellie C h	R. L. Polk & Co.
1938	ROBINSON R D R	Pacific Telephone
1933	FILE EDGAR SLSMN R	R. L. Polk & Co.
	HOWK EDGAR D R	R. L. Polk & Co.
	ROBINSON RAYMOND D (NELLIE) SLSMN H	R. L. Polk & Co.
1928	800 Raymond D Nellie H	R.L. Polk and Co of California
1925	LUND MRS W J R	R. L. Polk & Co. of California
1920	LUND MRS W J R	R. L. Polk & Co. of California

4237 GILBERT ST

<u>Year</u>	<u>Uses</u>	<u>Source</u>
2006	HENDRICKS John	Haines Company, Inc.
2000	HENDRICKS JOHN	Pacific Bell
1996	HENDRICKS JOHN	PACIFIC BELL DIRECTORY
1992	HENDRICKS JOHN	PACIFIC BELL DIRECTORY
1991	Hendricks John	PACIFIC BELL WHITE PAGES
	Hendricks K R	PACIFIC BELL WHITE PAGES
	Hendricks L	PACIFIC BELL WHITE PAGES
1986	Hendricks John	PACIFIC BELL WHITE PAGES
	Hendricks K R	PACIFIC BELL WHITE PAGES
1980	Hendrickson Regular Sports Agcy Of Pakistan	Pacific Telephone
1970	HENDRICKSON REGULAR SPORTS AGCY OF PAKISTAN	Pacific Telephone Directory
1967	HENDRICKS JOHN M	R. L. Polk Co.
1962	Edwards W D	Pacific Telephone
1945	NANNINI LEO D MD R	The Pacific Telephone & Telegraph Co.
1943	Martin Alice O wid D E h	R. L. Polk & Co.
1938	MARTIN DAVID E R	Pacific Telephone
1933	DISHER THOS C (DOROTHEA) CLK H	R. L. Polk & Co.
1928	Estates Frank J Mary B auto repr R	R.L. Polk and Co of California
	Gessling Everett D Helen slsmgr Hill Hubbell & Co H	R.L. Polk and Co of California
1925	MARTIN D E R	R. L. Polk & Co. of California
1920	COPELAND F W R	R. L. Polk & Co. of California

FINDINGS

4238 GILBERT ST

<u>Year</u>	<u>Uses</u>	<u>Source</u>
1925	DISHER ROBERT R	R. L. Polk & Co. of California

4239 GILBERT ST

<u>Year</u>	<u>Uses</u>	<u>Source</u>
2006	o HIEBERT Bill G	Haines Company, Inc.
1991	Hiebert Sara	PACIFIC BELL WHITE PAGES
	Hiebert Bill G	PACIFIC BELL WHITE PAGES
1986	Hiebert Bill G	PACIFIC BELL WHITE PAGES
1980	Hiebert Bill G	Pacific Telephone
1970	CURTIN JACK T	Pacific Telephone Directory
1967	CURTIN JOHN	R. L. Polk Co.
1962	Oborne Arthur C	Pacific Telephone
1945	YORK PHILIP R	The Pacific Telephone & Telegraph Co.
1943	Becker Robt C Dolores cbtmkr h	R. L. Polk & Co.
1938	BERREYESA A N R	Pacific Telephone
1933	DUPEN MAE R H	R. L. Polk & Co.
1928	Dockery Arv 2In Mrs H	R.L. Polk and Co of California
1925	FAHAY J T R	R. L. Polk & Co. of California

4240 GILBERT ST

<u>Year</u>	<u>Uses</u>	<u>Source</u>
2006	LAKE Danlel Franc Is	Haines Company, Inc.
	LAKE Elizabeth	Haines Company, Inc.
2000	LAKE ELIZABETH & DANIEL FRANCIS	Pacific Bell
1991	Maisler Martin & Jan	PACIFIC BELL WHITE PAGES
1980	Backman Craig J	Pacific Telephone
	C & H Builders	Pacific Telephone
1967	PARLEY GEO	R. L. Polk Co.
1962	Williams Mike J G r	Pacific Telephone
1955	WILLIAMS MIKE J G R	The Pacific Telephone & Telegraph Co.
1945	FOWLER REY Q R	The Pacific Telephone & Telegraph Co.
1943	DAVIDSON Jewett shipydwkr r	R. L. Polk & Co.
	Fowler Royal Zola shipydwkr h	R. L. Polk & Co.
1933	HABSBURG ALWINE DEB R	R. L. Polk & Co.
	HABSBURG GEO DEB R	R. L. Polk & Co.
	HABSBURG OTTO L R	R. L. Polk & Co.
1928	Lindsay Albt B Bessie H	R.L. Polk and Co of California
	Lindsay Bessie Mrs Okld Realty Co R	R.L. Polk and Co of California

FINDINGS

<u>Year</u>	<u>Uses</u>	<u>Source</u>
1928	r Lillian R	R.L. Polk and Co of California
1925	LINDSAY A B R	R. L. Polk & Co. of California
1920	BLANCHARD W H R	R. L. Polk & Co. of California

4241 GILBERT ST

<u>Year</u>	<u>Uses</u>	<u>Source</u>
2006	NEELY Robert	Haines Company, Inc.
1986	Me Cormick T D	PACIFIC BELL WHITE PAGES
	Mc Cormick Stephen	PACIFIC BELL WHITE PAGES
1980	Dennehy C & M	Pacific Telephone
	Morrisroe John	Pacific Telephone
1970	BLAKE ROBT J	Pacific Telephone Directory
1967	LAGE CYNTHIA MRS	R. L. Polk Co.
	A VACANT	R. L. Polk Co.
1962	Hein Emmett	Pacific Telephone
1950	DONOVAN LEO E R	The Pacific Telephone & Telegraph Co.
1945	KOSKI JOSEPHINE R	The Pacific Telephone & Telegraph Co.
	JONES PRESTON M R	The Pacific Telephone & Telegraph Co.
1943	Boggs Robt L Edith G shipydwkr h	R. L. Polk & Co.
	Koski Josephine E wid M L r	R. L. Polk & Co.
1938	HAGELBERG N W R	Pacific Telephone
1933	HAGELBERG FRANK E (IDA) H	R. L. Polk & Co.
	HAGELBERG NINIAM W (RUTH) EXAMINER FED INTERMEDIATE CREDIT BANK H	R. L. Polk & Co.
1928	h Emmett L Agnes buyer B F Schlesinger & Sons H	R.L. Polk and Co of California
	Herbt clk B F Scheslinger & Sons R	R.L. Polk and Co of California

4242 GILBERT ST

<u>Year</u>	<u>Uses</u>	<u>Source</u>
2006	EDEL Mikhail	Haines Company, Inc.
1992	B GOLDEN SPENCER & MARRISSA	PACIFIC BELL DIRECTORY
1991	Golden Spencer & Marrissa	PACIFIC BELL WHITE PAGES

4244 GILBERT ST

<u>Year</u>	<u>Uses</u>	<u>Source</u>
2006	EMERSON John	Haines Company, Inc.
	GORCHOV Joshua	Haines Company, Inc.
2000	A ELDRED ANNE	Pacific Bell
1992	JENKINS ASHLEY	PACIFIC BELL DIRECTORY

FINDINGS

<u>Year</u>	<u>Uses</u>	<u>Source</u>
1986	Swank LM	PACIFIC BELL WHITE PAGES
1980	Swank L M	Pacific Telephone
1970	SWANK L M	Pacific Telephone Directory
1967	SWANK LORA M	R. L. Polk Co.
1962	Swank L M	Pacific Telephone
1950	SWANK WM E R	The Pacific Telephone & Telegraph Co.
1945	SWANK WM E R	The Pacific Telephone & Telegraph Co.
1943	Swank Lora M sten r	R. L. Polk & Co.
	Swank Wm E Bertha h	R. L. Polk & Co.
1938	SWANK WM E R	Pacific Telephone
1933	SWANK LORA M STEN R	R. L. Polk & Co.
	SWANK WM E (BERTHA) CLK H	R. L. Polk & Co.
1928	82d Wm E Bertha M clk Alton Fuel & Feed Co H	R.L. Polk and Co of California
1925	SWANK WM E R	R. L. Polk & Co. of California
1920	SWANK WM E R	R. L. Polk & Co. of California

Gilbert St

4246 Gilbert St

<u>Year</u>	<u>Uses</u>	<u>Source</u>
2010	PACIFIC INFORMATICS	EDR Digital Archive
	PACIFIC INFORMATICS	EDR Digital Archive

GILBERT ST

4246 GILBERT ST

<u>Year</u>	<u>Uses</u>	<u>Source</u>
2006	No Current Listing	Haines Company, Inc.
1986	Swann Esther I OI Santa Fe Av Alby	PACIFIC BELL WHITE PAGES
	Swann D	PACIFIC BELL WHITE PAGES
	Swank W F	PACIFIC BELL WHITE PAGES
	Swann E i	PACIFIC BELL WHITE PAGES
1980	Swank W F	Pacific Telephone
1970	SWANK W F	Pacific Telephone Directory
1967	SWANK WM	R. L. Polk Co.
1962	Swank W F	Pacific Telephone
1955	MCCALLY DEANA R	The Pacific Telephone & Telegraph Co.
1950	MC CALLY DEANA R	The Pacific Telephone & Telegraph Co.
1945	RHEA E MRS R	The Pacific Telephone & Telegraph Co.

FINDINGS

<u>Year</u>	<u>Uses</u>	<u>Source</u>
1943	Bolt Laura A Mrs h	R. L. Polk & Co.
	Rhea Edna Mrs nurse h	R. L. Polk & Co.
	Rhea Wm r	R. L. Polk & Co.
1933	BOLDT CLARK (EDNA) CLK H	R. L. Polk & Co.
1928	h Geo A Avis blksmith H	R.L. Polk and Co of California
	Blvd Virgil R Mabel Oakland Doughnut Co H	R.L. Polk and Co of California
1925	SKAGGS V R R	R. L. Polk & Co. of California

4247 GILBERT ST

<u>Year</u>	<u>Uses</u>	<u>Source</u>
2006	e DERAVE Marta	Haines Company, Inc.
1970	FRASER MARIE B MRS	Pacific Telephone Directory
	WEISS ANNA	Pacific Telephone Directory
1967	CHRISTMAN KATH MRS	R. L. Polk Co.
1962	Christman Katherine	Pacific Telephone
	Fraser Marie B Mrs	Pacific Telephone
1950	CHRISTMAN (ATHERINE R	The Pacific Telephone & Telegraph Co.
1943	CondY Jeanette E Mrs h	R. L. Polk & Co.
1938	CONDY JEANNETTE R	Pacific Telephone
1933	CONDY JEANNETTE TCHR R	R. L. Polk & Co.
	CONDY JOS H (ATLANTA) H	R. L. Polk & Co.
1928	CondY Jeannette tchr R	R.L. Polk and Co of California
	I Lawrence acct R	R.L. Polk and Co of California
1925	CONDY JOS H R	R. L. Polk & Co. of California
1920	CONDY JOS H R	R. L. Polk & Co. of California

Gilbert St

4248 Gilbert St

<u>Year</u>	<u>Uses</u>	<u>Source</u>
2010	STERN ROBERT	EDR Digital Archive
	STERN ROBERT	EDR Digital Archive

GILBERT ST

4248 GILBERT ST

<u>Year</u>	<u>Uses</u>	<u>Source</u>
2006	No Current Listing	Haines Company, Inc.
2000	STUEMPGES CHAD R	Pacific Bell

FINDINGS

<u>Year</u>	<u>Uses</u>	<u>Source</u>
1996	BAYER SHON	PACIFIC BELL DIRECTORY
1991	Harris Judi	PACIFIC BELL WHITE PAGES
1980	Hogerheide Glee	Pacific Telephone
	Woudstra B G	Pacific Telephone
1970	WOUDSTRA JIP	Pacific Telephone Directory
1967	A GRONNINGEN STUART	R. L. Polk Co.
	HOGERHEIOE ADRIAN L JR	R. L. Polk Co.
1962	Hogerheide A L	Pacific Telephone
1955	LAUCK LOUIS A JR R	The Pacific Telephone & Telegraph Co.
1950	LAUCK LOUIS A JR R	The Pacific Telephone & Telegraph Co.
	ROOT MYRON H R	The Pacific Telephone & Telegraph Co.
1945	REID JANE MRS R	The Pacific Telephone & Telegraph Co.
1943	Sweet Margie clk r	R. L. Polk & Co.
	Reid Lester Jane carp h	R. L. Polk & Co.
	Boldt Wm C Edna shipydwkr h	R. L. Polk & Co.
1938	NELSON HELEN R	Pacific Telephone
1933	BROOKS FRANK A (DOROTHY) ENG H	R. L. Polk & Co.
1928	Bodle Margt wid Poster S H	R.L. Polk and Co of California
	Lyon Myron H Maude E drygds	R.L. Polk and Co of California
	R	R.L. Polk and Co of California
1925	BODLE MRS F S R	R. L. Polk & Co. of California
1920	BODLE MRS F S R	R. L. Polk & Co. of California

4249 GILBERT ST

<u>Year</u>	<u>Uses</u>	<u>Source</u>
2006	SOULE Alexis D	Haines Company, Inc.
1992	WHITEHEAD WILFRED A	PACIFIC BELL DIRECTORY
1991	Soule Alexis	PACIFIC BELL WHITE PAGES
	Whitehead Wilfred A	PACIFIC BELL WHITE PAGES
	Whitehead Russell	PACIFIC BELL WHITE PAGES
1986	Whitehead Wilfred A	PACIFIC BELL WHITE PAGES
1980	Jenkins Brian	Pacific Telephone
	Whitehead Russ	Pacific Telephone
	Whitehead Wilfred A	Pacific Telephone
1970	WHITEHEAD WILFRED A	Pacific Telephone Directory
1967	WHITEHEAD WILFRED	R. L. Polk Co.
	GILMORE ELNORA L MRS	R. L. Polk Co.
1962	Brown Delbert A	Pacific Telephone
	Gilmore Elnore L Mrs	Pacific Telephone

FINDINGS

<u>Year</u>	<u>Uses</u>	<u>Source</u>
1962	Whitehead Wilfred A	Pacific Telephone
1950	WHITEHEAD WILFRED A R	The Pacific Telephone & Telegraph Co.
1945	BROWN BERYL R	The Pacific Telephone & Telegraph Co.
1943	Brown Beryl D slswn HCCCoh	R. L. Polk & Co.
1938	BROWN BERYL R	Pacific Telephone
1925	ROBERTSON GILBERT R	R. L. Polk & Co. of California
1920	PARKER SAMUEL R	R. L. Polk & Co. of California

4250 GILBERT ST

<u>Year</u>	<u>Uses</u>	<u>Source</u>
2006	No Current Listing	Haines Company, Inc.
2000	FEINSOD A	Pacific Bell
1996	FEINSOD A	PACIFIC BELL DIRECTORY
1992	EGERT DAVID	PACIFIC BELL DIRECTORY
	EGERT DAVID	PACIFIC BELL DIRECTORY
1991	Egert David	PACIFIC BELL WHITE PAGES
	Egert N	PACIFIC BELL WHITE PAGES
	Egert David	PACIFIC BELL WHITE PAGES
1970	LUND NANCY S	Pacific Telephone Directory
1967	OAGILIS CARL	R. L. Polk Co.
1962	De Leeuw Jos H	Pacific Telephone
1945	ROOT MYRON H R	The Pacific Telephone & Telegraph Co.
1943	ROOT Myron H Maude h	R. L. Polk & Co.
1938	ROOT MYRON H R	Pacific Telephone
1933	ROOT MYRON H (MAUDE) H	R. L. Polk & Co.
1920	MESLER O A R	R. L. Polk & Co. of California

Gilbert St

4251 Gilbert St

<u>Year</u>	<u>Uses</u>	<u>Source</u>
2014	LEJARRAGA STUDIO	EDR Digital Archive
	LEJARRAGA STUDIO	EDR Digital Archive
2010	LEJARRAGA STUDIO	EDR Digital Archive
	LEJARRAGA STUDIO	EDR Digital Archive

FINDINGS

GILBERT ST

4251 GILBERT ST

<u>Year</u>	<u>Uses</u>	<u>Source</u>
2006	LEJARRAGA Ines	Haines Company, Inc.
2000	VAN DER HEYDEN HANS	Pacific Bell
1996	BENNETT TED	PACIFIC BELL DIRECTORY
1980	Capeloto J Sheldon & Cynthia Feder Mel	Pacific Telephone Pacific Telephone
1975	LUFKIN PETER	Pacific Telephone
1970	PATTERSON VIVIAN A	Pacific Telephone Directory
1967	PATTERSON VIVIAN A MRS	R. L. Polk Co.
1962	Patterson Vivian A	Pacific Telephone
1945	PATTERSON T H R	The Pacific Telephone & Telegraph Co.
1943	JOHNSON Frank T Lillian mach r Patterson Thos H Vivian eng h Swank Edw R clk SFRy r	R. L. Polk & Co. R. L. Polk & Co. R. L. Polk & Co.
1938	HARDT C R	Pacific Telephone
1933	ARANT MARY R KROH BLANCHE I H	R. L. Polk & Co. R. L. Polk & Co.
1925	CLAYTON W E R	R. L. Polk & Co. of California
1920	FRASER S GEO R	R. L. Polk & Co. of California

4252 GILBERT ST

<u>Year</u>	<u>Uses</u>	<u>Source</u>
1933	GALE MARION E (WID OTIS) H	R. L. Polk & Co.

4254 GILBERT ST

<u>Year</u>	<u>Uses</u>	<u>Source</u>
2006	WOOD Gladsvone	Haines Company, Inc.
2000	WOOD GERARD	Pacific Bell
1967	HAWK FRED D	R. L. Polk Co.
1962	Hawk F D	Pacific Telephone
1955	STEPHENS LEAH R	The Pacific Telephone & Telegraph Co.
1945	LEWIS WALTER J R	The Pacific Telephone & Telegraph Co.
1943	Levi Albt W mech r Murphy Geo A Davida mech h	R. L. Polk & Co. R. L. Polk & Co.
1938	GALE MARION E R	Pacific Telephone
1928	Fahay Bernard R	R.L. Polk and Co of California
1925	ENSMINGER D R R	R. L. Polk & Co. of California

FINDINGS

<u>Year</u>	<u>Uses</u>	<u>Source</u>
1920	GALE OTIS R	R. L. Polk & Co. of California

4256 GILBERT ST

<u>Year</u>	<u>Uses</u>	<u>Source</u>
2006	DOAKES Nilā	Haines Company, Inc.
2000	OAKES NILA	Pacific Bell
1991	Balint Geo	PACIFIC BELL WHITE PAGES
1986	Balint Geo	PACIFIC BELL WHITE PAGES
1980	Balint Geo	Pacific Telephone
1970	BALINT GEO	Pacific Telephone Directory
1967	BALINT GEO	R. L. Polk Co.
1962	Balint Geo	Pacific Telephone
1945	KEFER EUGENE R	The Pacific Telephone & Telegraph Co.
1943	Dyer Geo Mary A USN r	R. L. Polk & Co.
1938	MILLER RUDOLPH MRS R	Pacific Telephone
1933	MILLER RUDOLPH (EVELYN) H	R. L. Polk & Co.
	MILLER EMMA (WID RUDOLPH) R	R. L. Polk & Co.
1928	1h Rudolph Evelyn H	R.L. Polk and Co of California
	H Emma wid Rudolph R	R.L. Polk and Co of California
1925	MILLER RUDOLPH R	R. L. Polk & Co. of California
1920	MILLER RUDOLPH R	R. L. Polk & Co. of California

4262 GILBERT ST

<u>Year</u>	<u>Uses</u>	<u>Source</u>
2006	MILLER B	Haines Company, Inc.
	ZATKO R	Haines Company, Inc.
2000	REAR MILLER B	Pacific Bell
1996	REAR MILLER B	PACIFIC BELL DIRECTORY
1992	MILLER B	PACIFIC BELL DIRECTORY
1991	Miller B	PACIFIC BELL WHITE PAGES
	Zatoukal A	PACIFIC BELL WHITE PAGES
	Zatko R	PACIFIC BELL WHITE PAGES
	Miller B J	PACIFIC BELL WHITE PAGES
	Miller B J	PACIFIC BELL WHITE PAGES
	Miller B G	PACIFIC BELL WHITE PAGES
1986	Wright James T	PACIFIC BELL WHITE PAGES
1980	Wright James T	Pacific Telephone
1970	WRIGHT JAMES T	Pacific Telephone Directory
1967	WRIGHT JAMES T	R. L. Polk Co.

FINDINGS

<u>Year</u>	<u>Uses</u>	<u>Source</u>
1962	Wright Jas T	Pacific Telephone
1950	KINNEY JANE M MRS CS PR	The Pacific Telephone & Telegraph Co.
1945	ZOLEZZI V R	The Pacific Telephone & Telegraph Co.
1938	ZOLEZZI V R	Pacific Telephone

4263 GILBERT ST

<u>Year</u>	<u>Uses</u>	<u>Source</u>
1992	REICH S S	PACIFIC BELL DIRECTORY
1980	Roback Margaret	Pacific Telephone
1967	SCHULTE J	R. L. Polk Co.
1962	Fazio Russell P	Pacific Telephone
1950	BUDDENHAGEN LULU M MRS R	The Pacific Telephone & Telegraph Co.
1945	BUDDENHAGEN LULU M MRS R	The Pacific Telephone & Telegraph Co.
1943	Buddenhagen Eunice M sten r	R. L. Polk & Co.
	Buddenhagen Kath M r	R. L. Polk & Co.
	Buddenhagen Lulu M wid J W h	R. L. Polk & Co.
1938	DU BROY MARY U R	Pacific Telephone
1933	SMITH EUG PRINTER PIEDMONT PRESS R	R. L. Polk & Co.
	SMITH MARY E SLSWN R	R. L. Polk & Co.
	SMITH MILO J REV (LUCIE) H	R. L. Polk & Co.
1928	Euclid Margt I prin OPS R	R.L. Polk and Co of California

4265 GILBERT ST

<u>Year</u>	<u>Uses</u>	<u>Source</u>
2006	GRIFFINGER Theodore	Haines Company, Inc. Haines Company, Inc.
2000	LEININGER DARREN & ROCHELLE	Pacific Bell
1986	Gibbons Mark	PACIFIC BELL WHITE PAGES
	Gibbons MK	PACIFIC BELL WHITE PAGES
1980	Bergstrom Neil	Pacific Telephone
1970	PAVLOWSKI E J	Pacific Telephone Directory
1967	GARRITY STEPH	R. L. Polk Co.
1962	Curtin Jack T	Pacific Telephone
1955	DANNENBRINK H A R	The Pacific Telephone & Telegraph Co.
1945	CRITCHETT JACK W R	The Pacific Telephone & Telegraph Co.
1943	Critchett John F r	R. L. Polk & Co.
	Critchett John W Dorothy clk h	R. L. Polk & Co.
1938	FOLSOM FRANK R	Pacific Telephone

FINDINGS

<u>Year</u>	<u>Uses</u>	<u>Source</u>
1928	Moore Adele M R	R.L. Polk and Co of California
	24th Nell M wid H G H	R.L. Polk and Co of California

Gilbert St

4266 Gilbert St

<u>Year</u>	<u>Uses</u>	<u>Source</u>
2010	CHANG LINDA ART SCHOOL	EDR Digital Archive
	CHANG LINDA ART SCHOOL	EDR Digital Archive

GILBERT ST

4266 GILBERT ST

<u>Year</u>	<u>Uses</u>	<u>Source</u>
2006	BARRTert	Haines Company, Inc.
1992	CHANG LINDA ART SCHOOL	PACIFIC BELL DIRECTORY
	CHINESE ANTIQUE REPAIR & APPRAISAL	PACIFIC BELL DIRECTORY
1991	Chang Linda Art School	PACIFIC BELL WHITE PAGES
	Chang Liu	PACIFIC BELL WHITE PAGES
1986	Chang Linda Art School	PACIFIC BELL WHITE PAGES
1980	Chang Linda Art School	Pacific Telephone
1970	CHANG LINDA ART SCHOOL	Pacific Telephone Directory
1967	CHANG ERIC	R. L. Polk Co.
1962	Goodman Roy	Pacific Telephone
1955	ZOLEZZI VICTOR R	The Pacific Telephone & Telegraph Co.
1950	ZOLEZZI VICTOR R	The Pacific Telephone & Telegraph Co.
	SIMI WILLIAM R	The Pacific Telephone & Telegraph Co.
1945	SIMI WILLIAM R	The Pacific Telephone & Telegraph Co.
1943	Simi Wm W Janet h	R. L. Polk & Co.
1938	SIMI WILLIAM R	Pacific Telephone
1933	SIMI BERNICE A BKPR R	R. L. Polk & Co.
1928	Bernice A elk R	R.L. Polk and Co of California
	Russell elk R	R.L. Polk and Co of California
1925	SIMI WILLIAM R	R. L. Polk & Co. of California

4267 GILBERT ST

<u>Year</u>	<u>Uses</u>	<u>Source</u>
2006	MILLER Mark	Haines Company, Inc.
1992	LEVITT ROBIN	PACIFIC BELL DIRECTORY

FINDINGS

<u>Year</u>	<u>Uses</u>	<u>Source</u>
1991	Bernard Michael S	PACIFIC BELL WHITE PAGES
	Levitt Robin	PACIFIC BELL WHITE PAGES
1980	Blake Dan	Pacific Telephone
1967	STAMPALIA JACK F	R. L. Polk Co.
1962	Nankervis Willard	Pacific Telephone
1945	UHLENKAMP F R	The Pacific Telephone & Telegraph Co.
1943	HARLEY Maude M wid Duncan h	R. L. Polk & Co.
1938	PARSON ALEXANDER R	Pacific Telephone
1933	PARSON ALEX (KITTY J) H	R. L. Polk & Co.
1928	Parsons Alex Cahsta J Imbr H	R.L. Polk and Co of California
1920	MINOR W MCLEAN R	R. L. Polk & Co. of California

4269 GILBERT ST

<u>Year</u>	<u>Uses</u>	<u>Source</u>
2006	No Current Listing	Haines Company, Inc.
1980	Raburn Robt	Pacific Telephone
1970	HIRANO DANL	Pacific Telephone Directory
1967	STAMPALIA J F JR	R. L. Polk Co.
1962	Lauck Louis A Jr	Pacific Telephone
1950	WHITE TOOL CO	The Pacific Telephone & Telegraph Co.
	DEMIPSTER SOFENA MRS R	The Pacific Telephone & Telegraph Co.
1945	WHITE S J MISS R	The Pacific Telephone & Telegraph Co.
1943	White Margt E Mrs h	R. L. Polk & Co.
	WHITE Sarah J clk HCCC o r	R. L. Polk & Co.
1938	IRVAN CATHERINE MISS R	Pacific Telephone
1933	IRVAN HATTIE (WID G T) R	R. L. Polk & Co.
	IRVAN JOHN L SLSMN H	R. L. Polk & Co.
	IRVAN CATH TCHR OKLD PUB SCH R	R. L. Polk & Co.
1928	Irvan Cath tchr OPS R	R.L. Polk and Co of California
	Irvan Hattie wid Geo T H	R.L. Polk and Co of California
	Irvan John L R	R.L. Polk and Co of California
1925	PARSON ALEXANDER R	R. L. Polk & Co. of California
1920	PARSON ALEXANDER R	R. L. Polk & Co. of California

4273 GILBERT ST

<u>Year</u>	<u>Uses</u>	<u>Source</u>
2006	BELLECCI Jas D	Haines Company, Inc.
2000	BELLECCI JAS D	Pacific Bell
1996	BELLECCI JAS D	PACIFIC BELL DIRECTORY

FINDINGS

<u>Year</u>	<u>Uses</u>	<u>Source</u>
1992	BELLECCI JAS D	PACIFIC BELL DIRECTORY
1991	Bellecci Jas D	PACIFIC BELL WHITE PAGES
1986	Bellecci Jas D	PACIFIC BELL WHITE PAGES
1980	Bellecci Jas D	Pacific Telephone
1970	BELLECCI JAS D	Pacific Telephone Directory
1967	BELLECCI JAMES	R. L. Polk Co.
1962	Bellecci Jas D	Pacific Telephone
1955	WALKER ERNEST R	The Pacific Telephone & Telegraph Co.
1950	WALKER ERNEST R	The Pacific Telephone & Telegraph Co.
1945	GOODE WM B R	The Pacific Telephone & Telegraph Co.
1943	Goode Wm B Emily h	R. L. Polk & Co.
1938	GOODE WM B R	Pacific Telephone
1933	GOODE WM B (EMILY) H	R. L. Polk & Co.
1928	B Win B H	R.L. Polk and Co of California
1925	GOODE WM B R	R. L. Polk & Co. of California
1920	GOODE WM B R	R. L. Polk & Co. of California

4274 GILBERT ST

<u>Year</u>	<u>Uses</u>	<u>Source</u>
2006	No Current Listing	Haines Company, Inc.
1992	CHAN KING-KEI	PACIFIC BELL DIRECTORY
1991	Chan Kou Wa	PACIFIC BELL WHITE PAGES
	Chan Kong & Agnes	PACIFIC BELL WHITE PAGES
	Chan Kong & Nora	PACIFIC BELL WHITE PAGES
	Chan King Kei	PACIFIC BELL WHITE PAGES
1986	Chan King Kei	PACIFIC BELL WHITE PAGES

4276 GILBERT ST

<u>Year</u>	<u>Uses</u>	<u>Source</u>
2006	No Current Listing	Haines Company, Inc.
1986	Stone Mark	PACIFIC BELL WHITE PAGES
	Meisami E&J	PACIFIC BELL WHITE PAGES
	Meis Matt	PACIFIC BELL WHITE PAGES
	Meis Ronald D	PACIFIC BELL WHITE PAGES
1980	Chan King Kei	Pacific Telephone
1970	DARBISON FLOYD E	Pacific Telephone Directory
1967	OLSEN ALVINA	R. L. Polk Co.
1962	Olsen Alvina	Pacific Telephone
1950	OLSEN ALVINA R	The Pacific Telephone & Telegraph Co.

FINDINGS

<u>Year</u>	<u>Uses</u>	<u>Source</u>
1945	OLSEN ALVINA MISS R	The Pacific Telephone & Telegraph Co.
1943	OLSEN Alvina h	R. L. Polk & Co.
	OLSEN Mary h	R. L. Polk & Co.
1938	OLSEN ALVINA MISS R	Pacific Telephone
1933	OLSEN ALBINA R	R. L. Polk & Co.
	OLSEN ALVINA H	R. L. Polk & Co.
	OLSEN MARY H	R. L. Polk & Co.
1928	n Alvina tchr H	R.L. Polk and Co of California
	B Mary R	R.L. Polk and Co of California
1925	OLSEN MISS ALVINA R	R. L. Polk & Co. of California

4277 GILBERT ST

<u>Year</u>	<u>Uses</u>	<u>Source</u>
2006	WILLMERAdisa	Haines Company, Inc.
1970	GERBER J H	Pacific Telephone Directory
1967	GERBER JOHN	R. L. Polk Co.
1962	Gerber J H	Pacific Telephone
	GERBER PRODUCTS CO	Pacific Telephone
1950	DOBEY J KR	The Pacific Telephone & Telegraph Co.
1945	DUTCHER R M R	The Pacific Telephone & Telegraph Co.
1943	Dutcher Milton R mach Gardiner Mfg Co r	R. L. Polk & Co.
	Dutcher Ralph M Isla clk h	R. L. Polk & Co.
1938	DUTCHER R M R	Pacific Telephone
1933	FOWLER HARRIET G (WID E S) H	R. L. Polk & Co.
1928	sell Harriet G wid Edgar S H	R.L. Polk and Co of California
1925	FOWLER MRS EDGAR S R	R. L. Polk & Co. of California
1920	FOWLER MRS EDGAR S R	R. L. Polk & Co. of California

4280 GILBERT ST

<u>Year</u>	<u>Uses</u>	<u>Source</u>
2006	No Current Listing	Haines Company, Inc.
2000	SMITH WM L JR	Pacific Bell
1996	SMITH WM L JR	PACIFIC BELL DIRECTORY
1992	YUSAVAGE K	PACIFIC BELL DIRECTORY
	SMITH WM L JR	PACIFIC BELL DIRECTORY
1991	Smith Wm L JR	PACIFIC BELL WHITE PAGES
	Smith William M	PACIFIC BELL WHITE PAGES
	Yusavage K	PACIFIC BELL WHITE PAGES
	Yusim Sonia	PACIFIC BELL WHITE PAGES

FINDINGS

<u>Year</u>	<u>Uses</u>	<u>Source</u>
1991	Yust Allegra	PACIFIC BELL WHITE PAGES
	Yusuf Anwar	PACIFIC BELL WHITE PAGES
1986	Yusavage K	PACIFIC BELL WHITE PAGES
1980	Ryan Timothy & Mary Ann	Pacific Telephone
1970	SPEED EDNA ELLIS MRS	Pacific Telephone Directory
1967	SPEED EDNA E MRS	R. L. Polk Co.
1962	Speed Edna Ellis Mrs	Pacific Telephone
1950	SPEED ELLIS EDNA MRS R	The Pacific Telephone & Telegraph Co.
1945	SPEED ELLIS EDNA MRS R	The Pacific Telephone & Telegraph Co.
1943	ELLIS Edna R tchr h	R. L. Polk & Co.
	Feeney Mollie Mrs restr wkr Pub Sch r	R. L. Polk & Co.
	Speed Edna E Mrs tchr Pub Sch r	R. L. Polk & Co.
1938	ELLIS EDNA R R	Pacific Telephone
1933	CORRY MARY G TCHR OKLD PUB SCH R	R. L. Polk & Co.
	ELLIS EDW V (ISABEL) H	R. L. Polk & Co.
	ELLIS EDNA R TCHR OKLD PUB SCH R	R. L. Polk & Co.
1928	Williams Mary C tchr OPS R	R.L. Polk and Co of California
	ELLIS Edna R tchr OPS R	R.L. Polk and Co of California
	ELLIS Edw V Isabelle B H	R.L. Polk and Co of California
1925	ELLIS E V R	R. L. Polk & Co. of California
1920	ELLIS E V R	R. L. Polk & Co. of California

4281 GILBERT ST

<u>Year</u>	<u>Uses</u>	<u>Source</u>
2006	JOHNSON Helen	Haines Company, Inc.
2000	JOHNSON HELEN ROSE	Pacific Bell
1996	JOHNSON HELEN ROSE	PACIFIC BELL DIRECTORY
1992	JOHNSON HELEN ROSE	PACIFIC BELL DIRECTORY
1991	Johnson Helen Rose	PACIFIC BELL WHITE PAGES
1986	Johnson Helen Rose	PACIFIC BELL WHITE PAGES
	Johnson Stefan	PACIFIC BELL WHITE PAGES
	Johnson Stephanie	PACIFIC BELL WHITE PAGES
1980	Johnson Helen Rose	Pacific Telephone
	Johnson Stefan	Pacific Telephone
1970	JOHNSON HELEN ROSE	Pacific Telephone Directory
	JOHNSON STEFAN	Pacific Telephone Directory
1967	JOHNSON STEFAN	R. L. Polk Co.
1962	Johnson Stefan	Pacific Telephone

FINDINGS

<u>Year</u>	<u>Uses</u>	<u>Source</u>
1962	Johnson L H	Pacific Telephone
1945	HOLDOM RICHARD E R	The Pacific Telephone & Telegraph Co.
1943	Holdom Philip tkt clk Key System r Axt Vernon C opr Key System r Holden Richd E h	R. L. Polk & Co. R. L. Polk & Co. R. L. Polk & Co.
1938	CLARK E M MISS R	Pacific Telephone
1933	LEARNER JACK E (DORIS) SHOES	R. L. Polk & Co.
1925	REDEMEYER L R	R. L. Polk & Co. of California

4283 GILBERT ST

<u>Year</u>	<u>Uses</u>	<u>Source</u>
1933	CHAMPREUX MATILDA MRS R GASTON EVA B (WID JAS) H GASTON E JEAN STEN R	R. L. Polk & Co. R. L. Polk & Co. R. L. Polk & Co.

4284 GILBERT ST

<u>Year</u>	<u>Uses</u>	<u>Source</u>
2006	CONNELY Colman	Haines Company, Inc.
1991	Stephenson Jas Mayclin Susan	PACIFIC BELL WHITE PAGES PACIFIC BELL WHITE PAGES
1986	Stephenson Jas Mayclin Susan	PACIFIC BELL WHITE PAGES PACIFIC BELL WHITE PAGES
1980	Philpit Matthew	Pacific Telephone
1970	GREEN C H MRS	Pacific Telephone Directory
1967	GREEN MARY MRS	R. L. Polk Co.
1962	Green C H Mrs	Pacific Telephone
1943	Shiman Johanne Mrs h	R. L. Polk & Co.
1938	SHIMAN JOHANNA A R	Pacific Telephone
1933	SHIMAN JOHANNA A (WID L W) H SHIMAN CHARLOTTA E STEN R	R. L. Polk & Co. R. L. Polk & Co.
1928	Shiman Johanna A wid Lorenzo H	R.L. Polk and Co of California
1925	SHIMAN HONEY R	R. L. Polk & Co. of California
1920	SHIMAN HONEY R	R. L. Polk & Co. of California

4285 GILBERT ST

<u>Year</u>	<u>Uses</u>	<u>Source</u>
2006	PARKINS Cheryl	Haines Company, Inc.
1967	RESCHERT FRED A	R. L. Polk Co.
1962	Jorgensen Herbert M	Pacific Telephone

FINDINGS

<u>Year</u>	<u>Uses</u>	<u>Source</u>
1945	FELTER H D R	The Pacific Telephone & Telegraph Co.
1943	Sobey Ira D Gertrude pntr h	R. L. Polk & Co.
1938	MCQUEEN R B R	Pacific Telephone
1933	FARIS ELMER L SLSWN R	R. L. Polk & Co.
	FARIS MARGT STEN R	R. L. Polk & Co.
	FARIS FRANK E (GERTRUDE) H	R. L. Polk & Co.
1928	fornia Margt Mrs laboratory attdtd Okld Health Dppt R	R.L. Polk and Co of California
1925	BURGESS J H R	R. L. Polk & Co. of California
1920	AKERS T G R	R. L. Polk & Co. of California

4287 GILBERT ST

<u>Year</u>	<u>Uses</u>	<u>Source</u>
2006	SPROUL Peter	Haines Company, Inc.
1986	Martin Perry V	PACIFIC BELL WHITE PAGES
	Martin Peter & Natasha	PACIFIC BELL WHITE PAGES
1980	Martin Perry V	Pacific Telephone
1970	MARTIN PERRY V	Pacific Telephone Directory
1967	MARTIN PERRY V	R. L. Polk Co.
1962	Martin Perry V	Pacific Telephone
1955	MARTIN PERRY V R	The Pacific Telephone & Telegraph Co.
1950	MARTIN PERRY V R	The Pacific Telephone & Telegraph Co.
1945	MARTIN PERRY V R	The Pacific Telephone & Telegraph Co.
1943	Gaston Eva B wid Jas h	R. L. Polk & Co.
	MARTIN Perry V Jean E shipydwkr h	R. L. Polk & Co.
1938	MARTIN PERRY V R	Pacific Telephone
1933	RICHARDS EDWIN L CLK R	R. L. Polk & Co.
1920	GASTON JAS R	R. L. Polk & Co. of California

4288 GILBERT ST

<u>Year</u>	<u>Uses</u>	<u>Source</u>
2006	KUHLMAN CE	Haines Company, Inc.
2000	1 KUHLMAN C E	Pacific Bell
1996	1 KUHLMAN C E	PACIFIC BELL DIRECTORY
1992	1 KUHLMAN C E	PACIFIC BELL DIRECTORY
1991	Cahn T	PACIFIC BELL WHITE PAGES
	Kuhlman CE	PACIFIC BELL WHITE PAGES
	Kuhlman Frank	PACIFIC BELL WHITE PAGES
	Kuhlman Kristin	PACIFIC BELL WHITE PAGES

FINDINGS

<u>Year</u>	<u>Uses</u>	<u>Source</u>
1986	Cahn E	PACIFIC BELL WHITE PAGES
	Cahn T	PACIFIC BELL WHITE PAGES
1980	Cahn T	Pacific Telephone
	Kuhlman C E	Pacific Telephone
1970	PERDRIAU LOUIS	Pacific Telephone Directory
	WESTERN INVESTMENTS	Pacific Telephone Directory
1967	WESTERN INVESTMENT CO REAL EST	R. L. Polk Co.
	PERDRIAU LOUIS F	R. L. Polk Co.
1962	Coonrad Warren L	Pacific Telephone
1955	DISHER ROBERT R	The Pacific Telephone & Telegraph Co.
1950	DISHER ANDREW C R	The Pacific Telephone & Telegraph Co.
1945	DISHER ROBERT R	The Pacific Telephone & Telegraph Co.
1943	Disher Jas G estimator PG&ECo r	R. L. Polk & Co.
	Disher Robt Eliz clk h	R. L. Polk & Co.
1938	DISHER ROBERT R	Pacific Telephone
1933	DISHER JAS G ESTIMATOR PG & ECO R	R. L. Polk & Co.
	DISHER ROBT H	R. L. Polk & Co.
1928	h marine eng R	R.L. Polk and Co of California
	Dishor Thos C elk R	R.L. Polk and Co of California
	Dishor Ikobt US pipellr R	R.L. Polk and Co of California
	Dishor Jas 0 drftsmn P&Kc&COo R	R.L. Polk and Co of California
1920	DISHER ROBERT R	R. L. Polk & Co. of California

Gilbert St

4291 Gilbert St

<u>Year</u>	<u>Uses</u>	<u>Source</u>
2014	WANLESS MICHAEL	EDR Digital Archive
	WANLESS MICHAEL	EDR Digital Archive
2010	WANLESS MICHAEL	EDR Digital Archive
	WANLESS MICHAEL	EDR Digital Archive

GILBERT ST

4291 GILBERT ST

<u>Year</u>	<u>Uses</u>	<u>Source</u>
2006	WANLESS Michael	Haines Company, Inc.
1980	Braga Manuel M Jr	Pacific Telephone
1970	BATORI J E	Pacific Telephone Directory

FINDINGS

<u>Year</u>	<u>Uses</u>	<u>Source</u>
1967	BATORI JOSEPH E	R. L. Polk Co.
1962	Batori J E r	Pacific Telephone
1955	BATORI J E R	The Pacific Telephone & Telegraph Co.
1950	TOWERS W M R	The Pacific Telephone & Telegraph Co.
1945	SMITH HAROLD R	The Pacific Telephone & Telegraph Co.
1943	Roddy Edw L Galena welder h	R. L. Polk & Co.
1938	COLEMAN WILLIAM MRS R	Pacific Telephone
1933	COLEMAN IRA J R	R. L. Polk & Co.
	COLEMAN WM S (ROSE) BROKER H	R. L. Polk & Co.
1928	av Wim Rose slsmn H	R.L. Polk and Co of California
	a Ira slsmn R	R.L. Polk and Co of California
1925	COHN MRS WILLIAM R	R. L. Polk & Co. of California
1920	TYSON MRS O R R	R. L. Polk & Co. of California

4295 GILBERT ST

<u>Year</u>	<u>Uses</u>	<u>Source</u>
2006	BLACKDorothy	Haines Company, Inc.
1967	CHAMSKAS MARTHA MRS	R. L. Polk Co.
1962	Chamskas Martha	Pacific Telephone
1950	ATUGSHURG EDNA K R	The Pacific Telephone & Telegraph Co.
1945	AUGSBURG EDNA K R	The Pacific Telephone & Telegraph Co.
1943	Augsburg Edna K wid D R h	R. L. Polk & Co.
	Augsburg Helen clk r	R. L. Polk & Co.
1938	AUGSBURG EDNA K R	Pacific Telephone
1933	AUGSBURG EDNA K (WID B R) H	R. L. Polk & Co.
	AUGSBURG HELEN ADV	R. L. Polk & Co.
	AUGSBURG PAUL B WRITER R	R. L. Polk & Co.
1928	Augsburg Paul D writer R	R.L. Polk and Co of California
	Augsburg Edna K wid D R H	R.L. Polk and Co of California
	Augsburg Helen R	R.L. Polk and Co of California
1925	AUGSBURG EDNA K C S	R. L. Polk & Co. of California
	AUGSBURG D R R	R. L. Polk & Co. of California
1920	AUGSBURG D R R	R. L. Polk & Co. of California
	AUGSBURG EDNA K CS	R. L. Polk & Co. of California

4301 GILBERT ST

<u>Year</u>	<u>Uses</u>	<u>Source</u>
2006	o HENDERSON N	Haines Company, Inc.
2000	HENDERSON N	Pacific Bell

FINDINGS

<u>Year</u>	<u>Uses</u>	<u>Source</u>
1996	HENDERSON N	PACIFIC BELL DIRECTORY
1986	Cruz Benson	PACIFIC BELL WHITE PAGES
1967	COOLBAUGH DAVID H	R. L. Polk Co.
1950	BASSETT GRACE L R	The Pacific Telephone & Telegraph Co.
1943	Dickson Kath J clk r	R. L. Polk & Co.
	Dickson Ethel M Mrs h	R. L. Polk & Co.
	Dickson Dorothy E clk r	R. L. Polk & Co.
1938	ESTEY G S R	Pacific Telephone
1925	WIDMAYER MRS W F R	R. L. Polk & Co. of California

4303 GILBERT ST

<u>Year</u>	<u>Uses</u>	<u>Source</u>
2006	HENDERSON Nancy	Haines Company, Inc.
1996	CARROLL H J	PACIFIC BELL DIRECTORY
1986	Wan Raymond	PACIFIC BELL WHITE PAGES
1970	WEYHMILLER ANN MARIE	Pacific Telephone Directory
1967	BUONANNO JOHN	R. L. Polk Co.
1955	TERRY ALBERT H R	The Pacific Telephone & Telegraph Co.
1950	TERRY ALBERT H R	The Pacific Telephone & Telegraph Co.
1945	BUSS GARDNER R	The Pacific Telephone & Telegraph Co.
1943	Bybee Geo Frances clk h	R. L. Polk & Co.
	Bangs Clara wid L A r	R. L. Polk & Co.
1938	O BRIEN JAMES E R	Pacific Telephone
1933	PATTERSON RICHD A (KATH) CLK H	R. L. Polk & Co.
1928	croft Henry 0 piano tuner R	R.L. Polk and Co of California
	Whittemore Ida W elk John Breuner Co R	R.L. Polk and Co of California
	Whittemore Jas Ida H	R.L. Polk and Co of California
1925	JONES MRS NINA C R	R. L. Polk & Co. of California

4305 GILBERT ST

<u>Year</u>	<u>Uses</u>	<u>Source</u>
2006	BROWN James	Haines Company, Inc.
1991	Brown James D L	PACIFIC BELL WHITE PAGES
	Brown Jas C & E J	PACIFIC BELL WHITE PAGES
1986	Heron Philip E	PACIFIC BELL WHITE PAGES
	Health Association PO Box 100 Palo Alto	PACIFIC BELL WHITE PAGES
1980	Bostick Brad	Pacific Telephone
1970	QUENNEVILLE FRANCOIS	Pacific Telephone Directory
1967	QUENNEVILLE FRANCES	R. L. Polk Co.

FINDINGS

<u>Year</u>	<u>Uses</u>	<u>Source</u>
1962	Quenneville Claire	Pacific Telephone
	Quenneville Francois	Pacific Telephone
1945	LO CICERO JOSEPH R	The Pacific Telephone & Telegraph Co.
1943	Buss Gardner Clío C sls rep PG&E Co h	R. L. Polk & Co.
1938	BUSS GARDNER R	Pacific Telephone
1933	BUSS GARDNER (CLIO C) SLSMN PG & E CO H	R. L. Polk & Co.
	BUSS RICHD C SLSMN R	R. L. Polk & Co.
	COLEMAN OSWALD B R	R. L. Polk & Co.
	OTZEN EMILY R	R. L. Polk & Co.
1928	Buss Gardner Clío slsmn PG&ECo H	R.L. Polk and Co of California
	Buss Richd civ ens R	R.L. Polk and Co of California
	Co Oswald B dec R	R.L. Polk and Co of California
1925	BUSS GARDNER R	R. L. Polk & Co. of California
1920	HIGGINS H R R	R. L. Polk & Co. of California

4307 GILBERT ST

<u>Year</u>	<u>Uses</u>	<u>Source</u>
1986	Edwards Robt	PACIFIC BELL WHITE PAGES
1980	Moore Judith A	Pacific Telephone
1967	GAYTON RICHD	R. L. Polk Co.
1950	BIXBY WILLIS W R	The Pacific Telephone & Telegraph Co.
1945	COURT W F R	The Pacific Telephone & Telegraph Co.
1943	Court Wm F Eva techn UC h	R. L. Polk & Co.
1938	FRENKEL G A R	Pacific Telephone
1933	SUGDEN SHIRLEY CLK R	R. L. Polk & Co.
	SUGDEN JANICE ACCT R	R. L. Polk & Co.
	SUGDEN GRIER CLK R	R. L. Polk & Co.
	SUGDEN ELIZ C (WID A E) H	R. L. Polk & Co.
	SUGDEN ARTH D SLSMN STANDARD STATIONS R	R. L. Polk & Co.
1928	Robt W Margt W H	R.L. Polk and Co of California
1925	GREER MRS R W R	R. L. Polk & Co. of California
1920	GREER MRS R W R	R. L. Polk & Co. of California

4309 GILBERT ST

<u>Year</u>	<u>Uses</u>	<u>Source</u>
2006	No Current Listing	Haines Company, Inc.
1980	Skudlark J Anthony	Pacific Telephone
1970	HOUSER ROBT	Pacific Telephone Directory

FINDINGS

<u>Year</u>	<u>Uses</u>	<u>Source</u>
1967	STOWE ONEID	R. L. Polk Co.
1962	Nolan Meredith	Pacific Telephone
	Nolan Webster	Pacific Telephone
1945	LEGRIS VINCENT J JR R	The Pacific Telephone & Telegraph Co.
1943	Miller NancyLee sten r	R. L. Polk & Co.
	MILLER Earl A Evelyn with US Emp Serv h	R. L. Polk & Co.
1938	MILLER E S R	Pacific Telephone
1933	WILLIAMS M J MRS H	R. L. Polk & Co.
1925	WELTY HOWARD O R	R. L. Polk & Co. of California
1920	SUGDEN A E R	R. L. Polk & Co. of California

4311 GILBERT ST

<u>Year</u>	<u>Uses</u>	<u>Source</u>
2006	JED Jason	Haines Company, Inc.
1970	PEOPLES ROSS	Pacific Telephone Directory
1967	PEOPLES RCSS	R. L. Polk Co.
1962	Peoples Ross	Pacific Telephone
1950	FRENKEL G A R	The Pacific Telephone & Telegraph Co.
1945	FRENKEL G A R	The Pacific Telephone & Telegraph Co.
1943	Frenkel Gustave A Martha h	R. L. Polk & Co.
1938	HIGHTOWER L M R	Pacific Telephone
1933	BROWN ORLO N (MARY) CHEM	R. L. Polk & Co.
1928	Nethkin Vivienne stdt R	R.L. Polk and Co of California
	Park Chas Helene C inventor H	R.L. Polk and Co of California
1920	LAWRENCE H F C NURSE	R. L. Polk & Co. of California

Gilbert St

4315 Gilbert St

<u>Year</u>	<u>Uses</u>	<u>Source</u>
2014	EMILY NATHAN INC	EDR Digital Archive
	TINY ATLAS QUARTERLY LLC	EDR Digital Archive
	TINY ATLAS QUARTERLY LLC	EDR Digital Archive
	EMILY NATHAN INC	EDR Digital Archive
2010	EMILY NATHAN INC	EDR Digital Archive
	EMILY NATHAN INC	EDR Digital Archive

FINDINGS

4321 Gilbert St

<u>Year</u>	<u>Uses</u>	<u>Source</u>
2014	BRISTOL PUBLISHING ENTERPRISES	EDR Digital Archive
	BRISTOL PUBLISHING ENTERPRISES	EDR Digital Archive

GILBERT ST

4241A GILBERT ST

<u>Year</u>	<u>Uses</u>	<u>Source</u>
1970	WOLBERSEN JOHN H	Pacific Telephone Directory

4248A GILBERT ST

<u>Year</u>	<u>Uses</u>	<u>Source</u>
1970	GRONNINGEN STUART	Pacific Telephone Directory
1955	BOLDT W C R	The Pacific Telephone & Telegraph Co.
1945	BOLDT W C R	The Pacific Telephone & Telegraph Co.
1938	HORN H G R	Pacific Telephone
1933	ROBISCHUNG GEO D (MARIE) REPRMN H	R. L. Polk & Co.

4249 1/2 GILBERT ST

<u>Year</u>	<u>Uses</u>	<u>Source</u>
1992	KUO MAGGIE	PACIFIC BELL DIRECTORY

4251 1/2 GILBERT ST

<u>Year</u>	<u>Uses</u>	<u>Source</u>
1996	EXPRESS TICKETS	PACIFIC BELL DIRECTORY

MATHER

287 MATHER

<u>Year</u>	<u>Uses</u>	<u>Source</u>
1950	BAKER RAY R	The Pacific Telephone & Telegraph Co.

MATHER DR

273 MATHER DR

<u>Year</u>	<u>Uses</u>	<u>Source</u>
1955	WINDHURST LOUIS A	The Pacific Telephone & Telegraph Co.
	STONE ARTHUR B	The Pacific Telephone & Telegraph Co.
	LEE EMIEL WM	The Pacific Telephone & Telegraph Co.

FINDINGS

274 MATHER DR

<u>Year</u>	<u>Uses</u>	<u>Source</u>
1955	SEHORN BESSIE C	The Pacific Telephone & Telegraph Co.
	JOHNSTON DWIGHT F	The Pacific Telephone & Telegraph Co.

275 MATHER DR

<u>Year</u>	<u>Uses</u>	<u>Source</u>
1955	CANELO CAROLINA	The Pacific Telephone & Telegraph Co.

276 MATHER DR

<u>Year</u>	<u>Uses</u>	<u>Source</u>
1955	MARTIN LEE	The Pacific Telephone & Telegraph Co.

280 MATHER DR

<u>Year</u>	<u>Uses</u>	<u>Source</u>
1955	FORD ROBT F	The Pacific Telephone & Telegraph Co.

287 MATHER DR

<u>Year</u>	<u>Uses</u>	<u>Source</u>
1955	CROW ESTHER	The Pacific Telephone & Telegraph Co.
	ECKARDT E B	The Pacific Telephone & Telegraph Co.
	STEVENSON PATRICIA E	The Pacific Telephone & Telegraph Co.
	REEVES HARVEY H	The Pacific Telephone & Telegraph Co.
	PANIAN HENRY S	The Pacific Telephone & Telegraph Co.

288 MATHER DR

<u>Year</u>	<u>Uses</u>	<u>Source</u>
1928	Hembrecht Minnie Mrs H	R.L. Polk and Co of California

291 MATHER DR

<u>Year</u>	<u>Uses</u>	<u>Source</u>
1955	FUNK MANFRED H	The Pacific Telephone & Telegraph Co.
	FEATHERSTONE NANCY	The Pacific Telephone & Telegraph Co.

292 MATHER DR

<u>Year</u>	<u>Uses</u>	<u>Source</u>
1955	JOHNSON CLARENCE	The Pacific Telephone & Telegraph Co.

293 MATHER DR

<u>Year</u>	<u>Uses</u>	<u>Source</u>
1955	BROWN THURMAN	The Pacific Telephone & Telegraph Co.

FINDINGS

295 MATHER DR

<u>Year</u>	<u>Uses</u>	<u>Source</u>
1955	HAVLIN H D MRS ELECTRLGST	The Pacific Telephone & Telegraph Co.

Mather St

256 Mather St

<u>Year</u>	<u>Uses</u>	<u>Source</u>
2010	PHOENIX GYM LLC	EDR Digital Archive
	PHOENIX GYM LLC	EDR Digital Archive

MATHER ST

269 MATHER ST

<u>Year</u>	<u>Uses</u>	<u>Source</u>
2006	a REED Pa Mica	Haines Company, Inc.
1992	JOPLIN W A	PACIFIC BELL DIRECTORY
1991	Joplin W A	PACIFIC BELL WHITE PAGES
	Joppke Christian	PACIFIC BELL WHITE PAGES
	Jopson Julie	PACIFIC BELL WHITE PAGES
	Jor Suk Fun	PACIFIC BELL WHITE PAGES
	Joralemon Peter	PACIFIC BELL WHITE PAGES
1986	Joplin W A	PACIFIC BELL WHITE PAGES
1980	Joplin W A Mrs	Pacific Telephone
1975	JOPLI W A MRS	Pacific Telephone
1970	JOPLIN W A MRS	Pacific Telephone Directory
1962	Joplin W A Mrs r	Pacific Telephone
1955	JOPLIN W A MRS R	The Pacific Telephone & Telegraph Co.
1945	NOLLER HARRY F R	The Pacific Telephone & Telegraph Co.
1943	Noller Hildur Mrs maid r	R. L. Polk & Co.
	Noller Harry F Charlotte emp MCMCo h	R. L. Polk & Co.
1938	NOLLER FRANCES M R	Pacific Telephone
	SHULTZ LYLE E R	Pacific Telephone
1933	LA FORGE EDGAR C (VIRGINIA) H	R. L. Polk & Co.
	HARSHBERGER SARAH (WID O H) H	R. L. Polk & Co.
	CROSS LUCY T (WID W W) WOMEN S FURNGS	R. L. Polk & Co.
	CROSS ESTER STEN R	R. L. Polk & Co.
1925	HARSHBARGER O H R	R. L. Polk & Co. of California
1920	HARSHBARGER O H R	R. L. Polk & Co. of California

FINDINGS

270 MATHER ST

<u>Year</u>	<u>Uses</u>	<u>Source</u>
2006	EVANS Chadoote	Haines Company, Inc.
	ANGLIN B	Haines Company, Inc.
	ANGLIN M	Haines Company, Inc.
2000	CARTER WILEY V III	Pacific Bell
	1 ANGLIN M & B	Pacific Bell
1996	CARTER WILEY V III	PACIFIC BELL DIRECTORY
	1 HARRISON R J JR & CHARLIE	PACIFIC BELL DIRECTORY
	3 SCHUSTER THOMAS	PACIFIC BELL DIRECTORY
1986	Markham G E	PACIFIC BELL WHITE PAGES
1980	Grossman Steven	Pacific Telephone
	Kogure Kimiko	Pacific Telephone
	Markham G E	Pacific Telephone
	Rossi Jos D	Pacific Telephone
1975	MARKHAM G E	Pacific Telephone
1970	MOY PATRICIA A	Pacific Telephone Directory
	RICKER E D	Pacific Telephone Directory
1962	Button Clara A	Pacific Telephone
	Dames C S Caz	Pacific Telephone
1955	BUTTON CLARA A R	The Pacific Telephone & Telegraph Co.
1945	BUTTON FRANK R	The Pacific Telephone & Telegraph Co.
1943	Button Clara wid Frank h	R. L. Polk & Co.
	CLARKE Wm A jr Frances M USN r	R. L. Polk & Co.
	Emberg Ralph Ruth clk h	R. L. Polk & Co.
	Fitzsimmons Mary E proof rdr HCC Co r	R. L. Polk & Co.
1938	BUTTON FRANK R	Pacific Telephone
1933	BUTTON FRANK (CLARA) CARP H	R. L. Polk & Co.
	MURPHY JAS CREDITMN H C	R. L. Polk & Co.
	CAPWELL CO R	
1928	Prank Clara A bldg cont R	R.L. Polk and Co of California
1925	BUTTON FRANK R	R. L. Polk & Co. of California
1920	COINTE EMILE C R	R. L. Polk & Co. of California

Mather St

273 Mather St

<u>Year</u>	<u>Uses</u>	<u>Source</u>
2010	BELEW RICHARD	EDR Digital Archive
	BELEW RICHARD	EDR Digital Archive

FINDINGS

MATHER ST

273 MATHER ST

<u>Year</u>	<u>Uses</u>	<u>Source</u>
2006	No Current Listing	Haines Company, Inc.
1986	Bunnell S	PACIFIC BELL WHITE PAGES
	Piller Chas	PACIFIC BELL WHITE PAGES
	Piller G	PACIFIC BELL WHITE PAGES
	Valesco M	PACIFIC BELL WHITE PAGES
1980	Valesco M	Pacific Telephone
1975	GOLD J	Pacific Telephone
1970	LILYQUIST PAUL F	Pacific Telephone Directory
	SAMANDARI LAMIEH	Pacific Telephone Directory
1962	Fulton Jeff B	Pacific Telephone
	Lockyer Ronald M	Pacific Telephone
1950	JOPLIN W A MRS R	The Pacific Telephone & Telegraph Co.
	SEELIG ELLEN R	The Pacific Telephone & Telegraph Co.
	WEAVER DALE P R	The Pacific Telephone & Telegraph Co.
1945	HERMANI HENRY W LT R	The Pacific Telephone & Telegraph Co.
	JOPLIN W A MRS R	The Pacific Telephone & Telegraph Co.
1943	BAILEY Margt clk r	R. L. Polk & Co.
	MURRAY David H Gladys prsmn h	R. L. Polk & Co.
	Turek Louis J h	R. L. Polk & Co.
	SMITH Leslie D Florence electn h	R. L. Polk & Co.
1933	CASTLE IRA C (MARTHA A) FLRLYR H	R. L. Polk & Co.
	EARP GLENN SLSMN R	R. L. Polk & Co.
	JOBE DANL AUTO MECH R	R. L. Polk & Co.
	JOBE LOGAN R CAR WASHER R	R. L. Polk & Co.
	NITZBERG HYMAN (TILLIE) SLSMN JOS KOENIGSBERG R	R. L. Polk & Co.
	SNITZBERG HERMAN (TILLIE) SLSMN H	R. L. Polk & Co.
1928	Harries David civ eng R	R.L. Polk and Co of California
	Kirchner Louis A Crystal mgr A Nash Co H	R.L. Polk and Co of California
	h Faye sten R	R.L. Polk and Co of California
	Page Alice Mrs H	R.L. Polk and Co of California
	wards Harold stdt R	R.L. Polk and Co of California
1925	FERRIS MRS J R	R. L. Polk & Co. of California
1920	SHERMAN DR LOUIS L R	R. L. Polk & Co. of California

FINDINGS

274 MATHER ST

<u>Year</u>	<u>Uses</u>	<u>Source</u>
2006	ARCH Jeanne	Haines Company, Inc.
	CONEY Gall	Haines Company, Inc.
	GARTON Harold	Haines Company, Inc.
	GROSSMAN Steven	Haines Company, Inc.
	MOORE Damars	Haines Company, Inc.
2000	1 GARTON HAROLD	Pacific Bell
	4 GROSSMAN STEVEN	Pacific Bell
1996	4 GROSSMAN STEVEN	PACIFIC BELL DIRECTORY
1992	4 GROSSMAN STEVEN	PACIFIC BELL DIRECTORY
1986	Chapler Andy	PACIFIC BELL WHITE PAGES
	Grossman Steven	PACIFIC BELL WHITE PAGES
	Grossman Susan	PACIFIC BELL WHITE PAGES
	Smallwood Gloria	PACIFIC BELL WHITE PAGES
	Smallwood Johnny J Jr	PACIFIC BELL WHITE PAGES
1980	Funk D	Pacific Telephone
1975	MESQUIT J A	Pacific Telephone
1970	MESQUIT J A	Pacific Telephone Directory
	MILES LEE	Pacific Telephone Directory
	RADKE ALMA	Pacific Telephone Directory
1962	Arps Gustav Mrs	Pacific Telephone
	Johnston Dwight F	Pacific Telephone
	Mesquit J A	Pacific Telephone
	Radke Alma	Pacific Telephone
1955	ARPS GUSTAV MRS R	The Pacific Telephone & Telegraph Co.
	ROGERS GEO R	The Pacific Telephone & Telegraph Co.
1950	ARPS GUIISTAV MRS R	The Pacific Telephone & Telegraph Co.
	FISLI DONALD B R	The Pacific Telephone & Telegraph Co.
	GREEN H L R	The Pacific Telephone & Telegraph Co.
1945	ARPS GUS R	The Pacific Telephone & Telegraph Co.
	HOPKINS KATE R	The Pacific Telephone & Telegraph Co.
	JOHNSTON DWIGHT F R	The Pacific Telephone & Telegraph Co.
1943	Arps Gustav Ella cementwkr h	R. L. Polk & Co.
	Gautier Leopold Mary h	R. L. Polk & Co.
	Hopkins Kate wid F B h	R. L. Polk & Co.
	Mather Apartments	R. L. Polk & Co.
	Morris Emma wid H S h	R. L. Polk & Co.
1938	ARPS GUS R	Pacific Telephone

FINDINGS

<u>Year</u>	<u>Uses</u>	<u>Source</u>
1938	BROWN JOEL L R	Pacific Telephone
	HOPKINS KATE R	Pacific Telephone
	MORRIS H S MRS R	Pacific Telephone
1933	ARPS GUSTAV (ELLA) CHAUF H	R. L. Polk & Co.
	MATHER APARTMENTS	R. L. Polk & Co.
	MORRIS H S MRS H	R. L. Polk & Co.
	ROBERTSON MINA (WID R L) H	R. L. Polk & Co.
1928	Contra John stdt R	R.L. Polk and Co of California
	tr Louise A Mrs slswmn H C Oapwell Co H	R.L. Polk and Co of California
	Mather Apartments	R.L. Polk and Co of California
	PRENTISS Jennie H	R.L. Polk and Co of California
	Alex S milk inspr R	R.L. Polk and Co of California
	ROBERTSON Mina Mrs H	R.L. Polk and Co of California
	r Stanley li R	R.L. Polk and Co of California
1925	MERRITT MRS MAUDE R	R. L. Polk & Co. of California
	SHERLOCK MRS MARY R	R. L. Polk & Co. of California

275 MATHER ST

<u>Year</u>	<u>Uses</u>	<u>Source</u>
2006	CURTIS Constance	Haines Company, Inc.
1986	Canelo C	PACIFIC BELL WHITE PAGES
1980	Canelo C	Pacific Telephone
1975	CANELO C	Pacific Telephone
1970	CANELO CAROLINA	Pacific Telephone Directory
1962	Canelo Carolina	Pacific Telephone
1950	CANELO CAROLINA R	The Pacific Telephone & Telegraph Co.
1945	CANELO CAROLINA R	The Pacific Telephone & Telegraph Co.
1943	Canelis Caroline C Mrs tchr Pub Sch h	R. L. Polk & Co.
1938	ELLIS LEO L R	Pacific Telephone
1933	PHILLIPS JAS H (IRENE) (PHILLIPS & MUNCK) H	R. L. Polk & Co.
1928	5815 Ira C filyr R	R.L. Polk and Co of California

276 MATHER ST

<u>Year</u>	<u>Uses</u>	<u>Source</u>
2006	e SALVADEI Androa	Haines Company, Inc.
1996	GILBERT FRANK	PACIFIC BELL DIRECTORY
1975	FLYNN MICHAEL	Pacific Telephone
1970	UNGER E J	Pacific Telephone Directory

FINDINGS

<u>Year</u>	<u>Uses</u>	<u>Source</u>
1962	Bothwell N	Pacific Telephone
	Chapman N L	Pacific Telephone
1950	SCHTESSELMAN HERMAN H R	The Pacific Telephone & Telegraph Co.
1945	WHEELER W DAHL R	The Pacific Telephone & Telegraph Co.
1943	Wheeler W Dahl Mary E shipfr h	R. L. Polk & Co.
1938	PETERSON RICHARD T R	Pacific Telephone
1933	OLSON FRED E MGR SPERRY & HUTCHINSON CO R	R. L. Polk & Co.
	PETERSON RICH D T (GENEVIEVE) CHF GAS DISPR PG&ECO H	R. L. Polk & Co.
1928	Mildred stdt R	R.L. Polk and Co of California
	Eariel setdt R	R.L. Polk and Co of California
1925	OUCH CAPT J T R	R. L. Polk & Co. of California

279 MATHER ST

<u>Year</u>	<u>Uses</u>	<u>Source</u>
1991	Baranov Antoinette	PACIFIC BELL WHITE PAGES
	Baranowski Geo V	PACIFIC BELL WHITE PAGES
	Barany I	PACIFIC BELL WHITE PAGES
	Goldenberg John H	PACIFIC BELL WHITE PAGES
1986	Baranov Antoinette	PACIFIC BELL WHITE PAGES
	Baranow J 8	PACIFIC BELL WHITE PAGES
	Goldenberg John H	PACIFIC BELL WHITE PAGES
1980	Segal Don M	Pacific Telephone
	Segal Don M	Pacific Telephone
1975	GRUMM J	Pacific Telephone
	NAHNSEN V	Pacific Telephone
1970	CLARIDGE DAVID E	Pacific Telephone Directory
1962	Christie Thelma	Pacific Telephone
1955	SPRINGER JOE E R	The Pacific Telephone & Telegraph Co.
1950	SPRINGER JOE E R	The Pacific Telephone & Telegraph Co.
1945	HANSEN HAROLD A R	The Pacific Telephone & Telegraph Co.
1943	Hansen Claire B clk r	R. L. Polk & Co.
	Hansen Florence Mrs slswn HCCCo r	R. L. Polk & Co.
	Hansen Harold A Florence paper ctr h	R. L. Polk & Co.
1938	HANSEN HAROLD A R	Pacific Telephone
1933	HANSEN FLORENCE SLSWN R	R. L. Polk & Co.
	HANSEN HAROLD A (FLORENCE G) PAPERCTR H	R. L. Polk & Co.
	HANSEN HAROLD A JR SLSMN R	R. L. Polk & Co.

FINDINGS

<u>Year</u>	<u>Uses</u>	<u>Source</u>
1928	H Harold A Florence G ctr ZPCo H	R.L. Polk and Co of California
1925	HANSEN HAROLD A R	R. L. Polk & Co. of California

280 MATHER ST

<u>Year</u>	<u>Uses</u>	<u>Source</u>
2006	DOUGLAS Chris	Haines Company, Inc.
2000	MARSH BRUCE A	Pacific Bell
	BOTTE MICHAEL	Pacific Bell
1992	FORD ROBT F	PACIFIC BELL DIRECTORY
1986	Ford Robt F	PACIFIC BELL WHITE PAGES
	Smith Kr	PACIFIC BELL WHITE PAGES
1980	Davis A	Pacific Telephone
	Ford Robt F	Pacific Telephone
1975	FORD ROBT F	Pacific Telephone
1970	FORD ROBT F	Pacific Telephone Directory
1962	Ford Robt F	Pacific Telephone
1950	FORD ROBERT F R	The Pacific Telephone & Telegraph Co.
1945	FORD ROBERT F R	The Pacific Telephone & Telegraph Co.
1938	FORD ROBERT F R	Pacific Telephone
1933	FORD ROBT F (GLADYS) SLSMN CONSUMERS ICE CO H	R. L. Polk & Co.
	MEYER ROY SLSMN CONSUMERS ICE CO R	R. L. Polk & Co.
1928	N Gla H	R.L. Polk and Co of California
	Robt F Gladys mgr Palace Theatre H	R.L. Polk and Co of California
	MEYER Roy driver R	R.L. Polk and Co of California
	hll Violet R	R.L. Polk and Co of California
1925	MEYER ERNEST R	R. L. Polk & Co. of California

281 MATHER ST

<u>Year</u>	<u>Uses</u>	<u>Source</u>
2006	a CRAPO Jason	Haines Company, Inc.
	CLUGAGE Sara	Haines Company, Inc.
1986	Henderson Jill P & Edw	PACIFIC BELL WHITE PAGES
1980	Henderson Jill P & Edw	Pacific Telephone
1970	ROUSE JAS A	Pacific Telephone Directory
1955	PIERSON RALPH R	The Pacific Telephone & Telegraph Co.
1950	RODGER E A R	The Pacific Telephone & Telegraph Co.
1945	ALLEN ALICIA R	The Pacific Telephone & Telegraph Co.
1943	Wasgatt Robt B tchr Pub Sch h	R. L. Polk & Co.

FINDINGS

<u>Year</u>	<u>Uses</u>	<u>Source</u>
1938	AUSTIN GEO W MRS R	Pacific Telephone
1933	BARNETT WM W (CHRISTINE) INS AGT H	R. L. Polk & Co.
1928	tin Margt R	R.L. Polk and Co of California
	tin Margt 0 Mrs elk Okld Title Ins & Guar Co H	R.L. Polk and Co of California
1925	HEALY WILLIAM R	R. L. Polk & Co. of California

283 MATHER ST

<u>Year</u>	<u>Uses</u>	<u>Source</u>
1928	h Claude Anna candy mf R H	R.L. Polk and Co of California R.L. Polk and Co of California

284 MATHER ST

<u>Year</u>	<u>Uses</u>	<u>Source</u>
2006	OBERTEROAna	Haines Company, Inc.
1980	Sehorn Bessie C Humble J V	Pacific Telephone Pacific Telephone
1975	FLETCHER K K	Pacific Telephone
1970	SEHORN BESSIE C	Pacific Telephone Directory
1962	Sehorn Bessie C	Pacific Telephone
1955	BARRY K MISS R	The Pacific Telephone & Telegraph Co.
1950	GIBB CHARLES R	The Pacific Telephone & Telegraph Co.
1945	GIBB CHARLES R	The Pacific Telephone & Telegraph Co.
1938	KIMBALL KEITH R	Pacific Telephone
1933	TONGE JOS (CLARA) H TONGE DOROTHY CLK R	R. L. Polk & Co. R. L. Polk & Co.
1928	S Wm F Emily H meats S Hazel P slswmn R H	R.L. Polk and Co of California R.L. Polk and Co of California R.L. Polk and Co of California
1925	RHEA T E R	R. L. Polk & Co. of California

285 MATHER ST

<u>Year</u>	<u>Uses</u>	<u>Source</u>
2006	BLUMBERG Dean	Haines Company, Inc.
1992	HARGRAVE TIM	PACIFIC BELL DIRECTORY
1991	Hargrave Tim Hargraves Co The Hargraves D Hargraves Herbert G	PACIFIC BELL WHITE PAGES PACIFIC BELL WHITE PAGES PACIFIC BELL WHITE PAGES PACIFIC BELL WHITE PAGES

FINDINGS

<u>Year</u>	<u>Uses</u>	<u>Source</u>
1991	Hargraves Kerry	PACIFIC BELL WHITE PAGES
	Hargraves Wm P Jr	PACIFIC BELL WHITE PAGES
1986	Baldwin Neil A	PACIFIC BELL WHITE PAGES
	Baldwin Neil Alan	PACIFIC BELL WHITE PAGES
1975	BALDWIN NEIL A	Pacific Telephone
1970	BAKER JAS O	Pacific Telephone Directory
1962	Robinson Louise	Pacific Telephone
1955	ORPWOOD C A R	The Pacific Telephone & Telegraph Co.
1945	BALLOU JOHN M R	The Pacific Telephone & Telegraph Co.
1943	Christy Harry W Bettie h	R. L. Polk & Co.
1938	CHAUSSE CHRISSIE H R	Pacific Telephone
1933	MOFFETT JAS M (ELLEN) ENG H	R. L. Polk & Co.
1928	Moffett Helen R	R.L. Polk and Co of California
	av Jas M Ellen eng H	R.L. Polk and Co of California
	av Marion tchr R	R.L. Polk and Co of California
	av Myron R	R.L. Polk and Co of California
1925	MOFFETT MRS J M R	R. L. Polk & Co. of California
1920	MOFFETT MRS J M R	R. L. Polk & Co. of California

Mather St

287 Mather St

<u>Year</u>	<u>Uses</u>	<u>Source</u>
2014	STREET PROPERTIES	EDR Digital Archive
	STREET PROPERTIES	EDR Digital Archive
2010	MULTIPASS INTL LLC	EDR Digital Archive
	SEGALE BROS WOOD PRODUCTS	EDR Digital Archive
	MULTIPASS INTL LLC	EDR Digital Archive
	SEGALE BROS WOOD PRODUCTS	EDR Digital Archive

MATHER ST

287 MATHER ST

<u>Year</u>	<u>Uses</u>	<u>Source</u>
2006	BENNIN R	Haines Company, Inc.
	WAGNER Laurel	Haines Company, Inc.
	THOMAS W	Haines Company, Inc.
2000	7 MASANET ERIC	Pacific Bell
	9 ORR L	Pacific Bell

FINDINGS

<u>Year</u>	<u>Uses</u>	<u>Source</u>	
1996	1 EVANS DAVID C	PACIFIC BELL DIRECTORY	
	9 ORR L	PACIFIC BELL DIRECTORY	
1992	2 EPTSTEIN SIMON	PACIFIC BELL DIRECTORY	
	4 PINO P S	PACIFIC BELL DIRECTORY	
	5 LEONARD A E	PACIFIC BELL DIRECTORY	
	9 ORR L	PACIFIC BELL DIRECTORY	
	10 DAVIS J L	PACIFIC BELL DIRECTORY	
1991	Buffa Andrea	PACIFIC BELL WHITE PAGES	
	Colias Bill	PACIFIC BELL WHITE PAGES	
	Colias Bill	PACIFIC BELL WHITE PAGES	
	Colichman D	PACIFIC BELL WHITE PAGES	
	Horowitz Edwin B	PACIFIC BELL WHITE PAGES	
1986	I Burge K	PACIFIC BELL WHITE PAGES	
	Burge Kendrika	PACIFIC BELL WHITE PAGES	
	Colias Bill	PACIFIC BELL WHITE PAGES	
	Colias Bill	PACIFIC BELL WHITE PAGES	
	Colichman D	PACIFIC BELL WHITE PAGES	
	Coombe C	PACIFIC BELL WHITE PAGES	
	Hughes T A	PACIFIC BELL WHITE PAGES	
	Paccoret Claudio	PACIFIC BELL WHITE PAGES	
	Tokstad Eric	PACIFIC BELL WHITE PAGES	
	Tokuda Koichi	PACIFIC BELL WHITE PAGES	
	Treger M S	PACIFIC BELL WHITE PAGES	
	1980	Colias Bill	Pacific Telephone
		Coombe C	Pacific Telephone
Cooper Jones Bruce		Pacific Telephone	
Crankshaw A		Pacific Telephone	
Finley Carol		Pacific Telephone	
Gamble S		Pacific Telephone	
Hughes T A		Pacific Telephone	
Lorenzi Mark R		Pacific Telephone	
Murray K		Pacific Telephone	
Poczik Larry		Pacific Telephone	
Reinthal M		Pacific Telephone	
Rodgers T A		Pacific Telephone	
Torres Rolondo		Pacific Telephone	
1975	ALLEN K M	Pacific Telephone	
	COOMBE CRIS	Pacific Telephone	

FINDINGS

<u>Year</u>	<u>Uses</u>	<u>Source</u>
1975	ERICSSON KRISTIN	Pacific Telephone
	JOHNSON BRUCE J	Pacific Telephone
	PFEIFFER N	Pacific Telephone
1970	AMBUEHL LOWELL E	Pacific Telephone Directory
	AMBUEHL VERNON A	Pacific Telephone Directory
	BATCHELLER GARY L	Pacific Telephone Directory
	JOHNSON BRUCE J	Pacific Telephone Directory
	MARTINEZ ADRIAN	Pacific Telephone Directory
	MOORE VIRGINIA	Pacific Telephone Directory
	SCHENCK MARVIN	Pacific Telephone Directory
1962	Holliday Rita J	Pacific Telephone
	Holliday Ronald C	Pacific Telephone
	Mailloux Earl	Pacific Telephone
	Milton Thos E	Pacific Telephone
	Patton Kenneth R	Pacific Telephone
	Stuck Jas	Pacific Telephone
	Wallace Josephine Mrs	Pacific Telephone
	White Hill Mrs	Pacific Telephone
	Ambuehl Vernon A	Pacific Telephone
	Baker Ray	Pacific Telephone
1955	Eckardt E B	Pacific Telephone
	BAKER RAY R	The Pacific Telephone & Telegraph Co.
	LINDAMOOD STUART L R	The Pacific Telephone & Telegraph Co.
1950	MAGNUSON G M R	The Pacific Telephone & Telegraph Co.
	BOWLES ROY L R	The Pacific Telephone & Telegraph Co.
	HIPKINS RAY R	The Pacific Telephone & Telegraph Co.
	KEARNEY VERONICA R	The Pacific Telephone & Telegraph Co.
	MAGNUSON G M R	The Pacific Telephone & Telegraph Co.
	PURL SHEILA R	The Pacific Telephone & Telegraph Co.
	SULLIVAN NORA R	The Pacific Telephone & Telegraph Co.
1945	ALLEN E MRS R	The Pacific Telephone & Telegraph Co.
	AVERY GERALDINE D R	The Pacific Telephone & Telegraph Co.
	BAKER RAY R	The Pacific Telephone & Telegraph Co.
	BALLEW E T R	The Pacific Telephone & Telegraph Co.
	BIRD JOHN R	The Pacific Telephone & Telegraph Co.
	FLOOD HAZEL MISS R	The Pacific Telephone & Telegraph Co.
1943	KANE J G MRS R	The Pacific Telephone & Telegraph Co.
	Avery Geraldine D bkpr Claremont Country Club h	R. L. Polk & Co.

FINDINGS

<u>Year</u>	<u>Uses</u>	<u>Source</u>
1943	BAKER Rieman D Julia h	R. L. Polk & Co.
	EMERY Lloyd E stmfr h	R. L. Polk & Co.
	Flood Hazel tchr Pub Sch h	R. L. Polk & Co.
	Hamill Allen W jr Peggy USN h	R. L. Polk & Co.
	JOHNSON R E USN h	R. L. Polk & Co.
	KANE Eliz wid J E h	R. L. Polk & Co.
	LARSON Harold Belle A optician Franklin Optical Co h	R. L. Polk & Co.
	Niehaus Marie H wid C H r	R. L. Polk & Co.
	Reilly Wm P Nelle h	R. L. Polk & Co.
	Richardson R M USN h	R. L. Polk & Co.
	SCOTT Wm K storekpr Claremont Country Club h	R. L. Polk & Co.
	Terrace Hill Apartments	R. L. Polk & Co.
	Wells A Gerald Betty L clk h	R. L. Polk & Co.
	1938	BAKER RAY R
HUTCHISON MARY MRS R		Pacific Telephone
JOHNSON DOLLY MISS R		Pacific Telephone
MORRIS MAY R		Pacific Telephone
1933	COKE ANNE CASH OKLD MUT LIFE INS ASSN R	R. L. Polk & Co.
	COKE MABEL (WID P S) H	R. L. Polk & Co.
	FLOOD HAZEL TCHR OKLD PUB SCH H	R. L. Polk & Co.
	MARTIN CHAS A (FERN) CHAUF H	R. L. Polk & Co.
	MARTINELLI BEATRICE M MRS BEAUTY OPR H	R. L. Polk & Co.
	PASADORI IRENE BEAUTY OPR R	R. L. Polk & Co.
	PATTEE ELLEN G ARTIST R	R. L. Polk & Co.
	PATTEE MARION MRS H	R. L. Polk & Co.
	PIMENTEL LOUIS D PNTR H	R. L. Polk & Co.
	SCHRODER HENRY A (ELIZ) ELECTN H	R. L. Polk & Co.
	SCHROEDER ELIZ MRS TCHR CAL SCH FOR THE BLIND R	R. L. Polk & Co.
	VOIGT FRED W (HELEN) LAB H	R. L. Polk & Co.
	VOIGT HELEN J MRS STEN VAUGHN G E WITT CO R	R. L. Polk & Co.
1928	Burden C D slsmn H	R.L. Polk and Co of California
	Guido Robt clk H	R.L. Polk and Co of California
	Hearst Geo S Eleanor br mar Ligetts Drug Stores Hearst H	R.L. Polk and Co of California
	Lauck Ernest H	R.L. Polk and Co of California

FINDINGS

<u>Year</u>	<u>Uses</u>	<u>Source</u>
1928	Niles Jacob A sec Forest Lakes Co Inc H av Beatrice Mrs mgr Terrace Hill Apts H av Bert Della H h Ethelyn Mrs sten Weaver Wells Co R way H R H Shroeder Eliz tchr R Shroeder Henry A E 13z electn H ford Hill Apartments	R.L. Polk and Co of California R.L. Polk and Co of California R.L. Polk and Co of California R.L. Polk and Co of California R.L. Polk and Co of California R.L. Polk and Co of California R.L. Polk and Co of California R.L. Polk and Co of California
1925	BACON ROBT R BERNHARD MINNIE A R ESTEY G S R FERGUSON L BENNELL R LAPIN MISS KATE R MCCABE MURRAY R MOORE W L R SCHRODER H A R	R. L. Polk & Co. of California R. L. Polk & Co. of California R. L. Polk & Co. of California R. L. Polk & Co. of California R. L. Polk & Co. of California R. L. Polk & Co. of California R. L. Polk & Co. of California R. L. Polk & Co. of California

288 MATHER ST

<u>Year</u>	<u>Uses</u>	<u>Source</u>
2006	MARGOLIES David	Haines Company, Inc.
1991	Margolies David	PACIFIC BELL WHITE PAGES
1986	Margolies David	PACIFIC BELL WHITE PAGES
1980	Leach Ernest A	Pacific Telephone
1975	LEACH CAROLINE G LEACH ERNEST A	Pacific Telephone Pacific Telephone
1970	LEACH CAROLINE G LEACH ERNEST A	Pacific Telephone Directory Pacific Telephone Directory
1962	Leach Caroline G r	Pacific Telephone
1955	LEACH CAROLINE G R	The Pacific Telephone & Telegraph Co.
1945	LEACH CAROLINE G R	The Pacific Telephone & Telegraph Co.
1943	JOHNSTONE Clifford M Genevieve metal mn Sacco & Cortezzo h	R. L. Polk & Co.
1938	FECHTER M J R	Pacific Telephone
1933	TUCKER ALLEN (ANN) CHAUF H	R. L. Polk & Co.
1925	HEMBRECHT M R	R. L. Polk & Co. of California

290 MATHER ST

<u>Year</u>	<u>Uses</u>	<u>Source</u>
2006	JANES Vincent	Haines Company, Inc.

FINDINGS

<u>Year</u>	<u>Uses</u>	<u>Source</u>
1970	EMIG GERHARD A	Pacific Telephone Directory
1962	Neshati M	Pacific Telephone
1950	SLATER W W R	The Pacific Telephone & Telegraph Co.
1945	SLATER W W R	The Pacific Telephone & Telegraph Co.
1943	Slater Frances wid W W h	R. L. Polk & Co.
1938	SLATER W W R	Pacific Telephone
1933	SLATER FRANCES (WID W A) H	R. L. Polk & Co.
1928	SLATER Frances A wid W W H	R.L. Polk and Co of California
1925	SLATER W W R	R. L. Polk & Co. of California
1920	CLOW H W R	R. L. Polk & Co. of California

Mather St

291 Mather St

<u>Year</u>	<u>Uses</u>	<u>Source</u>
2014	XTREME ENERGETICS INC	EDR Digital Archive
	GIANT LEAP TECHNOLOGIES LLC	EDR Digital Archive
	XTREME ENERGETICS INC	EDR Digital Archive
	GIANT LEAP TECHNOLOGIES LLC	EDR Digital Archive

MATHER ST

291 MATHER ST

<u>Year</u>	<u>Uses</u>	<u>Source</u>
2006	MATHER Jennifer	Haines Company, Inc.
	MORROW Susan	Haines Company, Inc.
2000	TEMME STEVE	Pacific Bell
1996	TEMME STEVE	PACIFIC BELL DIRECTORY
1992	TEMME STEVE	PACIFIC BELL DIRECTORY
	LILES JAMES M	PACIFIC BELL DIRECTORY
1980	Moon L L	Pacific Telephone
1975	MARTIN GEO	Pacific Telephone
1970	CHALOT JENNIFER	Pacific Telephone Directory
1962	Mackin Jeanne	Pacific Telephone
	Rosenberg Leon B	Pacific Telephone
1950	REHM CHAS JR R	The Pacific Telephone & Telegraph Co.
1945	SHOPTAUGH J A MRS R	The Pacific Telephone & Telegraph Co.
1943	Shoptaugh Laura A wid J A Piedmont Press r	R. L. Polk & Co.
	Forsyth Ruth A tchr Pub Sch r	R. L. Polk & Co.

FINDINGS

<u>Year</u>	<u>Uses</u>	<u>Source</u>
1933	GILL ELIZ SLSWN R	R. L. Polk & Co.
	SHOPTAUGH ANN L CLK R	R. L. Polk & Co.
	SHOPTAUGH JAS A REV (LAURA) (PIEDMONT PRESS) AND PASTOR ALAMEDA CHRISTIAN C	R. L. Polk & Co.
1928	Shoptaugh Anna L stdt R	R.L. Polk and Co of California
	Shoptaugh Jas A Rev Laura A Piedmont Press pastor Mills Terrace Christian Ch H	R.L. Polk and Co of California
1920	PETERSEN GEO R	R. L. Polk & Co. of California

292 MATHER ST

<u>Year</u>	<u>Uses</u>	<u>Source</u>
2006	a BICE Cad	Haines Company, Inc.
	JOHNSON Anna	Haines Company, Inc.
	SLADE Antoinette	Haines Company, Inc.
1962	Macy Lawrence A	Pacific Telephone
1950	JOHNSON CLARENCE R	The Pacific Telephone & Telegraph Co.
1945	HILL ALICE R	The Pacific Telephone & Telegraph Co.
	JOHNSON F C R	The Pacific Telephone & Telegraph Co.
1943	JOHNSON Lily A biller ARS Co r	R. L. Polk & Co.
	Hill Alice J wid Jack h	R. L. Polk & Co.
	JOHNSON Fredk C Lily mech Paraffine Cos h	R. L. Polk & Co.
1938	HILL ALICE R	Pacific Telephone
	JOHNSON F C R	Pacific Telephone
1933	JOHNSON EILEF B (EVELYN) FURN PKR H	R. L. Polk & Co.
1928	Merriam Belle C Mrs b H	R.L. Polk and Co of California
	Merriam Clifford O H	R.L. Polk and Co of California
	Merriam Elmer L R	R.L. Polk and Co of California
1925	MERRIAM MRS BELLE C R	R. L. Polk & Co. of California
1920	MASSONI A R	R. L. Polk & Co. of California

293 MATHER ST

<u>Year</u>	<u>Uses</u>	<u>Source</u>
2006	WADE Robert	Haines Company, Inc.
2000	B SCHEELE R	Pacific Bell
1986	Ciment Scott	PACIFIC BELL WHITE PAGES
	Black Timothy	PACIFIC BELL WHITE PAGES
1970	PARCELL VIOLET	Pacific Telephone Directory
	NAKAMURA SEIICHI	Pacific Telephone Directory

FINDINGS

<u>Year</u>	<u>Uses</u>	<u>Source</u>
1962	Silva Joe	Pacific Telephone
1950	KNOX LILIAN R	The Pacific Telephone & Telegraph Co.
1945	KNOX LILIAN R	The Pacific Telephone & Telegraph Co.
1943	Bassett Marguerite Mrs r	R. L. Polk & Co.
1938	KNOX LILIAN R	Pacific Telephone
1933	KNOX HAROLD H (LILLIAN) SLSMN H	R. L. Polk & Co.
1928	r Jas lab R	R.L. Polk and Co of California
	Athol Harold H Lillian slsmn Concealo Fixture Co H	R.L. Polk and Co of California
1925	KNOX H H R	R. L. Polk & Co. of California
	HAUSS FRED R	R. L. Polk & Co. of California

295 MATHER ST

<u>Year</u>	<u>Uses</u>	<u>Source</u>
2006	No Current Listing	Haines Company, Inc.
2000	B MOHAMED AHMED	Pacific Bell
	A DE WOLF JOSHUA	Pacific Bell
1986	I Silva Joe	PACIFIC BELL WHITE PAGES
1980	Silva Joe	Pacific Telephone
1970	SILVA JOE	Pacific Telephone Directory
1950	HAVLIN H D R	The Pacific Telephone & Telegraph Co.
1945	TOBEY EARL J R	The Pacific Telephone & Telegraph Co.
1943	Tobey Earl J Margery gas sta h	R. L. Polk & Co.
1938	TOLIVER T W R	Pacific Telephone
1933	TOBEY LLOYD (PEARL) H	R. L. Polk & Co.
	CANE CHAS R	R. L. Polk & Co.
1928	r Edmund V asmlr R	R.L. Polk and Co of California
1925	LEIJONFLYCHT G H R	R. L. Polk & Co. of California
1920	BLOMGREN N J R	R. L. Polk & Co. of California

Mather St

296 Mather St

<u>Year</u>	<u>Uses</u>	<u>Source</u>
2014	ORINDA DEV & INVESTMENTS LLC	EDR Digital Archive
	MINDSTACK	EDR Digital Archive
	MINDSTACK	EDR Digital Archive
	ORINDA DEV & INVESTMENTS LLC	EDR Digital Archive
2010	MINDSTACK	EDR Digital Archive
	LAPIX	EDR Digital Archive

FINDINGS

<u>Year</u>	<u>Uses</u>	<u>Source</u>
2010	JON ERIC RYMLAND	EDR Digital Archive
	THREE SIXTY CONSULTING LLC	EDR Digital Archive
	3D UT	EDR Digital Archive
	MINDSTACK	EDR Digital Archive
	LAPIX	EDR Digital Archive
	JON ERIC RYMLAND	EDR Digital Archive
	THREE SIXTY CONSULTING LLC	EDR Digital Archive
	3D UT	EDR Digital Archive

MATHER ST

296 MATHER ST

<u>Year</u>	<u>Uses</u>	<u>Source</u>
2006	MOBLEY Jerome	Haines Company, Inc.
	MOBLEY Jerome	Haines Company, Inc.
2000	4 JOHNSON MELVIN O	Pacific Bell
	3 HUTCHINSON ALLENE	Pacific Bell
	9 MILLS CHANEL	Pacific Bell
	8 COOK LORIE	Pacific Bell

297 MATHER ST

<u>Year</u>	<u>Uses</u>	<u>Source</u>
2006	No Current Listing	Haines Company, Inc.
1970	STOFFAN MICHAEL	Pacific Telephone Directory
1962	Stoffan Michael	Pacific Telephone

299 MATHER ST

<u>Year</u>	<u>Uses</u>	<u>Source</u>
2006	ESPESETH Patricia	Haines Company, Inc.
2000	ABERLA HERMAN	Pacific Bell
	BORISOVA NADIA	Pacific Bell
	KEMLITZ ALISON E	Pacific Bell
	JURADO SANDRA	Pacific Bell
1996	PROVOST JOHN	PACIFIC BELL DIRECTORY
1992	DESPAIN L	PACIFIC BELL DIRECTORY
1975	MULANIEKS VILIS	Pacific Telephone
1970	MUIZNIEKS VILIS	Pacific Telephone Directory
	TOLLAN D L	Pacific Telephone Directory
1962	Sadler Alma Mrs	Pacific Telephone
	HAVLIN H D MRS ELECTROLYSIS	Pacific Telephone

FINDINGS

295A MATHER ST

<u>Year</u>	<u>Uses</u>	<u>Source</u>
1970	THOMAS JAS V MRS	Pacific Telephone Directory

MUTHER ST

287 MUTHER ST

<u>Year</u>	<u>Uses</u>	<u>Source</u>
1945	GROSS ROBERT E R	The Pacific Telephone & Telegraph Co.

RIDGEWAY AVE

250 RIDGEWAY AVE

<u>Year</u>	<u>Uses</u>	<u>Source</u>
2006	o WEISMAN Stephanie	Haines Company, Inc.
1967	VACANT	R. L. Polk Co.

252 RIDGEWAY AVE

<u>Year</u>	<u>Uses</u>	<u>Source</u>
1928	tonio Louise J tchr H	R.L. Polk and Co of California

254 RIDGEWAY AVE

<u>Year</u>	<u>Uses</u>	<u>Source</u>
2006	SUNLEY Chridna	Haines Company, Inc.
	KAY Olver	Haines Company, Inc.
	HERNANDEZLuis	Haines Company, Inc.
2000	MIRRIONE THOMAS G	Pacific Bell
1986	Lyon D P	PACIFIC BELL WHITE PAGES

255 RIDGEWAY AVE

<u>Year</u>	<u>Uses</u>	<u>Source</u>
2006	EHRENS Susan	Haines Company, Inc.
1992	PLUTE AUDREY MRS	PACIFIC BELL DIRECTORY
1991	Plute Anton	PACIFIC BELL WHITE PAGES
	Plute Audrey Mrs	PACIFIC BELL WHITE PAGES
1986	Chappellet Jion Mark	PACIFIC BELL WHITE PAGES
	Plute Anton	PACIFIC BELL WHITE PAGES
	Plute Audrey Mrs	PACIFIC BELL WHITE PAGES
1980	Mc Donald Steven & Lygia	Pacific Telephone
	Plute Anton	Pacific Telephone
	Plute Audrey Mrs	Pacific Telephone

FINDINGS

<u>Year</u>	<u>Uses</u>	<u>Source</u>
1970	FINE JEANNIE	Pacific Telephone Directory
	LOGAN WM W	Pacific Telephone Directory
	PLUTE ANTON	Pacific Telephone Directory
	PLUTE AUDREY MRS	Pacific Telephone Directory
1967	GREGG DAVID	R. L. Polk Co.
	LOGAN NELLIE MRS	R. L. Polk Co.
	PLUTE ANTON R	R. L. Polk Co.
1962	Logan Wm W	Pacific Telephone
	Plute Anton	Pacific Telephone
	Plute Audrey Mrs	Pacific Telephone
1955	HASKELL DALE R	The Pacific Telephone & Telegraph Co.
	LOGAN WM W R	The Pacific Telephone & Telegraph Co.
1950	HASKELL ALBERT A R	The Pacific Telephone & Telegraph Co.
	HASKELL DALE R	The Pacific Telephone & Telegraph Co.
	LOGAN WM W R	The Pacific Telephone & Telegraph Co.
1945	HASKELL DALE R	The Pacific Telephone & Telegraph Co.
1943	Haskell Albt A Daisy carp h	R. L. Polk & Co.
1938	HASKELL ALBERT A R	Pacific Telephone
1933	HASKELL ALBT A (DAISY A) BLDG CONTR	R. L. Polk & Co.
	HASKELL ALBT W CARP R	R. L. Polk & Co.
	HASKELL EDMUND W LAB R	R. L. Polk & Co.
	HASKELL LOIS V STEN R	R. L. Polk & Co.
	HASKELL WARREN MC CARP R	R. L. Polk & Co.
1928	Haskell Albt A Daisy bldg contr	R.L. Polk and Co of California
	Albt W carp R	R.L. Polk and Co of California
	Warren M carp R	R.L. Polk and Co of California
1920	TURNER F C R	R. L. Polk & Co. of California

256 RIDGEWAY AVE

<u>Year</u>	<u>Uses</u>	<u>Source</u>
2006	HYDE Carol	Haines Company, Inc.
1986	Isaacson Mark & Alice	PACIFIC BELL WHITE PAGES
1980	Mihaly Marc	Pacific Telephone
1970	PAVLOFF NICK	Pacific Telephone Directory
1967	ALLEN ROST J	R. L. Polk Co.
1962	Monroe Norene	Pacific Telephone
1955	SIRE JULIUS ALFRED	The Pacific Telephone & Telegraph Co.
1950	STEWART CECIL E R	The Pacific Telephone & Telegraph Co.

FINDINGS

<u>Year</u>	<u>Uses</u>	<u>Source</u>
1943	Buttrick Lydia H Mrs emp NSB h	R. L. Polk & Co.
	Buttrick Don r	R. L. Polk & Co.
1938	RHODES CHAS WM R	Pacific Telephone
1928	Paul Robt C Gertrude C slsmn H	R.L. Polk and Co of California
1920	GEORGE J R R	R. L. Polk & Co. of California

258 RIDGEWAY AVE

<u>Year</u>	<u>Uses</u>	<u>Source</u>
2006	SCHEFLOW L	Haines Company, Inc.
1996	FRIEDMAN NANCY K	PACIFIC BELL DIRECTORY
1992	FRIEDMAN NANCY K	PACIFIC BELL DIRECTORY
1991	Friedman Nancy K	PACIFIC BELL WHITE PAGES
1986	Mac Leod CR	PACIFIC BELL WHITE PAGES
	S Mac Leod Clair W	PACIFIC BELL WHITE PAGES
	Reese C E	PACIFIC BELL WHITE PAGES
1980	Kreuzer Daniel & Mona	Pacific Telephone
1970	HARRISON PRISCILLA A	Pacific Telephone Directory
	TRAHAN JUDY	Pacific Telephone Directory
1967	GALLAGHER JOHN L	R. L. Polk Co.
1962	Genet G Malcolm	Pacific Telephone
	Genet Linda	Pacific Telephone
1955	COFFING DAVID G	The Pacific Telephone & Telegraph Co.
1950	TRYBUL RAYMOND A R	The Pacific Telephone & Telegraph Co.
1945	PARLEE H J MRS R	The Pacific Telephone & Telegraph Co.
1943	Hamblin Frank U Dorothy carp h	R. L. Polk & Co.
1933	AMERMAN LOUISE J TCHR OKLD PUB SCH H	R. L. Polk & Co.
1928	Amerman Louise Y tchr OPS R	R.L. Polk and Co of California
1920	AMERMAN MRS I A R	R. L. Polk & Co. of California

264 RIDGEWAY AVE

<u>Year</u>	<u>Uses</u>	<u>Source</u>
2006	No Current Listing	Haines Company, Inc.
1991	Lowe Edmund	PACIFIC BELL WHITE PAGES
1986	Lowe Edmund	PACIFIC BELL WHITE PAGES
1980	Lowe Edmund	Pacific Telephone
1970	MCLEAN BUDD C	Pacific Telephone Directory
1967	MC LEAN BEATRICE C MRS	R. L. Polk Co.
1962	Mc Lean Budd C	Pacific Telephone

FINDINGS

<u>Year</u>	<u>Uses</u>	<u>Source</u>
1962	Mc Lean Beatrice C	Pacific Telephone
1955	B EGLIN F L	The Pacific Telephone & Telegraph Co.
1950	ARBOGAST E C R	The Pacific Telephone & Telegraph Co.
1945	KENNEDY A M R	The Pacific Telephone & Telegraph Co.
1943	Stabler Wm T USN r	R. L. Polk & Co.
	Kennedy Allen M Stella carp h	R. L. Polk & Co.
1938	KENNEDY A M R	Pacific Telephone
1933	STABLER WM T SLSMN R	R. L. Polk & Co.
	KENNEDY ALLEN M (STELLA) CARP H	R. L. Polk & Co.
1928	merce Allen N Stella bids contr H	R.L. Polk and Co of California

266 RIDGEWAY AVE

<u>Year</u>	<u>Uses</u>	<u>Source</u>
2006	a PRADOJuan	Haines Company, Inc.
1991	Miller Gregory J	PACIFIC BELL WHITE PAGES
	Abou Zamzam Ashraf	PACIFIC BELL WHITE PAGES
	Abou Ganim Charles	PACIFIC BELL WHITE PAGES
1986	Hirschfield Hollie	PACIFIC BELL WHITE PAGES
1980	Waidelich Marc	Pacific Telephone
1970	SKELLY JOHN	Pacific Telephone Directory
1967	SKELLY JOHN	R. L. Polk Co.
1962	Skelly John	Pacific Telephone
1955	KENNEDY STELLA S MRS	The Pacific Telephone & Telegraph Co.
1950	KENNEDY A M R	The Pacific Telephone & Telegraph Co.
1943	Sherwood Myron J USN r	R. L. Polk & Co.
	Sherwood Jeanne M wid C C h	R. L. Polk & Co.
	Sherwood Jack spl del msngr Okld PO r	R. L. Polk & Co.
1938	SHERWOOD CLYDE C MRS R	Pacific Telephone
1933	SHERWOOD CLYDE C (JEANNE) LAWYER	R. L. Polk & Co.
1928	Hunkins Nello P wid A B H	R.L. Polk and Co of California
	Hunkins Muriel ston R	R.L. Polk and Co of California
	Hunkins Sterlingi stdt R	R.L. Polk and Co of California

275 RIDGEWAY AVE

<u>Year</u>	<u>Uses</u>	<u>Source</u>
2006	SCARLEr T Hepworth	Haines Company, Inc.
	LANGBEHN Madlyn	Haines Company, Inc.
1996	HERSEY L	PACIFIC BELL DIRECTORY

FINDINGS

<u>Year</u>	<u>Uses</u>	<u>Source</u>
1992	3 MANSFIELD ANDREW	PACIFIC BELL DIRECTORY
	LAMB MARY BETH	PACIFIC BELL DIRECTORY
1991	Edwards S L	PACIFIC BELL WHITE PAGES
	Edwards S T	PACIFIC BELL WHITE PAGES
	Edwards S	PACIFIC BELL WHITE PAGES
	Edwards S K	PACIFIC BELL WHITE PAGES
1986	Douglas Ray	PACIFIC BELL WHITE PAGES
	Douglas Raymond	PACIFIC BELL WHITE PAGES
	Douglas Robert James	PACIFIC BELL WHITE PAGES
	Douglas Robert R	PACIFIC BELL WHITE PAGES
	James A Heather	PACIFIC BELL WHITE PAGES
	James A Orena	PACIFIC BELL WHITE PAGES
	Trippy L	PACIFIC BELL WHITE PAGES
1980	Isaak Philip	Pacific Telephone
1970	ARTHURS L F	Pacific Telephone Directory
	ISAAK PHILIP	Pacific Telephone Directory
1967	GEISE ALMA	R. L. Polk Co.
1962	Geise Alvin E	Pacific Telephone
1955	NIGHTINGALE F	The Pacific Telephone & Telegraph Co.
1950	SCHMELZ W J LT R	The Pacific Telephone & Telegraph Co.
1945	SCHMELZ W J LT R	The Pacific Telephone & Telegraph Co.
1943	Mc FARLAND Howard S Mary h	R. L. Polk & Co.
1938	DAMSKEY L R R	Pacific Telephone
1933	BLAKE ALMA MRS TCHR OKLD PUB SCH H	R. L. Polk & Co.
1928	Btj Wm H Bessie pntr H	R.L. Polk and Co of California
	tarian Bessie wid W H H	R.L. Polk and Co of California
	zona Alma tchr OPS R	R.L. Polk and Co of California
1920	BLAKE WM H R	R. L. Polk & Co. of California

278 RIDGEWAY AVE

<u>Year</u>	<u>Uses</u>	<u>Source</u>
1970	HARTMAN JOHN	Pacific Telephone Directory
1967	SIMPSON ALICE A	R. L. Polk Co.
	BROADWAY INTERSECTS	R. L. Polk Co.
1962	Vander Naillen E H	Pacific Telephone
1955	VANDER-NAILLEN E H	The Pacific Telephone & Telegraph Co.
1950	VANDER NAILLEN E H R	The Pacific Telephone & Telegraph Co.
1943	Simpson Alice teller h	R. L. Polk & Co.

FINDINGS

<u>Year</u>	<u>Uses</u>	<u>Source</u>
1943	Simpson Carl shipydwkr r	R. L. Polk & Co.
	Vander Naillen Edmund H Edith police h	R. L. Polk & Co.
1938	VANDER NAILLEN E H R	Pacific Telephone
1933	DEL VALLE JACOB I (MAY) DRY GDS	R. L. Polk & Co.
1928	Del Jacob I Mary exporter H	R.L. Polk and Co of California
	Del John reporter R	R.L. Polk and Co of California
1920	DELVALLE JACOB I R	R. L. Polk & Co. of California

280 RIDGEWAY AVE

<u>Year</u>	<u>Uses</u>	<u>Source</u>
1955	WHITTON ELIZABETH S	The Pacific Telephone & Telegraph Co.
1950	ENGLAND W B R	The Pacific Telephone & Telegraph Co.
1945	ENGLAND W B R	The Pacific Telephone & Telegraph Co.
1943	England Wm B Bertha opr Key System r	R. L. Polk & Co.
	England W Burt Bertha car opr h	R. L. Polk & Co.
	England Loren E servmn Key System r	R. L. Polk & Co.
1938	ANDERSON R C R	Pacific Telephone

282 RIDGEWAY AVE

<u>Year</u>	<u>Uses</u>	<u>Source</u>
1955	LESLIE ETHEL K	The Pacific Telephone & Telegraph Co.
1950	SOD CLARENCE W R	The Pacific Telephone & Telegraph Co.
1943	JOHNSON Curtis W sta atdt h	R. L. Polk & Co.
1938	JOHNSON CURTIS W R	Pacific Telephone
1920	BURCKHALTER B N R	R. L. Polk & Co. of California

284 RIDGEWAY AVE

<u>Year</u>	<u>Uses</u>	<u>Source</u>
1955	BLUE SOPHIE	The Pacific Telephone & Telegraph Co.
1950	BLUE CHAS MIRS R	The Pacific Telephone & Telegraph Co.
1943	Ferguson A H h	R. L. Polk & Co.
1920	VOYER L E R	R. L. Polk & Co. of California

286 RIDGEWAY AVE

<u>Year</u>	<u>Uses</u>	<u>Source</u>
1955	DOHERTY J N	The Pacific Telephone & Telegraph Co.
1950	DOHERTY J N R	The Pacific Telephone & Telegraph Co.
1945	DOHERTY J N R	The Pacific Telephone & Telegraph Co.
1943	Doherty John N collr h	R. L. Polk & Co.
1928	Oieeco Edw B Nellie sorv eta	R.L. Polk and Co of California

FINDINGS

<u>Year</u>	<u>Uses</u>	<u>Source</u>
1928	H	R.L. Polk and Co of California
	h Eether B tchr PS R	R.L. Polk and Co of California
	h Olga B eten R	R.L. Polk and Co of California

289 RIDGEWAY AVE

<u>Year</u>	<u>Uses</u>	<u>Source</u>
1962	Attridge Ronald A	Pacific Telephone
1955	GEISE ALVIN E	The Pacific Telephone & Telegraph Co.
1950	ROSENBERG HARRY R	The Pacific Telephone & Telegraph Co.
1945	SMITH HARRY G R	The Pacific Telephone & Telegraph Co.
1943	Smith Harry G h	R. L. Polk & Co.
1938	CONROY CHARLES R	Pacific Telephone

RIDGEWAY DR

255 RIDGEWAY DR

<u>Year</u>	<u>Uses</u>	<u>Source</u>
1955	HASKELL ALBERT A R	The Pacific Telephone & Telegraph Co.
1945	HASKELL ALBERT A R	The Pacific Telephone & Telegraph Co.
1925	TURNER F C R	R. L. Polk & Co. of California

256 RIDGEWAY DR

<u>Year</u>	<u>Uses</u>	<u>Source</u>
1925	MORGAN DR MURIEL F R	R. L. Polk & Co. of California
	MORGAN DR EDW A R	R. L. Polk & Co. of California

258 RIDGEWAY DR

<u>Year</u>	<u>Uses</u>	<u>Source</u>
1925	AMERMAN MISS L J R	R. L. Polk & Co. of California

266 RIDGEWAY DR

<u>Year</u>	<u>Uses</u>	<u>Source</u>
1925	HARDY A C R	R. L. Polk & Co. of California

275 RIDGEWAY DR

<u>Year</u>	<u>Uses</u>	<u>Source</u>
1925	BLAKE WM A R	R. L. Polk & Co. of California

278 RIDGEWAY DR

<u>Year</u>	<u>Uses</u>	<u>Source</u>
1945	VANDER NAILLEN E H R	The Pacific Telephone & Telegraph Co.

FINDINGS

282 RIDGEWAY DR

<u>Year</u>	<u>Uses</u>	<u>Source</u>
1945	JOHNSON CURTIS W R	The Pacific Telephone & Telegraph Co.
1925	GARSDIE GEO J R	R. L. Polk & Co. of California

284 RIDGEWAY DR

<u>Year</u>	<u>Uses</u>	<u>Source</u>
1925	ZIEGENFUSS G C R	R. L. Polk & Co. of California

286 RIDGEWAY DR

<u>Year</u>	<u>Uses</u>	<u>Source</u>
1925	CLEESE EDWARD E R	R. L. Polk & Co. of California

TARRACE ST

4278 TARRACE ST

<u>Year</u>	<u>Uses</u>	<u>Source</u>
1975	DUMAS NAPOLEON	Pacific Telephone

TERRACE AVE

4206 TERRACE AVE

<u>Year</u>	<u>Uses</u>	<u>Source</u>
1950	ROSS DAVID H MRS R	The Pacific Telephone & Telegraph Co.

4209 TERRACE AVE

<u>Year</u>	<u>Uses</u>	<u>Source</u>
1950	THOMAS LAMBERT B R	The Pacific Telephone & Telegraph Co.

4215 TERRACE AVE

<u>Year</u>	<u>Uses</u>	<u>Source</u>
1950	BATEMNAN F L DR R	The Pacific Telephone & Telegraph Co.
	WATSON DOROTHY E R	The Pacific Telephone & Telegraph Co.
1925	BATEMAN MARIE R	R. L. Polk & Co. of California
1920	BATEMAN MARIE R	R. L. Polk & Co. of California

4217 TERRACE AVE

<u>Year</u>	<u>Uses</u>	<u>Source</u>
1975	GALAT R	Pacific Telephone

FINDINGS

4219 TERRACE AVE

<u>Year</u>	<u>Uses</u>	<u>Source</u>
1950	PUCCI GEORGE MRS R	The Pacific Telephone & Telegraph Co.

4220 TERRACE AVE

<u>Year</u>	<u>Uses</u>	<u>Source</u>
1950	BRINLKHAUS ROGES R	The Pacific Telephone & Telegraph Co.

4223 TERRACE AVE

<u>Year</u>	<u>Uses</u>	<u>Source</u>
1950	PERKLINS LINNIE D R	The Pacific Telephone & Telegraph Co.
	LANDIS LAYTHON N R	The Pacific Telephone & Telegraph Co.

4230 TERRACE AVE

<u>Year</u>	<u>Uses</u>	<u>Source</u>
1950	MARSHALL RSTH S R	The Pacific Telephone & Telegraph Co.

4243 TERRACE AVE

<u>Year</u>	<u>Uses</u>	<u>Source</u>
1950	LE MOIR IRENE MRS R	The Pacific Telephone & Telegraph Co.

4255 TERRACE AVE

<u>Year</u>	<u>Uses</u>	<u>Source</u>
1938	HARDY WAYNE B R	Pacific Telephone

4256 TERRACE AVE

<u>Year</u>	<u>Uses</u>	<u>Source</u>
1945	PHELPS FRED G R	The Pacific Telephone & Telegraph Co.
1938	PHELPS FRED G R	Pacific Telephone

4261 TERRACE AVE

<u>Year</u>	<u>Uses</u>	<u>Source</u>
1950	LEARNED RAMONA R	The Pacific Telephone & Telegraph Co.

4280 TERRACE AVE

<u>Year</u>	<u>Uses</u>	<u>Source</u>
1950	BOURGEOIS JACK R	The Pacific Telephone & Telegraph Co.

4282 TERRACE AVE

<u>Year</u>	<u>Uses</u>	<u>Source</u>
1950	DE LONG DONALD P R	The Pacific Telephone & Telegraph Co.

FINDINGS

TERRACE CT

4205 TERRACE CT

<u>Year</u>	<u>Uses</u>	<u>Source</u>
1955	BERTOLERO B	The Pacific Telephone & Telegraph Co.
1945	REASONER CHAS L MAJ R	The Pacific Telephone & Telegraph Co.

4206 TERRACE CT

<u>Year</u>	<u>Uses</u>	<u>Source</u>
1955	BURNETT ETHEL	The Pacific Telephone & Telegraph Co.

4208 TERRACE CT

<u>Year</u>	<u>Uses</u>	<u>Source</u>
1975	BUHL GLENDA	Pacific Telephone
	BUHL GLENDA	Pacific Telephone
1955	DENNEY LARRY H	The Pacific Telephone & Telegraph Co.

4209 TERRACE CT

<u>Year</u>	<u>Uses</u>	<u>Source</u>
1955	THOMAS LAMBERT B	The Pacific Telephone & Telegraph Co.

4211 TERRACE CT

<u>Year</u>	<u>Uses</u>	<u>Source</u>
1975	LOVERTI JOS	Pacific Telephone
1945	WALLING ED R	The Pacific Telephone & Telegraph Co.

4212 TERRACE CT

<u>Year</u>	<u>Uses</u>	<u>Source</u>
1955	JORGENSEN LOUISE MISS	The Pacific Telephone & Telegraph Co.

4213 TERRACE CT

<u>Year</u>	<u>Uses</u>	<u>Source</u>
1955	STREET G J	The Pacific Telephone & Telegraph Co.

4214 TERRACE CT

<u>Year</u>	<u>Uses</u>	<u>Source</u>
1955	BROWER JEAN E MISS	The Pacific Telephone & Telegraph Co.

4215 TERRACE CT

<u>Year</u>	<u>Uses</u>	<u>Source</u>
1975	HEE NELSON W	Pacific Telephone
	MANSON ANDREA	Pacific Telephone

FINDINGS

<u>Year</u>	<u>Uses</u>	<u>Source</u>
1955	GUALCO J A	The Pacific Telephone & Telegraph Co.
	HALEY RUSSELL G	The Pacific Telephone & Telegraph Co.
	HUCK CAROLYN MRS	The Pacific Telephone & Telegraph Co.
1945	FIGUEROA MARJORIE R	The Pacific Telephone & Telegraph Co.

4216 TERRACE CT

<u>Year</u>	<u>Uses</u>	<u>Source</u>
1955	HAYES GILBERT E	The Pacific Telephone & Telegraph Co.

4217 TERRACE CT

<u>Year</u>	<u>Uses</u>	<u>Source</u>
1975	POMARES JOSEFINA	Pacific Telephone
	HYDE JACK	Pacific Telephone
1955	SABOUNI BAHIDGE B	The Pacific Telephone & Telegraph Co.
	SPECK D R	The Pacific Telephone & Telegraph Co.

4218 TERRACE CT

<u>Year</u>	<u>Uses</u>	<u>Source</u>
1975	BALFOUR M W	Pacific Telephone
1955	WARREN E A	The Pacific Telephone & Telegraph Co.

4221 TERRACE CT

<u>Year</u>	<u>Uses</u>	<u>Source</u>
1955	TUTTEL B M	The Pacific Telephone & Telegraph Co.

4222 TERRACE CT

<u>Year</u>	<u>Uses</u>	<u>Source</u>
1955	BAILEY EDITH V	The Pacific Telephone & Telegraph Co.

4223 TERRACE CT

<u>Year</u>	<u>Uses</u>	<u>Source</u>
1955	EVANS HARRY E	The Pacific Telephone & Telegraph Co.
	WELLS R A	The Pacific Telephone & Telegraph Co.
	MURRAY W F	The Pacific Telephone & Telegraph Co.
	MOORE JAS W	The Pacific Telephone & Telegraph Co.

4224 TERRACE CT

<u>Year</u>	<u>Uses</u>	<u>Source</u>
1975	BERLANDT ANNE	Pacific Telephone

FINDINGS

4225 TERRACE CT

<u>Year</u>	<u>Uses</u>	<u>Source</u>
1955	LABADIE E C MRS	The Pacific Telephone & Telegraph Co.

4226 TERRACE CT

<u>Year</u>	<u>Uses</u>	<u>Source</u>
1955	LONGO G J	The Pacific Telephone & Telegraph Co.

4228 TERRACE CT

<u>Year</u>	<u>Uses</u>	<u>Source</u>
1975	NARRIGAN THOS	Pacific Telephone
	BLOOMBERG BEVERLY	Pacific Telephone

4230 TERRACE CT

<u>Year</u>	<u>Uses</u>	<u>Source</u>
1975	PESCETTA FRANK B	Pacific Telephone
1955	WAHRER WM R	The Pacific Telephone & Telegraph Co.

4231 TERRACE CT

<u>Year</u>	<u>Uses</u>	<u>Source</u>
1955	ROLLINS C H MRS	The Pacific Telephone & Telegraph Co.

4232 TERRACE CT

<u>Year</u>	<u>Uses</u>	<u>Source</u>
1955	HEGER DONAL F	The Pacific Telephone & Telegraph Co.
	WINTON EARLE W	The Pacific Telephone & Telegraph Co.

4235 TERRACE CT

<u>Year</u>	<u>Uses</u>	<u>Source</u>
1975	KELLY BERNARD K	Pacific Telephone
1955	CHAMPION M H	The Pacific Telephone & Telegraph Co.
	CAMERON ELEANORA A	The Pacific Telephone & Telegraph Co.
1945	GEBO E L R	The Pacific Telephone & Telegraph Co.

4236 TERRACE CT

<u>Year</u>	<u>Uses</u>	<u>Source</u>
1955	SETTLE ANNA J	The Pacific Telephone & Telegraph Co.

4239 TERRACE CT

<u>Year</u>	<u>Uses</u>	<u>Source</u>
1975	BRITTON GEO H	Pacific Telephone
	DAVIS T	Pacific Telephone

FINDINGS

<u>Year</u>	<u>Uses</u>	<u>Source</u>
1975	KITAGAWA K	Pacific Telephone
1955	FELDER JOS A	The Pacific Telephone & Telegraph Co.
	FITCH GRACE P	The Pacific Telephone & Telegraph Co.
4243 TERRACE CT		
<u>Year</u>	<u>Uses</u>	<u>Source</u>
1975	LE NOIR IRENE MRS	Pacific Telephone
4246 TERRACE CT		
<u>Year</u>	<u>Uses</u>	<u>Source</u>
1975	LEERSKOC S	Pacific Telephone
1955	FITZGERALD LOIS MRS	The Pacific Telephone & Telegraph Co.
4247 TERRACE CT		
<u>Year</u>	<u>Uses</u>	<u>Source</u>
1975	AIBRIGHT EDWINA	Pacific Telephone
1955	DUNN CARLETON HOWARD	The Pacific Telephone & Telegraph Co.
4250 TERRACE CT		
<u>Year</u>	<u>Uses</u>	<u>Source</u>
1975	HORAN LOWELL T	Pacific Telephone
1955	GERNREICH PAUL MRS	The Pacific Telephone & Telegraph Co.
4252 TERRACE CT		
<u>Year</u>	<u>Uses</u>	<u>Source</u>
1955	RIES SELMA	The Pacific Telephone & Telegraph Co.
4255 TERRACE CT		
<u>Year</u>	<u>Uses</u>	<u>Source</u>
1975	CAMPBELL THEODORE	Pacific Telephone
1955	NIELSEN KAJ HENRY	The Pacific Telephone & Telegraph Co.
4259 TERRACE CT		
<u>Year</u>	<u>Uses</u>	<u>Source</u>
1955	ABROTT LORIN E	The Pacific Telephone & Telegraph Co.
	ABROTT LOUISE	The Pacific Telephone & Telegraph Co.
4260 TERRACE CT		
<u>Year</u>	<u>Uses</u>	<u>Source</u>
1955	HUDSON MYRTLE L	The Pacific Telephone & Telegraph Co.
	LAYMAN J D	The Pacific Telephone & Telegraph Co.

FINDINGS

4261 TERRACE CT

<u>Year</u>	<u>Uses</u>	<u>Source</u>
1955	DUTRO ANTHONY	The Pacific Telephone & Telegraph Co.

4263 TERRACE CT

<u>Year</u>	<u>Uses</u>	<u>Source</u>
1955	MAMER RAYMOND F	The Pacific Telephone & Telegraph Co.

4265 TERRACE CT

<u>Year</u>	<u>Uses</u>	<u>Source</u>
1955	HULL H P	The Pacific Telephone & Telegraph Co.

4266 TERRACE CT

<u>Year</u>	<u>Uses</u>	<u>Source</u>
1975	HENDERSON DON	Pacific Telephone
	HENDERSON DON T	Pacific Telephone
1955	WHITMAN JOHN W	The Pacific Telephone & Telegraph Co.

4280 TERRACE CT

<u>Year</u>	<u>Uses</u>	<u>Source</u>
1955	DEKKER ANTHONY J	The Pacific Telephone & Telegraph Co.

4284 TERRACE CT

<u>Year</u>	<u>Uses</u>	<u>Source</u>
1955	ABEND JONAS	The Pacific Telephone & Telegraph Co.

4286 TERRACE CT

<u>Year</u>	<u>Uses</u>	<u>Source</u>
1955	LAWRENCE HAROLD GEO	The Pacific Telephone & Telegraph Co.
	KAUFMAN ALLAN H	The Pacific Telephone & Telegraph Co.

4243A TERRACE CT

<u>Year</u>	<u>Uses</u>	<u>Source</u>
1955	AMES R R	The Pacific Telephone & Telegraph Co.

TERRACE DR

4228 TERRACE DR

<u>Year</u>	<u>Uses</u>	<u>Source</u>
1950	ZUMBRUNN A R	The Pacific Telephone & Telegraph Co.

FINDINGS

4232 TERRACE DR

<u>Year</u>	<u>Uses</u>	<u>Source</u>
1950	COLLINS MARY MRS R	The Pacific Telephone & Telegraph Co.

4260 TERRACE DR

<u>Year</u>	<u>Uses</u>	<u>Source</u>
1950	LAYMAN J D R	The Pacific Telephone & Telegraph Co.

TERRACE ST

4203 TERRACE ST

<u>Year</u>	<u>Uses</u>	<u>Source</u>
2006	GRIFFIN J	Haines Company, Inc.
	SHERRY Evans	Haines Company, Inc.
	WILLIAMS Lagashia	Haines Company, Inc.
2000	4 DINH HIEN THI	Pacific Bell

4204 TERRACE ST

<u>Year</u>	<u>Uses</u>	<u>Source</u>
2006	a LANGHAM Margaret	Haines Company, Inc.
1967	NO RETURN	R. L. Polk Co.
1962	Church J F	Pacific Telephone
1943	CHAPMAN Lloyd L Anna mach h	R. L. Polk & Co.

4205 TERRACE ST

<u>Year</u>	<u>Uses</u>	<u>Source</u>
2006	VORVOLAKOS Carol	Haines Company, Inc.
1967	IRELAND GARY	R. L. Polk Co.
1962	Bertolero B	Pacific Telephone
1943	Burks Leslie E Anna E lawyer h	R. L. Polk & Co.

4206 TERRACE ST

<u>Year</u>	<u>Uses</u>	<u>Source</u>
2006	a GHARAGOZIAN	Haines Company, Inc.
	Andre	Haines Company, Inc.
2000	XU KAI	Pacific Bell
	SCHROEDER MATTHEW	Pacific Bell
1992	ALLGAUER ROY	PACIFIC BELL DIRECTORY
1967	DENNY DIANA MRS	R. L. Polk Co.
1962	Burnett Ethel	Pacific Telephone
1943	Dunham Steve W jr Ruth shipydwkr h	R. L. Polk & Co.

FINDINGS

4207 TERRACE ST

<u>Year</u>	<u>Uses</u>	<u>Source</u>
2006	No Current Listing	Haines Company, Inc.
1967	NO RETURN	R. L. Polk Co.
1962	Adair Margaret Mrs	Pacific Telephone
1943	Chausse Chrissie H wid F P h	R. L. Polk & Co.

4208 TERRACE ST

<u>Year</u>	<u>Uses</u>	<u>Source</u>
2006	No Current Listing	Haines Company, Inc.
2000	DORSON J R	Pacific Bell
1967	CARROLL SAML	R. L. Polk Co.
1962	Denney Larry H	Pacific Telephone
1943	Ray Louis A Annie storekpr UC h Ray Lucille A beauty opr r	R. L. Polk & Co. R. L. Polk & Co.

4209 TERRACE ST

<u>Year</u>	<u>Uses</u>	<u>Source</u>
2006	No Current Listing	Haines Company, Inc.
1992	EVANS JEFF	PACIFIC BELL DIRECTORY
1967	BROWN MICHL	R. L. Polk Co.
1962	Miller Harriet M Miller Oran C	Pacific Telephone Pacific Telephone
1943	Fitzgerald Hollie T Nora mach h	R. L. Polk & Co.

4211 TERRACE ST

<u>Year</u>	<u>Uses</u>	<u>Source</u>
2006	a GLENN Talk	Haines Company, Inc.
1967	HODGES H D S	R. L. Polk Co.
1943	Webb Edmund L Anna marine eng h	R. L. Polk & Co.

Terrace St

4212 Terrace St

<u>Year</u>	<u>Uses</u>	<u>Source</u>
2010	DILEO RICHARD CONSTRUCTION DILEO RICHARD CONSTRUCTION	EDR Digital Archive EDR Digital Archive

FINDINGS

TERRACE ST

4212 TERRACE ST

<u>Year</u>	<u>Uses</u>	<u>Source</u>
2006	o WEISMANSA	Haines Company, Inc.
2000	WEISMAN S A	Pacific Bell
1996	WEISMAN S A	PACIFIC BELL DIRECTORY
1967	PETERSEN LOUISE J MRS	R. L. Polk Co.
1962	Jorgensen Louise	Pacific Telephone
1943	PETERSEN EDWARD C Louise V Pres Central Bank h	R. L. Polk & Co.
	Jorgensen Louise dancing dir ORD r	R. L. Polk & Co.

4213 TERRACE ST

<u>Year</u>	<u>Uses</u>	<u>Source</u>
1967	OH HARRY	R. L. Polk Co.
1962	Grego Tony	Pacific Telephone
	Ghilarducci Sandy Mrs	Pacific Telephone
	Ghilarducci Dolores	Pacific Telephone
1943	Woodman Ernest W June welder h	R. L. Polk & Co.
	Button Chas D Mattie lab h	R. L. Polk & Co.

4214 TERRACE ST

<u>Year</u>	<u>Uses</u>	<u>Source</u>
1967	AGUIRRE ALFREDO	R. L. Polk Co.
1962	Mosher Kenneth	Pacific Telephone
1943	Eubank Margt cloprsr r	R. L. Polk & Co.

Terrace St

4215 Terrace St

<u>Year</u>	<u>Uses</u>	<u>Source</u>
2014	CELINE GROUARD PHOTOGRAPHY	EDR Digital Archive
	CELINE GROUARD PHOTOGRAPHY	EDR Digital Archive

TERRACE ST

4215 TERRACE ST

<u>Year</u>	<u>Uses</u>	<u>Source</u>
2000	3 AVANT CHRISTOPHER	Pacific Bell
1996	3 ANDERSON DAVID E	PACIFIC BELL DIRECTORY

FINDINGS

<u>Year</u>	<u>Uses</u>	<u>Source</u>
1996	3 AVANT CHRISTOPHER	PACIFIC BELL DIRECTORY
1992	3 GJEMRE H	PACIFIC BELL DIRECTORY
1967	MERCHANT LYNNE	R. L. Polk Co.
	LOCKWOOD HOWARD B	R. L. Polk Co.
	LAMBERT JAMES	R. L. Polk Co.
	MC CLEVE GERALDINE	R. L. Polk Co.
	APARTMENTS	R. L. Polk Co.
1962	Woods Rozan	Pacific Telephone
	Whittaker Mabel A	Pacific Telephone
	Lockwood Howard B	Pacific Telephone
1943	WATSON Earl Dorothy purch agent h	R. L. Polk & Co.
	WATSON Dorothy Mrs compt opr HCCC r	R. L. Polk & Co.
	Shaw Albt mech r	R. L. Polk & Co.
	Richardson Pearl clk r	R. L. Polk & Co.
	Richardson Clarabel sten h	R. L. Polk & Co.
	Bateman Frank L phys h	R. L. Polk & Co.

4216 TERRACE ST

<u>Year</u>	<u>Uses</u>	<u>Source</u>
1967	SPARVOLI ANTHONY	R. L. Polk Co.
1962	Jackman Peggy Mrs	Pacific Telephone
1943	Dudley Wm H Marjorie C auto Indy h	R. L. Polk & Co.
	Dudley Marjorie E r	R. L. Polk & Co.

Terrace St

4217 Terrace St

<u>Year</u>	<u>Uses</u>	<u>Source</u>
2010	STAPLETON JIM	EDR Digital Archive
	STAPLETON JIM	EDR Digital Archive

TERRACE ST

4217 TERRACE ST

<u>Year</u>	<u>Uses</u>	<u>Source</u>
2000	3 VANDENYNDE S	Pacific Bell
1996	3 VANDENYNDE S	PACIFIC BELL DIRECTORY
1992	1 POMARES JOSE	PACIFIC BELL DIRECTORY
	3 VANDENYNDE S	PACIFIC BELL DIRECTORY

FINDINGS

<u>Year</u>	<u>Uses</u>	<u>Source</u>
1967	HERMAN HARRY	R. L. Polk Co.
	APARTMENTS	R. L. Polk Co.
	I KENNEDY DOROTHY MRS	R. L. Polk Co.
	KELLEY JOHN	R. L. Polk Co.
	SAKAISHI HELEN	R. L. Polk Co.
	MISCHNICK ANN	R. L. Polk Co.
1962	Herman Harry	Pacific Telephone
	Mac Donald Donald J	Pacific Telephone
	Schutzman Robt	Pacific Telephone
1943	Benshoter Travis B r	R. L. Polk & Co.
	HERMAN Harry Rose gro h	R. L. Polk & Co.
	Hunt Donald B jr h	R. L. Polk & Co.
	Porter Jas G jr h	R. L. Polk & Co.
	SMITH Mary G Mrs clk r	R. L. Polk & Co.
	Willey Geo T tkt agt PGL h	R. L. Polk & Co.

4218 TERRACE ST

<u>Year</u>	<u>Uses</u>	<u>Source</u>
2006	a FRAZERLtsa	Haines Company, Inc.
1967	BALFOUR MAURICE W	R. L. Polk Co.
1962	Warren E A	Pacific Telephone
1943	Hilts Harry A jr Vyvyan M eng h	R. L. Polk & Co.

4219 TERRACE ST

<u>Year</u>	<u>Uses</u>	<u>Source</u>
2006	STAMPER KURN 5 w	Haines Company, Inc.
	Mar loae	Haines Company, Inc.
1967	PUCCI ELM	R. L. Polk Co.
1962	Pucci George Mrs r	Pacific Telephone
1943	Carruth Jos T Sara h	R. L. Polk & Co.

4220 TERRACE ST

<u>Year</u>	<u>Uses</u>	<u>Source</u>
2006	RAISIN E	Haines Company, Inc.
	a PERKINS Carol	Haines Company, Inc.
2000	RAISIN E	Pacific Bell
1996	RALSIN E	PACIFIC BELL DIRECTORY
1992	RAISIN E	PACIFIC BELL DIRECTORY
1986	Raisin E	PACIFIC BELL WHITE PAGES

FINDINGS

<u>Year</u>	<u>Uses</u>	<u>Source</u>
1967	MORGAN JOHN D	R. L. Polk Co.
1962	Morgan John D	Pacific Telephone
1943	Thomson Waldo E May musician h	R. L. Polk & Co.

4221 TERRACE ST

<u>Year</u>	<u>Uses</u>	<u>Source</u>
2006	WARD Rob a FONG Abbie	Haines Company, Inc. Haines Company, Inc.
1967	FONG ALBERT T	R. L. Polk Co.
1962	Shelton Sherman	Pacific Telephone
1943	OConnell Cecile M Mrs h Bounds Clarence M Hazel plmbr h	R. L. Polk & Co. R. L. Polk & Co.

4222 TERRACE ST

<u>Year</u>	<u>Uses</u>	<u>Source</u>
2006	No Current Listing	Haines Company, Inc.
1992	ARIGANELLO J	PACIFIC BELL DIRECTORY
1967	VACANT	R. L. Polk Co.

4223 TERRACE ST

<u>Year</u>	<u>Uses</u>	<u>Source</u>
2006	WARDINSKY Kristin DECOURSEY T TREGORJR	Haines Company, Inc. Haines Company, Inc. Haines Company, Inc.
2000	1 LOMBARDO JOS P 5 DECOURSEY T	Pacific Bell Pacific Bell
1996	5 FARROW KERL	PACIFIC BELL DIRECTORY
1992	1 MAFFIA ANTHONY	PACIFIC BELL DIRECTORY
1991	Fargo Donald & Mollie I Fargeix Andre & Andromache	PACIFIC BELL WHITE PAGES PACIFIC BELL WHITE PAGES
1975	MATSON M	Pacific Telephone
1967	APARTMENTS I CLARK CHARLES F MATSON EDGAR W MC CANN HELEN MRS HANSEN BENT POWER ED	R. L. Polk Co. R. L. Polk Co. R. L. Polk Co. R. L. Polk Co. R. L. Polk Co. R. L. Polk Co.
1962	Mc Cann Helen Mrs Matson Ed	Pacific Telephone Pacific Telephone

FINDINGS

<u>Year</u>	<u>Uses</u>	<u>Source</u>
1962	Junkin Ray F	Pacific Telephone
1943	Forde Thos jr Muriel tmstr h	R. L. Polk & Co.
	Von Berg Russell L Juanita h	R. L. Polk & Co.
	BRADY Michl R Doris E crane opr h	R. L. Polk & Co.

4224 TERRACE ST

<u>Year</u>	<u>Uses</u>	<u>Source</u>
2006	JENNINGS Judith 00 a	Haines Company, Inc.
1967	BARNETT EVA M MRS	R. L. Polk Co.
1962	Hefington Amy L Mrs	Pacific Telephone
1943	Nowell Wm cash PGL h	R. L. Polk & Co.
	Mc Kethan Geddie W clk r	R. L. Polk & Co.
	Cleaveland Rollin A r	R. L. Polk & Co.

4225 TERRACE ST

<u>Year</u>	<u>Uses</u>	<u>Source</u>
2006	WANGBK	Haines Company, Inc.
	CAMPOS Oscar	Haines Company, Inc.
2000	WANG B K	Pacific Bell
1967	ROBINSON NINA	R. L. Polk Co.
1962	Labadie E C Mrs	Pacific Telephone
1943	Labadie Edw C Lucie h	R. L. Polk & Co.

4226 TERRACE ST

<u>Year</u>	<u>Uses</u>	<u>Source</u>
2006	CANNON Anthony	Haines Company, Inc.
1967	CANNON ANTHONY C	R. L. Polk Co.
1962	Longo G J	Pacific Telephone
1943	Tanner Horace R Adeline driver h	R. L. Polk & Co.

4228 TERRACE ST

<u>Year</u>	<u>Uses</u>	<u>Source</u>
2006	WIDMYER Gregory	Haines Company, Inc.
1967	KRONSCHNOBEL GEO M	R. L. Polk Co.
1962	Kronschnabel Geo	Pacific Telephone
1943	Zumbrunn Albt Mary h	R. L. Polk & Co.

4230 TERRACE ST

<u>Year</u>	<u>Uses</u>	<u>Source</u>
2006	a GREEN Angeqlque	Haines Company, Inc.

FINDINGS

<u>Year</u>	<u>Uses</u>	<u>Source</u>
1996	MACLAUHLAN STEPHEN	PACIFIC BELL DIRECTORY
1992	D ACCI TONY	PACIFIC BELL DIRECTORY
	MACLAUHLAN STEPHEN	PACIFIC BELL DIRECTORY
1967	PESCETTA FRANK	R. L. Polk Co.
1962	Holstein Chester	Pacific Telephone
1943	Marshall Harry h	R. L. Polk & Co.
	Marshall Ruth S sten Am Tr Co r	R. L. Polk & Co.
	Josephie Hilda Mrs clk r	R. L. Polk & Co.

Terrace St

4231 Terrace St

<u>Year</u>	<u>Uses</u>	<u>Source</u>
2010	PARTNERS IN CHANGE INC	EDR Digital Archive
	PARTNERS IN CHANGE INC	EDR Digital Archive

TERRACE ST

4231 TERRACE ST

<u>Year</u>	<u>Uses</u>	<u>Source</u>
2006	SKINNER Geo W 4TH	Haines Company, Inc.
	PALMER E	Haines Company, Inc.
2000	SKINNER GEO W IV	Pacific Bell
1996	SKINNER GEO W IV	PACIFIC BELL DIRECTORY
1992	SKINNER GEO W IV	PACIFIC BELL DIRECTORY
	RAMIREZ GARY	PACIFIC BELL DIRECTORY
1967	ROLLINS COLAN H	R. L. Polk Co.
1962	Rollins C H Mrs	Pacific Telephone
1943	Belding Maxine E emp M W & Co r	R. L. Polk & Co.
	Laubach Maxine E clk r	R. L. Polk & Co.
	Laubach Albt A Ethel slsmn h	R. L. Polk & Co.

4232 TERRACE ST

<u>Year</u>	<u>Uses</u>	<u>Source</u>
2006	WONG Donld	Haines Company, Inc.
	KESTER S	Haines Company, Inc.
1992	WONG W T S	PACIFIC BELL DIRECTORY
1967	SELWIG GEO F	R. L. Polk Co.
	LAMBERT WM J	R. L. Polk Co.
1962	Winton Earle W	Pacific Telephone

FINDINGS

<u>Year</u>	<u>Uses</u>	<u>Source</u>
1962	Heger Donal F	Pacific Telephone
1943	COLLINS Mary E wid M J h	R. L. Polk & Co.
	COLLINS Ruth J bkpr r	R. L. Polk & Co.
	COLLINS Grace A typist FLB r	R. L. Polk & Co.

4234 TERRACE ST

<u>Year</u>	<u>Uses</u>	<u>Source</u>
2006	BUFFAA	Haines Company, Inc.

4235 TERRACE ST

<u>Year</u>	<u>Uses</u>	<u>Source</u>
2000	2 ELDAN JOHN	Pacific Bell
1992	2 HYNDMAN BARBARA	PACIFIC BELL DIRECTORY
	A GONZALEZ MICHAEL J	PACIFIC BELL DIRECTORY
1986	Lavry Varda	PACIFIC BELL WHITE PAGES
	Lavulavu Sione K	PACIFIC BELL WHITE PAGES
	Law Alexandre	PACIFIC BELL WHITE PAGES
	Law C	PACIFIC BELL WHITE PAGES
1967	APARTMENTS	R. L. Polk Co.
	WRIGHT GORDON C	R. L. Polk Co.
	EIRI JEAN S	R. L. Polk Co.
	HERMAN RICHD	R. L. Polk Co.
	TICE PHILLIP	R. L. Polk Co.
	HESSEMEYER JEFFREY	R. L. Polk Co.
1962	Deaver Jerry	Pacific Telephone
	Wright Gordon C Sr	Pacific Telephone
1943	COOPER Marion sten r	R. L. Polk & Co.
	Fowden Margt wid Frank h	R. L. Polk & Co.
	Henderson Alonzo A Blanche E millhd h	R. L. Polk & Co.
	Hodges Rita r	R. L. Polk & Co.
	Katz Wm L mach r	R. L. Polk & Co.
	Schauer Ruth Mrs slswn JFH&S r	R. L. Polk & Co.

4236 TERRACE ST

<u>Year</u>	<u>Uses</u>	<u>Source</u>
2006	ADAMS Laura	Haines Company, Inc.
2000	MCVEIGH RUTH ATTORNEY AT LAW	Pacific Bell
1967	SETTLE ANNA J MRS	R. L. Polk Co.
1962	Settle Anna J	Pacific Telephone

FINDINGS

<u>Year</u>	<u>Uses</u>	<u>Source</u>
1943	Settle Anna J Mrs h	R. L. Polk & Co.

4237 TERRACE ST

<u>Year</u>	<u>Uses</u>	<u>Source</u>
1943	Blackwell Susan Mrs r	R. L. Polk & Co.

Terrace St

4239 Terrace St

<u>Year</u>	<u>Uses</u>	<u>Source</u>
2010	SCOTT & ASSOC	EDR Digital Archive
	SCOTT & ASSOC	EDR Digital Archive

TERRACE ST

4239 TERRACE ST

<u>Year</u>	<u>Uses</u>	<u>Source</u>
2006	DONOFRIO Pasquale	Haines Company, Inc.
2000	1 SPADAFORA ANTHONY	Pacific Bell
	3 ABRAMS N A	Pacific Bell
1996	1 SPADAFORA ANTHONY	PACIFIC BELL DIRECTORY
1992	WALCOTT C MR & MRS	PACIFIC BELL DIRECTORY
1967	DAVIS BEN	R. L. Polk Co.
1962	Harris Edwin O	Pacific Telephone
	Ben Davis Apts	Pacific Telephone
1943	Fitch Grace P Mrs beauty shop h	R. L. Polk & Co.

4243 TERRACE ST

<u>Year</u>	<u>Uses</u>	<u>Source</u>
2006	BRANDENBURG	Haines Company, Inc.
	Kathryn	Haines Company, Inc.
1967	A AMES RAYMOND	R. L. Polk Co.
	LE NOIR IRENE MRS	R. L. Polk Co.
1962	Le Noir Irene Mrs	Pacific Telephone
1943	Le Noir Irene Mrs tchr h	R. L. Polk & Co.

4246 TERRACE ST

<u>Year</u>	<u>Uses</u>	<u>Source</u>
2000	LOVE JUSTICE	Pacific Bell
1996	LOVE JUSTICE	PACIFIC BELL DIRECTORY

FINDINGS

<u>Year</u>	<u>Uses</u>	<u>Source</u>
1992	LOVE JUSTICE	PACIFIC BELL DIRECTORY
1967	FOSTER ELLA J	R. L. Polk Co.
1962	Tevis Jas	Pacific Telephone
1943	DOOLAN Geo L Florence firmn Am Tr Co h	R. L. Polk & Co.
	De Hart Florence A asst sec W H Picard Inc r	R. L. Polk & Co.

4247 TERRACE ST

<u>Year</u>	<u>Uses</u>	<u>Source</u>
2006	e WEIMER Richard	Haines Company, Inc.
2000	WEIMER LIESL	Pacific Bell
1996	WEIMER INTERNATIONAL	PACIFIC BELL DIRECTORY
1992	SYNTHESIS	PACIFIC BELL DIRECTORY
1967	DUNN CARLETON H	R. L. Polk Co.
1962	Dunn Carleton Howard	Pacific Telephone
1943	Dunn Nadine r	R. L. Polk & Co.
	Dunn Carleton H jr USMC r	R. L. Polk & Co.
	Dunn Carleton H Henrietta trainmn SPCo h	R. L. Polk & Co.

4250 TERRACE ST

<u>Year</u>	<u>Uses</u>	<u>Source</u>
2006	o HORANLowell	Haines Company, Inc.
1967	TOM LAURA	R. L. Polk Co.
1962	Sparvoli Anthony	Pacific Telephone
1943	Gernreich Paul Iza h	R. L. Polk & Co.

4252 TERRACE ST

<u>Year</u>	<u>Uses</u>	<u>Source</u>
2006	NEYONJaimi Ia	Haines Company, Inc.
	DRENGSEN Scott	Haines Company, Inc.
	DONALDSON Maxime	Haines Company, Inc.
	BOWMAN JOI	Haines Company, Inc.
1996	FOURNLES B	PACIFIC BELL DIRECTORY
	RUSSELL HANAFL	PACIFIC BELL DIRECTORY
1992	DESCHEPPER BRETT	PACIFIC BELL DIRECTORY
1967	PARKS GENE	R. L. Polk Co.
	FLOUD E MRS	R. L. Polk Co.
1962	Mulholand Wm W	Pacific Telephone
	Mulholand Candy	Pacific Telephone

FINDINGS

<u>Year</u>	<u>Uses</u>	<u>Source</u>
1943	Tyson Otis R Aimee slsmn J W Pearson h	R. L. Polk & Co.

4255 TERRACE ST

<u>Year</u>	<u>Uses</u>	<u>Source</u>
2006	KUHNSher A	Haines Company, Inc.
2000	PETTI LORANE	Pacific Bell
1996	HANAVAN JOHN	PACIFIC BELL DIRECTORY
1992	HANAVAN JOHN	PACIFIC BELL DIRECTORY
	TROUT MARGARET	PACIFIC BELL DIRECTORY
1967	NIELSEN KARL	R. L. Polk Co.
	HANSEN CARL	R. L. Polk Co.
1962	Hansen Carl H	Pacific Telephone
	Nielsen Kaj Henry	Pacific Telephone
1943	Johnson Anne r	R. L. Polk & Co.
	JOHNSON Helen sten r	R. L. Polk & Co.
	JOHNSON Ruth r	R. L. Polk & Co.
	KAISER Helen P nurse h	R. L. Polk & Co.

4256 TERRACE ST

<u>Year</u>	<u>Uses</u>	<u>Source</u>
2006	HANDLER Sarah	Haines Company, Inc.
1967	EEGERTSON ERICK REV	R. L. Polk Co.
1962	Meredith Shepard	Pacific Telephone
1943	Phelps Fred G Alice acct h	R. L. Polk & Co.

4259 TERRACE ST

<u>Year</u>	<u>Uses</u>	<u>Source</u>
2006	No Current Listing	Haines Company, Inc.
2000	CLARK DOROTHY	Pacific Bell
1996	CLARK DOROTHY	PACIFIC BELL DIRECTORY
1967	MONTYLA EDW J	R. L. Polk Co.
1962	Gross Ella	Pacific Telephone

4260 TERRACE ST

<u>Year</u>	<u>Uses</u>	<u>Source</u>
2006	PETERSON Frederick	Haines Company, Inc.
1967	SMITH PATRICIA MRS	R. L. Polk Co.
1962	Layman J D	Pacific Telephone
1943	Layman Jos D Laura B h	R. L. Polk & Co.

FINDINGS

4261 TERRACE ST

<u>Year</u>	<u>Uses</u>	<u>Source</u>
2006	No Current Listing	Haines Company, Inc.
1967	MORTEN AL	R. L. Polk Co.
1962	Morten Al Dutro Anthony	Pacific Telephone Pacific Telephone

4263 TERRACE ST

<u>Year</u>	<u>Uses</u>	<u>Source</u>
2006	No Current Listing	Haines Company, Inc.
1967	THOMSON JUOSON E	R. L. Polk Co.
1962	Thomson Judson E	Pacific Telephone

4265 TERRACE ST

<u>Year</u>	<u>Uses</u>	<u>Source</u>
2006	No Current Listing	Haines Company, Inc.
1992	MC CORMICK M	PACIFIC BELL DIRECTORY
1967	CURTISS AUDRE N	R. L. Polk Co.
1962	Mac Arthur Jeannette D	Pacific Telephone

Terrace St

4266 Terrace St

<u>Year</u>	<u>Uses</u>	<u>Source</u>
2014	DWELLWELL GROUP LLC	EDR Digital Archive
	W B MOLLARD PROPERTIES	EDR Digital Archive
	DWELLWELL GROUP LLC	EDR Digital Archive
	W B MOLLARD PROPERTIES	EDR Digital Archive
2010	W B MOLLARD PROPERTIES	EDR Digital Archive
	DWELLWELL GROUP LLC	EDR Digital Archive
	DWELLWELL GROUP LLC	EDR Digital Archive
	W B MOLLARD PROPERTIES	EDR Digital Archive

TERRACE ST

4266 TERRACE ST

<u>Year</u>	<u>Uses</u>	<u>Source</u>
2006	CHELNOV Sandra	Haines Company, Inc.
2000	CHELNOV SANDRA	Pacific Bell
1996	CHELNOV SANDRA	PACIFIC BELL DIRECTORY
1992	CHELNOV SANDRA	PACIFIC BELL DIRECTORY

FINDINGS

<u>Year</u>	<u>Uses</u>	<u>Source</u>
1967	WHITMAN JOHN W	R. L. Polk Co.
1962	Whitman John W	Pacific Telephone

4278 TERRACE ST

<u>Year</u>	<u>Uses</u>	<u>Source</u>
2006	No Current Listing	Haines Company, Inc.
1967	RAVAROTTO JOSE	R. L. Polk Co.
1962	May Victoria	Pacific Telephone

4280 TERRACE ST

<u>Year</u>	<u>Uses</u>	<u>Source</u>
2006	No Current Listing	Haines Company, Inc.
1992	B KYEI FRANCIS	PACIFIC BELL DIRECTORY
1967	SLASPORTS LAIM	R. L. Polk Co.
1962	Rivera Lupe	Pacific Telephone
	Dekker Anthony J	Pacific Telephone
1943	Haskell H R h	R. L. Polk & Co.
	Corbin L D r	R. L. Polk & Co.
	Carrington Ruth h	R. L. Polk & Co.

4282 TERRACE ST

<u>Year</u>	<u>Uses</u>	<u>Source</u>
2006	No Current Listing	Haines Company, Inc.
1967	JONES MYRL	R. L. Polk Co.
1943	Warner Wm N asst personnel examiner County Civil Serv Comm h	R. L. Polk & Co.
	Beck Robt V h	R. L. Polk & Co.

4284 TERRACE ST

<u>Year</u>	<u>Uses</u>	<u>Source</u>
1967	SMITH ROGER	R. L. Polk Co.
1962	Mc Quaid Ina	Pacific Telephone
	Mc Quaid Chas	Pacific Telephone
1943	Eustis Jas A Harriett h	R. L. Polk & Co.

4286 TERRACE ST

<u>Year</u>	<u>Uses</u>	<u>Source</u>
2006	FRANKLIN Mary	Haines Company, Inc.
	WASSERMAN Laura	Haines Company, Inc.
2000	B MCMAHON CHRIS & KATHERINE	Pacific Bell

FINDINGS

<u>Year</u>	<u>Uses</u>	<u>Source</u>
2000	C OGILVIE AARON A	Pacific Bell
1996	C SCHLEZINGER ERIC	PACIFIC BELL DIRECTORY
1992	A D ANGELO BLAISE	PACIFIC BELL DIRECTORY
	B KUGELMAN TED	PACIFIC BELL DIRECTORY
	D REYES JULIO	PACIFIC BELL DIRECTORY
1967	DOWNEY JACK	R. L. Polk Co.
	KELSOE KENNETH	R. L. Polk Co.
1962	Nelson David	Pacific Telephone
	Snider Keith	Pacific Telephone
1943	OLSON Arth G shipydwkr h	R. L. Polk & Co.

4288 TERRACE ST

<u>Year</u>	<u>Uses</u>	<u>Source</u>
1967	VACANT	R. L. Polk Co.

4289 TERRACE ST

<u>Year</u>	<u>Uses</u>	<u>Source</u>
1992	CLARK JAMES M	PACIFIC BELL DIRECTORY

4290 TERRACE ST

<u>Year</u>	<u>Uses</u>	<u>Source</u>
2006	MATTHEWS Helen	Haines Company, Inc.
1992	RHOMBERG CHRIS	PACIFIC BELL DIRECTORY
1967	REYES CARLOS	R. L. Polk Co.
1962	Mohr Lorraine	Pacific Telephone
	Kern Edwin T Mrs	Pacific Telephone
1943	HUGHES Margt M h	R. L. Polk & Co.

TERRACE WALK

4203 TERRACE WALK

<u>Year</u>	<u>Uses</u>	<u>Source</u>
1980	Rush Bertel	Pacific Telephone
	Gaskin Louis	Pacific Telephone

4204 TERRACE WALK

<u>Year</u>	<u>Uses</u>	<u>Source</u>
1986	Brass David	PACIFIC BELL WHITE PAGES
	Gouveia Paul	PACIFIC BELL WHITE PAGES
	Gouw N B	PACIFIC BELL WHITE PAGES

FINDINGS

<u>Year</u>	<u>Uses</u>	<u>Source</u>
1986	Gouw THt Dr	PACIFIC BELL WHITE PAGES
1970	BIALOSKY RICHARD	Pacific Telephone Directory
1955	CHAPMAN LLOYD R	The Pacific Telephone & Telegraph Co.
1950	CHAPMAN LLOYD R	The Pacific Telephone & Telegraph Co.
1945	CHAPMAN LLOYD R	The Pacific Telephone & Telegraph Co.
1938	BENCHLEY W W R	Pacific Telephone
1933	PIAZZI FRANK D REPORTER H	R. L. Polk & Co.
	PIAZZI SELMA STEN R	R. L. Polk & Co.
	PIAZZI THERESA MRS FNSHR H C CAPWELL CO R	R. L. Polk & Co.
1925	FIELD MRS HOWARD JR R	R. L. Polk & Co. of California
1920	RICE MRS J W R	R. L. Polk & Co. of California

4205 TERRACE WALK

<u>Year</u>	<u>Uses</u>	<u>Source</u>
1991	Vorvolakos Carol	PACIFIC BELL WHITE PAGES
	Vos Ruby & Jacques	PACIFIC BELL WHITE PAGES
	Vosburgh Service Hardware 549	PACIFIC BELL WHITE PAGES
1986	Vorvouakos Carol	PACIFIC BELL WHITE PAGES
1980	Vorvolakos Carol	Pacific Telephone
1970	FISHER ALBERT	Pacific Telephone Directory
1950	BIGGS ROBT J R	The Pacific Telephone & Telegraph Co.
1945	GAINES DOROTHEA MISS R	The Pacific Telephone & Telegraph Co.
1938	BURKS LESLIE E MRS R	Pacific Telephone
1933	BURKS LESLIE E (ELIZ) LAWYER H	R. L. Polk & Co.
1928	P Virginia P wid Duncan R	R.L. Polk and Co of California
	Co Leslie B Eliz lawyer H	R.L. Polk and Co of California
1925	BURKS MRS LESLIE E R	R. L. Polk & Co. of California
1920	BURKS MRS LESLIE E R	R. L. Polk & Co. of California

4206 TERRACE WALK

<u>Year</u>	<u>Uses</u>	<u>Source</u>
1975	DARBISON M	Pacific Telephone
1970	RANDALL WM E	Pacific Telephone Directory
1945	DUNHAM STEVE JR R	The Pacific Telephone & Telegraph Co.
1938	SEELY E A R	Pacific Telephone
1933	DEAN EVELYN O (WID O S) H	R. L. Polk & Co.
1920	DEAN DR O S R	R. L. Polk & Co. of California

FINDINGS

4207 TERRACE WALK

<u>Year</u>	<u>Uses</u>	<u>Source</u>
1986	Wertz Eric	PACIFIC BELL WHITE PAGES
1955	COONEY JAS R	The Pacific Telephone & Telegraph Co.
1950	CLOSE WI D R	The Pacific Telephone & Telegraph Co.
1945	CHAUSSE CHRISSIE H R	The Pacific Telephone & Telegraph Co.
1938	BAAB MARY R	Pacific Telephone
1933	YOUNG MARGT R	R. L. Polk & Co.
	YOUNG HENRY L (JEANNETTE) PAT LAWYER R315	R. L. Polk & Co.
1928	Holliday Ben J B Leona elk H	R.L. Polk and Co of California
	Claribel R	R.L. Polk and Co of California
1925	RICHARDSON PEARL L R	R. L. Polk & Co. of California
1920	CLARK JNO E R	R. L. Polk & Co. of California

4208 TERRACE WALK

<u>Year</u>	<u>Uses</u>	<u>Source</u>
1986	Kramer S M	PACIFIC BELL WHITE PAGES
	Kramer Sue LCS W	PACIFIC BELL WHITE PAGES
1980	Gyfteas Peter B	Pacific Telephone
	Wallace Gary	Pacific Telephone
1950	DENNEY LARRY H R	The Pacific Telephone & Telegraph Co.
1945	RAY ANNIE I R	The Pacific Telephone & Telegraph Co.
1938	BEMAN A S MRS R	Pacific Telephone
1933	LUCKENBAUGH LUCILLE MRS STEN R	R. L. Polk & Co.
	SMITH JOS A (JOSEPHINE) PNTR H	R. L. Polk & Co.
	SMITH MARY TEL OPR R	R. L. Polk & Co.
1928	Parker Lawrence E Mary H	R.L. Polk and Co of California
	Noce Da vid pntr R	R.L. Polk and Co of California
1925	MADDOCK L E R	R. L. Polk & Co. of California
1920	SHIMONALEFF MRS C R	R. L. Polk & Co. of California

4209 TERRACE WALK

<u>Year</u>	<u>Uses</u>	<u>Source</u>
1986	Drake J	PACIFIC BELL WHITE PAGES
1970	UNDERWOOD JAS C	Pacific Telephone Directory
	BECKETT BRUCE	Pacific Telephone Directory
1945	FITZGERALD H T R	The Pacific Telephone & Telegraph Co.
1933	KING MABEL H	R. L. Polk & Co.
1920	BEACH G E R	R. L. Polk & Co. of California

FINDINGS

4211 TERRACE WALK

<u>Year</u>	<u>Uses</u>	<u>Source</u>
1986	Winters K	PACIFIC BELL WHITE PAGES
1980	Fatehi Hassan	Pacific Telephone
1970	BROWN MICHAEL R	Pacific Telephone Directory
1928	Elmwood Edmund L Anabell Allen & Webb H	R.L. Polk and Co of California
1925	WEBB EDMUND L R	R. L. Polk & Co. of California
1920	CASTLE C C R	R. L. Polk & Co. of California

4212 TERRACE WALK

<u>Year</u>	<u>Uses</u>	<u>Source</u>
1980	Jorgensen L	Pacific Telephone
1975	JORGENSEN L	Pacific Telephone
1970	JORGENSEN LOUISE	Pacific Telephone Directory
1950	JORGENSEN LOUISE MISS R	The Pacific Telephone & Telegraph Co.
1945	JORGENSEN LOUISE MISS R	The Pacific Telephone & Telegraph Co.
1938	JORGENSEN LOUISE MISS R	Pacific Telephone
1933	JORGENSEN SOPHIE (WID VICTOR) H	R. L. Polk & Co.
	JORGENSEN LOUISE DANCING SUPVR OKLD PLAYGROUND DEPT R	R. L. Polk & Co.
1928	Heringhi Leo Josephine slsmn W B Phillips H	R.L. Polk and Co of California

4213 TERRACE WALK

<u>Year</u>	<u>Uses</u>	<u>Source</u>
1991	Gott Donald H	PACIFIC BELL WHITE PAGES
	Gott Hutch	PACIFIC BELL WHITE PAGES
	Gott Robt S	PACIFIC BELL WHITE PAGES
1955	DUNLOP SHIRLEY R	The Pacific Telephone & Telegraph Co.
1950	TARIEL P C R	The Pacific Telephone & Telegraph Co.
	DUSLOP SHIRLEY R	The Pacific Telephone & Telegraph Co.
1945	WOODMAN ERNEST W R	The Pacific Telephone & Telegraph Co.
	TARIEL P C R	The Pacific Telephone & Telegraph Co.
1933	SMITH JEAN H	R. L. Polk & Co.
	TAYLOR MORGAN (LUCILLE A) H	R. L. Polk & Co.
1928	Milvia Jos W civ eng H	R.L. Polk and Co of California
1925	GEARHART S G JR R	R. L. Polk & Co. of California
	VIS MRS JOHN J R	R. L. Polk & Co. of California

FINDINGS

4214 TERRACE WALK

<u>Year</u>	<u>Uses</u>	<u>Source</u>
1986	Cohn Robt	PACIFIC BELL WHITE PAGES
1980	Rieger L	Pacific Telephone
	Davis Mark	Pacific Telephone
1950	EUBANK G L R	The Pacific Telephone & Telegraph Co.
1945	EUBANK G L R	The Pacific Telephone & Telegraph Co.
1938	EUBANK G L R	Pacific Telephone
1928	H Emmett Edith H	R.L. Polk and Co of California
1925	STANLEY EDITH R	R. L. Polk & Co. of California

4215 TERRACE WALK

<u>Year</u>	<u>Uses</u>	<u>Source</u>
1991	Elkovich Carol	PACIFIC BELL WHITE PAGES
	Elkjer Thom	PACIFIC BELL WHITE PAGES
1980	Hee Nelson W	Pacific Telephone
	Belsky Jake	Pacific Telephone
	Galat R S	Pacific Telephone
	Warshaw D	Pacific Telephone
	Schall R	Pacific Telephone
	1975	FRAENKEL S
1970	LOCKWOOD HOWARD B	Pacific Telephone Directory
	JONES BRUCE R	Pacific Telephone Directory
	JACCARD JOHN W	Pacific Telephone Directory
	ACKERMAN ALAN	Pacific Telephone Directory
1955	LOCKWOOD HOWARD B R	The Pacific Telephone & Telegraph Co.
1950	HUCK CAROLYN R	The Pacific Telephone & Telegraph Co.
	COX HENRY R JR R	The Pacific Telephone & Telegraph Co.
	LOCKWOOD HOWARD B R	The Pacific Telephone & Telegraph Co.
1945	RICHARDSON PEARL L R	The Pacific Telephone & Telegraph Co.
	BATEMAN F L DR R	The Pacific Telephone & Telegraph Co.
1938	RICHARDSON PEARL L R	Pacific Telephone
	HUNGERFORD GEO H R	Pacific Telephone
	BATEMAN F L DR R	Pacific Telephone
1933	RICHARDSON PEARL L H	R. L. Polk & Co.
	RICHARDSON CLARIBEL R	R. L. Polk & Co.
	MARTENSTEIN J A (HOYT & MARTENSTEIN) R	R. L. Polk & Co.
	BATEMAN FRANK L (MARIE) H	R. L. Polk & Co.
1928	h Frank L Marie phys H	R.L. Polk and Co of California

FINDINGS

4216 TERRACE WALK

<u>Year</u>	<u>Uses</u>	<u>Source</u>
1986	Leel	PACIFIC BELL WHITE PAGES
1950	HAYES GILBERT E R	The Pacific Telephone & Telegraph Co.
1945	DUDLEY WILLIAM H R	The Pacific Telephone & Telegraph Co.
1938	DUDLEY WILLIAM H R	Pacific Telephone
1933	FOLEY GRACE E (WID W R) H	R. L. Polk & Co.
1925	CARNER MRS LYDIA R	R. L. Polk & Co. of California
1920	LARKIN ED R	R. L. Polk & Co. of California

4217 TERRACE WALK

<u>Year</u>	<u>Uses</u>	<u>Source</u>
1991	Pomares Jose	PACIFIC BELL WHITE PAGES
	Pomaszewicz Lidia	PACIFIC BELL WHITE PAGES
	Pomerantz Howard	PACIFIC BELL WHITE PAGES
	Vandenynde S	PACIFIC BELL WHITE PAGES
1986	Neumeyer Oary G	PACIFIC BELL WHITE PAGES
	Pomares Jose	PACIFIC BELL WHITE PAGES
	Pomerantz Dave	PACIFIC BELL WHITE PAGES
	Vandenynde S	PACIFIC BELL WHITE PAGES
	Van De Pol A	PACIFIC BELL WHITE PAGES
1980	Phillips M A	Pacific Telephone
	Pomares Josefina	Pacific Telephone
	Syed Bashir Hussain	Pacific Telephone
	Vandenynde S	Pacific Telephone
1970	DAVIS FRANKLIN	Pacific Telephone Directory
	HERMAN ROSE MRS	Pacific Telephone Directory
	LUCIC PETER C	Pacific Telephone Directory
1955	HERMAN HARRY R	The Pacific Telephone & Telegraph Co.
	WILLEY GEORGE T R	The Pacific Telephone & Telegraph Co.
1950	ROBERSON S M R	The Pacific Telephone & Telegraph Co.
	WILLEY GEORGE T R	The Pacific Telephone & Telegraph Co.
	HERMAN HARRY R	The Pacific Telephone & Telegraph Co.
1945	BENSHOTER T N R	The Pacific Telephone & Telegraph Co.
	HERMAN HARRY R	The Pacific Telephone & Telegraph Co.
	SMITH MARY MRS R	The Pacific Telephone & Telegraph Co.
1938	WILLEY GEORGE T R	The Pacific Telephone & Telegraph Co.
	DAVIS HELEN M MRS R	Pacific Telephone
	OLNEY GORDON R	Pacific Telephone
	PEASLEE C S MRS R	Pacific Telephone

FINDINGS

<u>Year</u>	<u>Uses</u>	<u>Source</u>
1933	KING LULU E WRAPPER R	R. L. Polk & Co.
	KING VADE R (LULU E) CLK H	R. L. Polk & Co.
	MOORHEAD JOHN M (MARION E) REAL EST	R. L. Polk & Co.
	SMITH GEO A (MYRTLE) (OHLSEN & SMITH) H	R. L. Polk & Co.
	SMITH ROBT G SLSMN R	R. L. Polk & Co.
	TAYLOR ALLEN B SLSMN PG & ECO H	R. L. Polk & Co.
	TAYLOR MARGT MRS SLSWN R	R. L. Polk & Co.
	WEBB CLEMENTINE R	R. L. Polk & Co.
	WEBB EDMUND L (ANNA) ENG H	R. L. Polk & Co.
	WRIGHT EDNA L TCHR OKLD PUB SCH H	R. L. Polk & Co.
1928	way Edna tchr OPS H	R.L. Polk and Co of California
	F Herman E Mabel auto mech H	R.L. Polk and Co of California
	Bank Christine Mrs H	R.L. Polk and Co of California
	HANSEN Thora stdt R	R.L. Polk and Co of California
	Sparey Bonnie Mrs H	R.L. Polk and Co of California
1925	HANSEN CAPT H P R	R. L. Polk & Co. of California
	JOSEPHI N D R	R. L. Polk & Co. of California

4218 TERRACE WALK

<u>Year</u>	<u>Uses</u>	<u>Source</u>
1991	Sirota Warren	PACIFIC BELL WHITE PAGES
	Sirotnik Andrew D	PACIFIC BELL WHITE PAGES
1986	Balfour Lorraine	PACIFIC BELL WHITE PAGES
1980	Balfour M W	Pacific Telephone
1970	BALFOUR M W	Pacific Telephone Directory
1950	MILLER CAMERON A SR R	The Pacific Telephone & Telegraph Co.
1945	MILLER CAMERON A SR R	The Pacific Telephone & Telegraph Co.
1938	MITCHELL FLORENCE E MRS R	Pacific Telephone
	HARD FLYNT R	Pacific Telephone
1933	DON CHAS M (JEAN) DEP CITY CLERK OKLD H	R. L. Polk & Co.
1928	H Andw A Jr pntr R	R.L. Polk and Co of California

4219 TERRACE WALK

<u>Year</u>	<u>Uses</u>	<u>Source</u>
1980	Peters Steven	Pacific Telephone
1970	PUCCI GEO MRS	Pacific Telephone Directory
1955	PUCCI GEORGE MRS R	The Pacific Telephone & Telegraph Co.

FINDINGS

<u>Year</u>	<u>Uses</u>	<u>Source</u>
1945	PUCCI GEORGE MRS R	The Pacific Telephone & Telegraph Co.
1938	CARRUTH J T R	Pacific Telephone
1933	CARRUTH JOS T (SARAH H) INSPR WESTINGHOUSE ELEC & MFG CO H	R. L. Polk & Co.
1928	Albertson Ella wid E E H	R.L. Polk and Co of California
1925	BRASSFIELD B R R	R. L. Polk & Co. of California
1920	CAMPBELL HARDY W R	R. L. Polk & Co. of California

4220 TERRACE WALK

<u>Year</u>	<u>Uses</u>	<u>Source</u>
1991	Raisner Christian IL Raisin E	PACIFIC BELL WHITE PAGES PACIFIC BELL WHITE PAGES
1980	Raisin E	Pacific Telephone
1970	MORGAN JOHN D	Pacific Telephone Directory
1955	MORGAN JOHN D JR R	The Pacific Telephone & Telegraph Co.
1950	BRINUHIAUS FRANCIS R R	The Pacific Telephone & Telegraph Co.
1945	THOMSON WALDO E R	The Pacific Telephone & Telegraph Co.
1938	ALKUS H L R	Pacific Telephone
1933	ALKUS IRVING (BETTY) BUYER MONEY BACK SMITH H ALKUS HARRY L (HATTIE L) MGR MONEY BACK SMITH H	R. L. Polk & Co. R. L. Polk & Co.
1928	Smith Irving W Bettic slsmn Money Back Smith R Alkus Harry L Harriet mgr Money Back Smith R	R.L. Polk and Co of California R.L. Polk and Co of California
1925	ALKUS H L R	R. L. Polk & Co. of California
1920	ALKUS H L R	R. L. Polk & Co. of California

4221 TERRACE WALK

<u>Year</u>	<u>Uses</u>	<u>Source</u>
1986	Cyr Richard G	PACIFIC BELL WHITE PAGES
1980	Owen Steve	Pacific Telephone
1970	FONG ALLEN T	Pacific Telephone Directory
1955	O CONNELL CECILE M R	The Pacific Telephone & Telegraph Co.
1950	MARTIN A R R	The Pacific Telephone & Telegraph Co.
1945	O CONNELL CECILE M R	The Pacific Telephone & Telegraph Co.
1938	O CONNELL CECILE M R	Pacific Telephone
1933	O CONNELL CECILE M MRS H JOYCE LILLIAN F R	R. L. Polk & Co. R. L. Polk & Co.
1928	Ocon Cecile M Mrs H	R.L. Polk and Co of California

FINDINGS

<u>Year</u>	<u>Uses</u>	<u>Source</u>
1928	pas Danl K Lois sdsnm R	R.L. Polk and Co of California

4222 TERRACE WALK

<u>Year</u>	<u>Uses</u>	<u>Source</u>
1986	Bloom Richard	PACIFIC BELL WHITE PAGES
	Bloom Richard K	PACIFIC BELL WHITE PAGES
	Bloom Richard Ph D	PACIFIC BELL WHITE PAGES
	Krawitz Moses	PACIFIC BELL WHITE PAGES
	Kray Jack & Paula	PACIFIC BELL WHITE PAGES
1980	Moriarty Ray	Pacific Telephone
1950	HILL JOAN CLIFTON R	The Pacific Telephone & Telegraph Co.
1945	WADE J M R	The Pacific Telephone & Telegraph Co.
1933	BAAB WM L (MARY) CLK H	R. L. Polk & Co.
1925	NOLD HAROLD H R	R. L. Polk & Co. of California
1920	NOLD MRS W R	R. L. Polk & Co. of California

4223 TERRACE WALK

<u>Year</u>	<u>Uses</u>	<u>Source</u>
1986	Donini E A	PACIFIC BELL WHITE PAGES
	Getman G	PACIFIC BELL WHITE PAGES
	Getnick S E	PACIFIC BELL WHITE PAGES
	Kearney L	PACIFIC BELL WHITE PAGES
	Kearney M	PACIFIC BELL WHITE PAGES
	Sowa Erik	PACIFIC BELL WHITE PAGES
	Street Michael H	PACIFIC BELL WHITE PAGES
1980	Holman Chas	Pacific Telephone
	Saint Jean Joseph	Pacific Telephone
	Sample Donald R	Pacific Telephone
	Storrs B K	Pacific Telephone
	Wong Lawrence	Pacific Telephone
1975	MARRS DAVID	Pacific Telephone
1970	MATSON M	Pacific Telephone Directory
	MCCANN H	Pacific Telephone Directory
	NELSON ARTHUR E	Pacific Telephone Directory
	SAMPLE DONALD R	Pacific Telephone Directory
	SENG LINDA	Pacific Telephone Directory
1955	MCCANN HELEN MRS R	The Pacific Telephone & Telegraph Co.
	STUMPF ADAM R	The Pacific Telephone & Telegraph Co.
1950	BRADY MIKE R R	The Pacific Telephone & Telegraph Co.

FINDINGS

<u>Year</u>	<u>Uses</u>	<u>Source</u>
1950	FORE MAN JASSES L R	The Pacific Telephone & Telegraph Co.
	HUNT S C R	The Pacific Telephone & Telegraph Co.
	MALONE B J R	The Pacific Telephone & Telegraph Co.
1945	BRADY MIKE R R	The Pacific Telephone & Telegraph Co.
	FORDE THOMAS JR R	The Pacific Telephone & Telegraph Co.
	FOREMAN JAMES L R	The Pacific Telephone & Telegraph Co.
	PILLARD E E R	The Pacific Telephone & Telegraph Co.
1938	ENGLANDER BERTHA MRS R	Pacific Telephone
	GAUTIER L R	Pacific Telephone
1933	ENGLANDER BERTHA MRS H	R. L. Polk & Co.
	GAUTIER LEOPOLD (MARY) H	R. L. Polk & Co.
	KING ALBERT APARTMENTS	R. L. Polk & Co.
	MCMILLAN EDITH M H	R. L. Polk & Co.
	PERSSON WALTER E CLK OKLD PO H	R. L. Polk & Co.
	WILKINS HENRIETTA MRS R	R. L. Polk & Co.
	WOODRUFF J ENG H C CAPWELL CO R	R. L. Polk & Co.
1928	Arth W Mildred ssismn H	R.L. Polk and Co of California
	Englander Bertha Mrs H	R.L. Polk and Co of California
	Gautior Leopold Mary mor King Albert Apts H	R.L. Polk and Co of California
	Hanselt Alton C auto mech H	R.L. Polk and Co of California
	Hanselt Phyllis R	R.L. Polk and Co of California
	Avon Albert Apartments	R.L. Polk and Co of California
1925	BELCHER H W R	R. L. Polk & Co. of California
	BURTON GEO O R	R. L. Polk & Co. of California
	ENGLANDER MRS BERTHA R	R. L. Polk & Co. of California
	GAUTIER L R	R. L. Polk & Co. of California
	HENSON NORMAN A R	R. L. Polk & Co. of California
1920	BOSTIC REX T R	R. L. Polk & Co. of California
	DURDEY A ROY R	R. L. Polk & Co. of California
	HAYES MRS F R	R. L. Polk & Co. of California

4224 TERRACE WALK

<u>Year</u>	<u>Uses</u>	<u>Source</u>
1986	I OToole J	PACIFIC BELL WHITE PAGES
1980	OToole J	Pacific Telephone
	Thomas Nancy	Pacific Telephone
1945	NOWELL WM R	The Pacific Telephone & Telegraph Co.
1938	NOWELL WM R	Pacific Telephone

FINDINGS

<u>Year</u>	<u>Uses</u>	<u>Source</u>
1933	STEPHENS SUSAN R	R. L. Polk & Co.
	SHERIDAN THADDEUS S (MARGUERITE) SLSMN R	R. L. Polk & Co.
	SHERIDAN ROBT E (ELEANOR) STORE FRONTS	R. L. Polk & Co.
1928	Hetfield Agnes Mrs H	R.L. Polk and Co of California
	Hedlin Wm stm shovel opr R	R.L. Polk and Co of California
	Elwood Harry Evelyn auto mech R	R.L. Polk and Co of California
	Hetfield Grace A bkpr R	R.L. Polk and Co of California

4225 TERRACE WALK

<u>Year</u>	<u>Uses</u>	<u>Source</u>
1980	Polanen Humphrey P	Pacific Telephone
1970	ROLLINS C H MRS	Pacific Telephone Directory
1950	LABADIE E C MRS R	The Pacific Telephone & Telegraph Co.
	LABADIE L R MRS R	The Pacific Telephone & Telegraph Co.
1945	LABADIE E C R	The Pacific Telephone & Telegraph Co.
1938	LABADIE E C R	Pacific Telephone
1933	TAYLOR CHURCHILL F SLSMN R	R. L. Polk & Co.
	LABADIE LOUIS R RADIO ENG R	R. L. Polk & Co.
	LABADIE LENNAH (WID E C) H	R. L. Polk & Co.
	LABADIE EDW C JR (LUCY) AERO ENG R	R. L. Polk & Co.
1928	av L Raynor elec eng R	R.L. Polk and Co of California
	Labadie Edw C jr stdt R	R.L. Polk and Co of California
	Labadie Edw C Lennah E traffic eng H	R.L. Polk and Co of California
1925	LABADIE E C R	R. L. Polk & Co. of California
1920	LABADIE E C R	R. L. Polk & Co. of California

4226 TERRACE WALK

<u>Year</u>	<u>Uses</u>	<u>Source</u>
1970	CANNON ANTHONY C	Pacific Telephone Directory
1950	JESSEN H P R	The Pacific Telephone & Telegraph Co.
1938	GREGERS C H R	Pacific Telephone
1933	NILSON PATRICIA STEN R	R. L. Polk & Co.
	NILSON BESSIE L MRS NURSE H	R. L. Polk & Co.
	O BRIEN W F (ARNETTE) SLSMN UNIVERSITY CHEVROLET CO R	R. L. Polk & Co.
1928	Sally stdt R	R.L. Polk and Co of California
	Nelsen Otto R Bessie L mgr Bankers Printing Co H	R.L. Polk and Co of California

FINDINGS

<u>Year</u>	<u>Uses</u>	<u>Source</u>
1920	VORNBROCK H K R	R. L. Polk & Co. of California

4228 TERRACE WALK

<u>Year</u>	<u>Uses</u>	<u>Source</u>
1986	Faustina Stephen A	PACIFIC BELL WHITE PAGES
1980	Bloomberg Beverly	Pacific Telephone
	Feldman Gary	Pacific Telephone
1970	KRONSCHNABEL GEO	Pacific Telephone Directory
1950	WILDE LOUIS R	The Pacific Telephone & Telegraph Co.
1945	ZUMBRUNN A R	The Pacific Telephone & Telegraph Co.
1938	ZUMBRUNN A R	Pacific Telephone
1933	ZUMBRUNN ALBET (MAY) H	R. L. Polk & Co.
1928	Zumbrunn Albt May linemn H	R.L. Polk and Co of California
1925	JELINSKI H R	R. L. Polk & Co. of California
1920	FORRESTER EDITH R	R. L. Polk & Co. of California

4229 TERRACE WALK

<u>Year</u>	<u>Uses</u>	<u>Source</u>
1928	Zurnbrunn Al formn SF Sac RR R	R.L. Polk and Co of California

4230 TERRACE WALK

<u>Year</u>	<u>Uses</u>	<u>Source</u>
1991	Dacey Jennifer Coast Guard Island Almda	PACIFIC BELL WHITE PAGES
	DAcci Tony	PACIFIC BELL WHITE PAGES
1980	Pescetta Frank B	Pacific Telephone
1945	MARSHALL RUTH S R	The Pacific Telephone & Telegraph Co.
1938	MARSHALL HARRY P CAPT R	Pacific Telephone
1933	MARSHALL HARRY P (HILDA) MARINER H	R. L. Polk & Co.
	MARSHALL RUTH STEN R	R. L. Polk & Co.
1928	Francisco Madeline C elk B P Bchlesinger & Sons R	R.L. Polk and Co of California
1925	MARSHALL CAPT H R	R. L. Polk & Co. of California
1920	MARSHALL CAPT H R	R. L. Polk & Co. of California

4231 TERRACE WALK

<u>Year</u>	<u>Uses</u>	<u>Source</u>
1991	Ramirez Gary	PACIFIC BELL WHITE PAGES
	Skinner Geo W IV	PACIFIC BELL WHITE PAGES
1986	Flayer Edw R	PACIFIC BELL WHITE PAGES
	Pettibone L	PACIFIC BELL WHITE PAGES

FINDINGS

<u>Year</u>	<u>Uses</u>	<u>Source</u>
1986	Skinner Geo W IV	PACIFIC BELL WHITE PAGES
1980	Schlax Peter M	Pacific Telephone
1970	SELWIG GEO F	Pacific Telephone Directory
1945	LAUBACH MAXINE MISS R	The Pacific Telephone & Telegraph Co.
1938	JONES BARBARA R	Pacific Telephone
1933	ROBBEN HARRY G (LOLA) BARBER H	R. L. Polk & Co.
1925	ROBBEN MRS LOLA R	R. L. Polk & Co. of California
1920	ROBBEN MRS LOLA R	R. L. Polk & Co. of California

4232 TERRACE WALK

<u>Year</u>	<u>Uses</u>	<u>Source</u>
1991	Wong W TS	PACIFIC BELL WHITE PAGES
1986	Wang W TS	PACIFIC BELL WHITE PAGES
1980	Wong D L	Pacific Telephone
	Mattson Frederick S	Pacific Telephone
1975	JACCARD JOHN	Pacific Telephone
1970	LAMBERT WILLIAM J	Pacific Telephone Directory
1945	COLLINS MARY MRS R	The Pacific Telephone & Telegraph Co.
1938	COLLINS MARY MRS R	Pacific Telephone
1933	COLLINS MARY E (WID MAURICE) H	R. L. Polk & Co.
	COLLINS MADELINE BUYER B F SCHLESINGER & SONS R	R. L. Polk & Co.
1928	t Mary E Wid Maurice J H	R.L. Polk and Co of California
	COLLINS Grace A elk Jackson Furn Co R	R.L. Polk and Co of California
1925	COLLINS MRS MARY R	R. L. Polk & Co. of California
1920	COLLINS MRS MAY R	R. L. Polk & Co. of California

4233 TERRACE WALK

<u>Year</u>	<u>Uses</u>	<u>Source</u>
1928	Willis stdt R	R.L. Polk and Co of California

4234 TERRACE WALK

<u>Year</u>	<u>Uses</u>	<u>Source</u>
1938	RAY LOUIS A R	Pacific Telephone
1933	WILKINS ALEX B (EVA) SLSMN H	R. L. Polk & Co.
	WILKINS SHIRLEY J BR MGR SAFEWAY STORES R	R. L. Polk & Co.
	WILKINS WALTON B CLK R	R. L. Polk & Co.
1928	Hatchell David clk Pearson Hdw Co R	R.L. Polk and Co of California
	Hatchell Jas A Azella carrier Okld PO H	R.L. Polk and Co of California

FINDINGS

<u>Year</u>	<u>Uses</u>	<u>Source</u>
1928	Hatchell Nellie M clk R	R.L. Polk and Co of California
1925	HATCHELL MRS J A R	R. L. Polk & Co. of California
1920	HATCHELL MRS J A R	R. L. Polk & Co. of California

4235 TERRACE WALK

<u>Year</u>	<u>Uses</u>	<u>Source</u>
1991	Gonzalez Michael J	PACIFIC BELL WHITE PAGES
1986	Tilley Leslie	PACIFIC BELL WHITE PAGES
	Reppas Vasiliky	PACIFIC BELL WHITE PAGES
	Hamel Lawrence	PACIFIC BELL WHITE PAGES
	Pitkin Edward	PACIFIC BELL WHITE PAGES
	Repp J	PACIFIC BELL WHITE PAGES
	Repp Kenneth L	PACIFIC BELL WHITE PAGES
	Reppas Michael	PACIFIC BELL WHITE PAGES
1980	Emhoff Robt	Pacific Telephone
	Huey Mankin Lee	Pacific Telephone
	Mankin Donald	Pacific Telephone
	Zidek Albert	Pacific Telephone
1975	BERGSTROM DT	Pacific Telephone
	KWAN STEPHEN	Pacific Telephone
1970	SCHARMAN D	Pacific Telephone Directory
	WRIGHT GORDON C SR	Pacific Telephone Directory
	MANRIQUEZ HENRY JR	Pacific Telephone Directory
1950	CIEK FRANK R	The Pacific Telephone & Telegraph Co.
	HENDERSON A A R	The Pacific Telephone & Telegraph Co.
1945	CIZEK FRANK R	The Pacific Telephone & Telegraph Co.
	HENDERSON A A R	The Pacific Telephone & Telegraph Co.
1938	PIEQUET THOMAS W R	Pacific Telephone
	KIBBE ETHEL JEAN R	Pacific Telephone
	HENDERSON A A R	Pacific Telephone
1933	FORSYTH RUTH A TCHR OKLD PUB SCH R	R. L. Polk & Co.
	FOSTER MAY A (WID JOHN) R	R. L. Polk & Co.
	HENDERSON ALONZO A (OLIVE) MILLWKR H	R. L. Polk & Co.
1928	r David auto mech H	R.L. Polk and Co of California
	Ruth A tchr OPS R	R.L. Polk and Co of California
	G Alonzo A Olive sandermn H	R.L. Polk and Co of California
	Koebell Violet phone opr R	R.L. Polk and Co of California
	Spongberg Ray H	R.L. Polk and Co of California

FINDINGS

<u>Year</u>	<u>Uses</u>	<u>Source</u>
1925	FOSTER JOHN EDMOND R	R. L. Polk & Co. of California
1920	FOSTER J E R	R. L. Polk & Co. of California

4236 TERRACE WALK

<u>Year</u>	<u>Uses</u>	<u>Source</u>
1980	Dyer Nora P	Pacific Telephone
1970	SETTLE ANNA J	Pacific Telephone Directory
1950	SETTLE ANNA J R	The Pacific Telephone & Telegraph Co.
1945	SETTLE ANNA J R	The Pacific Telephone & Telegraph Co.

4239 TERRACE WALK

<u>Year</u>	<u>Uses</u>	<u>Source</u>
1991	Walcott CMr& Mrs	PACIFIC BELL WHITE PAGES
	Simril Tanya	PACIFIC BELL WHITE PAGES
	Simrin Steven DVM	PACIFIC BELL WHITE PAGES
1986	Davis T	PACIFIC BELL WHITE PAGES
	Kitagawa K	PACIFIC BELL WHITE PAGES
	Pavlik	PACIFIC BELL WHITE PAGES
1980	Davis T	Pacific Telephone
	Kitagawa K	Pacific Telephone
	Pavlik	Pacific Telephone
1970	TOY D	Pacific Telephone Directory
	PARYPA M A	Pacific Telephone Directory
	OKADA NORMAN T	Pacific Telephone Directory
	DAVIS BEN	Pacific Telephone Directory
	FITCH GRACE P R	The Pacific Telephone & Telegraph Co.
1945	FITCH GRACE P R	Pacific Telephone
1938	FITCH GRACE P R	Pacific Telephone
1933	FITCH GRACE MRS BEAUTY OPR R	R. L. Polk & Co.
	NEILSEN JOHN C ENG R	R. L. Polk & Co.
	MOSES GRACE ACCT R	R. L. Polk & Co.
	FITCH HARRY O (GRACE) IRONWKR H	R. L. Polk & Co.
1928	62d Josephine M H	R.L. Polk and Co of California
1925	HYDE MISS JOSEPHINE M R	R. L. Polk & Co. of California
	HYDE MRS ISAAC R	R. L. Polk & Co. of California
1920	HYDE MISS JOSEPHINE M R	R. L. Polk & Co. of California

4243 TERRACE WALK

<u>Year</u>	<u>Uses</u>	<u>Source</u>
1991	Brandenburg Richard	PACIFIC BELL WHITE PAGES

FINDINGS

<u>Year</u>	<u>Uses</u>	<u>Source</u>
1991	Brandenburg K	PACIFIC BELL WHITE PAGES
1986	Brandenburg K	PACIFIC BELL WHITE PAGES
	i Brandenburg Richard i	PACIFIC BELL WHITE PAGES
1980	Buell D L	Pacific Telephone
1970	LE NOIR IRENE MRS	Pacific Telephone Directory
1955	LE NOIR IRENE MRS R	The Pacific Telephone & Telegraph Co.
1945	LENOIR IRENE MRS R	The Pacific Telephone & Telegraph Co.
1938	LENOIR IRENE MRS R	Pacific Telephone
1933	LENOIR IRENE MRS MUSICIAN H	R. L. Polk & Co.
1928	dale Marian J asst sec Kiwanis Club R	R.L. Polk and Co of California
	Lenoci Irene Mrs H	R.L. Polk and Co of California
1925	LENOIR MRS IRENE R	R. L. Polk & Co. of California
1920	OWEN ARTHUR J R	R. L. Polk & Co. of California

4246 TERRACE WALK

<u>Year</u>	<u>Uses</u>	<u>Source</u>
1950	DOOLAN GEO L MRS R	The Pacific Telephone & Telegraph Co.
1945	DOOLAN GEO L MRS R	The Pacific Telephone & Telegraph Co.
1938	DOOLAN GEO L MRS R	Pacific Telephone
1933	DOOLAN GEO L (FLORENCE) POLICE OFD H	R. L. Polk & Co.
1928	Doolan Florence Elite Fur Shop R	R.L. Polk and Co of California
1925	RICE MRS J W R	R. L. Polk & Co. of California

4247 TERRACE WALK

<u>Year</u>	<u>Uses</u>	<u>Source</u>
1991	Donnelly M	PACIFIC BELL WHITE PAGES
	Donnelly Mark	PACIFIC BELL WHITE PAGES
1980	Thompson Russ	Pacific Telephone
	Weimer Richard D	Pacific Telephone
	Messer Pamela A	Pacific Telephone
1970	ALBRIGHT THOS	Pacific Telephone Directory
1945	DUNN CARLETON HOWARD R	The Pacific Telephone & Telegraph Co.
1933	WILSON WM MUSICIAN R	R. L. Polk & Co.
	WILSON MADGE MUSIC TCHR CHRISTENSEN SCHOOL OF MUSIC R	R. L. Polk & Co.
	WILSON LEONARD W CLK R	R. L. Polk & Co.
	WILSON ERNEST R MABEL R BARBER	R. L. Polk & Co.
	SHAW ALTA MRS NURSE R	R. L. Polk & Co.
	OHLEYER HAROLD MUSICIAN R	R. L. Polk & Co.

FINDINGS

<u>Year</u>	<u>Uses</u>	<u>Source</u>
1925	WYTHE DR MARGARET R	R. L. Polk & Co. of California
1920	WYTHE MISS ALICE R	R. L. Polk & Co. of California

4250 TERRACE WALK

<u>Year</u>	<u>Uses</u>	<u>Source</u>
1986	Horan Lowell T	PACIFIC BELL WHITE PAGES
	Horan Michael	PACIFIC BELL WHITE PAGES
1980	Horan Lowell T	Pacific Telephone
1970	WILLS R	Pacific Telephone Directory
	WILLS LINDA	Pacific Telephone Directory
1933	GERNREICH PAUL (IZA E) GRO	R. L. Polk & Co.
1928	Doolan Geo L police OPD H	R.L. Polk and Co of California
1925	DOOLAN GEO L R	R. L. Polk & Co. of California
1920	DOOLAN GEO L R	R. L. Polk & Co. of California

4252 TERRACE WALK

<u>Year</u>	<u>Uses</u>	<u>Source</u>
1991	Peterson Brian	PACIFIC BELL WHITE PAGES
1986	Zygmont Casey	PACIFIC BELL WHITE PAGES
1980	Himmelstein David	Pacific Telephone
	Woolhandler S	Pacific Telephone
1950	GALANIS GEO J R	The Pacific Telephone & Telegraph Co.
1945	TYSON O R MRS R	The Pacific Telephone & Telegraph Co.
1938	TYSON O R MRS R	Pacific Telephone
1933	TYSON OTIS R (AIMEE) WRITER H	R. L. Polk & Co.
	DE SINTER HERBT F (ENID) RESEARCH WKR H	R. L. Polk & Co.
1928	chine Dorothy sten Central Natil Bank R	R.L. Polk and Co of California
	TYSON Enid statistician R	R.L. Polk and Co of California
	Otis R Aimee br mrr Owl Drug Co H	R.L. Polk and Co of California
1925	TYSON MRS O R R	R. L. Polk & Co. of California

4255 TERRACE WALK

<u>Year</u>	<u>Uses</u>	<u>Source</u>
1991	Hanavan John	PACIFIC BELL WHITE PAGES
	Hanavan Thos & Debra	PACIFIC BELL WHITE PAGES
1986	Fischer Robert & Ann	PACIFIC BELL WHITE PAGES
1980	Campbell Theodore	Pacific Telephone
	Scott L	Pacific Telephone
1970	NIELSEN KAJ HENRY	Pacific Telephone Directory

FINDINGS

<u>Year</u>	<u>Uses</u>	<u>Source</u>
1970	HANSEN CARL H	Pacific Telephone Directory
1955	HANSEN CARL H R	The Pacific Telephone & Telegraph Co.
1950	HANSEN CARL H R	The Pacific Telephone & Telegraph Co.
1945	GIAMMONA ANTHONY R	The Pacific Telephone & Telegraph Co.
	JOHNSON ANNE R	The Pacific Telephone & Telegraph Co.
1938	COLCHICO JOSEPH R	Pacific Telephone
1933	COLCHICO JOS M (CECELIA) LINEMN H	R. L. Polk & Co.
	ROGERS HAZEL L SLSWN R	R. L. Polk & Co.
	ROGERS JAS C (ALICE) SLSMN H	R. L. Polk & Co.
1928	well John Nanette marine eng H	R.L. Polk and Co of California
	Neil Henry F Kath elec ena H	R.L. Polk and Co of California
1925	RICHARD PAUL B R	R. L. Polk & Co. of California
1920	MILLER F A R	R. L. Polk & Co. of California
	NEILL H F R	R. L. Polk & Co. of California

4256 TERRACE WALK

<u>Year</u>	<u>Uses</u>	<u>Source</u>
1991	Fox JM	PACIFIC BELL WHITE PAGES
	Bruce Barry D	PACIFIC BELL WHITE PAGES
1986	Lazzere Schi Carl	PACIFIC BELL WHITE PAGES
	Lazzarotto R	PACIFIC BELL WHITE PAGES
	Fox J M	PACIFIC BELL WHITE PAGES
1980	Lazzarotto R	Pacific Telephone
1975	KUHLINS ROBT	Pacific Telephone
	AUTO DOCTOR CO	Pacific Telephone
1970	SEIM LOUISE H	Pacific Telephone Directory
1955	MEREDITH SHEPARD R	The Pacific Telephone & Telegraph Co.
1950	MEREDITH SHEPARD R	The Pacific Telephone & Telegraph Co.
1933	GRIFFIN WARDWELL C H	R. L. Polk & Co.
1928	f Wardwell C Lulu slsmn H	R.L. Polk and Co of California
1925	GOODWIN W C R	R. L. Polk & Co. of California
1920	GOODWIN W C R	R. L. Polk & Co. of California

4259 TERRACE WALK

<u>Year</u>	<u>Uses</u>	<u>Source</u>
1980	Grin F Michael	Pacific Telephone
	Hand C	Pacific Telephone
1970	STONE ED	Pacific Telephone Directory
1950	ABROTT LORIN E R	The Pacific Telephone & Telegraph Co.

FINDINGS

4260 TERRACE WALK

<u>Year</u>	<u>Uses</u>	<u>Source</u>
1991	Rokeach David R	PACIFIC BELL WHITE PAGES
	Rokeach M	PACIFIC BELL WHITE PAGES
1986	Tays Georgia	PACIFIC BELL WHITE PAGES
	Rokke L	PACIFIC BELL WHITE PAGES
	Rokeach David R	PACIFIC BELL WHITE PAGES
1950	HUDSON MYRTLE L R	The Pacific Telephone & Telegraph Co.
1945	LAYMAN LAURA BROOKS MRS R	The Pacific Telephone & Telegraph Co.
1938	LAYMAN LAURA BROOKS MRS R	Pacific Telephone
	LAYMAN R B R	Pacific Telephone
1933	LAYMAN JOS D (LAURA) H	R. L. Polk & Co.
	DEVON SARAH MRS R	R. L. Polk & Co.
1928	Devon Sarah J wid J B R	R.L. Polk and Co of California
	Adams Laura E H	R.L. Polk and Co of California
1925	BROOKS MISS LAURA E NURSE	R. L. Polk & Co. of California
1920	BROOKS W H R	R. L. Polk & Co. of California

4261 TERRACE WALK

<u>Year</u>	<u>Uses</u>	<u>Source</u>
1970	MORTEN AL	Pacific Telephone Directory

4263 TERRACE WALK

<u>Year</u>	<u>Uses</u>	<u>Source</u>
1986	Silber K	PACIFIC BELL WHITE PAGES
	Silber Marc & Stesany	PACIFIC BELL WHITE PAGES
	Silber Irwin	PACIFIC BELL WHITE PAGES
	Silber Gary	PACIFIC BELL WHITE PAGES
1980	Silber Gary	Pacific Telephone
1970	THOMSON JUDSON E	Pacific Telephone Directory

4265 TERRACE WALK

<u>Year</u>	<u>Uses</u>	<u>Source</u>
1991	Mc Cormick M	PACIFIC BELL WHITE PAGES
1986	Me Cormick M	PACIFIC BELL WHITE PAGES
1980	Mc Cormick M	Pacific Telephone
1970	MC CORMICK M	Pacific Telephone Directory
1950	HERZIG JACK W R	The Pacific Telephone & Telegraph Co.
1928	Bjornson Anga M tchr OPS R	R.L. Polk and Co of California

FINDINGS

4266 TERRACE WALK

<u>Year</u>	<u>Uses</u>	<u>Source</u>
1991	Chelnov Sandra	PACIFIC BELL WHITE PAGES
	Chelouche J	PACIFIC BELL WHITE PAGES
	Garrett L	PACIFIC BELL WHITE PAGES
	Garrett Laurie E C	PACIFIC BELL WHITE PAGES
	Garrett Limousine Almda	PACIFIC BELL WHITE PAGES
	Snitow A	PACIFIC BELL WHITE PAGES
	Snitow Alan	PACIFIC BELL WHITE PAGES
	Snitzer S	PACIFIC BELL WHITE PAGES
1986	Chelnov Sandra	PACIFIC BELL WHITE PAGES
	Garrett L	PACIFIC BELL WHITE PAGES
	Garrett L L E C	PACIFIC BELL WHITE PAGES
	Garrett Lauren F	PACIFIC BELL WHITE PAGES
	Snitow A	PACIFIC BELL WHITE PAGES
	Snitow Alan	PACIFIC BELL WHITE PAGES
	Snively V P Jr	PACIFIC BELL WHITE PAGES
1980	Chelnov Sandra	Pacific Telephone
	Garrett L	Pacific Telephone
	Snitow A	Pacific Telephone
1970	HENDERSON DON T	Pacific Telephone Directory
1950	BRODERSEN E W R	The Pacific Telephone & Telegraph Co.
1938	BREEN HENRY R	Pacific Telephone
1933	BREEN WM H COOK R	R. L. Polk & Co.
	BREEN ELEANORE L STEN OKLD PORT DEPT R	R. L. Polk & Co.
	BREEN EDMUND J AUTO MECH R	R. L. Polk & Co.
	BREEN HENRY (LORENA) GDNR OKLD PUB SCH H	R. L. Polk & Co.
1928	s Henry Lorena gdnr H	R.L. Polk and Co of California
	David Eleanor sten Weaver Wells Co R	R.L. Polk and Co of California
1925	BREEN MRS HENRY R	R. L. Polk & Co. of California
1920	CLOCK MISS MAUDE E R	R. L. Polk & Co. of California

4278 TERRACE WALK

<u>Year</u>	<u>Uses</u>	<u>Source</u>
1986	Dumas Napoleon	PACIFIC BELL WHITE PAGES
1980	Dumas Napoleon	Pacific Telephone
1970	WONG DANL	Pacific Telephone Directory
1955	PIKARSKI MAX R	The Pacific Telephone & Telegraph Co.

FINDINGS

<u>Year</u>	<u>Uses</u>	<u>Source</u>
1945	WARNER WILLIAM N ENS R	The Pacific Telephone & Telegraph Co.
1938	CHARLTON R L R	Pacific Telephone
1933	RILEY ANN MRS BR MGR MACMARR STORES H	R. L. Polk & Co.
	BRIGGS WAYNE CLK R	R. L. Polk & Co.
1928	B Clarence C Grace slsmn H h Betty R	R.L. Polk and Co of California R.L. Polk and Co of California
1925	LARSON H A R	R. L. Polk & Co. of California

4280 TERRACE WALK

<u>Year</u>	<u>Uses</u>	<u>Source</u>
1991	Kyei Francis	PACIFIC BELL WHITE PAGES
1980	Lemon Minnie	Pacific Telephone
1955	DE SERIO MARY MRS R	The Pacific Telephone & Telegraph Co.
1945	MOORE MARON R	The Pacific Telephone & Telegraph Co.
1938	THOMAS GROVE N R	Pacific Telephone
1933	LESLIE ETHEL MRS H LESLIE RUSSELL K SLSMN R	R. L. Polk & Co. R. L. Polk & Co.
1928	Krnanak Jo Mary J marine eng H 47th Lester L Merle inspr H	R.L. Polk and Co of California R.L. Polk and Co of California
1925	MYERS L L R	R. L. Polk & Co. of California

4282 TERRACE WALK

<u>Year</u>	<u>Uses</u>	<u>Source</u>
1986	Csurka PO Box 20476 Csorgo Olga Csontos Tibor	PACIFIC BELL WHITE PAGES PACIFIC BELL WHITE PAGES PACIFIC BELL WHITE PAGES
1970	TIMS C V	Pacific Telephone Directory
1933	FORREST LYNN (MAYBELLE) CHAUF H	R. L. Polk & Co.
1925	STRONG LESTER H R	R. L. Polk & Co. of California

4284 TERRACE WALK

<u>Year</u>	<u>Uses</u>	<u>Source</u>
1950	REDD ADAM R	The Pacific Telephone & Telegraph Co.
1933	PEDGRIFT DELMORE G (HORTENSE) ARCH ENG H	R. L. Polk & Co.
1928	Chrlsnmas t Praiik Viotoiria slsmn Waslhinton Mkt H	R.L. Polk and Co of California

FINDINGS

4286 TERRACE WALK

<u>Year</u>	<u>Uses</u>	<u>Source</u>
1991	i Kugelman Ted	PACIFIC BELL WHITE PAGES
	O Kugishimsa A	PACIFIC BELL WHITE PAGES
	Worthington Kurt	PACIFIC BELL WHITE PAGES
1986	Kugelman Ted	PACIFIC BELL WHITE PAGES
	Pederson Eric	PACIFIC BELL WHITE PAGES
1980	Hubbard Guylaine	Pacific Telephone
	Nawy Scott	Pacific Telephone
1975	LEE R W	Pacific Telephone
1970	MURUAGA GRANT T	Pacific Telephone Directory
	SMITH RANDY	Pacific Telephone Directory
	STANLEY M LOUISE	Pacific Telephone Directory
1945	CAMPBELL J C R	The Pacific Telephone & Telegraph Co.
	OLSON ARTHUR G R	The Pacific Telephone & Telegraph Co.
1938	WEINANDT C J R	Pacific Telephone
1933	ABEEL ETHEL M INSTR CALIF SCH OF ARTS & CRAFTS H	R. L. Polk & Co.
	WEINANDT ANNA MRS H	R. L. Polk & Co.
	WEINANDT CYRIL J INSTALLER R	R. L. Polk & Co.
	WEINANDT HELENE BEAUTY OPR R	R. L. Polk & Co.

4288 TERRACE WALK

<u>Year</u>	<u>Uses</u>	<u>Source</u>
1950	SCHULZ FRED R	The Pacific Telephone & Telegraph Co.
1945	CRANE EMORY M R	The Pacific Telephone & Telegraph Co.
1928	t Marion tchr H	R.L. Polk and Co of California
	t Kenneth F stdt R	R.L. Polk and Co of California
	t Frank M Maude M acct H	R.L. Polk and Co of California
1925	NORRIS F M R	R. L. Polk & Co. of California

4289 TERRACE WALK

<u>Year</u>	<u>Uses</u>	<u>Source</u>
1991	Clark James M	PACIFIC BELL WHITE PAGES

4290 TERRACE WALK

<u>Year</u>	<u>Uses</u>	<u>Source</u>
1980	Reyes Carlos	Pacific Telephone
1970	REYES CARLOS	Pacific Telephone Directory
1955	HUGHES MARGARET M R	The Pacific Telephone & Telegraph Co.
1945	HUGHES MARGARET M R	The Pacific Telephone & Telegraph Co.

FINDINGS

<u>Year</u>	<u>Uses</u>	<u>Source</u>
1938	HUGHES MARGARET M R	Pacific Telephone
1933	HUGHES MARGT M H	R. L. Polk & Co.
1925	HUGHES MRS MARY R	R. L. Polk & Co. of California
1920	HUGHES MRS MARY R	R. L. Polk & Co. of California

4235A TERRACE WALK

<u>Year</u>	<u>Uses</u>	<u>Source</u>
1955	COLEMAN EDITH A R	The Pacific Telephone & Telegraph Co.
1933	THOMPSON HERBT MSNGR R	R. L. Polk & Co.
	SPONGBERG HILLDARE T CLK R	R. L. Polk & Co.
	SPONGBERG FABIAN T SLSMN R	R. L. Polk & Co.
	HENDERSON ZELLA M BKPR DICKSON & HOLBROOK R	R. L. Polk & Co.
	FELT EVELYN R	R. L. Polk & Co.

4235B TERRACE WALK

<u>Year</u>	<u>Uses</u>	<u>Source</u>
1933	MANNING MARY G MRS NURSE H	R. L. Polk & Co.

4243A TERRACE WALK

<u>Year</u>	<u>Uses</u>	<u>Source</u>
1970	AMES R R	Pacific Telephone Directory

TERRACE WKE ST

4284 TERRACE WKE ST

<u>Year</u>	<u>Uses</u>	<u>Source</u>
1945	WELLS A GERALD R	The Pacific Telephone & Telegraph Co.

Whitmore PI

2 Whitmore PI

<u>Year</u>	<u>Uses</u>	<u>Source</u>
2014	ELLIS GROUP	EDR Digital Archive
	ELLIS GROUP	EDR Digital Archive
2010	ELLIS GROUP	EDR Digital Archive
	ELLIS GROUP	EDR Digital Archive

14 Whitmore PI

<u>Year</u>	<u>Uses</u>	<u>Source</u>
2014	ROBERT A HOLMES CPA	EDR Digital Archive

FINDINGS

<u>Year</u>	<u>Uses</u>	<u>Source</u>
2014	ROBERT A HOLMES CPA	EDR Digital Archive
2010	PAT HANSEN CONSULTING	EDR Digital Archive
	PAT HANSEN CONSULTING	EDR Digital Archive

25 Whitmore PI

<u>Year</u>	<u>Uses</u>	<u>Source</u>
2014	CONSULTING SERVICES	EDR Digital Archive
	CONSULTING SERVICES	EDR Digital Archive
2010	CONSULTING SERVICES	EDR Digital Archive
	CONSULTING SERVICES	EDR Digital Archive

Whitmore St

293 Whitmore St

<u>Year</u>	<u>Uses</u>	<u>Source</u>
2010	SWAY ENTERPRISES	EDR Digital Archive
	MAX DESIGNS	EDR Digital Archive
	SWAY ENTERPRISES	EDR Digital Archive
	MAX DESIGNS	EDR Digital Archive

FINDINGS

TARGET PROPERTY: ADDRESS NOT IDENTIFIED IN RESEARCH SOURCE

The following Target Property addresses were researched for this report, and the addresses were not identified in the research source.

Address Researched

4300-4334 Broadway

Address Not Identified in Research Source

2014, 2010, 2002, 1996, 1993, 1991, 1979, 1975, 1973, 1970, 1965, 1960, 1959, 1956, 1955, 1954, 1951, 1946, 1940, 1932, 1926, 1925, 1920

ADJOINING PROPERTY: ADDRESSES NOT IDENTIFIED IN RESEARCH SOURCE

The following Adjoining Property addresses were researched for this report, and the addresses were not identified in research source.

Address Researched

14 Whitmore Pl

Address Not Identified in Research Source

2006, 2002, 2000, 1996, 1993, 1992, 1991, 1986, 1984, 1982, 1980, 1979, 1976, 1975, 1973, 1970, 1967, 1965, 1962, 1960, 1959, 1956, 1955, 1954, 1951, 1950, 1946, 1945, 1943, 1940, 1938, 1933, 1932, 1928, 1926, 1925, 1920

14 Whitmore Pl

2006, 2002, 2000, 1996, 1993, 1992, 1991, 1986, 1984, 1982, 1980, 1979, 1976, 1975, 1973, 1970, 1967, 1965, 1962, 1960, 1959, 1956, 1955, 1954, 1951, 1950, 1946, 1945, 1943, 1940, 1938, 1933, 1932, 1928, 1926, 1925, 1920

2 Whitmore Pl

2006, 2002, 2000, 1996, 1993, 1992, 1991, 1986, 1984, 1982, 1980, 1979, 1976, 1975, 1973, 1970, 1967, 1965, 1962, 1960, 1959, 1956, 1955, 1954, 1951, 1950, 1946, 1945, 1943, 1940, 1938, 1933, 1932, 1928, 1926, 1925, 1920

2 Whitmore Pl

2006, 2002, 2000, 1996, 1993, 1992, 1991, 1986, 1984, 1982, 1980, 1979, 1976, 1975, 1973, 1970, 1967, 1965, 1962, 1960, 1959, 1956, 1955, 1954, 1951, 1950, 1946, 1945, 1943, 1940, 1938, 1933, 1932, 1928, 1926, 1925, 1920

25 Whitmore Pl

2006, 2002, 2000, 1996, 1993, 1992, 1991, 1986, 1984, 1982, 1980, 1979, 1976, 1975, 1973, 1970, 1967, 1965, 1962, 1960, 1959, 1956, 1955, 1954, 1951, 1950, 1946, 1945, 1943, 1940, 1938, 1933, 1932, 1928, 1926, 1925, 1920

25 Whitmore Pl

2006, 2002, 2000, 1996, 1993, 1992, 1991, 1986, 1984, 1982, 1980, 1979, 1976, 1975, 1973, 1970, 1967, 1965, 1962, 1960, 1959, 1956, 1955, 1954, 1951, 1950, 1946, 1945, 1943, 1940, 1938, 1933, 1932, 1928, 1926, 1925, 1920

250 RIDGEWAY AVE

2014, 2010, 2002, 2000, 1996, 1993, 1992, 1991, 1986, 1984, 1982, 1980, 1979, 1976, 1975, 1973, 1970, 1965, 1962, 1960, 1959, 1956, 1955, 1954, 1951, 1950, 1946, 1945, 1943, 1940, 1938, 1933, 1932, 1928, 1926, 1925, 1920

252 RIDGEWAY AVE

2014, 2010, 2006, 2002, 2000, 1996, 1993, 1992, 1991, 1986, 1984, 1982, 1980, 1979, 1976, 1975, 1973, 1970, 1967, 1965, 1962, 1960, 1959, 1956, 1955, 1954, 1951, 1950, 1946, 1945, 1943, 1940, 1938, 1933, 1932, 1926, 1925, 1920

254 RIDGEWAY AVE

2014, 2010, 2002, 1996, 1993, 1992, 1991, 1984, 1982, 1980, 1979, 1976, 1975, 1973, 1970, 1967, 1965, 1962, 1960, 1959, 1956, 1955, 1954, 1951, 1950, 1946, 1945, 1943, 1940, 1938, 1933, 1932, 1928, 1926, 1925, 1920

255 RIDGEWAY AVE

2014, 2010, 2002, 2000, 1996, 1993, 1984, 1982, 1979, 1976, 1975, 1973, 1965, 1960, 1959, 1956, 1954, 1951, 1946, 1940, 1932, 1926, 1925

255 RIDGEWAY DR

2014, 2010, 2006, 2002, 2000, 1996, 1993, 1992, 1991, 1986, 1984, 1982, 1980, 1979, 1976, 1975, 1973, 1970, 1967, 1965, 1962, 1960, 1959, 1956, 1954, 1951, 1950, 1946, 1943, 1940, 1938, 1933, 1932, 1928, 1926, 1920

256 Mather St

2014, 2006, 2002, 2000, 1996, 1993, 1992, 1991, 1986, 1984, 1982, 1980, 1979, 1976, 1975, 1973, 1970, 1967, 1965, 1962, 1960, 1959, 1956, 1955, 1954, 1951, 1950, 1946, 1945, 1943, 1940, 1938, 1933, 1932, 1928, 1926, 1925, 1920

FINDINGS

<u>Address Researched</u>	<u>Address Not Identified in Research Source</u>
256 Mather St	2014, 2006, 2002, 2000, 1996, 1993, 1992, 1991, 1986, 1984, 1982, 1980, 1979, 1976, 1975, 1973, 1970, 1967, 1965, 1962, 1960, 1959, 1956, 1955, 1954, 1951, 1950, 1946, 1945, 1943, 1940, 1938, 1933, 1932, 1928, 1926, 1925, 1920
256 RIDGEWAY AVE	2014, 2010, 2002, 2000, 1996, 1993, 1992, 1991, 1984, 1982, 1979, 1976, 1975, 1973, 1965, 1960, 1959, 1956, 1954, 1951, 1946, 1945, 1940, 1933, 1932, 1926, 1925
256 RIDGEWAY DR	2014, 2010, 2006, 2002, 2000, 1996, 1993, 1992, 1991, 1986, 1984, 1982, 1980, 1979, 1976, 1975, 1973, 1970, 1967, 1965, 1962, 1960, 1959, 1956, 1955, 1954, 1951, 1950, 1946, 1945, 1943, 1940, 1938, 1933, 1932, 1928, 1926, 1920
258 RIDGEWAY AVE	2014, 2010, 2002, 2000, 1993, 1984, 1982, 1979, 1976, 1975, 1973, 1965, 1960, 1959, 1956, 1954, 1951, 1946, 1940, 1938, 1932, 1926, 1925
258 RIDGEWAY DR	2014, 2010, 2006, 2002, 2000, 1996, 1993, 1992, 1991, 1986, 1984, 1982, 1980, 1979, 1976, 1975, 1973, 1970, 1967, 1965, 1962, 1960, 1959, 1956, 1955, 1954, 1951, 1950, 1946, 1945, 1943, 1940, 1938, 1933, 1932, 1928, 1926, 1920
264 RIDGEWAY AVE	2014, 2010, 2002, 2000, 1996, 1993, 1992, 1984, 1982, 1979, 1976, 1975, 1973, 1965, 1960, 1959, 1956, 1954, 1951, 1946, 1940, 1932, 1926, 1925, 1920
266 RIDGEWAY AVE	2014, 2010, 2002, 2000, 1996, 1993, 1992, 1984, 1982, 1979, 1976, 1975, 1973, 1965, 1960, 1959, 1956, 1954, 1951, 1946, 1945, 1940, 1932, 1926, 1925, 1920
266 RIDGEWAY DR	2014, 2010, 2006, 2002, 2000, 1996, 1993, 1992, 1991, 1986, 1984, 1982, 1980, 1979, 1976, 1975, 1973, 1970, 1967, 1965, 1962, 1960, 1959, 1956, 1955, 1954, 1951, 1950, 1946, 1945, 1943, 1940, 1938, 1933, 1932, 1928, 1926, 1920
269 MATHER ST	2014, 2010, 2002, 2000, 1996, 1993, 1984, 1982, 1979, 1976, 1973, 1967, 1965, 1960, 1959, 1956, 1954, 1951, 1950, 1946, 1940, 1932, 1928, 1926
270 MATHER ST	2014, 2010, 2002, 1993, 1992, 1991, 1984, 1982, 1979, 1976, 1973, 1967, 1965, 1960, 1959, 1956, 1954, 1951, 1950, 1946, 1940, 1932, 1926
273 MATHER DR	2014, 2010, 2006, 2002, 2000, 1996, 1993, 1992, 1991, 1986, 1984, 1982, 1980, 1979, 1976, 1975, 1973, 1970, 1967, 1965, 1962, 1960, 1959, 1956, 1954, 1951, 1950, 1946, 1945, 1943, 1940, 1938, 1933, 1932, 1928, 1926, 1925, 1920
273 MATHER ST	2014, 2010, 2002, 2000, 1996, 1993, 1992, 1991, 1984, 1982, 1979, 1976, 1973, 1967, 1965, 1960, 1959, 1956, 1955, 1954, 1951, 1946, 1940, 1938, 1932, 1926
273 Mather St	2014, 2006, 2002, 2000, 1996, 1993, 1992, 1991, 1986, 1984, 1982, 1980, 1979, 1976, 1975, 1973, 1970, 1967, 1965, 1962, 1960, 1959, 1956, 1955, 1954, 1951, 1950, 1946, 1945, 1943, 1940, 1938, 1933, 1932, 1928, 1926, 1925, 1920
273 Mather St	2014, 2006, 2002, 2000, 1996, 1993, 1992, 1991, 1986, 1984, 1982, 1980, 1979, 1976, 1975, 1973, 1970, 1967, 1965, 1962, 1960, 1959, 1956, 1955, 1954, 1951, 1950, 1946, 1945, 1943, 1940, 1938, 1933, 1932, 1928, 1926, 1925, 1920
274 MATHER DR	2014, 2010, 2006, 2002, 2000, 1996, 1993, 1992, 1991, 1986, 1984, 1982, 1980, 1979, 1976, 1975, 1973, 1970, 1967, 1965, 1962, 1960, 1959, 1956, 1954, 1951, 1950, 1946, 1945, 1943, 1940, 1938, 1933, 1932, 1928, 1926, 1925, 1920
274 MATHER ST	2014, 2010, 2002, 1993, 1991, 1984, 1982, 1979, 1976, 1973, 1967, 1965, 1960, 1959, 1956, 1954, 1951, 1946, 1940, 1932, 1926, 1920
275 MATHER DR	2014, 2010, 2006, 2002, 2000, 1996, 1993, 1992, 1991, 1986, 1984, 1982, 1980, 1979, 1976, 1975, 1973, 1970, 1967, 1965, 1962, 1960, 1959, 1956, 1954, 1951, 1950, 1946, 1945, 1943, 1940, 1938, 1933, 1932, 1928, 1926, 1925, 1920
275 MATHER ST	2014, 2010, 2002, 2000, 1996, 1993, 1992, 1991, 1984, 1982, 1979, 1976, 1973, 1967, 1965, 1960, 1959, 1956, 1955, 1954, 1951, 1946, 1940, 1932, 1926, 1925, 1920
275 RIDGEWAY AVE	2014, 2010, 2002, 2000, 1993, 1984, 1982, 1979, 1976, 1975, 1973, 1965, 1960, 1959, 1956, 1954, 1951, 1946, 1940, 1932, 1926, 1925

FINDINGS

Address Researched

Address Not Identified in Research Source

275 RIDGEWAY DR	2014, 2010, 2006, 2002, 2000, 1996, 1993, 1992, 1991, 1986, 1984, 1982, 1980, 1979, 1976, 1975, 1973, 1970, 1967, 1965, 1962, 1960, 1959, 1956, 1955, 1954, 1951, 1950, 1946, 1945, 1943, 1940, 1938, 1933, 1932, 1928, 1926, 1920
276 MATHER DR	2014, 2010, 2006, 2002, 2000, 1996, 1993, 1992, 1991, 1986, 1984, 1982, 1980, 1979, 1976, 1975, 1973, 1970, 1967, 1965, 1962, 1960, 1959, 1956, 1954, 1951, 1950, 1946, 1945, 1943, 1940, 1938, 1933, 1932, 1928, 1926, 1925, 1920
276 MATHER ST	2014, 2010, 2002, 2000, 1993, 1992, 1991, 1986, 1984, 1982, 1980, 1979, 1976, 1973, 1967, 1965, 1960, 1959, 1956, 1955, 1954, 1951, 1946, 1940, 1932, 1926, 1920
278 RIDGEWAY AVE	2014, 2010, 2006, 2002, 2000, 1996, 1993, 1992, 1991, 1986, 1984, 1982, 1980, 1979, 1976, 1975, 1973, 1965, 1960, 1959, 1956, 1954, 1951, 1946, 1945, 1940, 1932, 1926, 1925
278 RIDGEWAY DR	2014, 2010, 2006, 2002, 2000, 1996, 1993, 1992, 1991, 1986, 1984, 1982, 1980, 1979, 1976, 1975, 1973, 1970, 1967, 1965, 1962, 1960, 1959, 1956, 1955, 1954, 1951, 1950, 1946, 1943, 1940, 1938, 1933, 1932, 1928, 1926, 1925, 1920
279 MATHER ST	2014, 2010, 2006, 2002, 2000, 1996, 1993, 1992, 1984, 1982, 1979, 1976, 1973, 1967, 1965, 1960, 1959, 1956, 1954, 1951, 1946, 1940, 1932, 1926, 1920
280 MATHER DR	2014, 2010, 2006, 2002, 2000, 1996, 1993, 1992, 1991, 1986, 1984, 1982, 1980, 1979, 1976, 1975, 1973, 1970, 1967, 1965, 1962, 1960, 1959, 1956, 1954, 1951, 1950, 1946, 1945, 1943, 1940, 1938, 1933, 1932, 1928, 1926, 1925, 1920
280 MATHER ST	2014, 2010, 2002, 1996, 1993, 1991, 1984, 1982, 1979, 1976, 1973, 1967, 1965, 1960, 1959, 1956, 1955, 1954, 1951, 1946, 1943, 1940, 1932, 1926, 1920
280 RIDGEWAY AVE	2014, 2010, 2006, 2002, 2000, 1996, 1993, 1992, 1991, 1986, 1984, 1982, 1980, 1979, 1976, 1975, 1973, 1970, 1967, 1965, 1962, 1960, 1959, 1956, 1954, 1951, 1946, 1940, 1933, 1932, 1928, 1926, 1925, 1920
281 MATHER ST	2014, 2010, 2002, 2000, 1996, 1993, 1992, 1991, 1984, 1982, 1979, 1976, 1975, 1973, 1967, 1965, 1962, 1960, 1959, 1956, 1954, 1951, 1946, 1940, 1932, 1926, 1920
282 RIDGEWAY AVE	2014, 2010, 2006, 2002, 2000, 1996, 1993, 1992, 1991, 1986, 1984, 1982, 1980, 1979, 1976, 1975, 1973, 1970, 1967, 1965, 1962, 1960, 1959, 1956, 1954, 1951, 1946, 1945, 1940, 1933, 1932, 1928, 1926, 1925
282 RIDGEWAY DR	2014, 2010, 2006, 2002, 2000, 1996, 1993, 1992, 1991, 1986, 1984, 1982, 1980, 1979, 1976, 1975, 1973, 1970, 1967, 1965, 1962, 1960, 1959, 1956, 1955, 1954, 1951, 1950, 1946, 1943, 1940, 1938, 1933, 1932, 1928, 1926, 1920
283 MATHER ST	2014, 2010, 2006, 2002, 2000, 1996, 1993, 1992, 1991, 1986, 1984, 1982, 1980, 1979, 1976, 1975, 1973, 1970, 1967, 1965, 1962, 1960, 1959, 1956, 1955, 1954, 1951, 1950, 1946, 1945, 1943, 1940, 1938, 1933, 1932, 1926, 1925, 1920
284 MATHER ST	2014, 2010, 2002, 2000, 1996, 1993, 1992, 1991, 1986, 1984, 1982, 1979, 1976, 1973, 1967, 1965, 1960, 1959, 1956, 1954, 1951, 1946, 1943, 1940, 1932, 1926, 1920
284 RIDGEWAY AVE	2014, 2010, 2006, 2002, 2000, 1996, 1993, 1992, 1991, 1986, 1984, 1982, 1980, 1979, 1976, 1975, 1973, 1970, 1967, 1965, 1962, 1960, 1959, 1956, 1954, 1951, 1946, 1945, 1940, 1938, 1933, 1932, 1928, 1926, 1925
284 RIDGEWAY DR	2014, 2010, 2006, 2002, 2000, 1996, 1993, 1992, 1991, 1986, 1984, 1982, 1980, 1979, 1976, 1975, 1973, 1970, 1967, 1965, 1962, 1960, 1959, 1956, 1955, 1954, 1951, 1950, 1946, 1945, 1943, 1940, 1938, 1933, 1932, 1928, 1926, 1920
285 MATHER ST	2014, 2010, 2002, 2000, 1996, 1993, 1984, 1982, 1980, 1979, 1976, 1973, 1967, 1965, 1960, 1959, 1956, 1954, 1951, 1950, 1946, 1940, 1932, 1926
286 RIDGEWAY AVE	2014, 2010, 2006, 2002, 2000, 1996, 1993, 1992, 1991, 1986, 1984, 1982, 1980, 1979, 1976, 1975, 1973, 1970, 1967, 1965, 1962, 1960, 1959, 1956, 1954, 1951, 1946, 1940, 1938, 1933, 1932, 1926, 1925, 1920

FINDINGS

<u>Address Researched</u>	<u>Address Not Identified in Research Source</u>
293 MATHER ST	2014, 2010, 2002, 1996, 1993, 1992, 1991, 1984, 1982, 1980, 1979, 1976, 1975, 1973, 1967, 1965, 1960, 1959, 1956, 1955, 1954, 1951, 1946, 1940, 1932, 1926, 1920
293 Whitmore St	2014, 2006, 2002, 2000, 1996, 1993, 1992, 1991, 1986, 1984, 1982, 1980, 1979, 1976, 1975, 1973, 1970, 1967, 1965, 1962, 1960, 1959, 1956, 1955, 1954, 1951, 1950, 1946, 1945, 1943, 1940, 1938, 1933, 1932, 1928, 1926, 1925, 1920
293 Whitmore St	2014, 2006, 2002, 2000, 1996, 1993, 1992, 1991, 1986, 1984, 1982, 1980, 1979, 1976, 1975, 1973, 1970, 1967, 1965, 1962, 1960, 1959, 1956, 1955, 1954, 1951, 1950, 1946, 1945, 1943, 1940, 1938, 1933, 1932, 1928, 1926, 1925, 1920
294 Mather	2014, 2010, 2006, 2002, 2000, 1996, 1993, 1992, 1991, 1986, 1984, 1982, 1980, 1979, 1976, 1975, 1973, 1970, 1967, 1965, 1962, 1960, 1959, 1956, 1955, 1954, 1951, 1950, 1946, 1945, 1943, 1940, 1938, 1933, 1932, 1928, 1926, 1925, 1920
295 MATHER DR	2014, 2010, 2006, 2002, 2000, 1996, 1993, 1992, 1991, 1986, 1984, 1982, 1980, 1979, 1976, 1975, 1973, 1970, 1967, 1965, 1962, 1960, 1959, 1956, 1954, 1951, 1950, 1946, 1945, 1943, 1940, 1938, 1933, 1932, 1928, 1926, 1925, 1920
295 MATHER ST	2014, 2010, 2002, 1996, 1993, 1992, 1991, 1984, 1982, 1979, 1976, 1975, 1973, 1967, 1965, 1962, 1960, 1959, 1956, 1955, 1954, 1951, 1946, 1940, 1932, 1926
295A MATHER ST	2014, 2010, 2006, 2002, 2000, 1996, 1993, 1992, 1991, 1986, 1984, 1982, 1980, 1979, 1976, 1975, 1973, 1967, 1965, 1962, 1960, 1959, 1956, 1955, 1954, 1951, 1950, 1946, 1945, 1943, 1940, 1938, 1933, 1932, 1928, 1926, 1925, 1920
296 MATHER ST	2014, 2010, 2002, 1996, 1993, 1992, 1991, 1986, 1984, 1982, 1980, 1979, 1976, 1975, 1973, 1970, 1967, 1965, 1962, 1960, 1959, 1956, 1955, 1954, 1951, 1950, 1946, 1945, 1943, 1940, 1938, 1933, 1932, 1928, 1926, 1925, 1920
296 Mather St	2006, 2002, 2000, 1996, 1993, 1992, 1991, 1986, 1984, 1982, 1980, 1979, 1976, 1975, 1973, 1970, 1967, 1965, 1962, 1960, 1959, 1956, 1955, 1954, 1951, 1950, 1946, 1945, 1943, 1940, 1938, 1933, 1932, 1928, 1926, 1925, 1920
296 Mather St	2006, 2002, 2000, 1996, 1993, 1992, 1991, 1986, 1984, 1982, 1980, 1979, 1976, 1975, 1973, 1970, 1967, 1965, 1962, 1960, 1959, 1956, 1955, 1954, 1951, 1950, 1946, 1945, 1943, 1940, 1938, 1933, 1932, 1928, 1926, 1925, 1920
297 MATHER ST	2014, 2010, 2002, 2000, 1996, 1993, 1992, 1991, 1986, 1984, 1982, 1980, 1979, 1976, 1975, 1973, 1967, 1965, 1960, 1959, 1956, 1955, 1954, 1951, 1950, 1946, 1945, 1943, 1940, 1938, 1933, 1932, 1928, 1926, 1925, 1920
299 MATHER ST	2014, 2010, 2002, 1993, 1991, 1986, 1984, 1982, 1980, 1979, 1976, 1973, 1967, 1965, 1960, 1959, 1956, 1955, 1954, 1951, 1950, 1946, 1945, 1943, 1940, 1938, 1933, 1932, 1928, 1926, 1925, 1920
311 GARNET ST	2014, 2010, 2006, 2002, 2000, 1996, 1993, 1992, 1991, 1986, 1984, 1982, 1980, 1979, 1976, 1975, 1973, 1970, 1967, 1965, 1960, 1959, 1956, 1955, 1954, 1951, 1946, 1945, 1943, 1940, 1933, 1932, 1928, 1926, 1925, 1920
315 42ND ST	2014, 2010, 2006, 2002, 2000, 1996, 1993, 1992, 1991, 1986, 1984, 1982, 1980, 1979, 1976, 1975, 1973, 1970, 1967, 1965, 1962, 1960, 1959, 1956, 1955, 1954, 1951, 1950, 1946, 1945, 1943, 1940, 1933, 1932, 1928, 1926, 1925, 1920
316 GARNET ST	2014, 2010, 2002, 1996, 1993, 1984, 1982, 1980, 1979, 1976, 1975, 1973, 1970, 1965, 1962, 1960, 1959, 1956, 1955, 1954, 1951, 1950, 1946, 1945, 1940, 1938, 1932, 1928, 1926, 1925, 1920
317 42ND ST	2014, 2010, 2006, 2002, 2000, 1996, 1993, 1992, 1991, 1986, 1984, 1982, 1980, 1979, 1976, 1975, 1973, 1970, 1967, 1965, 1962, 1960, 1959, 1956, 1955, 1954, 1951, 1950, 1946, 1945, 1943, 1940, 1938, 1932, 1928, 1926, 1925, 1920
318 GARNET CT	2014, 2010, 2006, 2002, 2000, 1996, 1993, 1992, 1991, 1986, 1984, 1982, 1980, 1979, 1976, 1975, 1973, 1970, 1967, 1965, 1962, 1960, 1959, 1956, 1955, 1954, 1951, 1946, 1945, 1943, 1940, 1938, 1933, 1932, 1928, 1926, 1925, 1920

FINDINGS

Address Researched

Address Not Identified in Research Source

335 42ND ST	2014, 2010, 2002, 1996, 1993, 1992, 1991, 1986, 1984, 1982, 1980, 1979, 1976, 1973, 1970, 1965, 1960, 1959, 1956, 1955, 1954, 1951, 1950, 1946, 1940, 1932, 1928, 1926, 1920
337 42ND	2014, 2010, 2006, 2002, 2000, 1996, 1993, 1992, 1986, 1984, 1982, 1980, 1979, 1976, 1975, 1973, 1967, 1965, 1962, 1960, 1959, 1956, 1954, 1951, 1946, 1945, 1943, 1940, 1938, 1933, 1932, 1926, 1925, 1920
337 42ND ST	2014, 2010, 2002, 1996, 1993, 1991, 1986, 1984, 1982, 1980, 1979, 1976, 1973, 1970, 1965, 1960, 1959, 1956, 1955, 1954, 1951, 1950, 1946, 1940, 1938, 1932, 1928, 1926, 1920
341 42ND	2014, 2010, 2006, 2002, 2000, 1996, 1993, 1992, 1984, 1982, 1979, 1976, 1975, 1973, 1967, 1965, 1962, 1960, 1959, 1956, 1954, 1951, 1946, 1945, 1943, 1940, 1938, 1933, 1932, 1926, 1925, 1920
341 42ND ST	2014, 2010, 2002, 2000, 1996, 1993, 1991, 1986, 1984, 1982, 1980, 1979, 1976, 1975, 1973, 1970, 1965, 1960, 1959, 1956, 1955, 1954, 1951, 1950, 1946, 1940, 1932, 1928, 1926, 1920
341 42nd St	2014, 2006, 2002, 2000, 1996, 1993, 1992, 1991, 1986, 1984, 1982, 1980, 1979, 1976, 1975, 1973, 1970, 1967, 1965, 1962, 1960, 1959, 1956, 1955, 1954, 1951, 1950, 1946, 1945, 1943, 1940, 1938, 1933, 1932, 1928, 1926, 1925, 1920
341 42nd St	2014, 2006, 2002, 2000, 1996, 1993, 1992, 1991, 1986, 1984, 1982, 1980, 1979, 1976, 1975, 1973, 1970, 1967, 1965, 1962, 1960, 1959, 1956, 1955, 1954, 1951, 1950, 1946, 1945, 1943, 1940, 1938, 1933, 1932, 1928, 1926, 1925, 1920
345 42ND	2014, 2010, 2006, 2002, 2000, 1996, 1993, 1992, 1984, 1982, 1979, 1976, 1975, 1973, 1967, 1965, 1962, 1960, 1959, 1956, 1954, 1951, 1946, 1945, 1943, 1940, 1938, 1933, 1932, 1926, 1925, 1920
345 42ND ST	2014, 2010, 2002, 1993, 1991, 1986, 1984, 1982, 1980, 1979, 1976, 1975, 1973, 1970, 1965, 1960, 1959, 1956, 1955, 1954, 1951, 1950, 1946, 1940, 1938, 1932, 1928, 1926, 1925
349 42ND ST	2014, 2010, 2006, 2002, 2000, 1996, 1993, 1992, 1991, 1986, 1984, 1982, 1980, 1979, 1976, 1975, 1973, 1970, 1965, 1960, 1959, 1956, 1955, 1954, 1951, 1950, 1946, 1940, 1932, 1928, 1926
4137 BROADWAY	2014, 2010, 2006, 2002, 2000, 1996, 1993, 1992, 1991, 1986, 1984, 1982, 1980, 1979, 1976, 1975, 1973, 1970, 1967, 1965, 1962, 1960, 1959, 1956, 1955, 1954, 1951, 1950, 1946, 1945, 1943, 1940, 1938, 1933, 1932, 1926, 1925, 1920
4137 BROADWAY ST	2014, 2010, 2006, 2002, 2000, 1996, 1993, 1992, 1991, 1986, 1984, 1982, 1980, 1979, 1976, 1975, 1973, 1970, 1967, 1965, 1962, 1960, 1959, 1956, 1955, 1954, 1951, 1950, 1946, 1945, 1940, 1938, 1933, 1932, 1928, 1926, 1925, 1920
4137A BROADWAY	2014, 2010, 2006, 2002, 2000, 1996, 1993, 1992, 1991, 1986, 1984, 1982, 1980, 1979, 1976, 1975, 1973, 1970, 1967, 1965, 1962, 1960, 1959, 1956, 1955, 1954, 1951, 1950, 1946, 1945, 1943, 1940, 1938, 1932, 1928, 1926
4139 BROADWAY	2014, 2010, 2006, 2002, 2000, 1996, 1993, 1992, 1991, 1986, 1984, 1982, 1980, 1979, 1976, 1975, 1973, 1970, 1967, 1965, 1962, 1960, 1959, 1956, 1955, 1954, 1951, 1950, 1946, 1945, 1943, 1940, 1938, 1933, 1932, 1926, 1925, 1920
4141 BROADWAY	2014, 2010, 2006, 2002, 2000, 1996, 1993, 1992, 1991, 1986, 1984, 1982, 1980, 1979, 1976, 1975, 1973, 1970, 1967, 1965, 1962, 1960, 1959, 1956, 1955, 1954, 1951, 1946, 1945, 1943, 1940, 1932, 1926
4141 BROADWAY AVE	2014, 2010, 2006, 2002, 2000, 1996, 1993, 1992, 1991, 1986, 1984, 1982, 1980, 1979, 1975, 1973, 1970, 1967, 1965, 1962, 1960, 1959, 1956, 1955, 1954, 1951, 1950, 1946, 1945, 1943, 1940, 1938, 1933, 1932, 1928, 1926, 1925, 1920
4141 BROADWAY PL	2014, 2010, 2006, 2002, 2000, 1996, 1993, 1992, 1991, 1986, 1984, 1982, 1980, 1979, 1976, 1975, 1973, 1970, 1967, 1965, 1962, 1960, 1959, 1956, 1955, 1954, 1951, 1946, 1945, 1943, 1940, 1938, 1933, 1932, 1928, 1926, 1925, 1920

FINDINGS

<u>Address Researched</u>	<u>Address Not Identified in Research Source</u>
4175 EMERALD ST	2014, 2010, 2006, 2002, 2000, 1996, 1993, 1992, 1986, 1984, 1982, 1979, 1976, 1975, 1973, 1970, 1965, 1960, 1959, 1956, 1955, 1954, 1951, 1946, 1945, 1943, 1940, 1938, 1933, 1932, 1928, 1926, 1925, 1920
4175 EMERALD WAY	2014, 2010, 2006, 2002, 2000, 1996, 1993, 1992, 1991, 1986, 1984, 1982, 1980, 1979, 1976, 1975, 1973, 1967, 1965, 1962, 1960, 1959, 1956, 1955, 1954, 1951, 1950, 1946, 1945, 1943, 1940, 1938, 1933, 1932, 1928, 1926, 1925, 1920
4177 BROADWAY	2014, 2010, 2006, 2002, 2000, 1996, 1993, 1992, 1991, 1986, 1984, 1982, 1980, 1979, 1976, 1975, 1973, 1970, 1967, 1965, 1962, 1960, 1959, 1956, 1955, 1954, 1951, 1946, 1943, 1940, 1932, 1926, 1920
4177 BROADWAY ST	2014, 2010, 2006, 2002, 2000, 1996, 1993, 1992, 1991, 1986, 1984, 1982, 1980, 1979, 1976, 1975, 1973, 1970, 1967, 1965, 1962, 1960, 1959, 1956, 1955, 1954, 1951, 1950, 1946, 1945, 1940, 1938, 1933, 1932, 1928, 1926, 1925, 1920
4178 EMERALD ST	2014, 2010, 2006, 2002, 2000, 1996, 1993, 1992, 1991, 1986, 1984, 1982, 1980, 1979, 1976, 1975, 1973, 1970, 1965, 1960, 1959, 1956, 1955, 1954, 1951, 1946, 1945, 1940, 1932, 1928, 1926, 1925, 1920
4178 EMERALD WAY	2014, 2010, 2006, 2002, 2000, 1996, 1993, 1992, 1991, 1986, 1984, 1982, 1980, 1979, 1976, 1975, 1973, 1970, 1967, 1965, 1962, 1960, 1959, 1956, 1954, 1951, 1950, 1946, 1943, 1940, 1938, 1933, 1932, 1926, 1920
4179 EMERALD CT	2014, 2010, 2006, 2002, 2000, 1996, 1993, 1992, 1991, 1986, 1984, 1982, 1980, 1979, 1976, 1973, 1970, 1967, 1965, 1962, 1960, 1959, 1956, 1955, 1954, 1951, 1950, 1946, 1943, 1940, 1938, 1933, 1932, 1928, 1926, 1925, 1920
4179 EMERALD ST	2014, 2010, 2002, 1993, 1992, 1991, 1984, 1982, 1979, 1976, 1975, 1973, 1970, 1965, 1960, 1959, 1956, 1955, 1954, 1951, 1950, 1946, 1945, 1940, 1932, 1928, 1926, 1925
4179 EMERALD WAY	2014, 2010, 2006, 2002, 2000, 1996, 1993, 1992, 1991, 1986, 1984, 1982, 1980, 1979, 1976, 1975, 1973, 1967, 1965, 1962, 1960, 1959, 1956, 1954, 1951, 1950, 1946, 1945, 1943, 1940, 1938, 1933, 1932, 1928, 1926, 1920
4180 EMERALD AVE	2014, 2010, 2006, 2002, 2000, 1996, 1993, 1992, 1991, 1986, 1984, 1982, 1980, 1979, 1976, 1975, 1973, 1970, 1967, 1965, 1962, 1960, 1959, 1956, 1955, 1954, 1951, 1946, 1945, 1943, 1940, 1938, 1933, 1932, 1928, 1926, 1925, 1920
4180 EMERALD CT	2014, 2010, 2006, 2002, 2000, 1996, 1993, 1992, 1991, 1986, 1984, 1982, 1980, 1979, 1976, 1973, 1970, 1967, 1965, 1962, 1960, 1959, 1956, 1954, 1951, 1950, 1946, 1943, 1940, 1938, 1933, 1932, 1928, 1926, 1925, 1920
4180 EMERALD ST	2014, 2010, 2002, 2000, 1996, 1993, 1984, 1982, 1980, 1979, 1976, 1975, 1973, 1970, 1965, 1962, 1960, 1959, 1956, 1955, 1954, 1951, 1950, 1946, 1945, 1940, 1938, 1933, 1932, 1928, 1926, 1925, 1920
4180 EMERALD WAY	2014, 2010, 2006, 2002, 2000, 1996, 1993, 1992, 1991, 1986, 1984, 1982, 1980, 1979, 1976, 1975, 1973, 1967, 1965, 1962, 1960, 1959, 1956, 1955, 1954, 1951, 1950, 1946, 1945, 1943, 1940, 1938, 1933, 1932, 1928, 1926, 1925, 1920
4181 BROADWAY	2014, 2010, 2002, 2000, 1996, 1993, 1992, 1991, 1986, 1984, 1982, 1980, 1979, 1976, 1975, 1973, 1970, 1967, 1965, 1962, 1960, 1959, 1956, 1955, 1954, 1951, 1950, 1946, 1945, 1943, 1940, 1938, 1933, 1932, 1928, 1926, 1925, 1920
4182 EMERALD CT	2014, 2010, 2006, 2002, 2000, 1996, 1993, 1992, 1991, 1986, 1984, 1982, 1980, 1979, 1976, 1975, 1973, 1970, 1967, 1965, 1962, 1960, 1959, 1956, 1954, 1951, 1950, 1946, 1945, 1943, 1940, 1938, 1933, 1932, 1928, 1926, 1925, 1920
4182 EMERALD ST	2014, 2010, 2002, 2000, 1996, 1993, 1992, 1991, 1986, 1984, 1982, 1980, 1979, 1976, 1975, 1973, 1970, 1965, 1962, 1960, 1959, 1956, 1955, 1954, 1951, 1950, 1946, 1945, 1940, 1932, 1928, 1926, 1925
4182 EMERALD WAY	2014, 2010, 2006, 2002, 2000, 1996, 1993, 1992, 1991, 1986, 1984, 1982, 1980, 1979, 1976, 1975, 1973, 1970, 1967, 1965, 1962, 1960, 1959, 1956, 1955, 1954, 1951, 1950, 1946, 1945, 1943, 1940, 1938, 1933, 1932, 1926, 1920

FINDINGS

<u>Address Researched</u>	<u>Address Not Identified in Research Source</u>
4191 EMERALD WAY	2014, 2010, 2006, 2002, 2000, 1996, 1993, 1992, 1991, 1986, 1984, 1982, 1980, 1979, 1976, 1975, 1973, 1967, 1965, 1962, 1960, 1959, 1956, 1955, 1954, 1951, 1950, 1946, 1943, 1940, 1938, 1933, 1932, 1926, 1920
4193 BROADWAY	2014, 2010, 2006, 2002, 2000, 1996, 1993, 1992, 1991, 1986, 1984, 1982, 1980, 1979, 1976, 1975, 1973, 1970, 1967, 1965, 1962, 1960, 1959, 1956, 1955, 1954, 1951, 1950, 1946, 1945, 1943, 1940, 1938, 1933, 1932, 1928, 1926, 1925
4195 EMERALD CT	2014, 2010, 2006, 2002, 2000, 1996, 1993, 1992, 1991, 1986, 1984, 1982, 1980, 1979, 1976, 1973, 1970, 1967, 1965, 1962, 1960, 1959, 1956, 1954, 1951, 1950, 1946, 1945, 1943, 1940, 1938, 1933, 1932, 1928, 1926, 1925, 1920
4195 EMERALD ST	2014, 2010, 2002, 1996, 1993, 1992, 1991, 1986, 1984, 1982, 1980, 1979, 1976, 1975, 1973, 1970, 1965, 1960, 1959, 1956, 1955, 1954, 1951, 1946, 1945, 1940, 1932, 1928, 1926, 1925
4195 EMERALD WAY	2014, 2010, 2006, 2002, 2000, 1996, 1993, 1992, 1991, 1986, 1984, 1982, 1980, 1979, 1976, 1975, 1973, 1970, 1967, 1965, 1962, 1960, 1959, 1956, 1955, 1954, 1951, 1950, 1946, 1945, 1943, 1940, 1938, 1933, 1932, 1926, 1920
4200 BROADWAY	2014, 2010, 2002, 2000, 1993, 1991, 1984, 1982, 1980, 1979, 1976, 1975, 1973, 1970, 1967, 1965, 1962, 1960, 1959, 1956, 1955, 1954, 1951, 1946, 1945, 1943, 1940, 1932, 1926, 1925, 1920
4200 BROADWAY ST	2014, 2010, 2006, 2002, 1996, 1993, 1992, 1991, 1986, 1984, 1982, 1980, 1979, 1976, 1973, 1970, 1965, 1960, 1959, 1956, 1955, 1954, 1951, 1950, 1946, 1945, 1940, 1938, 1933, 1932, 1928, 1926, 1925, 1920
4200 BROADWAY TER	2014, 2010, 2006, 2002, 2000, 1996, 1993, 1992, 1991, 1986, 1984, 1982, 1979, 1976, 1975, 1973, 1970, 1967, 1965, 1962, 1960, 1959, 1956, 1955, 1954, 1951, 1950, 1946, 1945, 1943, 1940, 1938, 1933, 1932, 1928, 1926, 1925, 1920
4201 BROADWAY	2014, 2010, 2006, 2002, 2000, 1996, 1993, 1992, 1991, 1986, 1984, 1982, 1980, 1979, 1976, 1975, 1973, 1970, 1967, 1965, 1962, 1960, 1959, 1956, 1955, 1954, 1951, 1950, 1946, 1943, 1940, 1932, 1928, 1926, 1925, 1920
4203 TERRACE ST	2014, 2010, 2002, 1996, 1993, 1992, 1991, 1986, 1984, 1982, 1980, 1979, 1976, 1975, 1973, 1970, 1967, 1965, 1962, 1960, 1959, 1956, 1955, 1954, 1951, 1950, 1946, 1945, 1943, 1940, 1938, 1933, 1932, 1928, 1926, 1925, 1920
4203 TERRACE WALK	2014, 2010, 2006, 2002, 2000, 1996, 1993, 1992, 1991, 1986, 1984, 1982, 1979, 1976, 1975, 1973, 1970, 1967, 1965, 1962, 1960, 1959, 1956, 1955, 1954, 1951, 1950, 1946, 1945, 1943, 1940, 1938, 1933, 1932, 1928, 1926, 1925, 1920
4204 TERRACE ST	2014, 2010, 2002, 2000, 1996, 1993, 1992, 1991, 1986, 1984, 1982, 1980, 1979, 1976, 1975, 1973, 1970, 1965, 1960, 1959, 1956, 1955, 1954, 1951, 1950, 1946, 1945, 1940, 1938, 1933, 1932, 1928, 1926, 1925, 1920
4204 TERRACE WALK	2014, 2010, 2006, 2002, 2000, 1996, 1993, 1992, 1991, 1984, 1982, 1980, 1979, 1976, 1975, 1973, 1967, 1965, 1962, 1960, 1959, 1956, 1954, 1951, 1946, 1943, 1940, 1932, 1928, 1926
4205 TERRACE CT	2014, 2010, 2006, 2002, 2000, 1996, 1993, 1992, 1991, 1986, 1984, 1982, 1980, 1979, 1976, 1975, 1973, 1970, 1967, 1965, 1962, 1960, 1959, 1956, 1954, 1951, 1950, 1946, 1943, 1940, 1938, 1933, 1932, 1928, 1926, 1925, 1920
4205 TERRACE ST	2014, 2010, 2002, 2000, 1996, 1993, 1992, 1991, 1986, 1984, 1982, 1980, 1979, 1976, 1975, 1973, 1970, 1965, 1960, 1959, 1956, 1955, 1954, 1951, 1950, 1946, 1945, 1940, 1938, 1933, 1932, 1928, 1926, 1925, 1920
4205 TERRACE WALK	2014, 2010, 2006, 2002, 2000, 1996, 1993, 1992, 1984, 1982, 1979, 1976, 1975, 1973, 1967, 1965, 1962, 1960, 1959, 1956, 1955, 1954, 1951, 1946, 1943, 1940, 1932, 1926
4206 TERRACE AVE	2014, 2010, 2006, 2002, 2000, 1996, 1993, 1992, 1991, 1986, 1984, 1982, 1980, 1979, 1976, 1975, 1973, 1970, 1967, 1965, 1962, 1960, 1959, 1956, 1955, 1954, 1951, 1946, 1945, 1943, 1940, 1938, 1933, 1932, 1928, 1926, 1925, 1920

FINDINGS

<u>Address Researched</u>	<u>Address Not Identified in Research Source</u>
4206 TERRACE CT	2014, 2010, 2006, 2002, 2000, 1996, 1993, 1992, 1991, 1986, 1984, 1982, 1980, 1979, 1976, 1975, 1973, 1970, 1967, 1965, 1962, 1960, 1959, 1956, 1954, 1951, 1950, 1946, 1945, 1943, 1940, 1938, 1933, 1932, 1928, 1926, 1925, 1920
4206 TERRACE ST	2014, 2010, 2002, 1996, 1993, 1991, 1986, 1984, 1982, 1980, 1979, 1976, 1975, 1973, 1970, 1965, 1960, 1959, 1956, 1955, 1954, 1951, 1950, 1946, 1945, 1940, 1938, 1933, 1932, 1928, 1926, 1925, 1920
4206 TERRACE WALK	2014, 2010, 2006, 2002, 2000, 1996, 1993, 1992, 1991, 1986, 1984, 1982, 1980, 1979, 1976, 1973, 1967, 1965, 1962, 1960, 1959, 1956, 1955, 1954, 1951, 1950, 1946, 1943, 1940, 1932, 1928, 1926, 1925
4207 BROADWAY	2014, 2010, 2002, 2000, 1993, 1984, 1982, 1980, 1979, 1976, 1975, 1973, 1970, 1967, 1965, 1962, 1960, 1959, 1956, 1954, 1951, 1946, 1945, 1943, 1940, 1938, 1933, 1932, 1928, 1926, 1925, 1920
4264 BROADWAY	2014, 2010, 2006, 2002, 2000, 1996, 1993, 1992, 1991, 1986, 1984, 1982, 1980, 1979, 1976, 1975, 1973, 1970, 1967, 1965, 1962, 1960, 1959, 1956, 1955, 1954, 1951, 1950, 1946, 1945, 1943, 1940, 1938, 1933, 1932, 1928, 1926, 1920
4265 GILBERT AVE	2014, 2010, 2006, 2002, 2000, 1996, 1993, 1992, 1991, 1986, 1984, 1982, 1980, 1979, 1976, 1975, 1973, 1970, 1967, 1965, 1962, 1960, 1959, 1956, 1955, 1954, 1951, 1946, 1945, 1943, 1940, 1938, 1933, 1932, 1928, 1926, 1925, 1920
4265 GILBERT CT	2014, 2010, 2006, 2002, 2000, 1996, 1993, 1992, 1991, 1986, 1984, 1982, 1980, 1979, 1976, 1973, 1970, 1967, 1965, 1962, 1960, 1959, 1956, 1955, 1954, 1951, 1950, 1946, 1945, 1943, 1940, 1938, 1933, 1932, 1928, 1926, 1925, 1920
4265 GILBERT ST	2014, 2010, 2002, 1996, 1993, 1992, 1991, 1984, 1982, 1979, 1976, 1975, 1973, 1965, 1960, 1959, 1956, 1954, 1951, 1950, 1946, 1940, 1933, 1932, 1926, 1925, 1920
4265 TERRACE CT	2014, 2010, 2006, 2002, 2000, 1996, 1993, 1992, 1991, 1986, 1984, 1982, 1980, 1979, 1976, 1975, 1973, 1970, 1967, 1965, 1962, 1960, 1959, 1956, 1954, 1951, 1950, 1946, 1945, 1943, 1940, 1938, 1933, 1932, 1928, 1926, 1925, 1920
4265 TERRACE ST	2014, 2010, 2002, 2000, 1996, 1993, 1991, 1986, 1984, 1982, 1980, 1979, 1976, 1975, 1973, 1970, 1965, 1960, 1959, 1956, 1955, 1954, 1951, 1950, 1946, 1945, 1943, 1940, 1938, 1933, 1932, 1928, 1926, 1925, 1920
4265 TERRACE WALK	2014, 2010, 2006, 2002, 2000, 1996, 1993, 1992, 1984, 1982, 1979, 1976, 1975, 1973, 1967, 1965, 1962, 1960, 1959, 1956, 1955, 1954, 1951, 1946, 1945, 1943, 1940, 1938, 1933, 1932, 1926, 1925, 1920
4266 BROADWAY	2014, 2010, 2002, 2000, 1993, 1986, 1984, 1982, 1980, 1979, 1976, 1975, 1973, 1970, 1967, 1965, 1962, 1960, 1959, 1956, 1955, 1954, 1951, 1946, 1945, 1943, 1940, 1933, 1932, 1928, 1926, 1920
4266 Broadway	2014, 2006, 2002, 2000, 1996, 1993, 1992, 1991, 1986, 1984, 1982, 1980, 1979, 1976, 1975, 1973, 1970, 1967, 1965, 1962, 1960, 1959, 1956, 1955, 1954, 1951, 1950, 1946, 1945, 1943, 1940, 1938, 1933, 1932, 1928, 1926, 1925, 1920
4266 Broadway	2014, 2006, 2002, 2000, 1996, 1993, 1992, 1991, 1986, 1984, 1982, 1980, 1979, 1976, 1975, 1973, 1970, 1967, 1965, 1962, 1960, 1959, 1956, 1955, 1954, 1951, 1950, 1946, 1945, 1943, 1940, 1938, 1933, 1932, 1928, 1926, 1925, 1920
4266 BROADWAY ST	2014, 2010, 2006, 2002, 1996, 1993, 1992, 1986, 1984, 1982, 1980, 1979, 1976, 1973, 1970, 1965, 1960, 1959, 1956, 1955, 1954, 1951, 1950, 1946, 1945, 1943, 1940, 1938, 1933, 1932, 1928, 1926, 1925, 1920
4266 GILBERT CT	2014, 2010, 2006, 2002, 2000, 1996, 1993, 1992, 1991, 1986, 1984, 1982, 1980, 1979, 1976, 1973, 1970, 1967, 1965, 1962, 1960, 1959, 1956, 1955, 1954, 1951, 1950, 1946, 1945, 1943, 1940, 1938, 1933, 1932, 1926, 1925, 1920
4266 GILBERT ST	2014, 2010, 2002, 2000, 1996, 1993, 1984, 1982, 1979, 1976, 1975, 1973, 1965, 1960, 1959, 1956, 1954, 1951, 1946, 1940, 1932, 1926, 1920

FINDINGS

<u>Address Researched</u>	<u>Address Not Identified in Research Source</u>
4266 Gilbert St	2014, 2006, 2002, 2000, 1996, 1993, 1992, 1991, 1986, 1984, 1982, 1980, 1979, 1976, 1975, 1973, 1970, 1967, 1965, 1962, 1960, 1959, 1956, 1955, 1954, 1951, 1950, 1946, 1945, 1943, 1940, 1938, 1933, 1932, 1928, 1926, 1925, 1920
4266 Gilbert St	2014, 2006, 2002, 2000, 1996, 1993, 1992, 1991, 1986, 1984, 1982, 1980, 1979, 1976, 1975, 1973, 1970, 1967, 1965, 1962, 1960, 1959, 1956, 1955, 1954, 1951, 1950, 1946, 1945, 1943, 1940, 1938, 1933, 1932, 1928, 1926, 1925, 1920
4266 TERRACE CT	2014, 2010, 2006, 2002, 2000, 1996, 1993, 1992, 1991, 1986, 1984, 1982, 1980, 1979, 1976, 1973, 1970, 1967, 1965, 1962, 1960, 1959, 1956, 1954, 1951, 1950, 1946, 1945, 1943, 1940, 1938, 1933, 1932, 1928, 1926, 1925, 1920
4266 TERRACE ST	2014, 2010, 2002, 1993, 1991, 1986, 1984, 1982, 1980, 1979, 1976, 1975, 1973, 1970, 1965, 1960, 1959, 1956, 1955, 1954, 1951, 1950, 1946, 1945, 1943, 1940, 1938, 1933, 1932, 1928, 1926, 1925, 1920
4266 Terrace St	2006, 2002, 2000, 1996, 1993, 1992, 1991, 1986, 1984, 1982, 1980, 1979, 1976, 1975, 1973, 1970, 1967, 1965, 1962, 1960, 1959, 1956, 1955, 1954, 1951, 1950, 1946, 1945, 1943, 1940, 1938, 1933, 1932, 1928, 1926, 1925, 1920
4266 Terrace St	2006, 2002, 2000, 1996, 1993, 1992, 1991, 1986, 1984, 1982, 1980, 1979, 1976, 1975, 1973, 1970, 1967, 1965, 1962, 1960, 1959, 1956, 1955, 1954, 1951, 1950, 1946, 1945, 1943, 1940, 1938, 1933, 1932, 1928, 1926, 1925, 1920
4266 TERRACE WALK	2014, 2010, 2006, 2002, 2000, 1996, 1993, 1992, 1984, 1982, 1979, 1976, 1975, 1973, 1967, 1965, 1962, 1960, 1959, 1956, 1955, 1954, 1951, 1946, 1945, 1943, 1940, 1932, 1926
4267 GILBERT AVE	2014, 2010, 2006, 2002, 2000, 1996, 1993, 1992, 1991, 1986, 1984, 1982, 1980, 1979, 1976, 1975, 1973, 1970, 1967, 1965, 1962, 1960, 1959, 1956, 1955, 1954, 1951, 1946, 1945, 1943, 1940, 1938, 1933, 1932, 1928, 1926, 1925, 1920
4267 GILBERT CT	2014, 2010, 2006, 2002, 2000, 1996, 1993, 1992, 1991, 1986, 1984, 1982, 1980, 1979, 1976, 1975, 1973, 1970, 1967, 1965, 1962, 1960, 1959, 1956, 1954, 1951, 1950, 1946, 1945, 1943, 1940, 1938, 1933, 1932, 1928, 1926, 1925, 1920
4267 GILBERT ST	2014, 2010, 2002, 2000, 1996, 1993, 1986, 1984, 1982, 1979, 1976, 1975, 1973, 1970, 1965, 1960, 1959, 1956, 1955, 1954, 1951, 1950, 1946, 1940, 1932, 1926, 1925
4268 BROADWAY	2014, 2010, 2002, 2000, 1993, 1984, 1982, 1980, 1979, 1976, 1975, 1973, 1970, 1967, 1965, 1962, 1960, 1959, 1956, 1955, 1954, 1951, 1950, 1946, 1945, 1943, 1940, 1938, 1933, 1932, 1928, 1926, 1925, 1920
4268 Broadway	2006, 2002, 2000, 1996, 1993, 1992, 1991, 1986, 1984, 1982, 1980, 1979, 1976, 1975, 1973, 1970, 1967, 1965, 1962, 1960, 1959, 1956, 1955, 1954, 1951, 1950, 1946, 1945, 1943, 1940, 1938, 1933, 1932, 1928, 1926, 1925, 1920
4268 Broadway	2006, 2002, 2000, 1996, 1993, 1992, 1991, 1986, 1984, 1982, 1980, 1979, 1976, 1975, 1973, 1970, 1967, 1965, 1962, 1960, 1959, 1956, 1955, 1954, 1951, 1950, 1946, 1945, 1943, 1940, 1938, 1933, 1932, 1928, 1926, 1925, 1920
4268 BROADWAY ST	2014, 2010, 2006, 2002, 1996, 1993, 1992, 1991, 1986, 1984, 1982, 1980, 1979, 1976, 1973, 1970, 1965, 1960, 1959, 1956, 1955, 1954, 1951, 1950, 1946, 1945, 1943, 1940, 1938, 1933, 1932, 1928, 1926, 1925, 1920
4268 BROADWAY TER	2014, 2010, 2006, 2002, 2000, 1996, 1993, 1992, 1986, 1984, 1982, 1979, 1976, 1975, 1973, 1970, 1967, 1965, 1962, 1960, 1959, 1956, 1955, 1954, 1951, 1950, 1946, 1945, 1943, 1940, 1938, 1933, 1932, 1928, 1926, 1925, 1920
4269 GILBERT CT	2014, 2010, 2006, 2002, 2000, 1996, 1993, 1992, 1991, 1986, 1984, 1982, 1980, 1979, 1976, 1975, 1973, 1970, 1967, 1965, 1962, 1960, 1959, 1956, 1954, 1951, 1950, 1946, 1945, 1943, 1940, 1938, 1933, 1932, 1928, 1926, 1925, 1920
4269 GILBERT ST	2014, 2010, 2002, 2000, 1996, 1993, 1992, 1991, 1986, 1984, 1982, 1979, 1976, 1975, 1973, 1965, 1960, 1959, 1956, 1955, 1954, 1951, 1946, 1940, 1932, 1926

FINDINGS

<u>Address Researched</u>	<u>Address Not Identified in Research Source</u>
4270 BROADWAY	2014, 2010, 2006, 2002, 2000, 1993, 1992, 1991, 1984, 1982, 1980, 1979, 1976, 1975, 1973, 1967, 1965, 1962, 1960, 1959, 1956, 1955, 1954, 1951, 1950, 1946, 1945, 1943, 1940, 1933, 1932, 1926, 1920
4270 BROADWAY ST	2014, 2010, 2006, 2002, 2000, 1996, 1993, 1992, 1991, 1986, 1984, 1982, 1980, 1979, 1976, 1975, 1973, 1970, 1965, 1960, 1959, 1956, 1955, 1954, 1951, 1950, 1946, 1945, 1940, 1938, 1933, 1932, 1928, 1926, 1925, 1920
4270 BROADWAY TER	2014, 2010, 2006, 2002, 2000, 1996, 1993, 1992, 1991, 1986, 1984, 1982, 1979, 1976, 1975, 1973, 1970, 1967, 1965, 1962, 1960, 1959, 1956, 1955, 1954, 1951, 1950, 1946, 1945, 1943, 1940, 1938, 1933, 1932, 1928, 1926, 1925, 1920
4270-4276 BROADWAY ST	2014, 2010, 2006, 2002, 2000, 1996, 1993, 1992, 1991, 1986, 1984, 1982, 1980, 1979, 1976, 1975, 1973, 1970, 1967, 1965, 1962, 1960, 1959, 1956, 1955, 1954, 1951, 1950, 1946, 1945, 1943, 1940, 1938, 1933, 1932, 1928, 1926, 1925, 1920
4273 GILBERT ST	2014, 2010, 2002, 1993, 1984, 1982, 1979, 1976, 1975, 1973, 1965, 1960, 1959, 1956, 1954, 1951, 1946, 1940, 1932, 1926
4274 GILBERT ST	2014, 2010, 2002, 2000, 1996, 1993, 1984, 1982, 1980, 1979, 1976, 1975, 1973, 1970, 1967, 1965, 1962, 1960, 1959, 1956, 1955, 1954, 1951, 1950, 1946, 1945, 1943, 1940, 1938, 1933, 1932, 1928, 1926, 1925, 1920
4276 BROADWAY	2014, 2010, 2006, 2002, 2000, 1996, 1993, 1992, 1991, 1986, 1984, 1982, 1980, 1979, 1976, 1975, 1973, 1970, 1967, 1965, 1962, 1960, 1959, 1956, 1955, 1954, 1951, 1946, 1943, 1940, 1938, 1932, 1928, 1926, 1925, 1920
4276 GILBERT CT	2014, 2010, 2006, 2002, 2000, 1996, 1993, 1992, 1991, 1986, 1984, 1982, 1980, 1979, 1976, 1975, 1973, 1970, 1967, 1965, 1962, 1960, 1959, 1956, 1954, 1951, 1950, 1946, 1945, 1943, 1940, 1938, 1933, 1932, 1928, 1926, 1925, 1920
4276 GILBERT ST	2014, 2010, 2002, 2000, 1996, 1993, 1992, 1991, 1984, 1982, 1979, 1976, 1975, 1973, 1965, 1960, 1959, 1956, 1955, 1954, 1951, 1946, 1940, 1932, 1926, 1920
4277 GILBERT CT	2014, 2010, 2006, 2002, 2000, 1996, 1993, 1992, 1991, 1986, 1984, 1982, 1980, 1979, 1976, 1975, 1973, 1970, 1967, 1965, 1962, 1960, 1959, 1956, 1954, 1951, 1950, 1946, 1945, 1943, 1940, 1938, 1933, 1932, 1928, 1926, 1925, 1920
4277 GILBERT ST	2014, 2010, 2002, 2000, 1996, 1993, 1992, 1991, 1986, 1984, 1982, 1980, 1979, 1976, 1975, 1973, 1965, 1960, 1959, 1956, 1955, 1954, 1951, 1946, 1940, 1932, 1926
4278 TARRACE ST	2014, 2010, 2006, 2002, 2000, 1996, 1993, 1992, 1991, 1986, 1984, 1982, 1980, 1979, 1976, 1973, 1970, 1967, 1965, 1962, 1960, 1959, 1956, 1955, 1954, 1951, 1950, 1946, 1945, 1943, 1940, 1938, 1933, 1932, 1928, 1926, 1925, 1920
4278 TERRACE ST	2014, 2010, 2002, 2000, 1996, 1993, 1992, 1991, 1986, 1984, 1982, 1980, 1979, 1976, 1975, 1973, 1970, 1965, 1960, 1959, 1956, 1955, 1954, 1951, 1950, 1946, 1945, 1943, 1940, 1938, 1933, 1932, 1928, 1926, 1925, 1920
4278 TERRACE WALK	2014, 2010, 2006, 2002, 2000, 1996, 1993, 1992, 1991, 1984, 1982, 1979, 1976, 1975, 1973, 1967, 1965, 1962, 1960, 1959, 1956, 1954, 1951, 1950, 1946, 1943, 1940, 1932, 1926, 1920
4280 GILBERT CT	2014, 2010, 2006, 2002, 2000, 1996, 1993, 1992, 1991, 1986, 1984, 1982, 1980, 1979, 1976, 1975, 1973, 1970, 1967, 1965, 1962, 1960, 1959, 1956, 1954, 1951, 1950, 1946, 1945, 1943, 1940, 1938, 1933, 1932, 1928, 1926, 1925, 1920
4280 GILBERT ST	2014, 2010, 2002, 1993, 1984, 1982, 1979, 1976, 1975, 1973, 1965, 1960, 1959, 1956, 1955, 1954, 1951, 1946, 1940, 1932, 1926
4280 TERRACE AVE	2014, 2010, 2006, 2002, 2000, 1996, 1993, 1992, 1991, 1986, 1984, 1982, 1980, 1979, 1976, 1975, 1973, 1970, 1967, 1965, 1962, 1960, 1959, 1956, 1955, 1954, 1951, 1946, 1945, 1943, 1940, 1938, 1933, 1932, 1928, 1926, 1925, 1920
4280 TERRACE CT	2014, 2010, 2006, 2002, 2000, 1996, 1993, 1992, 1991, 1986, 1984, 1982, 1980, 1979, 1976, 1975, 1973, 1970, 1967, 1965, 1962, 1960, 1959, 1956, 1954, 1951, 1950, 1946, 1945, 1943, 1940, 1938, 1933, 1932, 1928, 1926, 1925, 1920

FINDINGS

<u>Address Researched</u>	<u>Address Not Identified in Research Source</u>
4285 GILBERT ST	2014, 2010, 2002, 2000, 1996, 1993, 1992, 1991, 1986, 1984, 1982, 1980, 1979, 1976, 1975, 1973, 1970, 1965, 1960, 1959, 1956, 1955, 1954, 1951, 1950, 1946, 1940, 1932, 1926
4286 TERRACE CT	2014, 2010, 2006, 2002, 2000, 1996, 1993, 1992, 1991, 1986, 1984, 1982, 1980, 1979, 1976, 1975, 1973, 1970, 1967, 1965, 1962, 1960, 1959, 1956, 1954, 1951, 1950, 1946, 1945, 1943, 1940, 1938, 1933, 1932, 1928, 1926, 1925, 1920
4286 TERRACE ST	2014, 2010, 2002, 1993, 1991, 1986, 1984, 1982, 1980, 1979, 1976, 1975, 1973, 1970, 1965, 1960, 1959, 1956, 1955, 1954, 1951, 1950, 1946, 1945, 1940, 1938, 1933, 1932, 1928, 1926, 1925, 1920
4286 TERRACE WALK	2014, 2010, 2006, 2002, 2000, 1996, 1993, 1992, 1984, 1982, 1979, 1976, 1973, 1967, 1965, 1962, 1960, 1959, 1956, 1955, 1954, 1951, 1950, 1946, 1943, 1940, 1932, 1928, 1926, 1925, 1920
4287 GILBERT ST	2014, 2010, 2002, 2000, 1996, 1993, 1992, 1991, 1984, 1982, 1979, 1976, 1975, 1973, 1965, 1960, 1959, 1956, 1954, 1951, 1946, 1940, 1932, 1928, 1926, 1925
4288 GILBERT ST	2014, 2010, 2002, 1993, 1984, 1982, 1979, 1976, 1975, 1973, 1965, 1960, 1959, 1956, 1954, 1951, 1946, 1940, 1932, 1926, 1925
4288 TERRACE ST	2014, 2010, 2006, 2002, 2000, 1996, 1993, 1992, 1991, 1986, 1984, 1982, 1980, 1979, 1976, 1975, 1973, 1970, 1965, 1962, 1960, 1959, 1956, 1955, 1954, 1951, 1950, 1946, 1945, 1943, 1940, 1938, 1933, 1932, 1928, 1926, 1925, 1920
4288 TERRACE WALK	2014, 2010, 2006, 2002, 2000, 1996, 1993, 1992, 1991, 1986, 1984, 1982, 1980, 1979, 1976, 1975, 1973, 1970, 1967, 1965, 1962, 1960, 1959, 1956, 1955, 1954, 1951, 1946, 1943, 1940, 1938, 1933, 1932, 1926, 1920
4289 TERRACE ST	2014, 2010, 2006, 2002, 2000, 1996, 1993, 1991, 1986, 1984, 1982, 1980, 1979, 1976, 1975, 1973, 1970, 1967, 1965, 1962, 1960, 1959, 1956, 1955, 1954, 1951, 1950, 1946, 1945, 1943, 1940, 1938, 1933, 1932, 1928, 1926, 1925, 1920
4289 TERRACE WALK	2014, 2010, 2006, 2002, 2000, 1996, 1993, 1992, 1986, 1984, 1982, 1980, 1979, 1976, 1975, 1973, 1970, 1967, 1965, 1962, 1960, 1959, 1956, 1955, 1954, 1951, 1950, 1946, 1945, 1943, 1940, 1938, 1933, 1932, 1928, 1926, 1925, 1920
4290 TERRACE ST	2014, 2010, 2002, 2000, 1996, 1993, 1991, 1986, 1984, 1982, 1980, 1979, 1976, 1975, 1973, 1970, 1965, 1960, 1959, 1956, 1955, 1954, 1951, 1950, 1946, 1945, 1940, 1938, 1933, 1932, 1928, 1926, 1925, 1920
4290 TERRACE WALK	2014, 2010, 2006, 2002, 2000, 1996, 1993, 1992, 1991, 1986, 1984, 1982, 1979, 1976, 1975, 1973, 1967, 1965, 1962, 1960, 1959, 1956, 1954, 1951, 1950, 1946, 1943, 1940, 1932, 1928, 1926
4291 BROADWAY	2014, 2010, 2006, 2002, 2000, 1996, 1993, 1992, 1991, 1986, 1984, 1982, 1980, 1979, 1976, 1975, 1973, 1970, 1967, 1965, 1962, 1960, 1959, 1956, 1955, 1954, 1951, 1946, 1943, 1940, 1932, 1928, 1926, 1925, 1920
4291 BROADWAY PL	2014, 2010, 2006, 2002, 2000, 1996, 1993, 1992, 1991, 1986, 1984, 1982, 1980, 1979, 1976, 1975, 1973, 1970, 1967, 1965, 1962, 1960, 1959, 1956, 1955, 1954, 1951, 1946, 1945, 1943, 1940, 1938, 1933, 1932, 1928, 1926, 1925, 1920
4291 BROADWAY ST	2014, 2010, 2006, 2002, 2000, 1996, 1993, 1992, 1991, 1986, 1984, 1982, 1980, 1979, 1976, 1975, 1973, 1970, 1967, 1965, 1960, 1959, 1956, 1955, 1954, 1951, 1950, 1946, 1945, 1940, 1938, 1933, 1932, 1928, 1926, 1925, 1920
4291 GILBERT CT	2014, 2010, 2006, 2002, 2000, 1996, 1993, 1992, 1991, 1986, 1984, 1982, 1980, 1979, 1976, 1973, 1970, 1967, 1965, 1962, 1960, 1959, 1956, 1955, 1954, 1951, 1950, 1946, 1945, 1943, 1940, 1938, 1933, 1932, 1928, 1926, 1925, 1920
4291 GILBERT ST	2014, 2010, 2002, 2000, 1996, 1993, 1992, 1991, 1986, 1984, 1982, 1979, 1976, 1975, 1973, 1965, 1960, 1959, 1956, 1954, 1951, 1946, 1940, 1932, 1926
4291 Gilbert St	2006, 2002, 2000, 1996, 1993, 1992, 1991, 1986, 1984, 1982, 1980, 1979, 1976, 1975, 1973, 1970, 1967, 1965, 1962, 1960, 1959, 1956, 1955, 1954, 1951, 1950, 1946, 1945, 1943, 1940, 1938, 1933, 1932, 1928, 1926, 1925, 1920

FINDINGS

<u>Address Researched</u>	<u>Address Not Identified in Research Source</u>
4291 Gilbert St	2006, 2002, 2000, 1996, 1993, 1992, 1991, 1986, 1984, 1982, 1980, 1979, 1976, 1975, 1973, 1970, 1967, 1965, 1962, 1960, 1959, 1956, 1955, 1954, 1951, 1950, 1946, 1945, 1943, 1940, 1938, 1933, 1932, 1928, 1926, 1925, 1920
4295 BROADWAY	2014, 2010, 2006, 2002, 2000, 1996, 1993, 1992, 1991, 1986, 1984, 1982, 1980, 1979, 1976, 1975, 1973, 1970, 1967, 1965, 1962, 1960, 1959, 1956, 1955, 1954, 1951, 1946, 1945, 1943, 1940, 1938, 1932, 1928, 1926, 1925, 1920
4295 BROADWAY ST	2014, 2010, 2006, 2002, 2000, 1996, 1993, 1992, 1991, 1986, 1984, 1982, 1980, 1979, 1976, 1975, 1973, 1970, 1967, 1965, 1960, 1959, 1956, 1955, 1954, 1951, 1950, 1946, 1945, 1940, 1938, 1933, 1932, 1928, 1926, 1925, 1920
4295 GILBERT CT	2014, 2010, 2006, 2002, 2000, 1996, 1993, 1992, 1991, 1986, 1984, 1982, 1980, 1979, 1976, 1975, 1973, 1970, 1967, 1965, 1962, 1960, 1959, 1956, 1954, 1951, 1950, 1946, 1945, 1943, 1940, 1938, 1933, 1932, 1928, 1926, 1925, 1920
4295 GILBERT ST	2014, 2010, 2002, 2000, 1996, 1993, 1992, 1991, 1986, 1984, 1982, 1980, 1979, 1976, 1975, 1973, 1970, 1965, 1960, 1959, 1956, 1955, 1954, 1951, 1946, 1940, 1932, 1926
4297 BROADWAY ST	2014, 2010, 2006, 2002, 2000, 1996, 1993, 1992, 1991, 1986, 1984, 1982, 1980, 1979, 1976, 1975, 1973, 1970, 1965, 1960, 1959, 1956, 1955, 1954, 1951, 1950, 1946, 1945, 1943, 1940, 1938, 1933, 1932, 1928, 1926, 1925, 1920
4297 BROADWAY TER	2014, 2010, 2006, 2002, 2000, 1996, 1993, 1992, 1991, 1986, 1984, 1982, 1979, 1976, 1975, 1973, 1970, 1967, 1965, 1962, 1960, 1959, 1956, 1955, 1954, 1951, 1950, 1946, 1945, 1943, 1940, 1938, 1933, 1932, 1928, 1926, 1925, 1920
4299 BROADWAY	2014, 2010, 2006, 2002, 2000, 1993, 1984, 1982, 1980, 1979, 1976, 1975, 1973, 1970, 1967, 1965, 1962, 1960, 1959, 1956, 1955, 1954, 1951, 1950, 1946, 1945, 1943, 1940, 1938, 1932, 1928, 1926, 1925, 1920
4299 BROADWAY ST	2014, 2010, 2006, 2002, 1996, 1993, 1992, 1986, 1984, 1982, 1980, 1979, 1976, 1975, 1973, 1970, 1965, 1962, 1960, 1959, 1956, 1955, 1954, 1951, 1950, 1946, 1945, 1940, 1938, 1933, 1932, 1928, 1926, 1925, 1920
4299 BROADWAY TER	2014, 2010, 2006, 2002, 2000, 1996, 1993, 1992, 1991, 1986, 1984, 1982, 1979, 1976, 1975, 1973, 1970, 1967, 1965, 1962, 1960, 1959, 1956, 1955, 1954, 1951, 1950, 1946, 1945, 1943, 1940, 1938, 1933, 1932, 1928, 1926, 1925, 1920
4300 Broadway	2006, 2002, 2000, 1996, 1993, 1992, 1991, 1986, 1984, 1982, 1980, 1979, 1976, 1975, 1973, 1970, 1967, 1965, 1962, 1960, 1959, 1956, 1955, 1954, 1951, 1950, 1946, 1945, 1943, 1940, 1938, 1933, 1932, 1928, 1926, 1925, 1920
4300 Broadway	2006, 2002, 2000, 1996, 1993, 1992, 1991, 1986, 1984, 1982, 1980, 1979, 1976, 1975, 1973, 1970, 1967, 1965, 1962, 1960, 1959, 1956, 1955, 1954, 1951, 1950, 1946, 1945, 1943, 1940, 1938, 1933, 1932, 1928, 1926, 1925, 1920
4301 GILBERT CT	2014, 2010, 2006, 2002, 2000, 1996, 1993, 1992, 1991, 1986, 1984, 1982, 1980, 1979, 1976, 1975, 1973, 1970, 1967, 1965, 1962, 1960, 1959, 1956, 1954, 1951, 1950, 1946, 1945, 1943, 1940, 1938, 1933, 1932, 1928, 1926, 1925, 1920
4301 GILBERT ST	2014, 2010, 2002, 1993, 1992, 1991, 1984, 1982, 1980, 1979, 1976, 1975, 1973, 1970, 1965, 1962, 1960, 1959, 1956, 1955, 1954, 1951, 1946, 1945, 1940, 1933, 1932, 1928, 1926, 1920
4303 GILBERT ST	2014, 2010, 2002, 2000, 1993, 1992, 1991, 1984, 1982, 1980, 1979, 1976, 1975, 1973, 1965, 1962, 1960, 1959, 1956, 1954, 1951, 1946, 1940, 1932, 1926, 1920
4305 GILBERT CT	2014, 2010, 2006, 2002, 2000, 1996, 1993, 1992, 1991, 1986, 1984, 1982, 1980, 1979, 1976, 1973, 1970, 1967, 1965, 1962, 1960, 1959, 1956, 1955, 1954, 1951, 1950, 1946, 1945, 1943, 1940, 1938, 1933, 1932, 1928, 1926, 1925, 1920
4305 GILBERT ST	2014, 2010, 2002, 2000, 1996, 1993, 1992, 1984, 1982, 1979, 1976, 1975, 1973, 1965, 1960, 1959, 1956, 1955, 1954, 1951, 1950, 1946, 1940, 1932, 1926
4307 GILBERT ST	2014, 2010, 2006, 2002, 2000, 1996, 1993, 1992, 1991, 1984, 1982, 1979, 1976, 1975, 1973, 1970, 1965, 1962, 1960, 1959, 1956, 1955, 1954, 1951, 1946, 1940, 1932, 1926

FINDINGS

<u>Address Researched</u>	<u>Address Not Identified in Research Source</u>
4501 Broadway	2010, 2006, 2002, 2000, 1996, 1993, 1992, 1991, 1986, 1984, 1982, 1980, 1979, 1976, 1975, 1973, 1970, 1967, 1965, 1962, 1960, 1959, 1956, 1955, 1954, 1951, 1950, 1946, 1945, 1943, 1940, 1938, 1933, 1932, 1928, 1926, 1925, 1920
4501 BROADWAY ST	2014, 2010, 2006, 2002, 2000, 1996, 1993, 1992, 1991, 1986, 1984, 1982, 1980, 1979, 1976, 1973, 1970, 1967, 1965, 1962, 1960, 1959, 1956, 1955, 1954, 1951, 1950, 1946, 1945, 1943, 1940, 1938, 1932, 1928, 1926, 1925, 1920
4501 BROADWAY TER	2014, 2010, 2006, 2002, 2000, 1996, 1993, 1992, 1991, 1986, 1984, 1982, 1979, 1976, 1975, 1973, 1970, 1967, 1965, 1962, 1960, 1959, 1956, 1955, 1954, 1951, 1950, 1946, 1945, 1943, 1940, 1938, 1933, 1932, 1928, 1926, 1925, 1920
4207 Broadway	2006, 2002, 2000, 1996, 1993, 1992, 1991, 1986, 1984, 1982, 1980, 1979, 1976, 1975, 1973, 1970, 1967, 1965, 1962, 1960, 1959, 1956, 1955, 1954, 1951, 1950, 1946, 1945, 1943, 1940, 1938, 1933, 1932, 1928, 1926, 1925, 1920
4207 Broadway	2006, 2002, 2000, 1996, 1993, 1992, 1991, 1986, 1984, 1982, 1980, 1979, 1976, 1975, 1973, 1970, 1967, 1965, 1962, 1960, 1959, 1956, 1955, 1954, 1951, 1950, 1946, 1945, 1943, 1940, 1938, 1933, 1932, 1928, 1926, 1925, 1920
4207 BROADWAY ST	2014, 2010, 2006, 2002, 1996, 1993, 1992, 1991, 1986, 1984, 1982, 1980, 1979, 1976, 1975, 1973, 1970, 1967, 1965, 1960, 1959, 1956, 1955, 1954, 1951, 1950, 1946, 1945, 1943, 1940, 1938, 1933, 1932, 1928, 1926, 1925, 1920
4207 TERRACE ST	2014, 2010, 2002, 2000, 1996, 1993, 1992, 1991, 1986, 1984, 1982, 1980, 1979, 1976, 1975, 1973, 1970, 1965, 1960, 1959, 1956, 1955, 1954, 1951, 1950, 1946, 1945, 1940, 1938, 1933, 1932, 1928, 1926, 1925, 1920
4207 TERRACE WALK	2014, 2010, 2006, 2002, 2000, 1996, 1993, 1992, 1991, 1984, 1982, 1980, 1979, 1976, 1975, 1973, 1970, 1967, 1965, 1962, 1960, 1959, 1956, 1954, 1951, 1946, 1943, 1940, 1932, 1926
4208 TERRACE CT	2014, 2010, 2006, 2002, 2000, 1996, 1993, 1992, 1991, 1986, 1984, 1982, 1980, 1979, 1976, 1973, 1970, 1967, 1965, 1962, 1960, 1959, 1956, 1954, 1951, 1950, 1946, 1945, 1943, 1940, 1938, 1933, 1932, 1928, 1926, 1925, 1920
4208 TERRACE ST	2014, 2010, 2002, 1996, 1993, 1992, 1991, 1986, 1984, 1982, 1980, 1979, 1976, 1975, 1973, 1970, 1965, 1960, 1959, 1956, 1955, 1954, 1951, 1950, 1946, 1945, 1940, 1938, 1933, 1932, 1928, 1926, 1925, 1920
4208 TERRACE WALK	2014, 2010, 2006, 2002, 2000, 1996, 1993, 1992, 1991, 1984, 1982, 1979, 1976, 1975, 1973, 1970, 1967, 1965, 1962, 1960, 1959, 1956, 1955, 1954, 1951, 1946, 1943, 1940, 1932, 1926
4209 TERRACE AVE	2014, 2010, 2006, 2002, 2000, 1996, 1993, 1992, 1991, 1986, 1984, 1982, 1980, 1979, 1976, 1975, 1973, 1970, 1967, 1965, 1962, 1960, 1959, 1956, 1955, 1954, 1951, 1946, 1945, 1943, 1940, 1938, 1933, 1932, 1928, 1926, 1925, 1920
4209 TERRACE CT	2014, 2010, 2006, 2002, 2000, 1996, 1993, 1992, 1991, 1986, 1984, 1982, 1980, 1979, 1976, 1975, 1973, 1970, 1967, 1965, 1962, 1960, 1959, 1956, 1954, 1951, 1950, 1946, 1945, 1943, 1940, 1938, 1933, 1932, 1928, 1926, 1925, 1920
4209 TERRACE ST	2014, 2010, 2002, 2000, 1996, 1993, 1991, 1986, 1984, 1982, 1980, 1979, 1976, 1975, 1973, 1970, 1965, 1960, 1959, 1956, 1955, 1954, 1951, 1950, 1946, 1945, 1940, 1938, 1933, 1932, 1928, 1926, 1925, 1920
4209 TERRACE WALK	2014, 2010, 2006, 2002, 2000, 1996, 1993, 1992, 1991, 1984, 1982, 1980, 1979, 1976, 1975, 1973, 1970, 1967, 1965, 1962, 1960, 1959, 1956, 1955, 1954, 1951, 1950, 1946, 1943, 1940, 1938, 1932, 1928, 1926, 1925
4210 GILBERT CT	2014, 2010, 2006, 2002, 2000, 1996, 1993, 1992, 1991, 1986, 1984, 1982, 1980, 1979, 1976, 1975, 1973, 1970, 1967, 1965, 1962, 1960, 1959, 1956, 1955, 1954, 1951, 1950, 1946, 1945, 1943, 1940, 1938, 1933, 1932, 1926, 1925, 1920
4210 GILBERT ST	2014, 2010, 2002, 1996, 1993, 1992, 1991, 1986, 1984, 1982, 1979, 1976, 1975, 1973, 1965, 1960, 1959, 1956, 1954, 1951, 1946, 1940, 1932, 1926, 1920

FINDINGS

<u>Address Researched</u>	<u>Address Not Identified in Research Source</u>
4211 TERRACE CT	2014, 2010, 2006, 2002, 2000, 1996, 1993, 1992, 1991, 1986, 1984, 1982, 1980, 1979, 1976, 1973, 1970, 1967, 1965, 1962, 1960, 1959, 1956, 1955, 1954, 1951, 1950, 1946, 1943, 1940, 1938, 1933, 1932, 1928, 1926, 1925, 1920
4211 TERRACE ST	2014, 2010, 2002, 2000, 1996, 1993, 1992, 1991, 1986, 1984, 1982, 1980, 1979, 1976, 1975, 1973, 1970, 1965, 1962, 1960, 1959, 1956, 1955, 1954, 1951, 1950, 1946, 1945, 1940, 1938, 1933, 1932, 1928, 1926, 1925, 1920
4211 TERRACE WALK	2014, 2010, 2006, 2002, 2000, 1996, 1993, 1992, 1991, 1984, 1982, 1979, 1976, 1975, 1973, 1967, 1965, 1962, 1960, 1959, 1956, 1955, 1954, 1951, 1950, 1946, 1945, 1943, 1940, 1938, 1933, 1932, 1928, 1926
4212 GILBERT AVE	2014, 2010, 2006, 2002, 2000, 1996, 1993, 1992, 1991, 1986, 1984, 1982, 1980, 1979, 1976, 1975, 1973, 1970, 1967, 1965, 1962, 1960, 1959, 1956, 1955, 1954, 1951, 1946, 1945, 1943, 1940, 1938, 1933, 1932, 1928, 1926, 1925, 1920
4212 GILBERT ST	2014, 2010, 2006, 2002, 1993, 1992, 1991, 1986, 1984, 1982, 1980, 1979, 1976, 1975, 1973, 1965, 1962, 1960, 1959, 1956, 1954, 1951, 1950, 1946, 1940, 1932, 1928, 1926, 1920
4212 TERRACE CT	2014, 2010, 2006, 2002, 2000, 1996, 1993, 1992, 1991, 1986, 1984, 1982, 1980, 1979, 1976, 1975, 1973, 1970, 1967, 1965, 1962, 1960, 1959, 1956, 1954, 1951, 1950, 1946, 1945, 1940, 1938, 1933, 1932, 1928, 1926, 1925, 1920
4212 TERRACE ST	2014, 2010, 2002, 1993, 1992, 1991, 1986, 1984, 1982, 1980, 1979, 1976, 1975, 1973, 1970, 1965, 1960, 1959, 1956, 1955, 1954, 1951, 1950, 1946, 1945, 1940, 1938, 1933, 1932, 1928, 1926, 1925, 1920
4212 Terrace St	2014, 2006, 2002, 2000, 1996, 1993, 1992, 1991, 1986, 1984, 1982, 1980, 1979, 1976, 1975, 1973, 1970, 1967, 1965, 1962, 1960, 1959, 1956, 1955, 1954, 1951, 1950, 1946, 1945, 1943, 1940, 1938, 1933, 1932, 1928, 1926, 1925, 1920
4212 Terrace St	2014, 2006, 2002, 2000, 1996, 1993, 1992, 1991, 1986, 1984, 1982, 1980, 1979, 1976, 1975, 1973, 1970, 1967, 1965, 1962, 1960, 1959, 1956, 1955, 1954, 1951, 1950, 1946, 1945, 1943, 1940, 1938, 1933, 1932, 1928, 1926, 1925, 1920
4212 TERRACE WALK	2014, 2010, 2006, 2002, 2000, 1996, 1993, 1992, 1991, 1986, 1984, 1982, 1979, 1976, 1973, 1967, 1965, 1962, 1960, 1959, 1956, 1955, 1954, 1951, 1946, 1943, 1940, 1932, 1926, 1925, 1920
4213 TERRACE CT	2014, 2010, 2006, 2002, 2000, 1996, 1993, 1992, 1991, 1986, 1984, 1982, 1980, 1979, 1976, 1975, 1973, 1970, 1967, 1965, 1962, 1960, 1959, 1956, 1954, 1951, 1950, 1946, 1945, 1943, 1940, 1938, 1933, 1932, 1928, 1926, 1925, 1920
4213 TERRACE ST	2014, 2010, 2006, 2002, 2000, 1996, 1993, 1992, 1991, 1986, 1984, 1982, 1980, 1979, 1976, 1975, 1973, 1970, 1965, 1960, 1959, 1956, 1955, 1954, 1951, 1950, 1946, 1945, 1940, 1938, 1933, 1932, 1928, 1926, 1925, 1920
4213 TERRACE WALK	2014, 2010, 2006, 2002, 2000, 1996, 1993, 1992, 1986, 1984, 1982, 1980, 1979, 1976, 1975, 1973, 1970, 1967, 1965, 1962, 1960, 1959, 1956, 1954, 1951, 1946, 1943, 1940, 1938, 1932, 1926, 1920
4214 BROADWAY	2014, 2010, 2006, 2002, 2000, 1996, 1993, 1992, 1991, 1986, 1984, 1982, 1980, 1979, 1976, 1975, 1973, 1970, 1967, 1965, 1962, 1960, 1959, 1956, 1955, 1954, 1951, 1950, 1946, 1945, 1943, 1940, 1938, 1932, 1926, 1920
4214 GILBERT ST	2014, 2010, 2002, 2000, 1996, 1993, 1992, 1991, 1986, 1984, 1982, 1980, 1979, 1976, 1975, 1973, 1970, 1965, 1960, 1959, 1956, 1954, 1951, 1946, 1940, 1932, 1926, 1920
4214 TERRACE CT	2014, 2010, 2006, 2002, 2000, 1996, 1993, 1992, 1991, 1986, 1984, 1982, 1980, 1979, 1976, 1975, 1973, 1970, 1967, 1965, 1962, 1960, 1959, 1956, 1954, 1951, 1950, 1946, 1945, 1943, 1940, 1938, 1933, 1932, 1928, 1926, 1925, 1920
4214 TERRACE ST	2014, 2010, 2006, 2002, 2000, 1996, 1993, 1992, 1991, 1986, 1984, 1982, 1980, 1979, 1976, 1975, 1973, 1970, 1965, 1960, 1959, 1956, 1955, 1954, 1951, 1950, 1946, 1945, 1940, 1938, 1933, 1932, 1928, 1926, 1925, 1920

FINDINGS

<u>Address Researched</u>	<u>Address Not Identified in Research Source</u>
4214 TERRACE WALK	2014, 2010, 2006, 2002, 2000, 1996, 1993, 1992, 1991, 1984, 1982, 1979, 1976, 1975, 1973, 1970, 1967, 1965, 1962, 1960, 1959, 1956, 1955, 1954, 1951, 1946, 1943, 1940, 1933, 1932, 1926, 1920
4215 TERRACE AVE	2014, 2010, 2006, 2002, 2000, 1996, 1993, 1992, 1991, 1986, 1984, 1982, 1980, 1979, 1976, 1975, 1973, 1970, 1967, 1965, 1962, 1960, 1959, 1956, 1955, 1954, 1951, 1946, 1945, 1943, 1940, 1938, 1933, 1932, 1928, 1926
4215 TERRACE CT	2014, 2010, 2006, 2002, 2000, 1996, 1993, 1992, 1991, 1986, 1984, 1982, 1980, 1979, 1976, 1973, 1970, 1967, 1965, 1962, 1960, 1959, 1956, 1954, 1951, 1950, 1946, 1943, 1940, 1938, 1933, 1932, 1928, 1926, 1925, 1920
4215 TERRACE ST	2014, 2010, 2006, 2002, 1993, 1991, 1986, 1984, 1982, 1980, 1979, 1976, 1975, 1973, 1970, 1965, 1960, 1959, 1956, 1955, 1954, 1951, 1950, 1946, 1945, 1940, 1938, 1933, 1932, 1928, 1926, 1925, 1920
4215 Terrace St	2010, 2006, 2002, 2000, 1996, 1993, 1992, 1991, 1986, 1984, 1982, 1980, 1979, 1976, 1975, 1973, 1970, 1967, 1965, 1962, 1960, 1959, 1956, 1955, 1954, 1951, 1950, 1946, 1945, 1943, 1940, 1938, 1933, 1932, 1928, 1926, 1925, 1920
4215 Terrace St	2010, 2006, 2002, 2000, 1996, 1993, 1992, 1991, 1986, 1984, 1982, 1980, 1979, 1976, 1975, 1973, 1970, 1967, 1965, 1962, 1960, 1959, 1956, 1955, 1954, 1951, 1950, 1946, 1945, 1943, 1940, 1938, 1933, 1932, 1928, 1926, 1925, 1920
4215 TERRACE WALK	2014, 2010, 2006, 2002, 2000, 1996, 1993, 1992, 1986, 1984, 1982, 1979, 1976, 1973, 1967, 1965, 1962, 1960, 1959, 1956, 1954, 1951, 1946, 1943, 1940, 1932, 1926, 1925, 1920
4216 BROADWAY	2014, 2010, 2006, 2002, 2000, 1996, 1993, 1992, 1991, 1986, 1984, 1982, 1980, 1979, 1976, 1975, 1973, 1970, 1967, 1965, 1962, 1960, 1959, 1956, 1955, 1954, 1951, 1950, 1946, 1945, 1943, 1940, 1938, 1933, 1932, 1926, 1925, 1920
4216 GILBERT ST	2014, 2010, 2002, 1996, 1993, 1992, 1991, 1984, 1982, 1979, 1976, 1975, 1973, 1965, 1960, 1959, 1956, 1954, 1951, 1946, 1940, 1932, 1926, 1920
4216 TERRACE CT	2014, 2010, 2006, 2002, 2000, 1996, 1993, 1992, 1991, 1986, 1984, 1982, 1980, 1979, 1976, 1975, 1973, 1970, 1967, 1965, 1962, 1960, 1959, 1956, 1954, 1951, 1950, 1946, 1945, 1943, 1940, 1938, 1933, 1932, 1928, 1926, 1925, 1920
4216 TERRACE ST	2014, 2010, 2006, 2002, 2000, 1996, 1993, 1992, 1991, 1986, 1984, 1982, 1980, 1979, 1976, 1975, 1973, 1970, 1965, 1960, 1959, 1956, 1955, 1954, 1951, 1950, 1946, 1945, 1940, 1938, 1933, 1932, 1928, 1926, 1925, 1920
4216 TERRACE WALK	2014, 2010, 2006, 2002, 2000, 1996, 1993, 1992, 1991, 1984, 1982, 1980, 1979, 1976, 1975, 1973, 1970, 1967, 1965, 1962, 1960, 1959, 1956, 1955, 1954, 1951, 1946, 1943, 1940, 1932, 1928, 1926
4217 TERRACE AVE	2014, 2010, 2006, 2002, 2000, 1996, 1993, 1992, 1991, 1986, 1984, 1982, 1980, 1979, 1976, 1973, 1970, 1967, 1965, 1962, 1960, 1959, 1956, 1955, 1954, 1951, 1950, 1946, 1945, 1943, 1940, 1938, 1933, 1932, 1928, 1926, 1925, 1920
4217 TERRACE CT	2014, 2010, 2006, 2002, 2000, 1996, 1993, 1992, 1991, 1986, 1984, 1982, 1980, 1979, 1976, 1973, 1970, 1967, 1965, 1962, 1960, 1959, 1956, 1954, 1951, 1950, 1946, 1945, 1943, 1940, 1938, 1933, 1932, 1928, 1926, 1925, 1920
4217 TERRACE ST	2014, 2010, 2006, 2002, 1993, 1991, 1986, 1984, 1982, 1980, 1979, 1976, 1975, 1973, 1970, 1965, 1960, 1959, 1956, 1955, 1954, 1951, 1950, 1946, 1945, 1940, 1938, 1933, 1932, 1928, 1926, 1925, 1920
4217 Terrace St	2014, 2006, 2002, 2000, 1996, 1993, 1992, 1991, 1986, 1984, 1982, 1980, 1979, 1976, 1975, 1973, 1970, 1967, 1965, 1962, 1960, 1959, 1956, 1955, 1954, 1951, 1950, 1946, 1945, 1943, 1940, 1938, 1933, 1932, 1928, 1926, 1925, 1920
4217 Terrace St	2014, 2006, 2002, 2000, 1996, 1993, 1992, 1991, 1986, 1984, 1982, 1980, 1979, 1976, 1975, 1973, 1970, 1967, 1965, 1962, 1960, 1959, 1956, 1955, 1954, 1951, 1950, 1946, 1945, 1943, 1940, 1938, 1933, 1932, 1928, 1926, 1925, 1920

FINDINGS

<u>Address Researched</u>	<u>Address Not Identified in Research Source</u>
4217 TERRACE WALK	2014, 2010, 2006, 2002, 2000, 1996, 1993, 1992, 1984, 1982, 1979, 1976, 1975, 1973, 1967, 1965, 1962, 1960, 1959, 1956, 1954, 1951, 1946, 1943, 1940, 1932, 1926, 1920
4218 TERRACE CT	2014, 2010, 2006, 2002, 2000, 1996, 1993, 1992, 1991, 1986, 1984, 1982, 1980, 1979, 1976, 1973, 1970, 1967, 1965, 1962, 1960, 1959, 1956, 1954, 1951, 1950, 1946, 1945, 1943, 1940, 1938, 1933, 1932, 1928, 1926, 1925, 1920
4218 TERRACE ST	2014, 2010, 2002, 2000, 1996, 1993, 1992, 1991, 1986, 1984, 1982, 1980, 1979, 1976, 1975, 1973, 1970, 1965, 1960, 1959, 1956, 1955, 1954, 1951, 1950, 1946, 1945, 1940, 1938, 1933, 1932, 1928, 1926, 1925, 1920
4218 TERRACE WALK	2014, 2010, 2006, 2002, 2000, 1996, 1993, 1992, 1984, 1982, 1979, 1976, 1975, 1973, 1967, 1965, 1962, 1960, 1959, 1956, 1955, 1954, 1951, 1946, 1943, 1940, 1932, 1926, 1925, 1920
4219 TERRACE AVE	2014, 2010, 2006, 2002, 2000, 1996, 1993, 1992, 1991, 1986, 1984, 1982, 1980, 1979, 1976, 1975, 1973, 1970, 1967, 1965, 1962, 1960, 1959, 1956, 1955, 1954, 1951, 1946, 1945, 1943, 1940, 1938, 1933, 1932, 1928, 1926, 1925, 1920
4219 TERRACE ST	2014, 2010, 2002, 2000, 1996, 1993, 1992, 1991, 1986, 1984, 1982, 1980, 1979, 1976, 1975, 1973, 1970, 1965, 1960, 1959, 1956, 1955, 1954, 1951, 1950, 1946, 1945, 1940, 1938, 1933, 1932, 1928, 1926, 1925, 1920
4219 TERRACE WALK	2014, 2010, 2006, 2002, 2000, 1996, 1993, 1992, 1991, 1986, 1984, 1982, 1979, 1976, 1975, 1973, 1967, 1965, 1962, 1960, 1959, 1956, 1954, 1951, 1950, 1946, 1943, 1940, 1932, 1926
4220 BROADWAY	2014, 2010, 2002, 2000, 1993, 1984, 1982, 1980, 1979, 1976, 1975, 1973, 1970, 1967, 1965, 1962, 1960, 1959, 1956, 1955, 1954, 1951, 1950, 1946, 1943, 1940, 1933, 1932, 1928, 1926, 1920
4220 Broadway	2010, 2006, 2002, 2000, 1996, 1993, 1992, 1991, 1986, 1984, 1982, 1980, 1979, 1976, 1975, 1973, 1970, 1967, 1965, 1962, 1960, 1959, 1956, 1955, 1954, 1951, 1950, 1946, 1945, 1943, 1940, 1938, 1933, 1932, 1928, 1926, 1925, 1920
4220 Broadway	2010, 2006, 2002, 2000, 1996, 1993, 1992, 1991, 1986, 1984, 1982, 1980, 1979, 1976, 1975, 1973, 1970, 1967, 1965, 1962, 1960, 1959, 1956, 1955, 1954, 1951, 1950, 1946, 1945, 1943, 1940, 1938, 1933, 1932, 1928, 1926, 1925, 1920
4220 BROADWAY ST	2014, 2010, 2006, 2002, 1996, 1993, 1992, 1991, 1986, 1984, 1982, 1980, 1979, 1976, 1973, 1970, 1965, 1960, 1959, 1956, 1955, 1954, 1951, 1950, 1946, 1945, 1940, 1938, 1933, 1932, 1928, 1926, 1925, 1920
4220 BROADWAY TER	2014, 2010, 2006, 2002, 2000, 1996, 1993, 1992, 1991, 1986, 1984, 1982, 1979, 1976, 1975, 1973, 1970, 1967, 1965, 1962, 1960, 1959, 1956, 1955, 1954, 1951, 1950, 1946, 1945, 1943, 1940, 1938, 1933, 1932, 1928, 1926, 1925, 1920
4220 TERRACE AVE	2014, 2010, 2006, 2002, 2000, 1996, 1993, 1992, 1991, 1986, 1984, 1982, 1980, 1979, 1976, 1975, 1973, 1970, 1967, 1965, 1962, 1960, 1959, 1956, 1955, 1954, 1951, 1946, 1945, 1943, 1940, 1938, 1933, 1932, 1928, 1926, 1925, 1920
4220 TERRACE ST	2014, 2010, 2002, 1993, 1991, 1984, 1982, 1980, 1979, 1976, 1975, 1973, 1970, 1965, 1960, 1959, 1956, 1955, 1954, 1951, 1950, 1946, 1945, 1940, 1938, 1933, 1932, 1928, 1926, 1925, 1920
4220 TERRACE WALK	2014, 2010, 2006, 2002, 2000, 1996, 1993, 1992, 1986, 1984, 1982, 1979, 1976, 1975, 1973, 1967, 1965, 1962, 1960, 1959, 1956, 1954, 1951, 1946, 1943, 1940, 1932, 1926
4221 TERRACE CT	2014, 2010, 2006, 2002, 2000, 1996, 1993, 1992, 1991, 1986, 1984, 1982, 1980, 1979, 1976, 1975, 1973, 1970, 1967, 1965, 1962, 1960, 1959, 1956, 1954, 1951, 1950, 1946, 1945, 1943, 1940, 1938, 1933, 1932, 1928, 1926, 1925, 1920
4221 TERRACE ST	2014, 2010, 2002, 2000, 1996, 1993, 1992, 1991, 1986, 1984, 1982, 1980, 1979, 1976, 1975, 1973, 1970, 1965, 1960, 1959, 1956, 1955, 1954, 1951, 1950, 1946, 1945, 1940, 1938, 1933, 1932, 1928, 1926, 1925, 1920

FINDINGS

<u>Address Researched</u>	<u>Address Not Identified in Research Source</u>
4221 TERRACE WALK	2014, 2010, 2006, 2002, 2000, 1996, 1993, 1992, 1991, 1984, 1982, 1979, 1976, 1975, 1973, 1967, 1965, 1962, 1960, 1959, 1956, 1954, 1951, 1946, 1943, 1940, 1932, 1926, 1925, 1920
4222 TERRACE CT	2014, 2010, 2006, 2002, 2000, 1996, 1993, 1992, 1991, 1986, 1984, 1982, 1980, 1979, 1976, 1975, 1973, 1970, 1967, 1965, 1962, 1960, 1959, 1956, 1954, 1951, 1950, 1946, 1945, 1943, 1940, 1938, 1933, 1932, 1928, 1926, 1925, 1920
4222 TERRACE ST	2014, 2010, 2002, 2000, 1996, 1993, 1991, 1986, 1984, 1982, 1980, 1979, 1976, 1975, 1973, 1970, 1965, 1962, 1960, 1959, 1956, 1955, 1954, 1951, 1950, 1946, 1945, 1943, 1940, 1938, 1933, 1932, 1928, 1926, 1925, 1920
4222 TERRACE WALK	2014, 2010, 2006, 2002, 2000, 1996, 1993, 1992, 1991, 1984, 1982, 1979, 1976, 1975, 1973, 1970, 1967, 1965, 1962, 1960, 1959, 1956, 1955, 1954, 1951, 1946, 1943, 1940, 1938, 1932, 1928, 1926
4223 TERRACE AVE	2014, 2010, 2006, 2002, 2000, 1996, 1993, 1992, 1991, 1986, 1984, 1982, 1980, 1979, 1976, 1975, 1973, 1970, 1967, 1965, 1962, 1960, 1959, 1956, 1955, 1954, 1951, 1946, 1945, 1943, 1940, 1938, 1933, 1932, 1928, 1926, 1925, 1920
4223 TERRACE CT	2014, 2010, 2006, 2002, 2000, 1996, 1993, 1992, 1991, 1986, 1984, 1982, 1980, 1979, 1976, 1975, 1973, 1970, 1967, 1965, 1962, 1960, 1959, 1956, 1954, 1951, 1950, 1946, 1945, 1943, 1940, 1938, 1933, 1932, 1928, 1926, 1925, 1920
4223 TERRACE ST	2014, 2010, 2002, 1993, 1986, 1984, 1982, 1980, 1979, 1976, 1973, 1970, 1965, 1960, 1959, 1956, 1955, 1954, 1951, 1950, 1946, 1945, 1940, 1938, 1933, 1932, 1928, 1926, 1925, 1920
4223 TERRACE WALK	2014, 2010, 2006, 2002, 2000, 1996, 1993, 1992, 1991, 1984, 1982, 1979, 1976, 1973, 1967, 1965, 1962, 1960, 1959, 1956, 1954, 1951, 1946, 1943, 1940, 1932, 1926
4224 BROADWAY	2014, 2010, 2006, 2002, 2000, 1996, 1993, 1992, 1991, 1986, 1984, 1982, 1980, 1979, 1976, 1975, 1973, 1970, 1967, 1965, 1962, 1960, 1959, 1956, 1955, 1954, 1951, 1946, 1943, 1940, 1932, 1926
4224 BROADWAY PL	2014, 2010, 2006, 2002, 2000, 1996, 1993, 1992, 1991, 1986, 1984, 1982, 1980, 1979, 1976, 1975, 1973, 1970, 1967, 1965, 1962, 1960, 1959, 1956, 1955, 1954, 1951, 1946, 1945, 1943, 1940, 1938, 1933, 1932, 1928, 1926, 1925, 1920
4224 BROADWAY ST	2014, 2010, 2006, 2002, 2000, 1996, 1993, 1992, 1991, 1986, 1984, 1982, 1980, 1979, 1976, 1975, 1973, 1970, 1965, 1960, 1959, 1956, 1955, 1954, 1951, 1950, 1946, 1945, 1940, 1938, 1933, 1932, 1928, 1926, 1925, 1920
4224 TERRACE CT	2014, 2010, 2006, 2002, 2000, 1996, 1993, 1992, 1991, 1986, 1984, 1982, 1980, 1979, 1976, 1973, 1970, 1967, 1965, 1962, 1960, 1959, 1956, 1955, 1954, 1951, 1950, 1946, 1945, 1943, 1940, 1938, 1933, 1932, 1928, 1926, 1925, 1920
4224 TERRACE ST	2014, 2010, 2002, 2000, 1996, 1993, 1992, 1991, 1986, 1984, 1982, 1980, 1979, 1976, 1975, 1973, 1970, 1965, 1960, 1959, 1956, 1955, 1954, 1951, 1950, 1946, 1945, 1940, 1938, 1933, 1932, 1928, 1926, 1925, 1920
4224 TERRACE WALK	2014, 2010, 2006, 2002, 2000, 1996, 1993, 1992, 1991, 1984, 1982, 1979, 1976, 1975, 1973, 1970, 1967, 1965, 1962, 1960, 1959, 1956, 1955, 1954, 1951, 1950, 1946, 1943, 1940, 1932, 1926, 1925, 1920
4225 BROADWAY	2014, 2010, 2006, 2002, 2000, 1993, 1992, 1991, 1984, 1982, 1980, 1979, 1976, 1975, 1973, 1970, 1967, 1965, 1962, 1960, 1959, 1956, 1955, 1954, 1951, 1950, 1946, 1945, 1943, 1940, 1938, 1933, 1932, 1928, 1926, 1925, 1920
4225 BROADWAY ST	2014, 2010, 2006, 2002, 1996, 1993, 1992, 1991, 1986, 1984, 1982, 1980, 1979, 1976, 1975, 1973, 1970, 1965, 1960, 1959, 1956, 1955, 1954, 1951, 1950, 1946, 1945, 1940, 1938, 1933, 1932, 1928, 1926, 1925, 1920
4225 BROADWAY TER	2014, 2010, 2006, 2002, 2000, 1996, 1993, 1992, 1991, 1986, 1984, 1982, 1979, 1976, 1975, 1973, 1970, 1967, 1965, 1962, 1960, 1959, 1956, 1955, 1954, 1951, 1950, 1946, 1945, 1943, 1940, 1938, 1933, 1932, 1928, 1926, 1925, 1920

FINDINGS

<u>Address Researched</u>	<u>Address Not Identified in Research Source</u>
4231 GILBERT ST	2014, 2010, 2002, 2000, 1996, 1993, 1992, 1984, 1982, 1979, 1976, 1975, 1973, 1965, 1960, 1959, 1956, 1955, 1954, 1951, 1950, 1946, 1940, 1933, 1932, 1926
4231 TERRACE CT	2014, 2010, 2006, 2002, 2000, 1996, 1993, 1992, 1991, 1986, 1984, 1982, 1980, 1979, 1976, 1975, 1973, 1970, 1967, 1965, 1962, 1960, 1959, 1956, 1954, 1951, 1950, 1946, 1945, 1943, 1940, 1938, 1933, 1932, 1928, 1926, 1925, 1920
4231 TERRACE ST	2014, 2010, 2002, 1993, 1991, 1986, 1984, 1982, 1980, 1979, 1976, 1975, 1973, 1970, 1965, 1960, 1959, 1956, 1955, 1954, 1951, 1950, 1946, 1945, 1940, 1938, 1933, 1932, 1928, 1926, 1925, 1920
4231 Terrace St	2014, 2006, 2002, 2000, 1996, 1993, 1992, 1991, 1986, 1984, 1982, 1980, 1979, 1976, 1975, 1973, 1970, 1967, 1965, 1962, 1960, 1959, 1956, 1955, 1954, 1951, 1950, 1946, 1945, 1943, 1940, 1938, 1933, 1932, 1928, 1926, 1925, 1920
4231 Terrace St	2014, 2006, 2002, 2000, 1996, 1993, 1992, 1991, 1986, 1984, 1982, 1980, 1979, 1976, 1975, 1973, 1970, 1967, 1965, 1962, 1960, 1959, 1956, 1955, 1954, 1951, 1950, 1946, 1945, 1943, 1940, 1938, 1933, 1932, 1928, 1926, 1925, 1920
4231 TERRACE WALK	2014, 2010, 2006, 2002, 2000, 1996, 1993, 1992, 1984, 1982, 1979, 1976, 1975, 1973, 1967, 1965, 1962, 1960, 1959, 1956, 1955, 1954, 1951, 1950, 1946, 1943, 1940, 1932, 1928, 1926
4232 TERRACE CT	2014, 2010, 2006, 2002, 2000, 1996, 1993, 1992, 1991, 1986, 1984, 1982, 1980, 1979, 1976, 1975, 1973, 1970, 1967, 1965, 1962, 1960, 1959, 1956, 1954, 1951, 1950, 1946, 1945, 1943, 1940, 1938, 1933, 1932, 1928, 1926, 1925, 1920
4232 TERRACE DR	2014, 2010, 2006, 2002, 2000, 1996, 1993, 1992, 1991, 1986, 1984, 1982, 1980, 1979, 1976, 1975, 1973, 1970, 1967, 1965, 1962, 1960, 1959, 1956, 1955, 1954, 1951, 1946, 1945, 1943, 1940, 1938, 1933, 1932, 1928, 1926, 1925, 1920
4232 TERRACE ST	2014, 2010, 2002, 2000, 1996, 1993, 1991, 1986, 1984, 1982, 1980, 1979, 1976, 1975, 1973, 1970, 1965, 1960, 1959, 1956, 1955, 1954, 1951, 1950, 1946, 1945, 1940, 1938, 1933, 1932, 1928, 1926, 1925, 1920
4232 TERRACE WALK	2014, 2010, 2006, 2002, 2000, 1996, 1993, 1992, 1984, 1982, 1979, 1976, 1973, 1967, 1965, 1962, 1960, 1959, 1956, 1955, 1954, 1951, 1950, 1946, 1943, 1940, 1932, 1926
4233 TERRACE WALK	2014, 2010, 2006, 2002, 2000, 1996, 1993, 1992, 1991, 1986, 1984, 1982, 1980, 1979, 1976, 1975, 1973, 1970, 1967, 1965, 1962, 1960, 1959, 1956, 1955, 1954, 1951, 1950, 1946, 1945, 1943, 1940, 1938, 1933, 1932, 1926, 1925, 1920
4234 TERRACE ST	2014, 2010, 2002, 2000, 1996, 1993, 1992, 1991, 1986, 1984, 1982, 1980, 1979, 1976, 1975, 1973, 1970, 1967, 1965, 1962, 1960, 1959, 1956, 1955, 1954, 1951, 1950, 1946, 1945, 1943, 1940, 1938, 1933, 1932, 1928, 1926, 1925, 1920
4234 TERRACE WALK	2014, 2010, 2006, 2002, 2000, 1996, 1993, 1992, 1991, 1986, 1984, 1982, 1980, 1979, 1976, 1975, 1973, 1970, 1967, 1965, 1962, 1960, 1959, 1956, 1955, 1954, 1951, 1950, 1946, 1945, 1943, 1940, 1932, 1926
4235 TERRACE CT	2014, 2010, 2006, 2002, 2000, 1996, 1993, 1992, 1991, 1986, 1984, 1982, 1980, 1979, 1976, 1973, 1970, 1967, 1965, 1962, 1960, 1959, 1956, 1954, 1951, 1950, 1946, 1943, 1940, 1938, 1933, 1932, 1928, 1926, 1925, 1920
4235 TERRACE ST	2014, 2010, 2006, 2002, 1996, 1993, 1991, 1984, 1982, 1980, 1979, 1976, 1975, 1973, 1970, 1965, 1960, 1959, 1956, 1955, 1954, 1951, 1950, 1946, 1945, 1940, 1938, 1933, 1932, 1928, 1926, 1925, 1920
4235 TERRACE WALK	2014, 2010, 2006, 2002, 2000, 1996, 1993, 1992, 1984, 1982, 1979, 1976, 1973, 1967, 1965, 1962, 1960, 1959, 1956, 1955, 1954, 1951, 1946, 1943, 1940, 1932, 1926
4235A TERRACE WALK	2014, 2010, 2006, 2002, 2000, 1996, 1993, 1992, 1991, 1986, 1984, 1982, 1980, 1979, 1976, 1975, 1973, 1970, 1967, 1965, 1962, 1960, 1959, 1956, 1954, 1951, 1950, 1946, 1945, 1943, 1940, 1938, 1932, 1928, 1926, 1925, 1920

FINDINGS

<u>Address Researched</u>	<u>Address Not Identified in Research Source</u>
4239 GILBERT ST	2014, 2010, 2002, 2000, 1996, 1993, 1992, 1984, 1982, 1979, 1976, 1975, 1973, 1965, 1960, 1959, 1956, 1955, 1954, 1951, 1950, 1946, 1940, 1932, 1926, 1920
4239 TERRACE CT	2014, 2010, 2006, 2002, 2000, 1996, 1993, 1992, 1991, 1986, 1984, 1982, 1980, 1979, 1976, 1973, 1970, 1967, 1965, 1962, 1960, 1959, 1956, 1954, 1951, 1950, 1946, 1945, 1943, 1940, 1938, 1933, 1932, 1928, 1926, 1925, 1920
4239 TERRACE ST	2014, 2010, 2002, 1993, 1991, 1986, 1984, 1982, 1980, 1979, 1976, 1975, 1973, 1970, 1965, 1960, 1959, 1956, 1955, 1954, 1951, 1950, 1946, 1945, 1940, 1938, 1933, 1932, 1928, 1926, 1925, 1920
4239 Terrace St	2014, 2006, 2002, 2000, 1996, 1993, 1992, 1991, 1986, 1984, 1982, 1980, 1979, 1976, 1975, 1973, 1970, 1967, 1965, 1962, 1960, 1959, 1956, 1955, 1954, 1951, 1950, 1946, 1945, 1943, 1940, 1938, 1933, 1932, 1928, 1926, 1925, 1920
4239 Terrace St	2014, 2006, 2002, 2000, 1996, 1993, 1992, 1991, 1986, 1984, 1982, 1980, 1979, 1976, 1975, 1973, 1970, 1967, 1965, 1962, 1960, 1959, 1956, 1955, 1954, 1951, 1950, 1946, 1945, 1943, 1940, 1938, 1933, 1932, 1928, 1926, 1925, 1920
4239 TERRACE WALK	2014, 2010, 2006, 2002, 2000, 1996, 1993, 1992, 1984, 1982, 1979, 1976, 1975, 1973, 1967, 1965, 1962, 1960, 1959, 1956, 1955, 1954, 1951, 1950, 1946, 1943, 1940, 1932, 1926
4240 GILBERT	2014, 2010, 2006, 2002, 2000, 1996, 1993, 1992, 1991, 1984, 1982, 1980, 1979, 1976, 1975, 1973, 1970, 1967, 1965, 1962, 1960, 1959, 1956, 1955, 1954, 1951, 1950, 1946, 1945, 1943, 1940, 1938, 1933, 1932, 1928, 1926, 1925, 1920
4240 GILBERT CT	2014, 2010, 2006, 2002, 2000, 1996, 1993, 1992, 1991, 1986, 1984, 1982, 1980, 1979, 1976, 1973, 1970, 1967, 1965, 1962, 1960, 1959, 1956, 1955, 1954, 1951, 1950, 1946, 1945, 1943, 1940, 1938, 1933, 1932, 1928, 1926, 1925, 1920
4240 GILBERT LN	2014, 2010, 2006, 2002, 2000, 1996, 1993, 1992, 1991, 1986, 1984, 1982, 1980, 1979, 1976, 1975, 1973, 1970, 1967, 1965, 1962, 1960, 1959, 1956, 1955, 1954, 1951, 1946, 1945, 1943, 1940, 1938, 1933, 1932, 1928, 1926, 1925, 1920
4240 GILBERT ST	2014, 2010, 2002, 1996, 1993, 1992, 1986, 1984, 1982, 1979, 1976, 1975, 1973, 1970, 1965, 1960, 1959, 1956, 1954, 1951, 1950, 1946, 1940, 1938, 1932, 1926
4241 GILBERT CT	2014, 2010, 2006, 2002, 2000, 1996, 1993, 1992, 1991, 1986, 1984, 1982, 1980, 1979, 1976, 1973, 1970, 1967, 1965, 1962, 1960, 1959, 1956, 1954, 1951, 1950, 1946, 1945, 1943, 1940, 1938, 1933, 1932, 1928, 1926, 1925, 1920
4241 GILBERT ST	2014, 2010, 2002, 2000, 1996, 1993, 1992, 1991, 1984, 1982, 1979, 1976, 1975, 1973, 1970, 1965, 1960, 1959, 1956, 1955, 1954, 1951, 1946, 1940, 1932, 1926, 1925, 1920
4241A GILBERT CT	2014, 2010, 2006, 2002, 2000, 1996, 1993, 1992, 1991, 1986, 1984, 1982, 1980, 1979, 1976, 1975, 1973, 1970, 1967, 1965, 1962, 1960, 1959, 1956, 1954, 1951, 1950, 1946, 1945, 1943, 1940, 1938, 1933, 1932, 1928, 1926, 1925, 1920
4241A GILBERT ST	2014, 2010, 2006, 2002, 2000, 1996, 1993, 1992, 1991, 1986, 1984, 1982, 1980, 1979, 1976, 1975, 1973, 1967, 1965, 1962, 1960, 1959, 1956, 1955, 1954, 1951, 1950, 1946, 1945, 1943, 1940, 1938, 1933, 1932, 1928, 1926, 1925, 1920
4242 BROADWAY	2014, 2010, 2006, 2002, 2000, 1996, 1993, 1986, 1984, 1982, 1980, 1979, 1976, 1975, 1973, 1970, 1967, 1965, 1962, 1960, 1959, 1956, 1955, 1954, 1951, 1950, 1946, 1943, 1940, 1932, 1926, 1920
4242 BROADWAY ST	2014, 2010, 2006, 2002, 2000, 1996, 1993, 1992, 1991, 1986, 1984, 1982, 1980, 1979, 1976, 1975, 1973, 1970, 1965, 1960, 1959, 1956, 1955, 1954, 1951, 1950, 1946, 1945, 1940, 1938, 1933, 1932, 1928, 1926, 1925, 1920
4242 GILBERT ST	2014, 2010, 2002, 2000, 1996, 1993, 1986, 1984, 1982, 1980, 1979, 1976, 1975, 1973, 1970, 1967, 1965, 1962, 1960, 1959, 1956, 1955, 1954, 1951, 1950, 1946, 1945, 1943, 1940, 1938, 1933, 1932, 1928, 1926, 1925, 1920
4243 TERRACE AVE	2014, 2010, 2006, 2002, 2000, 1996, 1993, 1992, 1991, 1986, 1984, 1982, 1980, 1979, 1976, 1975, 1973, 1970, 1967, 1965, 1962, 1960, 1959, 1956, 1955, 1954, 1951, 1946, 1945, 1943, 1940, 1938, 1933, 1932, 1928, 1926, 1925, 1920

FINDINGS

<u>Address Researched</u>	<u>Address Not Identified in Research Source</u>
4243 TERRACE CT	2014, 2010, 2006, 2002, 2000, 1996, 1993, 1992, 1991, 1986, 1984, 1982, 1980, 1979, 1976, 1973, 1970, 1967, 1965, 1962, 1960, 1959, 1956, 1955, 1954, 1951, 1950, 1946, 1945, 1943, 1940, 1938, 1933, 1932, 1928, 1926, 1925, 1920
4243 TERRACE ST	2014, 2010, 2002, 2000, 1996, 1993, 1992, 1991, 1986, 1984, 1982, 1980, 1979, 1976, 1975, 1973, 1970, 1965, 1960, 1959, 1956, 1955, 1954, 1951, 1950, 1946, 1945, 1940, 1938, 1933, 1932, 1928, 1926, 1925, 1920
4243 TERRACE WALK	2014, 2010, 2006, 2002, 2000, 1996, 1993, 1992, 1984, 1982, 1979, 1976, 1975, 1973, 1967, 1965, 1962, 1960, 1959, 1956, 1954, 1951, 1950, 1946, 1943, 1940, 1932, 1926
4243A TERRACE CT	2014, 2010, 2006, 2002, 2000, 1996, 1993, 1992, 1991, 1986, 1984, 1982, 1980, 1979, 1976, 1975, 1973, 1970, 1967, 1965, 1962, 1960, 1959, 1956, 1954, 1951, 1950, 1946, 1945, 1943, 1940, 1938, 1933, 1932, 1928, 1926, 1925, 1920
4243A TERRACE WALK	2014, 2010, 2006, 2002, 2000, 1996, 1993, 1992, 1991, 1986, 1984, 1982, 1980, 1979, 1976, 1975, 1973, 1967, 1965, 1962, 1960, 1959, 1956, 1955, 1954, 1951, 1950, 1946, 1945, 1943, 1940, 1938, 1933, 1932, 1928, 1926, 1925, 1920
4244 BROADWAY	2014, 2010, 2006, 2002, 2000, 1996, 1993, 1984, 1982, 1980, 1979, 1976, 1975, 1973, 1970, 1967, 1965, 1962, 1960, 1959, 1956, 1955, 1954, 1951, 1950, 1946, 1943, 1940, 1938, 1932, 1928, 1926, 1920
4244 BROADWAY ST	2014, 2010, 2006, 2002, 2000, 1996, 1993, 1992, 1986, 1984, 1982, 1980, 1979, 1976, 1973, 1970, 1965, 1962, 1960, 1959, 1956, 1955, 1954, 1951, 1950, 1946, 1945, 1940, 1938, 1933, 1932, 1928, 1926, 1925, 1920
4244 BROADWAY TER	2014, 2010, 2006, 2002, 2000, 1996, 1993, 1992, 1984, 1982, 1979, 1976, 1975, 1973, 1970, 1967, 1965, 1962, 1960, 1959, 1956, 1955, 1954, 1951, 1950, 1946, 1945, 1943, 1940, 1938, 1933, 1932, 1928, 1926, 1925, 1920
4244 GILBERT CT	2014, 2010, 2006, 2002, 2000, 1996, 1993, 1992, 1991, 1986, 1984, 1982, 1980, 1979, 1976, 1975, 1973, 1970, 1967, 1965, 1962, 1960, 1959, 1956, 1954, 1951, 1950, 1946, 1945, 1943, 1940, 1938, 1933, 1932, 1926, 1925, 1920
4244 GILBERT ST	2014, 2010, 2002, 1996, 1993, 1991, 1984, 1982, 1979, 1976, 1975, 1973, 1965, 1960, 1959, 1956, 1955, 1954, 1951, 1946, 1940, 1932, 1926
4246 BROADWAY	2014, 2010, 2006, 2002, 2000, 1996, 1993, 1992, 1991, 1986, 1984, 1982, 1980, 1979, 1976, 1975, 1973, 1970, 1967, 1965, 1962, 1960, 1959, 1956, 1955, 1954, 1951, 1950, 1946, 1945, 1943, 1940, 1933, 1932, 1928, 1926, 1925, 1920
4246 BROADWAY ST	2014, 2010, 2006, 2002, 2000, 1996, 1993, 1992, 1991, 1986, 1984, 1982, 1980, 1979, 1976, 1975, 1973, 1970, 1967, 1965, 1962, 1960, 1959, 1956, 1955, 1954, 1951, 1950, 1946, 1945, 1940, 1938, 1933, 1932, 1928, 1926, 1925, 1920
4246 GILBERT CT	2014, 2010, 2006, 2002, 2000, 1996, 1993, 1992, 1991, 1986, 1984, 1982, 1980, 1979, 1976, 1975, 1973, 1970, 1967, 1965, 1962, 1960, 1959, 1956, 1954, 1951, 1950, 1946, 1945, 1943, 1940, 1938, 1933, 1932, 1928, 1926, 1925, 1920
4246 GILBERT ST	2014, 2010, 2002, 2000, 1996, 1993, 1992, 1991, 1984, 1982, 1979, 1976, 1975, 1973, 1965, 1960, 1959, 1956, 1954, 1951, 1946, 1940, 1938, 1932, 1926, 1920
4246 Gilbert St	2014, 2006, 2002, 2000, 1996, 1993, 1992, 1991, 1986, 1984, 1982, 1980, 1979, 1976, 1975, 1973, 1970, 1967, 1965, 1962, 1960, 1959, 1956, 1955, 1954, 1951, 1950, 1946, 1945, 1943, 1940, 1938, 1933, 1932, 1928, 1926, 1925, 1920
4246 Gilbert St	2014, 2006, 2002, 2000, 1996, 1993, 1992, 1991, 1986, 1984, 1982, 1980, 1979, 1976, 1975, 1973, 1970, 1967, 1965, 1962, 1960, 1959, 1956, 1955, 1954, 1951, 1950, 1946, 1945, 1943, 1940, 1938, 1933, 1932, 1928, 1926, 1925, 1920
4246 TERRACE CT	2014, 2010, 2006, 2002, 2000, 1996, 1993, 1992, 1991, 1986, 1984, 1982, 1980, 1979, 1976, 1973, 1970, 1967, 1965, 1962, 1960, 1959, 1956, 1954, 1951, 1950, 1946, 1945, 1943, 1940, 1938, 1933, 1932, 1928, 1926, 1925, 1920
4246 TERRACE ST	2014, 2010, 2006, 2002, 1993, 1991, 1986, 1984, 1982, 1980, 1979, 1976, 1975, 1973, 1970, 1965, 1960, 1959, 1956, 1955, 1954, 1951, 1950, 1946, 1945, 1940, 1938, 1933, 1932, 1928, 1926, 1925, 1920

FINDINGS

<u>Address Researched</u>	<u>Address Not Identified in Research Source</u>
4246 TERRACE WALK	2014, 2010, 2006, 2002, 2000, 1996, 1993, 1992, 1991, 1986, 1984, 1982, 1980, 1979, 1976, 1975, 1973, 1970, 1967, 1965, 1962, 1960, 1959, 1956, 1955, 1954, 1951, 1946, 1943, 1940, 1932, 1926, 1920
4247 GILBERT AVE	2014, 2010, 2006, 2002, 2000, 1996, 1993, 1992, 1991, 1986, 1984, 1982, 1980, 1979, 1976, 1975, 1973, 1970, 1967, 1965, 1962, 1960, 1959, 1956, 1955, 1954, 1951, 1946, 1945, 1943, 1940, 1938, 1933, 1932, 1928, 1926, 1925, 1920
4247 GILBERT CT	2014, 2010, 2006, 2002, 2000, 1996, 1993, 1992, 1991, 1986, 1984, 1982, 1980, 1979, 1976, 1975, 1973, 1970, 1967, 1965, 1962, 1960, 1959, 1956, 1954, 1951, 1950, 1946, 1943, 1940, 1938, 1933, 1932, 1926, 1925, 1920
4247 GILBERT ST	2014, 2010, 2002, 2000, 1996, 1993, 1992, 1991, 1986, 1984, 1982, 1980, 1979, 1976, 1975, 1973, 1965, 1960, 1959, 1956, 1955, 1954, 1951, 1946, 1945, 1940, 1932, 1926
4247 TERRACE CT	2014, 2010, 2006, 2002, 2000, 1996, 1993, 1992, 1991, 1986, 1984, 1982, 1980, 1979, 1976, 1973, 1970, 1967, 1965, 1962, 1960, 1959, 1956, 1954, 1951, 1950, 1946, 1945, 1943, 1940, 1938, 1933, 1932, 1928, 1926, 1925, 1920
4247 TERRACE ST	2014, 2010, 2002, 1993, 1991, 1986, 1984, 1982, 1980, 1979, 1976, 1975, 1973, 1970, 1965, 1960, 1959, 1956, 1955, 1954, 1951, 1950, 1946, 1945, 1940, 1938, 1933, 1932, 1928, 1926, 1925, 1920
4247 TERRACE WALK	2014, 2010, 2006, 2002, 2000, 1996, 1993, 1992, 1986, 1984, 1982, 1979, 1976, 1975, 1973, 1967, 1965, 1962, 1960, 1959, 1956, 1955, 1954, 1951, 1950, 1946, 1945, 1940, 1938, 1943, 1940, 1938, 1932, 1928, 1926
4248 BROADWAY	2014, 2010, 2006, 2002, 2000, 1996, 1993, 1992, 1991, 1986, 1984, 1982, 1980, 1979, 1976, 1975, 1973, 1970, 1967, 1965, 1962, 1960, 1959, 1956, 1955, 1954, 1951, 1950, 1946, 1945, 1943, 1940, 1938, 1932, 1928, 1926, 1925, 1920
4248 GILBERT CT	2014, 2010, 2006, 2002, 2000, 1996, 1993, 1992, 1991, 1986, 1984, 1982, 1980, 1979, 1976, 1973, 1970, 1967, 1965, 1962, 1960, 1959, 1956, 1955, 1954, 1951, 1950, 1946, 1945, 1943, 1940, 1938, 1933, 1932, 1928, 1926, 1925, 1920
4248 GILBERT ST	2014, 2010, 2002, 1993, 1992, 1986, 1984, 1982, 1979, 1976, 1975, 1973, 1965, 1960, 1959, 1956, 1954, 1951, 1946, 1940, 1932, 1926
4248 Gilbert St	2014, 2006, 2002, 2000, 1996, 1993, 1992, 1991, 1986, 1984, 1982, 1980, 1979, 1976, 1975, 1973, 1970, 1967, 1965, 1962, 1960, 1959, 1956, 1955, 1954, 1951, 1950, 1946, 1945, 1943, 1940, 1938, 1933, 1932, 1928, 1926, 1925, 1920
4248 Gilbert St	2014, 2006, 2002, 2000, 1996, 1993, 1992, 1991, 1986, 1984, 1982, 1980, 1979, 1976, 1975, 1973, 1970, 1967, 1965, 1962, 1960, 1959, 1956, 1955, 1954, 1951, 1950, 1946, 1945, 1943, 1940, 1938, 1933, 1932, 1928, 1926, 1925, 1920
4248A GILBERT ST	2014, 2010, 2006, 2002, 2000, 1996, 1993, 1992, 1991, 1986, 1984, 1982, 1980, 1979, 1976, 1975, 1973, 1967, 1965, 1962, 1960, 1959, 1956, 1954, 1951, 1950, 1946, 1943, 1940, 1932, 1928, 1926, 1925, 1920
4249 1/2 GILBERT CT	2014, 2010, 2006, 2002, 2000, 1996, 1993, 1992, 1991, 1986, 1984, 1982, 1980, 1979, 1976, 1975, 1973, 1970, 1967, 1965, 1962, 1960, 1959, 1956, 1954, 1951, 1950, 1946, 1945, 1943, 1940, 1938, 1933, 1932, 1928, 1926, 1925, 1920
4249 1/2 GILBERT ST	2014, 2010, 2006, 2002, 2000, 1996, 1993, 1991, 1986, 1984, 1982, 1980, 1979, 1976, 1975, 1973, 1970, 1967, 1965, 1962, 1960, 1959, 1956, 1955, 1954, 1951, 1950, 1946, 1945, 1943, 1940, 1938, 1933, 1932, 1928, 1926, 1925, 1920
4249 GILBERT CT	2014, 2010, 2006, 2002, 2000, 1996, 1993, 1992, 1991, 1986, 1984, 1982, 1980, 1979, 1976, 1975, 1973, 1970, 1967, 1965, 1962, 1960, 1959, 1956, 1954, 1951, 1950, 1946, 1945, 1943, 1940, 1938, 1933, 1932, 1928, 1926, 1925, 1920
4249 GILBERT PL	2014, 2010, 2006, 2002, 2000, 1996, 1993, 1992, 1991, 1986, 1984, 1982, 1980, 1979, 1976, 1975, 1973, 1970, 1967, 1965, 1962, 1960, 1959, 1956, 1955, 1954, 1951, 1946, 1945, 1943, 1940, 1938, 1933, 1932, 1928, 1926, 1925, 1920
4249 GILBERT ST	2014, 2010, 2002, 2000, 1996, 1993, 1984, 1982, 1979, 1976, 1975, 1973, 1965, 1960, 1959, 1956, 1955, 1954, 1951, 1946, 1940, 1933, 1932, 1928, 1926

FINDINGS

<u>Address Researched</u>	<u>Address Not Identified in Research Source</u>
4250 GILBERT CT	2014, 2010, 2006, 2002, 2000, 1996, 1993, 1992, 1991, 1986, 1984, 1982, 1980, 1979, 1976, 1975, 1973, 1970, 1967, 1965, 1962, 1960, 1959, 1956, 1954, 1951, 1950, 1946, 1945, 1943, 1940, 1938, 1933, 1932, 1928, 1926, 1925, 1920
4250 GILBERT ST	2014, 2010, 2002, 1993, 1986, 1984, 1982, 1980, 1979, 1976, 1975, 1973, 1965, 1960, 1959, 1956, 1955, 1954, 1951, 1950, 1946, 1940, 1932, 1928, 1926, 1925
4250 TERRACE CT	2014, 2010, 2006, 2002, 2000, 1996, 1993, 1992, 1991, 1986, 1984, 1982, 1980, 1979, 1976, 1973, 1970, 1967, 1965, 1962, 1960, 1959, 1956, 1954, 1951, 1950, 1946, 1945, 1943, 1940, 1938, 1933, 1932, 1928, 1926, 1925, 1920
4250 TERRACE ST	2014, 2010, 2002, 2000, 1996, 1993, 1992, 1991, 1986, 1984, 1982, 1980, 1979, 1976, 1975, 1973, 1970, 1965, 1960, 1959, 1956, 1955, 1954, 1951, 1950, 1946, 1945, 1940, 1938, 1933, 1932, 1928, 1926, 1925, 1920
4250 TERRACE WALK	2014, 2010, 2006, 2002, 2000, 1996, 1993, 1992, 1991, 1984, 1982, 1979, 1976, 1975, 1973, 1967, 1965, 1962, 1960, 1959, 1956, 1955, 1954, 1951, 1950, 1946, 1945, 1943, 1940, 1938, 1932, 1926
4251 1/2 GILBERT ST	2014, 2010, 2006, 2002, 2000, 1993, 1992, 1991, 1986, 1984, 1982, 1980, 1979, 1976, 1975, 1973, 1970, 1967, 1965, 1962, 1960, 1959, 1956, 1955, 1954, 1951, 1950, 1946, 1945, 1943, 1940, 1938, 1933, 1932, 1928, 1926, 1925, 1920
4251 GILBERT CT	2014, 2010, 2006, 2002, 2000, 1996, 1993, 1992, 1991, 1986, 1984, 1982, 1980, 1979, 1976, 1973, 1970, 1967, 1965, 1962, 1960, 1959, 1956, 1954, 1951, 1950, 1946, 1945, 1943, 1940, 1938, 1933, 1932, 1928, 1926, 1925, 1920
4251 GILBERT ST	2014, 2010, 2002, 1993, 1992, 1991, 1986, 1984, 1982, 1979, 1976, 1973, 1965, 1960, 1959, 1956, 1955, 1954, 1951, 1950, 1946, 1940, 1932, 1928, 1926
4251 Gilbert St	2006, 2002, 2000, 1996, 1993, 1992, 1991, 1986, 1984, 1982, 1980, 1979, 1976, 1975, 1973, 1970, 1967, 1965, 1962, 1960, 1959, 1956, 1955, 1954, 1951, 1950, 1946, 1945, 1943, 1940, 1938, 1933, 1932, 1928, 1926, 1925, 1920
4251 Gilbert St	2006, 2002, 2000, 1996, 1993, 1992, 1991, 1986, 1984, 1982, 1980, 1979, 1976, 1975, 1973, 1970, 1967, 1965, 1962, 1960, 1959, 1956, 1955, 1954, 1951, 1950, 1946, 1945, 1943, 1940, 1938, 1933, 1932, 1928, 1926, 1925, 1920
4252 Broadway	2014, 2006, 2002, 2000, 1996, 1993, 1992, 1991, 1986, 1984, 1982, 1980, 1979, 1976, 1975, 1973, 1970, 1967, 1965, 1962, 1960, 1959, 1956, 1955, 1954, 1951, 1950, 1946, 1945, 1943, 1940, 1938, 1933, 1932, 1928, 1926, 1925, 1920
4252 Broadway	2014, 2006, 2002, 2000, 1996, 1993, 1992, 1991, 1986, 1984, 1982, 1980, 1979, 1976, 1975, 1973, 1970, 1967, 1965, 1962, 1960, 1959, 1956, 1955, 1954, 1951, 1950, 1946, 1945, 1943, 1940, 1938, 1933, 1932, 1928, 1926, 1925, 1920
4252 BROADWAY	2014, 2010, 2002, 2000, 1993, 1986, 1984, 1982, 1980, 1979, 1976, 1975, 1973, 1970, 1967, 1965, 1962, 1960, 1959, 1956, 1954, 1951, 1946, 1943, 1940, 1932, 1928, 1926, 1920
4252 BROADWAY ST	2014, 2010, 2006, 2002, 2000, 1996, 1993, 1992, 1991, 1986, 1984, 1982, 1980, 1979, 1976, 1973, 1970, 1965, 1960, 1959, 1956, 1955, 1954, 1951, 1950, 1946, 1945, 1940, 1938, 1933, 1932, 1928, 1926, 1925, 1920
4252 BROADWAY TER	2014, 2010, 2006, 2002, 2000, 1996, 1993, 1992, 1991, 1986, 1984, 1982, 1979, 1976, 1975, 1973, 1970, 1967, 1965, 1962, 1960, 1959, 1956, 1955, 1954, 1951, 1950, 1946, 1945, 1943, 1940, 1938, 1933, 1932, 1928, 1926, 1925, 1920
4252 GILBERT ST	2014, 2010, 2006, 2002, 2000, 1996, 1993, 1992, 1991, 1986, 1984, 1982, 1980, 1979, 1976, 1975, 1973, 1970, 1967, 1965, 1962, 1960, 1959, 1956, 1955, 1954, 1951, 1950, 1946, 1945, 1943, 1940, 1938, 1932, 1928, 1926, 1925, 1920
4252 TERRACE CT	2014, 2010, 2006, 2002, 2000, 1996, 1993, 1992, 1991, 1986, 1984, 1982, 1980, 1979, 1976, 1975, 1973, 1970, 1967, 1965, 1962, 1960, 1959, 1956, 1954, 1951, 1950, 1946, 1945, 1943, 1940, 1938, 1933, 1932, 1928, 1926, 1925, 1920
4252 TERRACE ST	2014, 2010, 2002, 2000, 1993, 1991, 1986, 1984, 1982, 1980, 1979, 1976, 1975, 1973, 1970, 1965, 1960, 1959, 1956, 1955, 1954, 1951, 1950, 1946, 1945, 1940, 1938, 1933, 1932, 1928, 1926, 1925, 1920

FINDINGS

<u>Address Researched</u>	<u>Address Not Identified in Research Source</u>
4252 TERRACE WALK	2014, 2010, 2006, 2002, 2000, 1996, 1993, 1992, 1984, 1982, 1979, 1976, 1975, 1973, 1970, 1967, 1965, 1962, 1960, 1959, 1956, 1955, 1954, 1951, 1946, 1943, 1940, 1932, 1926, 1920
4254 GILBERT AVE	2014, 2010, 2006, 2002, 2000, 1996, 1993, 1992, 1991, 1986, 1984, 1982, 1980, 1979, 1976, 1975, 1973, 1970, 1967, 1965, 1962, 1960, 1959, 1956, 1955, 1954, 1951, 1946, 1945, 1943, 1940, 1938, 1933, 1932, 1928, 1926, 1925, 1920
4254 GILBERT ST	2014, 2010, 2002, 1996, 1993, 1992, 1991, 1986, 1984, 1982, 1980, 1979, 1976, 1975, 1973, 1970, 1965, 1960, 1959, 1956, 1954, 1951, 1950, 1946, 1940, 1933, 1932, 1926
4255 TERRACE AVE	2014, 2010, 2006, 2002, 2000, 1996, 1993, 1992, 1991, 1986, 1984, 1982, 1980, 1979, 1976, 1975, 1973, 1970, 1967, 1965, 1962, 1960, 1959, 1956, 1955, 1954, 1951, 1950, 1946, 1945, 1943, 1940, 1933, 1932, 1928, 1926, 1925, 1920
4255 TERRACE CT	2014, 2010, 2006, 2002, 2000, 1996, 1993, 1992, 1991, 1986, 1984, 1982, 1980, 1979, 1976, 1973, 1970, 1967, 1965, 1962, 1960, 1959, 1956, 1954, 1951, 1950, 1946, 1945, 1943, 1940, 1938, 1933, 1932, 1928, 1926, 1925, 1920
4255 TERRACE ST	2014, 2010, 2002, 1993, 1991, 1986, 1984, 1982, 1980, 1979, 1976, 1975, 1973, 1970, 1965, 1960, 1959, 1956, 1955, 1954, 1951, 1950, 1946, 1945, 1940, 1938, 1933, 1932, 1928, 1926, 1925, 1920
4255 TERRACE WALK	2014, 2010, 2006, 2002, 2000, 1996, 1993, 1992, 1984, 1982, 1979, 1976, 1975, 1973, 1967, 1965, 1962, 1960, 1959, 1956, 1954, 1951, 1946, 1943, 1940, 1932, 1926
4256 GILBERT CT	2014, 2010, 2006, 2002, 2000, 1996, 1993, 1992, 1991, 1986, 1984, 1982, 1980, 1979, 1976, 1975, 1973, 1970, 1967, 1965, 1962, 1960, 1959, 1956, 1954, 1951, 1946, 1945, 1943, 1940, 1938, 1933, 1932, 1928, 1926, 1925, 1920
4256 GILBERT ST	2014, 2010, 2002, 1996, 1993, 1992, 1984, 1982, 1979, 1976, 1975, 1973, 1965, 1960, 1959, 1956, 1955, 1954, 1951, 1950, 1946, 1940, 1932, 1926
4256 TERRACE AVE	2014, 2010, 2006, 2002, 2000, 1996, 1993, 1992, 1991, 1986, 1984, 1982, 1980, 1979, 1976, 1975, 1973, 1970, 1967, 1965, 1962, 1960, 1959, 1956, 1955, 1954, 1951, 1950, 1946, 1943, 1940, 1933, 1932, 1928, 1926, 1925, 1920
4256 TERRACE ST	2014, 2010, 2002, 2000, 1996, 1993, 1992, 1991, 1986, 1984, 1982, 1980, 1979, 1976, 1975, 1973, 1970, 1965, 1960, 1959, 1956, 1955, 1954, 1951, 1950, 1946, 1945, 1940, 1938, 1933, 1932, 1928, 1926, 1925, 1920
4256 TERRACE WALK	2014, 2010, 2006, 2002, 2000, 1996, 1993, 1992, 1984, 1982, 1979, 1976, 1973, 1967, 1965, 1962, 1960, 1959, 1956, 1954, 1951, 1946, 1945, 1943, 1940, 1938, 1932, 1926
4259 TERRACE CT	2014, 2010, 2006, 2002, 2000, 1996, 1993, 1992, 1991, 1986, 1984, 1982, 1980, 1979, 1976, 1975, 1973, 1970, 1967, 1965, 1962, 1960, 1959, 1956, 1954, 1951, 1950, 1946, 1945, 1943, 1940, 1938, 1933, 1932, 1928, 1926, 1925, 1920
4259 TERRACE ST	2014, 2010, 2002, 1993, 1992, 1991, 1986, 1984, 1982, 1980, 1979, 1976, 1975, 1973, 1970, 1965, 1960, 1959, 1956, 1955, 1954, 1951, 1950, 1946, 1945, 1943, 1940, 1938, 1933, 1932, 1928, 1926, 1925, 1920
4259 TERRACE WALK	2014, 2010, 2006, 2002, 2000, 1996, 1993, 1992, 1991, 1986, 1984, 1982, 1979, 1976, 1975, 1973, 1967, 1965, 1962, 1960, 1959, 1956, 1955, 1954, 1951, 1946, 1945, 1943, 1940, 1938, 1933, 1932, 1928, 1926, 1925, 1920
4260 BROADWAY	2014, 2010, 2002, 2000, 1996, 1993, 1992, 1991, 1986, 1984, 1982, 1980, 1979, 1976, 1975, 1973, 1970, 1967, 1965, 1962, 1960, 1959, 1956, 1955, 1954, 1951, 1950, 1946, 1945, 1943, 1940, 1938, 1932, 1928, 1926, 1925, 1920
4260 Broadway	2014, 2006, 2002, 2000, 1996, 1993, 1992, 1991, 1986, 1984, 1982, 1980, 1979, 1976, 1975, 1973, 1970, 1967, 1965, 1962, 1960, 1959, 1956, 1955, 1954, 1951, 1950, 1946, 1945, 1943, 1940, 1938, 1933, 1932, 1928, 1926, 1925, 1920

APPENDIX E

REGULATORY AGENCY RECORDS

From: Foott, Alicia, Env. Health <Alicia.Foott@acgov.org> on behalf of dehcupafilereview, Env. Health <dehcupafilereview@acgov.org>
Sent: Thursday, April 27, 2017 2:12 PM
To: Sonia Globerson-Lamb
Subject: RE: Records Request - 4300 Broadway

Thank you for contacting Alameda County Department of Environmental Health (ACDEH) Certified Unified Program Agency (CUPA) File Review Request:

We show NO CUPA Hazmat records for the addresses you requested.

*Some LOP, LUFT/SLIC information may be available online.

<http://www.acgov.org/aceh/lop/ust.htm>

<http://www.acgov.org/MAPS/deh/InspectionResults/?SITE=LOP>

<http://geotracker.waterboards.ca.gov/>

Consider the following in making your request:

1. Make sure you have a Physical Site Address. (i.e. 1234 Burch Lane Oakland, CA 94603)
 2. Only having directional information will limit the ability to locate the file you are looking for. (i.e. The location is by or on Burch Lane in Oakland CA)
 3. None of the following are needed, and they do not assist in locating your file.
- APN
 - Parcel Number
 - Longitude and Latitude information

A physical site address is needed to administer a search.

**Please note that ACDEH only has files for sites within its jurisdiction. Many cities within Alameda County are not part of ACDEH CUPA jurisdiction.

In those cases we advise that you try contacting that cities Fire or Planning Departments for any records.

Please view our Jurisdiction List:

<http://www.acgov.org/aceh/documents/CUPA-jurisdictions.pdf>

Our office makes files available by appointment only for review on Thursdays and Fridays from 9:00 AM until 12:00 noon.

Please send all requests to dehcupafilereview@acgov.org

Helpful Links:

File Review Request.

<http://www.acgov.org/aceh/hazard/cupa-file-review-request.htm>

Some LOP, LUFT/SLIC information may be available online.

<http://www.acgov.org/aceh/lop/ust.htm>

<http://www.acgov.org/MAPS/deh/InspectionResults/?SITE=LOP>

<http://geotracker.waterboards.ca.gov/>

Please view our Jurisdiction List:

<http://www.acgov.org/aceh/documents/CUPA-jurisdictions.pdf>

From: slamb@aeiconsultants.com [mailto:slamb@aeiconsultants.com]

Sent: Thursday, April 27, 2017 12:16 PM

To: dehcupafilereview, Env. Health <dehcupafilereview@acgov.org>; zzzLetheridge, Jacquelyn 3/3/2015 <Jacquelynn.Letheridge@acgov.org>

Subject: Records Request - 4300 Broadway

E-mail submitted from following website: CUPA_File_Request_Webpage

Name: Sonia Globerson-Lamb

EmailAddress: slamb@aeiconsultants.com

Comments: Please indicate if you have any current or archived records pertaining to aboveground storage tanks (ASTs), underground storage tanks (USTs), hazardous materials storage/disposal, industrial waste discharges and/or spills/releases for the following sites: - 4300-4334 Broadway, Oakland, CA 94611 - 294-298 Mather, Oakland, CA 94611 - APN: 013-1108-021-01 Thank you!

APPENDIX F

OTHER SUPPORTING DOCUMENTATION

ASSESSOR'S MAP 13

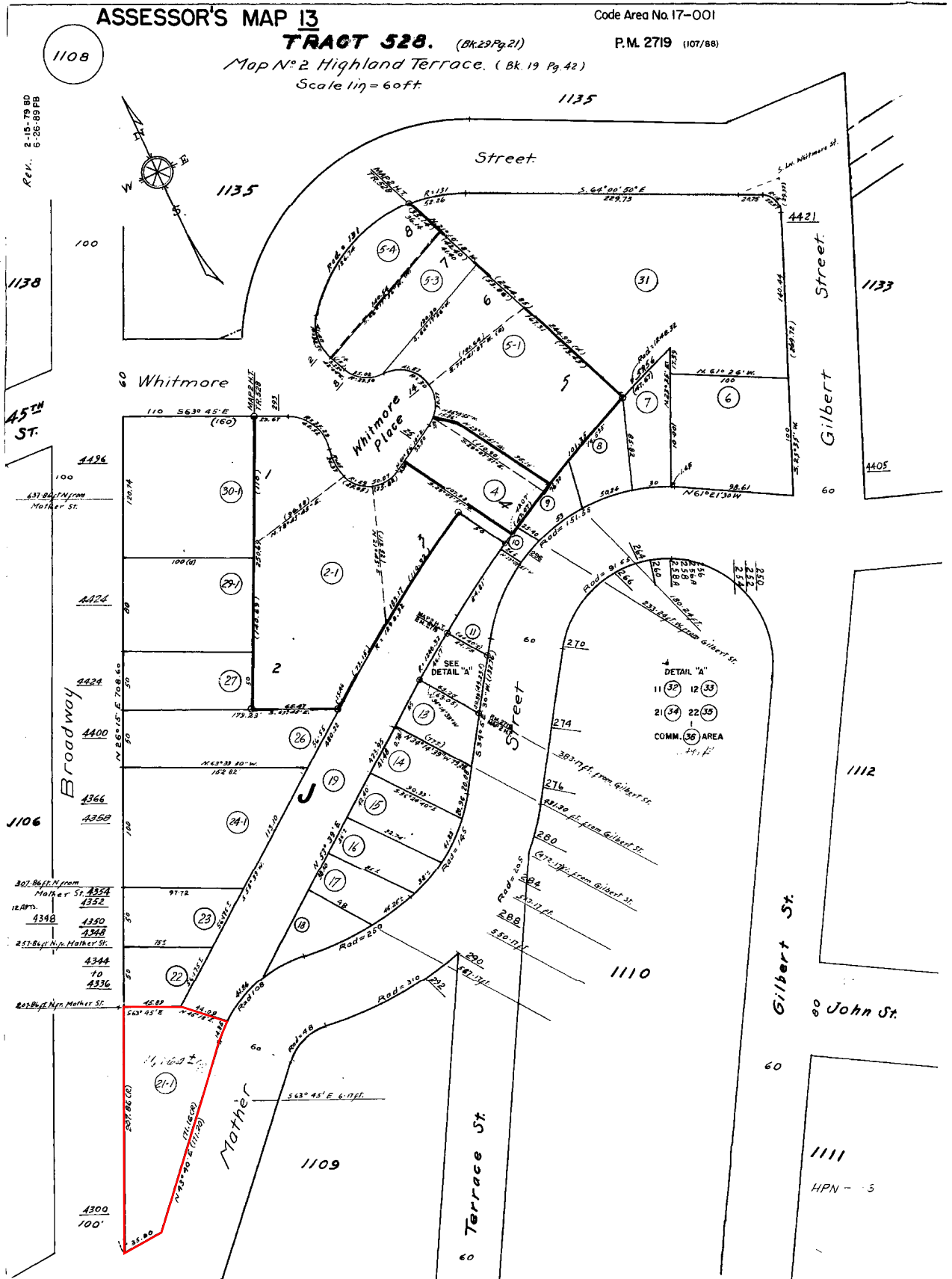
Code Area No. 17-001

TRACT 528. (BK. 29 Pg. 21)

P.M. 2719 (107/88)

Map No. 2 Highland Terrace. (Bk. 19 Pg. 42)

Scale 1 in = 60 ft.



ONLINE SERVICES

[Assessor's Office](#) | [Treasurer-Tax Collector](#) | [New Query](#)

PROPERTY ASSESSMENT INFORMATION

ASSESSOR'S OFFICE

2016 - 2017 Assessment Information

Parcel Number:	13-1108-21-1
Assessor's Map: (Map image is not to scale)	Map Disclaimer
Use Code:	3100
Description	Single-tenant Retail Store
Land	\$215,235.00
Improvements	\$484,820.00
Fixtures	0
Household Personal Property	0
Business Personal Property	0
Total Taxable Value	\$700,055.00
Exemptions	
Homeowner	0
Other	0
Total Net Taxable Value	\$700,055.00

[Additional Assessment Information](#) | [Property Tax Information](#)

Adobe Acrobat Reader is required to view the maps. Click [here](#) to download.



Alameda County © 2016 • All Rights Reserved • [Legal / Disclaimers](#) • [Accessibility](#)



AEI Consultants

Environmental & Engineering Services

Instructions: Please complete the following questionnaire to the best of your knowledge.

ENVIRONMENTAL SITE ASSESSMENT QUESTIONNAIRE			
PROJECT/SITE INFORMATION			
Project Street Address(es): 4300 Broadway			
City: Oakland		County: Alameda	State: CA Zip: 94611
Parcel Number(s):			
CONTACT INFORMATION			
<i>Contact</i>	<i>Name</i>	<i>Telephone Number</i>	<i>Years Associated w/Site</i>
Owner:	Dominic Devincenzi	925-933-2398	20
Site Contact:	Patti Devincenzi	707-322-8615	20
Key Site Mgr:			
Previous Owner(s), Operators and/or Occupants:			
PROPERTY USE AND SPECIFICATIONS			
<input type="checkbox"/> Single-Family Residential		<input type="checkbox"/> Vacant or undeveloped	
<input type="checkbox"/> Multi-Family Residential		<input type="checkbox"/> Agricultural <i>specify type:</i>	
<input type="checkbox"/> Commercial Office		<input type="checkbox"/> Industrial <i>specify type:</i>	
<input type="checkbox"/> Commercial Retail		<input checked="" type="checkbox"/> Other <i>specify type: Food Production</i>	
Provide a general site description: Cinder block building with dock area and parking lot used for food production			
Provide all known current/former addresses and/or parcel numbers:			
Total Property Size:		Original Construction Date:	
Total Number of Buildings: 1		Was Construction Phased? <input type="checkbox"/> Yes <input type="checkbox"/> No <input checked="" type="checkbox"/> Unk	
Total Sq. Ft. of Buildings:		Dates of Renovations/Phases:	
Are there any plans for site redevelopment or change in use? <input type="checkbox"/> Yes <input checked="" type="checkbox"/> No If yes, please describe:			
Are there any bodies of water on or immediately adjacent to the site? <input type="checkbox"/> Yes <input checked="" type="checkbox"/> No If yes, please describe:			
Electricity Provider: PGE		Gas Provider: PGE	
Heating System Fuel Source(s): If there is one it was never used.		Cooling System Power Source: AC	
Potable Water Source/Provider: EBMUD			
Any waste water discharge at the site? <input type="checkbox"/> Septic Tank/Leachfield <input type="checkbox"/> Sanitary Sewer <input type="checkbox"/> Other		Sanitary Sewer Provider (if applicable):	
OCCUPANTS/TENANTS			
<i>Current Occupant(s)/Tenant(s)</i>	<i>Length of occupancy</i>	<i>Brief description of on-site operations</i>	
Genova Ravioli Factory	20 yr	Manufacture ravioli, pasta & sauces	

Project Number:
Project Manager: Sonia Globerson-Lamb

Please return via fax (510-338-3192)
or email (slamb@aeiconsultants.com)

Production discontinued as of 4/30/17		Building put up for sale
<i>Previous Occupant(s)/Tenant(s)</i>	<i>Length of occupancy</i>	<i>Brief description of on-site operations</i>
Tile company	?	Tile showroom
Has the subject site ever been occupied by the following: <input type="checkbox"/> Dry Cleaner <input checked="" type="checkbox"/> Gas Station <input type="checkbox"/> Printing Facility <input type="checkbox"/> Manufacturing Facility If yes, provide length of occupancy: Unknown		
Have any previous investigations been performed at the subject property? <input type="checkbox"/> Yes <input type="checkbox"/> No If Yes, are copies available? Unknown		
If Yes, note type and describe: <input type="checkbox"/> Phase I ESA <input type="checkbox"/> Phase II <input type="checkbox"/> Asbestos <input type="checkbox"/> Lead Paint <input type="checkbox"/> Radon		
ON-SITE ENVIRONMENTAL CONDITIONS		
Are you aware of any of the following environmental conditions, either current or former, on the subject site? NOTE: If applicable, please provide inventory records, inspection records and material safety data sheets to site inspector during site inspection.		
<i>Environmental Condition/Issue</i>	<i>Response</i>	<i>Notes on Yes Responses</i>
Aboveground Storage Tanks	<input type="checkbox"/> Yes <input checked="" type="checkbox"/> No	
Underground Storage Tanks	<input type="checkbox"/> Yes <input checked="" type="checkbox"/> No	
Hazardous/Toxic Substances	<input type="checkbox"/> Yes <input checked="" type="checkbox"/> No	
Stored Chemicals	<input type="checkbox"/> Yes <input checked="" type="checkbox"/> No	
Chemical Spills/Releases	<input type="checkbox"/> Yes <input checked="" type="checkbox"/> No	
Dump Areas/Landfills	<input type="checkbox"/> Yes <input checked="" type="checkbox"/> No	
Waste Treatment Systems	<input type="checkbox"/> Yes <input checked="" type="checkbox"/> No	
Wastewater Discharges	<input type="checkbox"/> Yes <input checked="" type="checkbox"/> No	
Floor Drains/Sumps/Clarifiers	<input checked="" type="checkbox"/> Yes <input type="checkbox"/> No	
Pits, Ponds, Lagoons	<input type="checkbox"/> Yes <input checked="" type="checkbox"/> No	
Stained Soil/Vegetation	<input type="checkbox"/> Yes <input checked="" type="checkbox"/> No	
Pesticide/Herbicide Use	<input type="checkbox"/> Yes <input checked="" type="checkbox"/> No	
Polychlorinated Biphenyls (PCBs)	<input type="checkbox"/> Yes <input checked="" type="checkbox"/> No	
Electrical Transformers	<input type="checkbox"/> Yes <input checked="" type="checkbox"/> No	
Hydraulic Lifts	<input type="checkbox"/> Yes <input checked="" type="checkbox"/> No	
Elevators	<input type="checkbox"/> Yes <input checked="" type="checkbox"/> No	

Asbestos	<input type="checkbox"/> Yes <input checked="" type="checkbox"/> No	
<i>Environmental Condition/Issue</i>	<i>Response</i>	<i>Notes on Yes Responses</i>
Lead-based paint	<input type="checkbox"/> Yes <input checked="" type="checkbox"/> No	
Oil/Gas Wells	<input type="checkbox"/> Yes <input checked="" type="checkbox"/> No	
Environmental Clean-ups	<input type="checkbox"/> Yes <input checked="" type="checkbox"/> No	
Environmental Permits	<input type="checkbox"/> Yes <input checked="" type="checkbox"/> No	
OTHER ENVIRONMENTAL CONDITIONS		
<p>Are you aware of any pending, threatened, or past litigation relevant to hazardous substances or petroleum products in, on, or from the property? <input type="checkbox"/> Yes <input checked="" type="checkbox"/> No If yes, provide brief explanation.</p>		
<p>Are you aware of any pending, threatened or past administrative proceedings relevant to hazardous substances or petroleum products in, on, or from the property? <input type="checkbox"/> Yes <input checked="" type="checkbox"/> No If yes, provide brief explanation.</p>		
<p>Are you aware of any notices from any governmental entity regarding any possible violation of environmental laws or possible liability relating to hazardous substances or petroleum products? <input type="checkbox"/> Yes <input checked="" type="checkbox"/> No If yes, provide brief explanation.</p>		
<p>Are you aware of any incidents of flooding, leaks, or other water intrusion, and/or complaints related to indoor air quality? <input type="checkbox"/> Yes <input checked="" type="checkbox"/> No If yes, provide brief explanation.</p>		
<p>Are you aware of any cases of extreme water damage or mold throughout the building(s)? <input type="checkbox"/> Yes <input checked="" type="checkbox"/> No If yes, provide brief explanation.</p>		
Person completing questionnaire: Patti DeVincenzi		
Title/Affiliation to the subject property: Family member		
Number of years associated with the subject property: 20		
Date: 5/1/17		

ENVIRONMENTAL ASSESSMENT REQUIRED OWNER PROVIDED INFORMATION

Return to Sonia Globerson-Lamb via fax (510.338.3192) or email: slamb@aeiconsultants.com. Thank you!

Subject Property Address(es): 4300 Broadway Oakland CA 94611

Owner Name: Dominic & Barbara DeVincenzi

How long have you owned the property? Leased with option in approximately 1997 then purchased in 2001 financed by Bank of America

Any knowledge of USTs, clarifiers or oil/water separators, sumps, or other subsurface features.	<input type="checkbox"/> Yes <input checked="" type="checkbox"/> No
Any knowledge of previous environmental investigations conducted on site.	<input type="checkbox"/> Yes <input checked="" type="checkbox"/> No
Any knowledge of current or past industrial operations and/or other operations which would involve the use of hazardous substances and/or petroleum products.	<input checked="" type="checkbox"/> Yes <input type="checkbox"/> No
Any known plans for site redevelopment or change in site use.	<input type="checkbox"/> Yes <input checked="" type="checkbox"/> No
Any pending, threatened, or past litigation relevant to hazardous substances or petroleum products in, on, or from the property.	<input type="checkbox"/> Yes <input checked="" type="checkbox"/> No
Any pending, threatened or past administrative proceedings relevant to hazardous substances or petroleum products in, on, or from the property.	<input type="checkbox"/> Yes <input checked="" type="checkbox"/> No
Any notices from any governmental entity regarding any possible violation of environmental laws or possible liability relating to hazardous substances or petroleum products.	<input type="checkbox"/> Yes <input checked="" type="checkbox"/> No
Any incidents of flooding, leaks, or other water intrusion, and/or complaints related to indoor air quality.	<input checked="" type="checkbox"/> Yes <input type="checkbox"/> No
<p>Comments: Please provide a description of any 'yes' answers above.</p> <p>I recently became aware of Standard Oil language on title but I am not sure exactly what that means and during this last unusually wet winter rains we had a very small roof leak (approximately one or two gallons) and was repaired satisfactorily by our contractor.</p>	

ENVIRONMENTAL QUESTIONNAIRE DISCLOSURE STATEMENT(EQDS)
To Be Completed for All Real Estate Secured Loans
 APD: EQDS2.DOC (Rev. 11-00)

ADMINISTRATIVE INFORMATION (To Be Completed By CB&T Officer)			
Property Address: _____			
City: _____		County: _____	
State: _____	ZIP: _____	APN: <u>13-1108-21-1</u>	Loan Status: New <input type="checkbox"/> Renewal <input type="checkbox"/>
Borrower Name: _____		Loan File No.: _____	
Officer Name: _____		Branch/Dept.: _____	
Date Requested: _____	Officer Phone: _____	ENV NO.: _____	

INSTRUCTIONS FOR THE BORROWER/APPLICANT

The purpose of this questionnaire is to derive preliminary information pertaining to the environmental status of the property, or business(es) located at the property. Some questions may not apply to your situation, however, answer all questions as correctly as possible. Answering these questions completely and truthfully will help to expedite the loan process and may reduce the need for further environmental inquiry. Some questions may require you to contact previous site owners or occupants, as well as governmental regulatory agencies (i.e., health, fire, or building departments). A California Bank & Trust officer may contact you or visit the site to verify or clarify answers presented on this form. If you have any questions, your California Bank & Trust representative or account officer can assist you. Information on this form will only be for the use of California Bank & Trust. When you have completed this questionnaire, please sign and date this form, and forward to your California Bank & Trust representative/account officer. We thank you for your cooperation.

SITE INFORMATION	CB&T OFFICER COMMENTS:
(MUST be filled out by the Applicant / Occupant or CB&T Env. Consultant)	

1a) What is/are current use(s) on the property?

Residential - Single Family

Residential - Multi-family

Commercial (If Checked, List Type(s) of businesses: _____)

RAVIOLI PRODUCTION

Professional Office

Medical/Dental

Engine/Automotive/Equipment Repair

Strip Retail (If Checked, List Tenants: _____)

ENVIRONMENTAL QUESTIONNAIRE DISCLOSURE STATEMENT

COMMENTS SECTION

Industrial/Manufacturing (If checked, list type(s): _____

- Unimproved/Raw Land
- Agriculture
- Rail Road/Trucking Facility

1b) List year site was developed to current use: 1996

2) What was/were previous use(s) on the property?

- Residential - Single Family
- Residential - Multi-family
- Commercial (If Checked, List Type(s) of businesses: _____

RETAIL - DECORATIVE TILE

- Professional Office
- Medical/Dental
- Engine/Automotive/Equipment Repair
- Strip Retail (If Checked, List Tenants: _____

Industrial/Manufacturing (If Checked, List Type(s): _____

- Unimproved/Raw Land
- Agriculture
- Rail Road/Trucking

3) What is the current use of adjacent properties?

- Residential - Single Family
- Residential - Multi-family
- Commercial (If Checked, List Type(s) of Businesses: _____

RETAIL - DECORATIVE TILE

ENVIRONMENTAL QUESTIONNAIRE DISCLOSURE STATEMENT

COMMENTS SECTION

- Professional Office
- Medical/Dental
- Engine/Automotive/Equipment Repair

Strip Retail (If Checked, List Tenants: _____

Industrial/Manufacturing (If Checked, List Type(s):

- Unimproved/Raw Land
- Agriculture
- Rail Road/Trucking

4) What is / are the intended use(es) of the Site:

- Same as existing
- Residential – Single Family
- Residential – Multi-family
- Commercial:
 If checked, list business types: FOOD PREP
AND TILE SHOWROOM

Industrial/Manufacturing:
If Checked, list business types: _____

Agriculture

5) List number of years Applicant has been associated with the Site: _____

6) Is the Site located at the corner of a major, 4-lane road intersection?
 Yes No

7) What is/are the age/ages of the structures (if any) at the site:
 Built on or before 1980 Built after 1980

1974

ENVIRONMENTAL QUESTIONNAIRE DISCLOSURE STATEMENT

COMMENTS SECTION

If Question 7 is answered *Built on or before 1980*:

- 7a Is Asbestos Containing Material (ACM) present in the structure(s)?
 Yes No Possibly

- 7b Is there any evidence of 'sprayed-on fire proofing materials on any of the structure interior(s)?
 Yes No

- 7c Is there any piping that is wrapped with gray, fibrous insulation materials?
 Yes No *NOT SURE*

- 7d Are there textured surfaces or "cottage cheese" ceilings on the interiors of any of the structures?
 Yes No

- 7e Has an asbestos survey been performed?
 Yes No *NOT SURE*

If Question 7e is answered Yes,

- 7f What were the results of the asbestos survey?
 Friable asbestos present
 Both friable and non-friable present
 Only non-friable asbestos present
 Asbestos not present

Attach a copy of the asbestos survey

- 7g If asbestos is known or suspected to be present, does the facility have an Operations & Maintenance" (O&M) Plan for these materials?
 Yes No

If the first part of Question 7 is answered 'Built in 1980 or before', *and* Question 1 is answered 'Residential', please answer Questions 7h through 7j below:

- 7h Is there visual evidence of flaking or chipping paint on the building interior or exterior?
 Yes No

- 7i Has a Lead-Based Paint (LBP) survey been conducted on the building?
 Yes No

If Question 7i is answered 'Yes', answer Question 7j on the next page.

COMMENTS SECTION

7j What were the results of the LBP Survey
 LBP present LBP *not* present

If Question 1 is answered 'Residential', answer Question 7k.

7k Has a Radon Gas survey been performed at the site?
 Yes No Unknown

If Question 7k is answered 'Yes', attach a copy of the survey.

7l Does the building have florescent light fixtures?
 Yes No

If Question 7l is answered 'Yes', answer Questions 7m and 7n.

7m Were the lights or ballasts installed prior to 1980?
 Yes No Possibly

7n Is there any evidence of oily-like staining or leaking from the light fixtures?
 Yes No

8) Is the property currently used, or previously used for any of the following activities: Industrial / manufacturing, gasoline station, automotive / marine, truck repair, commercial printing, dry cleaner, photo developing laboratory, metal or circuit board plating, wrecking yard, landfill, or has a waste treatment system, or stores or recycles hazardous materials?
 Yes No Possibly *GREASE TRAPS*

If Question 8 is answered 'Yes', answer Questions 8a and 8b.

8a Please indicate which activities above are / were on the site:

GREASE TRAPS

8b Please indicate if these activities
 were previously on the site, but not currently.
 currently on the site.

9) Is the *adjacent* property currently used, or previously used for any of the following activities: Industrial / manufacturing, gasoline station, automotive / marine, truck repair, commercial printing, dry cleaner, photo developing laboratory, metal or circuit board plating, wrecking yard, landfill, or has / had a waste treatment system, or stores or recycles hazardous materials?
 Yes No Possibly

ENVIRONMENTAL QUESTIONNAIRE DISCLOSURE STATEMENT

COMMENTS SECTION

10) Are there currently, or previously, any of the following features or items on the site:
Damaged or discarded automotive or industrial batteries, chemicals stored in
containers with capacities of 5 gallons or more, above ground or below ground
storage tanks.

Yes No Possibly

If Question 10 is answered 'Yes', are these features or items currently or
previously on the site?

() Previously Currently

*NOT SOME
OF CAPACITY
OF GREASE TRAP.*

11) Are there currently, or previously, any of the following features or items on the site:
Industrial drums (e.g., 55-gallon drums) or sacks of chemicals.

Yes No Possibly

If Question 11 is answered 'Yes', are these features or items currently
or previously on the site.

Previously Currently

12) Has 'fill' material (e.g., soil, debris, etc.) been used or placed on the site?

Yes No Possibly

If Question 12 is answered 'Yes', what type of 'fill' material was used?

Construction debris Domestic trash Clean soil
 Potentially contaminated soil Unknown

13) Is there currently, or previously, any pits, evaporation ponds, lagoons
located on the site?

Yes No Possibly

If Question 13 is answered 'Yes', were / are these features on the site?

Previously Currently

14) Were / are there any underground storage tanks on the site?

Yes No Possibly

If Question 14 is answered 'Yes', please answer Question 14a.

14a Please indicate if the underground storage tank

was previously located / operated on the site, but not currently.
 currently on the site.

If underground storage tanks are currently on the site, please answer Questions
14b, 14c, 14d, and 14e.

14b Was the tank installed prior to 1998?

Yes No Unknown

ENVIRONMENTAL QUESTIONNAIRE DISCLOSURE STATEMENT

COMMENTS SECTION

14c Has a leak detection system been installed on the tank *and* piping system?
 Yes No Unknown

14d Is leak detection equipment currently operating?
 Yes No Unknown

14e Did the current tank replace another tank?
 Yes No Unknown

If an underground storage was removed from the site, please provide all documentation pertaining to the tank removal *and* answer Questions 14f through 14h.

14f Was contamination discovered during removal of the tank?
 Yes No Unknown

14g If contamination was discovered, was the contamination cleaned-up to regulatory standards?
 Yes No Unknown

14h If the contamination was cleaned-up, please attach a copy of all regulatory correspondence stating 'case closure' or 'no further action'.

15) Were / are there any aboveground storage tanks on the site?
 Yes No Possibly

If Question 15 is answered 'Yes', is the tank currently or previously on the site?
 Currently Previously

If an aboveground tank currently exists on the site, please list its contents.

Gasoline Diesel Fuel Solvents

Other (List):

16) Are there any unusual mounds, depressions, wet or marshy areas, dead vegetation, or unusual odors located on or near the site?
 Yes No

If Question 16 is answered 'Yes', please comment / described.

17) Are you or any site personnel aware of any chemical spills that occurred on the site?
 Yes No

ENVIRONMENTAL QUESTIONNAIRE DISCLOSURE STATEMENT

COMMENTS SECTION

If a chemical spill did occur on the site, please describe, including any clean-up actions, and any correspondence with an environmental agency or fire dept.

18) Are there any walls, flooring or parking areas that have chemical – like staining or residues on the surface?

- Yes No

If Question 18 is answered 'Yes', please describe the nature of the staining / residues.

19) Are / were any floor drains located in any structures / buildings at the site?

- Yes No Possibly

If Question 19 is answered 'Yes', are / were the floor drains used to serve a manufacturing or industrial portion of the structures / building?

- Yes No

If 'Yes', please describe use / function of the drains.

RAVIOLI PRODUCTION

WASH DOWN FLOORS

20) Has the soil or groundwater at the site been tested?

- Yes No NOT SURE

If soil and / or groundwater have been tested at the site, please describe reason for testing.

Attach any reports / results of the testing.

ENVIRONMENTAL QUESTIONNAIRE DISCLOSURE STATEMENT

COMMENTS SECTION

21) Is the site served by a public water system?
 Yes No

If Question 21 is answered 'No', please indicate how water is delivered / served to the site.

22) Are water wells of any type at the site?
 Yes No

22a If wells are present on the site, are the wells used for (please indicate):
 Domestic supply Groundwater sampling
 Landscape irrigation Other (List):

23) Is the site served by a public sewer system?
 Yes No

23a If the site is served by a public sewer system, are government permits required to discharge waste water from the site into the system?
 Yes No *NOT SURE*

23b If permits are required to discharge waste water from the site into the public sewer, please describe the nature of the permit.

23c Are there any activities at the site that require waste water treatment prior to disposal into the sewer system?
 Yes No

If 'Yes', please describe the activity.

23d If Question 23 is answered 'No', describe how waste water is disposed of from the site.

ENVIRONMENTAL QUESTIONNAIRE DISCLOSURE STATEMENT

COMMENTS SECTION

23e Are there any of the following features on the site; please indicate:

- Septic tanks
- Leach lines / fields
- Underground sumps
- 'Dry' wells
- None of the above

24) Is the site served by a storm sewer system?
 Yes No

25) Are any of the following items at the site; please indicate:
 Electrical transformer Hydraulic hoist
 Elevator (hydraulic) None of the above

28) Have chemicals or pesticides been mixed and / or applied on the site?
 Yes No Possibly

If chemicals or pesticides have been mixed and / or applied on the site, please explain.

29) Are there any activities at the site that require exhaust fans or venting to the outside of a building (excluding lavatory, kitchen or sewer vents)?
 Yes No

If 'Yes', please describe purpose of the fan / exhaust system.

OVEN/STOVE HOODS

30) Are parts or equipment washed, cleaned, or treated at the site?
 Yes No

If Question 30 is answered 'Yes', please explain.

ENVIRONMENTAL QUESTIONNAIRE DISCLOSURE STATEMENT

COMMENTS SECTION

31) Do operations at the site have, or is required to have, any permits from the Health Dept., Fire Dept., Haz. Mat. / Environmental Dept., and / or Water / Sewer Dept.?

Yes No

If 'Yes', please explain and attach a copy of the permit(s).

USDA CERTIFIES THE SITE

32) Are the activities businesses at the site regularly inspected by a government agency?

Yes No

If 'Yes', please describe and list the name of the agency.

USDA

33) Do you have any knowledge of any environmental liens, lawsuits, or any other governmental notification, correspondence, or actions pertaining to current or past environmental violations at the site?

Yes No

If 'Yes', please explain.

34) Has an environmental assessment been performed on the site?

Yes No

NOT SURE

If 'Yes', attach a copy of any reports or findings.

35) How many years have you owned or occupied the site?

SINCE 1996

21 YEARS

ENVIRONMENTAL QUESTIONNAIRE DISCLOSURE STATEMENT

COMMENTS SECTION

36) Please indicate what was on the site prior to its current use.

RETAIL DECONACTIVE TIRE
1936 CITY RECORDS SHOW SERVICE STATION

37) Are you aware of any environmental issue that could affect the environmental of the site or adjacent properties?

Yes No

If 'Yes', please explain.

VERIFICATION & SIGNATURE

The preparer of this document represents that, to the best of their knowledge, the information on this form is true and correct, and that no material facts were omitted or misstated.

The information on this form was provided by:

Name (print): BENJAMIN HARRISON

Firm / Company: COLLIERS INTERNATIONAL

Address: 1299 HARRISON STREET

Phone: 510-433-5852

Title: BROKER

Signature: 

Date: 3-24-17

APD:ENV FORMS-EQDS 11-00

EAST BAY MUNICIPAL UTILITY DISTRICT

2016 ANNUAL WATER QUALITY REPORT



Save money and protect the environment
www.ebmud.com/drinktap

EBMUD is pleased to report that in 2016, your drinking water met or surpassed every state and federal public health requirement.

PROTECTED SOURCE

In the East Bay, 1.4 million customers rely on high-quality EBMUD water. Almost all of EBMUD's water comes from the 577-square mile watershed of the Mokelumne River on the western slope of the Sierra Nevada. This area is mostly national forest, EBMUD-owned lands and other undeveloped lands little affected by human activity.

The Mokelumne watershed collects snowmelt from Alpine, Amador and Calaveras counties, which flows into Pardee Reservoir near the town of Valley Springs. Three large aqueducts carry water 90 miles from Pardee Reservoir to the East Bay. During times of drought, high water demand, system maintenance or for operational needs, EBMUD may draw water from other watersheds (like the Sacramento River) or from local watersheds here in the East Bay.

EBMUD's network of reservoirs, pipelines, pumps and water treatment plants are put to work to provide reliable drinking water every day, as reflected in this report.

END OF DROUGHT EMERGENCY

With our reservoirs refilling and water supply projections sufficient to meet demand, EBMUD declared an end to

our drought emergency on May 10, 2016. Because of investments in conservation, recycling and supplemental supplies, EBMUD and our customers rose to the challenge to meet the East Bay's water needs during a historic four-year drought. In fact, water demand in 2016 was at its lowest since 1978. Our customers made lasting conservation changes, boosting our reservoir levels and preparing us for the next drought — whenever it occurs.

HOW WE MANAGE WATER QUALITY

Regardless of the source, all water is treated at one of six EBMUD water treatment plants before it reaches your tap. EBMUD takes many steps to ensure high water quality including managing watershed lands and reservoirs, treating the water, operating a complex distribution system, maintaining facilities and addressing customer concerns.

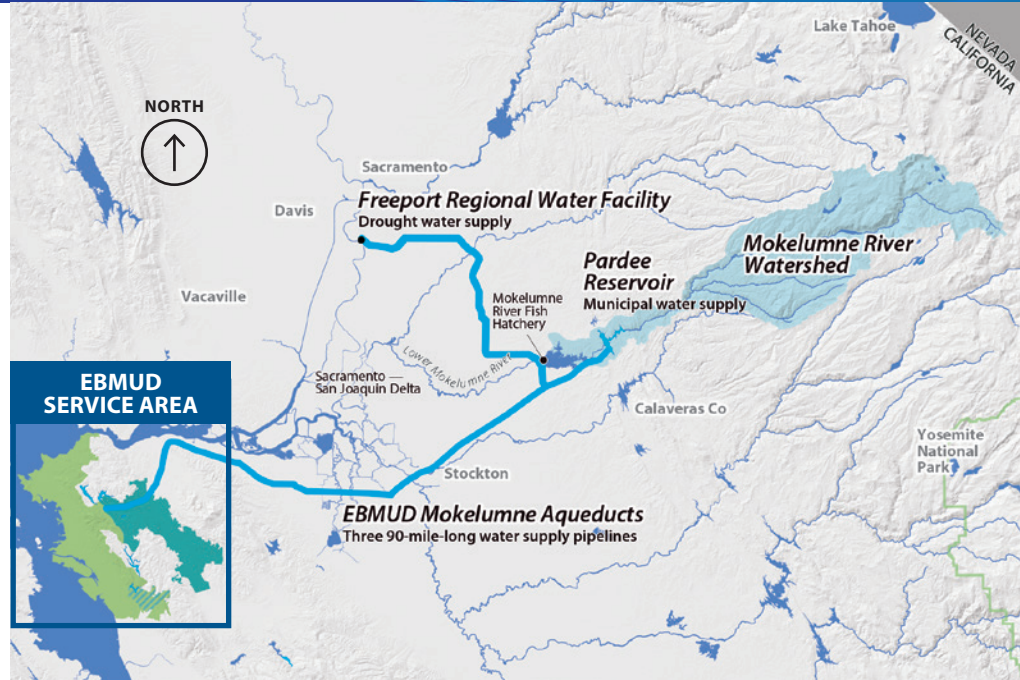
In laboratories and in the field, EBMUD samples and tests your water extensively to ensure it is safe to drink. We look for more than 100 substances including micro-organisms, pesticides, herbicides, asbestos, lead, copper, petroleum products and by-products of industrial and water treatment processes. More than 20,000 laboratory tests each year ensure the safety of your drinking water.



WHERE YOUR WATER IS TREATED

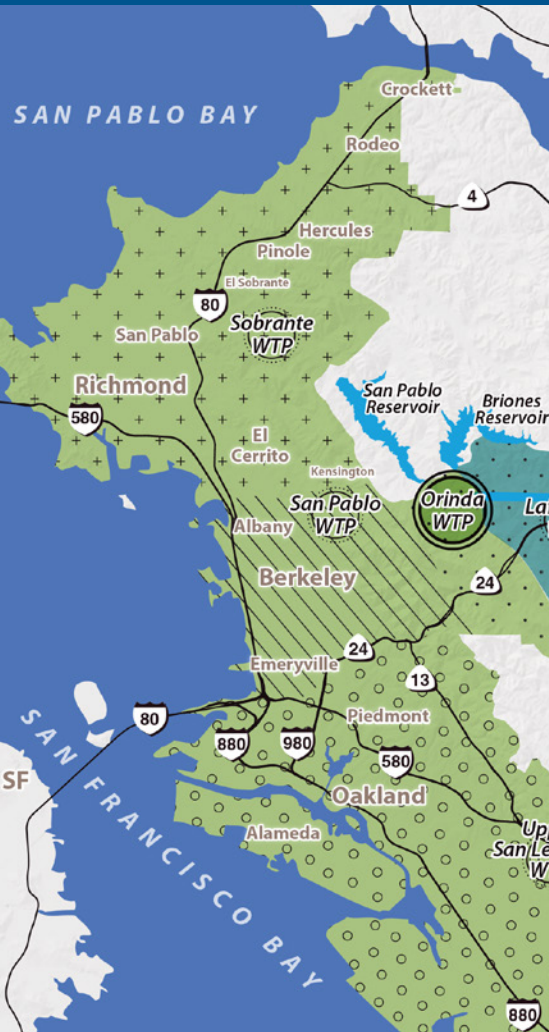
EBMUD's water system is built to be redundant so customers can count on us to deliver clean drinking water when you need it. Our water typically comes from the Mokelumne River watershed in the Sierra Nevada foothills.

Before reaching your tap, EBMUD water is treated at one of six water treatment plants in the East Bay. Some customers receive water from different treatment plants at different times of the year. The taste and smell of your tap water may fluctuate throughout the year because of operational changes (such as when a treatment plant is down for maintenance) or due to drought-related changes at the source.



Water treatment plant (WTP)	Area served	Primary reservoir	Area served by Walnut Creek WTP
Walnut Creek	[Green]	Pardee	Orinda
Lafayette	[Dotted]	Pardee	Moraga
Orinda	[Light Green]	Pardee, Briones	Lafayette
San Pablo	[Hatched]	San Pablo	Pleasant Hill
Sobrante	[Cross-hatched]	San Pablo	Walnut Creek
Upper San Leandro	[White]	Upper San Leandro	Alamo
			Danville
			San Ramon
			Castro Valley

Area served by Orinda WTP
Crockett
Rodeo
Hercules
Pinole
El Sobrante
San Pablo
Richmond
El Cerrito
Kensington
Orinda
Moraga
Piedmont
Oakland
Alameda
San Leandro
San Lorenzo
Castro Valley
Hayward
Albany
Berkeley
Emeryville



During times of high demand, maintenance, or for other operational needs, regions shown in more than one color or pattern may be served from a different treatment plant drawing from a different source reservoir.

WHAT WAS DETECTED AND REPORTED

In 2016, EBMUD treated raw water from multiple sources, including the Sacramento River, and consistently provided high-quality drinking water, meeting or surpassing every public health requirement set by the State Water Resources Control Board (State Board) and the U.S. Environmental Protection Agency (USEPA).

The tables on the following pages show the measured amounts of contaminants detected in 2016 or in the most recent year sampling was required. Samples were collected in EBMUD's source waters, at water treatment plants, in the distribution system or at customers' taps.

Although EBMUD tests for more than 100 substances, this report only lists those detected at or above the state or federal level required for reporting. In this case, no news is good news!

Table 1 – Regulated for public health

These contaminants are regulated to protect your health. They have maximum contaminant levels, known as primary MCLs, set by the State Board or the USEPA. These levels are set as close to the established public health goals as is economically and technologically feasible.

Table 2 – Regulated for drinking water aesthetics

These contaminants are regulated to maintain aesthetic qualities such as smell, taste and appearance of drinking water. They have maximum contaminant levels, also known as secondary MCLs, set by the State Board.



Table 3 – Unregulated contaminants

The first five listed contaminants must be reported, if detected, under the federal Unregulated Contaminant Monitoring Rule 3 (UCMR3). The last three listed contaminants have state notification levels and water systems are encouraged, but not required, to report results to consumers.

Table 4 – Other parameters of interest to customers

These water measurements, such as pH, hardness and alkalinity, may be of interest to customers.

HOW TO READ THE WATER QUALITY TABLE

Find your location on the map on page 2. Note which water treatment plant(s) serve that area.

- Go to the table on page 4 to find the contaminant you are interested in. Remember – no news is good news!
- Column two lists the most recent year the contaminant was tested.
- Column three lists the state or federal goal. At that amount or lower, there is no known or expected risk to health from its presence in drinking water. Not all listed contaminants have state or federal goals.

- Column four notes the highest amount that the State Board or the USEPA allows. This amount is usually not as low as the public health goal in column three.
- Column five lists the average amount detected across the EBMUD service area or at designated locations.
- Find the column that corresponds to the water treatment plant or plants that serve you. This is the amount of the contaminant detected in your area's water.
- The last column lists how the contaminant typically gets into your drinking water.

1	Regulated for public health Primary MCL (Unit)	Year sampled	State or federal goal PHG, MCLG or MDELG	Highest amount allowed MCL, MDDL or AL	System average	6					7
						Water treatment plants	Upper San Leandro	San Pablo	Typical sources		
Microbiological	Total Coliform	2016	0	5%	NA	0.6% was the highest percentage found in any month					Naturally present in the environment
		2016	NA	TT	NA	met requirement, performed level 1 assessment					
		2016	NA	1	0.03	0.02 – 0.09	0.01 – 0.27	0.02 – 0.17	0.02 – 0.09	0.02 – 0.48	
Inorganic	Turbidity (NTU)	2016	NA	95% ≤ 0.3	100%	100%	100%	100%	100%	>99.9%	Soil runoff
	Aluminum (ppb)	2016	600	1000	<50	<50	<50	<50	<50 – 50	<50 – 55	Erosion of natural deposits; water treatment residue
	Copper (ppb)	2014	300	1300	90th percentile <30	0 out of 58 sites were above the regulatory action level (AL)					Corrosion of household plumbing; erosion of natural deposits
Organic	Fluoride in source water ^a (ppm)	2016	1	2	<0.1	<0.1	<0.1	<0.1	0.15	<0.1	Erosion of natural deposits; water additive
	Lead ^b (ppb)	2014	0.2	15	90th percentile <5	0 out of 58 sites were above the regulatory action level (AL)					Corrosion of household plumbing; erosion of natural deposits
	Bromate (ppb)	2016	0.1	10	2 ^c	NA	NA	NA	<1 – 1	<1 – 2.1	NA
Other	Chloramine as chlorine ^d (ppm)	2016	4	4	2.3 ^e	<0.05 – 3.6					Drinking water disinfectant added for treatment
	Control of DBP precursors – TOC	2016	NA	TT	NA	NA	NA	NA	met requirement	met requirement	Various natural and man-made sources
	Chlorine dioxide ^f (ppm)	2016	NA	NA	NA	NA	NA	NA	NA	NA	Various natural and man-made sources

EBMUD 2016 ANNUAL WATER QUALITY REPORT

In 2016, your drinking water was consistently the highest quality, surpassing every public health requirement set by the State Water Resources Control Board (State Board) Division of Drinking Water and the U.S. Environmental Protection Agency (USEPA).

KEY TERMS

- AL** Regulatory action level. The concentration which, if exceeded, triggers treatment or other requirements that a water system must follow.
- DBP** Disinfection by-products. These are formed when chlorine and/or ozone reacts with natural constituents in water. Trihalomethanes (THMs), haloacetic acids (HAAs), chlorate, and bromate are disinfection by-products.
- D/DBPs** Disinfection by-products, disinfection residuals and disinfection by-product precursors.
- level 1 assessment** A study of the water system to identify potential problems and determine (if possible) why total coliform bacteria have been found in our water system.
- MCL** Maximum contaminant level. The highest level of a contaminant that is allowed in drinking water. Primary MCLs are set as close to the PHGs or MCLGs as is economically and technologically feasible. Secondary MCLs address odor, taste and appearance of drinking water.
- MCLG** Maximum contaminant level goal. The level of a contaminant in drinking water below which there is no known or expected risk to health. MCLGs are set by the USEPA.
- MRDL** Maximum residual disinfectant level. The highest level of a disinfectant allowed in drinking water. There is convincing evidence that addition of a disinfectant is necessary for control of microbial contaminants.
- MRDLG** Maximum residual disinfectant level goal. The level of a drinking water disinfectant below which there is no known or expected risk to health. MRDLGs do not reflect the benefits of the use of disinfectants to control microbial contaminants.
- NA** Not applicable.
- notification level** A health-based advisory level established by the State Board for contaminants in drinking water that lack MCLs.
- primary drinking water standard** These standards regulate contaminants that affect health by setting MCLs and MRDLs along with their monitoring, reporting and water treatment requirements.
- PHG** Public health goal. The level of a contaminant in drinking water below which there is no known or expected risk to health. PHGs are set by the California EPA.
- TOC** Total organic carbon. A measure of organic content in the water.
- turbidity** A measure of the cloudiness of water. Turbidity is monitored because it is a good indication of the effectiveness of our filtration systems.
- TT** Treatment technique. A required process intended to reduce the level of a contaminant in drinking water.
- 90th percentile** A measure that indicates 90 percent of the samples had a lower result.

UNITS

- gpg** grains per gallon
- NTU** nephelometric turbidity unit, a measure of the cloudiness of water
- ppm** parts per million. One ppm is like 32 seconds in one year. (mg/L)
- ppb** parts per billion. One ppb is like 3 seconds in 100 years. (µg/L)
- ppt** parts per trillion. One ppt is like 3 seconds in 100,000 years. (ng/L)
- TON** threshold odor number, a measure of odor in water
- µS/cm** microsiemens per centimeter, a measure of electrical conductance

1	Regulated for public health Primary MCL (Unit)		Year sampled	State or federal goal PHG, MCLG or MRDLG	Highest amount allowed MCL, MRDL or AL	System average	Water treatment plants						Typical sources
	Walnut Creek	Lafayette					Orinda	Sobrante	Upper San Leandro	San Pablo			
Microbiological	Total Coliform	state rule	2016	0	5%	NA	0.6% was the highest percentage found in any month						Naturally present in the environment
		federal rule	2016	NA	TT	NA	met requirement, performed level 1 assessment						
Microbiological	Turbidity (NTU)		2016	NA	1	0.03	0.02 – 0.09	0.01 – 0.09	0.01 – 0.27	0.02 – 0.17	0.02 – 0.09	0.02 – 0.48	Soil runoff
			2016	NA	95% ≤0.3	100%	100%	100%	100%	100%	100%	>99.9%	
Inorganic	Aluminum (ppb)		2016	600	1000	<50	<50	<50	<50	<50	<50 – 50	<50 – 55	Erosion of natural deposits; water treatment residue
	Copper (ppb)		2014	300	1300	90th percentile <50	0 out of 58 sites were above the regulatory action level (AL)						Corrosion of household plumbing; erosion of natural deposits
Inorganic	Fluoride in source water ^a (ppm)		2016	1	2	<0.1	<0.1	<0.1	<0.1	<0.1	0.15	<0.1	Erosion of natural deposits; water additive
	Lead ^b (ppb)		2014	0.2	15	90th percentile <5	0 out of 58 sites were above the regulatory action level (AL)						Corrosion of household plumbing; erosion of natural deposits
D/DBPs	Bromate (ppb)		2016	0.1	10	2 ^c	NA	NA	NA	<1 – 1	<1 – 2.1	NA	By-product of drinking water disinfection
	Chloramine as chlorine ^d (ppm)		2016	4	4	2.3 ^c	<0.05 – 3.6						Drinking water disinfectant added for treatment
	Control of DBP precursors - TOC		2016	NA	TT	NA	NA	NA	NA	met requirement			Various natural and man-made sources
	Haloacetic acids, 5 species (ppb)		2016	NA	60	39 ^e	27 – 43	16 – 42	10 – 47	11 – 46	11 – 47	27 – 36	By-product of drinking water disinfection
	Trihalomethanes (ppb)		2016	NA	80	58 ^e	22 – 73	33 – 77	29 – 76	20 – 58	19 – 68	44 – 67	By-product of drinking water disinfection

2	Regulated for drinking water aesthetics Secondary MCL (Unit)		Year sampled	State or federal goal PHG or MCLG	Highest amount allowed MCL	System average	Water treatment plants						Typical sources
	Walnut Creek	Lafayette					Orinda	Sobrante	Upper San Leandro	San Pablo			
	Aluminum (ppb)		2016	NA	200	<50	<50	<50	<50	<50	<50 – 50	<50 – 55	Erosion of natural deposits; water treatment residue
	Chloride (ppm)		2016	NA	250	10	4 – 7	4 – 6	4 – 9	13 – 16	15 – 18	12 – 15	Runoff/leaching from natural deposits
	Color (color units)		2016	NA	15	2	3	2	1 – 2	2	<1	2	Naturally-occurring organic materials
	Odor (TON)		2016	NA	3	1	<1	1	1 – 2	1	1	1	Naturally-occurring organic materials
	Specific conductance (µS/cm)		2016	NA	900	181	63	63	60 – 156	261	337	254	Substances that form ions when in water
	Sulfate (ppm)		2016	NA	250	15	1 – 2	1 – 2	1 – 16	19 – 30	33 – 39	23 – 27	Runoff/leaching from natural deposits
	Total dissolved solids (ppm)		2016	NA	500	94	32 – 56	37 – 58	39 – 100	130 – 170	200 – 230	140 – 170	Runoff/leaching from natural deposits
	Turbidity (NTU)		2016	NA	5	0.03	0.02 – 0.09	0.01 – 0.09	0.01 – 0.27	0.02 – 0.17	0.02 – 0.09	0.02 – 0.48	Soil runoff

3	Unregulated contaminants No established MCL (Unit)		Year sampled	State or federal goal PHG or MCLG	State notification level	System average	Water treatment plants						Typical sources
	Walnut Creek	Lafayette					Orinda	Sobrante	Upper San Leandro	San Pablo ^g			
UCMR3	Chlorate (ppb)		2013-2015	NA	800	174	91 – 220	84 – 210	68 – 160	100 – 290	84 – 480	NA	By-product of drinking water disinfection
	Chromium, hexavalent ^f (ppb)		2013-2015	0.02	NA	0.05	0.04 – 0.07	0.03 – 0.06	<0.03 – 0.06	0.03 – 0.09	<0.03 – 0.22	NA	Erosion of natural deposits; release of industrial chemicals
	Molybdenum (ppb)		2013-2015	NA	NA	<1	<1	<1	<1	<1 – 1	<1 – 1	NA	Erosion of natural deposits; release of industrial chemicals
	Strontium (ppb)		2013-2015	NA	NA	97	31 – 44	35 – 100	32 – 110	52 – 190	44 – 320	NA	Erosion of natural deposits; release of industrial chemicals
	Vanadium (ppb)		2013-2015	NA	50	0.7	0.3 – 0.4	0.2 – 0.4	0.2 – 0.4	0.4 – 1.9	0.3 – 2.4	NA	Erosion of natural deposits; release of industrial chemicals
Others ⁱ	Boron (ppb)		2016	NA	1000	<100	<100	<100	<100	<100	<100	109	Runoff/leaching from natural deposits
	Chlorate (ppb)		2016	NA	800	161	98	220	120 – 270	85 – 240	41 – 290	60 – 230	By-product of drinking water disinfection
	N-Nitrosodimethylamine ^h (NDMA) (ppt)		2016	3	10	4	1 – 5	2 – 4	1 – 5	3 – 9	2 – 4	NA	By-product of drinking water disinfection



NOTES

- a)** See page 7 for additional information about fluoride in drinking water.
- b)** See Page 7 for additional information about lead in drinking water.
- c)** Highest running annual average.
- d)** Chloramine residuals in the distribution system are measured as an equivalent quantity of chlorine. When the chloramine residual cannot be detected, the sample is further analyzed to ensure that microbiological water quality is in compliance with regulations.
- e)** Highest locational running annual average.
- f)** Hexavalent chromium has a California MCL of 10 ppb and all sample results are well below the MCL.
- g)** San Pablo Water Treatment Plant is a standby plant and was not in operation during the required UCMR3 monitoring period. NDMA monitoring is not required.
- h)** Sampling locations are chosen to represent worst case scenarios.
- i)** Parameters with a Notification Level.

4 Other parameters of interest to customers (Unit)	Water treatment plants						
	Walnut Creek	Lafayette	Orinda	Sobrante	Upper San Leandro	San Pablo	
Alkalinity, bicarbonate as CaCO ₃ (ppm)	7	6	16–38	78	120	76	
Alkalinity, carbonate as CaCO ₃ (ppm)	15	16	8–12	5	<0.1	5	
Calcium (ppm)	4–7	4–7	4–12	16–22	25–32	17–19	
Hardness as CaCO ₃	(gpg*)	1–2	1	1–3	4–5	6–7	4
	(ppm)	10–27	10–25	14–44	60–84	100–120	60–75
Magnesium (ppm)	1	1	1–3	6–8	10–12	6–7	
pH (pH)	9.2–9.4	9.1–9.3	9–9.6	8.2–8.9	8.3–8.7	8.4–8.9	
Potassium (ppm)	<1	<1	<1–1	1–2	2	1–2	
Silica (ppm)	9–12	8–12	8–13	10–13	6–12	11–12	
Sodium (ppm)	6–7	6–8	6–14	19–26	25–33	24–31	

* Grains per gallon (gpg) is a measure of water hardness. Knowing the amount can help improve the function of dishwashers, cooling equipment and other industrial processes. Refer to your appliance manufacturer's instruction manual for the optimum grains per gallon level.

WATER QUALITY REGULATIONS

This report reflects changes in drinking water regulatory requirements during 2016. In order to ensure that tap water is safe to drink, the USEPA and the State Board prescribe regulations that limit the amount of certain contaminants in water provided by public water systems. California Department of Public Health (CDPH) and United States Food and Drug Administration regulations establish limits for contaminants in bottled water that provide the same protection for public health. Additional information on bottled water is available on the CDPH website at www.cdph.ca.gov/PROGRAMS/Pages/fdbBVW.aspx.

The sources of drinking water (both tap water and bottled water) include rivers, lakes, streams, ponds, reservoirs, springs and wells. As water travels over the surface of the land or through the ground, it dissolves naturally-occurring minerals and, in some cases, radioactive material, and can pick up substances resulting from the presence of animals or from human activity.

Contaminants that may be present in source water include:

Microbial contaminants, such as viruses, bacteria and protozoa, such as *Cryptosporidium*, that may come from sewage treatment plants, septic systems, agricultural livestock operations and wildlife.

Inorganic contaminants, such as salts and metals, that can be naturally-occurring or result from urban stormwater runoff, industrial or domestic wastewater discharges, oil and gas production, mining or farming.

Pesticides and herbicides that may come from a variety of sources, such as agriculture, urban stormwater runoff and residential uses.

Organic chemical contaminants, including synthetic and volatile organic chemicals, that are by-products of industrial processes and petroleum production and can also come from gas stations, urban stormwater runoff, agricultural application and septic systems.

Radioactive contaminants that can be naturally occurring or be the result of oil and gas production and mining activities.

Drinking water, including bottled water, may reasonably be expected to contain at least small amounts of some contaminants. The presence of contaminants does not necessarily indicate that water poses a health risk. More information about contaminants and potential health effects is available from the USEPA's Safe Drinking Water Hotline at 800-426-4791 or online at www.epa.gov/safewater. Contact your healthcare provider or visit the Centers for Disease Control and Prevention (CDC) website for guidelines on using tap water for health or medical purposes.

Coliforms

Coliforms are bacteria that are naturally present in the environment and are used as an indicator that other, potentially harmful, waterborne pathogens may be present or that a potential pathway exists through which contamination may enter the drinking water distribution system.

All water systems are required to comply with the state Total Coliform Rule. Beginning April 1, 2016, all water systems are also required to comply with the federal Revised Total Coliform Rule. The new federal rule maintains the purpose to protect public health by ensuring the integrity of the drinking water distribution system and monitoring for the presence of microbes (i.e., total coliform and *E. coli* bacteria). Water systems that exceed a specified frequency of total coliform occurrences are required to conduct an assessment to determine if any sanitary defects exist. If found, these must be corrected by the water system.

EBMUD found coliforms in 2016, indicating the need to look for potential problems in water treatment or distribution. When this occurred, we were required to conduct assessments to identify problems and to correct any problems that were found during these assessments. During the past year, we were required to conduct one Level 1 assessment and required to take one corrective action, which we completed.

USEPA anticipates greater public health protection as the new rule requires water systems that are vulnerable to microbial contamination to identify and fix problems.

Cryptosporidium

Cryptosporidium is a microbial contaminant found in surface water throughout the United States. Although filtration is highly effective in removing *Cryptosporidium*, the most commonly used filtration methods cannot guarantee 100 percent removal.

Our monitoring indicates the presence of these organisms in one of our source waters. Current test methods cannot determine if the organisms are dead or are capable of causing disease. Ingestion of *Cryptosporidium* may cause abdominal infection with symptoms including nausea, diarrhea and abdominal cramps.

Cryptosporidium must be ingested to cause disease, and it may be spread through means other than drinking water. Most healthy individuals can overcome the disease within a few weeks. However, immuno-compromised people, infants and small children, and the elderly are at greater risk of developing life-threatening illness. We encourage these individuals to consult their physician regarding appropriate precautions to take to avoid infection.

Populations with low resistance

Some people may be more vulnerable to contaminants in drinking water than the general population. Immuno-compromised persons such as persons with cancer undergoing chemotherapy, persons who have undergone organ transplants, people with HIV/AIDS or other immune system disorders, some elderly and some infants can be particularly at risk from infections.

These people should seek advice about drinking water from their health care providers. USEPA/CDC guidelines on appropriate means to lessen the risk of infection by *Cryptosporidium* and other microbial contaminants are available from the USEPA Safe Drinking Water Hotline at 800-426-4791 or www.epa.gov/safewater.

Lead in drinking water

If present, elevated levels of lead can cause serious health problems. Pregnant women, infants and young children are typically more vulnerable to lead in drinking water than the general population.

Lead in drinking water is primarily from materials and components associated with lead in water distribution pipes and home plumbing. EBMUD replaced all known lead service pipes in its service area in the 1990s and continues to actively seek and replace lead materials wherever they are found. We maintain an aggressive corrosion control program to reduce lead leaching from our water mains. Still, you may have lead in your home plumbing. It is possible that lead levels at your home may be higher than at other homes in the community as a result of materials used in your home's plumbing. According to USEPA, homes built before 1986 are more likely to have lead pipes, fixtures and solder.

If you suspect you have lead in your fixtures and if your water has been sitting for several hours, you can minimize the potential for

lead exposure by running your faucet for 30 seconds to 2 minutes before using water for drinking or cooking. Capture and reuse this water for other uses such as watering ornamental plants.

EBMUD samples and tests your water in accordance with all state and federal drinking water requirements, and will provide a list of results upon request. If you are concerned about elevated lead levels in your home's water, you may wish to have your water tested. In 2017, EBMUD started a new program to provide our customers with lead testing for their water; call 866-403-2683 for more information.

Information on lead in drinking water, testing methods and steps you can take to minimize exposure is available at www.ebmud.com/lead and from the USEPA Safe Drinking Water Hotline at 800-426-4791 or online at www.epa.gov/safewater/lead.

REPORT A WATER QUALITY CONCERN

Do you have a question or concern about your water quality? Call 866-403-2683. EBMUD inspectors respond to calls within one business day regarding water which appears dirty, colored, or has foreign particles or unusual taste or odor.

Fluoridation

EBMUD is required by state law to add fluoride to drinking water to help prevent dental decay in consumers. Current regulations require fluoride levels in the treated water be maintained between 0.6 to 1.2 ppm with an optimum dose of 0.7 ppm. Our monitoring showed that fluoride levels in the treated water distribution system averaged 0.7 ppm.

According to the American Dental Association and CDC, it is safe to use optimally fluoridated water for preparing infant formula. If an infant is primarily fed infant formula prepared with fluoridated water, there may be an increased chance for mild enamel fluorosis, but enamel fluorosis does not affect the health of the infant or the health of the infant's teeth. To lessen this chance, deionized, purified, distilled or demineralized bottled water can be used.

If you have additional questions about fluoride, contact your health provider. Additional information can be found at the State Board www.waterboards.ca.gov/drinking_water/certlic/drinkingwater/Fluoridation.shtml or the CDC www.cdc.gov/fluoridation websites.



HOW TO CONTACT EBMUD

For more information about water quality or to report a water quality concern, call 866-403-2683 or visit www.ebmud.com/waterquality.

If you would like this report mailed to you, email customerservice@ebmud.com or call 510-986-7555. View this report online at www.ebmud.com/wqr.

EBMUD encourages public participation in decisions affecting drinking water quality and other matters at its Board of Directors meeting held the second and fourth Tuesdays of each month at 1:15 pm, 375 Eleventh Street, 2nd Floor, Oakland.

Board of Directors

John A. Coleman • Andy Katz • Doug Linney
Lesia R. McIntosh • Frank Mellon
William B. Patterson • Marguerite Young

General Manager

Alexander R. Coate

ADDITIONAL CONTACTS

State Water Resources Control Board
Division of Drinking Water • 510-620-3463

U.S. Environmental Protection Agency
Safe Drinking Water Hotline • 800-426-4791

Alameda Public Health Department • 510-567-8000

Contra Costa Public Health Division • 925-313-6712



375 Eleventh Street
Oakland, CA 94607
1-866-40-EBMUD
www.ebmud.com

PUB. 144 3/17 2M 30% Post-consumer waste

This is important information about your drinking water. Translate it, or speak with someone who understands it.

Este documento contiene información importante sobre el agua potable que usted consume. Tradúzcalo o hable con alguien que lo entienda.

這是有關您飲用水的重要資訊。請翻譯資訊，或與瞭解其內容的人討論。

Ito ay isang mahalagang impormasyon tungkol sa inyong iniinom na tubig. Isaling-wika ito, o makipag-usap sa isang tao na naiintindihan ito.

Đây là thông tin quan trọng về nước uống của quý vị. Hãy chuyển ngữ tài liệu này, hoặc nói chuyện với người có thể hiểu về thông tin này.

여러분의 식수에 대한 중요한 정보입니다. 본 안내문을 번역하거나 내용을 이해하는 사람과 이야기하십시오.

این متن حاوی اطلاعات مهمی درباره آب آشامیدنی شما است. آن را ترجمه کرده یا با فردی که آن را متوجه می شود صحبت کنید.

Ce sont des renseignements importants concernant votre eau potable. Traduisez-les ou parlez-en avec quelqu'un en mesure de les comprendre.

यह महत्वपूर्ण जानकारी आपके पीने के पानी के बारे में है। इसका अनुवाद करें, या किसी ऐसे व्यक्ति से बात करें जो इसे समझता हो।

هذه معلومات هامة حول مياه الشرب التي تتناولها. ترجمها، أو تحدث إلى شخص يستطيع فهمها.

Здесь представлена важная информация о качестве вашей питьевой воды. Переведите эту информацию или попросите человека, знающего английский язык, пересказать ее вам.

これは、あなたの飲料水に関する重要な情報です。翻訳するか、理解できる方にご相談ください。

Dies ist eine wichtige Information zu Ihrem Trinkwasser. Übersetzen Sie sie oder sprechen Sie mit jemandem, der die Information versteht.

Este documento contém informações importantes sobre a sua água para consumo. Traduza-o ou fale com alguém que o compreenda.

Queste sono informazioni importanti sulla vostra acqua potabile. Fatele tradurre o parlate con qualcuno in grado di comprenderle.

ນີ້ແມ່ນຂໍ້ມູນສໍາຄັນກ່ຽວກັບນໍ້າດື່ມຂອງທ່ານ. ແປຂໍ້ມູນນີ້, ຫຼື ລົມກັບບາງຄົນທີ່ເຂົ້າໃຈຂໍ້ມູນນີ້.

នេះគឺជាព័ត៌មានសំខាន់ អំពីទឹកផឹករបស់អ្នក។ សូមរកគេច្បាប់កម្រៃជូន ឬពិគ្រោះជាមួយនឹងអ្នកណាដែលយល់វា។

یہ آپ کے پینے کے پانی کے بارے میں اہم معلومات ہے۔ اس کا ترجمہ کریں، یا اسے سمجھنے والے کسی شخص سے بات کریں۔

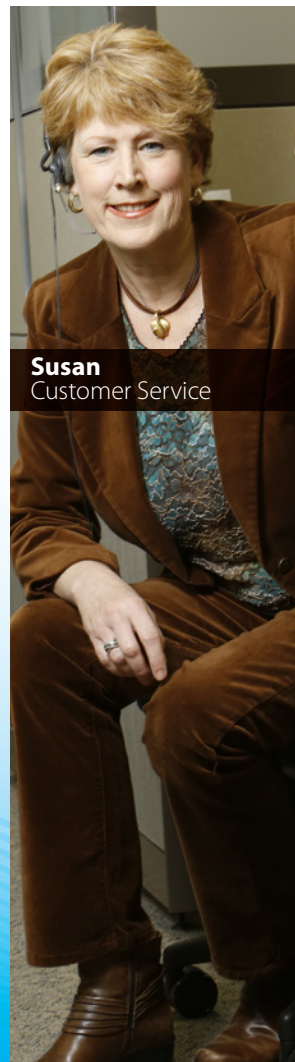
ข้อมูลนี้เป็นข้อมูลสำคัญเกี่ยวกับน้ำดื่มของคุณ ขอให้แปลข้อมูลนี้หรือพูดคุยกับผู้ที่เข้าใจข้อมูล

מדובר במידע חשוב לגבי מים לשתיה. תרגמו, או דיברו עם מישהו שמתבין.

Ovo je važna informacija o pijaćoj vodi. Prevedite je, ili razgovarajte s nekim ko je razume.

Οι παρούσες είναι σημαντικές πληροφορίες σχετικά με το νερό που πίνετε. Μεταφράστε τις ή μιλήστε με κάποιον που τις καταλαβαίνει.

આ તમારા પીવાના પાણી વિશે મહત્વની માહિતી છે. તેનું ભાષાંતર કરો અથવા કોઈક એવી વ્યક્તિ સાથે વાત કરો જે તેને સમજતી હોય.



Susan
Customer Service

APPENDIX G

QUALIFICATIONS

Sonia Globerson-Lamb – Project Manager, Due Diligence Services

B.A. – Economics with a minor in Global Studies, University of California at Los Angeles

Ms. Globerson-Lamb provides project management to ensure ASTM compliance and satisfaction of client requirements for Phase I Environmental Assessments, Environmental Transaction Screens, Regulatory Database Reviews, and Historical Records Reviews.

Project experience for Ms. Globerson-Lamb includes:

- Phase I Environmental Site Assessments
- Environmental Transaction Screens
- Regulatory Database Review
- Historical Records Review
- Limited Environmental Site Assessments
- Peer Reviews
- Records Research with Risk Assessments

In addition, prior to joining the environmental service industry, Ms. Globerson-Lamb spent four years working the solar energy industry. Prior to joining the solar industry, Ms. Globerson-Lamb studied a broad range of disciplines including environmental economics, atmospheric and oceanic sciences, statistics, and global studies.

Jeffery J. Smith – National Client Manager

BS - Environmental Engineering, Columbia Southern University
Hazardous Materials Technology, Front Range Community College

ASTM Update Training, 1997, 1998, 2000, 2010, 2014

ASTM All Appropriate Inquiry (AAI) Training, 2005, 2006, 2010

Accredited EPA Asbestos Hazard Emergency Response Act (AHERA) Inspector, 1992 – current

State of Colorado Licensed Asbestos Inspector, 1995 – current

HUD Visual Lead-Based-Paint Assessment Training, 2011

Wood Boring Organism Training – National Association of Certified Home Inspectors (NACHI), 2015

Mr. Smith's consulting experience began in 1993 in the environmental / hazardous materials management field servicing industry while conducting waste management / disposal and railroad emergency spill response activities. He subsequently evolved into a Project Manager position and has completed more than 1,000 Phase I Environmental Site Assessments (ESAs) and Property Condition Assessments (PCAs) on multi-family residential, healthcare, commercial / retail, industrial, and hotel properties in 38 states including Hawaii and Alaska, a limited number of mid-sized US ski resorts, and select coastal resort properties in Mexico. During that time, he was involved with asbestos containing material (ACM) / lead-based paint (LBP) / radon sample collection, Probable Maximum Loss (PML) seismic information collection, Fannie Mae / Freddie Mac / HUD agency inspections, Site Investigation / Phase II field work, Construction Report Monitoring, and new employee training / existing employee cross-training. Mr. Smith has conducted dual scope ESA / PCA report reviews and client management activities since 2011.

Project experience for Mr. Smith includes:

- Phase I ESAs, Real Estate Transaction Screens and PCAs
- Phase II site investigations / Limited Subsurface sampling projects for soils, groundwater, and soils vapor delineation for due diligence purposes
- ACM, LBP, and radon sampling
- Seismic assessment and site observations for PML assessments
- Hazardous materials management including: UST removal; emergency spill response coordination; train derailment hazardous materials spill response; sampling and packaging of hazardous wastes; implementation of confined space protocol