



PHASE I ENVIRONMENTAL SITE ASSESSMENT

**PROPERTY AT
176 AND 198 11TH STREET/
1110 JACKSON STREET
OAKLAND, CALIFORNIA 94607**

Prepared for:

Mr. Everett Cleveland, Jr.
East Bay Asian Local Development Corporation
1825 San Pablo Avenue, Suite 200
Oakland, California 94612

Prepared by:

Essel Environmental Consulting
564 Market Street
San Francisco, California 94104
(415) 938-7002

February 13, 2015

CONTENTS

EXECUTIVE SUMMARY	1
1.0 INTRODUCTION.....	4
1.1 Purpose	4
1.2 Scope of Work	4
1.3 Significant Assumptions	5
1.4 Limitations and Exceptions	5
2.0 SITE AND VICINITY LOCATION AND DESCRIPTION	7
2.1 Location and Description.....	7
2.2 Surrounding Area.....	7
2.3 Current Site Use.....	8
3.0 USER PROVIDED INFORMATION	9
3.1 Title Records.....	9
3.2 Environmental Liens and Activity and Use Limitations	9
3.3 Specialized Knowledge	9
3.4 Commonly Known or Reasonably Ascertainable Information.....	10
3.5 Valuation Reduction for Environmental Issues	10
3.6 Owner, Property Manager, and Occupant Information	10
3.7 Reason for Performing the Phase I Environmental Site Assessment	10
3.8 Other Pertinent Information.....	10
4.0 RECORDS REVIEW	12
4.1 Regulatory Agency Records Search	12
4.1.1 Site and Surrounding Record Sources	15
4.1.2 Agency Records Search	18
4.2 Physical Setting	19
4.2.1 Physiographic and Geologic Setting	19
4.2.2 Hydrologic Setting	21
4.2.3 Flood Zone	21
4.2.4 Wetlands	21
4.2.5 Wells	22
4.3 Historical Review	22
4.3.1 Aerial Photograph Review	24
4.3.2 Building Permits	27
4.3.3 Historical Topographic Map Review	27
4.3.4 Sanborn™ Fire Insurance Company Map Review	28
4.3.5 City Directory Search.....	31
4.3.6 Previous Environmental Documentation	36
5.0 SITE RECONNAISSANCE	40
5.1 Underground/Aboveground Storage Tanks	40
5.2 Pits, Ponds, Lagoons, Sumps, and Catch Basins	40
5.3 Petroleum Products and Hazardous Materials and Wastes	40
5.4 Staining and Other Evidence of Chemical Releases.....	40
5.5 Solid Non-Hazardous Waste.....	41
5.6 Wastewater and Storm Water Management	41
5.7 Potable Water Supply	41

5.8	Polychlorinated Biphenyls-Containing Equipment	41
5.9	Air Quality	41
5.10	Moisture-Intrusion/Mold	41
5.11	Vapor Encroachment	41
6.0	INTERVIEWS	43
6.1	Interview with Site Owner	43
6.2	Interview with Site Manager	43
6.3	Interview with Site Occupants	43
6.4	Interviews with Local Government Officials	43
6.5	Interviews with Others	43
7.0	NON-ASTM ITEMS	44
7.1	Asbestos-Containing Materials	44
7.2	Lead-Based Paint	44
7.3	Radon	44
8.0	FINDINGS, OPINION, CONCLUSION, AND RECOMMENDATION	45
8.1	Findings	45
8.2	Opinion	45
8.3	Conclusion and Recommendation	45
9.0	DEVIATIONS FROM THE ASTM STANDARD	47
10.0	CERTIFICATION, LIMITATIONS, AND RELIANCE	48

APPENDICES:

A	Vicinity and Topographic Maps
B	Site Photographs
C	User Questionnaire – Not Included
D	Environmental Lien and AUL Search – Not Included
E	Radius Map Report with GeoCheck
F	Aerial Photographs
G	Topographic Maps
H	Certified Sanborn Map Report
I	City Directory Abstract
J	Resumes of Environmental Professionals

EXECUTIVE SUMMARY

Essel Environmental Consulting (Essel) was retained by East Bay Asian Local Development Corporation (EBALDC) to perform a Phase I Environmental Site Assessment (ESA) of the property located at 176 and 198 11th Street and 1110 Jackson Street in Oakland, California (Site). The Site is located on the southeastern corner of the intersection of 12th and Jackson Streets and consists of three abutting assessor parcels that form an L-shape property. At present, the Site is vacant, grass-covered land that is enclosed by a chain-link fence. The Site is mostly level ground; one circular depression is located near the eastern bend in the L-shaped property and a second lower area is located in the northeastern portion of the 176 11th Street parcel.

Historical records show that the Site was developed with a hospital in 1889 and that private residences had replaced the hospital by 1903. Two automobile repair garages were operating on the northern portion of the Site in 1911 and two gasoline underground storage tanks (USTs) were located beneath Jackson Street near the garages. Private residences occupied the southern half of the Site in 1911. By 1939, the Site was fully developed with the two automobile repair garages in the north, three private residences in the south, and a new commercial building at the southeastern corner of the Site. By 1946, one of the northern automobile repair garages had been removed and, by 1950, the three southern private residences had been removed from the Site and both areas were parking lots. The USTs also appear to not have been present in 1950. The Site was occupied by the second garage building, which was a store, a glass works business, and parking lots through the 1950s. In 1960, a store was constructed in the southwestern corner of the Site, and sometime between 1965 and 1967, a very small warehouse structure was constructed in the southeastern portion of the Site next to the glass works facility. These buildings remained on the Site through 2006 and reportedly were demolished and removed from the Site in 2007. Since 2007, the Site has been vacant.

Adjacent properties were either undeveloped or contained residences in the late 1800s to early 1900s. The city block to the northeast contained automobile related businesses in 1911 and these businesses gave way to other commercial businesses and government offices until 1962-1963 when a multi-story parking structure was constructed. Properties to the southeast were commercial and residential in 1911. By 1950, the commercial businesses had been replaced by a large parking lot, which occupied much of the city block southeast of the Site between the 1940s and the 1970s. The present-day office building

located southeast of the northern half of the Site was constructed in the area of the parking lot by 1982. Other commercial and residential buildings to the southeast of the Site have remained essentially unchanged from before 1920 to the present day. Properties on the city block to the southwest of the Site have been developed with residential structures since at least 1889, with paved parking lots occupying portions of the block since the mid-1950s. Properties on the city block to the northwest of the Site were residential before 1911 and were commercial from 1911 until the mid-1950s. This entire city block was redeveloped with a state of California government building in 1959.

The Site is included on the Facility and Manifest (HAZNET) database under the listings of Allan S. Kuperstein and D. R. Horton, Inc. for off-site disposal of small quantities of organic solids and unspecified solvent mixture wastes. The HAZNET database tracks disposal of wastes under manifest and does not relate to releases of hazardous substances and inclusion of the Site on this database does not suggest an environmental concern at the Site. The EDR report shows a number of off-site properties in the vicinity of the Site are included on various environmental databases. The majority of these listings do not suggest releases of contaminants on these properties and, where releases of contaminants occurred, the potential for impact to the Site is unlikely.

Two subsurface environmental investigations, that included advancing a total of nine borings across the Site, have been performed to assess the potential impact to soil and ground water from petroleum hydrocarbons, volatile organic compounds, and metals. The results of these investigations found minimal impact to soil by diesel-range petroleum hydrocarbons and minor impact to the ground water by tetrachloroethene and trichloroethene beneath the southeastern portion of the Site. The concentrations of trichloroethene found in the ground water in 2014 were slightly greater than the applicable drinking water standard. No health risk is present because the shallow ground water is not used for drinking water purposes and no sensitive receptor wells are nearby. The soil and ground-water analytical results further indicate that no vapor intrusion hazard is present beneath the Site.

This Phase I ESA was performed in accordance with the scope and limitations of the American Society for Testing and Materials (ASTM) Phase I ESA Standard E 1527-13 and the scope of work defined in this report. The available data reviewed suggest no known or suspected recognized environmental conditions, controlled recognized environmental conditions, or historical recognized environmental conditions are present in connection with the Site. The presence of tetrachloroethene and trichloroethene

in ground water beneath a portion of the Site is considered a *de minimis* condition. The detected concentrations do not present a threat to human health or the environment and are not considered likely to be the subject of an enforcement action if brought to the attention of appropriate governmental agencies. Based on the findings and conclusions of this Phase I ESA, Essel does not recommend additional environmental investigation at the present time.

1.0 INTRODUCTION

This report documents the findings, opinions and conclusions of a Phase I Environmental Site Assessment (ESA) of the property located at 176 and 198 11th Street and 1110 Jackson Street in Oakland, Alameda County, California (herein referred to as the Site). Mr. Carlos Castellanos of East Bay Asian Local Development Corporation (EBALDC) provided authorization for this assessment on January 23, 2015.

1.1 Purpose

The Phase I ESA is designed to identify recognized environmental conditions (RECs) in connection with the previous and current uses and ownership of the Site. Recognized environmental conditions are defined as “the presence or likely presence of any hazardous substances or petroleum products in, on, or at a property: (1) due to any release to the environment; (2) under conditions indicative of a release to the environment; or (3) under conditions that pose a material threat of a future release to the environment. The term includes hazardous substances or petroleum products even under conditions in compliance with laws. The term is not intended to include *de minimis* conditions that generally do not present a threat to human health or the environment and that generally would not be the subject of an enforcement action if brought to the attention of appropriate governmental agencies. *De minimis* conditions are not recognized environmental conditions.”

1.2 Scope of Work

This Phase I ESA has been performed in conformance with American Society for Testing and Materials (ASTM) Standard E 1527-13 (Standard). The ASTM Standard is the most widely recognized method currently used to perform the due diligence required to achieve the above purpose. The ASTM created the Standard “...in an effort to define good commercial and customary practice in the United States of America for conducting an environmental site assessment...”.

The scope of work for this Phase I ESA involved a reconnaissance of the Site with limited observations of adjoining properties to assess current uses and conditions of the Site and vicinity; review of historical aerial photographs, topographic maps, building department records, and Sanborn Fire Insurance

Company (Sanborn) maps to assess the historical usage of the Site and adjacent properties; and review of relevant environmental documentation provided by various public and private sources (including the client and/or owner of the Site) to assess the storage, use, and disposal of petroleum products and wastes and hazardous materials and wastes. In addition, this Phase I ESA includes a brief evaluation and assessment, as appropriate, of potential environmental issues that may not rise to the level of RECs, such as obviously improper hazardous material or waste handling; off-site issues; suspect asbestos-containing materials (ACM); lead-based paint (LBP); and polychlorinated biphenyls (PCBs). Other conditions or issues that are beyond the ASTM Standard scope may also be discussed in this report, as detailed within each section.

1.3 Significant Assumptions

No significant assumptions are associated with this Phase I ESA.

1.4 Limitations and Exceptions

As discussed in the ASTM Standard, no Phase I ESA can completely eliminate uncertainty regarding the potential for RECs in connection with a Site. This investigation is simply intended to reduce uncertainty within reasonable limits of time and cost.

The observations contained within this Phase I ESA are based upon conditions readily observable during the Site visit. These observations are typically unable to address conditions of subsurface soil, ground water, underground storage tanks (USTs), neighboring properties, and the like, unless specifically mentioned. It is not the purpose of this Phase I ESA to determine the actual presence, degree, or extent of contamination (if any) at the Site. Unless specifically noted within this report, this Phase I ESA does not include testing, coring, sampling, or laboratory analysis to address ground water, soil, or extraneous materials contamination in or on the Site.

Essel makes no warranties or guarantees as to the accuracy or completeness of information obtained from or compiled by others. Information, which was beyond the scope of this investigation or was not provided to Essel, may also exist and may have an impact on the conclusions of this Phase I ESA. This Phase I ESA does not attempt to address past or forecast future Site conditions.

This Phase I ESA has been conducted and prepared in accordance with generally accepted practices and procedures exercised by reputable professionals under similar circumstances. In general, restrictions or limitations were not encountered during the course of the Phase I ESA and there are no exceptions to the provisions of ASTM E 1527-13. Essel makes no other warranties or guarantees, either expressed or implied, as to the findings, opinions, or recommendations contained in the report, or as to the existence or non-existence of RECs at the subject Site.

2.0 SITE AND VICINITY LOCATION AND DESCRIPTION

2.1 Location and Description

The Site consists of three assessor parcels of land, comprising a total of approximately 0.66-acre and located in Oakland, Alameda County, California. The Site addresses are 176 and 198 11th Street and 1110 Jackson Street, and the Assessor's Parcel Numbers for the Site are 2-81-7, 2-81-8, and 2-81-2, respectively. The three abutting parcels form an L-shape property that is located on the southeastern corner of the intersection of 12th and Jackson Streets. Jackson Street, 12th Street, and 11th Street bound the northwestern, northeastern, and southwestern sides of the Site, respectively. The parcel at the address of 1110 Jackson Street occupies the northwestern portion of the Site, the parcel at 198 11th Street occupies the southwestern portion of the Site, and the parcel at 176 11th Street includes the southeastern portion of the Site. At present, the Site is vacant, grass-covered land that is enclosed by a chain-link fence. The Site is mostly level ground; one circular depression is located near the eastern bend in the L-shaped property and a second lower area is located in the northeastern portion of the 176 11th Street parcel.

Access to the Site is via one gate entranceway along 12th Street and one gate entranceway along Jackson Street. Figures that show the Site and vicinity and topographic features are included in Appendix A. Photographs of the Site are included as Appendix B.

2.2 Surrounding Area

Surrounding properties include a mix of commercial development, county, state, and federal government buildings and residential homes. Northwest of the Site, across 12th Street, is a multi-level parking garage operated by Alco Park. Southeast of the Site is an office building housing Wells Fargo Bank and other tenants, located at 171 12th Street, and a multi-tenant commercial building housing Family Bridges, Inc., and located at 168 11th Street. Southwest of the Site is an apartment building and several single-family residences. Northwest of the Site is a multi-story government office building located at 1111 Jackson Street.

2.3 Current Site Use

At present, the site is vacant, grass-covered land that is enclosed by a chain-link fence.

3.0 USER PROVIDED INFORMATION

To qualify for one of the Landowner Liability Protections (LLPs) offered by the Small Business Liability Relief and Brownfields Revitalization Act of 2001 (the “Brownfields Amendments”), the user is responsible for providing pertinent information about the Site, if available, that might help identify the potential for recognized environmental conditions in connection with the Site. To obtain this information, Essel provided a questionnaire to EBALDC, pursuant to Section 6 of ASTM E 1527-13 (see Appendix C). As of the date of this report, EBALDC has not returned the questionnaire.

3.1 Title Records

A chain-of-title search is not included in the scope of work for this Phase I ESA and Essel was not provided with a title document for the Site property. The Alameda County Assessor’s parcel numbers for the Site are 2-81-2, 2-81-7, and 2-81-8, corresponding to the addresses of 1110 Jackson Street, 176 11th Street, and 198 11th Street, respectively.

3.2 Environmental Liens and Activity and Use Limitations

The user was asked if they are aware of any environmental cleanup liens against the property that are filed or recorded under federal, tribal, state or local law and if they are aware of any Activity and Use Limitations (AULs), such as engineering controls, land use restrictions, or institutional controls that are in place at the Site and/or have been filed or recorded in a registry under federal, tribal, state or local law. As of the date of this report, a response has not been provided.

3.3 Specialized Knowledge

As the user of this ESA do you have any specialized knowledge or experience related to the property or nearby properties? For example, are you involved in the same line of business as the current or former occupants of the property or an adjoining property so that you would have specialized knowledge of the chemicals and processes used by this type of business? As of the date of this report, a response has not been provided.

3.4 Commonly Known or Reasonably Ascertainable Information

Are you aware of commonly known or reasonably ascertainable information about the property that would help the environmental professional to identify conditions indicative of releases or threatened releases? For example, as *user*,

- Do you know the past uses of the property?
- Do you know of specific chemicals that are present or once were present at the property?
- Do you know of spills or other chemical releases that have taken place at the property?
- Do you know of any environmental cleanups that have taken place at the property?

As of the date of this report, a response has not been provided.

3.5 Valuation Reduction for Environmental Issues

Does the purchase price being paid for this property reasonably reflect the fair market value of the property? If you conclude that there is a difference, have you considered whether the lower purchase price is because contamination is known or believed to be present at the property? As of the date of this report, a response has not been provided.

3.6 Owner, Property Manager, and Occupant Information

As the user of this ESA, based on your knowledge and experience related to the property are there any obvious indicators that point to the presence or likely presence of contamination at the property? As of the date of this report, a response has not been provided.

3.7 Reason for Performing the Phase I Environmental Site Assessment

Essel assumes the Phase I ESA was requested as part of the due diligence process to obtain funding to develop the Site. Essel also presumes the Phase I ESA was performed to allow the owner to qualify for applicable Comprehensive Environmental Response and Liability Act (CERCLA) landowner liability protections.

3.8 Other Pertinent Information

The EBALDC provided Essel with copies of three Phase I Environmental Site Assessment reports prepared by EMG Corporation, Tetra Tech EM, Inc., and Belinda Blackie, P.E. and copies of two reports

of subsurface investigation performed by Tetra Tech EM, Inc. and Essel. Summaries of information contained in these reports are included in Section 4.3.6.

4.0 RECORDS REVIEW

4.1 Regulatory Agency Records Search

Essel reviewed federal and state regulatory agency database information, provided by Environmental Data Resources, Inc. (EDR), of Shelton, Connecticut, concerning activities that may be of environmental concern in the general vicinity of the Site. The database search was conducted using publicly available regulatory records, as detailed in a January 23, 2015 EDR Radius Map™ Report with GeoCheck® (EDR report). The EDR report, a copy of which is included in Appendix E, contains a listing of search parameters, a database summary, facility specific details, and location maps. Regulatory listings are limited and include only those facilities that, at the time of report publication, are known to the regulatory agencies to be contaminated or are in the process of evaluation for potential contamination. The following table summarizes the findings of the database search.

Database	Target Property	Search	Search					Total Plotted
		Distance (Miles)	< 1/8	1/8 – 1/4	1/4 – 1/2	1/2 – 1	> 1	
STANDARD ENVIRONMENTAL RECORDS								
NPL		1.000	0	0	0	0	NR	0
Proposed NPL		1.000	0	0	0	0	NR	0
NPL LIENS	TP	NR	NR	NR	NR	NR	NR	0
Delisted NPL		1.000	0	0	0	0	NR	0
CERCLIS		0.500	0	0	0	NR	NR	0
FEDERAL FACILITY		0.500	0	0	0	NR	NR	0
CERC-NFRAP		0.500	0	0	0	NR	NR	0
CORRACTS		1.000	0	0	0	2	NR	2
RCRA-TSDF		0.500	0	0	0	NR	NR	0
RCRA-LQG		0.250	0	0	NR	NR	NR	0
RCRA-SQG		0.250	2	5	NR	NR	NR	7
RCRA-CESQG		0.250	0	0	NR	NR	NR	0
US ENG CONTROLS		0.500	0	0	0	NR	NR	0
US INST CONTROL		0.500	0	0	0	NR	NR	0
LUCIS		0.500	0	0	0	NR	NR	0
ERNS	TP	NR	NR	NR	NR	NR	NR	0
RESPONSE		1.000	1	0	0	2	NR	3
ENVIROSTOR		1.000	1	0	1	17	NR	19
SWF/LF		0.500	0	0	0	NR	NR	0
LUST		0.500	3	15	38	NR	NR	56
SLIC		0.500	0	1	9	NR	NR	10
Alameda County CS		0.500	2	15	35	NR	NR	52
INDIAN LUST		0.500	0	0	0	NR	NR	0
UST		0.250	1	2	NR	NR	NR	3
AST		0.250	0	0	NR	NR	NR	0
INDIAN UST		0.250	0	0	NR	NR	NR	0
FEMA UST		0.250	0	0	NR	NR	NR	0
INDIAN VCP		0.500	0	0	0	NR	NR	0
VCP		0.500	0	0	0	NR	NR	0

Phase I Environmental Site Assessment
176 and 198 11th Street/1110 Jackson Street
Oakland, California 94607

Database	Target	Search	Search					Total Plotted
	Property	Distance (Miles)	< 1/8	1/8 – 1/4	1/4 – 1/2	1/2 – 1	> 1	
ADDITIONAL ENVIRONMENTAL RECORDS								
US BROWNFIELDS		0.500	0	0	2	NR	NR	2
DEBRIS REGION 9		0.500	0	0	0	NR	NR	0
ODI		0.500	0	0	0	NR	NR	0
SWRCY		0.500	0	0	1	NR	NR	1
HAULERS	TP	NR	NR	NR	NR	NR	NR	0
INDIAN ODI		0.500	0	0	0	NR	NR	0
WMUDS/SWAT		0.500	0	0	0	NR	NR	0
US CDL	TP	NR	NR	NR	NR	NR	NR	0
HIST Cal-Sites		1.000	0	0	0	1	NR	1
SCH		0.250	0	0	NR	NR	NR	0
Toxic Pits		1.000	0	0	0	0	NR	0
CDL	TP	NR	NR	NR	NR	NR	NR	0
US HIST CDL	TP	NR	NR	NR	NR	NR	NR	0
CA FID UST		0.250	3	7	NR	NR	NR	10
HIST UST		0.250	4	13	NR	NR	NR	17
SWEEPS UST		0.250	4	10	NR	NR	NR	14
LIENS 2	TP	NR	NR	NR	NR	NR	NR	0
LIENS	TP	NR	NR	NR	NR	NR	NR	0
DEED		0.500	0	0	0	NR	NR	0
HMIRS	TP	NR	NR	NR	NR	NR	NR	0
CHMIRS	TP	NR	NR	NR	NR	NR	NR	0
LDS	TP	NR	NR	NR	NR	NR	NR	0
MCS	TP	NR	NR	NR	NR	NR	NR	0
SPILLS 90	TP	NR	NR	NR	NR	NR	NR	0
RCRA NonGen / NLR		0.250	1	0	NR	NR	NR	1
DOT OPS	TP	NR	NR	NR	NR	NR	NR	0
DOD		1.000	0	0	0	0	NR	0
FUDS		1.000	1	0	0	1	NR	2
CONSENT		1.000	0	0	0	0	NR	0
ROD		1.000	0	0	0	0	NR	0
UMTRA		0.500	0	0	0	NR	NR	0
US MINES		0.250	0	0	NR	NR	NR	0
TRIS	TP	NR	NR	NR	NR	NR	NR	0
TSCA	TP	NR	NR	NR	NR	NR	NR	0
FTTS	TP	NR	NR	NR	NR	NR	NR	0
HIST FTTS	TP	NR	NR	NR	NR	NR	NR	0
SSTS	TP	NR	NR	NR	NR	NR	NR	0
ICIS	TP	NR	NR	NR	NR	NR	NR	0
PADS	TP	NR	NR	NR	NR	NR	NR	0
MLTS	TP	NR	NR	NR	NR	NR	NR	0
RADINFO	TP	NR	NR	NR	NR	NR	NR	0
FINDS	TP	NR	NR	NR	NR	NR	NR	0
RAATS	TP	NR	NR	NR	NR	NR	NR	0
RMP	TP	NR	NR	NR	NR	NR	NR	0
CA BOND EXP. PLAN		1.000	0	0	0	0	NR	0
UIC	TP	NR	NR	NR	NR	NR	NR	0
NPDES	TP	NR	NR	NR	NR	NR	NR	0

Phase I Environmental Site Assessment
176 and 198 11th Street/1110 Jackson Street
Oakland, California 94607

Database	Target Property	Search						Total Plotted
		Distance (Miles)	< 1/8	1/8 – 1/4	1/4 – 1/2	1/2 – 1	> 1	
ADDITIONAL ENVIRONMENTAL RECORDS (Continued)								
Cortese	X	0.500	0	0	0	NR	NR	0
HIST CORTESE		0.500	3	15	28	NR	NR	46
CUPA Listings		0.250	0	0	NR	NR	NR	0
Notify 65		1.000	0	0	3	9	NR	12
DRYCLEANERS		0.250	1	0	NR	NR	NR	1
WIP		0.250	0	0	NR	NR	NR	0
ENF		TP	NR	NR	NR	NR	NR	0
HAZNET		TP	NR	NR	NR	NR	NR	2
EMI		TP	NR	NR	NR	NR	NR	0
INDIAN RESERV		1.000	0	0	0	0	NR	0
SCRD DRYCLEANERS		0.500	0	0	0	NR	NR	0
COAL ASH EPA		0.500	0	0	0	NR	NR	0
PCB TRANSFORMER		TP	NR	NR	NR	NR	NR	0
US FIN ASSUR		TP	NR	NR	NR	NR	NR	0
EPA WATCH LIST		TP	NR	NR	NR	NR	NR	0
LEAD SMELTERS		TP	NR	NR	NR	NR	NR	0
PRP		TP	NR	NR	NR	NR	NR	0
2020 COR ACTION		0.250	0	0	NR	NR	NR	0
COAL ASH DOE		TP	NR	NR	NR	NR	NR	0
US AIRS		TP	NR	NR	NR	NR	NR	0
WDS		TP	NR	NR	NR	NR	NR	0
HWP		1.000	0	0	0	3	NR	3
HWT		0.250	0	0	NR	NR	NR	0
PROC		0.500	0	0	1	NR	NR	1
Financial Assurance		TP	NR	NR	NR	NR	NR	0
MWMP		0.250	0	0	NR	NR	NR	0

EDR HIGH RISK HISTORICAL RECORDS

EDR MGP	1.000	0	0	0	2	NR	2
EDR US Hist Auto Stat	0.250	15	44	NR	NR	NR	59
EDR US Hist Cleaners	0.250	6	24	NR	NR	NR	30

NOTES:

TP = Target Property

NR = Not Requested at this Search Distance

Sites may be listed in more than one database

Some facilities listed in the EDR report are not shown on the radius map because of inadequate address information. Such occurrences are the result of limitations in the regulatory database itself and are beyond our control. However, Essel has made every reasonable effort to identify the locations of these properties and in the event that their locations were identified, Essel has included them in the table above.

4.1.1 Site and Surrounding Record Sources

Site

The Site is included on the Facility and Manifest (HAZNET) database under the listings of Allan S. Kuperstein and D. R. Horton, Inc. The EDR report indicates 0.2-tons of “other organic solid” was transferred offsite in 2000 under the listing of Allan S. Kuperstein. The listing under D. R. Horton, Inc. indicates 0.6-tons of “unspecified solvent mixture” was disposed of using the method “fuel blending prior to energy recovery at another site”. Inclusion of the Site on the HAZNET database does not indicate that a release of hazardous substances occurred at the Site and; therefore, is not of environmental concern.

Surrounding Properties

The search performed by EDR identified a number of surrounding properties and facilities that are included on various environmental databases and these facilities are listed in the EDR report if they are located within the ASTM-specified search radius of the Site for the applicable database. A number of these databases track information that does not pertain to releases of petroleum products or hazardous materials or wastes. In addition, chemical releases (particularly petroleum-product releases) often result in only local impacts to soil and ground water and migration of these contaminants in either liquid or vapor phases in soil or dissolved in the ground water is on the order of several tens to a few hundred feet from the release point. Usually, chemical releases on properties that are less than 1/8-mile (660 feet) from a site have a potential to impact that site, whereas more distant properties do not. Following are summaries of environmental database information for nearby properties, which might have a potential of impacting the Site, and an evaluation of the potential for impact to have occurred.

EDR US Historical Cleaners and EDR US Historical Auto Stations. The EDR report lists six (6) historical cleaners and fifteen (15) historical automobile stations at locations either on or in the vicinity of 1110 Jackson Street at distances less than 1/8-mile from the Site. These facilities are listed as having operated at the specified address at various times during the period of 1925 to 2012. These listings, which are not regulatory-agency databases, are generated by EDR from business directories. The US Historical Auto Stations and the US Historical Cleaners facilities are not included on regulatory-agency

databases, in particular, databases that suggest releases of contaminants occurred at these facilities and these sites are unlikely to be of environmental concern to the Site.

Oakland State Building 601/Office of Fleet Administration/ State Office Building/Alameda County General Services Agency, located at 1111 Jackson Street is approximately 176 feet northwest and upgradient to the Site. Oakland State Building 601 is listed on the Resource Conservation and Recovery Act-Small Quantity Generator (RCRA-SQG), Facility and Index System (FINDS) and HAZNET databases. The EDR report indicates Oakland State Building 601 has been a small quantity generator of hazardous waste since September 1988 and that no violations have been reported. The HAZNET database indicates that Oakland State Building 601 disposed of wastes in the category “aqueous solution with total organic residues less than 10 percent” via transfer station. These wastes were in the amounts of: 0.3336-tons in 1999, 0.4170-tons in 1997, 0.2293-tons in 1996, 0.2293-tons in 1994 and 0.2293-tons in 1993. Office of Fleet Administration is listed on the CA FID UST and Statewide Environmental Evaluation and Planning System (SWEEPS) UST databases. The SWEEPS UST database indicates three 3,650-gallon USTs, containing diesel and gasoline, are located at the property. The State Office Building and Alameda County General Services Agency are both included on the HIST UST database, which corroborates the information given by the SWEEPS UST database. The Alameda County General Services Agency is listed on the Emissions Inventory (EMI) database. The EMI database contains records of oxides of nitrogen gas emissions in 2012. None of the above three databases relate to releases of contaminants to soil and ground water and these facilities are unlikely to be of an environmental concern to the Site.

Pacific Bell, located at 125 12th Street, is approximately 325 feet east and downgradient from the Site. Pacific Bell is listed on the RCRA NonGen/NLP database. The listing indicates Pacific Bell was historically a large and then a small quantity generator of hazardous wastes and became a non-generator in 1997. No violations were reported for this facility.

Civic Center Annex, located at 201 13th Street, is approximately 373 feet north-northeast and crossgradient to the Site. Civic Center Annex is listed on the HIST UST, CA FID UST and SWEEPS UST databases. The HIST UST and SWEEPS databases indicate one diesel underground fuel tank was located at the site, reportedly installed in 1932.

Oakland Auto Body & Frame, located at 149 11th Street, is approximately 385 south-southeast and crossgradient to downgradient from the Site. Oakland Auto Body & Frame is listed on the RCRA-SQG, FINDS, HAZNET and EMI databases. The EDR report indicates Oakland Auto Body & Frame has been a small quantity generator since 1986 and that no violations were reported. The HAZNET database indicates Oakland Auto Body & Frame disposed of an unreported waste category using the method “fuel blending prior to energy recovery at another site”, in quantities of 0.3753-tons, 0.0608-tons and 0.2502-tons in 2012 and 2013. In 2010 and 2011, Oakland Auto Body & Frame reportedly disposed of “aqueous solution with total organic residues less than 10 percent” via “fuel blending prior to energy recovery at another site” in the amounts of 0.2502-tons and 0.1251-tons (respectively). The EMI database contains records of organic hydrocarbon and reactive organic gas emissions from 1990 and 1995 through 2012.

ALCO Park Garage, located at 165 13th Street, is approximately 465 feet east-northeast and crossgradient of the Site. The ALCO Park Garage is included on the HIST CORTESE, LUST, CA FID UST, Alameda County CS, UST, HIST UST and SWEEPS UST databases. The EDR report indicates seven underground fuel and oil tanks are located at the property. The tanks ranged in capacity from 550- to 10,000-gallons. ALCO Park Garage is included on the LUST database. The LUST incident involved a fuel release to “other groundwater (uses other than drinking water)” due to a leaking underground gasoline fuel tank. The release was discovered in June 1989. In April 2010, the LUST case was closed by the Alameda County Local Oversight Program with concurrence from the San Francisco Bay Regional Water Quality Control Board.

Western Union, located at 125 12th Street, is approximately 524 feet east-southeast and downgradient from the Site. Western Union is included on the HIST CORTESE, LUST, Alameda County CS and SWEEPS UST databases. The LUST incident involved a fuel release to “other groundwater (uses other than drinking water)” due to a leaking underground diesel fuel tank. The release was discovered in August 1990. In August 1995, the LUST case was closed by the Alameda County Local Oversight Program with concurrence from the San Francisco Bay Regional Water Quality Control Board.

Kristich Monterey Pipe Co., located at 190 14th Street, is approximately 653 feet north-northeast and crossgradient to the Site. Kristich Monterey Pipe Co. is included on the HIST CORTESE and Drycleaners databases. The EDR report indicates the site performed drycleaning and laundry services

(except coin-operated) in October 2004. The EDR provides no further information. Based on distance and crossgradient location, this facility is not considered to be of environmental concern to the Site.

Information contained in the EDR report indicates the above-described off-site facilities have not adversely impacted the Site. Other off-Site properties listed in the EDR report are at locations that are either greater than 1/8-mile (660 feet) from the Site, are downgradient or crossgradient to the Site with respect to the direction of ground-water flow, or are included on databases that do not indicate that releases of petroleum products/wastes or hazardous materials/wastes occurred on the properties. These other properties also are also not likely to have adversely impacted the Site.

4.1.2 Agency Records Search

In addition to the database report provided by EDR, Essel contacted or researched other regulatory-agency sources of environmental documents, described as follows.

City of Oakland Fire Prevention Bureau

Essel submitted an online request to the City of Oakland Fire Prevention Bureau (Fire Prevention Bureau) for information on USTs, aboveground storage tanks (ASTs), and hazardous materials incidents, investigations, or cleanups associated with the Site addresses. A representative of the Fire Prevention Bureau (Ms. Celestine Pacheco) responded via telephone on February 3, 2015 that their office has no records for the Site addresses.

State Water Resources Control Board (SWRCB)

Essel accessed the State Water Resources Control Board's GeoTracker electronic database to review any records for the Site addresses pertaining to leaking USTs, hazardous materials releases, and permits. The GeoTracker database does not contain any records for the Site addresses.

California Department of Toxic Substances Control (DTSC)

Essel accessed the DTSC's online EnviroStor database to research information related to hazardous materials/wastes release incidents or clean-up actions at the Site. The EnviroStor database does not contain any records for the Site addresses.

Bay Area Air Quality Management District (BAAQMD)

Essel requested, via electronic mail, information from the BAAQMD pertaining to air emissions permits, emission episodes, and notices of violation that may be available for the Site. In an electronic mail, dated January 30, 2015, the BAAQMD responded by indicating that their staff found no records for the Site addresses.

4.2 Physical Setting

Readily available physical setting information was reviewed to evaluate surface and subsurface characteristics in the vicinity of the Site. Information sources reviewed for this project are listed in References at the end of this report.

4.2.1 Physiographic and Geologic Setting

The City of Oakland and the Site lie within the Coast Ranges Geomorphic Province, which extends approximately 550 miles in a northwest to southeast direction along the coast of California. The Coast Ranges comprises a series of northwest to southeast trending ridges and narrow valleys, whose orientations are controlled by the fault-dominated geologic structure of the region. Oakland is located near the center of a topographic feature known as the East Bay Plain, which is an elongate northwest to southeast trending alluvial plain that bounds the eastern side of San Francisco Bay. The Site is at an approximate elevation of 33 feet above mean sea level (USGS Oakland West, California 7½-minute quadrangle topographic map). Surface topography in the local area and at the Site slopes gently downward toward the east.

The East Bay Plain in the Site vicinity comprises a series of alluvial fans and dune sands that were deposited on a westward sloping bedrock surface. The bedrock that underlies the alluvial plain is presumed to consist of rocks of the Jurassic to Cretaceous-age Franciscan complex. The closest surface exposure of Franciscan complex rocks is a late Cretaceous-age sandstone that crops out in the Oakland hills approximately 2 miles northeast of the Site. Further to the northeast (3 miles), sheared rocks of the Franciscan complex *mélange* (argillite, graywacke, and minor green tuff, containing blocks and lenses of graywacke and meta-graywacke, chert and metachert, shale, serpentinite, greenstone, and other metamorphic and volcanic rocks) are exposed (Graymer, 2000).

Unconsolidated sediments that overlie the Franciscan complex rocks are Pleistocene to Holocene in age and, from oldest to youngest, may include the Santa Clara, Alameda, and Temescal Formations. Semi-consolidated sediments of the early Pleistocene-age Santa Clara Formation consist of units of conglomerate, sandstone, siltstone, and claystone. The Alameda Formation, of Pleistocene to Holocene age, comprises several members that include the Yerba Buena mud (black, organic-rich clay); a sequence of alluvial fan deposits (sand, gravel, silt) referred to as the San Antonio/Merritt/Posey member, and the Young Bay mud (black, organic-rich clay). The Temescal Formation is early Holocene in age and is an alluvial deposit consisting of silt and clay. The total thickness of these Pleistocene to Holocene sediments in the general area is reported to range from 300 to 700 feet (see California Regional Water Quality Control Board, San Francisco Bay Region, 1999). According to Graymer (2000), the Site is underlain by the Merritt sand, which consists of a fine-grained, very well sorted, well-drained eolian (wind-blown) deposit. The Merritt sand is considered to be Pleistocene and Holocene in age.

Essel (2014) oversaw advancement of six soil borings (B-1 through B-6) at locations across the Site in August 2014. Sediments encountered in the borings included fill materials from the ground surface to depths of 1 to 3 feet below grade and native soil beneath the fill to the depth explored of 24 feet. The fill was observed to consist of sand to silty sand with minor gravel and fragments of concrete, brick, mortar, and ceramic tile. Underlying the fill to depths varying from 10 to 14½ feet below the ground surface is a sequence of relatively thin, interbedded units of silt, sand, silty sand, and clayey sand. The top of a very fine- to fine-grained sand unit was encountered in the six borings at depths of 11½ to 14½ below the ground surface and the sand was observed to extend to the 24-foot total depth of the borings.

4.2.2 Hydrologic Setting

The closest surface water to the Site is Lake Merritt, which is located approximately 1,200 feet east of the Site. The Oakland Inner Harbor is located 3,600 feet south-southwest of the property. The Site overlies the East Bay Plain Subbasin of the Santa Clara Valley Groundwater Basin. The subbasin is contained within the northwest-to-southeast-trending alluvial plain that extends from Union City in the south to San Pablo Bay in the north. The subbasin is bounded on the east by the Hayward Fault and the Franciscan complex basement rocks and extends westward beneath San Francisco Bay. The California Regional Water Quality Control Board, San Francisco Bay Region (1999) further subdivides the East Bay Plain Subbasin into sub-areas based on geologic, geomorphic, and geographic factors. The Site and vicinity are in the Oakland sub-area. Water-bearing units that underlie the Site and vicinity are not distinguished as aquifers or zones; however, shallower ground-water zones occur within the Holocene-age alluvial fan and dune sand deposits and deeper ground-water zones occur within the Pleistocene age sand and gravel units of the Santa Clara Formation.

Depth to ground water in the six borings advanced at the Site in August 2014 (Essel, 2014) varied from approximately of 18 to 21 feet below the ground surface. Based on topographic slope, the direction of ground-water flow beneath the Site is inferred to be approximately toward the east.

4.2.3 Flood Zone

Essel reviewed the Federal Emergency Management Agency's (FEMA) online Map Service Center to review a Flood Insurance Rate Map (FIRM) covering the Site area. According to the FIRM No. 06001C0067G, dated August 3, 2009, the Site is located within Other Areas, Zone X. Other Areas, Zone X areas are those determined to be outside the 0.2-percent (500-year) floodplain.

4.2.4 Wetlands

A review of the National Wetlands Inventory map for the Site area indicates that wetlands are not present at the Site or in the immediate vicinity of the Site.

4.2.5 Wells

Environmental Data Resources, Inc. (EDR) provided a report of wells in the Site area from drilling and well log records submitted to and compiled by the USGS and United States Environmental Protection Agency (USEPA). According to these records no water-supply wells are located within ¼-mile of the Site; therefore, no wells would be affected by Site activities. No ground-water production, potable drinking water, public water supply, or ground-water-monitoring wells were observed on-Site during the Site reconnaissance. The East Bay Municipal Utility District supplies potable water to the Site.

Essel reviewed data available on the California Division of Oil, Gas, and Geothermal Resources' online mapping system for records of oil, gas, or geothermal wells located near the Site. Records show no oil, gas, or geothermal resources wells are located at or in the vicinity of the Site.

4.3 Historical Review

The objective of the historical review is to develop an understanding of the history of the previous uses of the Site and surrounding area to identify the likelihood of past uses or activities that might result in a recognized environmental condition in connection with the Site. As defined by the ASTM Standard, a Standard Historical Source is considered complete if the information contained within the source provides the required information back to 1940, or to the first developed use, whichever is earlier. Ideally, the information should be available in either 5-year intervals or Site milestone events (such as, initial construction activities, demolition activities, etc.). However, available public and private historical sources do not always fulfill this goal, in which case the closest approximation is made based upon the sources readily available at the time of historical review. The historical review for this Phase I ESA consisted of a search of various public and private Standard Historical Sources, as detailed in the sections below.

Historical information sources researched in this assessment allowed confirmed uses of the property to be traced from the present back to 1889. The Site was developed with a hospital in 1889 and private residences had replaced this hospital by 1903. Two automobile repair garages were operating on the northern portion of the Site in 1911 and two gasoline USTs were located beneath Jackson Street near the garages. Private residences occupied the southern half of the Site in 1911. By 1939, the Site was fully

developed with the two automobile repair garages in the north, three private residences in the south, and a new commercial building at the southeastern corner of the Site. By 1946, one of the northern automobile repair garages had been removed and, by 1950, the three southern private residences had been removed from the Site and both areas were parking lots. The gasoline USTs also appear to no longer be present next to the Site in 1950. The Site was occupied by the second garage building, which was a store, a glass works business, and parking lots through the 1950s. In 1960, a store was constructed in the southwestern corner of the Site, and sometime between 1965 and 1967, a very small warehouse structure was constructed in the southeastern portion of the Site next to the glass works facility. These buildings remained on the Site through 2006 and reportedly were demolished and removed from the Site in 2007. Since 2007, the Site has been vacant.

Adjacent properties were either undeveloped or residential in the late 1800s to early 1900s. The city block to the northeast contained automobile related businesses in 1911 and these businesses gave way to other commercial businesses and government offices until 1962-1963 when a multi-story parking structure was constructed. Properties to the southeast were commercial and residential in 1911. By 1950, the commercial businesses had been replaced by a large parking lot, which occupied much of the city block southeast of the Site between the 1940s and the 1970s. The present-day office building was constructed in the area of the parking lot by 1982. Other commercial and residential buildings to the southeast of the Site have remained essentially unchanged from before 1920 to the present day. Properties on the city block to the southwest of the Site have been developed with residential structures since at least 1889, with paved parking lots occupying portions of the block since the mid-1950s. Properties on the city block to the northwest of the Site were residential before 1911 and were commercial from 1911 until the mid-1950s. The entire city block was developed with a state of California government building in 1959.

The earliest available information (1889) pre-dates the 1940 historical records search requirement, but does not pre-date the Site's first developed use, which constitutes data failure according to criteria of ASTM Standard E 1527-13. Considering the subsurface environmental information available for the Site, this historical data failure is not considered significant with respect to the conclusions of this environmental assessment.

4.3.1 Aerial Photograph Review

Historical aerial photographs, dated 1939, 1946, 1958, 1968, 1974, 1982, 1993, 1998, 2005, 2009, 2010, and 2012 were provided by EDR and reviewed by Essel to assess Site history. A summary of the aerial photograph information is provided in the table below and copies of the aerial photographs are contained in Appendix F.

Year/ Scale	Use of Site	Site and Surrounding Property Observation
1939 1"=500'	Commercial/ Residential	<p>The northern portion of the Site is developed with two larger, abutting commercial-type buildings and the southern portion of the Site is developed with three smaller, residential-size structures and one commercial building.</p> <p>Northeast of the Site is a paved road at the present-day location of 12th Street and beyond are commercial buildings. Southeast of the Site, abutting commercial and residential buildings occupy the remainder of the city block on which the Site is located. Southwest of the Site is a paved road at the location of present-day 11th Street followed by small, residential-size structures. Northwest of the Site is a paved road at the location of Jackson Street followed by commercial buildings.</p>
1946 1"= 500'	Commercial/ Residential	<p>One of the two above-described commercial buildings located in the northern portion of the Site has been replaced with a parking lot. The other commercial building appears the same as observed in the previous aerial photograph. The three residences and one commercial building on the southern portion of the Site appear the same as observed in the previous aerial photograph.</p> <p>To the northeast, 12th Street and the commercial buildings appear the same as described previously. To the southeast, the adjacent commercial buildings on the northern half of the block have been replaced with a paved parking lot and the commercial and residential buildings on the south half of the block appear the same as observed in the 1939 aerial photograph. To the southwest and northwest, respectively, 11th Street followed by residences and Jackson Street followed by commercial buildings appear unchanged from the 1939 aerial photograph.</p>

Year/ Scale	Use of Site	Site and Surrounding Property Observation
1958 1"=500'	Commercial	<p>The commercial building and parking lot on the northern portion of the Site appear the same as in the 1946 aerial photograph. The three residences on the southern portion of the Site are no longer present and this portion of the property appears to be used for parking. The commercial building on this southern portion of the Site appears the same as observed in the previous aerial photograph.</p> <p>12th Street and commercial buildings to the northeast appear unchanged from the previous aerial photograph. The parking lot and commercial and residential buildings to the southeast appear unchanged from the previous aerial photograph. 11th Street and residential buildings to the southwest appear unchanged from the previous aerial photograph, except that a few former homes at the corner of 11th and Jackson Streets have been replaced with a parking lot. Jackson Street to the northwest appears unchanged from the previous aerial photograph; however, the entire city block beyond Jackson Street appears vacant and the ground disturbed as if under redevelopment.</p>
1968 1"= 500'	Commercial	<p>The northern portion of the Site is occupied by the above-described commercial building and parking lot. The southern portion of the Site is occupied by a new large commercial building and parking lot (former locations of the three residences) and the one pre-existing commercial building.</p> <p>The city block to the northeast of the Site beyond 12th Street has been redeveloped with the present-day, multi-story parking structure. The parking lot and commercial and residential buildings to the southeast appear unchanged from the previous aerial photograph. 11th Street and the residential buildings and parking lot to the southwest of the Site appear unchanged from the previous aerial photograph. The property to the northwest beyond Jackson Street has been redeveloped with a large, multi-story office building and an adjacent single-story structure (possibly a parking structure) that appear similar to the present-day government office building at 1111 Jackson Street.</p>
1974 1"= 500'	Commercial	<p>Site features appear unchanged from the features observed in the 1968 aerial photograph.</p> <p>The bounding streets and developments on adjacent properties to the northeast, southeast, southwest, and northwest appear the same as observed in the 1968 aerial photograph.</p>
1982 1"=500'	Commercial	<p>The Site developments appear the same as observed in the 1974 aerial photograph (three commercial buildings and two parking lots).</p> <p>Property to the northeast, across 12th Street appears the same (multi-story parking structure) as in the previous aerial photograph. To the southeast, a large, multi-story building that appears similar to the present-day office building is present at the location of the earlier parking lot. The remaining commercial and residential buildings to the southeast of the Site appear to be the same structures observed in the previous aerial photograph. The residential structures/parking lot beyond 11th Street to the southwest appear largely the same as observed in the 1974 aerial photograph, except one residence had been removed and was a vacant lot. The multi-story office building beyond Jackson Street to the northwest appears the same as observed in the 1974 aerial photograph.</p>

Year/ Scale	Use of Site	Site and Surrounding Property Observation
1993; 1998; 2005 1"=500'	Commercial	Developments on the Site and surrounding properties in all directions appear the same as observed in the 1982 aerial photograph, except the former parking lot at the corner of 11 th and Jackson Streets (southwest of the Site) appears to have been removed and this property is unpaved and vacant.
2009 1"=500'	Vacant	<p>The previously observed commercial structures and parking lots are no longer present and the Site is vacant, grass-covered land. Two vehicles appear to be present on the Site.</p> <p>Developments on properties to the northeast, southeast, and northwest of the Site appear unchanged from those observed in the 2005 aerial photograph. The southwest side of 11th Street (southwest of the Site) is occupied by a paved parking lot at the former location of a residence/vacant property; previously observed private residences in the middle of the block; and a multi-story structure at the location of the former parking lot at 11th and Jackson Streets. This multi-story building appears the same as the present-day apartment building observed at this location.</p>
2010 2012 1"=500'	Vacant	The Site and surrounding properties appear the same as observed in the 2009 aerial photograph.

Review of historical aerial photographs indicates the Site was fully developed in 1939 with commercial buildings on the northern and southeastern portions of the Site and three residences on the southwestern portion of the Site. One of the commercial buildings had been removed from the northern portion of the Site by 1946 and was replaced with a parking lot. The residential structures had been removed from the Site by 1958 and were replaced at sometime between 1958 and 1968 with a commercial building and a small paved parking lot. Three commercial buildings and two paved parking lots occupied the Site until sometime between 2005 and 2009 at which time all structures were demolished and removed. The Site has been vacant and grass covered since at least 2009.

Adjacent properties in all directions were fully developed with commercial and residential structures in 1939. Commercial buildings occupied the city block to the northeast between 1939 until sometime between 1958 and 1968 when the block was redeveloped with the present-day multistory parking structure. To the southeast of the Site, properties contained commercial and residential structures in 1939. A large parking lot occupied much of the city block southeast of the Site between the 1940s and the 1970s and the present-day office building was constructed in the area of the parking lot by 1982. Other commercial and residential buildings to the southeast of the Site were essentially unchanged between 1939 and the present. Properties across 11th Street to the southwest of the Site were occupied by residences or paved parking lots between 1939 and 2012. The city block to the northwest of the Site

contained a number of commercial buildings in 1939 and 1946. These had been removed by 1958 and, by 1968 the present-day government office building had been constructed.

No additional areas indicating exterior storage of hazardous materials/wastes, the presence of aboveground storage tanks, or other features related to hazardous materials use/storage were observed on the Site or on other adjoining properties on any aerial photograph reviewed by Essel. No recognized environmental conditions were identified on the Site or on immediately surrounding properties through review of historical aerial photographs. Copies of the aerial photographs reviewed are included in Appendix F.

4.3.2 Building Permits

Essel accessed the available records at the City of Oakland Planning and Building Department for historical building records. Records available at the department offices included permits issued in November 1989 and November 1990 to Safeway Stores, Inc. for tenant improvements at the 1110 Jackson Street address. Online records included permits, issued in July 2006 to demolish a 6,000-square-foot office building at the 1110 Jackson Street address, demolish an office building at the 176 11th Street address, and demolish a retail/warehouse building at the 198 11th Street address.

4.3.3 Historical Topographic Map Review

Historical topographic maps, dated 1895, 1915, 1948, 1949, 1959, 1968, 1973, 1980, and 1993 were reviewed to assess target property history and use. These maps were obtained from EDR. The 1895 and 1915 topographic maps show Oakland city streets including streets at the locations of present-day 11th, 12th, and Jackson Streets and appear to depict structures on the Site property. City streets are depicted on the 1948 through 1980 topographic maps and the Site and surrounding properties are shaded red or pink to indicate urban development. No buildings are shown on the Site or on adjacent properties on these maps. The Site and adjacent properties are shaded gray on the 1993 topographic map to indicate urban development. This map also shows city streets, but no buildings on the Site or adjacent properties. No features of environmental concern were observed on the Site or on adjacent/surrounding properties on the topographic maps reviewed. Copies of the topographic maps are included in Appendix G.

4.3.4 Sanborn™ Fire Insurance Company Map Review

Sanborn Fire Insurance Company (Sanborn) maps were created for insurance underwriters and often contain information regarding the uses of individual structures and the locations of fuel and/or chemical storage tanks that may have been on a particular property. Environmental Data Resources researched and found Sanborn maps that cover the Site and vicinity for the years 1889, 1903, 1911, 1950, 1952, 1953, 1957, 1959, 1960, 1964, 1965, 1967, and 1969. The following table presents a summary of the information contained on the Sanborn maps, copies of which are included in Appendix H.

1889	
Direction	Adjoining Property Use
Site	The Site contains a portion of the Oakland Hospital and a small outhouse building located near Jackson Street. The hospital and outhouse are the only structures depicted on the city block.
Northeast	Twelfth Street followed by a vacant city block. This block is divided into a number of lots on the map.
Southeast	The majority of the Oakland Hospital building is present on the portion of the city block that is southeast of the Site.
Southwest	Eleventh Street followed by two lots containing three residential dwellings, a stable, and three sheds.
Northwest	Jackson Street followed by two lots along the northwestern side of Jackson Street. One lot is vacant and the other lot contains three residential dwellings.
1903	
Direction	Adjoining Property Use
Site	The portion of the Site along Jackson Street contains four lots, three of which are occupied by residences (addresses of 1052, 1056, and 1066 Jackson Street) and one of which is vacant. The southeastern portion of the Site is vacant and is not distinguished from the remaining portion of the city block.
Northeast	Twelfth Street followed by a vacant city block. This block is divided into a large number of lots on the map.
Southeast	The entire city block located southeast of the Site is vacant land. The Oakland Hospital building is no longer present.
Southwest	Eleventh Street followed by four lots containing three residential dwellings, a barn, and three sheds.
Northwest	Jackson Street followed by two lots along the northwestern side of Jackson Street. One lot is vacant and the other lot contains three residential dwellings; one indicated to contain flats.

1911	
Direction	Adjoining Property Use
Site	The northern portion of the Site is occupied by two abutting buildings identified as garages with auto repairing. Two 250-gallon underground gasoline tanks are depicted beneath Jackson Street and near the Site property. Three residential dwellings and a stable occupy the southwestern portion of the Site and the southeastern portion is unoccupied.
Northeast	12 th Street followed by a row of small commercial business units, with most business related to automobile repair, trimming, battery charging, and tire repair (vulcanizing).
Southeast	A row of abutting small buildings containing various businesses including a machine shop, wood working, sheet metal, vulcanizing, automobile repair, and retail stores is southeast of the northern portion of the Site. A vacant parcel is located southeast of the southern half of the Site.
Southwest	11 th Street followed by residential dwellings and flats.
Northwest	Jackson Street followed by a residence opposite the southern half of the Site and an automobile repair garage opposite the northern half of the Site.
1950; 1952; 1953	
Direction	Adjoining Property Use
Site	The northern portion of the Site is occupied by a store in one of the two garage buildings depicted on the 1911 Sanborn map and a parking lot along Jackson Street at the former location of the second garage building. The underground gasoline tanks, depicted on the 1911 Sanborn map, are not shown on the 1950 Sanborn map. Most of the southern portion of the Site is identified as parking lot. A very small office building is depicted along Jackson Street and a building designated "Glass Works" is located at the southeastern corner of the Site.
Northeast	12 th Street followed by a number of stores, restaurants, a sign painting business, a tire store, and a larger building identified as Alameda County Garage.
Southeast	A large vacant parcel is present to the southeast of the northern portion of the Site. A building identified as Danish Hall and three apartment buildings are to the southeast of the southern portion of the Site.
Southwest	11 th Street followed by residential dwellings and apartment buildings.
Northwest	Jackson Street followed by commercial buildings indicated to be an automobile inspection facility, a state office building, an appliance repair business, and three stores.
1957	
Direction	Adjoining Property Use
Site	The Site is the same as depicted on the 1950 to 1953 Sanborn maps.
Northeast	12 th Street followed by a number of government and commercial buildings that include a civil service office, a paint shop, carpenter shop, lumber storage, stores, and the above-referenced Alameda County Garage.
Southeast	The large vacant parcel, Danish Hall, and three apartment buildings as previously described.
Southwest	11 th Street followed by residential dwellings, apartment buildings, and a parking lot (former residential property) at the corner of 11 th and Jackson Streets.
Northwest	Vacant. All previous state and private commercial buildings on the city block have been removed. Part of the city block is identified as a parking lot.

1959	
Direction	Adjoining Property Use
Site	The Site is the same as depicted on the 1957 Sanborn map.
Northeast	12 th Street followed by a number commercial properties that include a civil service office, a paint shop, carpenter shop, lumber storage, stores, and the above-referenced Alameda County Garage (no change from the 1957 Sanborn map).
Southeast	The large vacant parcel, Danish Hall, and three apartment buildings as previously described.
Southwest	11 th Street followed by residential dwellings, apartment buildings, and a parking lot at the corner of 11 th and Jackson Streets (no change from the 1957 Sanborn map).
Northwest	Jackson Street followed by a California Department of Finance office building and parking garage that occupy the entire city block.
1960	
Direction	Adjoining Property Use
Site	The Site is the same as depicted on the 1959 Sanborn map except a new one-story store building has been constructed in the southwestern corner of the Site.
Northeast	12 th Street followed by a number of government and commercial buildings that include a civil service office, a paint shop, carpenter shop, lumber storage, county records storage, auto parts store, and the above-referenced Alameda County Garage.
Southeast	The large vacant parcel, Danish Hall, and three apartment buildings as previously described.
Southwest	11 th Street followed by residential dwellings, apartment buildings, and a parking lot at the corner of 11 th and Jackson Streets (no change from the 1959 Sanborn map).
Northwest	Jackson Street followed by a California Department of Finance office building and parking garage (no change from the 1959 Sanborn map).
1964, 1965	
Direction	Adjoining Property Use
Site	The Site is the same as depicted on the 1960 Sanborn map.
Northeast	12 th Street followed by a large circular structure that occupies the entire city block and is identified as Alameda County Open Deck Garage. This parking structure was constructed in 1962-1963.
Southeast	The large vacant parcel, Danish Hall, and three apartment buildings as previously described.
Southwest	11 th Street followed by residential dwellings, apartment buildings, and a parking lot at the corner of 11 th and Jackson Streets (no change from the 1960 Sanborn map).
Northwest	Jackson Street followed by the California Department of Finance office building and parking garage that occupy the entire city block.
1967, 1969	
Direction	Adjoining Property Use
Site	The Site is the same as depicted on the 1964 and 1965 Sanborn maps, except the former store located in the northern portion of the Site is identified as a private school and a very small building, labeled Surplus Merchandise Warehouse is located next to the Glass Works building near the southeastern corner of the Site.
Northeast	12 th Street followed by a large circular structure that occupies the entire city block and is identified as Alameda County Open Deck Garage. This parking structure was constructed in 1962-1963.

Southeast	The large vacant parcel, Danish Hall, and three apartment buildings as previously described.
Southwest	11 th Street followed by residential dwellings, apartment buildings, and a parking lot at the corner of 11 th and Jackson Streets (no change from the 1964 and 1965 Sanborn maps).
Northwest	Jackson Street followed by the California Department of Finance office building and parking garage that occupy the entire city block.

Review of the Sanborn maps indicates that the Site was developed with a hospital in 1889 and private residences in 1903. Two automobile repair garages were operating on the northern portion of the Site in 1911 and two, gasoline underground storage tank were located beneath Jackson Street near the garages. Private residences occupied the southern half of the Site in 1911. In 1950, the private residences and one of the automobile repair garages were no longer on the Site and the gasoline USTs were not under Jackson Street next to the Site. The Site was occupied by the second garage building, which was a store, a glass works business, and parking lots. These facilities were on the Site through the 1950s. In 1960, a store was constructed in the southwestern corner of the Site, and sometime between 1965 and 1967, a very small warehouse structure was constructed in the southeastern portion of the Site. As discussed in Section 4.3.6, the presence of underground storage tanks beneath Jackson Street and the automobile repair garages in 1911 do not represent a recognized environmental condition to the Site.

Surrounding properties were either undeveloped or residential in the late 1800s to early 1900s. The city block to the northeast contained automobile related businesses in 1911 and these businesses gave way to other commercial businesses and government offices until 1962-1963 when a multi-story parking structure was constructed. Properties to the southeast were commercial and residential in 1911 and by 1950, the commercial businesses were replaced with an unoccupied parcel (parking lot in aerial photographs). Residential buildings and a parking lot occupied properties on the city block to the southwest. Properties on the city block to the northwest of the Site were residential before 1911 and were commercial from 1911 until the mid-1950s. The entire city block was developed with a government building in 1959. No issues of environmental concern were identified with the surrounding properties through review of Sanborn maps.

4.3.5 City Directory Search

Essel reviewed available city directory information provided by EDR for the current Site addresses. City directory information for the Site and surrounding properties is available for selected years from 1920 to 2013. The following table summarizes listings for the Site and adjacent property addresses.

Historical Tenants SITE	
Address	Year – Occupant
1102 Jackson Street	1950 – Independent Driving School 1920 – 1945 – Private residents and apartments
1106 Jackson Street	1920 – 1943 – Private residents
1108 Jackson Street	1950 – Oakland Driving School
1110 Jackson Street	2006 - Residential Apartments, Private Individuals 2000 – Oakland Medical Clinic 1996 – St. Luke’s Hospital 1992 – Physicians Community Psychiatric Day
176 11 th Street	2000 – Beauty Wave Salon 1992 – National Glass 1938 - 1980 – Bendell & Company Glass
182 11 th Street	1920 - 1943 – Private Individuals
198 11 th Street	1996 – 2006 – Tin Sing Company, Inc. 1992 – Oakland Art Supplies 1962 – 1986 – United Surplus Sales
191 12 th Street	1933 – Clover Leaf Auto Body 1928 – Sorenson Used Cars 1925 – Auto Rental Service 1920 – Motor Sales Co.
193 12 th Street	1938 – Modern Food Co 1933 – Whole Meats 1925 – 1928 – Meat Packing Co.

Historical Tenants Adjacent and Nearby Properties	
Address	Year – Occupant
NORTHEAST	
200 12 th Street	1928 – Sanders Tires 1925 – East Bay Printing Co 1920 – The Oakland Daily
165 13 th Street	2008 - 2013 – County of Alameda Park and Division 2006 – Fleet Management 1980 – Motor Vehicle Department 1970 – 1975 – Alameda County Offices 1967 – Alco Park Auto Parking, County Parking Garage and Heliport 1962 – Motor Vehicle Division 1925 – 1928 – Wall Bed Co. 1920 – American Automatic Lock and Lift Co.
180 12 th Street	1970 – 1991 – Cal Body Steel Forming 1955 - 1962 – California Body & Trailers 1945 – Oakland Welding Supply 1938 - 1943 – Powel Laurence Motorcycles
182 12 th Street	1933 – Private Individual

Historical Tenants Adjacent and Nearby Properties	
Address	Year – Occupant
184 12 th Street	1967 – 9 Vacant 1945 – ABC Signs 1943 – Private Individual
186 12 th Street	1943 - 1950 - Private Individual 1938 – Oakland Welding Supply 1920 – The Tire Repair Shop
188 12 th Street	1962 – Civil Service 1938 - 1950 – Wave Miller & Co. Radio Parts
190 12 th Street	1928 – Metal Products Co.
192 12 th Street	1943 – Private Individual
194 12 th Street	1943 – Potter Cigars 1928 – Tabulating Machine, Phone Time Recording
196 12 th Street	1933 - 1950 – Gene Café
198 12 th Street	1920 – Maxroy Auto Co.

Historical Tenants Adjacent and Nearby Properties	
Address	Year – Occupant
SOUTHEAST	
164 11 th Street	1980 – Asian Health Services, Commonwealth Companies, Filipino Immigrant Service Project, Norwood Bob Insurance Agency 1975 – East Bay Asians For Community Action 1925 – 1970 – Danish Hall
165 11 th Street	1975 – 1982 – Polish Community Center
168 11 th Street	2006 - 2013 – Family Bridges 1992 – 2000 – Oakland Chinese Community Council Inc.
159 12 th Street	1938 – Jimmie Glass Co 1928 - 1933 – Jennie Wood Carving 1920 – 1925 – Rotary Oil Burner Co.
162 12 th Street	2006 – Private Individual 1938 - 1945 – Cushman Motor Scooter Agency–Indian Motorcycle Dist.
163 12 th Street	1928 – 1943 – Private Individuals 1925 – Lakeside Tire Shop 1920 – Tri City Labor Review
166 12 th Street	1943 – Private Individual 1920 – Auto Painting
167 12 th Street	1925 – Auto Body Exchange 1920 – Auto Repair
168 12 th Street	1950 – Private Individual 1933 – Josephine Tires 1925 – 1928 – Double Tread Tire Co.

Historical Tenants Adjacent and Nearby Properties	
Address	Year – Occupant
	1920 – Tire Rebuilding Co
170 12 th Street	1945 – Mons Café 1943 – Star Restaurant 1933 – Bonami Cleaners 1925 – Auditorium Café
171 12 th Street	2013 – American Indian Public Charter School and various Private Individuals 2008 – California Committee on OCCP, Subsurface Consultants and various Private Individuals 2000 – Inter City Express Newspaper 1980 – 2006 - Private Individuals 1967 – Rupert’s Auto Parks Inc. 1950 – L&VL Distributing Co. 1945 – Private Individual 1925 – ACME Engine Works 1920 – Clover Leaf Radiator Works
183 12 th Street	1950 – Millers Radio & Television Supply 1920 – 1933 – Private Individuals
187 12 th Street	1920 – Private Individual

Historical Tenants Adjacent and Nearby Properties	
Address	Year – Occupant
SOUTHWEST	
167 11 th Street	1920 – 2006 – Private Individuals
169 11 th Street	2006 – No Listing 1992 – 2000 – Private Individual 1975 - 1980 – Fort Help Nat’l Ctr for Solving Spec Soc and Health Probs. 1962 – 1970 – Private Individuals 1955 – Hinshaw Supply Co Wholesale Refrigeration Equipment &Supplies 1920 – 1955 – Private Individuals
171 11 th Street	1925 – 2006 – Private Individuals
173 11 th Street	1928 – 2006 – Private Individuals
175 11 th Street	1928 – 2006 – Private Individuals
179 11 th Street	2008 – Greenberger Attorney, P&C Williams Trucking LLC. 1920 – 2006 – Private Individuals
180 11 th Street	1933 – Butler Henry Auto Repair 1928 – H Auto Service 1925 – Delp C Auto Rep
182 11 th Street	1920 – 1943 – Private Individual

Historical Tenants Adjacent and Nearby Properties	
Address	Year – Occupant
183 11 th Street	1920 – 2006 – Private Individual
184 11 th Street	1943 – Private Individual

Historical Tenants Adjacent and Nearby Properties	
Address	Year – Occupant
NORTHWEST	
1103 Jackson Street	1920 - 1933 – Private Individuals
1107 Jackson Street	1943 - 1955 – California Department of Motor Vehicles, California Department of Public Health 1938 – California Department of Motor Vehicles, California Highway Patrol 1928 – W. F. J. Glass Company
1111 Jackson Street	2008 – 2013 - United States National Park Service 1980 – 1991 – State of California various state offices 1979 – California Occupational Safety and Health Administration 1975 – Corporation Tax 1962 – 1970 – State of California, various state offices 1955 – Arthur H. Breed, Jr., Senator, State of California, California Highway Patrol 1950 – California Department of Public Health 1943 – 1945 - California Department of Motor Vehicles and California Highway Patrol

City directory listings show that, between 1920 and 1945, the Site was occupied by private residences, automobile repair and sales businesses, and meat companies. Mirror and glass making and glazing companies operated at the 176 11th Street address between 1938 and 1992 and a beauty salon operated at this address in 2000. Retail sales businesses (United Surplus, Oakland Art Supply, and Tin Sing Company, Inc.) operated at the 198 11th Street address from at least 1962 through 2006. City directory listings for 1110 Jackson Street were available from 1992 through 2006 and indicate medical facilities and private apartment residents occupied the building at this address.

City directory listings show a mix of residential, commercial, and government buildings occupying adjacent properties. Numerous small businesses were present on these properties in the 1920s through 1950s and these were replaced with larger government and private office buildings in the 1960s through the present time. No industrial or commercial businesses of notable environmental concern were

identified through review of available city directory listings. A copy of the city directory search report is included in Appendix I.

4.3.6 Previous Environmental Documentation

Essel was provided with copies of several previous environmental reports to review in connection with this Phase I ESA. Summaries of these reports follow.

Phase I Environmental Site Assessments

EMG Corporation (EMG, 2005) and Tetra Tech EM, Inc. (Tetra Tech, 2005) performed Phase I ESAs of the three parcels in September and October 2005, respectively and Belinda Blackie, P.E., R.E.A. (Belinda Blackie, 2010) performed a Phase I ESA update of the Site in June 2010. Historical records researched during the assessments showed that the Site was developed as far back as 1889. Part of the Oakland Hospital was present on the Site from at least 1889 until sometime before 1903. In 1903, private residences occupied the 1110 Jackson Street and 198 11th Street portions of the Site.

An automobile repair shop was present on the 1110 Jackson Street parcel in 1911 along with two 250-gallon gasoline underground storage tanks (USTs) that were present beneath the adjacent sidewalk along Jackson Street. By 1950, the building formerly occupied by the auto repair shop was a retail store and the two USTs were not depicted on the historical map from that year. Retail and commercial businesses/offices and a school variously operated at the 1110 Jackson Street parcel after 1950 until at least 2005.

The parcel at 198 11th Street contained three private residences in 1911, was a parking lot in 1953 and, by 1960, a commercial building, reported to be a store, had been constructed on this parcel. A store and surplus merchandise warehouse occupied this building from at least the mid-1960s to the mid-1980s and art supply businesses and an Asian market variously occupied the building from the mid-1980s to 2005.

The southeastern parcel at 176 11th Street was vacant land in 1911 and was occupied by a mirror, furniture, and auto glass works company in a two-story building from at least 1943 until 1986. A hair salon occupied the parcel in 2004. Belinda Blackie (2010) reported that the glass works company, Bendell and Company, used toxic and corrosive hazardous materials, including nitric acid, sodium hydroxide, silver nitrate, copper paint, and stannous chloride in operations that involved stripping silver

paint off mirrors, coating mirrors with silver paint, and painting mirrors with copper paint. The operations generated waste sludge, considered to be hazardous.

Both EMG (2005) and Tetra Tech (2005) indicated that the buildings on the three parcels were to be demolished and Belinda Blackie indicated that this demolition took place in January 2007. Neither EMG nor Tetra Tech found issues of environmental concern with regard to the historical operations on the Site or from the two former USTs located beneath the sidewalk of Jackson Street. Tetra Tech, however, concluded that a recognized environmental condition was present related to potential migration of gasoline contaminants from leaking underground storage tanks at the Alcopark Garage parking structure, located across 12th Street to the northeast of the Site and recommended that ground water beneath the Site be investigated for the presence of gasoline contaminants. Tetra Tech and Belinda Blackie also indicated that subsurface appurtenances (pipes, tanks, septic systems, rubble, etc.) associated with the former buildings may be encountered during development and that special measures might be required for handling and disposal of these appurtenances. Because development at the Site was anticipated to require excavation and off-site disposal of soil and possible dewatering, Belinda Blackie recommended that the Site soil be characterized for potential contaminants and that any pumped ground water be analyzed for VOCs and discharged according to applicable regulations.

Subsurface Investigations

Tetra Tech (2006) advanced three soil borings at the Site in December 2005 to assess potential impact to ground water from the nearby Alcopark Garage leaking underground storage tank site. Borings SB-1 through SB-3 were each advanced to a total depth of 25 feet below the ground surface at locations along 12th Street, near the center of the site, and along 11th Street. Ground water was encountered at depths of 19 and 21 feet below the ground surface in the borings. Three soil samples, collected at a depth of 12 feet below grade, and three ground-water samples were submitted for analysis for total petroleum hydrocarbons in the gasoline, diesel, and motor oil ranges, 17 metals listed as bioaccumulative and toxic substances in Title 22 of the California Code of Regulations (17 metals), and volatile organic compounds (VOCs), including the gasoline constituents benzene, toluene, ethylbenzene, and xylenes and the fuel oxygenates.

Laboratory analytical results showed that no gasoline-, diesel-, or motor-oil-range petroleum hydrocarbons or VOCs were detected above the laboratory reporting limits in any of the three soil

samples. Some metals were found in the soil, but at concentrations that occur naturally (i.e., background concentrations). In ground water, no petroleum hydrocarbons were detected and, except for barium, no metals were detected in the three samples. No VOCs were found in the ground-water samples from borings SB-1 or SB-2. Both tetrachloroethene (PCE) and trichloroethene (TCE) were found at a concentration of 4.1 micrograms per liter (µg/L) in the water sample from southern boring SB-3. The detected concentrations of barium, PCE, and TCE were less than the respective maximum contaminant levels for drinking water.

Based on the laboratory analytical results, Tetra Tech concluded that no further investigation was warranted. Tetra Tech noted that if the planned development required dewatering, the extracted ground water would likely require testing before discharge, which should be done under an approved National Pollutant Discharge Elimination System (NPDES) permit.

Essel (2014) advanced six soil borings at the Site in August 2014 to further evaluate potential impacts to subsurface soil and ground-water from past Site activities including the automobile repair businesses, use of the two gasoline USTs formerly located beneath Jackson Street, and the Bendell and Company glass works business formerly located in the southeastern portion of the Site. Borings were advanced to a depth of 24 feet below the ground surface and soil and ground-water samples were collected and variously analyzed for petroleum hydrocarbons, VOCs, and metals.

In soil, low concentrations of diesel petroleum hydrocarbons were the only organic compounds detected and several individual metals were also detected. Except for arsenic, none of the diesel petroleum hydrocarbons or metals concentrations was greater than applicable health-risk based environmental screening levels for residential properties. Arsenic was found at a concentration greater than the health-risk screening level, but was detected at concentrations that are naturally occurring (i.e., background) in soil. In ground-water samples, petroleum hydrocarbons were not detected. Trace to low concentrations of the VOCs TCE, PCE, *cis*-1,2-dichloroethene, and *trans*-1,2-dichloroethene were detected, with the highest levels found in the eastern portion of the Site. In addition, TCE was detected at a concentration slightly greater than the applicable drinking water standard of 5.0 µg/L. None of the VOCs was found at a concentration greater than the applicable vapor-intrusion screening level. Essel indicated that the distribution of TCE and PCE in the ground water may suggest an on-Site source for these contaminants. Essel concluded that the results of the investigation, coupled with the previous results reported by Tetra

Tech (2006), suggested no significant impact to soil and minor impact to ground water underlying the Site. No further investigation was recommended.

5.0 SITE RECONNAISSANCE

Mr. Trevor Marion of Essel performed a reconnaissance of the Site on January 28, 2015. Mr. Everett Cleveland, Senior Project Manager of EBALDC, accompanied Mr. Marion during the reconnaissance and provided access to the Site. The reconnaissance also included observations of exterior portions of adjacent properties from public rights-of-way. The findings of the reconnaissance are presented in the following sections. Photographs of the Site taken during the reconnaissance are included as Appendix B.

5.1 Underground/Aboveground Storage Tanks

Evidence of USTs, such as vent pipes or fill ports not homogeneous with surrounding surfaces, was not observed during the Site visit. A fire riser pipe was observed near the middle of the 12th Street Site boundary. An asphalt pad, approximately 3-square-feet in area, was observed in the southwestern corner of the Site along 11th Street. No ASTs were observed during the reconnaissance. None of the regulatory databases or other regulatory-agency records searched during this Phase I ESA contained records pertaining to either USTs or ASTs.

5.2 Pits, Ponds, Lagoons, Sumps, and Catch Basins

No pits, ponds, lagoons, or sumps were observed on the Site during the January 28, 2015 Site visit.

5.3 Petroleum Products and Hazardous Materials and Wastes

No petroleum products or hazardous materials were observed during the Site reconnaissance on January 28, 2015.

5.4 Staining and Other Evidence of Chemical Releases

No staining, precipitates, odors, or other evidence of chemical releases were observed or noticed during the Site reconnaissance.

5.5 Solid Non-Hazardous Waste

The Site is a vacant lot and hence no tenants are present to generate solid non-hazardous waste. The Site grounds were not maintained during the Site visit. Trash and other debris were observed throughout Site. Ankle-high vegetation was observed in all areas of the Site.

5.6 Wastewater and Storm Water Management

Precipitation infiltrates directly into the ground surface at the Site. No storm-water drain inlets were observed on the Site during the reconnaissance.

5.7 Potable Water Supply

East Bay Municipal Utility District supplies potable water to the Site.

5.8 Polychlorinated Biphenyls-Containing Equipment

No equipment that contains hydraulic fluid was observed during the Site reconnaissance.

5.9 Air Quality

No unusual smells, odors, or visual emissions were noted at the Site during the Site visit; however, these observations are general in nature and should not be construed as an air quality assessment.

5.10 Moisture-Intrusion/Mold

Structures are not present on the Site and no visual evidence of water intrusion or mold growth was observed during the Site reconnaissance.

5.11 Vapor Encroachment

A vapor encroachment condition is defined by ASTM E 2600-10 (Standard Guide for Vapor Encroachment Screening on Property Involved in Real Estate Transactions) as the presence or likely

presence of volatile chemical vapors in the subsurface of the target property caused by the release of vapors from contaminated soil or ground water or both either on or near the target property. The ASTM standard further defines the critical distance as the linear distance contaminant vapors that have volatilized from contaminated soil or ground water might migrate in the vadose zone. For petroleum hydrocarbons in soil or dissolved in ground water, the critical distance is 30 feet and for non-aqueous phase petroleum liquids on the ground water and non-petroleum volatile compounds in soil and ground water, the critical distance is 100 feet in any direction from the edge of a contaminant plume. A vapor encroachment condition may exist for a Site if a volatile contaminant plume is present within the critical distance of the Site property.

The VOCs, PCE, TCE, *cis*-1,2-dichloroethene, and *trans*-1,2-dichloroethene have been detected at trace to low concentrations in ground water underlying the Site. Because these compounds are volatile, a fraction of the contaminants may be present in vapor form above the ground-water surface. Therefore, a vapor encroachment condition, as defined in ASTM E 2600-10, is likely to be present at the Site. As discussed above; however, the concentrations detected in the ground water do not result in a vapor intrusion hazard at the Site.

6.0 INTERVIEWS

6.1 Interview with Site Owner

A representative of the Site owner was not available to interview. Essel provided a User Questionnaire to the current Site owner as described in Section 3.0.

6.2 Interview with Site Manager

Mr. Everett Cleveland, Jr. of EBALDC was available for interview and information provided by Mr. Cleveland is included in applicable sections of the report.

6.3 Interview with Site Occupants

The Site is unoccupied; therefore, no Site occupants were available to interview.

6.4 Interviews with Local Government Officials

No local government officials were interviewed during the course of this Phase I ESA. The lack of documents pertaining to chemical releases or cleanup actions would suggest applicable regulatory-agency personnel would not have information on chemical releases or cleanup actions at the Site.

6.5 Interviews with Others

No other persons were interviewed during the course of this Phase I ESA.

7.0 NON-ASTM ITEMS

7.1 Asbestos-Containing Materials

Sampling for asbestos-containing materials (ACM) was not a part of the scope of work for this Phase I ESA. For buildings constructed prior to 1981, federal regulations state that thermal system insulation (boiler insulation, pipe lagging, and related materials) and surface materials (e.g., acoustical ceilings) must be designated as “presumed asbestos-containing material” (PACM) unless proven otherwise through sampling in accordance with the standards of the Asbestos Hazard Emergency Response Act. No buildings are present at the Site; therefore, ACM is not suspected to be at the Site.

7.2 Lead-Based Paint

In 1978, the federal government banned the use of lead-based paint (LBP) in residential applications, although usage was allowed to continue in many industrial settings. Sampling for lead-based paint (LBP) was not a part of the scope of work for this Phase I ESA. With no buildings present, lead-based paint is not of concern at the Site.

7.3 Radon

The USEPA assigns each county in the United States a zone (1, 2, or 3) based on radon potential. Zone 1 counties are areas where the average predicted indoor radon concentration in residential dwellings exceeds the USEPA Action Limit of 4.0 picoCuries per liter (pCi/L). In Zone 2 and 3 counties, average predicted concentrations are less than the Action Limit. The USEPA has found elevated levels of radon in homes in all three zones; however, and recommends site specific testing to determine radon levels at a specific location. According to the USEPA Map of Radon Zones, the Site is located within Zone 2, where average predicted radon levels are between 2.0 and 4.0 pCi/L. Radon is not of concern, with the absence of buildings on the Site.

8.0 FINDINGS, OPINION, CONCLUSION, AND RECOMMENDATION

8.1 Findings

Based on the information obtained during the course of this Phase I ESA, Essel finds the following.

- No recognized environmental condition is identified in connection with the Site.
- No known or suspected controlled recognized environmental condition is associated with the Site.
- No known or suspected historical recognized environmental condition is present in connection with the Site.
- No *de minimis* environmental condition was found in connection with the Site, except the following.
 - Tetrachloroethene and trichloroethene are present in ground water beneath a portion of the Site, with trichloroethene at levels slightly greater than the applicable drinking water standard. No health risk is present because the shallow ground water is not used for drinking water purposes and no sensitive receptor wells are nearby. The soil and ground-water analytical results further indicate that no vapor intrusion hazard is present beneath the Site. The detected concentrations do not present a threat to human health or the environment and are not considered likely to be the subject of an enforcement action if brought to the attention of appropriate governmental agencies.

8.2 Opinion

Recognized environmental conditions are defined as “the presence or likely presence of any hazardous substances or petroleum products in, on, or at a property: (1) due to any release to the environment; (2) under conditions indicative of a release to the environment; or (3) under conditions that pose a material threat of a future release to the environment. None of these three conditions was found for the Site during the course of this Phase I ESA; therefore, no recognized environmental condition was identified in connection with the Site.

8.3 Conclusion and Recommendation

Essel Environmental Consulting has performed a Phase I ESA in general conformance with the scope and limitations of ASTM Practice E 1527-13 for the Site located at 176 and 198 11th Street and 1110 Jackson

Street in Oakland, California. Any exceptions to, or deletions from, this practice are described in Section 9.0 of this report.

This assessment has revealed **no evidence** of a recognized environmental condition in connection with the Site related to either current or historical on-Site activities or to current or historical activities on adjacent and nearby properties. On the basis of this conclusion, Essel does not recommend further environmental investigation at this time.

9.0 DEVIATIONS FROM THE ASTM STANDARD

None.

10.0 CERTIFICATION, LIMITATIONS, AND RELIANCE

Essel Environmental Consulting, Inc. (Essel) has performed this Phase I ESA in accordance with American Society for Testing and Materials (ASTM) Standard E 1527-13, the scope of services identified in this report, and the service agreement. The information presented in this Phase I ESA conveys Site conditions that Essel could readily observe and reasonably ascertain to be present at the time of the Site visit and on information provided by others. Essel has no reason to suspect or believe that the information provided by others is inaccurate. The findings and conclusions represent the professional opinion and judgment of Essel based on these observations and review of the provided information.

The objective of this Phase I ESA was to ascertain the potential presence or absence of recognized environmental conditions that could impact the Site, as delineated in the scope of services and limitations identified in this report and in the service agreement. The procedure was to perform reasonable steps in accordance with existing regulations, currently available technology, and generally accepted environmental consulting practices, in order to accomplish the stated objective.

This Phase I ESA has been performed for the exclusive use and benefit of the addressee(s) identified on the cover of this report, or agents directly specified by it (them), for the transaction at issue concerning the subject property described in this report. This Phase I ESA shall not be used or relied upon by others without the prior written consent of Essel and of the addressee(s) named on the cover of this report.

Signature of Reviewer:

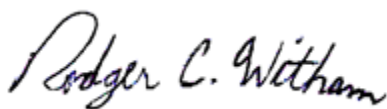


Nik Lahiri
Principal

I declare that, to the best of my professional knowledge and belief, I meet the definition of Environmental professional as defined in §312.10 of 40 CFR 312.

I have the specific qualifications based on education, training, and experience to assess a property of the nature, history, and setting of the subject property. I have developed and performed the all appropriate inquiries in conformance with the standards and practices set forth in 40 CFR Part 312.

Signature of Environmental Assessor:



Rodger C. Witham, P.G., C.E.G.

REFERENCES

City/County

City of Oakland Fire Prevention Bureau – records request
City of Oakland Planning and Building Services Department, Building Services Division – records review
Alameda County Assessor – online records search

State

Department of Conservation – Division of Oil, Gas & Geothermal online database - <http://maps.conservation.ca.gov/doms/index.html>
Department of Toxic Substances Control – EnviroStor (<http://www.envirostor.dtsc.ca.gov/public>)
State Water Resources Control Board – GeoTracker (<http://www.geotracker.swrcb.ca.gov/>)

Federal

Federal Emergency Management Agency, Federal Insurance Administration, National Flood Insurance Program, Flood Insurance Rate Map No. 06001C0067G, dated August 3, 2009.
United States Environmental Protection Agency, EPA Map of Radon Zones, www.epa.gov/radon/zonemap.html
United States Fish and Wildlife Service, National Wetlands Inventory maps, www.fws.gov
United States Geological Survey topographic map, 7.5-Minute Quadrangle, Oakland West, California, 1993.

Other Agencies

Bay Area Air Quality Management District – records request

Publications/Consultant Reports

- Belinda Blackie, P.E., R.E.A, 2010, *Phase Environmental Site Assessment update, 176 and 198 11th Street and 1110 Jackson Street, Oakland, California*, June 25.
- California Regional Water Quality Control Board, San Francisco Bay Region, 1999, *East Bay Plain Basin groundwater beneficial use evaluation report, Alameda and Contra Costa Counties, CA*. June.
- EMG Corporation, *Phase I Environmental Site Assessment of Lau properties/Kuperstein property, 176 and 198 11th Street/1110 Jackson Street, Oakland, California 94607*. Project No. 70331.05R-001.050, September 15.
- Essel Environmental Consulting, 2014, *Report, soil and ground-water-quality investigation, properties at 176 and 198 11th Street/1110 Jackson Street, Oakland, California 94607*. September 2.
- Graymer, R. W., 2000, *Geologic map and map database of the Oakland metropolitan area, Alameda, Contra Costa, and San Francisco Counties, California*. U. S. Geological Survey Miscellaneous Field Studies Map MF-2342, scale 1:50,000.

Tetra Tech EM, Inc., 2005, *Report of Phase I Environmental Site Assessment, Jackson Tower, Oakland, California*. Project No. P2261.06.1.BAD0.0030.1A, October 20.

_____, 2006, *Report of limited Phase II Environmental Site Assessment, Jackson Tower, Oakland, California*. Project No. P2261.06.1.BAD0.0030.2C, January 18.

Other Reports

EDR Radius Map with GeoCheck Report, 1110 Jackson Street, Oakland, CA 94607, Report No. 4189960.2s, dated January 23, 2015:

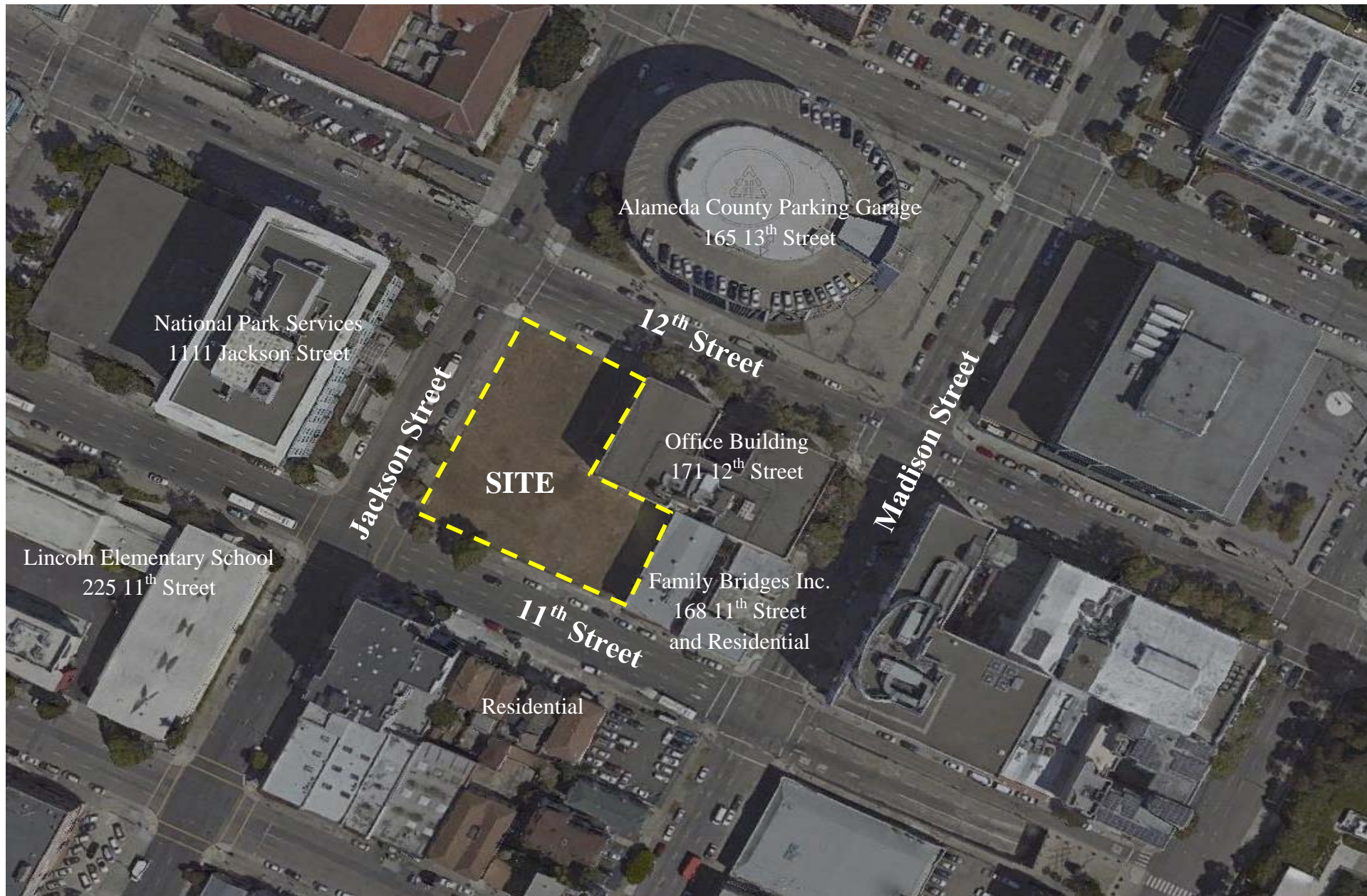
- Regulatory database information
- Well information
- Radon information
- Wetlands

Historical References:

- City Directories – Environmental Data Resources (EDR)
- Aerial Photographs – Environmental Data Resources (EDR)
- Topographic Maps – Environmental Data Resources (EDR)
- Sanborn Maps – Environmental Data Resources (EDR)

APPENDIX A

VICINITY AND TOPOGRAPHIC MAPS



Essel Environmental Consulting
564 Market Street, Suite 160
San Francisco, California 94104



PROJECT NO.

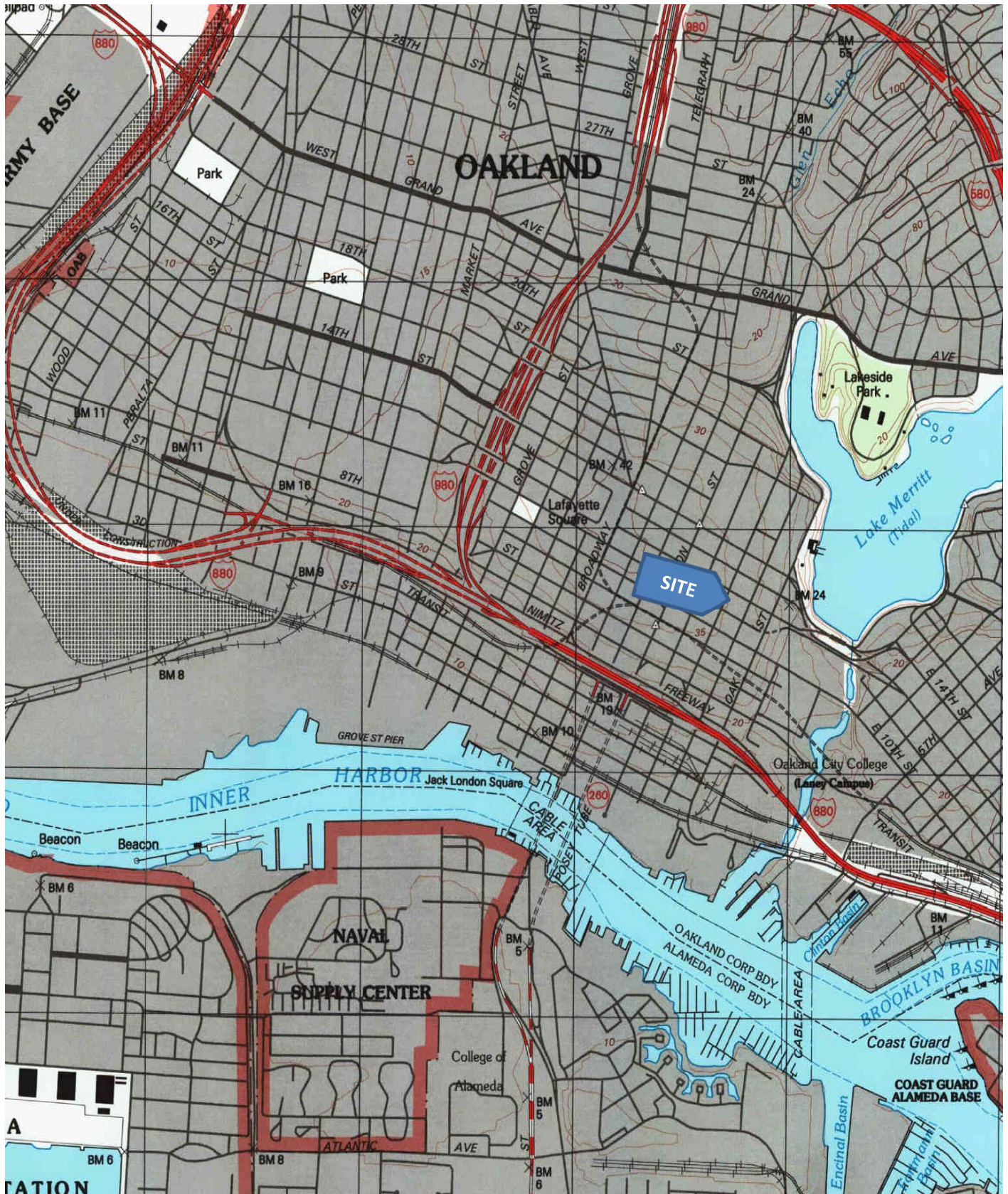
15033

PREPARED FOR:
East Bay Asian Local
Development Corporation

SITE VICINITY

176 & 1989 11th Street/
1110 Jackson Street
Oakland, California 94607

FIG. 1



Essel Environmental Consulting
564 Market Street, Suite 160
San Francisco, California 94104



PROJECT NO.

15033

PREPARED FOR:
East Bay Asian Local
Development Corporation

Topographic Map

176 & 198 11th Street/
1110 Jackson Street
Oakland, California 94607

FIGURE

2

APPENDIX B

SITE PHOTOGRAPHS



1. View of the Site from across 12th Street from the Alameda County Parking Garage..



2. View from inside of the Site looking east.



3. View from inside of the Site looking north towards the Alameda County Parking Garage.



4. View from inside of the Site looking north towards 171 12th Street.



5. View from inside of the Site looking south towards 11th Street.



6. View of a non-homogenous area of asphalt in the south portion of the Site.



7. View from inside the Site of an area of lower elevation in the northeastern part of the Site.



8. View of a riser pipe inside of the Site along 12th Street.



9. View looking east along 11th Street from the west corner of the Site.



10. View looking south along Jackson Street from the west corner of the Site.



11. View looking east along Jackson Street from the west corner of the Site.



12. View northwest across the corner of 12th and Jackson Streets from the north corner of the Site.



Vacant Property
176 & 198 11th Street, 1110 Jackson Street
Oakland, California



13. View looking east along 12th Street from the north corner of the Site.

APPENDIX C

USER QUESTIONNAIRE
Not Included

APPENDIX D

**ENVIRONMENTAL LIEN AND AUL SEARCH
Not Included**

APPENDIX E

RADIUS MAP REPORT WITH GEOCHECK

1110 Jackson Street


1110 Jackson Street

Oakland, CA 94607

Inquiry Number: 4189960.2s

January 23, 2015

The EDR Radius Map™ Report with GeoCheck®



6 Armstrong Road, 4th floor
Shelton, CT 06484
Toll Free: 800.352.0050
www.edrnet.com

TABLE OF CONTENTS

<u>SECTION</u>	<u>PAGE</u>
Executive Summary	ES1
Overview Map	2
Detail Map	3
Map Findings Summary	4
Map Findings	8
Orphan Summary	427
Government Records Searched/Data Currency Tracking	GR-1

GEOCHECK ADDENDUM

Physical Setting Source Addendum	A-1
Physical Setting Source Summary	A-2
Physical Setting SSURGO Soil Map	A-6
Physical Setting Source Map	A-8
Physical Setting Source Map Findings	A-10
Physical Setting Source Records Searched	PSGR-1

Thank you for your business.
Please contact EDR at 1-800-352-0050
with any questions or comments.

Disclaimer - Copyright and Trademark Notice

This Report contains certain information obtained from a variety of public and other sources reasonably available to Environmental Data Resources, Inc. It cannot be concluded from this Report that coverage information for the target and surrounding properties does not exist from other sources. **NO WARRANTY EXPRESSED OR IMPLIED, IS MADE WHATSOEVER IN CONNECTION WITH THIS REPORT. ENVIRONMENTAL DATA RESOURCES, INC. SPECIFICALLY DISCLAIMS THE MAKING OF ANY SUCH WARRANTIES, INCLUDING WITHOUT LIMITATION, MERCHANTABILITY OR FITNESS FOR A PARTICULAR USE OR PURPOSE. ALL RISK IS ASSUMED BY THE USER. IN NO EVENT SHALL ENVIRONMENTAL DATA RESOURCES, INC. BE LIABLE TO ANYONE, WHETHER ARISING OUT OF ERRORS OR OMISSIONS, NEGLIGENCE, ACCIDENT OR ANY OTHER CAUSE, FOR ANY LOSS OF DAMAGE, INCLUDING, WITHOUT LIMITATION, SPECIAL, INCIDENTAL, CONSEQUENTIAL, OR EXEMPLARY DAMAGES. ANY LIABILITY ON THE PART OF ENVIRONMENTAL DATA RESOURCES, INC. IS STRICTLY LIMITED TO A REFUND OF THE AMOUNT PAID FOR THIS REPORT.** Purchaser accepts this Report "AS IS". Any analyses, estimates, ratings, environmental risk levels or risk codes provided in this Report are provided for illustrative purposes only, and are not intended to provide, nor should they be interpreted as providing any facts regarding, or prediction or forecast of, any environmental risk for any property. Only a Phase I Environmental Site Assessment performed by an environmental professional can provide information regarding the environmental risk for any property. Additionally, the information provided in this Report is not to be construed as legal advice.

Copyright 2015 by Environmental Data Resources, Inc. All rights reserved. Reproduction in any media or format, in whole or in part, of any report or map of Environmental Data Resources, Inc., or its affiliates, is prohibited without prior written permission.

EDR and its logos (including Sanborn and Sanborn Map) are trademarks of Environmental Data Resources, Inc. or its affiliates. All other trademarks used herein are the property of their respective owners.

EXECUTIVE SUMMARY

A search of available environmental records was conducted by Environmental Data Resources, Inc (EDR). The report was designed to assist parties seeking to meet the search requirements of EPA's Standards and Practices for All Appropriate Inquiries (40 CFR Part 312), the ASTM Standard Practice for Environmental Site Assessments (E 1527-13) or custom requirements developed for the evaluation of environmental risk associated with a parcel of real estate.

TARGET PROPERTY INFORMATION

ADDRESS

1110 JACKSON STREET
ALAMEDA County, CA 94607

COORDINATES

Latitude (North): 37.8003000 - 37° 48' 1.08"
Longitude (West): 122.2660000 - 122° 15' 57.60"
Universal Transverse Mercator: Zone 10
UTM X (Meters): 564619.6
UTM Y (Meters): 4183706.8
Elevation: 37 ft. above sea level

USGS TOPOGRAPHIC MAP ASSOCIATED WITH TARGET PROPERTY

Target Property Map: 37122-G3 OAKLAND WEST, CA
Most Recent Revision: 1980

East Map: 37122-G2 OAKLAND EAST, CA
Most Recent Revision: 1980

AERIAL PHOTOGRAPHY IN THIS REPORT

Portions of Photo from: 20120520
Source: USDA

TARGET PROPERTY SEARCH RESULTS

The target property was identified in the following records. For more information on this property see page 8 of the attached EDR Radius Map report:

Site	Database(s)	EPA ID
ALLAN S KUPERSTEIN 1110 JACKSON ST OAKLAND, CA 94607	HAZNET	N/A
D R HORTON INC 1110 JACKSON ST OAKLAND, CA 94607	HAZNET	N/A

EXECUTIVE SUMMARY

DATABASES WITH NO MAPPED SITES

No mapped sites were found in EDR's search of available ("reasonably ascertainable ") government records either on the target property or within the search radius around the target property for the following databases:

STANDARD ENVIRONMENTAL RECORDS

Federal NPL site list

NPL..... National Priority List
Proposed NPL..... Proposed National Priority List Sites
NPL LIENS..... Federal Superfund Liens

Federal Delisted NPL site list

Delisted NPL..... National Priority List Deletions

Federal CERCLIS list

CERCLIS..... Comprehensive Environmental Response, Compensation, and Liability Information System
FEDERAL FACILITY..... Federal Facility Site Information listing

Federal CERCLIS NFRAP site List

CERC-NFRAP..... CERCLIS No Further Remedial Action Planned

Federal RCRA non-CORRACTS TSD facilities list

RCRA-TSDF..... RCRA - Treatment, Storage and Disposal

Federal RCRA generators list

RCRA-LQG..... RCRA - Large Quantity Generators
RCRA-CESQG..... RCRA - Conditionally Exempt Small Quantity Generator

Federal institutional controls / engineering controls registries

US ENG CONTROLS..... Engineering Controls Sites List
US INST CONTROL..... Sites with Institutional Controls
LUCIS..... Land Use Control Information System

Federal ERNS list

ERNS..... Emergency Response Notification System

State and tribal landfill and/or solid waste disposal site lists

SWF/LF..... Solid Waste Information System

State and tribal leaking storage tank lists

INDIAN LUST..... Leaking Underground Storage Tanks on Indian Land

EXECUTIVE SUMMARY

State and tribal registered storage tank lists

AST..... Aboveground Petroleum Storage Tank Facilities
INDIAN UST..... Underground Storage Tanks on Indian Land
FEMA UST..... Underground Storage Tank Listing

State and tribal voluntary cleanup sites

INDIAN VCP..... Voluntary Cleanup Priority Listing
VCP..... Voluntary Cleanup Program Properties

ADDITIONAL ENVIRONMENTAL RECORDS

Local Lists of Landfill / Solid Waste Disposal Sites

DEBRIS REGION 9..... Torres Martinez Reservation Illegal Dump Site Locations
ODI..... Open Dump Inventory
HAULERS..... Registered Waste Tire Haulers Listing
INDIAN ODI..... Report on the Status of Open Dumps on Indian Lands
WMUDS/SWAT..... Waste Management Unit Database

Local Lists of Hazardous waste / Contaminated Sites

US CDL..... Clandestine Drug Labs
SCH..... School Property Evaluation Program
Toxic Pits..... Toxic Pits Cleanup Act Sites
CDL..... Clandestine Drug Labs
US HIST CDL..... National Clandestine Laboratory Register

Local Land Records

LIENS 2..... CERCLA Lien Information
LIENS..... Environmental Liens Listing
DEED..... Deed Restriction Listing

Records of Emergency Release Reports

HMIRS..... Hazardous Materials Information Reporting System
CHMIRS..... California Hazardous Material Incident Report System
LDS..... Land Disposal Sites Listing
MCS..... Military Cleanup Sites Listing
SPILLS 90..... SPILLS 90 data from FirstSearch

Other Ascertainable Records

DOT OPS..... Incident and Accident Data
DOD..... Department of Defense Sites
CONSENT..... Superfund (CERCLA) Consent Decrees
ROD..... Records Of Decision
UMTRA..... Uranium Mill Tailings Sites
US MINES..... Mines Master Index File
TRIS..... Toxic Chemical Release Inventory System
TSCA..... Toxic Substances Control Act

EXECUTIVE SUMMARY

FTTS.....	FIFRA/ TSCA Tracking System - FIFRA (Federal Insecticide, Fungicide, & Rodenticide Act)/TSCA (Toxic Substances Control Act)
HIST FTTS.....	FIFRA/TSCA Tracking System Administrative Case Listing
SSTS.....	Section 7 Tracking Systems
ICIS.....	Integrated Compliance Information System
PADS.....	PCB Activity Database System
MLTS.....	Material Licensing Tracking System
RADINFO.....	Radiation Information Database
FINDS.....	Facility Index System/Facility Registry System
RAATS.....	RCRA Administrative Action Tracking System
RMP.....	Risk Management Plans
CA BOND EXP. PLAN.....	Bond Expenditure Plan
UIC.....	UIC Listing
NPDES.....	NPDES Permits Listing
Cortese.....	"Cortese" Hazardous Waste & Substances Sites List
CUPA Listings.....	CUPA Resources List
WIP.....	Well Investigation Program Case List
ENF.....	Enforcement Action Listing
EMI.....	Emissions Inventory Data
INDIAN RESERV.....	Indian Reservations
SCRD DRYCLEANERS.....	State Coalition for Remediation of Drycleaners Listing
COAL ASH EPA.....	Coal Combustion Residues Surface Impoundments List
PCB TRANSFORMER.....	PCB Transformer Registration Database
US FIN ASSUR.....	Financial Assurance Information
EPA WATCH LIST.....	EPA WATCH LIST
LEAD SMELTERS.....	Lead Smelter Sites
PRP.....	Potentially Responsible Parties
2020 COR ACTION.....	2020 Corrective Action Program List
COAL ASH DOE.....	Steam-Electric Plant Operation Data
US AIRS.....	Aerometric Information Retrieval System Facility Subsystem
WDS.....	Waste Discharge System
HWT.....	Registered Hazardous Waste Transporter Database
Financial Assurance.....	Financial Assurance Information Listing
MWMP.....	Medical Waste Management Program Listing

EDR RECOVERED GOVERNMENT ARCHIVES

Exclusive Recovered Govt. Archives

RGA LF.....	Recovered Government Archive Solid Waste Facilities List
RGA LUST.....	Recovered Government Archive Leaking Underground Storage Tank

SURROUNDING SITES: SEARCH RESULTS

Surrounding sites were identified in the following databases.

Elevations have been determined from the USGS Digital Elevation Model and should be evaluated on a relative (not an absolute) basis. Relative elevation information between sites of close proximity should be field verified. Sites with an elevation equal to or higher than the target property have been differentiated below from sites with an elevation lower than the target property. Page numbers and map identification numbers refer to the EDR Radius Map report where detailed data on individual sites can be reviewed.

Sites listed in ***bold italics*** are in multiple databases.

Unmappable (orphan) sites are not considered in the foregoing analysis.

EXECUTIVE SUMMARY

STANDARD ENVIRONMENTAL RECORDS

Federal RCRA CORRACTS facilities list

CORRACTS: CORRACTS is a list of handlers with RCRA Corrective Action Activity. This report shows which nationally-defined corrective action core events have occurred for every handler that has had corrective action activity.

A review of the CORRACTS list, as provided by EDR, and dated 06/10/2014 has revealed that there are 2 CORRACTS sites within approximately 1 mile of the target property.

<u>Lower Elevation</u>	<u>Address</u>	<u>Direction / Distance</u>	<u>Map ID</u>	<u>Page</u>
FRANCIS PLATING OF OAKLAND INC	785 7TH ST	W 1/2 - 1 (0.908 mi.)	221	333
ROBERTS TIRES	4333 MCARTHUR BOULEVARD	W 1/2 - 1 (0.958 mi.)	AZ229	376

Federal RCRA generators list

RCRA-SQG: RCRAInfo is EPA's comprehensive information system, providing access to data supporting the Resource Conservation and Recovery Act (RCRA) of 1976 and the Hazardous and Solid Waste Amendments (HSWA) of 1984. The database includes selective information on sites which generate, transport, store, treat and/or dispose of hazardous waste as defined by the Resource Conservation and Recovery Act (RCRA). Small quantity generators (SQGs) generate between 100 kg and 1,000 kg of hazardous waste per month.

A review of the RCRA-SQG list, as provided by EDR, and dated 06/10/2014 has revealed that there are 7 RCRA-SQG sites within approximately 0.25 miles of the target property.

<u>Equal/Higher Elevation</u>	<u>Address</u>	<u>Direction / Distance</u>	<u>Map ID</u>	<u>Page</u>
OAKLAND STATE BUILDING 601	1111 JACKSON STREET	SW 0 - 1/8 (0.033 mi.)	B7	9
COCHRAN & CELLI	301 12TH ST	WNW 1/8 - 1/4 (0.162 mi.)	R65	63
OAKLAND NATIONAL ENGRAVING CO	307 10TH ST	W 1/8 - 1/4 (0.189 mi.)	T75	69
ROYS AUTO BODY	1432 HARRISON ST	NNW 1/8 - 1/4 (0.219 mi.)	Z105	116
<u>Lower Elevation</u>	<u>Address</u>	<u>Direction / Distance</u>	<u>Map ID</u>	<u>Page</u>
OAKLAND AUTO BODY & FRAME	149 11TH STREET	SSE 0 - 1/8 (0.073 mi.)	E21	19
GEO V ARTH AND SON	110 TENTH STREET	SSE 1/8 - 1/4 (0.144 mi.)	N50	52
COUNTY OF ALAMEDA GSA RENE C.	1225 FALLON ST	ESE 1/8 - 1/4 (0.201 mi.)	W80	73

State- and tribal - equivalent NPL

RESPONSE: Identifies confirmed release sites where DTSC is involved in remediation, either in a lead or oversight capacity. These confirmed release sites are generally high-priority and high potential risk.

A review of the RESPONSE list, as provided by EDR, and dated 11/03/2014 has revealed that there are 3 RESPONSE sites within approximately 1 mile of the target property.

<u>Equal/Higher Elevation</u>	<u>Address</u>	<u>Direction / Distance</u>	<u>Map ID</u>	<u>Page</u>
OAKLAND AREA HOSP		N 0 - 1/8 (0.114 mi.)	G31	39
<u>Lower Elevation</u>	<u>Address</u>	<u>Direction / Distance</u>	<u>Map ID</u>	<u>Page</u>
A. BERCOVICH 2ND STREET	127 2ND STREET	SSW 1/2 - 1 (0.522 mi.)	202	281

EXECUTIVE SUMMARY

<u>Lower Elevation</u>	<u>Address</u>	<u>Direction / Distance</u>	<u>Map ID</u>	<u>Page</u>
HOWARD MARINE TERMINAL SITE	EMBARCADERO WEST AND MMSW 1/2 - 1 (0.927 mi.)		225	352

State- and tribal - equivalent CERCLIS

ENVIROSTOR: The Department of Toxic Substances Control's (DTSC's) Site Mitigation and Brownfields Reuse Program's (SMBRP's) EnviroStor database identifies sites that have known contamination or sites for which there may be reasons to investigate further. The database includes the following site types: Federal Superfund sites (National Priorities List (NPL)); State Response, including Military Facilities and State Superfund; Voluntary Cleanup; and School sites. EnviroStor provides similar information to the information that was available in CalSites, and provides additional site information, including, but not limited to, identification of formerly-contaminated properties that have been released for reuse, properties where environmental deed restrictions have been recorded to prevent inappropriate land uses, and risk characterization information that is used to assess potential impacts to public health and the environment at contaminated sites.

A review of the ENVIROSTOR list, as provided by EDR, and dated 11/03/2014 has revealed that there are 19 ENVIROSTOR sites within approximately 1 mile of the target property.

<u>Equal/Higher Elevation</u>	<u>Address</u>	<u>Direction / Distance</u>	<u>Map ID</u>	<u>Page</u>
OAKLAND AREA HOSP Status: No Further Action		N 0 - 1/8 (0.114 mi.)	G31	39

<u>Lower Elevation</u>	<u>Address</u>	<u>Direction / Distance</u>	<u>Map ID</u>	<u>Page</u>
LAKESIDE NON FERROUS METALS Status: Inactive - Needs Evaluation	412 MADISON ST	SSW 1/4 - 1/2 (0.410 mi.)	179	235
A. BERCOVICH 2ND STREET Status: Certified O&M - Land Use Restrictions Only	127 2ND STREET	SSW 1/2 - 1 (0.522 mi.)	202	281
LA ESCUELITA EDUCATION CENTER Status: Active	314 EAST 10TH STREET	SE 1/2 - 1 (0.557 mi.)	203	283
OAKLAND DOCK & WAREHOUSE (J09C) Status: No Further Action		NNW 1/2 - 1 (0.566 mi.)	204	300
GOLDEN STATE DIESEL Status: Refer: RCRA	351 EMBARCADERO	SSE 1/2 - 1 (0.687 mi.)	206	301
SMITH'S WRECKING YARD Status: Certified	1600 3RD STREET	E 1/2 - 1 (0.688 mi.)	207	303
NIR REPAIR OAKLAND (J09CA1086) Status: No Further Action		SSE 1/2 - 1 (0.736 mi.)	209	305
PORT OF OAKLAND/CINEMA PR Status: Certified / Operation & Maintenance	CLAY & EMBARCADERO	WSW 1/2 - 1 (0.784 mi.)	212	308
720 EAST 11TH STREET Status: Certified O&M - Land Use Restrictions Only	720 EAST 11TH STREET	SE 1/2 - 1 (0.840 mi.)	215	311
E-D COAT, INC. Status: Inactive - Needs Evaluation	715 4TH STREET	W 1/2 - 1 (0.866 mi.)	217	316
WEST OAKLAND BART STATION SITE Status: Refer: Local Agency	1451 7TH STREET	ESE 1/2 - 1 (0.874 mi.)	218	324
NEGHERBON Status: Active	2345, 2333 BROADWAY & 4	N 1/2 - 1 (0.894 mi.)	220	326

EXECUTIVE SUMMARY

<u>Lower Elevation</u>	<u>Address</u>	<u>Direction / Distance</u>	<u>Map ID</u>	<u>Page</u>
FRANCIS PLATING OF OAKLAND INC Status: No Further Action Status: Refer: Local Agency	785 7TH ST	W 1/2 - 1 (0.908 mi.)	221	333
PG & E OAKLAND POWER PLANT Status: Active	50 MARTIN LUTHER KING	W 1/2 - 1 (0.912 mi.)	AY222	344
MIDLAND ROSS/METAL FRAMING DIV Status: Refer: SMBRP	845 EMBARCADERO ST	SE 1/2 - 1 (0.922 mi.)	224	348
HOWARD MARINE TERMINAL SITE Status: Certified / Operation & Maintenance	EMBARCADERO WEST AND MARKET ST	W 1/2 - 1 (0.927 mi.)	225	352
LIQUID CARBONIC Status: Refer: Other Agency	901 EMBARCADERO	SE 1/2 - 1 (0.957 mi.)	227	363
SAFETY-KLEEN OAKLAND Status: Active	400 MARKET ST	W 1/2 - 1 (0.958 mi.)	AZ228	366

State and tribal leaking storage tank lists

LUST: The Leaking Underground Storage Tank Incident Reports contain an inventory of reported leaking underground storage tank incidents. The data come from the State Water Resources Control Board Leaking Underground Storage Tank Information System.

A review of the LUST list, as provided by EDR, and dated 12/12/2014 has revealed that there are 56 LUST sites within approximately 0.5 miles of the target property.

<u>Equal/Higher Elevation</u>	<u>Address</u>	<u>Direction / Distance</u>	<u>Map ID</u>	<u>Page</u>
QUALITY TUNE UP Status: Completed - Case Closed	246 14TH ST	N 1/8 - 1/4 (0.145 mi.)	K52	56
CHEVRON	301 14TH ST	NNW 1/8 - 1/4 (0.202 mi.)	U84	78
GERMAN AUTOCRAFT Status: Completed - Case Closed	301 14TH	NNW 1/8 - 1/4 (0.202 mi.)	U85	78
SPARKS PROPERTY Status: Open - Site Assessment	1424 HARRISON ST	NNW 1/8 - 1/4 (0.215 mi.)	U101	106
A BACHARACH TR & B BORSUK Status: Open - Site Assessment	1432 HARRISON ST	NNW 1/8 - 1/4 (0.219 mi.)	Z104	110
ALLRIGHT PARKING LOT Status: Completed - Case Closed	1225 WEBSTER ST	NW 1/8 - 1/4 (0.234 mi.)	120	123
CITY OF OAKLAND REDEVELOPMENT Status: Completed - Case Closed	383 11TH STREET	WNW 1/4 - 1/2 (0.281 mi.)	146	145
LEE FAMILY ASSOCIATES Status: Completed - Case Closed	387 12TH ST E	WNW 1/4 - 1/2 (0.285 mi.)	AK148	156
UNIVERSITY OF CALIFORNIA, OFFICE OF THE PRESIDENT U Status: Completed - Case Closed	1111 FRANKLIN ST 1111 FRANKLIN	WNW 1/4 - 1/2 (0.305 mi.) WNW 1/4 - 1/2 (0.305 mi.)	AL152 AL153	170 170
SHORE ACRES GAS Status: Open - Assessment & Interim Remedial Action	403 12TH	WNW 1/4 - 1/2 (0.307 mi.)	AK154	171
YWCA OF OAKLAND Status: Completed - Case Closed	1515 WEBSTER ST	NNW 1/4 - 1/2 (0.312 mi.)	157	180

EXECUTIVE SUMMARY

<u>Equal/Higher Elevation</u>	<u>Address</u>	<u>Direction / Distance</u>	<u>Map ID</u>	<u>Page</u>
PACIFIC RENAISSANCE PLAZA Status: Completed - Case Closed	1000 FRANKLIN ST	W 1/4 - 1/2 (0.315 mi.)	158	182
PARKING GARAGE Status: Completed - Case Closed	420 13TH ST	NW 1/4 - 1/2 (0.325 mi.)	AN160	187
FINANCIAL CENTER BUILDING Status: Completed - Case Closed	405 14TH	NW 1/4 - 1/2 (0.332 mi.)	AO162	193
FINANCIAL CENTER BUILDING BILL LOUIE'S AUTO SERVICE Status: Open - Verification Monitoring	405 14TH ST 800 FRANKLIN ST	NW 1/4 - 1/2 (0.332 mi.) W 1/4 - 1/2 (0.359 mi.)	AO163 166	194 195
PACIFIC BELL Status: Completed - Case Closed	1519 FRANKLIN STREET	NNW 1/4 - 1/2 (0.374 mi.)	169	207
EAST BAY REGIONAL PARK DISTRICT Status: Completed - Case Closed	UNKNOWN TILDEN PARK	NW 1/4 - 1/2 (0.384 mi.)	173	220
FEMA Status: Completed - Case Closed	1111 BROADWAY	WNW 1/4 - 1/2 (0.405 mi.)	178	231
FIVE CITY CENTER Status: Completed - Case Closed	1300 CLAY ST	NW 1/4 - 1/2 (0.484 mi.)	AX198	275
<u>Lower Elevation</u>	<u>Address</u>	<u>Direction / Distance</u>	<u>Map ID</u>	<u>Page</u>
ALCOPARK GARAGE Status: Completed - Case Closed	165 13TH ST	ENE 0 - 1/8 (0.088 mi.)	F24	29
ALCOPARK GARAGE WESTERN UNION Status: Completed - Case Closed	165 13TH ST 125 12TH ST	ENE 0 - 1/8 (0.088 mi.) ESE 0 - 1/8 (0.099 mi.)	F25 H29	33 37
MOBIL #10-MHG Status: Open - Site Assessment	160 14TH ST	NE 1/8 - 1/4 (0.130 mi.)	J41	46
FIRE ALARM STATION Status: Completed - Case Closed	1310 OAK ST	E 1/8 - 1/4 (0.152 mi.)	59	59
OAKLAND FIRE STATION #12 Status: Completed - Case Closed	822 ALICE ST	SW 1/8 - 1/4 (0.201 mi.)	V79	72
VIC'S AUTOMOTIVE SERVICE Status: Completed - Case Closed	245 8TH AVE	SW 1/8 - 1/4 (0.212 mi.)	V93	84
EXXON Status: Open - Remediation	250 8TH ST	SW 1/8 - 1/4 (0.214 mi.)	V100	96
CARD LOCK FORMER BUILDING H 20 Status: Completed - Case Closed	79 8TH AVE	S 1/8 - 1/4 (0.240 mi.)	AC127	126
LAKEHURST HOTEL Status: Completed - Case Closed	1569 JACKSON ST	NNE 1/8 - 1/4 (0.242 mi.)	AF128	127
LANEY JUNIOR COLLEGE Status: Completed - Case Closed	900 FALLON ST	SSE 1/8 - 1/4 (0.246 mi.)	AD138	133
UNOCAL Status: Open - Remediation	800 HARRISON ST	WSW 1/8 - 1/4 (0.250 mi.)	AI140	137
KIN SHELL Status: Open - Remediation	726 HARRISON ST	WSW 1/4 - 1/2 (0.282 mi.)	AJ147	148
GIN'S ARCO SERVICE Status: Open - Remediation	706 HARRISON ST	WSW 1/4 - 1/2 (0.290 mi.)	AJ150	158

EXECUTIVE SUMMARY

Lower Elevation	Address	Direction / Distance	Map ID	Page
T & T AUTO Status: Completed - Case Closed	610 OAK ST	S 1/4 - 1/2 (0.301 mi.)	151	168
CHEVRON	1633 HARRISON ST	N 1/4 - 1/2 (0.311 mi.)	AM155	175
CHEVRON #9-0020 Status: Open - Eligible for Closure	1633 HARRISON ST	N 1/4 - 1/2 (0.311 mi.)	AM156	175
CHEVRON Status: Completed - Case Closed	609 OAK ST	S 1/4 - 1/2 (0.324 mi.)	159	184
SHELL OIL COMPANY Status: Completed - Case Closed	105 5TH ST	S 1/4 - 1/2 (0.376 mi.)	AQ170	211
SHELL	105 5TH ST	S 1/4 - 1/2 (0.376 mi.)	AQ171	216
SALVATION ARMY Status: Open - Site Assessment	601 WEBSTER ST	WSW 1/4 - 1/2 (0.380 mi.)	172	217
DOUGLAS PARKING CO Status: Open - Remediation	1721 WEBSTER ST	N 1/4 - 1/2 (0.389 mi.)	AR174	222
LAKE POINT TOWERS LIMITED Status: Completed - Case Closed	101 LAKESIDE DR	NE 1/4 - 1/2 (0.392 mi.)	175	228
LAKESIDE NON FERROUS METALS Status: Completed - Case Closed	412 MADISON ST	SSW 1/4 - 1/2 (0.410 mi.)	179	235
PACIFIC BELL Status: Completed - Case Closed	1587 FRANKLIN STREET	NNW 1/4 - 1/2 (0.418 mi.)	AS180	240
PACIFIC BELL	1587 FRANKLIN ST	NNW 1/4 - 1/2 (0.418 mi.)	AS181	251
BALCO PROPERTIES Status: Completed - Case Closed	55 4TH ST	S 1/4 - 1/2 (0.431 mi.)	184	253
TOOTHMAN DEVELOPMENT Status: Completed - Case Closed	1736 FRANKLIN ST	NNW 1/4 - 1/2 (0.440 mi.)	185	254
SHELL Status: Open - Verification Monitoring	461 8TH ST	W 1/4 - 1/2 (0.440 mi.)	186	256
PE OHARE COMPANY Status: Completed - Case Closed	309 4TH ST	SW 1/4 - 1/2 (0.441 mi.)	AU188	261
BUTTNER PROPERTY Status: Open - Site Assessment	1900 WEBSTER ST	N 1/4 - 1/2 (0.455 mi.)	AV190	264
EAST BAY TIRE COMPANY Status: Completed - Case Closed	225 3RD ST	SSW 1/4 - 1/2 (0.460 mi.)	192	266
KAISER CENTER Status: Completed - Case Closed	300 LAKESIDE DR	NNE 1/4 - 1/2 (0.467 mi.)	193	268
POST TOOL Status: Completed - Case Closed	400 OAK ST	S 1/4 - 1/2 (0.477 mi.)	AW195	272
PENN PARTNERS Status: Completed - Case Closed	333 OAK ST	S 1/4 - 1/2 (0.482 mi.)	AW197	274

EXECUTIVE SUMMARY

SLIC: SLIC Region comes from the California Regional Water Quality Control Board.

A review of the SLIC list, as provided by EDR, and dated 12/12/2014 has revealed that there are 10 SLIC sites within approximately 0.5 miles of the target property.

<u>Equal/Higher Elevation</u>	<u>Address</u>	<u>Direction / Distance</u>	<u>Map ID</u>	<u>Page</u>
FRANK G MAR COMMUNITY HOUSING Facility Status: Completed - Case Closed	283 13TH ST	NW 1/8 - 1/4 (0.151 mi.)	P58	58
FRANK MAR COMMUNITY HOUSING PR Facility Status: Completed - Case Closed	383 13TH ST	NW 1/4 - 1/2 (0.289 mi.)	149	157
TRIBUNE TOWER COMPLEX Facility Status: Open - Inactive	409 13TH ST	NW 1/4 - 1/2 (0.326 mi.)	AN161	190
FRANKLIN HOME HEATING Facility Status: Open - Site Assessment	1428-1432 FRANKLIN STRE	NW 1/4 - 1/2 (0.335 mi.)	AO164	194
CITY OF OAKLAND PARKING LOT Facility Status: Open - Site Assessment Facility Status: Completed - Case Closed	910 BROADWAY	W 1/4 - 1/2 (0.397 mi.)	176	229
REDEVELOPMENT OF OAKLAND Facility Status: Completed - Case Closed	901 WASHINGTON ST	WNW 1/4 - 1/2 (0.499 mi.)	200	277
<u>Lower Elevation</u>	<u>Address</u>	<u>Direction / Distance</u>	<u>Map ID</u>	<u>Page</u>
OAKLAND AUTOMATIC SALES Facility Status: Completed - Case Closed	719 ALICE ST	SW 1/4 - 1/2 (0.253 mi.)	144	144
PARKING LOT Facility Status: Completed - Case Closed	1750 WEBSTER ST	N 1/4 - 1/2 (0.398 mi.)	AR177	231
REGILLUS CONDOMINIUMS Facility Status: Open - Site Assessment	200 LAKESIDE	NNE 1/4 - 1/2 (0.430 mi.)	AT183	252
HOWARD JOHNSON EXPRESS INN Facility Status: Completed - Case Closed	423 7TH	W 1/4 - 1/2 (0.444 mi.)	189	263

Alameda County CS: A listing of contaminated sites overseen by the Toxic Release Program (oil and groundwater contamination from chemical releases and spills) and the Leaking Underground Storage Tank Program (soil and ground water contamination from leaking petroleum USTs).

A review of the Alameda County CS list, as provided by EDR, and dated 10/21/2014 has revealed that there are 52 Alameda County CS sites within approximately 0.5 miles of the target property.

<u>Equal/Higher Elevation</u>	<u>Address</u>	<u>Direction / Distance</u>	<u>Map ID</u>	<u>Page</u>
QUALITY TUNE UP	246 14TH ST	N 1/8 - 1/4 (0.145 mi.)	K52	56
FRANK G MAR COMMUNITY HOUSING	283 13TH ST	NW 1/8 - 1/4 (0.151 mi.)	P58	58
GERMAN AUTOCRAFT	301 14TH	NNW 1/8 - 1/4 (0.202 mi.)	U85	78
SPARKS PROPERTY	1424 HARRISON ST	NNW 1/8 - 1/4 (0.215 mi.)	U101	106
A BACHARACH TR & B BORSUK	1432 HARRISON ST	NNW 1/8 - 1/4 (0.219 mi.)	Z104	110
ALLRIGHT PARKING LOT	1225 WEBSTER ST	NW 1/8 - 1/4 (0.234 mi.)	120	123
CITY OF OAKLAND REDEVELOPMENT	383 11TH STREET	WNW 1/4 - 1/2 (0.281 mi.)	146	145
LEE FAMILY ASSOCIATES	387 12TH ST E	WNW 1/4 - 1/2 (0.285 mi.)	AK148	156
UNIVERSITY OF CALIFORNIA, OFFI	1111 FRANKLIN ST	WNW 1/4 - 1/2 (0.305 mi.)	AL152	170
YWCA OF OAKLAND	1515 WEBSTER ST	NNW 1/4 - 1/2 (0.312 mi.)	157	180
PACIFIC RENAISSANCE PLAZA	1000 FRANKLIN ST	W 1/4 - 1/2 (0.315 mi.)	158	182
PARKING GARAGE	420 13TH ST	NW 1/4 - 1/2 (0.325 mi.)	AN160	187
FINANCIAL CENTER BUILDING	405 14TH	NW 1/4 - 1/2 (0.332 mi.)	AO162	193

EXECUTIVE SUMMARY

<u>Equal/Higher Elevation</u>	<u>Address</u>	<u>Direction / Distance</u>	<u>Map ID</u>	<u>Page</u>
FRANKLIN HOME HEATING	1428-1432 FRANKLIN STRE	NW 1/4 - 1/2 (0.335 mi.)	AO164	194
BILL LOUIE'S AUTO SERVICE	800 FRANKLIN ST	W 1/4 - 1/2 (0.359 mi.)	166	195
PACIFIC BELL	1519 FRANKLIN STREET	NNW 1/4 - 1/2 (0.374 mi.)	169	207
CITY OF OAKLAND PARKING LOT	910 BROADWAY	W 1/4 - 1/2 (0.397 mi.)	176	229
FEMA	1111 BROADWAY	WNW 1/4 - 1/2 (0.405 mi.)	178	231
REDEVELOPMENT OF OAKLAND	901 WASHINGTON ST	WNW 1/4 - 1/2 (0.499 mi.)	200	277
<u>Lower Elevation</u>	<u>Address</u>	<u>Direction / Distance</u>	<u>Map ID</u>	<u>Page</u>
ALCOPARK GARAGE	165 13TH ST	ENE 0 - 1/8 (0.088 mi.)	F24	29
WESTERN UNION	125 12TH ST	ESE 0 - 1/8 (0.099 mi.)	H29	37
MOBIL #10-MHG	160 14TH ST	NE 1/8 - 1/4 (0.130 mi.)	J41	46
FIRE ALARM STATION	1310 OAK ST	E 1/8 - 1/4 (0.152 mi.)	59	59
OAKLAND FIRE STATION #12	822 ALICE ST	SW 1/8 - 1/4 (0.201 mi.)	V79	72
VIC'S AUTOMOTIVE SERVICE	245 8TH AVE	SW 1/8 - 1/4 (0.212 mi.)	V93	84
EXXON	250 8TH ST	SW 1/8 - 1/4 (0.214 mi.)	V100	96
CARD LOCK FORMER BUILDING H 20	79 8TH AVE	S 1/8 - 1/4 (0.240 mi.)	AC127	126
LAKEHURST HOTEL	1569 JACKSON ST	NNE 1/8 - 1/4 (0.242 mi.)	AF128	127
LANEY JUNIOR COLLEGE	900 FALLON ST	SSE 1/8 - 1/4 (0.246 mi.)	AD138	133
UNOCAL	800 HARRISON ST	WSW 1/8 - 1/4 (0.250 mi.)	AI140	137
OAKLAND AUTOMATIC SALES	719 ALICE ST	SW 1/4 - 1/2 (0.253 mi.)	144	144
KIN SHELL	726 HARRISON ST	WSW 1/4 - 1/2 (0.282 mi.)	AJ147	148
GIN'S ARCO SERVICE	706 HARRISON ST	WSW 1/4 - 1/2 (0.290 mi.)	AJ150	158
T & T AUTO	610 OAK ST	S 1/4 - 1/2 (0.301 mi.)	151	168
CHEVRON #9-0020	1633 HARRISON ST	N 1/4 - 1/2 (0.311 mi.)	AM156	175
CHEVRON	609 OAK ST	S 1/4 - 1/2 (0.324 mi.)	159	184
SHELL OIL COMPANY	105 5TH ST	S 1/4 - 1/2 (0.376 mi.)	AQ170	211
SALVATION ARMY	601 WEBSTER ST	WSW 1/4 - 1/2 (0.380 mi.)	172	217
DOUGLAS PARKING CO	1721 WEBSTER ST	N 1/4 - 1/2 (0.389 mi.)	AR174	222
PARKING LOT	1750 WEBSTER ST	N 1/4 - 1/2 (0.398 mi.)	AR177	231
LAKESIDE NON FERROUS METALS	412 MADISON ST	SSW 1/4 - 1/2 (0.410 mi.)	179	235
PACIFIC BELL	1587 FRANKLIN STREET	NNW 1/4 - 1/2 (0.418 mi.)	AS180	240
REGILLUS CONDOMINIUMS	200 LAKESIDE	NNE 1/4 - 1/2 (0.430 mi.)	AT182	252
BALCO PROPERTIES	55 4TH ST	S 1/4 - 1/2 (0.431 mi.)	184	253
TOOTHMAN DEVELOPMENT	1736 FRANKLIN ST	NNW 1/4 - 1/2 (0.440 mi.)	185	254
SHELL	461 8TH ST	W 1/4 - 1/2 (0.440 mi.)	186	256
PE OHARE COMPANY	309 4TH ST	SW 1/4 - 1/2 (0.441 mi.)	AU188	261
HOWARD JOHNSON EXPRESS INN	423 7TH	W 1/4 - 1/2 (0.444 mi.)	189	263
BUTTNER PROPERTY	1900 WEBSTER ST	N 1/4 - 1/2 (0.455 mi.)	AV191	266
EAST BAY TIRE COMPANY	225 3RD ST	SSW 1/4 - 1/2 (0.460 mi.)	192	266
KAISER CENTER	300 LAKESIDE DR	NNE 1/4 - 1/2 (0.467 mi.)	193	268
POST TOOL	400 OAK ST	S 1/4 - 1/2 (0.477 mi.)	AW195	272

State and tribal registered storage tank lists

UST: The Underground Storage Tank database contains registered USTs. USTs are regulated under Subtitle I of the Resource Conservation and Recovery Act (RCRA). The data come from the State Water Resources Control Board's Hazardous Substance Storage Container Database.

A review of the UST list, as provided by EDR, and dated 09/17/2014 has revealed that there are 3 UST sites within approximately 0.25 miles of the target property.

EXECUTIVE SUMMARY

<u>Lower Elevation</u>	<u>Address</u>	<u>Direction / Distance</u>	<u>Map ID</u>	<u>Page</u>
ALCOPARK GARAGE	165 13TH ST	ENE 0 - 1/8 (0.088 mi.)	F25	33
VIC'S AUTOMOTIVE	245 8TH ST	SW 1/8 - 1/4 (0.212 mi.)	V91	82
TOSCO CORPORATION #30343	800 HARRISON ST	WSW 1/8 - 1/4 (0.250 mi.)	AI143	144

ADDITIONAL ENVIRONMENTAL RECORDS

Local Brownfield lists

US BROWNFIELDS: The EPA's listing of Brownfields properties from the Cleanups in My Community program, which provides information on Brownfields properties for which information is reported back to EPA, as well as areas served by Brownfields grant programs.

A review of the US BROWNFIELDS list, as provided by EDR, and dated 09/22/2014 has revealed that there are 2 US BROWNFIELDS sites within approximately 0.5 miles of the target property.

<u>Lower Elevation</u>	<u>Address</u>	<u>Direction / Distance</u>	<u>Map ID</u>	<u>Page</u>
CORPORATION YARD	2 FALLON ST	S 1/4 - 1/2 (0.362 mi.)	AP167	202
RETAIL/ENTERTAINMENT CENTER	2 FALLON ST	S 1/4 - 1/2 (0.362 mi.)	AP168	204

Local Lists of Landfill / Solid Waste Disposal Sites

SWRCY: A listing of recycling facilities in California.

A review of the SWRCY list, as provided by EDR, and dated 09/16/2014 has revealed that there is 1 SWRCY site within approximately 0.5 miles of the target property.

<u>Lower Elevation</u>	<u>Address</u>	<u>Direction / Distance</u>	<u>Map ID</u>	<u>Page</u>
LAKESIDE NON FERROUS METALS	412 MADISON ST	SSW 1/4 - 1/2 (0.410 mi.)	179	235

Local Lists of Hazardous waste / Contaminated Sites

HIST Cal-Sites: Formerly known as ASPIS, this database contains both known and potential hazardous substance sites. The source is the California Department of Toxic Substance Control. No longer updated by the state agency. It has been replaced by ENVIROSTOR.

A review of the HIST Cal-Sites list, as provided by EDR, and dated 08/08/2005 has revealed that there is 1 HIST Cal-Sites site within approximately 1 mile of the target property.

<u>Lower Elevation</u>	<u>Address</u>	<u>Direction / Distance</u>	<u>Map ID</u>	<u>Page</u>
HOWARD MARINE TERMINAL SITE	EMBARCADERO WEST AND M	SW 1/2 - 1 (0.927 mi.)	225	352

EXECUTIVE SUMMARY

Local Lists of Registered Storage Tanks

CA FID UST: The Facility Inventory Database contains active and inactive underground storage tank locations. The source is the State Water Resource Control Board.

A review of the CA FID UST list, as provided by EDR, and dated 10/31/1994 has revealed that there are 10 CA FID UST sites within approximately 0.25 miles of the target property.

<u>Equal/Higher Elevation</u>	<u>Address</u>	<u>Direction / Distance</u>	<u>Map ID</u>	<u>Page</u>
OFFICE OF FLEET ADMINISTRATION	1111 JACKSON ST	SW 0 - 1/8 (0.033 mi.)	B8	12
COCHRAN & CELLI	301 12TH ST	WNW 1/8 - 1/4 (0.162 mi.)	R65	63
QUALITY TUN UP	246 014TH ST	NNW 1/8 - 1/4 (0.208 mi.)	U88	80
A BACHARACH TR & B BORSUK	1432 HARRISON ST	NNW 1/8 - 1/4 (0.219 mi.)	Z104	110
<u>Lower Elevation</u>	<u>Address</u>	<u>Direction / Distance</u>	<u>Map ID</u>	<u>Page</u>
CIVIC CENTER ANNEX	201 13TH ST	NNE 0 - 1/8 (0.071 mi.)	D18	18
ALCOPARK GARAGE	165 13TH ST	ENE 0 - 1/8 (0.088 mi.)	F24	29
MOBIL SERVICE STATION	160 014TH ST	NE 1/8 - 1/4 (0.140 mi.)	J46	49
COUNTY OF ALAMEDA GSA RENE C.	1225 FALLON ST	ESE 1/8 - 1/4 (0.201 mi.)	W80	73
METROCENTER	101 008TH ST	SSW 1/8 - 1/4 (0.224 mi.)	110	119
LANEY COLLEGE	900 FALLON ST	SSE 1/8 - 1/4 (0.246 mi.)	AD137	131

HIST UST: Historical UST Registered Database.

A review of the HIST UST list, as provided by EDR, and dated 10/15/1990 has revealed that there are 17 HIST UST sites within approximately 0.25 miles of the target property.

<u>Equal/Higher Elevation</u>	<u>Address</u>	<u>Direction / Distance</u>	<u>Map ID</u>	<u>Page</u>
STATE OFFICE BUILDING	1111 JACKSON ST	SW 0 - 1/8 (0.033 mi.)	B9	13
ALAMEDA COUNTY GENERAL SVCS AG	1111 JACKSON STREET	SW 0 - 1/8 (0.033 mi.)	B10	14
QUALITY TUN UP	246-14TH ST.	N 1/8 - 1/4 (0.145 mi.)	K51	55
COCHRAN & CELLI	301 12TH ST	WNW 1/8 - 1/4 (0.162 mi.)	R65	63
HARRISON CAR WASH	301 14TH ST	NNW 1/8 - 1/4 (0.202 mi.)	U81	76
HARRISON STREET GARAGE	1432 HARRISON ST	NNW 1/8 - 1/4 (0.219 mi.)	Z103	109
HARRISON ST. GARAGE	1432 HARRISON ST	NNW 1/8 - 1/4 (0.219 mi.)	Z107	118
<u>Lower Elevation</u>	<u>Address</u>	<u>Direction / Distance</u>	<u>Map ID</u>	<u>Page</u>
CIVIC CENTER ANNEX	201 - 13TH STREET	NNE 0 - 1/8 (0.071 mi.)	D17	17
ALCOPARK GARAGE	165 13TH ST	ENE 0 - 1/8 (0.088 mi.)	F25	33
MOBIL SERVICE STATION	160-14TH ST.	NE 1/8 - 1/4 (0.130 mi.)	J40	45
COUNTY OF ALAMEDA GSA RENE C.	1225 FALLON ST	ESE 1/8 - 1/4 (0.201 mi.)	W80	73
DICK & VICS ARCO	245-8TH ST.	SW 1/8 - 1/4 (0.212 mi.)	V92	82
MANDARIN AUTO SERVICE	250 8TH ST	SW 1/8 - 1/4 (0.214 mi.)	V98	94
METRO CENTER	101 8TH ST	S 1/8 - 1/4 (0.234 mi.)	AC119	122
LANEY JUNIOR COLLEGE	900 FALLON ST	SSE 1/8 - 1/4 (0.246 mi.)	AD138	133
UNOCAL	800 HARRISON ST	WSW 1/8 - 1/4 (0.250 mi.)	AI140	137
UNION OIL SS#0752	800 HARRISON ST	WSW 1/8 - 1/4 (0.250 mi.)	AI141	143

EXECUTIVE SUMMARY

SWEEPS UST: Statewide Environmental Evaluation and Planning System. This underground storage tank listing was updated and maintained by a company contacted by the SWRCB in the early 1990's. The listing is no longer updated or maintained. The local agency is the contact for more information on a site on the SWEEPS list.

A review of the SWEEPS UST list, as provided by EDR, and dated 06/01/1994 has revealed that there are 14 SWEEPS UST sites within approximately 0.25 miles of the target property.

<u>Equal/Higher Elevation</u>	<u>Address</u>	<u>Direction / Distance</u>	<u>Map ID</u>	<u>Page</u>
OFFICE OF FLEET ADMINISTRATION	1111 JACKSON ST	SW 0 - 1/8 (0.033 mi.)	B8	12
COCHRAN & CELLI	301 12TH ST	WNW 1/8 - 1/4 (0.162 mi.)	R65	63
QUALITY TUN UP	246 014TH ST	NNW 1/8 - 1/4 (0.208 mi.)	U88	80
A BACHARACH TR & B BORSUK	1432 HARRISON ST	NNW 1/8 - 1/4 (0.219 mi.)	Z104	110
<u>Lower Elevation</u>	<u>Address</u>	<u>Direction / Distance</u>	<u>Map ID</u>	<u>Page</u>
CIVIC CENTER ANNEX	201 13TH ST	NNE 0 - 1/8 (0.071 mi.)	D18	18
ALCOPARK GARAGE	165 13TH ST	ENE 0 - 1/8 (0.088 mi.)	F25	33
WESTERN UNION	125 12TH ST	ESE 0 - 1/8 (0.099 mi.)	H29	37
MOBIL SERVICE STATION	160 014TH ST	NE 1/8 - 1/4 (0.140 mi.)	J46	49
FIRE ALARM STATION	1310 OAK ST	E 1/8 - 1/4 (0.152 mi.)	59	59
COUNTY OF ALAMEDA GSA RENE C.	1225 FALLON ST	ESE 1/8 - 1/4 (0.201 mi.)	W80	73
EXXON	250 8TH ST	SW 1/8 - 1/4 (0.214 mi.)	V100	96
METROCENTER	101 008TH ST	SSW 1/8 - 1/4 (0.224 mi.)	110	119
LANEY COLLEGE	900 FALLON ST	SSE 1/8 - 1/4 (0.246 mi.)	AD137	131
UNOCAL	800 HARRISON ST	WSW 1/8 - 1/4 (0.250 mi.)	AI140	137

Other Ascertainable Records

RCRA NonGen / NLR: RCRAInfo is EPA's comprehensive information system, providing access to data supporting the Resource Conservation and Recovery Act (RCRA) of 1976 and the Hazardous and Solid Waste Amendments (HSWA) of 1984. The database includes selective information on sites which generate, transport, store, treat and/or dispose of hazardous waste as defined by the Resource Conservation and Recovery Act (RCRA). Non-Generators do not presently generate hazardous waste.

A review of the RCRA NonGen / NLR list, as provided by EDR, and dated 06/10/2014 has revealed that there is 1 RCRA NonGen / NLR site within approximately 0.25 miles of the target property.

<u>Lower Elevation</u>	<u>Address</u>	<u>Direction / Distance</u>	<u>Map ID</u>	<u>Page</u>
PACIFIC BELL	125 TWELVE ST	E 0 - 1/8 (0.062 mi.)	C14	16

FUDS: The Listing includes locations of Formerly Used Defense Sites Properties where the US Army Corps Of Engineers is actively working or will take necessary cleanup actions.

A review of the FUDS list, as provided by EDR, and dated 06/06/2014 has revealed that there are 2 FUDS sites within approximately 1 mile of the target property.

<u>Equal/Higher Elevation</u>	<u>Address</u>	<u>Direction / Distance</u>	<u>Map ID</u>	<u>Page</u>
OAKLAND AREA HOSPITAL SITE		N 0 - 1/8 (0.116 mi.)	G32	42
<u>Lower Elevation</u>	<u>Address</u>	<u>Direction / Distance</u>	<u>Map ID</u>	<u>Page</u>
NAVAL INDUSTRIAL REPAIR FACILI		S 1/2 - 1 (0.759 mi.)	210	307

EXECUTIVE SUMMARY

HIST CORTESE: The sites for the list are designated by the State Water Resource Control Board [LUST], the Integrated Waste Board [SWF/LS], and the Department of Toxic Substances Control [CALSITES]. This listing is no longer updated by the state agency.

A review of the HIST CORTESE list, as provided by EDR, and dated 04/01/2001 has revealed that there are 46 HIST CORTESE sites within approximately 0.5 miles of the target property.

<u>Equal/Higher Elevation</u>	<u>Address</u>	<u>Direction / Distance</u>	<u>Map ID</u>	<u>Page</u>
QUALITY TUNE UP	246 14TH ST	N 1/8 - 1/4 (0.145 mi.)	K52	56
TIME OIL COMPANY	255 14TH	NNW 1/8 - 1/4 (0.156 mi.)	Q62	63
CHEVRON	301 14TH	NNW 1/8 - 1/4 (0.202 mi.)	U83	77
GERMAN AUTOCRAFT	301 14TH	NNW 1/8 - 1/4 (0.202 mi.)	U85	78
A BACHARACH TR & B BORSUK	1432 HARRISON ST	NNW 1/8 - 1/4 (0.219 mi.)	Z104	110
ALLRIGHT PARKING LOT	1225 WEBSTER ST	NW 1/8 - 1/4 (0.234 mi.)	120	123
LEE FAMILY ASSOCIATES	387 12TH ST E	WNW 1/4 - 1/2 (0.285 mi.)	AK148	156
OFFICE OF THE PRESIDENT U	1111 FRANKLIN	WNW 1/4 - 1/2 (0.305 mi.)	AL153	170
YWCA OF OAKLAND	1515 WEBSTER ST	NNW 1/4 - 1/2 (0.312 mi.)	157	180
PACIFIC RENAISSANCE PLAZA	1000 FRANKLIN ST	W 1/4 - 1/2 (0.315 mi.)	158	182
PARKING GARAGE	420 13TH ST	NW 1/4 - 1/2 (0.325 mi.)	AN160	187
FINANCIAL CENTER BUILDING	405 14TH	NW 1/4 - 1/2 (0.332 mi.)	AO162	193
BILL LOUIE'S AUTO SERVICE	800 FRANKLIN ST	W 1/4 - 1/2 (0.359 mi.)	166	195
PACIFIC BELL	1519 FRANKLIN STREET	NNW 1/4 - 1/2 (0.374 mi.)	169	207
EAST BAY REGIONAL PARK DISTRICT	UNKNOWN TILDEN PARK	NW 1/4 - 1/2 (0.384 mi.)	173	220
FEMA	1111 BROADWAY	WNW 1/4 - 1/2 (0.405 mi.)	178	231
FIVE CITY CENTER	1300 CLAY ST	NW 1/4 - 1/2 (0.484 mi.)	AX198	275
SHELL	510 14TH	NW 1/4 - 1/2 (0.486 mi.)	AX199	277

<u>Lower Elevation</u>	<u>Address</u>	<u>Direction / Distance</u>	<u>Map ID</u>	<u>Page</u>
ALCOPARK GARAGE	165 13TH ST	ENE 0 - 1/8 (0.088 mi.)	F24	29
WESTERN UNION	125 12TH ST	ESE 0 - 1/8 (0.099 mi.)	H29	37
KRISTICH MONTEREY PIPE CO	190 14TH	NNE 0 - 1/8 (0.124 mi.)	I37	44
MOBIL #10-MHG	160 14TH ST	NE 1/8 - 1/4 (0.130 mi.)	J41	46
FIRE ALARM STATION	1310 OAK ST	E 1/8 - 1/4 (0.152 mi.)	59	59
OAKLAND FIRE STATION #12	822 ALICE ST	SW 1/8 - 1/4 (0.201 mi.)	V79	72
VIC'S AUTOMOTIVE SERVICE	245 8TH AVE	SW 1/8 - 1/4 (0.212 mi.)	V93	84
EXXON	250 8TH ST	SW 1/8 - 1/4 (0.214 mi.)	V100	96
CARD LOCK FORMER BUILDING H 20	79 8TH AVE	S 1/8 - 1/4 (0.240 mi.)	AC127	126
LAKEHURST HOTEL	1569 JACKSON ST	NNE 1/8 - 1/4 (0.242 mi.)	AF128	127
LANEY JUNIOR COLLEGE	900 FALLON ST	SSE 1/8 - 1/4 (0.246 mi.)	AD138	133
UNOCAL	800 HARRISON ST	WSW 1/8 - 1/4 (0.250 mi.)	AI140	137
KIN SHELL	726 HARRISON ST	WSW 1/4 - 1/2 (0.282 mi.)	AJ147	148
GIN'S ARCO SERVICE	706 HARRISON ST	WSW 1/4 - 1/2 (0.290 mi.)	AJ150	158
CHEVRON #9-0020	1633 HARRISON ST	N 1/4 - 1/2 (0.311 mi.)	AM156	175
SHELL OIL COMPANY	105 5TH ST	S 1/4 - 1/2 (0.376 mi.)	AQ170	211
DOUGLAS PARKING CO	1721 WEBSTER ST	N 1/4 - 1/2 (0.389 mi.)	AR174	222
LAKE POINT TOWERS LIMITED	101 LAKESIDE DR	NE 1/4 - 1/2 (0.392 mi.)	175	228
LAKESIDE NON FERROUS METALS	412 MADISON ST	SSW 1/4 - 1/2 (0.410 mi.)	179	235
PACIFIC BELL	1587 FRANKLIN STREET	NNW 1/4 - 1/2 (0.418 mi.)	AS180	240
REGILLUS CONDOMINIUMS	200 LAKESIDE	NNE 1/4 - 1/2 (0.430 mi.)	AT182	252
BALCO PROPERTIES	55 4TH ST	S 1/4 - 1/2 (0.431 mi.)	184	253
TOOTHMAN DEVELOPMENT	1736 FRANKLIN ST	NNW 1/4 - 1/2 (0.440 mi.)	185	254
SHELL	461 8TH ST	W 1/4 - 1/2 (0.440 mi.)	186	256
PE OHARE COMPANY	309 4TH ST	SW 1/4 - 1/2 (0.441 mi.)	AU188	261
KAISER CENTER	300 LAKESIDE DR	NNE 1/4 - 1/2 (0.467 mi.)	193	268
PG&E REGIONAL HEADQUARTERS	1919 WEBSTER ST	N 1/4 - 1/2 (0.474 mi.)	AV194	271
CITY AUTO REPAIR	330 WEBSTER	SW 1/4 - 1/2 (0.480 mi.)	196	274

EXECUTIVE SUMMARY

Notify 65: Listings of all Proposition 65 incidents reported to counties by the State Water Resources Control Board and the Regional Water Quality Control Board. This database is no longer updated by the reporting agency.

A review of the Notify 65 list, as provided by EDR, and dated 10/21/1993 has revealed that there are 12 Notify 65 sites within approximately 1 mile of the target property.

<u>Equal/Higher Elevation</u>	<u>Address</u>	<u>Direction / Distance</u>	<u>Map ID</u>	<u>Page</u>
F.G. MAR COMMUNITY HOUSING PRJ	HARRISON & 13TH STREETS	NW 1/4 - 1/2 (0.254 mi.)	AH145	145
OAKLAND CITY HALL	#1 CITY HALL PLAZA	NW 1/2 - 1 (0.517 mi.)	201	278
LAWLER APARTMENTS	431 LEE STREET	NE 1/2 - 1 (0.859 mi.)	216	316
<u>Lower Elevation</u>	<u>Address</u>	<u>Direction / Distance</u>	<u>Map ID</u>	<u>Page</u>
LANEY COLLEGE	600 FALLON STREET	S 1/4 - 1/2 (0.342 mi.)	165	195
P. E. O'HAIR & CO.	309 FOURTH STREET	SW 1/4 - 1/2 (0.441 mi.)	AU187	261
VUKASIN/SOUTHERN PACIFIC TRANS	54 EMBARCADERO AT FALLO	S 1/2 - 1 (0.613 mi.)	205	301
CROWLEY MARITIME CORP.	PAC. DRY DOCK YARDS 1&2	N 1/2 - 1 (0.775 mi.)	211	308
AMERICAN INK PRODUCTS	630 EAST 10TH STREET	SE 1/2 - 1 (0.804 mi.)	213	310
SERVICE STATION	2225 TELEGRAPH AVENUE	N 1/2 - 1 (0.830 mi.)	214	310
YUEN'S EXXON SERVICE	1901 PARK BOULEVARD	E 1/2 - 1 (0.883 mi.)	219	326
LIQUID CARBONIC	901 EMBARCADERO	SE 1/2 - 1 (0.957 mi.)	227	363
SERVICE STATION	500 GRAND AVENUE	NE 1/2 - 1 (0.974 mi.)	230	426

DRYCLEANERS: A list of drycleaner related facilities that have EPA ID numbers. These are facilities with certain SIC codes: power laundries, family and commercial; garment pressing and cleaners' agents; linen supply; coin-operated laundries and cleaning; drycleaning plants except rugs; carpet and upholster cleaning; industrial launderers; laundry and garment services.

A review of the DRYCLEANERS list, as provided by EDR, and dated 06/28/2014 has revealed that there is 1 DRYCLEANERS site within approximately 0.25 miles of the target property.

<u>Lower Elevation</u>	<u>Address</u>	<u>Direction / Distance</u>	<u>Map ID</u>	<u>Page</u>
KRISTICH MONTEREY PIPE CO	190 14TH	NNE 0 - 1/8 (0.124 mi.)	I37	44

HWP: Detailed information on permitted hazardous waste facilities and corrective action ("cleanups") tracked in EnviroStor.

A review of the HWP list, as provided by EDR, and dated 11/24/2014 has revealed that there are 3 HWP sites within approximately 1 mile of the target property.

<u>Lower Elevation</u>	<u>Address</u>	<u>Direction / Distance</u>	<u>Map ID</u>	<u>Page</u>
FRANCIS PLATING OF OAKLAND INC	785 7TH ST	W 1/2 - 1 (0.908 mi.)	221	333
MIDLAND ROSS/METAL FRAMING DIV	845 EMBARCADERO ST	SE 1/2 - 1 (0.922 mi.)	224	348
SAFETY-KLEEN SYSTEMS INC	766 FOURTH STREET	W 1/2 - 1 (0.948 mi.)	226	358

EXECUTIVE SUMMARY

PROC: A listing of certified processors.

A review of the PROC list, as provided by EDR, and dated 09/16/2014 has revealed that there is 1 PROC site within approximately 0.5 miles of the target property.

<u>Lower Elevation</u>	<u>Address</u>	<u>Direction / Distance</u>	<u>Map ID</u>	<u>Page</u>
LAKESIDE NON FERROUS METALS	412 MADISON ST	SSW 1/4 - 1/2 (0.410 mi.)	179	235

EDR HIGH RISK HISTORICAL RECORDS

EDR Exclusive Records

EDR MGP: The EDR Proprietary Manufactured Gas Plant Database includes records of coal gas plants (manufactured gas plants) compiled by EDR's researchers. Manufactured gas sites were used in the United States from the 1800's to 1950's to produce a gas that could be distributed and used as fuel. These plants used whale oil, rosin, coal, or a mixture of coal, oil, and water that also produced a significant amount of waste. Many of the byproducts of the gas production, such as coal tar (oily waste containing volatile and non-volatile chemicals), sludges, oils and other compounds are potentially hazardous to human health and the environment. The byproduct from this process was frequently disposed of directly at the plant site and can remain or spread slowly, serving as a continuous source of soil and groundwater contamination.

A review of the EDR MGP list, as provided by EDR, has revealed that there are 2 EDR MGP sites within approximately 1 mile of the target property.

<u>Lower Elevation</u>	<u>Address</u>	<u>Direction / Distance</u>	<u>Map ID</u>	<u>Page</u>
PG AND E GAS PLANT OAKLAND	FIRST AND WASHINGTON	WSW 1/2 - 1 (0.710 mi.)	208	305
PG AND E OAKLAND	50 MARKET ST BTWN 1ST A	W 1/2 - 1 (0.912 mi.)	AY223	348

EDR US Hist Auto Stat: EDR has searched selected national collections of business directories and has collected listings of potential gas station/filling station/service station sites that were available to EDR researchers. EDR's review was limited to those categories of sources that might, in EDR's opinion, include gas station/filling station/service station establishments. The categories reviewed included, but were not limited to gas, gas station, gasoline station, filling station, auto, automobile repair, auto service station, service station, etc. This database falls within a category of information EDR classifies as "High Risk Historical Records", or HRHR. EDR's HRHR effort presents unique and sometimes proprietary data about past sites and operations that typically create environmental concerns, but may not show up in current government records searches.

A review of the EDR US Hist Auto Stat list, as provided by EDR, has revealed that there are 59 EDR US Hist Auto Stat sites within approximately 0.25 miles of the target property.

<u>Equal/Higher Elevation</u>	<u>Address</u>	<u>Direction / Distance</u>	<u>Map ID</u>	<u>Page</u>
GARLAND W S	1212 JACKSON ST	N 0 - 1/8 (0.027 mi.)	5	9
BUTLER H R	180 11TH ST	S 0 - 1/8 (0.038 mi.)	11	15
Not reported	211 10TH ST	SW 0 - 1/8 (0.095 mi.)	26	36
MURPHY P F	230 13TH ST	NNW 0 - 1/8 (0.096 mi.)	G27	37
MURPHY P F MOTOR SERVICE	230 14TH ST	N 1/8 - 1/4 (0.135 mi.)	K44	49
Not reported	288 11TH ST	WNW 1/8 - 1/4 (0.147 mi.)	O54	57
CARR S BRAKE SERVICE	290 11TH ST	WNW 1/8 - 1/4 (0.150 mi.)	O55	58
CLOVER LEAF AUTO BODY & FENDER	288 11TH PHONE LAKESI	WNW 1/8 - 1/4 (0.150 mi.)	O56	58
Not reported	283 13TH ST	NW 1/8 - 1/4 (0.151 mi.)	P57	58
JOHNSON REYNOLD C CO	301 12TH ST	WNW 1/8 - 1/4 (0.162 mi.)	R64	63

EXECUTIVE SUMMARY

<u>Equal/Higher Elevation</u>	<u>Address</u>	<u>Direction / Distance</u>	<u>Map ID</u>	<u>Page</u>
HALL & MASON	301 11TH ST	WNW 1/8 - 1/4 (0.166 mi.)	O67	67
GETZ F J	307 11TH ST	WNW 1/8 - 1/4 (0.174 mi.)	70	68
Not reported	1013 HARRISON ST	W 1/8 - 1/4 (0.180 mi.)	T73	69
MARKOVITS DAVID	1331 HARRISON ST	NW 1/8 - 1/4 (0.182 mi.)	74	69
CRABTREE M A	1400 HARRISON ST	NNW 1/8 - 1/4 (0.199 mi.)	U78	72
MARKOVITS D A	301 14TH ST	NNW 1/8 - 1/4 (0.202 mi.)	U82	77
MILLER J S	901 HARRISON ST	WSW 1/8 - 1/4 (0.214 mi.)	96	94
DAVES SERVICE GARAGE	1432 HARRISON ST	NNW 1/8 - 1/4 (0.219 mi.)	Z106	118
FOUR WHEEL BRAKE SERVICE	345 11TH ST	WNW 1/8 - 1/4 (0.227 mi.)	AA113	120
ASSOCIATED OIL CO	1100 WEBSTER ST	WNW 1/8 - 1/4 (0.233 mi.)	AA118	122
FREDOTOVICH JOHN	1020 WEBSTER ST	W 1/8 - 1/4 (0.243 mi.)	AG129	129
ATHENS JAS	1014 WEBSTER ST	W 1/8 - 1/4 (0.244 mi.)	AG131	130
WOOTEN L E	351 13TH ST	NW 1/8 - 1/4 (0.244 mi.)	AH134	130

<u>Lower Elevation</u>	<u>Address</u>	<u>Direction / Distance</u>	<u>Map ID</u>	<u>Page</u>
CLOVER LEAF AUTO BODY & FENDER	191 12TH ST	NE 0 - 1/8 (0.016 mi.)	A3	8
SAUNDERS P J	176 12TH ST	ENE 0 - 1/8 (0.026 mi.)	A4	9
KUNTZ F C	1211 MADISON ST	E 0 - 1/8 (0.061 mi.)	C13	16
SMITH & CONWAY	1212 MADISON ST	E 0 - 1/8 (0.063 mi.)	C15	17
GROWNEY WM	197 13TH ST	NNE 0 - 1/8 (0.069 mi.)	D16	17
THOMAS J H	201 13TH ST	NNE 0 - 1/8 (0.071 mi.)	D19	19
HAMILTON & NUNES	140 12TH ST	ESE 0 - 1/8 (0.071 mi.)	C20	19
Not reported	149 11TH ST	SSE 0 - 1/8 (0.073 mi.)	E22	28
FROST PERCY	136 12TH ST	ESE 0 - 1/8 (0.077 mi.)	C23	29
AGNEW DON	123 12TH ST	ESE 0 - 1/8 (0.102 mi.)	H30	39
MEYER A C	201 14TH ST	NNE 0 - 1/8 (0.123 mi.)	I35	43
Not reported	165 14TH ST	NE 1/8 - 1/4 (0.127 mi.)	J39	45
SIGNAL OIL CO	139 14TH ST	ENE 1/8 - 1/4 (0.142 mi.)	M47	51
ARTH GEO V & SON	110 10TH ST	SSE 1/8 - 1/4 (0.144 mi.)	N49	52
HAM A G	79 12TH ST	ESE 1/8 - 1/4 (0.159 mi.)	L63	63
GODDARD SERVICE STATION	101 14TH ST	ENE 1/8 - 1/4 (0.178 mi.)	S71	68
NICHOLS M D	100 14TH ST	ENE 1/8 - 1/4 (0.179 mi.)	S72	68
ARNEY ERNEST	100 9TH AVE	SSE 1/8 - 1/4 (0.193 mi.)	76	71
BIG THREE AUTO SERVICE	1501 JACKSON ST	NNE 1/8 - 1/4 (0.198 mi.)	77	71
PA DELFORD C R	1261 FALLON ST	ESE 1/8 - 1/4 (0.205 mi.)	W86	80
PENCE BROS	1271 FALLON ST	ESE 1/8 - 1/4 (0.206 mi.)	W87	80
OVERMIRE J S	58 10TH ST	SE 1/8 - 1/4 (0.208 mi.)	89	82
LUDLOW A B	66 9TH ST	SSE 1/8 - 1/4 (0.209 mi.)	X90	82
Not reported	245 8TH ST	SW 1/8 - 1/4 (0.212 mi.)	V94	92
BAIRD BROS	58 9TH ST	SSE 1/8 - 1/4 (0.213 mi.)	X95	93
HINES R F	59 9TH ST	SSE 1/8 - 1/4 (0.214 mi.)	X97	94
Not reported	250 8TH ST	SW 1/8 - 1/4 (0.214 mi.)	V99	95
HYDE B G	47 9TH ST	SSE 1/8 - 1/4 (0.220 mi.)	X108	118
SHAW & GARLAND	38 9TH ST	SSE 1/8 - 1/4 (0.224 mi.)	X111	120
RICHFIELD OIL CO	39 9TH ST	SSE 1/8 - 1/4 (0.224 mi.)	X112	120
STANDARD OIL CO OF CALIFORNIA	17 9TH ST	SSE 1/8 - 1/4 (0.236 mi.)	AD121	124
DOWNTOWN SERVICE STATION	12 9TH ST	SSE 1/8 - 1/4 (0.238 mi.)	AD124	125
MERRITT CO	13 9TH ST	SSE 1/8 - 1/4 (0.238 mi.)	AD125	125
CANTON GARAGE	715 MADISON ST	SSW 1/8 - 1/4 (0.246 mi.)	136	131
BILL S GARAGE	186 7TH ST	SSW 1/8 - 1/4 (0.247 mi.)	139	135
WONG L C	800 HARRISON ST	WSW 1/8 - 1/4 (0.250 mi.)	AI142	144

EXECUTIVE SUMMARY

EDR US Hist Cleaners: EDR has searched selected national collections of business directories and has collected listings of potential dry cleaner sites that were available to EDR researchers. EDR's review was limited to those categories of sources that might, in EDR's opinion, include dry cleaning establishments. The categories reviewed included, but were not limited to dry cleaners, cleaners, laundry, laundromat, cleaning/laundry, wash & dry etc. This database falls within a category of information EDR classifies as "High Risk Historical Records", or HRHR. EDR's HRHR effort presents unique and sometimes proprietary data about past sites and operations that typically create environmental concerns, but may not show up in current government records searches.

A review of the EDR US Hist Cleaners list, as provided by EDR, has revealed that there are 30 EDR US Hist Cleaners sites within approximately 0.25 miles of the target property.

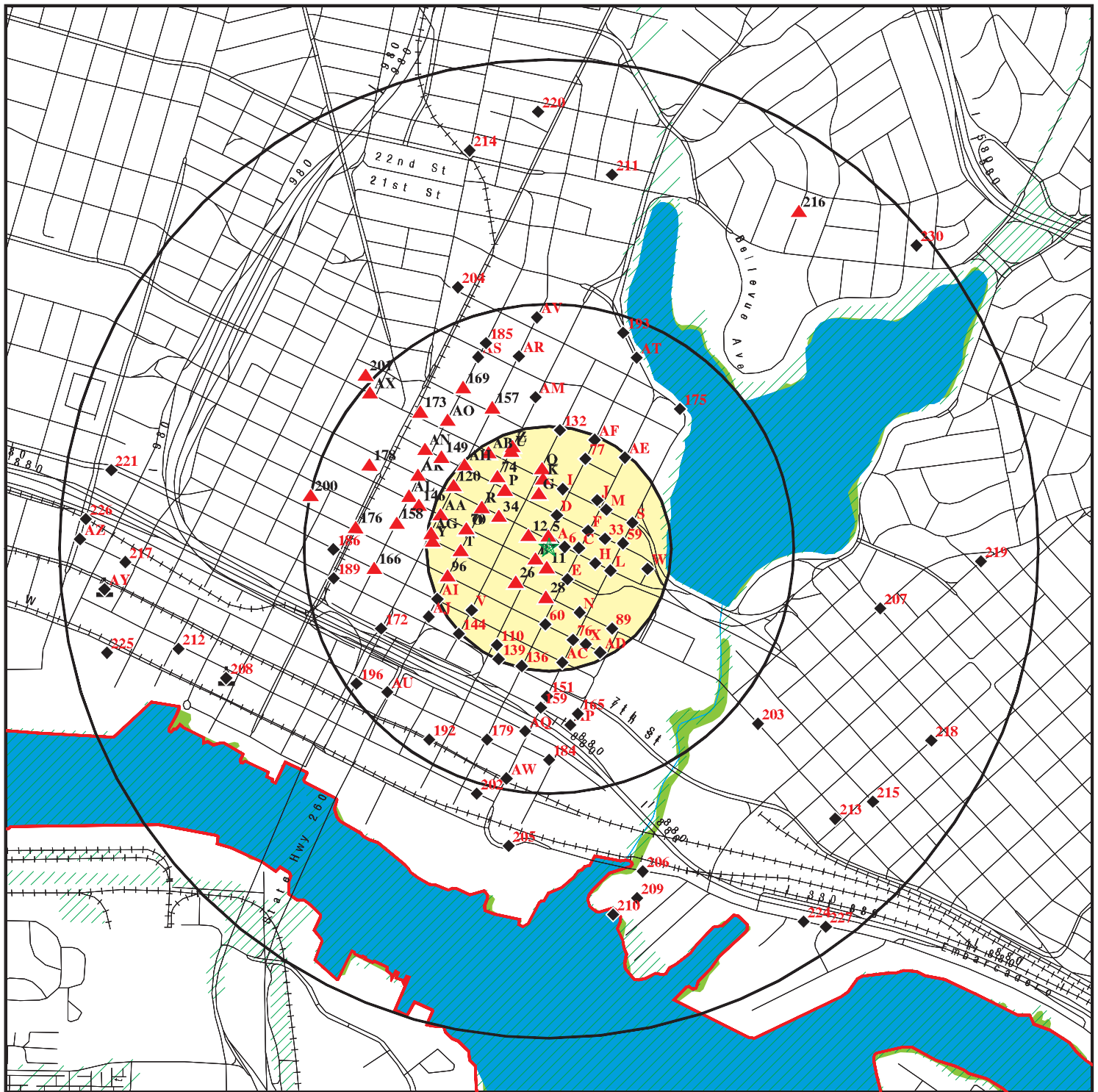
<u>Equal/Higher Elevation</u>	<u>Address</u>	<u>Direction / Distance</u>	<u>Map ID</u>	<u>Page</u>
COWAN C W	243 A 12TH	NW 0 - 1/8 (0.050 mi.)	12	15
STAR CLEANERS	163 10TH ST	S 0 - 1/8 (0.098 mi.)	28	37
LIM LEE	273 12TH ST	NW 0 - 1/8 (0.123 mi.)	34	43
RENTON IDA M MRS	229 14TH ST	N 1/8 - 1/4 (0.132 mi.)	K42	48
VICTORY CLEANERS	235 14TH ST	N 1/8 - 1/4 (0.136 mi.)	K45	49
MANN LOUIS	246 14TH ST	N 1/8 - 1/4 (0.145 mi.)	K53	57
DILLIO MICHL	1420 ALICE ST	N 1/8 - 1/4 (0.165 mi.)	Q66	67
VANITY CLEANERS	268 14TH ST	NNW 1/8 - 1/4 (0.168 mi.)	Q68	68
BON AMI CLEANERS & DYERS	305 11TH ST	WNW 1/8 - 1/4 (0.171 mi.)	O69	68
QUON THOS	382 10TH ST	W 1/8 - 1/4 (0.218 mi.)	Y102	109
EDWARDS H V	1437 HARRISON ST	NNW 1/8 - 1/4 (0.223 mi.)	Z109	119
FONG GEO	408 10TH ST	W 1/8 - 1/4 (0.228 mi.)	Y114	120
Not reported	322 14TH ST	NNW 1/8 - 1/4 (0.229 mi.)	AB115	120
QUI JOS	410 10TH ST	W 1/8 - 1/4 (0.229 mi.)	Y116	122
COHN GUS & SON	327 14TH ST	NNW 1/8 - 1/4 (0.233 mi.)	AB117	122
SEE YEE	387 10TH ST	W 1/8 - 1/4 (0.238 mi.)	Y123	125
MASTER CLEANERS & DYERS	1314 WEBSTER ST	NW 1/8 - 1/4 (0.244 mi.)	AH133	130
<u>Lower Elevation</u>	<u>Address</u>	<u>Direction / Distance</u>	<u>Map ID</u>	<u>Page</u>
BON AMI CLEANERS	170 12TH ST	E 0 - 1/8 (0.032 mi.)	6	9
NIGHTINGALE WM	153 13TH ST	E 0 - 1/8 (0.116 mi.)	33	42
ONE HOUR MARTINIZANG	190 14TH ST	NNE 0 - 1/8 (0.124 mi.)	I36	43
VISHNEK MORRIS	211 14TH ST	NNE 1/8 - 1/4 (0.125 mi.)	I38	45
DRAKE CLEANERS	94 E 12TH ST	ESE 1/8 - 1/4 (0.134 mi.)	L43	49
Not reported	140 14TH ST	NE 1/8 - 1/4 (0.142 mi.)	M48	51
NO O-LAY CLEANERS	148 9TH ST	S 1/8 - 1/4 (0.154 mi.)	60	62
JOHNSON F E	1007 OAK ST	SSE 1/8 - 1/4 (0.154 mi.)	N61	62
Not reported	1581 MADISON ST	NE 1/8 - 1/4 (0.238 mi.)	AE122	124
GOLDEN WEST CLEANERS	1565 JACKSON ST	NNE 1/8 - 1/4 (0.239 mi.)	AF126	125
Not reported	1593 MADISON ST	NE 1/8 - 1/4 (0.243 mi.)	AE130	129
CAMPBELL R E	1553 ALICE ST	N 1/8 - 1/4 (0.244 mi.)	132	130
Not reported	77 8TH ST	S 1/8 - 1/4 (0.244 mi.)	AC135	131

EXECUTIVE SUMMARY

Due to poor or inadequate address information, the following sites were not mapped. Count: 15 records.

<u>Site Name</u>	<u>Database(s)</u>
MCI,DBA VERIZON BUSINESS	NPDES, HIST CORTESE, LUST, EMI
CALTRANS	HIST CORTESE, LUST, CHMIRS
SOUTHERN PACIFIC TRANSPORT COMPANY	HIST CORTESE, LUST
BAYPORTE VILLAGE (ACORN II APARTME	SLIC, Alameda County CS
EBMUD	Alameda County CS
SHELL	Alameda County CS
ALAMEDA CY OF BUREAU OF ELEC	CERC-NFRAP, RCRA-SQG, PADS
54 EMBARCADERO	CERC-NFRAP
CYPRESS FREEWAY-3RD STREET SOUNDWA	VCP, ENVIROSTOR
SO. PRESCOTT NEIGHBORHOOD PARK	VCP, ENVIROSTOR
NEW OAKLAND FIRE STATION #3	VCP, ENVIROSTOR
MANDELA PARKWAY CORRIDOR	VCP, ENVIROSTOR
BROOKLYN BASIN	VCP, ENVIROSTOR
UPTOWN THEATER DISTRICT	SLIC
OAKLAND REDEVELOPMENT AGENCY	SLIC

OVERVIEW MAP - 4189960.2S



★ Target Property

▲ Sites at elevations higher than or equal to the target property

◆ Sites at elevations lower than the target property

▲ Manufactured Gas Plants

■ National Priority List Sites

■ Dept. Defense Sites

■ Indian Reservations BIA

■ County Boundary

■ Oil & Gas pipelines from USGS

■ 100-year flood zone

■ 500-year flood zone

■ National Wetland Inventory

■ Areas of Concern

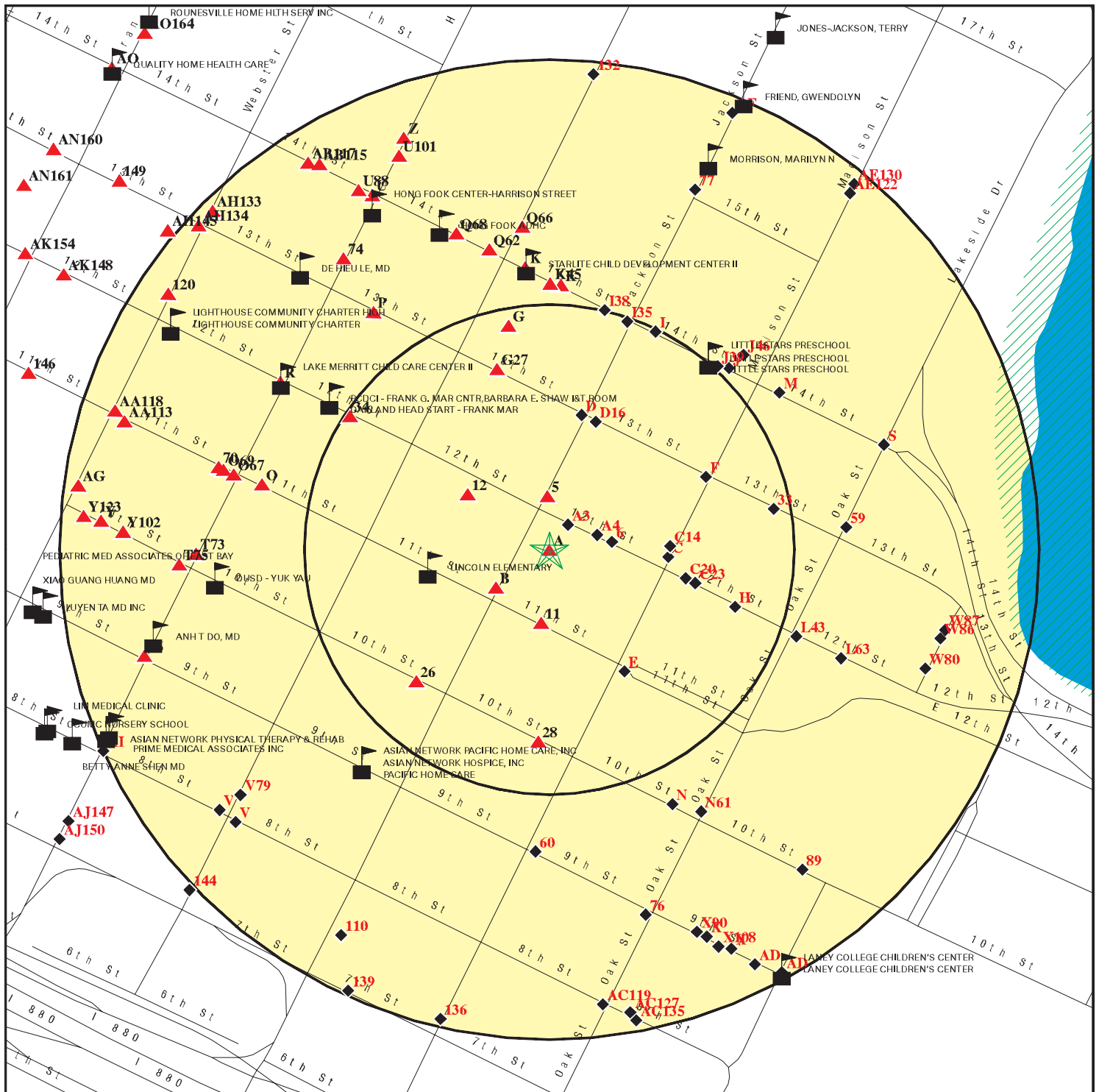
0 1/4 1/2 1 Miles

This report includes Interactive Map Layers to display and/or hide map information. The legend includes only those icons for the default map view.

SITE NAME: 1110 Jackson Street
ADDRESS: 1110 Jackson Street
Oakland CA 94607
LAT/LONG: 37.8003 / 122.266

CLIENT: Essel Technology Services
CONTACT: Hugo Mendoza
INQUIRY #: 4189960.2s
DATE: January 23, 2015 6:30 pm

DETAIL MAP - 4189960.2S



★ Target Property

▲ Sites at elevations higher than or equal to the target property

◆ Sites at elevations lower than the target property

■ Manufactured Gas Plants

■ Sensitive Receptors

■ National Priority List Sites

■ Dept. Defense Sites

Indian Reservations BIA

Oil & Gas pipelines from USGS

100-year flood zone

500-year flood zone

National Wetland Inventory

Areas of Concern

This report includes Interactive Map Layers to display and/or hide map information. The legend includes only those icons for the default map view.

SITE NAME: 1110 Jackson Street
ADDRESS: 1110 Jackson Street
Oakland CA 94607
LAT/LONG: 37.8003 / 122.266

CLIENT: Essel Technology Services
CONTACT: Hugo Mendoza
INQUIRY #: 4189960.2s
DATE: January 23, 2015 6:33 pm

MAP FINDINGS SUMMARY

Database	Search Distance (Miles)	Target Property	< 1/8	1/8 - 1/4	1/4 - 1/2	1/2 - 1	> 1	Total Plotted
STANDARD ENVIRONMENTAL RECORDS								
<i>Federal NPL site list</i>								
NPL	1.000		0	0	0	0	NR	0
Proposed NPL	1.000		0	0	0	0	NR	0
NPL LIENS	TP		NR	NR	NR	NR	NR	0
<i>Federal Delisted NPL site list</i>								
Delisted NPL	1.000		0	0	0	0	NR	0
<i>Federal CERCLIS list</i>								
CERCLIS	0.500		0	0	0	NR	NR	0
FEDERAL FACILITY	0.500		0	0	0	NR	NR	0
<i>Federal CERCLIS NFRAP site List</i>								
CERC-NFRAP	0.500		0	0	0	NR	NR	0
<i>Federal RCRA CORRACTS facilities list</i>								
CORRACTS	1.000		0	0	0	2	NR	2
<i>Federal RCRA non-CORRACTS TSD facilities list</i>								
RCRA-TSDF	0.500		0	0	0	NR	NR	0
<i>Federal RCRA generators list</i>								
RCRA-LQG	0.250		0	0	NR	NR	NR	0
RCRA-SQG	0.250		2	5	NR	NR	NR	7
RCRA-CESQG	0.250		0	0	NR	NR	NR	0
<i>Federal institutional controls / engineering controls registries</i>								
US ENG CONTROLS	0.500		0	0	0	NR	NR	0
US INST CONTROL	0.500		0	0	0	NR	NR	0
LUCIS	0.500		0	0	0	NR	NR	0
<i>Federal ERNS list</i>								
ERNS	TP		NR	NR	NR	NR	NR	0
<i>State- and tribal - equivalent NPL</i>								
RESPONSE	1.000		1	0	0	2	NR	3
<i>State- and tribal - equivalent CERCLIS</i>								
ENVIROSTOR	1.000		1	0	1	17	NR	19
<i>State and tribal landfill and/or solid waste disposal site lists</i>								
SWF/LF	0.500		0	0	0	NR	NR	0
<i>State and tribal leaking storage tank lists</i>								
LUST	0.500		3	15	38	NR	NR	56

MAP FINDINGS SUMMARY

Database	Search Distance (Miles)	Target Property	< 1/8	1/8 - 1/4	1/4 - 1/2	1/2 - 1	> 1	Total Plotted
SLIC	0.500		0	1	9	NR	NR	10
Alameda County CS	0.500		2	15	35	NR	NR	52
INDIAN LUST	0.500		0	0	0	NR	NR	0
State and tribal registered storage tank lists								
UST	0.250		1	2	NR	NR	NR	3
AST	0.250		0	0	NR	NR	NR	0
INDIAN UST	0.250		0	0	NR	NR	NR	0
FEMA UST	0.250		0	0	NR	NR	NR	0
State and tribal voluntary cleanup sites								
INDIAN VCP	0.500		0	0	0	NR	NR	0
VCP	0.500		0	0	0	NR	NR	0
ADDITIONAL ENVIRONMENTAL RECORDS								
Local Brownfield lists								
US BROWNFIELDS	0.500		0	0	2	NR	NR	2
Local Lists of Landfill / Solid Waste Disposal Sites								
DEBRIS REGION 9	0.500		0	0	0	NR	NR	0
ODI	0.500		0	0	0	NR	NR	0
SWRCY	0.500		0	0	1	NR	NR	1
HAULERS	TP		NR	NR	NR	NR	NR	0
INDIAN ODI	0.500		0	0	0	NR	NR	0
WMUDS/SWAT	0.500		0	0	0	NR	NR	0
Local Lists of Hazardous waste / Contaminated Sites								
US CDL	TP		NR	NR	NR	NR	NR	0
HIST Cal-Sites	1.000		0	0	0	1	NR	1
SCH	0.250		0	0	NR	NR	NR	0
Toxic Pits	1.000		0	0	0	0	NR	0
CDL	TP		NR	NR	NR	NR	NR	0
US HIST CDL	TP		NR	NR	NR	NR	NR	0
Local Lists of Registered Storage Tanks								
CA FID UST	0.250		3	7	NR	NR	NR	10
HIST UST	0.250		4	13	NR	NR	NR	17
SWEEPS UST	0.250		4	10	NR	NR	NR	14
Local Land Records								
LIENS 2	TP		NR	NR	NR	NR	NR	0
LIENS	TP		NR	NR	NR	NR	NR	0
DEED	0.500		0	0	0	NR	NR	0
Records of Emergency Release Reports								
HMIRS	TP		NR	NR	NR	NR	NR	0
CHMIRS	TP		NR	NR	NR	NR	NR	0

MAP FINDINGS SUMMARY

Database	Search Distance (Miles)	Target Property	< 1/8	1/8 - 1/4	1/4 - 1/2	1/2 - 1	> 1	Total Plotted
LDS	TP		NR	NR	NR	NR	NR	0
MCS	TP		NR	NR	NR	NR	NR	0
SPILLS 90	TP		NR	NR	NR	NR	NR	0
Other Ascertainable Records								
RCRA NonGen / NLR	0.250		1	0	NR	NR	NR	1
DOT OPS	TP		NR	NR	NR	NR	NR	0
DOD	1.000		0	0	0	0	NR	0
FUDS	1.000		1	0	0	1	NR	2
CONSENT	1.000		0	0	0	0	NR	0
ROD	1.000		0	0	0	0	NR	0
UMTRA	0.500		0	0	0	NR	NR	0
US MINES	0.250		0	0	NR	NR	NR	0
TRIS	TP		NR	NR	NR	NR	NR	0
TSCA	TP		NR	NR	NR	NR	NR	0
FTTS	TP		NR	NR	NR	NR	NR	0
HIST FTTS	TP		NR	NR	NR	NR	NR	0
SSTS	TP		NR	NR	NR	NR	NR	0
ICIS	TP		NR	NR	NR	NR	NR	0
PADS	TP		NR	NR	NR	NR	NR	0
MLTS	TP		NR	NR	NR	NR	NR	0
RADINFO	TP		NR	NR	NR	NR	NR	0
FINDS	TP		NR	NR	NR	NR	NR	0
RAATS	TP		NR	NR	NR	NR	NR	0
RMP	TP		NR	NR	NR	NR	NR	0
CA BOND EXP. PLAN	1.000		0	0	0	0	NR	0
UIC	TP		NR	NR	NR	NR	NR	0
NPDES	TP		NR	NR	NR	NR	NR	0
Cortese	0.500		0	0	0	NR	NR	0
HIST CORTESE	0.500		3	15	28	NR	NR	46
CUPA Listings	0.250		0	0	NR	NR	NR	0
Notify 65	1.000		0	0	3	9	NR	12
DRYCLEANERS	0.250		1	0	NR	NR	NR	1
WIP	0.250		0	0	NR	NR	NR	0
ENF	TP		NR	NR	NR	NR	NR	0
HAZNET	TP	2	NR	NR	NR	NR	NR	2
EMI	TP		NR	NR	NR	NR	NR	0
INDIAN RESERV	1.000		0	0	0	0	NR	0
SCRD DRYCLEANERS	0.500		0	0	0	NR	NR	0
COAL ASH EPA	0.500		0	0	0	NR	NR	0
PCB TRANSFORMER	TP		NR	NR	NR	NR	NR	0
US FIN ASSUR	TP		NR	NR	NR	NR	NR	0
EPA WATCH LIST	TP		NR	NR	NR	NR	NR	0
LEAD SMELTERS	TP		NR	NR	NR	NR	NR	0
PRP	TP		NR	NR	NR	NR	NR	0
2020 COR ACTION	0.250		0	0	NR	NR	NR	0
COAL ASH DOE	TP		NR	NR	NR	NR	NR	0
US AIRS	TP		NR	NR	NR	NR	NR	0
WDS	TP		NR	NR	NR	NR	NR	0
HWP	1.000		0	0	0	3	NR	3
HWT	0.250		0	0	NR	NR	NR	0

MAP FINDINGS SUMMARY

Database	Search Distance (Miles)	Target Property	< 1/8	1/8 - 1/4	1/4 - 1/2	1/2 - 1	> 1	Total Plotted
PROC	0.500		0	0	1	NR	NR	1
Financial Assurance	TP		NR	NR	NR	NR	NR	0
MWMP	0.250		0	0	NR	NR	NR	0

EDR HIGH RISK HISTORICAL RECORDS

EDR Exclusive Records

EDR MGP	1.000		0	0	0	2	NR	2
EDR US Hist Auto Stat	0.250		15	44	NR	NR	NR	59
EDR US Hist Cleaners	0.250		6	24	NR	NR	NR	30

EDR RECOVERED GOVERNMENT ARCHIVES

Exclusive Recovered Govt. Archives

RGA LF	TP		NR	NR	NR	NR	NR	0
RGA LUST	TP		NR	NR	NR	NR	NR	0

NOTES:

TP = Target Property

NR = Not Requested at this Search Distance

Sites may be listed in more than one database

Map ID
Direction
Distance
Elevation

MAP FINDINGS

Site

Database(s)

EDR ID Number
EPA ID Number

A1
Target
Property
ALLAN S KUPERSTEIN
1110 JACKSON ST
OAKLAND, CA 94607

HAZNET **S112909506**
N/A

Site 1 of 4 in cluster A

Actual:
37 ft.
HAZNET:
envid: S112909506
Year: 2000
GEPAID: CAC002285681
Contact: ALLAN S KUPERSTEIN - OWNER
Telephone: 9253768486
Mailing Name: Not reported
Mailing Address: 315 DRAEGER DR
Mailing City,St,Zip: MORAGA, CA 945560000
Gen County: Not reported
TSD EPA ID: CAD028409019
TSD County: Not reported
Waste Category: Other organic solids
Disposal Method: Transfer Station
Tons: 0.2
Facility County: Alameda

A2
Target
Property
D R HORTON INC
1110 JACKSON ST
OAKLAND, CA 94607

HAZNET **S112958819**
N/A

Site 2 of 4 in cluster A

Actual:
37 ft.
HAZNET:
envid: S112958819
Year: 2007
GEPAID: CAC002612403
Contact: DENNIS HUDSPETH
Telephone: 9258082300
Mailing Name: Not reported
Mailing Address: 2300 CLAYTON RD
Mailing City,St,Zip: CONCORD, CA 94520
Gen County: Not reported
TSD EPA ID: ARD981057870
TSD County: Not reported
Waste Category: Unspecified solvent mixture
Disposal Method: Fuel Blending Prior To Energy Recovery At Another Site
Tons: 0.6
Facility County: Alameda

A3
NE
< 1/8
0.016 mi.
84 ft.
CLOVER LEAF AUTO BODY & FENDER WORKS
191 12TH ST
OAKLAND, CA
Site 3 of 4 in cluster A

EDR US Hist Auto Stat **1009015854**
N/A

Relative:
Lower
Actual:
36 ft.
EDR Historical Auto Stations:
Name: CLOVER LEAF AUTO BODY & FENDER WORKS
Year: 1933
Type: AUTOMOBILE REPAIRING

Map ID
Direction
Distance
Elevation

MAP FINDINGS

EDR ID Number
EPA ID Number

	Site	Database(s)	
A4 ENE < 1/8 0.026 mi. 135 ft.	SAUNDERS P J 176 12TH ST OAKLAND, CA Site 4 of 4 in cluster A	EDR US Hist Auto Stat	1009013852 N/A
Relative: Lower	EDR Historical Auto Stations: Name: SAUNDERS P J Year: 1933 Type: AUTOMOBILE REPAIRING		
Actual: 36 ft.			
5 North < 1/8 0.027 mi. 144 ft.	GARLAND W S 1212 JACKSON ST OAKLAND, CA EDR Historical Auto Stations: Name: GARLAND W S Year: 1933 Type: AUTOMOBILE REPAIRING	EDR US Hist Auto Stat	1009015899 N/A
Relative: Higher			
Actual: 37 ft.			
6 East < 1/8 0.032 mi. 170 ft.	BON AMI CLEANERS 170 12TH ST OAKLAND, CA EDR Historical Cleaners: Name: BON AMI CLEANERS Year: 1933 Type: CLOTHES PRESSERS AND CLEANERS	EDR US Hist Cleaners	1009140561 N/A
Relative: Lower			
Actual: 35 ft.			
B7 SW < 1/8 0.033 mi. 176 ft.	OAKLAND STATE BUILDING 601 1111 JACKSON STREET OAKLAND, CA 94607 Site 1 of 4 in cluster B	RCRA-SQG FINDS HAZNET	1000277339 CAD982474744
Relative: Higher	RCRA-SQG: Date form received by agency: 06/17/1988 Facility name: OAKLAND STATE BUILDING 601 Facility address: 1111 JACKSON STREET OAKLAND, CA 94607 EPA ID: CAD982474744 Mailing address: 1111 JACKSON STREET ROOM 7020 OAKLAND, CA 94607 Contact: ENVIRONMENTAL MANAGER Contact address: 1111 JACKSON STREET OAKLAND, CA 94607 Contact country: US Contact telephone: (415) 464-0676 Contact email: Not reported EPA Region: 09 Classification: Small Small Quantity Generator Description: Handler: generates more than 100 and less than 1000 kg of hazardous waste during any calendar month and accumulates less than 6000 kg of		
Actual: 38 ft.			

Map ID
Direction
Distance
Elevation

MAP FINDINGS

Site

Database(s)

EDR ID Number
EPA ID Number

OAKLAND STATE BUILDING 601 (Continued)

1000277339

hazardous waste at any time; or generates 100 kg or less of hazardous waste during any calendar month, and accumulates more than 1000 kg of hazardous waste at any time

Owner/Operator Summary:

Owner/operator name: STATE OF CA
Owner/operator address: NOT REQUIRED
NOT REQUIRED, ME 99999
Owner/operator country: Not reported
Owner/operator telephone: (415) 555-1212
Legal status: State
Owner/Operator Type: Owner
Owner/Op start date: Not reported
Owner/Op end date: Not reported

Owner/operator name: NOT REQUIRED
Owner/operator address: NOT REQUIRED
NOT REQUIRED, ME 99999
Owner/operator country: Not reported
Owner/operator telephone: (415) 555-1212
Legal status: State
Owner/Operator Type: Operator
Owner/Op start date: Not reported
Owner/Op end date: Not reported

Handler Activities Summary:

U.S. importer of hazardous waste: No
Mixed waste (haz. and radioactive): No
Recycler of hazardous waste: No
Transporter of hazardous waste: No
Treater, storer or disposer of HW: No
Underground injection activity: No
On-site burner exemption: No
Furnace exemption: No
Used oil fuel burner: No
Used oil processor: No
Used oil refiner: No
Used oil fuel marketer to burner: No
Used oil Specification marketer: No
Used oil transfer facility: No
Used oil transporter: No

Violation Status: No violations found

FINDS:

Registry ID: 110002822116

Environmental Interest/Information System

RCRAInfo is a national information system that supports the Resource Conservation and Recovery Act (RCRA) program through the tracking of events and activities related to facilities that generate, transport, and treat, store, or dispose of hazardous waste. RCRAInfo allows RCRA program staff to track the notification, permit, compliance, and corrective action activities required under RCRA.

Map ID
Direction
Distance
Elevation

MAP FINDINGS

Site

Database(s)

EDR ID Number
EPA ID Number

OAKLAND STATE BUILDING 601 (Continued)

1000277339

HAZNET:

envid: 1000277339
Year: 1999
GEPAID: CAD982474744
Contact: Not reported
Telephone: 0000000000
Mailing Name: Not reported
Mailing Address: 1111 JACKSON STREET ROOM 7020
Mailing City,St,Zip: OAKLAND, CA 946070000
Gen County: Not reported
TSD EPA ID: CAD982446874
TSD County: Not reported
Waste Category: Aqueous solution with total organic residues less than 10 percent
Disposal Method: Transfer Station
Tons: .3336
Facility County: 1

envid: 1000277339
Year: 1997
GEPAID: CAD982474744
Contact: Not reported
Telephone: 0000000000
Mailing Name: Not reported
Mailing Address: 1111 JACKSON STREET ROOM 7020
Mailing City,St,Zip: OAKLAND, CA 946070000
Gen County: Not reported
TSD EPA ID: CAD980887418
TSD County: Not reported
Waste Category: Aqueous solution with total organic residues less than 10 percent
Disposal Method: Transfer Station
Tons: .4170
Facility County: 1

envid: 1000277339
Year: 1996
GEPAID: CAD982474744
Contact: Not reported
Telephone: 0000000000
Mailing Name: Not reported
Mailing Address: 1111 JACKSON STREET ROOM 7020
Mailing City,St,Zip: OAKLAND, CA 946070000
Gen County: Not reported
TSD EPA ID: CAD980887418
TSD County: Not reported
Waste Category: Aqueous solution with total organic residues less than 10 percent
Disposal Method: Transfer Station
Tons: .2293
Facility County: 1

envid: 1000277339
Year: 1994
GEPAID: CAD982474744
Contact: Not reported
Telephone: 0000000000
Mailing Name: Not reported
Mailing Address: 1111 JACKSON STREET ROOM 7020
Mailing City,St,Zip: OAKLAND, CA 946070000

Map ID
Direction
Distance
Elevation

MAP FINDINGS

Site

Database(s)

EDR ID Number
EPA ID Number

OAKLAND STATE BUILDING 601 (Continued)

1000277339

Gen County: Not reported
TSD EPA ID: CAD980887418
TSD County: Not reported
Waste Category: Aqueous solution with total organic residues less than 10 percent
Disposal Method: Transfer Station
Tons: .2293
Facility County: 1

envid: 1000277339
Year: 1993
GEPAID: CAD982474744
Contact: Not reported
Telephone: 0000000000
Mailing Name: Not reported
Mailing Address: 1111 JACKSON STREET ROOM 7020
Mailing City,St,Zip: OAKLAND, CA 946070000
Gen County: Not reported
TSD EPA ID: CAD980887415
TSD County: Not reported
Waste Category: Aqueous solution with total organic residues less than 10 percent
Disposal Method: Not reported
Tons: 0.2293
Facility County: 1

[Click this hyperlink](#) while viewing on your computer to access
2 additional CA_HAZNET: record(s) in the EDR Site Report.

**B8
SW
< 1/8
0.033 mi.
176 ft.**

**OFFICE OF FLEET ADMINISTRATION
1111 JACKSON ST
OAKLAND, CA 94607**

**CA FID UST S101630361
SWEEPS UST N/A**

Site 2 of 4 in cluster B

**Relative:
Higher**

CA FID UST:
Facility ID: 01002695
Regulated By: UTKNA
Regulated ID: 00042513
Cortese Code: Not reported
SIC Code: Not reported
Facility Phone: 4154640901
Mail To: Not reported
Mailing Address: 1111 JACKSON ST
Mailing Address 2: Not reported
Mailing City,St,Zip: OAKLAND 94607
Contact: Not reported
Contact Phone: Not reported
DUNs Number: Not reported
NPDES Number: Not reported
EPA ID: Not reported
Comments: Not reported
Status: Active

**Actual:
38 ft.**

SWEEPS UST:
Status: Active
Comp Number: 42513
Number: 6
Board Of Equalization: Not reported

Map ID
Direction
Distance
Elevation

MAP FINDINGS

Site

Database(s)

EDR ID Number
EPA ID Number

OFFICE OF FLEET ADMINISTRATION (Continued)

S101630361

Referral Date: 05-16-91
Action Date: 05-16-91
Created Date: 02-29-88
Owner Tank Id: #1
SWRCB Tank Id: 01-000-042513-000003
Tank Status: A
Capacity: 6000
Active Date: 07-01-85
Tank Use: M.V. FUEL
STG: P
Content: DIESEL
Number Of Tanks: 3

Status: Active
Comp Number: 42513
Number: 6
Board Of Equalization: Not reported
Referral Date: 05-16-91
Action Date: 05-16-91
Created Date: 02-29-88
Owner Tank Id: #2
SWRCB Tank Id: 01-000-042513-000004
Tank Status: A
Capacity: 3750
Active Date: 07-01-85
Tank Use: M.V. FUEL
STG: P
Content: REG UNLEADED
Number Of Tanks: Not reported

Status: Active
Comp Number: 42513
Number: 6
Board Of Equalization: Not reported
Referral Date: 05-16-91
Action Date: 05-16-91
Created Date: 02-29-88
Owner Tank Id: #3
SWRCB Tank Id: 01-000-042513-000005
Tank Status: A
Capacity: 3750
Active Date: 07-01-85
Tank Use: M.V. FUEL
STG: P
Content: REG UNLEADED
Number Of Tanks: Not reported

B9
SW
< 1/8
0.033 mi.
176 ft.

STATE OFFICE BUILDING
1111 JACKSON ST
OAKLAND, CA 94607
Site 3 of 4 in cluster B

HIST UST U001599226
N/A

Relative:
Higher

HIST UST:
Region: STATE
Facility ID: 00000008624
Facility Type: Gas Station
Other Type: OFFICE BUILDING

Actual:
38 ft.

Map ID
Direction
Distance
Elevation

MAP FINDINGS

Site

Database(s)

EDR ID Number
EPA ID Number

STATE OFFICE BUILDING (Continued)

U001599226

Contact Name: BUILDING MANAGER
Telephone: 4154640676
Owner Name: STATE OF CALIFORNIA, DEPARTMEN
Owner Address: 1111 JACKSON STREET, ROOM 7020
Owner City,St,Zip: OAKLAND, CA 94607
Total Tanks: 0003

Tank Num: 001
Container Num: #1
Year Installed: 1960
Tank Capacity: 00006000
Tank Used for: PRODUCT
Type of Fuel: DIESEL
Container Construction Thickness: Not reported
Leak Detection: Stock Inventor

Tank Num: 002
Container Num: #2
Year Installed: 1960
Tank Capacity: 00003750
Tank Used for: PRODUCT
Type of Fuel: UNLEADED
Container Construction Thickness: 1/4
Leak Detection: Stock Inventor

Tank Num: 003
Container Num: #3
Year Installed: 1960
Tank Capacity: 00003750
Tank Used for: PRODUCT
Type of Fuel: UNLEADED
Container Construction Thickness: 1/4
Leak Detection: Stock Inventor

B10 ALAMEDA COUNTY GENERAL SVCS AG
SW 1111 JACKSON STREET
< 1/8 OAKLAND, CA 94612
0.033 mi.
176 ft. Site 4 of 4 in cluster B

HIST UST U001599202
EMI N/A

Relative: HIST UST:
Higher Region: STATE
Facility ID: 00000042513
Actual: Facility Type: Other
38 ft. Other Type: STATE GARAGE
Contact Name: CHARLES ALLEN
Telephone: 4154640901
Owner Name: STATE OF CALIFORNIA-DEPARTMENT
Owner Address: 1416 10TH STREET
Owner City,St,Zip: SACRAMENTO, CA 95814
Total Tanks: 0002

Tank Num: 001
Container Num: 1
Year Installed: Not reported
Tank Capacity: 00003750
Tank Used for: PRODUCT
Type of Fuel: UNLEADED

Map ID
Direction
Distance
Elevation

MAP FINDINGS

Site

Database(s)

EDR ID Number
EPA ID Number

ALAMEDA COUNTY GENERAL SVCS AG (Continued)

U001599202

Container Construction Thickness: Not reported
Leak Detection: Stock Inventor

Tank Num: 002
Container Num: 2
Year Installed: Not reported
Tank Capacity: 00003750
Tank Used for: PRODUCT
Type of Fuel: UNLEADED
Container Construction Thickness: Not reported
Leak Detection: Stock Inventor

EMI:

Year: 2012
County Code: 1
Air Basin: SF
Facility ID: 20828
Air District Name: BA
SIC Code: 9199
Air District Name: BAY AREA AQMD
Community Health Air Pollution Info System: Not reported
Consolidated Emission Reporting Rule: Not reported
Total Organic Hydrocarbon Gases Tons/Yr: 0
Reactive Organic Gases Tons/Yr: 0
Carbon Monoxide Emissions Tons/Yr: 0
NOX - Oxides of Nitrogen Tons/Yr: 0.003
SOX - Oxides of Sulphur Tons/Yr: 0
Particulate Matter Tons/Yr: 0
Part. Matter 10 Micrometers & Smllr Tons/Yr: 0

11
South
< 1/8
0.038 mi.
198 ft.

**BUTLER H R
180 11TH ST
OAKLAND, CA**

**EDR US Hist Auto Stat 1009012313
N/A**

**Relative:
Higher**

EDR Historical Auto Stations:

Name: UNITED AUTO SERVICE
Year: 1928
Type: AUTOMOBILE REPAIRING AND SERVICE STATIONS

**Actual:
37 ft.**

Name: BUTLER H R
Year: 1933
Type: AUTOMOBILE REPAIRING

12
NW
< 1/8
0.050 mi.
266 ft.

**COWAN C W
243 A 12TH
OAKLAND, CA**

**EDR US Hist Cleaners 1009139911
N/A**

**Relative:
Higher**

EDR Historical Cleaners:

Name: COWAN C W
Year: 1933
Type: CLOTHES PRESSERS AND CLEANERS

**Actual:
38 ft.**

Map ID
Direction
Distance
Elevation

MAP FINDINGS

Site

Database(s)

EDR ID Number
EPA ID Number

C13
East
< 1/8
0.061 mi.
321 ft.

KUNTZ F C
1211 MADISON ST
OAKLAND, CA

EDR US Hist Auto Stat

1009011722
N/A

Relative:
Lower

EDR Historical Auto Stations:

Name: KUNTZ F C
Year: 1943

Actual:
34 ft.

Type: AUTOMOBILE REPAIRING

C14
East
< 1/8
0.062 mi.
325 ft.

PACIFIC BELL
125 TWELVE ST
OAKLAND, CA 94607

RCRA NonGen / NLR

1000250628
CAD980881809

Relative:
Lower

RCRA NonGen / NLR:

Date form received by agency: 09/09/1997

Facility name: PACIFIC BELL

Facility address: 125 TWELVE ST
OAKLAND, CA 94607

EPA ID: CAD980881809

Mailing address: 220 MONTGOMERY ST RM 1051
SAN FRANCISCO, CA 94104

Contact: ENVIRONMENTAL MANAGER

Contact address: 125 TWELVE ST
OAKLAND, CA 94607

Contact country: US

Contact telephone: (415) 774-9836

Contact email: Not reported

EPA Region: 09

Classification: Non-Generator

Description: Handler: Non-Generators do not presently generate hazardous waste

Owner/Operator Summary:

Owner/operator name: OAK STREET BUILDING

Owner/operator address: NOT REQUIRED
NOT REQUIRED, ME 99999

Owner/operator country: Not reported

Owner/operator telephone: (415) 555-1212

Legal status: Private

Owner/Operator Type: Owner

Owner/Op start date: Not reported

Owner/Op end date: Not reported

Handler Activities Summary:

U.S. importer of hazardous waste: No

Mixed waste (haz. and radioactive): No

Recycler of hazardous waste: No

Transporter of hazardous waste: No

Treater, storer or disposer of HW: No

Underground injection activity: No

On-site burner exemption: No

Furnace exemption: No

Used oil fuel burner: No

Used oil processor: No

User oil refiner: No

Used oil fuel marketer to burner: No

Map ID
Direction
Distance
Elevation

MAP FINDINGS

Site

Database(s)

EDR ID Number
EPA ID Number

PACIFIC BELL (Continued)

1000250628

Used oil Specification marketer: No
Used oil transfer facility: No
Used oil transporter: No

Historical Generators:

Date form received by agency: 09/01/1996
Site name: PACIFIC BELL
Classification: Small Quantity Generator

Date form received by agency: 03/14/1984
Site name: PACIFIC BELL
Classification: Large Quantity Generator

Violation Status: No violations found

C15
East
< 1/8
0.063 mi.
333 ft.

SMITH & CONWAY
1212 MADISON ST
OAKLAND, CA

EDR US Hist Auto Stat

1009011726
N/A

Site 3 of 5 in cluster C

Relative:
Lower

EDR Historical Auto Stations:

Name: SMITH & CONWAY
Year: 1933
Type: AUTOMOBILE REPAIRING

Actual:
34 ft.

Name: LESLIE A V
Year: 1943
Type: AUTOMOBILE REPAIRING

D16
NNE
< 1/8
0.069 mi.
366 ft.

GROWNEY WM
197 13TH ST
OAKLAND, CA

EDR US Hist Auto Stat

1009014600
N/A

Site 1 of 4 in cluster D

Relative:
Lower

EDR Historical Auto Stations:

Name: GROWNEY WM
Year: 1933
Type: GASOLINE AND OIL SERVICE STATIONS

Actual:
36 ft.

D17
NNE
< 1/8
0.071 mi.
373 ft.

CIVIC CENTER ANNEX
201 - 13TH STREET
OAKLAND, CA 94612

HIST UST

U001599423
N/A

Site 2 of 4 in cluster D

Relative:
Lower

HIST UST:

Region: STATE
Facility ID: 00000066334
Facility Type: Other
Other Type: POST OFFICE
Contact Name: Not reported
Telephone: 4158748670
Owner Name: U.S. POSTAL SERVICE

Actual:
36 ft.

Map ID
Direction
Distance
Elevation

MAP FINDINGS

Site

Database(s)

EDR ID Number
EPA ID Number

CIVIC CENTER ANNEX (Continued)

U001599423

Owner Address: 201 - 13TH STREET
Owner City,St,Zip: OAKLAND, CA 94612-999
Total Tanks: 0001

Tank Num: 001
Container Num: 1
Year Installed: 1932
Tank Capacity: 00000000
Tank Used for: WASTE
Type of Fuel: 4
Container Construction Thickness: X
Leak Detection: None

D18
NNE
< 1/8
0.071 mi.
373 ft.

CIVIC CENTER ANNEX
201 13TH ST
OAKLAND, CA 94612
Site 3 of 4 in cluster D

CA FID UST **S101624500**
SWEEPS UST **N/A**

Relative:
Lower

CA FID UST:
Facility ID: 01002262
Regulated By: UTKI
Regulated ID: 00066334
Cortese Code: Not reported
SIC Code: Not reported
Facility Phone: 4158748670
Mail To: Not reported
Mailing Address: 210 013TH ST
Mailing Address 2: Not reported
Mailing City,St,Zip: OAKLAND 94612
Contact: Not reported
Contact Phone: Not reported
DUNs Number: Not reported
NPDES Number: Not reported
EPA ID: Not reported
Comments: Not reported
Status: Inactive

Actual:
36 ft.

SWEEPS UST:

Status: Not reported
Comp Number: 66334
Number: Not reported
Board Of Equalization: Not reported
Referral Date: Not reported
Action Date: Not reported
Created Date: Not reported
Owner Tank Id: Not reported
SWRCB Tank Id: 01-000-066334-000001
Tank Status: Not reported
Capacity: 1
Active Date: Not reported
Tank Use: M.V. FUEL
STG: PRODUCT
Content: DIESEL
Number Of Tanks: 1

Map ID
Direction
Distance
Elevation

MAP FINDINGS

EDR ID Number
EPA ID Number

D19 **THOMAS J H** **EDR US Hist Auto Stat** **1009014479**
NNE **201 13TH ST** **N/A**
< 1/8 **OAKLAND, CA**
0.071 mi.
373 ft. **Site 4 of 4 in cluster D**

Relative: EDR Historical Auto Stations:
Lower Name: THOMAS J H
Year: 1928
Actual: Type: GASOLINE AND OIL SERVICE STATIONS
36 ft.

C20 **HAMILTON & NUNES** **EDR US Hist Auto Stat** **1009013989**
ESE **140 12TH ST** **N/A**
< 1/8 **OAKLAND, CA**
0.071 mi.
376 ft. **Site 4 of 5 in cluster C**

Relative: EDR Historical Auto Stations:
Lower Name: HAMILTON & NUNES
Year: 1925
Actual: Type: AUTOMOBILE REPAIRERS
33 ft.
Name: HAMILTON & NUNES
Year: 1928
Type: AUTOMOBILE REPAIRING AND SERVICE STATIONS

E21 **OAKLAND AUTO BODY & FRAME** **RCRA-SQG** **1000277309**
SSE **149 11TH STREET** **FINDS** **CAD028813178**
< 1/8 **OAKLAND, CA 94607** **HAZNET**
0.073 mi. **EMI**
385 ft. **Site 1 of 2 in cluster E**

Relative: RCRA-SQG:
Lower Date form received by agency: 06/03/1986
Facility name: OAKLAND AUTO BODY
Facility address: 149 11TH STREET
OAKLAND, CA 94607
EPA ID: CAD028813178
Contact: ENVIRONMENTAL MANAGER
Contact address: 149 ELEVEN STREET
OAKLAND, CA 94607
Contact country: US
Contact telephone: (415) 444-4574
Contact email: Not reported
EPA Region: 09
Land type: Other land type
Classification: Small Small Quantity Generator
Description: Handler: generates more than 100 and less than 1000 kg of hazardous waste during any calendar month and accumulates less than 6000 kg of hazardous waste at any time; or generates 100 kg or less of hazardous waste during any calendar month, and accumulates more than 1000 kg of hazardous waste at any time

Owner/Operator Summary:
Owner/operator name: RON VICRNZI
Owner/operator address: NOT REQUIRED
NOT REQUIRED, ME 99999
Owner/operator country: Not reported

Map ID
Direction
Distance
Elevation

MAP FINDINGS

Site

Database(s)

EDR ID Number
EPA ID Number

OAKLAND AUTO BODY & FRAME (Continued)

1000277309

Owner/operator telephone: (415) 555-1212
Legal status: Private
Owner/Operator Type: Owner
Owner/Op start date: Not reported
Owner/Op end date: Not reported

Owner/operator name: NOT REQUIRED
Owner/operator address: NOT REQUIRED
NOT REQUIRED, ME 99999

Owner/operator country: Not reported
Owner/operator telephone: (415) 555-1212
Legal status: Private
Owner/Operator Type: Operator
Owner/Op start date: Not reported
Owner/Op end date: Not reported

Handler Activities Summary:

U.S. importer of hazardous waste: No
Mixed waste (haz. and radioactive): No
Recycler of hazardous waste: No
Transporter of hazardous waste: No
Treater, storer or disposer of HW: No
Underground injection activity: No
On-site burner exemption: No
Furnace exemption: No
Used oil fuel burner: No
Used oil processor: No
Used oil refiner: No
Used oil fuel marketer to burner: No
Used oil Specification marketer: No
Used oil transfer facility: No
Used oil transporter: No

Violation Status: No violations found

Evaluation Action Summary:

Evaluation date: 07/13/1986
Evaluation: COMPLIANCE EVALUATION INSPECTION ON-SITE
Area of violation: Not reported
Date achieved compliance: Not reported
Evaluation lead agency: State Contractor/Grantee

FINDS:

Registry ID: 110001151958

Environmental Interest/Information System

California Hazardous Waste Tracking System - Datamart (HWTS-DATAMART) provides California with information on hazardous waste shipments for generators, transporters, and treatment, storage, and disposal facilities.

RCRAInfo is a national information system that supports the Resource Conservation and Recovery Act (RCRA) program through the tracking of events and activities related to facilities that generate, transport, and treat, store, or dispose of hazardous waste. RCRAInfo allows RCRA program staff to track the notification, permit, compliance, and

Map ID
Direction
Distance
Elevation

MAP FINDINGS

Site

Database(s)

EDR ID Number
EPA ID Number

OAKLAND AUTO BODY & FRAME (Continued)

1000277309

corrective action activities required under RCRA.

CRITERIA AND HAZARDOUS AIR POLLUTANT INVENTORY

HAZNET:

envid: 1000277309
Year: 2013
GEPAID: CAD028813178
Contact: RON VINCENZI
Telephone: 5104444574
Mailing Name: Not reported
Mailing Address: 149 11TH ST
Mailing City,St,Zip: OAKLAND, CA 946074840
Gen County: Alameda
TSD EPA ID: CAD008252405
TSD County: Los Angeles
Waste Category: Not reported
Disposal Method: Fuel Blending Prior To Energy Recovery At Another Site
Tons: 0.3753
Facility County: Not reported

envid: 1000277309
Year: 2012
GEPAID: CAD028813178
Contact: RON VINCENZI
Telephone: 5104444574
Mailing Name: Not reported
Mailing Address: 149 11TH ST
Mailing City,St,Zip: OAKLAND, CA 946074840
Gen County: Alameda
TSD EPA ID: CAD008252405
TSD County: Los Angeles
Waste Category: Not reported
Disposal Method: Fuel Blending Prior To Energy Recovery At Another Site
Tons: 0.0608
Facility County: Alameda

envid: 1000277309
Year: 2012
GEPAID: CAD028813178
Contact: RON VINCENZI
Telephone: 5104444574
Mailing Name: Not reported
Mailing Address: 149 11TH ST
Mailing City,St,Zip: OAKLAND, CA 946074840
Gen County: Alameda
TSD EPA ID: CAD008252405
TSD County: Los Angeles
Waste Category: Not reported
Disposal Method: Fuel Blending Prior To Energy Recovery At Another Site
Tons: 0.2502
Facility County: Alameda

envid: 1000277309
Year: 2011
GEPAID: CAD028813178

Map ID
Direction
Distance
Elevation

MAP FINDINGS

Site

Database(s)

EDR ID Number
EPA ID Number

OAKLAND AUTO BODY & FRAME (Continued)

1000277309

Contact: RON VINCENZI
Telephone: 5104444574
Mailing Name: Not reported
Mailing Address: 149 11TH ST
Mailing City,St,Zip: OAKLAND, CA 946074840
Gen County: Not reported
TSD EPA ID: CAD008252405
TSD County: Not reported
Waste Category: Aqueous solution with total organic residues 10 percent or more
Disposal Method: Fuel Blending Prior To Energy Recovery At Another Site
Tons: 0.2502
Facility County: Alameda

envid: 1000277309
Year: 2010
GEPAID: CAD028813178
Contact: RON VINCENZI
Telephone: 5104444574
Mailing Name: Not reported
Mailing Address: 149 11TH ST
Mailing City,St,Zip: OAKLAND, CA 946074840
Gen County: Not reported
TSD EPA ID: CAD008252405
TSD County: Not reported
Waste Category: Aqueous solution with total organic residues 10 percent or more
Disposal Method: Fuel Blending Prior To Energy Recovery At Another Site
Tons: 0.1251
Facility County: Alameda

[Click this hyperlink](#) while viewing on your computer to access
38 additional CA_HAZNET: record(s) in the EDR Site Report.

EMI:

Year: 1990
County Code: 1
Air Basin: SF
Facility ID: 6154
Air District Name: BA
SIC Code: 7532
Air District Name: BAY AREA AQMD
Community Health Air Pollution Info System: Not reported
Consolidated Emission Reporting Rule: Not reported
Total Organic Hydrocarbon Gases Tons/Yr: 3
Reactive Organic Gases Tons/Yr: 3
Carbon Monoxide Emissions Tons/Yr: 0
NOX - Oxides of Nitrogen Tons/Yr: 0
SOX - Oxides of Sulphur Tons/Yr: 0
Particulate Matter Tons/Yr: 0
Part. Matter 10 Micrometers & Smllr Tons/Yr: 0

Year: 1995
County Code: 1
Air Basin: SF
Facility ID: 6154
Air District Name: BA
SIC Code: 7532
Air District Name: BAY AREA AQMD

Map ID
Direction
Distance
Elevation

MAP FINDINGS

Site

Database(s)

EDR ID Number
EPA ID Number

OAKLAND AUTO BODY & FRAME (Continued)

1000277309

Community Health Air Pollution Info System:	Not reported
Consolidated Emission Reporting Rule:	Not reported
Total Organic Hydrocarbon Gases Tons/Yr:	1
Reactive Organic Gases Tons/Yr:	1
Carbon Monoxide Emissions Tons/Yr:	0
NOX - Oxides of Nitrogen Tons/Yr:	0
SOX - Oxides of Sulphur Tons/Yr:	0
Particulate Matter Tons/Yr:	0
Part. Matter 10 Micrometers & Smllr Tons/Yr:	0
Year:	1996
County Code:	1
Air Basin:	SF
Facility ID:	6154
Air District Name:	BA
SIC Code:	7532
Air District Name:	BAY AREA AQMD
Community Health Air Pollution Info System:	Not reported
Consolidated Emission Reporting Rule:	Not reported
Total Organic Hydrocarbon Gases Tons/Yr:	1
Reactive Organic Gases Tons/Yr:	1
Carbon Monoxide Emissions Tons/Yr:	0
NOX - Oxides of Nitrogen Tons/Yr:	0
SOX - Oxides of Sulphur Tons/Yr:	0
Particulate Matter Tons/Yr:	0
Part. Matter 10 Micrometers & Smllr Tons/Yr:	0
Year:	1997
County Code:	1
Air Basin:	SF
Facility ID:	6154
Air District Name:	BA
SIC Code:	7532
Air District Name:	BAY AREA AQMD
Community Health Air Pollution Info System:	Not reported
Consolidated Emission Reporting Rule:	Not reported
Total Organic Hydrocarbon Gases Tons/Yr:	2
Reactive Organic Gases Tons/Yr:	2
Carbon Monoxide Emissions Tons/Yr:	0
NOX - Oxides of Nitrogen Tons/Yr:	0
SOX - Oxides of Sulphur Tons/Yr:	0
Particulate Matter Tons/Yr:	0
Part. Matter 10 Micrometers & Smllr Tons/Yr:	0
Year:	1998
County Code:	1
Air Basin:	SF
Facility ID:	6154
Air District Name:	BA
SIC Code:	7532
Air District Name:	BAY AREA AQMD
Community Health Air Pollution Info System:	Not reported
Consolidated Emission Reporting Rule:	Not reported
Total Organic Hydrocarbon Gases Tons/Yr:	1
Reactive Organic Gases Tons/Yr:	1
Carbon Monoxide Emissions Tons/Yr:	0
NOX - Oxides of Nitrogen Tons/Yr:	0

Map ID
Direction
Distance
Elevation

MAP FINDINGS

Site

Database(s)

EDR ID Number
EPA ID Number

OAKLAND AUTO BODY & FRAME (Continued)

1000277309

SOX - Oxides of Sulphur Tons/Yr: 0
Particulate Matter Tons/Yr: 0
Part. Matter 10 Micrometers & Smlr Tons/Yr: 0

Year: 1999
County Code: 1
Air Basin: SF
Facility ID: 6154
Air District Name: BA
SIC Code: 7532
Air District Name: BAY AREA AQMD
Community Health Air Pollution Info System: Not reported
Consolidated Emission Reporting Rule: Not reported
Total Organic Hydrocarbon Gases Tons/Yr: 1
Reactive Organic Gases Tons/Yr: 1
Carbon Monoxide Emissions Tons/Yr: 0
NOX - Oxides of Nitrogen Tons/Yr: 0
SOX - Oxides of Sulphur Tons/Yr: 0
Particulate Matter Tons/Yr: 0
Part. Matter 10 Micrometers & Smlr Tons/Yr: 0

Year: 2000
County Code: 1
Air Basin: SF
Facility ID: 6154
Air District Name: BA
SIC Code: 7532
Air District Name: BAY AREA AQMD
Community Health Air Pollution Info System: Not reported
Consolidated Emission Reporting Rule: Not reported
Total Organic Hydrocarbon Gases Tons/Yr: 1
Reactive Organic Gases Tons/Yr: 1
Carbon Monoxide Emissions Tons/Yr: 0
NOX - Oxides of Nitrogen Tons/Yr: 0
SOX - Oxides of Sulphur Tons/Yr: 0
Particulate Matter Tons/Yr: 0
Part. Matter 10 Micrometers & Smlr Tons/Yr: 0

Year: 2001
County Code: 1
Air Basin: SF
Facility ID: 6154
Air District Name: BA
SIC Code: 7532
Air District Name: BAY AREA AQMD
Community Health Air Pollution Info System: Not reported
Consolidated Emission Reporting Rule: Not reported
Total Organic Hydrocarbon Gases Tons/Yr: 1
Reactive Organic Gases Tons/Yr: 1
Carbon Monoxide Emissions Tons/Yr: 0
NOX - Oxides of Nitrogen Tons/Yr: 0
SOX - Oxides of Sulphur Tons/Yr: 0
Particulate Matter Tons/Yr: 0
Part. Matter 10 Micrometers & Smlr Tons/Yr: 0

Year: 2002
County Code: 1

Map ID
Direction
Distance
Elevation

MAP FINDINGS

Site

Database(s)

EDR ID Number
EPA ID Number

OAKLAND AUTO BODY & FRAME (Continued)

1000277309

Air Basin: SF
Facility ID: 6154
Air District Name: BA
SIC Code: 7532
Air District Name: BAY AREA AQMD
Community Health Air Pollution Info System: Not reported
Consolidated Emission Reporting Rule: Not reported
Total Organic Hydrocarbon Gases Tons/Yr: 1
Reactive Organic Gases Tons/Yr: 1
Carbon Monoxide Emissions Tons/Yr: 0
NOX - Oxides of Nitrogen Tons/Yr: 0
SOX - Oxides of Sulphur Tons/Yr: 0
Particulate Matter Tons/Yr: 0
Part. Matter 10 Micrometers & Smllr Tons/Yr: 0

Year: 2003
County Code: 1
Air Basin: SF
Facility ID: 6154
Air District Name: BA
SIC Code: 7532
Air District Name: BAY AREA AQMD
Community Health Air Pollution Info System: Not reported
Consolidated Emission Reporting Rule: Not reported
Total Organic Hydrocarbon Gases Tons/Yr: 2
Reactive Organic Gases Tons/Yr: 1
Carbon Monoxide Emissions Tons/Yr: 0
NOX - Oxides of Nitrogen Tons/Yr: 0
SOX - Oxides of Sulphur Tons/Yr: 0
Particulate Matter Tons/Yr: 0
Part. Matter 10 Micrometers & Smllr Tons/Yr: 0

Year: 2004
County Code: 1
Air Basin: SF
Facility ID: 6154
Air District Name: BA
SIC Code: 7532
Air District Name: BAY AREA AQMD
Community Health Air Pollution Info System: Not reported
Consolidated Emission Reporting Rule: Not reported
Total Organic Hydrocarbon Gases Tons/Yr: 1.089
Reactive Organic Gases Tons/Yr: 1.0471953
Carbon Monoxide Emissions Tons/Yr: 0.005
NOX - Oxides of Nitrogen Tons/Yr: 0.022
SOX - Oxides of Sulphur Tons/Yr: 0
Particulate Matter Tons/Yr: 0
Part. Matter 10 Micrometers & Smllr Tons/Yr: 0

Year: 2005
County Code: 1
Air Basin: SF
Facility ID: 6154
Air District Name: BA
SIC Code: 7532
Air District Name: BAY AREA AQMD
Community Health Air Pollution Info System: Not reported

Map ID
Direction
Distance
Elevation

MAP FINDINGS

Site

Database(s)

EDR ID Number
EPA ID Number

OAKLAND AUTO BODY & FRAME (Continued)

1000277309

Consolidated Emission Reporting Rule:	Not reported
Total Organic Hydrocarbon Gases Tons/Yr:	.572
Reactive Organic Gases Tons/Yr:	.5002813
Carbon Monoxide Emissions Tons/Yr:	.007
NOX - Oxides of Nitrogen Tons/Yr:	.027
SOX - Oxides of Sulphur Tons/Yr:	0
Particulate Matter Tons/Yr:	.001
Part. Matter 10 Micrometers & Smllr Tons/Yr:	.000574
Year:	2006
County Code:	1
Air Basin:	SF
Facility ID:	6154
Air District Name:	BA
SIC Code:	7532
Air District Name:	BAY AREA AQMD
Community Health Air Pollution Info System:	Not reported
Consolidated Emission Reporting Rule:	Not reported
Total Organic Hydrocarbon Gases Tons/Yr:	.694
Reactive Organic Gases Tons/Yr:	.6369659
Carbon Monoxide Emissions Tons/Yr:	.007
NOX - Oxides of Nitrogen Tons/Yr:	.028
SOX - Oxides of Sulphur Tons/Yr:	0
Particulate Matter Tons/Yr:	.001
Part. Matter 10 Micrometers & Smllr Tons/Yr:	.000574
Year:	2007
County Code:	1
Air Basin:	SF
Facility ID:	6154
Air District Name:	BA
SIC Code:	7532
Air District Name:	BAY AREA AQMD
Community Health Air Pollution Info System:	Not reported
Consolidated Emission Reporting Rule:	Not reported
Total Organic Hydrocarbon Gases Tons/Yr:	.737
Reactive Organic Gases Tons/Yr:	.6713161
Carbon Monoxide Emissions Tons/Yr:	.007
NOX - Oxides of Nitrogen Tons/Yr:	.028
SOX - Oxides of Sulphur Tons/Yr:	0
Particulate Matter Tons/Yr:	.001
Part. Matter 10 Micrometers & Smllr Tons/Yr:	.000574
Year:	2008
County Code:	1
Air Basin:	SF
Facility ID:	6154
Air District Name:	BA
SIC Code:	7532
Air District Name:	BAY AREA AQMD
Community Health Air Pollution Info System:	Not reported
Consolidated Emission Reporting Rule:	Not reported
Total Organic Hydrocarbon Gases Tons/Yr:	.441
Reactive Organic Gases Tons/Yr:	.3894998
Carbon Monoxide Emissions Tons/Yr:	.008
NOX - Oxides of Nitrogen Tons/Yr:	.031
SOX - Oxides of Sulphur Tons/Yr:	0

Map ID
Direction
Distance
Elevation

MAP FINDINGS

Site

Database(s)

EDR ID Number
EPA ID Number

OAKLAND AUTO BODY & FRAME (Continued)

1000277309

Particulate Matter Tons/Yr: .001
Part. Matter 10 Micrometers & Smlr Tons/Yr: .000574

Year: 2009
County Code: 1
Air Basin: SF
Facility ID: 6154
Air District Name: BA
SIC Code: 7532
Air District Name: BAY AREA AQMD
Community Health Air Pollution Info System: Not reported
Consolidated Emission Reporting Rule: Not reported
Total Organic Hydrocarbon Gases Tons/Yr: 0.249
Reactive Organic Gases Tons/Yr: 0.20896780000000001
Carbon Monoxide Emissions Tons/Yr: 1.0999999999999999E-2
NOX - Oxides of Nitrogen Tons/Yr: 4.2999999999999997E-2
SOX - Oxides of Sulphur Tons/Yr: 0
Particulate Matter Tons/Yr: 0.001
Part. Matter 10 Micrometers & Smlr Tons/Yr: 5.7399999999999997E-4

Year: 2010
County Code: 1
Air Basin: SF
Facility ID: 6154
Air District Name: BA
SIC Code: 7532
Air District Name: BAY AREA AQMD
Community Health Air Pollution Info System: Not reported
Consolidated Emission Reporting Rule: Not reported
Total Organic Hydrocarbon Gases Tons/Yr: 0.4259999999999999
Reactive Organic Gases Tons/Yr: 0.3415101999999999
Carbon Monoxide Emissions Tons/Yr: 0.01
NOX - Oxides of Nitrogen Tons/Yr: 4.1000000000000002E-2
SOX - Oxides of Sulphur Tons/Yr: 0
Particulate Matter Tons/Yr: 0.00174216027874564
Part. Matter 10 Micrometers & Smlr Tons/Yr: 0.001

Year: 2011
County Code: 1
Air Basin: SF
Facility ID: 6154
Air District Name: BA
SIC Code: 7532
Air District Name: BAY AREA AQMD
Community Health Air Pollution Info System: Not reported
Consolidated Emission Reporting Rule: Not reported
Total Organic Hydrocarbon Gases Tons/Yr: 0.917
Reactive Organic Gases Tons/Yr: 0.8243414
Carbon Monoxide Emissions Tons/Yr: 0.01
NOX - Oxides of Nitrogen Tons/Yr: 0.04
SOX - Oxides of Sulphur Tons/Yr: 0
Particulate Matter Tons/Yr: 0
Part. Matter 10 Micrometers & Smlr Tons/Yr: 0

Year: 2012
County Code: 1
Air Basin: SF

Map ID
Direction
Distance
Elevation

MAP FINDINGS

Site

Database(s)

EDR ID Number
EPA ID Number

OAKLAND AUTO BODY & FRAME (Continued)

1000277309

Facility ID: 6154
Air District Name: BA
SIC Code: 7532
Air District Name: BAY AREA AQMD
Community Health Air Pollution Info System: Not reported
Consolidated Emission Reporting Rule: Not reported
Total Organic Hydrocarbon Gases Tons/Yr: 0.44
Reactive Organic Gases Tons/Yr: 0.3945265
Carbon Monoxide Emissions Tons/Yr: 0.012
NOX - Oxides of Nitrogen Tons/Yr: 0.047
SOX - Oxides of Sulphur Tons/Yr: 0
Particulate Matter Tons/Yr: 0.0017421602787
Part. Matter 10 Micrometers & Smllr Tons/Yr: 0.001

E22
SSE
< 1/8
0.073 mi.
388 ft.

149 11TH ST
OAKLAND, CA 94607

EDR US Hist Auto Stat 1015234530
N/A

Site 2 of 2 in cluster E

Relative:
Lower

EDR Historical Auto Stations:

Name: OAKLAND AUTO BODY & FRAME
Year: 1999

Actual:
35 ft.

Address: 149 11TH ST

Name: OAKLAND AUTO BODY & FRAME
Year: 2000
Address: 149 11TH ST

Name: OAKLAND AUTO BODY & FRAME
Year: 2001
Address: 149 11TH ST

Name: OAKLAND AUTO BODY & FRAME
Year: 2002
Address: 149 11TH ST

Name: OAKLAND AUTO BODY & FRAME
Year: 2003
Address: 149 11TH ST

Name: OAKLAND AUTO BODY & FRAME
Year: 2004
Address: 149 11TH ST

Name: OAKLAND AUTO BODY & FRAME
Year: 2005
Address: 149 11TH ST

Name: OAKLAND AUTOBODY
Year: 2006
Address: 149 11TH ST

Name: OAKLAND AUTOBODY
Year: 2007
Address: 149 11TH ST

Name: OAKLAND AUTO BODY & FRAME

Map ID
Direction
Distance
Elevation

MAP FINDINGS

Site

Database(s)

EDR ID Number
EPA ID Number

(Continued)

1015234530

Year: 2009
Address: 149 11TH ST

Name: OAKLAND AUTO BODY
Year: 2010
Address: 149 11TH ST

Name: OAKLAND AUTO BODY
Year: 2011
Address: 149 11TH ST

Name: OAKLAND AUTO BODY
Year: 2012
Address: 149 11TH ST

C23
ESE
< 1/8
0.077 mi.
404 ft.

FROST PERCY
136 12TH ST
OAKLAND, CA

EDR US Hist Auto Stat

1009011169
N/A

Site 5 of 5 in cluster C

Relative:
Lower

EDR Historical Auto Stations:

Name: FROST PERCY
Year: 1925
Type: AUTOMOBILE REPAIRERS

Actual:
33 ft.

Name: FROST PERCY
Year: 1928
Type: AUTOMOBILE REPAIRING AND SERVICE STATIONS

Name: COAST RADIATOR CO
Year: 1928
Type: AUTOMOBILE REPAIRING AND SERVICE STATIONS

Name: FROST PERCY
Year: 1933
Type: AUTOMOBILE REPAIRING

Name: BRIGGS H A
Year: 1943
Type: AUTOMOBILE REPAIRING

Name: FROST PERCY
Year: 1943
Type: AUTOMOBILE REPAIRING

F24
ENE
< 1/8
0.088 mi.
465 ft.

ALCOPARK GARAGE
165 13TH ST
OAKLAND, CA 94612

HIST CORTESE
LUST
CA FID UST
Alameda County CS

S101624486
N/A

Site 1 of 2 in cluster F

Relative:
Lower

HIST CORTESE:

Region: CORTESE
Facility County Code: 1

Actual:
33 ft.

Reg By: LTNKA

Map ID
Direction
Distance
Elevation

MAP FINDINGS

Site

Database(s)

EDR ID Number
EPA ID Number

ALCOPARK GARAGE (Continued)

S101624486

Reg Id: 01-0055

LUST:

Region: STATE
Global Id: T0600100049
Latitude: 37.801484
Longitude: -122.264326
Case Type: LUST Cleanup Site
Status: Completed - Case Closed
Status Date: 04/29/2010
Lead Agency: SAN FRANCISCO BAY RWQCB (REGION 2)
Case Worker: CCM
Local Agency: Not reported
RB Case Number: 01-0055
LOC Case Number: Not reported
File Location: Stored electronically as an E-file
Potential Media Affect: Other Groundwater (uses other than drinking water)
Potential Contaminants of Concern: Gasoline
Site History: Not reported

[Click here to access the California GeoTracker records for this facility:](#)

Contact:

Global Id: T0600100049
Contact Type: Regional Board Caseworker
Contact Name: Cherie McCaulou
Organization Name: SAN FRANCISCO BAY RWQCB (REGION 2)
Address: 1515 CLAY STREET, SUITE 1400
City: OAKLAND
Email: cmccaulou@waterboards.ca.gov
Phone Number: Not reported

Status History:

Global Id: T0600100049
Status: Open - Site Assessment
Status Date: 08/10/1994

Global Id: T0600100049
Status: Open - Site Assessment
Status Date: 01/15/1998

Global Id: T0600100049
Status: Open - Site Assessment
Status Date: 03/09/1998

Global Id: T0600100049
Status: Open - Site Assessment
Status Date: 04/17/1998

Global Id: T0600100049
Status: Completed - Case Closed
Status Date: 04/29/2010

Global Id: T0600100049
Status: Open - Case Begin Date
Status Date: 06/29/1994

Map ID
Direction
Distance
Elevation

MAP FINDINGS

Site

Database(s)

EDR ID Number
EPA ID Number

ALCOPARK GARAGE (Continued)

S101624486

Regulatory Activities:

Global Id:	T0600100049
Action Type:	Other
Date:	06/29/1994
Action:	Leak Discovery
Global Id:	T0600100049
Action Type:	ENFORCEMENT
Date:	06/19/2008
Action:	Staff Letter - #20080619A
Global Id:	T0600100049
Action Type:	ENFORCEMENT
Date:	06/19/2008
Action:	Staff Letter - #20080619B
Global Id:	T0600100049
Action Type:	Other
Date:	08/10/1994
Action:	Leak Reported
Global Id:	T0600100049
Action Type:	ENFORCEMENT
Date:	11/19/2009
Action:	Site Visit / Inspection / Sampling
Global Id:	T0600100049
Action Type:	RESPONSE
Date:	09/08/2009
Action:	Soil and Water Investigation Workplan - Addendum
Global Id:	T0600100049
Action Type:	ENFORCEMENT
Date:	07/10/2009
Action:	Staff Letter - #20090710
Global Id:	T0600100049
Action Type:	RESPONSE
Date:	08/18/2008
Action:	Soil and Water Investigation Report
Global Id:	T0600100049
Action Type:	RESPONSE
Date:	10/30/2008
Action:	Monitoring Report - Annually
Global Id:	T0600100049
Action Type:	REMEDIATION
Date:	09/09/9999
Action:	Not reported
Global Id:	T0600100049
Action Type:	RESPONSE
Date:	05/18/2009
Action:	Clean Up Fund - 5-Year Review Summary
Global Id:	T0600100049

Map ID
Direction
Distance
Elevation

MAP FINDINGS

Site

Database(s)

EDR ID Number
EPA ID Number

ALCOPARK GARAGE (Continued)

S101624486

Action Type: RESPONSE
Date: 08/25/2009
Action: Electronic Reporting Submittal Due

Global Id: T0600100049
Action Type: ENFORCEMENT
Date: 07/28/2009
Action: Staff Letter - #20090728

Global Id: T0600100049
Action Type: ENFORCEMENT
Date: 04/29/2010
Action: Closure/No Further Action Letter

CA FID UST:

Facility ID: 01000174
Regulated By: UTNKA
Regulated ID: 00027246
Cortese Code: Not reported
SIC Code: Not reported
Facility Phone: 4155309660
Mail To: Not reported
Mailing Address: 4400 MACARTHUR BLVD
Mailing Address 2: Not reported
Mailing City,St,Zip: OAKLAND 94612
Contact: Not reported
Contact Phone: Not reported
DUNs Number: Not reported
NPDES Number: Not reported
EPA ID: Not reported
Comments: Not reported
Status: Active

Alameda County CS:

Status: Leak Confirmation
Record Id: RO0000401
PE: 5602

Status: 11
Record Id: RO0000401
PE: 5602

Status: Preliminary Site Assessment Workplan Submitted
Record Id: RO0000401
PE: 5602

Status: Preliminary Site Assessment Underway
Record Id: RO0000401
PE: 5602

Status: Pollution Characterization
Record Id: RO0000401
PE: 5602

Map ID
Direction
Distance
Elevation

MAP FINDINGS

EDR ID Number
EPA ID Number

F25
ENE
< 1/8
0.088 mi.
465 ft.

ALCOPARK GARAGE
165 13TH ST
OAKLAND, CA 94612

Site 2 of 2 in cluster F

LUST
UST
HIST UST
SWEEPS UST

U001599399
N/A

Relative:
Lower

LUST REG 2:
Region: 2
Facility Id: 01-0055
Facility Status: Preliminary site assessment underway
Case Number: 3909
How Discovered: Tank Closure
Leak Cause: Structure Failure
Leak Source: Tank
Date Leak Confirmed: Not reported
Oversight Program: LUST
Prelim. Site Assesment Wokplan Submitted: 8/10/1990
Preliminary Site Assesment Began: 8/19/1990
Pollution Characterization Began: Not reported
Pollution Remediation Plan Submitted: Not reported
Date Remediation Action Underway: Not reported
Date Post Remedial Action Monitoring Began: Not reported

Actual:
33 ft.

UST:
Facility ID: 179
Permitting Agency: OAKLAND, CITY OF
Latitude: 37.802076
Longitude: -122.263942

HIST UST:
Region: STATE
Facility ID: 00000027246
Facility Type: Other
Other Type: COUNTY GARAGE
Contact Name: Not reported
Telephone: 4158746340
Owner Name: COUNTY OF ALAMEDA
Owner Address: 440- MACARTHUR BOULEVARD
Owner City,St,Zip: OAKLAND, CA 94619
Total Tanks: 0005

Tank Num: 001
Container Num: 20-1
Year Installed: 1962
Tank Capacity: 00008000
Tank Used for: PRODUCT
Type of Fuel: REGULAR
Container Construction Thickness: Not reported
Leak Detection: Stock Inventor

Tank Num: 002
Container Num: 20-2
Year Installed: 1962
Tank Capacity: 00008000
Tank Used for: PRODUCT
Type of Fuel: REGULAR
Container Construction Thickness: Not reported
Leak Detection: Stock Inventor

Map ID
Direction
Distance
Elevation

MAP FINDINGS

Site

Database(s)

EDR ID Number
EPA ID Number

ALCOPARK GARAGE (Continued)

U001599399

Tank Num: 003
Container Num: 20-3
Year Installed: Not reported
Tank Capacity: 00010000
Tank Used for: PRODUCT
Type of Fuel: REGULAR
Container Construction Thickness: Not reported
Leak Detection: Stock Inventor

Tank Num: 004
Container Num: 20-4
Year Installed: Not reported
Tank Capacity: 00010000
Tank Used for: PRODUCT
Type of Fuel: UNLEADED
Container Construction Thickness: Not reported
Leak Detection: Stock Inventor

Tank Num: 005
Container Num: 20-5
Year Installed: 1962
Tank Capacity: 00000000
Tank Used for: WASTE
Type of Fuel: WASTE OIL
Container Construction Thickness: Not reported
Leak Detection: None

SWEEPS UST:

Status: Active
Comp Number: 27246
Number: 5
Board Of Equalization: 44-000324
Referral Date: 03-08-91
Action Date: 03-08-91
Created Date: 02-29-88
Owner Tank Id: 1921-1
SWRCB Tank Id: 01-000-027246-000001
Tank Status: A
Capacity: 8000
Active Date: 03-08-91
Tank Use: M.V. FUEL
STG: P
Content: LEADED
Number Of Tanks: 7

Status: Active
Comp Number: 27246
Number: 5
Board Of Equalization: 44-000324
Referral Date: 03-08-91
Action Date: 03-08-91
Created Date: 02-29-88
Owner Tank Id: 1921-2
SWRCB Tank Id: 01-000-027246-000002
Tank Status: A
Capacity: 8000
Active Date: 03-08-91

Map ID
Direction
Distance
Elevation

MAP FINDINGS

Site

Database(s)

EDR ID Number
EPA ID Number

ALCOPARK GARAGE (Continued)

U001599399

Tank Use: M.V. FUEL
STG: P
Content: REG UNLEADED
Number Of Tanks: Not reported

Status: Active
Comp Number: 27246
Number: 5
Board Of Equalization: 44-000324
Referral Date: 03-08-91
Action Date: 03-08-91
Created Date: 02-29-88
Owner Tank Id: 1921-3
SWRCB Tank Id: 01-000-027246-000003
Tank Status: A
Capacity: 10000
Active Date: 03-08-91
Tank Use: M.V. FUEL
STG: P
Content: LEADED
Number Of Tanks: Not reported

Status: Active
Comp Number: 27246
Number: 5
Board Of Equalization: 44-000324
Referral Date: 03-08-91
Action Date: 03-08-91
Created Date: 02-29-88
Owner Tank Id: 1921-4
SWRCB Tank Id: 01-000-027246-000004
Tank Status: A
Capacity: 8000
Active Date: 03-08-91
Tank Use: M.V. FUEL
STG: P
Content: REG UNLEADED
Number Of Tanks: Not reported

Status: Active
Comp Number: 27246
Number: 5
Board Of Equalization: 44-000324
Referral Date: 03-08-91
Action Date: 03-08-91
Created Date: 02-29-88
Owner Tank Id: 1921-5
SWRCB Tank Id: 01-000-027246-000005
Tank Status: A
Capacity: 550
Active Date: 03-08-91
Tank Use: OIL
STG: W
Content: WASTE OIL
Number Of Tanks: Not reported

Status: Active

Map ID
Direction
Distance
Elevation

MAP FINDINGS

Site

Database(s)

EDR ID Number
EPA ID Number

ALCOPARK GARAGE (Continued)

U001599399

Comp Number: 27246
Number: 5
Board Of Equalization: 44-000324
Referral Date: 03-08-91
Action Date: 03-08-91
Created Date: 02-29-88
Owner Tank Id: 1921-6
SWRCB Tank Id: 01-000-027246-000006
Tank Status: A
Capacity: 225
Active Date: 03-08-91
Tank Use: OIL
STG: P
Content: TRANSMISSION
Number Of Tanks: Not reported

Status: Active
Comp Number: 27246
Number: 5
Board Of Equalization: 44-000324
Referral Date: 03-08-91
Action Date: 03-08-91
Created Date: 02-29-88
Owner Tank Id: 1921-7
SWRCB Tank Id: 01-000-027246-000007
Tank Status: A
Capacity: 250
Active Date: 03-08-91
Tank Use: OIL
STG: P
Content: MOTOR OIL
Number Of Tanks: Not reported

26
SW
< 1/8
0.095 mi.
504 ft.

211 10TH ST
OAKLAND, CA 94607

EDR US Hist Auto Stat 1015321260
N/A

Relative:
Higher

EDR Historical Auto Stations:

Name: AUTO BUYING & SELLING SERVICES
Year: 2011
Address: 211 10TH ST

Actual:
38 ft.

Name: AUTO BUYING & SELLING SERVICES
Year: 2012
Address: 211 10TH ST

Map ID
Direction
Distance
Elevation

MAP FINDINGS

EDR ID Number
EPA ID Number

G27
NNW
< 1/8
0.096 mi.
506 ft.

MURPHY P F
230 13TH ST
OAKLAND, CA

Site 1 of 3 in cluster G

Relative:
Higher

EDR Historical Auto Stations:

Name: MURPHY P F
Year: 1933
Type: AUTOMOBILE REPAIRING

Actual:
38 ft.

EDR US Hist Auto Stat

1009013735
N/A

28
South
< 1/8
0.098 mi.
517 ft.

STAR CLEANERS
163 10TH ST
OAKLAND, CA

Relative:
Higher

EDR Historical Cleaners:

Name: STAR CLEANERS
Year: 1925
Type: CLEANERS DYERS AND PRESSERS

Actual:
37 ft.

Name: IKEBUCHI USAJI
Year: 1933
Type: CLOTHES PRESSERS AND CLEANERS

EDR US Hist Cleaners

1009139828
N/A

H29
ESE
< 1/8
0.099 mi.
524 ft.

WESTERN UNION
125 12TH ST
OAKLAND, CA 94607

Site 1 of 2 in cluster H

Relative:
Lower

HIST CORTESE:

Region: CORTESE
Facility County Code: 1
Reg By: LTNKA
Reg Id: 01-1668

Actual:
32 ft.

HIST CORTESE
LUST
Alameda County CS
SWEEPS UST

S100933266
N/A

LUST:

Region: STATE
Global Id: T0600101541
Latitude: 37.799628
Longitude: -122.264292
Case Type: LUST Cleanup Site
Status: Completed - Case Closed
Status Date: 08/01/1995
Lead Agency: ALAMEDA COUNTY LOP
Case Worker: Not reported
Local Agency: Not reported
RB Case Number: 01-1668
LOC Case Number: RO0001155
File Location: Stored electronically as an E-file
Potential Media Affect: Soil
Potential Contaminants of Concern: Diesel
Site History: Not reported

[Click here to access the California GeoTracker records for this facility:](#)

Map ID
Direction
Distance
Elevation

MAP FINDINGS

Site

Database(s)

EDR ID Number
EPA ID Number

WESTERN UNION (Continued)

S100933266

Contact:

Global Id: T0600101541
Contact Type: Regional Board Caseworker
Contact Name: Cherie McCaulou
Organization Name: SAN FRANCISCO BAY RWQCB (REGION 2)
Address: 1515 CLAY STREET, SUITE 1400
City: OAKLAND
Email: cmccaulou@waterboards.ca.gov
Phone Number: Not reported

Status History:

Global Id: T0600101541
Status: Completed - Case Closed
Status Date: 08/01/1995

Global Id: T0600101541
Status: Open - Case Begin Date
Status Date: 08/06/1990

Regulatory Activities:

Global Id: T0600101541
Action Type: REMEDIATION
Date: 09/09/9999
Action: Excavation

Global Id: T0600101541
Action Type: Other
Date: 08/06/1990
Action: Leak Reported

LUST REG 2:

Region: 2
Facility Id: 01-1668
Facility Status: Case Closed
Case Number: 3741
How Discovered: Tank Closure
Leak Cause: Structure Failure
Leak Source: Tank
Date Leak Confirmed: 3/9/1992
Oversight Program: LUST
Prelim. Site Assessment Workplan Submitted: 11/28/1990
Preliminary Site Assessment Began: 9/28/1990
Pollution Characterization Began: Not reported
Pollution Remediation Plan Submitted: Not reported
Date Remediation Action Underway: Not reported
Date Post Remedial Action Monitoring Began: Not reported

Alameda County CS:

Status: Case Closed
Record Id: RO0001155
PE: 5602

SWEEPS UST:

Map ID
Direction
Distance
Elevation

MAP FINDINGS

Site

Database(s)

EDR ID Number
EPA ID Number

WESTERN UNION (Continued)

S100933266

Status: Not reported
Comp Number: 1416
Number: Not reported
Board Of Equalization: Not reported
Referral Date: Not reported
Action Date: Not reported
Created Date: Not reported
Owner Tank Id: Not reported
SWRCB Tank Id: 01-000-001416-000001
Tank Status: Not reported
Capacity: 350
Active Date: Not reported
Tank Use: OIL
STG: PRODUCT
Content: DIESEL
Number Of Tanks: 1

**H30
ESE
< 1/8
0.102 mi.
537 ft.**

**AGNEW DON
123 12TH ST
OAKLAND, CA**

**EDR US Hist Auto Stat 1009014574
N/A**

Site 2 of 2 in cluster H

**Relative:
Lower**

EDR Historical Auto Stations:

Name: AGNEW DON
Year: 1925

**Actual:
32 ft.**

Type: AUTOMOBILE REPAIRERS

**G31
North
< 1/8
0.114 mi.
603 ft.**

**OAKLAND AREA HOSP
OAKLAND, CA**

**RESPONSE S107736944
ENVIROSTOR N/A**

Site 2 of 3 in cluster G

**Relative:
Higher**

RESPONSE:

Facility ID: 80000561
Site Type: State Response
Site Type Detail: FUDS
Acres: 4
National Priorities List: NO
Cleanup Oversight Agencies: SMBRP
Lead Agency Description: DTSC - Site Cleanup Program
Project Manager: Carrie Tatoian-Cain
Supervisor: Dan Ward
Division Branch: Engineering & Special Projects
Site Code: 201758
Site Mgmt. Req.: NONE SPECIFIED
Assembly: 18
Senate: 09
Special Program Status: Not reported
Status: No Further Action
Status Date: 04/08/2014
Restricted Use: NO
Funding: DERA
Latitude: 37.80194
Longitude: -122.2663

**Actual:
38 ft.**

Map ID
Direction
Distance
Elevation

MAP FINDINGS

Site

Database(s)

EDR ID Number
EPA ID Number

OAKLAND AREA HOSP (Continued)

S107736944

APN: NONE SPECIFIED
Past Use: HOSPITAL
Potential COC : TPH-diesel TPH-gas TPH-MOTOR OIL
Confirmed COC: 30024-NO 30025-NO 3002502-NO
Potential Description: UE
Alias Name: CA99799F581100
Alias Type: Federal Facility ID
Alias Name: J09CA0886
Alias Type: INPR
Alias Name: 201758
Alias Type: Project Code (Site Code)
Alias Name: 80000561
Alias Type: Envirostor ID Number

Completed Info:

Completed Area Name: PROJECT WIDE
Completed Sub Area Name: Not reported
Completed Document Type: No Department of Defense Action Indicated (NDAI)
Completed Date: 06/30/2008
Comments: DTSC did not concur with the Corps request for No Further Defense Action Indicated. The site has potential releases, and the DoD 2007 Report to Congress identifies significant funds for this site. Potential releases are from tanks and piping, maintenance activities, and solvents.

Completed Area Name: PROJECT WIDE
Completed Sub Area Name: Not reported
Completed Document Type: No Department of Defense Action Indicated (NDAI)
Completed Date: 04/08/2014
Comments: Please note that this determination is based on information in DTSC?s and the Water Boards? possession at this time concerning Department of Defense (DoD) activities on the sites listed above. DTSC and the Water Boards reserve the right to address any appropriate environmental or human health related issue, should additional information concerning the environmental condition of this site becomes available in the future

Future Area Name: Not reported
Future Sub Area Name: Not reported
Future Document Type: Not reported
Future Due Date: Not reported
Schedule Area Name: Not reported
Schedule Sub Area Name: Not reported
Schedule Document Type: Not reported
Schedule Due Date: Not reported
Schedule Revised Date: Not reported

ENVIROSTOR:

Facility ID: 80000561
Status: No Further Action
Status Date: 04/08/2014
Site Code: 201758
Site Type: State Response
Site Type Detailed: FUDS
Acres: 4
NPL: NO
Regulatory Agencies: SMBRP

Map ID
Direction
Distance
Elevation

MAP FINDINGS

Site

Database(s)

EDR ID Number
EPA ID Number

OAKLAND AREA HOSP (Continued)

S107736944

Lead Agency: SMBRP
Program Manager: Carrie Tatoian-Cain
Supervisor: Dan Ward
Division Branch: Engineering & Special Projects
Assembly: 18
Senate: 09
Special Program: Not reported
Restricted Use: NO
Site Mgmt Req: NONE SPECIFIED
Funding: DERA
Latitude: 37.80194
Longitude: -122.2663
APN: NONE SPECIFIED
Past Use: HOSPITAL
Potential COC: TPH-diesel TPH-gas TPH-MOTOR OIL
Confirmed COC: 30024-NO 30025-NO 3002502-NO
Potential Description: UE
Alias Name: CA99799F581100
Alias Type: Federal Facility ID
Alias Name: J09CA0886
Alias Type: INPR
Alias Name: 201758
Alias Type: Project Code (Site Code)
Alias Name: 80000561
Alias Type: Envirostor ID Number

Completed Info:

Completed Area Name: PROJECT WIDE
Completed Sub Area Name: Not reported
Completed Document Type: No Department of Defense Action Indicated (NDAI)
Completed Date: 06/30/2008
Comments: DTSC did not concur with the Corps request for No Further Defense Action Indicated. The site has potential releases, and the DoD 2007 Report to Congress identifies significant funds for this site. Potential releases are from tanks and piping, maintenance activities, and solvents.

Completed Area Name: PROJECT WIDE
Completed Sub Area Name: Not reported
Completed Document Type: No Department of Defense Action Indicated (NDAI)
Completed Date: 04/08/2014
Comments: Please note that this determination is based on information in DTSC?s and the Water Boards? possession at this time concerning Department of Defense (DoD) activities on the sites listed above. DTSC and the Water Boards reserve the right to address any appropriate environmental or human health related issue, should additional information concerning the environmental condition of this site becomes available in the future

Future Area Name: Not reported
Future Sub Area Name: Not reported
Future Document Type: Not reported
Future Due Date: Not reported
Schedule Area Name: Not reported
Schedule Sub Area Name: Not reported
Schedule Document Type: Not reported
Schedule Due Date: Not reported
Schedule Revised Date: Not reported

Map ID
Direction
Distance
Elevation

MAP FINDINGS

EDR ID Number
EPA ID Number

G32
North
< 1/8
0.116 mi.
613 ft.

OAKLAND AREA HOSPITAL SITE
OAKLAND, CA
Site 3 of 3 in cluster G

FUDS **1007211913**
N/A

Relative:
Higher

FUDS:

Actual:
38 ft.

Federal Facility ID: CA9799F5811
FUDS #: J09CA0886
INST ID: 61285
Facility Name: OAKLAND AREA HOSPITAL SITE
City: OAKLAND
State: CA
EPA Region: 09
County: ALAMEDA
Congressional District: 09
US Army District: Sacramento District (SPK)
Fiscal Year: 2012
Telephone: 916-557-7461
NPL Status: Not Listed
RAB: Not reported
CTC: 190
Current Owner: Private Sector
Current Prog: Not reported
Future Prog: Not reported
Acreage: Not reported

Description: The 4.259-acre site is located in Alameda County, CA within the city of Oakland. The Hotel Oakland (former Army Hospital building) has been renovated several times since Department of Defense (DoD) activity was terminated. Current owners of the associated parcels include Hotel Oakland Associates, ICH Associates, and four private owners.

History: In 1943, the U.S. acquired 12 leases for a total of 4.259 acres. The site was used as a station hospital by the U.S. Army Medical Corps. In 1946, 1.377 acres were transferred to the Veterans Administration (VA). In 1947, the remaining acres were transferred to the VA. No potential hazards have been identified at this site.

Latitude: 37.80194444
Longitude: -122.26638889

33
East
< 1/8
0.116 mi.
615 ft.

NIGHTINGALE WM
153 13TH ST
OAKLAND, CA

EDR US Hist Cleaners **1009141698**
N/A

Relative:
Lower

EDR Historical Cleaners:

Actual:
31 ft.

Name: NIGHTINGALE WM
Year: 1925
Type: CLEANERS DYERS AND PRESSERS

Map ID
Direction
Distance
Elevation

MAP FINDINGS

EDR ID Number
EPA ID Number

34
NW
< 1/8
0.123 mi.
647 ft.

LIM LEE
273 12TH ST
OAKLAND, CA

EDR US Hist Cleaners **1009140464**
N/A

Relative: EDR Historical Cleaners:
Higher Name: LIM LEE
 Year: 1933
Actual: Type: LAUNDRIES-ORIENTAL
39 ft. Name: JUNG BEN
 Year: 1943
 Type: LAUNDRIES-CHINESE

I35
NNE
< 1/8
0.123 mi.
649 ft.

MEYER A C
201 14TH ST
OAKLAND, CA

EDR US Hist Auto Stat **1009012701**
N/A

Site 1 of 4 in cluster I

Relative: EDR Historical Auto Stations:
Lower Name: MEYER A C
 Year: 1933
Actual: Type: GASOLINE AND OIL SERVICE STATIONS
35 ft.

I36
NNE
< 1/8
0.124 mi.
653 ft.

ONE HOUR MARTINIZANG
190 14TH ST
OAKLAND, CA

EDR US Hist Cleaners **1009140058**
N/A

Site 2 of 4 in cluster I

Relative: EDR Historical Cleaners:
Lower Name: ONE HOUR MARTINIZANG
 Year: 1967
Actual: Type: CLEANERS AND DYERS
34 ft. Name: ONE HOUR DRY CLEANER
 Year: 2001
 Address: 190 14TH ST
 Name: ONE HOUR DRY CLEANER
 Year: 2002
 Address: 190 14TH ST
 Name: ONE HOUR DRY CLEANER
 Year: 2003
 Address: 190 14TH ST
 Name: ONE HOUR DRY CLEANER
 Year: 2004
 Address: 190 14TH ST
 Name: ONE HOUR DRY CLEANER
 Year: 2008
 Address: 190 14TH ST
 Name: ONE HOUR DRY CLEANER

Map ID
Direction
Distance
Elevation

MAP FINDINGS

Site

Database(s)

EDR ID Number
EPA ID Number

ONE HOUR MARTINIZANG (Continued)

1009140058

Year: 2009
Address: 190 14TH ST

Name: ONE HOUR DRY CLEANER
Year: 2010
Address: 190 14TH ST

Name: ONE HOUR DRY CLEANER
Year: 2011
Address: 190 14TH ST

Name: ONE HOUR DRY CLEANER
Year: 2012
Address: 190 14TH ST

I37
NNE
< 1/8
0.124 mi.
653 ft.

KRISTICH MONTEREY PIPE CO
190 14TH
OAKLAND, CA 94612

HIST CORTESE
DRYCLEANERS

S104574470
N/A

Site 3 of 4 in cluster I

Relative:
Lower

HIST CORTESE:
Region: CORTESE
Facility County Code: 1
Reg By: LTNKA
Reg Id: 3069

Actual:
34 ft.

DRYCLEANERS:

EPA Id: CAL000013149
NAICS Code: 81232
NAICS Description: Drycleaning and Laundry Services (except Coin-Operated)
SIC Code: 7211
SIC Description: Power Laundries, Family and Commercial
Create Date: 10/20/2004
Facility Active: Yes
Inactive Date: Not reported
Facility Addr2: Not reported
Owner Name: B & T ONE HR CLEANER
Owner Address: 190 14TH ST
Owner Address 2: Not reported
Owner Telephone: 5108325526
Contact Name: TERI CHEN/MANAGER
Contact Address: ADDRESS NEEDED
Contact Address 2: Not reported
Contact Telephone: 5108325526
Mailing Name: Not reported
Mailing Address 1: 190 14TH ST
Mailing Address 2: Not reported
Mailing City: OAKLAND
Mailing State: CA
Mailing Zip: 946124311
Owner Fax: Not reported
Region Code: 2

Map ID
Direction
Distance
Elevation

MAP FINDINGS

EDR ID Number
EPA ID Number

I38 NNE 1/8-1/4 0.125 mi. 662 ft.	VISHNEK MORRIS 211 14TH ST OAKLAND, CA Site 4 of 4 in cluster I	EDR US Hist Cleaners	1009141023 N/A
---	--	----------------------	-------------------

Relative: Lower	EDR Historical Cleaners: Name: VISHNEK MORRIS Year: 1933 Type: CLOTHES PRESSERS AND CLEANERS
Actual: 36 ft.	

J39 NE 1/8-1/4 0.127 mi. 671 ft.	165 14TH ST OAKLAND, CA 94612 Site 1 of 4 in cluster J	EDR US Hist Auto Stat	1015260094 N/A
--	--	-----------------------	-------------------

Relative: Lower	EDR Historical Auto Stations: Name: ROYAL MOTOR SALES Year: 2007 Address: 165 14TH ST
Actual: 33 ft.	

J40 NE 1/8-1/4 0.130 mi. 689 ft.	MOBIL SERVICE STATION 160-14TH ST. OAKLAND, CA 94612 Site 2 of 4 in cluster J	HIST UST	U001599411 N/A
--	--	----------	-------------------

Relative: Lower	HIST UST: Region: STATE Facility ID: 00000039598 Facility Type: Gas Station Other Type: Not reported Contact Name: RODNEY KWAN Telephone: 4158397264 Owner Name: MOBIL OIL CORPORATION Owner Address: 612 SO. FLOWER STREET Owner City,St,Zip: LOS ANGELES, CA 90017 Total Tanks: 0004
Actual: 33 ft.	
	Tank Num: 001 Container Num: 1 Year Installed: Not reported Tank Capacity: 00010000 Tank Used for: PRODUCT Type of Fuel: UNLEADED Container Construction Thickness: Not reported Leak Detection: Visual, Stock Inventor, Pressure Test
	Tank Num: 002 Container Num: 2 Year Installed: Not reported Tank Capacity: 00006000 Tank Used for: PRODUCT Type of Fuel: REGULAR Container Construction Thickness: Not reported Leak Detection: Visual, Stock Inventor, Pressure Test

Map ID
Direction
Distance
Elevation

MAP FINDINGS

Site

Database(s)

EDR ID Number
EPA ID Number

MOBIL SERVICE STATION (Continued)

U001599411

Tank Num: 003
Container Num: 3
Year Installed: Not reported
Tank Capacity: 00006000
Tank Used for: Not reported
Type of Fuel: Not reported
Container Construction Thickness: Not reported
Leak Detection: Visual, Stock Inventor, Pressure Test

Tank Num: 004
Container Num: 4
Year Installed: Not reported
Tank Capacity: 00000000
Tank Used for: WASTE
Type of Fuel: WASTE OIL
Container Construction Thickness: Not reported
Leak Detection: Visual

**J41
NE
1/8-1/4
0.130 mi.
689 ft.**

**MOBIL #10-MHG
160 14TH ST
OAKLAND, CA 94612**

**HIST CORTESE
LUST
Alameda County CS**

**S102433469
N/A**

Site 3 of 4 in cluster J

**Relative:
Lower**

HIST CORTESE:
Region: CORTESE
Facility County Code: 1
Reg By: LTNKA
Reg Id: 01-0992

**Actual:
33 ft.**

LUST:
Region: STATE
Global Id: T06019782296
Latitude: 37.8018496907312
Longitude: -122.264227867126
Case Type: LUST Cleanup Site
Status: Open - Site Assessment
Status Date: 07/23/2001
Lead Agency: ALAMEDA COUNTY LOP
Case Worker: KLD
Local Agency: ALAMEDA COUNTY LOP
RB Case Number: NA
LOC Case Number: RO0002922
File Location: Stored electronically as an E-file
Potential Media Affect: Other Groundwater (uses other than drinking water), Soil, Soil Vapor
Potential Contaminants of Concern: Gasoline
Site History: The three underground storage tanks (USTs) were removed from operation in May 1986. Four soil samples collected at the time of removal were below the detection limits. However, no groundwater samples were collected at the time. Subsequent sampling beginning in 2001 detected elevated petroleum hydrocarbons in soil and groundwater. In addition, PCE, TCE, cis-1,2-DCE and g/L vinyl chloride were detected in water samples collected at the site. The site was converted to a condominium building with parking and commercial on the lower floor. SOil vapor sampling and downgradient extent of groundwater contamination sampling requested.

Map ID
Direction
Distance
Elevation

MAP FINDINGS

Site

Database(s)

EDR ID Number
EPA ID Number

MOBIL #10-MHG (Continued)

S102433469

[Click here to access the California GeoTracker records for this facility:](#)

Contact:

Global Id: T06019782296
Contact Type: Local Agency Caseworker
Contact Name: KAREL DETTERMAN
Organization Name: ALAMEDA COUNTY LOP
Address: 1131 Harbor Bay Parkway
City: ALAMEDA
Email: karel.detterman@acgov.org
Phone Number: 5105676708

Status History:

Global Id: T06019782296
Status: Open - Case Begin Date
Status Date: 07/23/2001

Global Id: T06019782296
Status: Open - Site Assessment
Status Date: 07/23/2001

Regulatory Activities:

Global Id: T06019782296
Action Type: ENFORCEMENT
Date: 06/29/2014
Action: Staff Letter - #20140629

Global Id: T06019782296
Action Type: ENFORCEMENT
Date: 07/24/2009
Action: Notice of Violation - #20090724

Global Id: T06019782296
Action Type: ENFORCEMENT
Date: 10/17/2011
Action: Staff Letter - #20111017

Global Id: T06019782296
Action Type: RESPONSE
Date: 02/06/2009
Action: Soil and Water Investigation Workplan

Global Id: T06019782296
Action Type: ENFORCEMENT
Date: 07/24/2009
Action: Staff Letter - #20090724

Global Id: T06019782296
Action Type: Other
Date: 05/01/1986
Action: Leak Stopped

Global Id: T06019782296
Action Type: RESPONSE
Date: 12/19/2011
Action: Soil and Water Investigation Workplan

Map ID
Direction
Distance
Elevation

MAP FINDINGS

Site

Database(s)

EDR ID Number
EPA ID Number

MOBIL #10-MHG (Continued)

S102433469

Global Id: T06019782296
Action Type: RESPONSE
Date: 08/10/2009
Action: Electronic Reporting Submittal Due

Global Id: T06019782296
Action Type: Other
Date: 08/06/2001
Action: Leak Discovery

Global Id: T06019782296
Action Type: ENFORCEMENT
Date: 06/05/2006
Action: Technical Correspondence / Assistance / Other

Global Id: T06019782296
Action Type: ENFORCEMENT
Date: 07/03/2008
Action: Staff Letter - #20080703

Global Id: T06019782296
Action Type: Other
Date: 04/27/2006
Action: Leak Reported

Global Id: T06019782296
Action Type: ENFORCEMENT
Date: 11/06/2008
Action: Staff Letter - #20081106

Global Id: T06019782296
Action Type: RESPONSE
Date: 04/12/2006
Action: Monitoring Report - Other

Alameda County CS:

Status: Preliminary Site Assessment Underway
Record Id: RO0002922
PE: 5602

Status: Pollution Characterization
Record Id: RO0002922
PE: 5602

K42
North
1/8-1/4
0.132 mi.
699 ft.

RENTON IDA M MRS
229 14TH ST
OAKLAND, CA

EDR US Hist Cleaners **1009140343**
N/A

Site 1 of 6 in cluster K

Relative:
Higher

EDR Historical Cleaners:

Name: RENTON IDA M MRS
Year: 1933
Type: CLOTHES PRESSERS AND CLEANERS

Actual:
37 ft.

Map ID
Direction
Distance
Elevation

MAP FINDINGS

EDR ID Number
EPA ID Number

L43 ESE 1/8-1/4 0.134 mi. 705 ft.	DRAKE CLEANERS 94 E 12TH ST OAKLAND, CA Site 1 of 2 in cluster L	EDR US Hist Cleaners	1009142523 N/A
--	---	-----------------------------	---------------------------------

Relative: Lower	EDR Historical Cleaners:
	Name: DRAKE CLEANERS
	Year: 1925
Actual: 30 ft.	Type: CLEANERS DYERS AND PRESSERS

K44 North 1/8-1/4 0.135 mi. 714 ft.	MURPHY P F MOTOR SERVICE 230 14TH ST OAKLAND, CA Site 2 of 6 in cluster K	EDR US Hist Auto Stat	1009014030 N/A
--	--	------------------------------	---------------------------------

Relative: Higher	EDR Historical Auto Stations:
	Name: MURPHY P F MOTOR SERVICE
	Year: 1928
Actual: 37 ft.	Type: AUTOMOBILE REPAIRING AND SERVICE STATIONS

K45 North 1/8-1/4 0.136 mi. 717 ft.	VICTORY CLEANERS 235 14TH ST OAKLAND, CA Site 3 of 6 in cluster K	EDR US Hist Cleaners	1009140463 N/A
--	--	-----------------------------	---------------------------------

Relative: Higher	EDR Historical Cleaners:
	Name: VICTORY CLEANERS
	Year: 1925
Actual: 37 ft.	Type: CLEANERS DYERS AND PRESSERS
	Name: LIM KEE
	Year: 1933
	Type: LAUNDRIES-ORIENTAL
	Name: KEE LIM
	Year: 1943
	Type: LAUNDRIES-CHINESE

J46 NE 1/8-1/4 0.140 mi. 740 ft.	MOBIL SERVICE STATION 160 014TH ST OAKLAND, CA 94612 Site 4 of 4 in cluster J	CA FID UST SWEEPS UST	S101630373 N/A
---	--	--	---------------------------------

Relative: Lower	CA FID UST:
	Facility ID: 01002178
	Regulated By: UTNKI
	Regulated ID: 00039598
	Cortese Code: Not reported
	SIC Code: Not reported
	Facility Phone: 4158397264
	Mail To: Not reported
Actual: 32 ft.	Mailing Address: 160 014TH ST
	Mailing Address 2: Not reported

Map ID
Direction
Distance
Elevation

MAP FINDINGS

Site

Database(s)

EDR ID Number
EPA ID Number

MOBIL SERVICE STATION (Continued)

S101630373

Mailing City,St,Zip: OAKLAND 94612
Contact: Not reported
Contact Phone: Not reported
DUNs Number: Not reported
NPDES Number: Not reported
EPA ID: Not reported
Comments: Not reported
Status: Inactive

SWEEPS UST:

Status: Not reported
Comp Number: 39598
Number: Not reported
Board Of Equalization: 44-000400
Referral Date: Not reported
Action Date: Not reported
Created Date: Not reported
Owner Tank Id: Not reported
SWRCB Tank Id: 01-000-039598-000001
Tank Status: Not reported
Capacity: 10000
Active Date: Not reported
Tank Use: M.V. FUEL
STG: PRODUCT
Content: REG UNLEADED
Number Of Tanks: 4

Status: Not reported
Comp Number: 39598
Number: Not reported
Board Of Equalization: 44-000400
Referral Date: Not reported
Action Date: Not reported
Created Date: Not reported
Owner Tank Id: Not reported
SWRCB Tank Id: 01-000-039598-000002
Tank Status: Not reported
Capacity: 6000
Active Date: Not reported
Tank Use: M.V. FUEL
STG: PRODUCT
Content: LEADED
Number Of Tanks: Not reported

Status: Not reported
Comp Number: 39598
Number: Not reported
Board Of Equalization: 44-000400
Referral Date: Not reported
Action Date: Not reported
Created Date: Not reported
Owner Tank Id: Not reported
SWRCB Tank Id: 01-000-039598-000003
Tank Status: Not reported
Capacity: 6000
Active Date: Not reported
Tank Use: UNKNOWN

Map ID
Direction
Distance
Elevation

MAP FINDINGS

Site

Database(s)

EDR ID Number
EPA ID Number

MOBIL SERVICE STATION (Continued)

S101630373

STG: PRODUCT
Content: Not reported
Number Of Tanks: Not reported

Status: Not reported
Comp Number: 39598
Number: Not reported
Board Of Equalization: 44-000400
Referral Date: Not reported
Action Date: Not reported
Created Date: Not reported
Owner Tank Id: Not reported
SWRCB Tank Id: 01-000-039598-000004
Tank Status: Not reported
Capacity: 1
Active Date: Not reported
Tank Use: OIL
STG: WASTE
Content: WASTE OIL
Number Of Tanks: Not reported

M47
ENE
1/8-1/4
0.142 mi.
749 ft.

SIGNAL OIL CO
139 14TH ST
OAKLAND, CA

EDR US Hist Auto Stat **1009011431**
N/A

Site 1 of 2 in cluster M

Relative:
Lower

EDR Historical Auto Stations:

Name: SIGNAL OIL CO
Year: 1943

Actual:
31 ft.

Type: GASOLINE AND OIL SERVICE STATIONS

M48
NE
1/8-1/4
0.142 mi.
751 ft.

140 14TH ST
OAKLAND, CA 94612

EDR US Hist Cleaners **1009143031**
N/A

Site 2 of 2 in cluster M

Relative:
Lower

EDR Historical Cleaners:

Name: THRIFTY COIN LAUNDRY
Year: 1967
Type: LAUNDRIES

Actual:
31 ft.

Name: PARKVIEW DRYCLEANERS
Year: 2005
Address: 140 14TH ST

Map ID
Direction
Distance
Elevation

MAP FINDINGS

EDR ID Number
EPA ID Number

	Site	Database(s)	
N49 SSE 1/8-1/4 0.144 mi. 762 ft.	ARTH GEO V & SON 110 10TH ST OAKLAND, CA Site 1 of 3 in cluster N	EDR US Hist Auto Stat	1009013370 N/A
Relative: Lower	EDR Historical Auto Stations: Name: ARTH GEO V & SON Year: 1967		
Actual: 34 ft.	Type: AUTOMOBILE REPAIRING		
N50 SSE 1/8-1/4 0.144 mi. 762 ft.	GEO V ARTH AND SON 110 TENTH STREET OAKLAND, CA 94607 Site 2 of 3 in cluster N	RCRA-SQG HAZNET	1000135284 CAD028774792
Relative: Lower	RCRA-SQG: Date form received by agency: 06/03/1986 Facility name: GEO V ARTH AND SON Facility address: 110 TENTH STREET OAKLAND, CA 94607 EPA ID: CAD028774792 Contact: ENVIRONMENTAL MANAGER Contact address: 110 TENTH STREET OAKLAND, CA 94607 Contact country: US Contact telephone: (415) 836-2535 Contact email: Not reported EPA Region: 09 Classification: Small Small Quantity Generator Description: Handler: generates more than 100 and less than 1000 kg of hazardous waste during any calendar month and accumulates less than 6000 kg of hazardous waste at any time; or generates 100 kg or less of hazardous waste during any calendar month, and accumulates more than 1000 kg of hazardous waste at any time		
	Owner/Operator Summary: Owner/operator name: GEORGE ARTH Owner/operator address: NOT REQUIRED NOT REQUIRED, ME 99999 Owner/operator country: Not reported Owner/operator telephone: (415) 555-1212 Legal status: Private Owner/Operator Type: Owner Owner/Op start date: Not reported Owner/Op end date: Not reported Owner/operator name: NOT REQUIRED Owner/operator address: NOT REQUIRED NOT REQUIRED, ME 99999 Owner/operator country: Not reported Owner/operator telephone: (415) 555-1212 Legal status: Private Owner/Operator Type: Operator Owner/Op start date: Not reported Owner/Op end date: Not reported		

Map ID
Direction
Distance
Elevation

MAP FINDINGS

Site

Database(s)

EDR ID Number
EPA ID Number

GEO V ARTH AND SON (Continued)

1000135284

Handler Activities Summary:

U.S. importer of hazardous waste: No
Mixed waste (haz. and radioactive): No
Recycler of hazardous waste: No
Transporter of hazardous waste: No
Treater, storer or disposer of HW: No
Underground injection activity: No
On-site burner exemption: No
Furnace exemption: No
Used oil fuel burner: No
Used oil processor: No
User oil refiner: No
Used oil fuel marketer to burner: No
Used oil Specification marketer: No
Used oil transfer facility: No
Used oil transporter: No

Violation Status: No violations found

HAZNET:

envid: 1000135284
Year: 2013
GEPAID: CAD028774792
Contact: RON ARTH
Telephone: 5108362535
Mailing Name: Not reported
Mailing Address: 110 10TH ST
Mailing City,St,Zip: OAKLAND, CA 946074804
Gen County: Alameda
TSD EPA ID: NVT330010000
TSD County: 99
Waste Category: Not reported
Disposal Method: Other Recovery Of Reclamation For Reuse Including Acid Regeneration,
Organics Recovery Ect
Tons: 0.1251
Facility County: Not reported

envid: 1000135284
Year: 2013
GEPAID: CAD028774792
Contact: RON ARTH
Telephone: 5108362535
Mailing Name: Not reported
Mailing Address: 110 10TH ST
Mailing City,St,Zip: OAKLAND, CA 946074804
Gen County: Alameda
TSD EPA ID: CAT080012602
TSD County: Solano
Waste Category: Not reported
Disposal Method: Storage, Bulking, And/Or Transfer Off Site--No Treatment/Reovery
(H010-H129) Or (H131-H135)
Tons: 0.126
Facility County: Not reported

envid: 1000135284
Year: 2012
GEPAID: CAD028774792

Map ID
Direction
Distance
Elevation

MAP FINDINGS

Site

Database(s)

EDR ID Number
EPA ID Number

GEO V ARTH AND SON (Continued)

1000135284

Contact: RON ARTH
Telephone: 5108362535
Mailing Name: Not reported
Mailing Address: 110 10TH ST
Mailing City,St,Zip: OAKLAND, CA 946074804
Gen County: Alameda
TSD EPA ID: NVT330010000
TSD County: 99
Waste Category: Not reported
Disposal Method: Other Recovery Of Reclamation For Reuse Including Acid Regeneration,
Organics Recovery Ect
Tons: 0.1251
Facility County: Alameda

envid: 1000135284
Year: 2011
GEPAID: CAD028774792
Contact: RON ARTH
Telephone: 5108362535
Mailing Name: Not reported
Mailing Address: 110 10TH ST
Mailing City,St,Zip: OAKLAND, CA 946074804
Gen County: Not reported
TSD EPA ID: NVT330010000
TSD County: Not reported
Waste Category: Organic liquids with metals (Alkaline solution (pH >= 12.5) with
metals)
Disposal Method: Other Recovery Of Reclamation For Reuse Including Acid Regeneration,
Organics Recovery Ect
Tons: 0.05
Facility County: Alameda

envid: 1000135284
Year: 2011
GEPAID: CAD028774792
Contact: RON ARTH
Telephone: 5108362535
Mailing Name: Not reported
Mailing Address: 110 10TH ST
Mailing City,St,Zip: OAKLAND, CA 946074804
Gen County: Not reported
TSD EPA ID: CA0000084517
TSD County: Not reported
Waste Category: Other organic solids
Disposal Method: Storage, Bulking, And/Or Transfer Off Site--No Treatment/Reovery
(H010-H129) Or (H131-H135)
Tons: 0.1
Facility County: Alameda

[Click this hyperlink](#) while viewing on your computer to access
32 additional CA_HAZNET: record(s) in the EDR Site Report.

Map ID
Direction
Distance
Elevation

MAP FINDINGS

Site

Database(s)

EDR ID Number
EPA ID Number

K51
North
1/8-1/4
0.145 mi.
763 ft.
QUALITY TUN UP
246-14TH ST.
OAKLAND, CA 94612
Site 4 of 6 in cluster K

HIST UST
U001599413
N/A

Relative:
Higher

HIST UST:

Actual:
38 ft.

Region: STATE
Facility ID: 00000053143
Facility Type: Other
Other Type: AUTO SVC
Contact Name: JIM KILLIN
Telephone: 4089858863
Owner Name: QUALITY TUN UP INC.
Owner Address: 2142 THE ALAMEDA
Owner City,St,Zip: SAN JOSE, CA 95126
Total Tanks: 0004

Tank Num: 001
Container Num: 1
Year Installed: Not reported
Tank Capacity: 00000000
Tank Used for: WASTE
Type of Fuel: WASTE OIL
Container Construction Thickness: Not reported
Leak Detection: None

Tank Num: 002
Container Num: 2
Year Installed: Not reported
Tank Capacity: 00000000
Tank Used for: PRODUCT
Type of Fuel: PREMIUM
Container Construction Thickness: Not reported
Leak Detection: None

Tank Num: 003
Container Num: 3
Year Installed: Not reported
Tank Capacity: 00000000
Tank Used for: PRODUCT
Type of Fuel: REGULAR
Container Construction Thickness: Not reported
Leak Detection: None

Tank Num: 004
Container Num: 04
Year Installed: Not reported
Tank Capacity: 00000000
Tank Used for: PRODUCT
Type of Fuel: UNLEADED
Container Construction Thickness: Not reported
Leak Detection: None

Map ID
Direction
Distance
Elevation

MAP FINDINGS

Site

Database(s)

EDR ID Number
EPA ID Number

K52
North
1/8-1/4
0.145 mi.
763 ft.

QUALITY TUNE UP
246 14TH ST
OAKLAND, CA 94612

Site 5 of 6 in cluster K

HIST CORTESE
LUST
Alameda County CS

S102435544
N/A

Relative:
Higher

HIST CORTESE:

Region: CORTESE
Facility County Code: 1
Reg By: LTNKA
Reg Id: 01-2039

Actual:
38 ft.

LUST:

Region: STATE
Global Id: T0600101884
Latitude: 37.802566
Longitude: -122.266002
Case Type: LUST Cleanup Site
Status: Completed - Case Closed
Status Date: 04/05/1995
Lead Agency: ALAMEDA COUNTY LOP
Case Worker: Not reported
Local Agency: Not reported
RB Case Number: 01-2039
LOC Case Number: RO0000601
File Location: Stored electronically as an E-file
Potential Media Affect: Other Groundwater (uses other than drinking water)
Potential Contaminants of Concern: Gasoline
Site History: Not reported

[Click here to access the California GeoTracker records for this facility:](#)

Contact:

Global Id: T0600101884
Contact Type: Regional Board Caseworker
Contact Name: Cherie McCaulou
Organization Name: SAN FRANCISCO BAY RWQCB (REGION 2)
Address: 1515 CLAY STREET, SUITE 1400
City: OAKLAND
Email: cmccaulou@waterboards.ca.gov
Phone Number: Not reported

Status History:

Global Id: T0600101884
Status: Open - Case Begin Date
Status Date: 12/11/1991

Global Id: T0600101884
Status: Completed - Case Closed
Status Date: 04/05/1995

Regulatory Activities:

Global Id: T0600101884
Action Type: REMEDIATION
Date: 09/09/9999
Action: Excavation

Global Id: T0600101884

Map ID
Direction
Distance
Elevation

MAP FINDINGS

Site

Database(s)

EDR ID Number
EPA ID Number

QUALITY TUNE UP (Continued)

S102435544

Action Type: Other
Date: 12/11/1991
Action: Leak Reported

LUST REG 2:

Region: 2
Facility Id: 01-2039
Facility Status: Case Closed
Case Number: 1098
How Discovered: OM
Leak Cause: UNK
Leak Source: UNK
Date Leak Confirmed: Not reported
Oversight Program: LUST
Prelim. Site Assessment Workplan Submitted: Not reported
Preliminary Site Assessment Began: Not reported
Pollution Characterization Began: Not reported
Pollution Remediation Plan Submitted: Not reported
Date Remediation Action Underway: Not reported
Date Post Remedial Action Monitoring Began: Not reported

Alameda County CS:

Status: Case Closed
Record Id: RO0000601
PE: 5602

K53
North
1/8-1/4
0.145 mi.
763 ft.

MANN LOUIS
246 14TH ST
OAKLAND, CA
Site 6 of 6 in cluster K

EDR US Hist Cleaners **1009140832**
N/A

Relative:
Higher

EDR Historical Cleaners:
Name: MANN LOUIS
Year: 1933
Type: CLOTHES PRESSERS AND CLEANERS

Actual:
38 ft.

O54
WNW
1/8-1/4
0.147 mi.
778 ft.

288 11TH ST
OAKLAND, CA 94607
Site 1 of 5 in cluster O

EDR US Hist Auto Stat **1015390789**
N/A

Relative:
Higher

EDR Historical Auto Stations:
Name: OAKLAND AUTO PARTS & TIRES
Year: 2001
Address: 288 11TH ST
Name: OAKLAND AUTO PARTS & TIRES
Year: 2002
Address: 288 11TH ST
Name: OAKLAND AUTO PARTS
Year: 2003

Actual:
40 ft.

Map ID
Direction
Distance
Elevation

MAP FINDINGS

Site

Database(s)

EDR ID Number
EPA ID Number

(Continued)

1015390789

Address: 288 11TH ST

O55
WNW
1/8-1/4
0.150 mi.
793 ft.

CARR S BRAKE SERVICE
290 11TH ST
OAKLAND, CA
Site 2 of 5 in cluster O

EDR US Hist Auto Stat 1009012208
N/A

Relative:
Higher

EDR Historical Auto Stations:

Name: CARR S BRAKE SERVICE

Year: 1928

Actual:
40 ft.

Type: AUTOMOBILE REPAIRING AND SERVICE STATIONS

O56
WNW
1/8-1/4
0.150 mi.
794 ft.

CLOVER LEAF AUTO BODY & FENDER WORKS
288 11TH PHONE LAKESIDE 1550
OAKLAND, CA
Site 3 of 5 in cluster O

EDR US Hist Auto Stat 1009012211
N/A

Relative:
Higher

EDR Historical Auto Stations:

Name: CLOVER LEAF AUTO BODY & FENDER WORKS

Year: 1928

Actual:
40 ft.

Type: AUTOMOBILE REPAIRING AND SERVICE STATIONS

P57
NW
1/8-1/4
0.151 mi.
796 ft.

283 13TH ST
OAKLAND, CA 94612
Site 1 of 2 in cluster P

EDR US Hist Auto Stat 1015388490
N/A

Relative:
Higher

EDR Historical Auto Stations:

Name: RELUBE

Year: 2004

Actual:
39 ft.

Address: 283 13TH ST

Name: RELUBE

Year: 2005

Address: 283 13TH ST

Name: RELUBE

Year: 2006

Address: 283 13TH ST

P58
NW
1/8-1/4
0.151 mi.
796 ft.

FRANK G MAR COMMUNITY HOUSING
283 13TH ST
OAKLAND, CA 94612
Site 2 of 2 in cluster P

SLIC S106784884
Alameda County CS N/A

Relative:
Higher

SLIC:

Region:

STATE

Facility Status:

Completed - Case Closed

Actual:
39 ft.

Status Date:

06/26/1996

Map ID
Direction
Distance
Elevation

MAP FINDINGS

Site

Database(s)

EDR ID Number
EPA ID Number

FRANK G MAR COMMUNITY HOUSING (Continued)

S106784884

Global Id: T06019767396
Lead Agency: ALAMEDA COUNTY LOP
Lead Agency Case Number: RO0002829
Latitude: 37.802103
Longitude: -122.26767
Case Type: Cleanup Program Site
Case Worker: Not reported
Local Agency: Not reported
RB Case Number: NA
File Location: Stored electronically as an E-file
Potential Media Affected: Other Groundwater (uses other than drinking water)
Potential Contaminants of Concern: Dioxin / Furans, Other Chlorinated Hydrocarbons
Site History: Not reported

[Click here to access the California GeoTracker records for this facility:](#)

Alameda County CS:

Status: Pollution Characterization
Record Id: RO0002829
PE: 5502

Status: Case Closed
Record Id: RO0002829
PE: 5502

**59
East
1/8-1/4
0.152 mi.
802 ft.**

**FIRE ALARM STATION
1310 OAK ST
OAKLAND, CA 94612**

**HIST CORTESE
LUST
Alameda County CS
SWEEPS UST
HAZNET**

**U003713696
N/A**

**Relative:
Lower**

HIST CORTESE:

Region: CORTESE
Facility County Code: 1
Reg By: LTNKA
Reg Id: 01-1837

**Actual:
27 ft.**

LUST:

Region: STATE
Global Id: T0600101703
Latitude: 37.800428
Longitude: -122.2632162
Case Type: LUST Cleanup Site
Status: Completed - Case Closed
Status Date: 05/04/1994
Lead Agency: ALAMEDA COUNTY LOP
Case Worker: Not reported
Local Agency: Not reported
RB Case Number: 01-1837
LOC Case Number: RO0000779
File Location: Stored electronically as an E-file
Potential Media Affect: Soil
Potential Contaminants of Concern: Diesel
Site History: Not reported

[Click here to access the California GeoTracker records for this facility:](#)

Map ID
Direction
Distance
Elevation

MAP FINDINGS

Site

Database(s)

EDR ID Number
EPA ID Number

FIRE ALARM STATION (Continued)

U003713696

Contact:

Global Id: T0600101703
Contact Type: Regional Board Caseworker
Contact Name: Cherie McCaulou
Organization Name: SAN FRANCISCO BAY RWQCB (REGION 2)
Address: 1515 CLAY STREET, SUITE 1400
City: OAKLAND
Email: cmccaulou@waterboards.ca.gov
Phone Number: Not reported

Status History:

Global Id: T0600101703
Status: Open - Case Begin Date
Status Date: 07/30/1993

Global Id: T0600101703
Status: Completed - Case Closed
Status Date: 05/04/1994

Regulatory Activities:

Global Id: T0600101703
Action Type: REMEDIATION
Date: 09/09/9999
Action: Excavation

Global Id: T0600101703
Action Type: Other
Date: 07/30/1993
Action: Leak Reported

LUST REG 2:

Region: 2
Facility Id: 01-1837
Facility Status: Case Closed
Case Number: 4605
How Discovered: Tank Closure
Leak Cause: UNK
Leak Source: Tank
Date Leak Confirmed: 8/11/1993
Oversight Program: LUST
Prelim. Site Assessment Workplan Submitted: Not reported
Preliminary Site Assessment Began: Not reported
Pollution Characterization Began: Not reported
Pollution Remediation Plan Submitted: Not reported
Date Remediation Action Underway: Not reported
Date Post Remedial Action Monitoring Began: Not reported

Alameda County CS:

Status: Case Closed
Record Id: RO0000779
PE: 5602

SWEEPS UST:

Map ID
Direction
Distance
Elevation

MAP FINDINGS

Site

Database(s)

EDR ID Number
EPA ID Number

FIRE ALARM STATION (Continued)

U003713696

Status: Not reported
Comp Number: 4599
Number: Not reported
Board Of Equalization: Not reported
Referral Date: Not reported
Action Date: Not reported
Created Date: Not reported
Owner Tank Id: Not reported
SWRCB Tank Id: 01-000-004599-000001
Tank Status: Not reported
Capacity: 1
Active Date: Not reported
Tank Use: M.V. FUEL
STG: PRODUCT
Content: DIESEL
Number Of Tanks: 1

HAZNET:

envid: U003713696
Year: 2013
GEPAID: CAL000383466
Contact: NANCY HUMPHREY
Telephone: 5102386259
Mailing Name: Not reported
Mailing Address: 250 FRANK H OGAWA PLAZA STE 5301
Mailing City,St,Zip: OAKLAND, CA 946120000
Gen County: Alameda
TSD EPA ID: CAD028409019
TSD County: Los Angeles
Waste Category: Not reported
Disposal Method: Storage, Bulking, And/Or Transfer Off Site--No Treatment/Reovery (H010-H129) Or (H131-H135)
Tons: 0.1875
Facility County: Not reported

envid: U003713696
Year: 2013
GEPAID: CAL000383466
Contact: NANCY HUMPHREY
Telephone: 5102386259
Mailing Name: Not reported
Mailing Address: 250 FRANK H OGAWA PLAZA STE 5301
Mailing City,St,Zip: OAKLAND, CA 946120000
Gen County: Alameda
TSD EPA ID: CAD028409019
TSD County: Los Angeles
Waste Category: Not reported
Disposal Method: Fuel Blending Prior To Energy Recovery At Another Site
Tons: 0.0825
Facility County: Not reported

envid: U003713696
Year: 2013
GEPAID: CAL000383466
Contact: NANCY HUMPHREY
Telephone: 5102386259
Mailing Name: Not reported

Map ID
Direction
Distance
Elevation

MAP FINDINGS

Site

Database(s)

EDR ID Number
EPA ID Number

FIRE ALARM STATION (Continued)

U003713696

Mailing Address: 250 FRANK H OGAWA PLAZA STE 5301
Mailing City,St,Zip: OAKLAND, CA 946120000
Gen County: Alameda
TSD EPA ID: CAD028409019
TSD County: Los Angeles
Waste Category: Not reported
Disposal Method: Storage, Bulking, And/Or Transfer Off Site--No Treatment/Reovery
(H010-H129) Or (H131-H135)
Tons: 0.125
Facility County: Not reported

envid: U003713696
Year: 2013
GEPAID: CAL000383466
Contact: NANCY HUMPHREY
Telephone: 5102386259
Mailing Name: Not reported
Mailing Address: 250 FRANK H OGAWA PLAZA STE 5301
Mailing City,St,Zip: OAKLAND, CA 946120000
Gen County: Alameda
TSD EPA ID: CAD028409019
TSD County: Los Angeles
Waste Category: Not reported
Disposal Method: Storage, Bulking, And/Or Transfer Off Site--No Treatment/Reovery
(H010-H129) Or (H131-H135)
Tons: 0.0834
Facility County: Not reported

60
South
1/8-1/4
0.154 mi.
814 ft.

NO O-LAY CLEANERS
148 9TH ST
OAKLAND, CA

EDR US Hist Cleaners 1009141559
N/A

Relative:
Lower

EDR Historical Cleaners:

Name: NO O-LAY CLEANERS
Year: 1967

Actual:
35 ft.

Type: CLEANERS AND DYERS

N61
SSE
1/8-1/4
0.154 mi.
815 ft.

JOHNSON F E
1007 OAK ST
OAKLAND, CA

EDR US Hist Cleaners 1009142897
N/A

Site 3 of 3 in cluster N

Relative:
Lower

EDR Historical Cleaners:

Name: JOHNSON F E
Year: 1925

Actual:
33 ft.

Type: CLEANERS DYERS AND PRESSERS

Map ID
Direction
Distance
Elevation

MAP FINDINGS

EDR ID Number
EPA ID Number

Q62
NNW
1/8-1/4
0.156 mi.
825 ft.

TIME OIL COMPANY
255 14TH
OAKLAND, CA

HIST CORTESE

S102439119
N/A

Site 1 of 3 in cluster Q

Relative:
Higher

HIST CORTESE:
Region: CORTESE
Facility County Code: 1
Reg By: LTNKA
Reg Id: 01-1486

Actual:
38 ft.

L63
ESE
1/8-1/4
0.159 mi.
839 ft.

HAM A G
79 12TH ST
OAKLAND, CA

EDR US Hist Auto Stat

1009013795
N/A

Site 2 of 2 in cluster L

Relative:
Lower

EDR Historical Auto Stations:
Name: HAM A G
Year: 1925
Type: AUTOMOBILE REPAIRERS

Actual:
28 ft.

Name: HUSMANN J A
Year: 1933
Type: AUTOMOBILE REPAIRING

R64
WNW
1/8-1/4
0.162 mi.
854 ft.

JOHNSON REYNOLD C CO
301 12TH ST
OAKLAND, CA

EDR US Hist Auto Stat

1009011716
N/A

Site 1 of 2 in cluster R

Relative:
Higher

EDR Historical Auto Stations:
Name: JOHNSON REYNOLD C CO
Year: 1943
Type: AUTOMOBILE REPAIRING

Actual:
40 ft.

R65
WNW
1/8-1/4
0.162 mi.
854 ft.

COCHRAN & CELLI
301 12TH ST
OAKLAND, CA 94607

RCRA-SQG
FINDS
CA FID UST
HIST UST
SWEEPS UST
HAZNET

1000244019
CAD006909907

Site 2 of 2 in cluster R

Relative:
Higher

RCRA-SQG:
Date form received by agency: 10/03/1985
Facility name: COCHRAN & CELLI
Facility address: 301 12TH ST
OAKLAND, CA 94607
EPA ID: CAD006909907
Contact: ENVIRONMENTAL MANAGER
Contact address: 301 12TH ST
OAKLAND, CA 94607
Contact country: US
Contact telephone: (415) 444-0055
Contact email: Not reported

Actual:
40 ft.

Map ID
Direction
Distance
Elevation

MAP FINDINGS

Site

Database(s)

EDR ID Number
EPA ID Number

COCHRAN & CELLI (Continued)

1000244019

EPA Region: 09
Classification: Small Small Quantity Generator
Description: Handler: generates more than 100 and less than 1000 kg of hazardous waste during any calendar month and accumulates less than 6000 kg of hazardous waste at any time; or generates 100 kg or less of hazardous waste during any calendar month, and accumulates more than 1000 kg of hazardous waste at any time

Owner/Operator Summary:

Owner/operator name: NOT REQUIRED
Owner/operator address: NOT REQUIRED
NOT REQUIRED, ME 99999
Owner/operator country: Not reported
Owner/operator telephone: (415) 555-1212
Legal status: Private
Owner/Operator Type: Owner
Owner/Op start date: Not reported
Owner/Op end date: Not reported

Owner/operator name: NOT REQUIRED
Owner/operator address: NOT REQUIRED
NOT REQUIRED, ME 99999
Owner/operator country: Not reported
Owner/operator telephone: (415) 555-1212
Legal status: Private
Owner/Operator Type: Operator
Owner/Op start date: Not reported
Owner/Op end date: Not reported

Handler Activities Summary:

U.S. importer of hazardous waste: No
Mixed waste (haz. and radioactive): No
Recycler of hazardous waste: No
Transporter of hazardous waste: No
Treater, storer or disposer of HW: No
Underground injection activity: No
On-site burner exemption: No
Furnace exemption: No
Used oil fuel burner: No
Used oil processor: No
Used oil refiner: No
Used oil fuel marketer to burner: No
Used oil Specification marketer: No
Used oil transfer facility: No
Used oil transporter: No

Violation Status: No violations found

FINDS:

Registry ID: 110002629996

Environmental Interest/Information System

RCRAInfo is a national information system that supports the Resource Conservation and Recovery Act (RCRA) program through the tracking of events and activities related to facilities that generate, transport, and treat, store, or dispose of hazardous waste. RCRAInfo allows RCRA

Map ID
Direction
Distance
Elevation

MAP FINDINGS

Site

Database(s)

EDR ID Number
EPA ID Number

COCHRAN & CELLI (Continued)

1000244019

program staff to track the notification, permit, compliance, and corrective action activities required under RCRA.

CRITERIA AND HAZARDOUS AIR POLLUTANT INVENTORY

CA FID UST:

Facility ID: 01002605
Regulated By: UTNKA
Regulated ID: 00013121
Cortese Code: Not reported
SIC Code: Not reported
Facility Phone: 4154440055
Mail To: Not reported
Mailing Address: P O BOX
Mailing Address 2: Not reported
Mailing City,St,Zip: OAKLAND 94607
Contact: Not reported
Contact Phone: Not reported
DUNS Number: Not reported
NPDES Number: Not reported
EPA ID: Not reported
Comments: Not reported
Status: Active

HIST UST:

Region: STATE
Facility ID: 00000013121
Facility Type: Other
Other Type: AUTO DEALER
Contact Name: A. STEVE SIMI
Telephone: 4154440055
Owner Name: COCHRAN & CELLI INC.
Owner Address: 301 12TH STREET
Owner City,St,Zip: OAKLAND, CA 94607
Total Tanks: 0001

Tank Num: 001
Container Num: 1
Year Installed: Not reported
Tank Capacity: 00002000
Tank Used for: PRODUCT
Type of Fuel: UNLEADED
Container Construction Thickness: Not reported
Leak Detection: Stock Inventor

SWEEPS UST:

Status: Active
Comp Number: 13121
Number: 9
Board Of Equalization: 44-000197
Referral Date: 07-01-85
Action Date: Not reported
Created Date: 02-29-88
Owner Tank Id: 1
SWRCB Tank Id: 01-000-013121-000001

Map ID
Direction
Distance
Elevation

MAP FINDINGS

Site

Database(s)

EDR ID Number
EPA ID Number

COCHRAN & CELLI (Continued)

1000244019

Tank Status: A
Capacity: 2000
Active Date: 07-01-85
Tank Use: M.V. FUEL
STG: P
Content: REG UNLEADED
Number Of Tanks: 1

HAZNET:

envid: 1000244019
Year: 2000
GEPAID: CAD006909907
Contact: GREG JAMES
Telephone: --
Mailing Name: Not reported
Mailing Address: 301 12TH ST
Mailing City,St,Zip: OAKLAND, CA 946070000
Gen County: Not reported
TSD EPA ID: CA0000084517
TSD County: Not reported
Waste Category: Aqueous solution with total organic residues less than 10 percent
Disposal Method: Transfer Station
Tons: 0.41
Facility County: Alameda

envid: 1000244019
Year: 2000
GEPAID: CAD006909907
Contact: GREG JAMES
Telephone: --
Mailing Name: Not reported
Mailing Address: 301 12TH ST
Mailing City,St,Zip: OAKLAND, CA 946070000
Gen County: Not reported
TSD EPA ID: CA0000084517
TSD County: Not reported
Waste Category: Aqueous solution with total organic residues less than 10 percent
Disposal Method: Treatment, Tank
Tons: 1.07
Facility County: Alameda

envid: 1000244019
Year: 1999
GEPAID: CAD006909907
Contact: Not reported
Telephone: 0000000000
Mailing Name: Not reported
Mailing Address: 301 12TH ST
Mailing City,St,Zip: OAKLAND, CA 946070000
Gen County: Not reported
TSD EPA ID: CA0000084517
TSD County: Not reported
Waste Category: Oxygenated solvents (acetone, butanol, ethyl acetate, etc.)
Disposal Method: Transfer Station
Tons: .0180
Facility County: 1

Map ID
Direction
Distance
Elevation

MAP FINDINGS

Site

Database(s)

EDR ID Number
EPA ID Number

COCHRAN & CELLI (Continued)

1000244019

envid: 1000244019
Year: 1999
GEPID: CAD006909907
Contact: Not reported
Telephone: 0000000000
Mailing Name: Not reported
Mailing Address: 301 12TH ST
Mailing City,St,Zip: OAKLAND, CA 946070000
Gen County: Not reported
TSD EPA ID: CA0000084517
TSD County: Not reported
Waste Category: Aqueous solution with total organic residues less than 10 percent
Disposal Method: Treatment, Tank
Tons: .0333
Facility County: 1

envid: 1000244019
Year: 1998
GEPID: CAD006909907
Contact: Not reported
Telephone: 0000000000
Mailing Name: Not reported
Mailing Address: 301 12TH ST
Mailing City,St,Zip: OAKLAND, CA 946070000
Gen County: Not reported
TSD EPA ID: CAD980887418
TSD County: Not reported
Waste Category: Aqueous solution with total organic residues less than 10 percent
Disposal Method: Transfer Station
Tons: 1.4178
Facility County: 1

[Click this hyperlink](#) while viewing on your computer to access
19 additional CA_HAZNET: record(s) in the EDR Site Report.

Q66
North
1/8-1/4
0.165 mi.
873 ft.

DILLIO MICHL
1420 ALICE ST
OAKLAND, CA
Site 2 of 3 in cluster Q

EDR US Hist Cleaners **1009141079**
N/A

Relative:
Higher

EDR Historical Cleaners:
Name: DILLIO MICHL
Year: 1933
Type: CLOTHES PRESSERS AND CLEANERS

Actual:
38 ft.

O67
WNW
1/8-1/4
0.166 mi.
875 ft.

HALL & MASON
301 11TH ST
OAKLAND, CA
Site 4 of 5 in cluster O

EDR US Hist Auto Stat **1009014601**
N/A

Relative:
Higher

EDR Historical Auto Stations:
Name: HALL & MASON
Year: 1933
Type: GASOLINE AND OIL SERVICE STATIONS

Actual:
40 ft.

Map ID
Direction
Distance
Elevation

MAP FINDINGS

EDR ID Number
EPA ID Number

Q68 NNW 1/8-1/4 0.168 mi. 888 ft.	VANITY CLEANERS 268 14TH ST OAKLAND, CA Site 3 of 3 in cluster Q	EDR US Hist Cleaners	1009139994 N/A
--	---	-----------------------------	---------------------------------

Relative: Higher	EDR Historical Cleaners:
	Name: VANITY CLEANERS
	Year: 1967
Actual: 38 ft.	Type: CLEANERS AND DYERS

O69 WNW 1/8-1/4 0.171 mi. 904 ft.	BON AMI CLEANERS & DYERS 305 11TH ST OAKLAND, CA Site 5 of 5 in cluster O	EDR US Hist Cleaners	1009142505 N/A
--	--	-----------------------------	---------------------------------

Relative: Higher	EDR Historical Cleaners:
	Name: BON AMI CLEANERS & DYERS
	Year: 1925
Actual: 41 ft.	Type: CLEANERS DYERS AND PRESSERS

70 WNW 1/8-1/4 0.174 mi. 919 ft.	GETZ F J 307 11TH ST OAKLAND, CA	EDR US Hist Auto Stat	1009014002 N/A
---	---	------------------------------	---------------------------------

Relative: Higher	EDR Historical Auto Stations:
	Name: GETZ F J
	Year: 1928
Actual: 41 ft.	Type: AUTOMOBILE REPAIRING AND SERVICE STATIONS

S71 ENE 1/8-1/4 0.178 mi. 938 ft.	GODDARD SERVICE STATION 101 14TH ST OAKLAND, CA Site 1 of 2 in cluster S	EDR US Hist Auto Stat	1009012234 N/A
--	---	------------------------------	---------------------------------

Relative: Lower	EDR Historical Auto Stations:
	Name: GODDARD SERVICE STATION
	Year: 1928
Actual: 26 ft.	Type: GASOLINE AND OIL SERVICE STATIONS

S72 ENE 1/8-1/4 0.179 mi. 945 ft.	NICHOLS M D 100 14TH ST OAKLAND, CA Site 2 of 2 in cluster S	EDR US Hist Auto Stat	1009013865 N/A
--	---	------------------------------	---------------------------------

Relative: Lower	EDR Historical Auto Stations:
	Name: JONES MERLE
	Year: 1928
Actual: 26 ft.	Type: GASOLINE AND OIL SERVICE STATIONS

Map ID
Direction
Distance
Elevation

MAP FINDINGS

Site

Database(s)

EDR ID Number
EPA ID Number

NICHOLS M D (Continued)

1009013865

Name: CRABTREE & DUNN
Year: 1933
Type: GASOLINE AND OIL SERVICE STATIONS

Name: NICHOLS M D
Year: 1943
Type: GASOLINE AND OIL SERVICE STATIONS

T73
West
1/8-1/4
0.180 mi.
952 ft.

1013 HARRISON ST
OAKLAND, CA 94607

EDR US Hist Auto Stat 1015127346
N/A

Site 1 of 2 in cluster T

Relative:
Higher

EDR Historical Auto Stations:
Name: CENTRAL AUTO SERVICE INC
Year: 2006

Actual:
40 ft.

Address: 1013 HARRISON ST

74
NW
1/8-1/4
0.182 mi.
961 ft.

MARKOVITS DAVID
1331 HARRISON ST
OAKLAND, CA

EDR US Hist Auto Stat 1009012691
N/A

Relative:
Higher

EDR Historical Auto Stations:
Name: BRENNER BROS
Year: 1928
Type: GASOLINE AND OIL SERVICE STATIONS

Actual:
39 ft.

Name: MARKOVITS DAVID
Year: 1933
Type: GASOLINE AND OIL SERVICE STATIONS

T75
West
1/8-1/4
0.189 mi.
998 ft.

OAKLAND NATIONAL ENGRAVING CO INC
307 10TH ST
OAKLAND, CA 94607

RCRA-SQG 1000277308
FINDS CAD009185307

Site 2 of 2 in cluster T

Relative:
Higher

RCRA-SQG:
Date form received by agency: 09/01/1996
Facility name: OAKLAND NATIONAL ENGRAVING CO INC
Facility address: 307 10TH ST
OAKLAND, CA 94607
EPA ID: CAD009185307
Mailing address: P.O. BOX SECOND HUNDRED THIRTY
OAKLAND, CA 94604
Contact: Not reported
Contact address: Not reported
Not reported
Contact country: Not reported
Contact telephone: Not reported
Contact email: Not reported
EPA Region: 09

Actual:
40 ft.

Map ID
Direction
Distance
Elevation

MAP FINDINGS

Site

Database(s)

EDR ID Number
EPA ID Number

OAKLAND NATIONAL ENGRAVING CO INC (Continued)

1000277308

Land type: Facility is not located on Indian land. Additional information is not known.
Classification: Small Small Quantity Generator
Description: Handler: generates more than 100 and less than 1000 kg of hazardous waste during any calendar month and accumulates less than 6000 kg of hazardous waste at any time; or generates 100 kg or less of hazardous waste during any calendar month, and accumulates more than 1000 kg of hazardous waste at any time

Owner/Operator Summary:

Owner/operator name: NOT REQUIRED
Owner/operator address: NOT REQUIRED
NOT REQUIRED, ME 99999
Owner/operator country: Not reported
Owner/operator telephone: (415) 555-1212
Legal status: Private
Owner/Operator Type: Operator
Owner/Op start date: Not reported
Owner/Op end date: Not reported

Owner/operator name: EDWARD R. KOZEL PRESIDENT
Owner/operator address: NOT REQUIRED
NOT REQUIRED, ME 99999
Owner/operator country: Not reported
Owner/operator telephone: (415) 555-1212
Legal status: Private
Owner/Operator Type: Owner
Owner/Op start date: Not reported
Owner/Op end date: Not reported

Handler Activities Summary:

U.S. importer of hazardous waste: No
Mixed waste (haz. and radioactive): No
Recycler of hazardous waste: No
Transporter of hazardous waste: No
Treater, storer or disposer of HW: No
Underground injection activity: No
On-site burner exemption: No
Furnace exemption: No
Used oil fuel burner: No
Used oil processor: No
Used oil refiner: No
Used oil fuel marketer to burner: No
Used oil Specification marketer: No
Used oil transfer facility: No
Used oil transporter: No

Historical Generators:

Date form received by agency: 09/01/1996
Site name: OAKLAND NATIONAL ENGRAVING CO INC
Classification: Small Quantity Generator

Date form received by agency: 08/18/1980
Site name: OAKLAND NATIONAL ENGRAVING CO INC
Classification: Large Quantity Generator

Violation Status: No violations found

Map ID
Direction
Distance
Elevation

MAP FINDINGS

Site

Database(s)

EDR ID Number
EPA ID Number

OAKLAND NATIONAL ENGRAVING CO INC (Continued)

1000277308

Evaluation Action Summary:

Evaluation date: 11/17/1993
Evaluation: COMPLIANCE EVALUATION INSPECTION ON-SITE
Area of violation: Not reported
Date achieved compliance: Not reported
Evaluation lead agency: State Contractor/Grantee

Evaluation date: 06/30/1992
Evaluation: COMPLIANCE EVALUATION INSPECTION ON-SITE
Area of violation: Not reported
Date achieved compliance: Not reported
Evaluation lead agency: State Contractor/Grantee

Evaluation date: 01/08/1992
Evaluation: COMPLIANCE EVALUATION INSPECTION ON-SITE
Area of violation: Not reported
Date achieved compliance: Not reported
Evaluation lead agency: State Contractor/Grantee

FINDS:

Registry ID: 110002636005

Environmental Interest/Information System

RCRAInfo is a national information system that supports the Resource Conservation and Recovery Act (RCRA) program through the tracking of events and activities related to facilities that generate, transport, and treat, store, or dispose of hazardous waste. RCRAInfo allows RCRA program staff to track the notification, permit, compliance, and corrective action activities required under RCRA.

76
SSE
1/8-1/4
0.193 mi.
1017 ft.

ARNEY ERNEST
100 9TH AVE
OAKLAND, CA

EDR US Hist Auto Stat 1009012602
N/A

Relative:
Lower

EDR Historical Auto Stations:

Name: ARNEY ERNEST
Year: 1933

Actual:
33 ft.

Type: GASOLINE AND OIL SERVICE STATIONS

77
NNE
1/8-1/4
0.198 mi.
1046 ft.

BIG THREE AUTO SERVICE
1501 JACKSON ST
OAKLAND, CA

EDR US Hist Auto Stat 1009013387
N/A

Relative:
Lower

EDR Historical Auto Stations:

Name: BIG THREE AUTO SERVICE
Year: 1967

Actual:
34 ft.

Type: AUTOMOBILE REPAIRING

Map ID
Direction
Distance
Elevation

MAP FINDINGS

EDR ID Number
EPA ID Number

U78
NNW
1/8-1/4
0.199 mi.
1053 ft.

CRABTREE M A
1400 HARRISON ST
OAKLAND, CA

EDR US Hist Auto Stat

1009012712
N/A

Relative:
Higher

EDR Historical Auto Stations:

Name: ARENA & CARLEN
Year: 1928
Type: GASOLINE AND OIL SERVICE STATIONS

Actual:
39 ft.

Name: CRABTREE M A
Year: 1933
Type: GASOLINE AND OIL SERVICE STATIONS

V79
SW
1/8-1/4
0.201 mi.
1063 ft.

OAKLAND FIRE STATION #12
822 ALICE ST
OAKLAND, CA 94607

HIST CORTESE
LUST
Alameda County CS

U003713310
N/A

Relative:
Lower

HIST CORTESE:

Region: CORTESE
Facility County Code: 1
Reg By: LTNKA
Reg Id: 01-0626

Actual:
35 ft.

LUST:

Region: STATE
Global Id: T0600100576
Latitude: 37.798722
Longitude: -122.268401
Case Type: LUST Cleanup Site
Status: Completed - Case Closed
Status Date: 06/09/1995
Lead Agency: ALAMEDA COUNTY LOP
Case Worker: Not reported
Local Agency: Not reported
RB Case Number: 01-0626
LOC Case Number: RO0001139
File Location: Stored electronically as an E-file
Potential Media Affect: Soil
Potential Contaminants of Concern: Waste Oil / Motor / Hydraulic / Lubricating
Site History: Not reported

[Click here to access the California GeoTracker records for this facility:](#)

Contact:

Global Id: T0600100576
Contact Type: Regional Board Caseworker
Contact Name: Cherie McCaulou
Organization Name: SAN FRANCISCO BAY RWQCB (REGION 2)
Address: 1515 CLAY STREET, SUITE 1400
City: OAKLAND
Email: cmccaulou@waterboards.ca.gov
Phone Number: Not reported

Status History:

Global Id: T0600100576

Map ID
Direction
Distance
Elevation

MAP FINDINGS

Site

Database(s)

EDR ID Number
EPA ID Number

OAKLAND FIRE STATION #12 (Continued)

U003713310

Status: Open - Case Begin Date
Status Date: 04/14/1989

Global Id: T0600100576
Status: Completed - Case Closed
Status Date: 06/09/1995

Regulatory Activities:
Global Id: T0600100576
Action Type: Other
Date: 04/14/1989
Action: Leak Reported

LUST REG 2:

Region: 2
Facility Id: 01-0626
Facility Status: Case Closed
Case Number: 3709
How Discovered: Tank Closure
Leak Cause: Structure Failure
Leak Source: Tank
Date Leak Confirmed: Not reported
Oversight Program: LUST
Prelim. Site Assessment Workplan Submitted: Not reported
Preliminary Site Assessment Began: 11/2/1989
Pollution Characterization Began: Not reported
Pollution Remediation Plan Submitted: Not reported
Date Remediation Action Underway: Not reported
Date Post Remedial Action Monitoring Began: Not reported

Alameda County CS:

Status: Case Closed
Record Id: RO0001139
PE: 5602

**W80
ESE
1/8-1/4
0.201 mi.
1063 ft.**

**COUNTY OF ALAMEDA GSA RENE C. DAVIDSON COURTHOUSE
1225 FALLON ST
OAKLAND, CA 94612
Site 1 of 3 in cluster W**

**RCRA-SQG 1000297250
FINDS CAD982469389
CA FID UST
HIST UST
SWEEPS UST**

**Relative:
Lower**

RCRA-SQG:
Date form received by agency: 02/07/1989
Facility name: ALAMEDA COURTHOUSE COUNTY OF
Facility address: 1225 FALLON ST
OAKLAND, CA 94612
EPA ID: CAD982469389
Mailing address: 4400 MACARTHUR BLVD
OAKLAND, CA 94619
Contact: ENVIRONMENTAL MANAGER
Contact address: 1225 FALLON ST
OAKLAND, CA 94612
Contact country: US
Contact telephone: (415) 530-9660
Contact email: Not reported

**Actual:
21 ft.**

Map ID
Direction
Distance
Elevation

MAP FINDINGS

Site

Database(s)

EDR ID Number
EPA ID Number

COUNTY OF ALAMEDA GSA RENE C. DAVIDSON COURTHOUSE (Continued)

1000297250

EPA Region: 09
Classification: Small Small Quantity Generator
Description: Handler: generates more than 100 and less than 1000 kg of hazardous waste during any calendar month and accumulates less than 6000 kg of hazardous waste at any time; or generates 100 kg or less of hazardous waste during any calendar month, and accumulates more than 1000 kg of hazardous waste at any time

Owner/Operator Summary:

Owner/operator name: NOT REQUIRED
Owner/operator address: NOT REQUIRED
NOT REQUIRED, ME 99999
Owner/operator country: Not reported
Owner/operator telephone: (415) 555-1212
Legal status: County
Owner/Operator Type: Operator
Owner/Op start date: Not reported
Owner/Op end date: Not reported

Owner/operator name: COUNTY OF ALAMEDA
Owner/operator address: NOT REQUIRED
NOT REQUIRED, ME 99999
Owner/operator country: Not reported
Owner/operator telephone: (415) 555-1212
Legal status: County
Owner/Operator Type: Owner
Owner/Op start date: Not reported
Owner/Op end date: Not reported

Handler Activities Summary:

U.S. importer of hazardous waste: No
Mixed waste (haz. and radioactive): No
Recycler of hazardous waste: No
Transporter of hazardous waste: No
Treater, storer or disposer of HW: No
Underground injection activity: No
On-site burner exemption: No
Furnace exemption: No
Used oil fuel burner: No
Used oil processor: No
Used oil refiner: No
Used oil fuel marketer to burner: No
Used oil Specification marketer: No
Used oil transfer facility: No
Used oil transporter: No

Violation Status: No violations found

FINDS:

Registry ID: 110055841503

Environmental Interest/Information System
STATE MASTER

Registry ID: 110002819200

Map ID
Direction
Distance
Elevation

MAP FINDINGS

Site

Database(s)

EDR ID Number
EPA ID Number

COUNTY OF ALAMEDA GSA RENE C. DAVIDSON COURTHOUSE (Continued)

1000297250

Environmental Interest/Information System

California Hazardous Waste Tracking System - Datamart (HWTS-DATAMART) provides California with information on hazardous waste shipments for generators, transporters, and treatment, storage, and disposal facilities.

RCRAInfo is a national information system that supports the Resource Conservation and Recovery Act (RCRA) program through the tracking of events and activities related to facilities that generate, transport, and treat, store, or dispose of hazardous waste. RCRAInfo allows RCRA program staff to track the notification, permit, compliance, and corrective action activities required under RCRA.

CA FID UST:

Facility ID: 01002748
Regulated By: UTNKA
Regulated ID: 00056236
Cortese Code: Not reported
SIC Code: Not reported
Facility Phone: 4158746850
Mail To: Not reported
Mailing Address: 1225 FALLON ST
Mailing Address 2: Not reported
Mailing City,St,Zip: OAKLAND 94612
Contact: Not reported
Contact Phone: Not reported
DUNs Number: Not reported
NPDES Number: Not reported
EPA ID: Not reported
Comments: Not reported
Status: Active

HIST UST:

Region: STATE
Facility ID: 00000056236
Facility Type: Other
Other Type: COUNTY GOVT.
Contact Name: Not reported
Telephone: 4158746850
Owner Name: COUNTY OF ALAMEDA, GENERAL SER
Owner Address: 4400 MACARTHUR BOULEVARD
Owner City,St,Zip: OAKLAND, CA 94619
Total Tanks: 0002

Tank Num: 001
Container Num: 1
Year Installed: 1935
Tank Capacity: 00003012
Tank Used for: PRODUCT
Type of Fuel: DIESEL
Container Construction Thickness: 1/4
Leak Detection: None

Tank Num: 002
Container Num: 2

Map ID
Direction
Distance
Elevation

MAP FINDINGS

Site

Database(s)

EDR ID Number
EPA ID Number

COUNTY OF ALAMEDA GSA RENE C. DAVIDSON COURTHOUSE (Continued)

1000297250

Year Installed: 1935
Tank Capacity: 00003012
Tank Used for: PRODUCT
Type of Fuel: DIESEL
Container Construction Thickness: 1/4
Leak Detection: None

SWEEPS UST:

Status: Active
Comp Number: 56236
Number: 5
Board Of Equalization: 44-000544
Referral Date: 03-13-91
Action Date: 03-13-91
Created Date: 02-29-88
Owner Tank Id: 1901-1
SWRCB Tank Id: 01-000-056236-000001
Tank Status: A
Capacity: 3000
Active Date: 03-13-91
Tank Use: M.V. FUEL
STG: P
Content: DIESEL
Number Of Tanks: 2

Status: Active
Comp Number: 56236
Number: 5
Board Of Equalization: 44-000544
Referral Date: 03-13-91
Action Date: 03-13-91
Created Date: 02-29-88
Owner Tank Id: 1901-2
SWRCB Tank Id: 01-000-056236-000002
Tank Status: A
Capacity: 3000
Active Date: 03-13-91
Tank Use: M.V. FUEL
STG: P
Content: DIESEL
Number Of Tanks: Not reported

U81
NNW
1/8-1/4
0.202 mi.
1068 ft.
HARRISON CAR WASH
301 14TH ST
OAKLAND, CA 94612
Site 2 of 8 in cluster U

HIST UST U001599406
N/A

Relative:
Higher

Actual:
39 ft.

HIST UST:
Region: STATE
Facility ID: 00000008311
Facility Type: Gas Station
Other Type: Not reported
Contact Name: ROBERT S. PATTERSON
Telephone: 4158350779
Owner Name: ROBERT S. PATTERSON
Owner Address: 301 14TH ST.

Map ID
Direction
Distance
Elevation

MAP FINDINGS

Site

Database(s)

EDR ID Number
EPA ID Number

HARRISON CAR WASH (Continued)

U001599406

Owner City,St,Zip: OAKLAND, CA 94612
Total Tanks: 0003

Tank Num: 001
Container Num: 1
Year Installed: Not reported
Tank Capacity: 00010000
Tank Used for: PRODUCT
Type of Fuel: UNLEADED
Container Construction Thickness: Not reported
Leak Detection: Stock Inventor

Tank Num: 002
Container Num: #2
Year Installed: Not reported
Tank Capacity: 00010000
Tank Used for: PRODUCT
Type of Fuel: REGULAR
Container Construction Thickness: Not reported
Leak Detection: Stock Inventor

Tank Num: 003
Container Num: #3
Year Installed: Not reported
Tank Capacity: 00005000
Tank Used for: PRODUCT
Type of Fuel: UNLEADED
Container Construction Thickness: Not reported
Leak Detection: Stock Inventor

**U82
NNW
1/8-1/4
0.202 mi.
1068 ft.**

**MARKOVITS D A
301 14TH ST
OAKLAND, CA**

**EDR US Hist Auto Stat 1009013826
N/A**

Site 3 of 8 in cluster U

**Relative:
Higher**

EDR Historical Auto Stations:

Name: MARKOVITS D A
Year: 1943

**Actual:
39 ft.**

Type: GASOLINE AND OIL SERVICE STATIONS

**U83
NNW
1/8-1/4
0.202 mi.
1068 ft.**

**CHEVRON
301 14TH
OAKLAND, CA 94612**

**HIST CORTESE S110060529
N/A**

Site 4 of 8 in cluster U

**Relative:
Higher**

HIST CORTESE:

Region: CORTESE
Facility County Code: 1
Reg By: LTNKA
Reg Id: 01-0355

**Actual:
39 ft.**

Map ID
Direction
Distance
Elevation

MAP FINDINGS

Site

Database(s)

EDR ID Number
EPA ID Number

U84
NNW
1/8-1/4
0.202 mi.
1068 ft.
CHEVRON
301 14TH ST
OAKLAND, CA 94612
Site 5 of 8 in cluster U

LUST **S105030453**
N/A

Relative: LUST REG 2:
Higher Region: 2
Facility Id: 01-0355
Actual: Facility Status: Pollution Characterization
39 ft. Case Number: 478
How Discovered: Tank Closure
Leak Cause: Structure Failure
Leak Source: Tank
Date Leak Confirmed: 6/25/1990
Oversight Program: LUST
Prelim. Site Assessment Wokplan Submitted: Not reported
Preliminary Site Assessment Began: 7/25/1990
Pollution Characterization Began: 2/12/1992
Pollution Remediation Plan Submitted: Not reported
Date Remediation Action Underway: Not reported
Date Post Remedial Action Monitoring Began: Not reported

U85
NNW
1/8-1/4
0.202 mi.
1068 ft.
GERMAN AUTOCRAFT
301 14TH
OAKLAND, CA 94612
Site 6 of 8 in cluster U

HIST CORTESE **S110060676**
LUST **N/A**
Alameda County CS

Relative: HIST CORTESE:
Higher Region: CORTESE
Facility County Code: 1
Actual: Reg By: LTNKA
39 ft. Reg Id: 01-0694

LUST:
Region: STATE
Global Id: T0600100327
Latitude: 37.802915699
Longitude: -122.267861
Case Type: LUST Cleanup Site
Status: Completed - Case Closed
Status Date: 09/30/2005
Lead Agency: ALAMEDA COUNTY LOP
Case Worker: Not reported
Local Agency: Not reported
RB Case Number: 01-0355
LOC Case Number: RO0000290
File Location: Stored electronically as an E-file
Potential Media Affect: Other Groundwater (uses other than drinking water)
Potential Contaminants of Concern: Gasoline
Site History: Not reported

[Click here to access the California GeoTracker records for this facility:](#)

Contact:
Global Id: T0600100327
Contact Type: Regional Board Caseworker
Contact Name: Cherie McCaulou
Organization Name: SAN FRANCISCO BAY RWQCB (REGION 2)

Map ID
Direction
Distance
Elevation

MAP FINDINGS

Site

Database(s)

EDR ID Number
EPA ID Number

GERMAN AUTOCRAFT (Continued)

S110060676

Address: 1515 CLAY STREET, SUITE 1400
City: OAKLAND
Email: cmccaulou@waterboards.ca.gov
Phone Number: Not reported

Status History:

Global Id: T0600100327
Status: Completed - Case Closed
Status Date: 09/30/2005

Global Id: T0600100327
Status: Open - Case Begin Date
Status Date: 06/15/1990

Global Id: T0600100327
Status: Open - Site Assessment
Status Date: 06/21/1990

Global Id: T0600100327
Status: Open - Site Assessment
Status Date: 06/13/1991

Regulatory Activities:

Global Id: T0600100327
Action Type: Other
Date: 06/15/1990
Action: Leak Discovery

Global Id: T0600100327
Action Type: Other
Date: 06/21/1990
Action: Leak Reported

Global Id: T0600100327
Action Type: REMEDIATION
Date: 03/12/1992
Action: Excavation

Alameda County CS:

Status: Leak Confirmation
Record Id: RO0000290
PE: 5602

Status: Preliminary Site Assessment Underway
Record Id: RO0000290
PE: 5602

Status: Pollution Characterization
Record Id: RO0000290
PE: 5602

Status: Case Closed
Record Id: RO0000290
PE: 5602

Map ID
Direction
Distance
Elevation

MAP FINDINGS

EDR ID Number
EPA ID Number

W86 **PA DELFORD C R** **EDR US Hist Auto Stat** **1009013743**
ESE **1261 FALLON ST** **N/A**
1/8-1/4 **OAKLAND, CA**
0.205 mi.
1081 ft. **Site 2 of 3 in cluster W**

Relative: EDR Historical Auto Stations:
Lower Name: PA DELFORD C R
Year: 1933
Actual: Type: AUTOMOBILE REPAIRING
19 ft.

W87 **PENCE BROS** **EDR US Hist Auto Stat** **1009014088**
ESE **1271 FALLON ST** **N/A**
1/8-1/4 **OAKLAND, CA**
0.206 mi.
1088 ft. **Site 3 of 3 in cluster W**

Relative: EDR Historical Auto Stations:
Lower Name: PENCE BROS
Year: 1928
Actual: Type: AUTOMOBILE REPAIRING AND SERVICE STATIONS
18 ft.

U88 **QUALITY TUN UP** **CA FID UST** **S101624493**
NNW **246 014TH ST** **SWEEPS UST** **N/A**
1/8-1/4 **OAKLAND, CA 94612**
0.208 mi.
1097 ft. **Site 7 of 8 in cluster U**

Relative: CA FID UST:
Higher Facility ID: 01002737
Regulated By: UTNKA
Actual: Regulated ID: 00053143
Cortese Code: Not reported
SIC Code: Not reported
Facility Phone: 4089858863
Mail To: Not reported
Mailing Address: 2142 THE ALAMEDA
Mailing Address 2: Not reported
Mailing City,St,Zip: OAKLAND 94612
Contact: Not reported
Contact Phone: Not reported
DUNs Number: Not reported
NPDES Number: Not reported
EPA ID: Not reported
Comments: Not reported
Status: Active

SWEEPS UST:
Status: Active
Comp Number: 53143
Number: 9
Board Of Equalization: 44-000518
Referral Date: 07-01-85
Action Date: Not reported
Created Date: 02-29-88
Owner Tank Id: 1
SWRCB Tank Id: 01-000-053143-000001
Tank Status: A

Map ID
Direction
Distance
Elevation

MAP FINDINGS

Site

Database(s)

EDR ID Number
EPA ID Number

QUALITY TUN UP (Continued)

S101624493

Capacity: Not reported
Active Date: 07-01-85
Tank Use: OIL
STG: W
Content: WASTE OIL
Number Of Tanks: 4

Status: Active
Comp Number: 53143
Number: 9
Board Of Equalization: 44-000518
Referral Date: 07-01-85
Action Date: Not reported
Created Date: 02-29-88
Owner Tank Id: 2
SWRCB Tank Id: 01-000-053143-000002
Tank Status: A
Capacity: Not reported
Active Date: 07-01-85
Tank Use: M.V. FUEL
STG: P
Content: REG UNLEADED
Number Of Tanks: Not reported

Status: Active
Comp Number: 53143
Number: 9
Board Of Equalization: 44-000518
Referral Date: 07-01-85
Action Date: Not reported
Created Date: 02-29-88
Owner Tank Id: 3
SWRCB Tank Id: 01-000-053143-000003
Tank Status: A
Capacity: Not reported
Active Date: 07-01-85
Tank Use: M.V. FUEL
STG: P
Content: LEADED
Number Of Tanks: Not reported

Status: Active
Comp Number: 53143
Number: 9
Board Of Equalization: 44-000518
Referral Date: 07-01-85
Action Date: Not reported
Created Date: 02-29-88
Owner Tank Id: 4
SWRCB Tank Id: 01-000-053143-000004
Tank Status: A
Capacity: Not reported
Active Date: 07-01-85
Tank Use: M.V. FUEL
STG: P
Content: REG UNLEADED
Number Of Tanks: Not reported

Map ID
Direction
Distance
Elevation

MAP FINDINGS

Site

Database(s)

EDR ID Number
EPA ID Number

89
SE
1/8-1/4
0.208 mi.
1099 ft.

OVERMIRE J S
58 10TH ST
OAKLAND, CA

EDR US Hist Auto Stat

1009012638
N/A

Relative:
Lower

EDR Historical Auto Stations:

Name: OVERMIRE J S

Year: 1933

Actual:
25 ft.

Type: GASOLINE AND OIL SERVICE STATIONS

X90
SSE
1/8-1/4
0.209 mi.
1104 ft.

LUDLOW A B
66 9TH ST
OAKLAND, CA

EDR US Hist Auto Stat

1009015784
N/A

Relative:
Lower

EDR Historical Auto Stations:

Name: LUDLOW A B

Year: 1928

Actual:
32 ft.

Type: GASOLINE AND OIL SERVICE STATIONS

V91
SW
1/8-1/4
0.212 mi.
1119 ft.

VIC'S AUTOMOTIVE
245 8TH ST
OAKLAND, CA 94607

UST

U003970784
N/A

Site 2 of 8 in cluster V

Relative:
Lower

UST:

Facility ID: 170

Permitting Agency: OAKLAND, CITY OF

Actual:
35 ft.

Latitude: 37.7993509

Longitude: -122.267462

V92
SW
1/8-1/4
0.212 mi.
1119 ft.

DICK & VICS ARCO
245-8TH ST.
OAKLAND, CA 94607

HIST UST

U001599169
N/A

Site 3 of 8 in cluster V

Relative:
Lower

HIST UST:

Region: STATE

Facility ID: 00000006918

Facility Type: Gas Station

Other Type: Not reported

Contact Name: RICHARD LUM

Telephone: 4158329014

Owner Name: RICHARD LUM

Owner Address: 245-8TH ST.

Owner City,St,Zip: OAKLAND, CA 94607

Total Tanks: 0007

Actual:
35 ft.

Tank Num: 001

Container Num: 1

Year Installed: Not reported

Tank Capacity: 00006000

Tank Used for: PRODUCT

Map ID
Direction
Distance
Elevation

MAP FINDINGS

Site

Database(s)

EDR ID Number
EPA ID Number

DICK & VICS ARCO (Continued)

U001599169

Type of Fuel: REGULAR
Container Construction Thickness: Not reported
Leak Detection: Stock Inventor, None

Tank Num: 002
Container Num: 2
Year Installed: Not reported
Tank Capacity: 00001000
Tank Used for: PRODUCT
Type of Fuel: UNLEADED
Container Construction Thickness: Not reported
Leak Detection: Stock Inventor, None

Tank Num: 003
Container Num: 3
Year Installed: Not reported
Tank Capacity: 00001000
Tank Used for: PRODUCT
Type of Fuel: UNLEADED
Container Construction Thickness: Not reported
Leak Detection: Stock Inventor, None

Tank Num: 004
Container Num: 4
Year Installed: Not reported
Tank Capacity: 00001000
Tank Used for: PRODUCT
Type of Fuel: UNLEADED
Container Construction Thickness: Not reported
Leak Detection: Stock Inventor, None

Tank Num: 005
Container Num: 5
Year Installed: Not reported
Tank Capacity: 00001000
Tank Used for: PRODUCT
Type of Fuel: UNLEADED
Container Construction Thickness: Not reported
Leak Detection: Stock Inventor, None

Tank Num: 006
Container Num: 6
Year Installed: Not reported
Tank Capacity: 00006000
Tank Used for: PRODUCT
Type of Fuel: UNLEADED
Container Construction Thickness: Not reported
Leak Detection: Stock Inventor, None

Tank Num: 007
Container Num: 7
Year Installed: Not reported
Tank Capacity: 00000300
Tank Used for: WASTE
Type of Fuel: WASTE OIL
Container Construction Thickness: Not reported
Leak Detection: Stock Inventor, None

Map ID
Direction
Distance
Elevation

MAP FINDINGS

EDR ID Number
EPA ID Number

V93
SW
1/8-1/4
0.212 mi.
1119 ft.
VIC'S AUTOMOTIVE SERVICE
245 8TH AVE
OAKLAND, CA 94607
Site 4 of 8 in cluster V

HIST CORTESE
LUST
Alameda County CS
S102657129
N/A

Relative:
Lower

HIST CORTESE:
Region: CORTESE
Facility County Code: 1
Reg By: LTNKA
Reg Id: 01-1244

Actual:
35 ft.

LUST:

Region: STATE
Global Id: T0600101143
Latitude: 37.7980687488044
Longitude: -122.268948554993
Case Type: LUST Cleanup Site
Status: Completed - Case Closed
Status Date: 10/22/2013
Lead Agency: ALAMEDA COUNTY LOP
Case Worker: JTW
Local Agency: ALAMEDA COUNTY LOP
RB Case Number: 01-1244
LOC Case Number: RO0000202
File Location: Stored electronically as an E-file
Potential Media Affect: Other Groundwater (uses other than drinking water)
Potential Contaminants of Concern: Gasoline
Site History: The site is currently occupied by Vics Auto, an automotive repair facility equipped with one 13,000-gallon underground storage tank (UST). Surrounding land use is mixed commercial and residential. Soils in the vicinity of the site are mostly fine to medium sand, with varying silt and clay content. On June 17, 1993, four 1,000-gallon gasoline USTs and one 250-gallon waste oil UST were removed from the site. No groundwater was encountered during excavation activities. The tank conditions were slightly rusted, with two visible holes noted in the waste oil tank. Soil samples collected from the gasoline UST pit and waste oil UST pit contained up to 24 parts per million (ppm) Total Petroleum Hydrocarbons as gasoline (TPHg) and 2,100 ppm Total Oil and Grease (TOG), respectively. The waste oil tank pit was over-excavated and re-sampled. The over-excavation soil sample contained 3.9 ppm TPHg. On August 23, 1994, the two remaining 6,000-gallon gasoline tanks were removed from the site. The UST located in the northern corner of the site was replaced with a 13,000-gallon gasoline UST. Fourteen soil samples were collected from the tank pits and soil stockpiles. The soil samples collected from beneath the southern-most tank contained the greatest petroleum hydrocarbon concentrations of 160 ppm TPHg and 0.82 ppm benzene. The two tank pits were subsequently over-excavated to approximately 19 feet below ground surface (bgs). Heavily contaminated groundwater and soils were encountered. Confirmation soil samples collected after over-excavation contained up to 3,900 ppm TPHg and 6.1 ppm benzene. On July 14, 1995, two soil borings were advanced and completed as groundwater monitoring wells (MW-1 and MW-2). Soil samples were collected from each boring at approximately five-foot intervals. Well MW-1 was not sampled for groundwater because free product was observed in the well at a thickness of 2.22 feet. Groundwater depth at the site was measured to be 17.21 feet bgs. The soil samples contained up to 390 ppm TPHg and 0.3 ppm

Map ID
Direction
Distance
Elevation

MAP FINDINGS

Site

Database(s)

EDR ID Number
EPA ID Number

VIC'S AUTOMOTIVE SERVICE (Continued)

S102657129

benzene. The groundwater sample from MW-2 contained 68,000 parts per billion (ppb) TPHg and 480 ppb benzene. On August 8, 1996, three soil borings (SB-1 through SB-3) were advanced to depths ranging between 24 and 25 feet bgs. Soil samples were collected from each boring at 24 feet bgs, with an additional sample collected from boring SB-1 at 18 feet bgs. Grab groundwater samples were also collected from each boring. The soil sample collected from boring SB-1 at 18 feet bgs contained the greatest contamination of 9,100 ppm TPHg, 57 ppm benzene, and 47 ppm MTBE. The grab groundwater samples contained concentrations of up to 140,000 ppb TPHg, 19,000 ppb benzene, and 27,000 ppb MTBE. Manual bailing and pumping of Light Non-Aqueous Phase Liquid (LNAPL) from well MW-1 occurred intermittently from 1997 to 1998. On May 25, 2001, two soil borings were advanced and converted to monitoring wells MW-3 and MW-4. Soil samples were collected from each boring at 15 and 20 feet bgs. The completed wells were sampled during the next monitoring event on June 29, 2001. Soil samples collected from the borings did not contain petroleum hydrocarbons or fuel oxygenates at concentrations above reporting limits. Groundwater from wells MW-3 and MW-4 contained up to 550 ppb TPHg. Groundwater from well MW-2 collected during the same monitoring event contained 69,000 ppb TPHg, 7,200 ppb benzene, and 4,400 ppb MTBE. Due to the continued presence of free product, a LNAPL recovery system was installed in well MW-1 in July 2001. Well MW-1 is located within the backfill of the southern-most gasoline UST. The LNAPL recovery system operated between 2001 and 2003. On April 2 and 3, 2003, fourteen soil borings (SB-4 through SB-17) were advanced both on-site and off-site. Soil samples were collected from the borings at depths ranging between 11 and 18 feet bgs. Grab groundwater samples were collected from each boring and soil vapor samples were collected from five of the borings. The soil samples collected from boring SB-7 at 18 feet bgs and SB-11 at 16 feet bgs contained the highest TPHg concentrations of 4,900 ppm and 2,700 ppm, respectively. Borings SB-7 and SB-11 are located southwest of the former UST locations. Similarly, groundwater samples collected southwest of the former UST locations contained the highest TPHg concentrations. TPHg and benzene were detected in grab groundwater samples at concentrations up to 310,000 ppb and 45,000 ppb, respectively. Soil vapor samples did not contain petroleum hydrocarbons at concentrations above reporting limits. On January 11, 19, and 20, 2005, six extraction/monitoring wells (MW-5 through MW-7 and MW-10 through MW-12) were installed both on-site and off-site, with the intent of utilizing a High Vacuum Dual-Phase Extraction (HVDPE) system in the near future. At least one soil sample was selected for analysis from each well. Groundwater samples were collected from newly completed and previously constructed wells (MW-1 through MW-4) on February 3, 2005. The soil samples contained up to 3,200 ppm TPHg, 35 ppm benzene, and 8.5 ppm MTBE. Results of the groundwater samples were similar to previous investigations with the high petroleum hydrocarbon concentrations detected south of the former UST locations. From July 11 to July 27, 2005, a 15-day HVDPE event was conducted in five of the extraction/monitoring wells. During the event, an estimated 10,600 pounds of hydrocarbons were removed in the vapor phase. Following this event, preparations were made to implement a fixed HVDPE system at the site. Startup of the HVDPE system began on June 26, 2007. On July 13, 2006, eight soil borings were advanced throughout the site and off-site in the downgradient direction. Four of the borings were converted to permanent, nested soil gas probes (GP-1 through GP-4).

Map ID
Direction
Distance
Elevation

MAP FINDINGS

Site

Database(s)

EDR ID Number
EPA ID Number

VIC'S AUTOMOTIVE SERVICE (Continued)

S102657129

Soil samples and soil gas samples were collected from the gas probes at depths of five and ten feet bgs. The soil samples contained up to 1.6 ppm TPHg, with no concentrations of MTBE above reporting limits. The soil gas samples contained up to 705 micrograms per cubic meter (g/m³) TPHg and 6.1 g/m³ benzene. On March 18, 2008, wells MW-8, MW-9, and MW-13 were installed to delineate the petroleum hydrocarbon plume in groundwater. Soil samples were collected from the new wells at depths of 15 and 20 feet bgs and contained up to 1.5 ppm TPHg, 0.37 ppm benzene, and 0.089 ppm MTBE. Between August 21 and 22, 2008, soil gas probes GP-3 and GP-4 were decommissioned due to property development. Horizontal HVDPE conveyance piping laterals were installed on wells MW-10 through MW-12 to continue remediation. On July 28, 2009, three monitoring wells (MW-14 through MW-16) were installed off-site to delineate the downgradient extent of the petroleum hydrocarbon plume in groundwater. Soil samples were collected from each of the monitoring well borings at depths ranging between 16 and 25 feet bgs. Groundwater samples were collected from the new wells during the next monitoring event on August 21, 2009. Results of the monitoring event incorporating the newly established wells indicated that the petroleum hydrocarbon plume extended laterally from the former UST location to approximately 7th Street. On March 17, 2010, four soil borings (SB-16 through SB-19) were advanced as part of a source zone delineation study. Soil samples were collected from the borings at approximately two or three foot intervals at depths ranging between 15 and 25 feet bgs. The highest concentrations of TPHg and benzene in soil were detected in soil samples collected below the water table at a depth of 20 feet bgs. Soil samples from borings SB-19, SB-16, and SB-17 contained TPHg at concentrations up to 7,500 ppm, 4,300 ppm, and 2,100 ppm, respectively. Benzene concentrations in soil were highest in borings SB-19 and SB-17 at concentrations of 100 ppm and 87 ppm, respectively (both samples collected at a depth of 20 feet bgs). Groundwater was first encountered in the borings at approximately 19.5 feet bgs with the exception of borings SB-16 and SB-19, where groundwater was encountered at approximately 25 and 21 feet bgs, respectively. One grab groundwater sample collected from boring SB-18 contained 230 ppb TPHg and 3.2 ppb benzene. On June 30 and July 1, 2010, four air sparge wells (AS-1 through AS-4) were installed within the source zone to a total depth of 30 feet bgs. A pilot test for HVDPE with air sparging was conducted between August and October 2010. Results indicated that air sparging in conjunction with the HVDPE system increased the effectiveness of petroleum hydrocarbon mass removal by increasing the off-gas vapor concentrations. High Vacuum Dual Phase Extraction (HVDPE) remediation was conducted at the site from June 2007 to June 2011 in both on-site and off-site wells. The remediation system removed an estimated total of 5,663 gallons of Total Petroleum Hydrocarbons as gasoline (TPHg). A soil vapor sampling event was conducted on October 16, 2012. Five new soil gas probes (GP-5 through GP-9) were installed and sampled along with the remaining two existing soil gas probes (GP-1 and GP-2) on October 31, 2012. TPHg was detected in soil vapor from vapor probe GP-1 at a concentration of 2,700 g/m³. TPHg was not detected at concentrations above reporting limits in the remaining eight soil vapor samples. Benzene was not detected in soil vapor depth at concentrations above reporting limits in any of the nine soil vapor samples collected. Groundwater monitoring began at the site on June 29, 2001 and was conducted quarterly until the most recent groundwater monitoring

Map ID
Direction
Distance
Elevation

MAP FINDINGS

Site

Database(s)

EDR ID Number
EPA ID Number

VIC'S AUTOMOTIVE SERVICE (Continued)

S102657129

event on May 5, 2012. The depth to groundwater in site monitoring wells has ranged between 12.61 to 20.44 feet bgs. Soil vapor was also monitored on a quarterly schedule from August 2006 to August 2008. Results of soil, groundwater, and soil vapor investigations indicate that a plume of petroleum hydrocarbons extended from the former southern-most UST location a distance of approximately 200 feet southwest (downgradient) of the site. HVDPE and air sparging remediation has reduced the concentrations of TPHg in groundwater from the highest detection of 310,000 ppb in 2003 to a maximum concentration of 250 ppb during the most recent groundwater monitoring event in May 2012. Benzene has also been reduced from a maximum of 52,000 ppb in February 2005 to a maximum concentration of 250 ppb during the most recent groundwater monitoring event in May 2012. Groundwater monitoring data indicate that the plume of petroleum hydrocarbons is stable or shrinking in extent. Based on evidence from recent investigations, the residual soil, groundwater, and soil vapor contamination from the former USTs does not appear to pose a threat to public or environmental health. Therefore, no further action is required for the site.

[Click here to access the California GeoTracker records for this facility:](#)

Contact:

Global Id:	T0600101143
Contact Type:	Local Agency Caseworker
Contact Name:	Jerry Wickham
Organization Name:	ALAMEDA COUNTY LOP
Address:	1131 Harbor Bay Parkway
City:	Alameda
Email:	jerry.wickham@acgov.org
Phone Number:	5105676791
Global Id:	T0600101143
Contact Type:	Regional Board Caseworker
Contact Name:	Cherie McCaulou
Organization Name:	SAN FRANCISCO BAY RWQCB (REGION 2)
Address:	1515 CLAY STREET, SUITE 1400
City:	OAKLAND
Email:	cmccaulou@waterboards.ca.gov
Phone Number:	Not reported

Status History:

Global Id:	T0600101143
Status:	Open - Site Assessment
Status Date:	07/14/1995
Global Id:	T0600101143
Status:	Open - Eligible for Closure
Status Date:	04/04/2013
Global Id:	T0600101143
Status:	Completed - Case Closed
Status Date:	10/22/2013
Global Id:	T0600101143
Status:	Open - Case Begin Date
Status Date:	06/18/1993

Map ID
Direction
Distance
Elevation

MAP FINDINGS

Site

Database(s)

EDR ID Number
EPA ID Number

VIC'S AUTOMOTIVE SERVICE (Continued)

S102657129

Global Id: T0600101143
Status: Open - Verification Monitoring
Status Date: 09/10/2012

Global Id: T0600101143
Status: Open - Remediation
Status Date: 06/15/2007

Global Id: T0600101143
Status: Open - Site Assessment
Status Date: 06/18/1993

Global Id: T0600101143
Status: Open - Site Assessment
Status Date: 10/18/1993

Regulatory Activities:

Global Id: T0600101143
Action Type: ENFORCEMENT
Date: 05/04/2011
Action: File review - #20110504

Global Id: T0600101143
Action Type: ENFORCEMENT
Date: 12/03/2009
Action: Staff Letter - #20091203

Global Id: T0600101143
Action Type: ENFORCEMENT
Date: 12/04/2009
Action: Staff Letter - #20091204

Global Id: T0600101143
Action Type: ENFORCEMENT
Date: 05/26/2006
Action: Staff Letter - #20060526

Global Id: T0600101143
Action Type: ENFORCEMENT
Date: 10/14/2013
Action: Notice to Comply - #20131014

Global Id: T0600101143
Action Type: RESPONSE
Date: 01/07/2014
Action: Well Destruction Report - Regulator Responded

Global Id: T0600101143
Action Type: ENFORCEMENT
Date: 02/27/2013
Action: Notification - Public Notice of Case Closure - #20130227

Global Id: T0600101143
Action Type: ENFORCEMENT
Date: 05/04/2011
Action: Meeting - #20110504

Map ID
Direction
Distance
Elevation

MAP FINDINGS

Site

Database(s)

EDR ID Number
EPA ID Number

VIC'S AUTOMOTIVE SERVICE (Continued)

S102657129

Global Id: T0600101143
Action Type: RESPONSE
Date: 06/06/2012
Action: Soil Vapor Intrusion Investigation Workplan - Regulator Responded

Global Id: T0600101143
Action Type: RESPONSE
Date: 09/30/2010
Action: Pilot Study/ Treatability Report

Global Id: T0600101143
Action Type: ENFORCEMENT
Date: 07/24/2009
Action: Staff Letter - #20090724

Global Id: T0600101143
Action Type: REMEDIATION
Date: 06/15/2007
Action: In Situ Physical/Chemical Treatment (other than SVE)

Global Id: T0600101143
Action Type: Other
Date: 06/18/1993
Action: Leak Discovery

Global Id: T0600101143
Action Type: Other
Date: 06/18/1993
Action: Leak Reported

Global Id: T0600101143
Action Type: ENFORCEMENT
Date: 04/30/2013
Action: Staff Letter - #20130430

Global Id: T0600101143
Action Type: ENFORCEMENT
Date: 10/22/2013
Action: Closure/No Further Action Letter - #20131022

Global Id: T0600101143
Action Type: ENFORCEMENT
Date: 04/02/2012
Action: File review - #20120402

Global Id: T0600101143
Action Type: ENFORCEMENT
Date: 09/10/2012
Action: Staff Letter - #20120910

Global Id: T0600101143
Action Type: ENFORCEMENT
Date: 02/11/2013
Action: File Review - Closure - #20130211

Global Id: T0600101143
Action Type: ENFORCEMENT

Map ID
Direction
Distance
Elevation

MAP FINDINGS

Site

Database(s)

EDR ID Number
EPA ID Number

VIC'S AUTOMOTIVE SERVICE (Continued)

S102657129

Date: 02/13/2013
Action: Notification - Fee Title Owners Notice - #20130213

Global Id: T0600101143
Action Type: ENFORCEMENT
Date: 04/02/2012
Action: Staff Letter - #20120402

Global Id: T0600101143
Action Type: ENFORCEMENT
Date: 02/22/2010
Action: Staff Letter - #20100222

Global Id: T0600101143
Action Type: RESPONSE
Date: 06/17/2003
Action: Soil and Water Investigation Report

Global Id: T0600101143
Action Type: RESPONSE
Date: 07/29/1993
Action: Tank Removal Report / UST Sampling Report

Global Id: T0600101143
Action Type: RESPONSE
Date: 10/23/1995
Action: Well Installation Report

Global Id: T0600101143
Action Type: RESPONSE
Date: 03/25/2005
Action: Well Installation Report

Global Id: T0600101143
Action Type: RESPONSE
Date: 11/28/1994
Action: CAP/RAP - Final Remediation / Design Plan

Global Id: T0600101143
Action Type: RESPONSE
Date: 09/19/1996
Action: Soil and Water Investigation Report

Global Id: T0600101143
Action Type: RESPONSE
Date: 09/29/2006
Action: Soil Vapor Intrusion Investigation Report

Global Id: T0600101143
Action Type: RESPONSE
Date: 07/31/2001
Action: Well Installation Report

Global Id: T0600101143
Action Type: RESPONSE
Date: 05/28/2008
Action: Well Destruction Report

Map ID
Direction
Distance
Elevation

MAP FINDINGS

Site

Database(s)

EDR ID Number
EPA ID Number

VIC'S AUTOMOTIVE SERVICE (Continued)

S102657129

Global Id: T0600101143
Action Type: RESPONSE
Date: 08/03/1993
Action: Tank Removal Report / UST Sampling Report

Global Id: T0600101143
Action Type: ENFORCEMENT
Date: 12/24/2007
Action: * NEL - #20071224

Global Id: T0600101143
Action Type: RESPONSE
Date: 09/15/2010
Action: Clean Up Fund - 5-Year Review Summary

Global Id: T0600101143
Action Type: RESPONSE
Date: 05/13/2010
Action: Interim Remedial Action Plan

Global Id: T0600101143
Action Type: ENFORCEMENT
Date: 02/13/2013
Action: Staff Letter - #20130213

Global Id: T0600101143
Action Type: ENFORCEMENT
Date: 10/03/2008
Action: Staff Letter - #20081003

Global Id: T0600101143
Action Type: ENFORCEMENT
Date: 05/24/2010
Action: Staff Letter - #20100524

Global Id: T0600101143
Action Type: RESPONSE
Date: 06/01/2010
Action: Clean Up Fund - 5-Year Review Summary

Global Id: T0600101143
Action Type: RESPONSE
Date: 05/18/1993
Action: Correspondence

Global Id: T0600101143
Action Type: RESPONSE
Date: 05/24/2006
Action: Interim Remedial Action Plan

Global Id: T0600101143
Action Type: RESPONSE
Date: 01/13/2013
Action: Soil Vapor Intrusion Investigation Report

Global Id: T0600101143
Action Type: RESPONSE

Map ID
Direction
Distance
Elevation

MAP FINDINGS

Site

Database(s)

EDR ID Number
EPA ID Number

VIC'S AUTOMOTIVE SERVICE (Continued)

S102657129

Date: 02/20/2013
Action: Correspondence

LUST REG 2:

Region: 2
Facility Id: 01-1244
Facility Status: Preliminary site assessment underway
Case Number: 263
How Discovered: Tank Closure
Leak Cause: UNK
Leak Source: UNK
Date Leak Confirmed: Not reported
Oversight Program: LUST
Prelim. Site Assessment Workplan Submitted: Not reported
Preliminary Site Assessment Began: 1/2/1965
Pollution Characterization Began: Not reported
Pollution Remediation Plan Submitted: Not reported
Date Remediation Action Underway: Not reported
Date Post Remedial Action Monitoring Began: Not reported

Alameda County CS:

Status: Leak Confirmation
Record Id: RO0000202
PE: 5602

Status: Preliminary Site Assessment Underway
Record Id: RO0000202
PE: 5602

Status: Pollution Characterization
Record Id: RO0000202
PE: 5602

Status: Remedial Action Underway
Record Id: RO0000202
PE: 5602

**V94
SW
1/8-1/4
0.212 mi.
1119 ft.**

**245 8TH ST
OAKLAND, CA 94607**

Site 5 of 8 in cluster V

**EDR US Hist Auto Stat 1015358762
N/A**

**Relative:
Lower**

EDR Historical Auto Stations:

Name: VICS AUTOMOTIVE SERVICE
Year: 1999
Address: 245 8TH ST

Name: VICS AUTOMOTIVE SERVICE
Year: 2000
Address: 245 8TH ST

Name: VICS AUTOMOTIVE SERVICE
Year: 2001
Address: 245 8TH ST

**Actual:
35 ft.**

Map ID
Direction
Distance
Elevation

MAP FINDINGS

Site

Database(s)

EDR ID Number
EPA ID Number

(Continued)

1015358762

Name: VICS AUTOMOTIVE SERVICE
Year: 2002
Address: 245 8TH ST

Name: VICS AUTOMOTIVE SERVICE
Year: 2003
Address: 245 8TH ST

Name: VICS AUTOMOTIVE SERVICE
Year: 2004
Address: 245 8TH ST

Name: VICS AUTOMOTIVE SERVICE
Year: 2005
Address: 245 8TH ST

Name: VICS AUTOMOTIVE SERVICE
Year: 2006
Address: 245 8TH ST

Name: VICS AUTOMOTIVE SERVICE
Year: 2007
Address: 245 8TH ST

Name: VICS AUTOMOTIVE SERVICE
Year: 2008
Address: 245 8TH ST

Name: VICS AUTOMOTIVE SERVICE
Year: 2009
Address: 245 8TH ST

Name: VICS AUTOMOTIVE SVC
Year: 2010
Address: 245 8TH ST

Name: VICS AUTOMOTIVE SERVICE
Year: 2011
Address: 245 8TH ST

Name: VICS AUTOMOTIVE SERVICE
Year: 2012
Address: 245 8TH ST

X95
SSE
1/8-1/4
0.213 mi.
1126 ft.

BAIRD BROS
58 9TH ST
OAKLAND, CA

Site 2 of 6 in cluster X

Relative:
Lower

EDR Historical Auto Stations:

Name: BAIRD BROS
Year: 1925

Actual:
31 ft.

Type: AUTOMOBILE SERVICE STATIONS

EDR US Hist Auto Stat 1009014285
N/A

Map ID
Direction
Distance
Elevation

MAP FINDINGS

Site

Database(s)

EDR ID Number
EPA ID Number

96
WSW
1/8-1/4
0.214 mi.
1128 ft.

MILLER J S
901 HARRISON ST
OAKLAND, CA

EDR US Hist Auto Stat

1009014195
N/A

Relative:
Higher

EDR Historical Auto Stations:

Name: MILLER J S
Year: 1943

Actual:
38 ft.

Type: GASOLINE AND OIL SERVICE STATIONS

X97
SSE
1/8-1/4
0.214 mi.
1129 ft.

HINES R F
59 9TH ST
OAKLAND, CA

EDR US Hist Auto Stat

1009014607
N/A

Site 3 of 6 in cluster X

Relative:
Lower

EDR Historical Auto Stations:

Name: HINES R F
Year: 1933

Actual:
31 ft.

Type: GASOLINE AND OIL SERVICE STATIONS

V98
SW
1/8-1/4
0.214 mi.
1132 ft.

MANDARIN AUTO SERVICE
250 8TH ST
OAKLAND, CA 94607

HIST UST

U001599190
N/A

Site 6 of 8 in cluster V

Relative:
Lower

HIST UST:

Region: STATE
Facility ID: 00000051110
Facility Type: Gas Station
Other Type: Not reported
Contact Name: JAMES LEE
Telephone: 4154511529
Owner Name: MANDARIN AUTO SERVICE
Owner Address: 250 8TH ST.
Owner City,St,Zip: OAKLAND, CA 94607
Total Tanks: 0007

Actual:
35 ft.

Tank Num: 001
Container Num: 1
Year Installed: 1950
Tank Capacity: 00002000
Tank Used for: PRODUCT
Type of Fuel: DIESEL
Container Construction Thickness: Not reported
Leak Detection: Stock Inventor

Tank Num: 002
Container Num: 2
Year Installed: 1950
Tank Capacity: 00002000
Tank Used for: PRODUCT
Type of Fuel: PREMIUM
Container Construction Thickness: Not reported
Leak Detection: Stock Inventor

Map ID
Direction
Distance
Elevation

MAP FINDINGS

Site

Database(s)

EDR ID Number
EPA ID Number

MANDARIN AUTO SERVICE (Continued)

U001599190

Tank Num: 003
Container Num: 3
Year Installed: 1950
Tank Capacity: 00002000
Tank Used for: PRODUCT
Type of Fuel: PREMIUM
Container Construction Thickness: Not reported
Leak Detection: Stock Inventor

Tank Num: 004
Container Num: 4
Year Installed: 1950
Tank Capacity: 00002000
Tank Used for: PRODUCT
Type of Fuel: PREMIUM
Container Construction Thickness: Not reported
Leak Detection: Stock Inventor

Tank Num: 005
Container Num: 5
Year Installed: 1963
Tank Capacity: 00010000
Tank Used for: PRODUCT
Type of Fuel: REGULAR
Container Construction Thickness: Not reported
Leak Detection: Stock Inventor

Tank Num: 006
Container Num: 6
Year Installed: 1974
Tank Capacity: 00005000
Tank Used for: PRODUCT
Type of Fuel: UNLEADED
Container Construction Thickness: Not reported
Leak Detection: Stock Inventor

Tank Num: 007
Container Num: 7
Year Installed: 1950
Tank Capacity: 00000200
Tank Used for: WASTE
Type of Fuel: WASTE OIL
Container Construction Thickness: Not reported
Leak Detection: Stock Inventor

V99
SW
1/8-1/4
0.214 mi.
1132 ft.

250 8TH ST
OAKLAND, CA 94607

Site 7 of 8 in cluster V

Relative:
Lower

EDR Historical Auto Stations:

Name: LIM BROS
Year: 1943

Actual:
35 ft.

Type: GASOLINE AND OIL SERVICE STATIONS

Name: OAKLAND AUTO CARE
Year: 2001

EDR US Hist Auto Stat **1009013816**
N/A

Map ID
Direction
Distance
Elevation

MAP FINDINGS

Site

Database(s)

EDR ID Number
EPA ID Number

(Continued)

1009013816

Address: 250 8TH ST

Name: OAKLAND AUTO CARE
Year: 2002
Address: 250 8TH ST

Name: OAKLAND AUTO CARE
Year: 2003
Address: 250 8TH ST

Name: OAKLAND AUTO CARE
Year: 2004
Address: 250 8TH ST

Name: OAKLAND AUTO CARE
Year: 2006
Address: 250 8TH ST

Name: OAKLAND AUTO CARE
Year: 2007
Address: 250 8TH ST

Name: OAKLAND AUTO CARE
Year: 2008
Address: 250 8TH ST

V100 EXXON
SW 250 8TH ST
1/8-1/4 OAKLAND, CA 94607
0.214 mi.
1132 ft. Site 8 of 8 in cluster V

HIST CORTESE S101580030
LUST N/A
Alameda County CS
SWEEPS UST
EMI

Relative: HIST CORTESE:
Lower Region: CORTESE
Facility County Code: 1
Actual: Reg By: LTNKA
35 ft. Reg Id: 01-0582

LUST:
Region: STATE
Global Id: T0600100535
Latitude: 37.7985604517513
Longitude: -122.269098758698
Case Type: LUST Cleanup Site
Status: Open - Remediation
Status Date: 11/30/2007
Lead Agency: ALAMEDA COUNTY LOP
Case Worker: JTW
Local Agency: ALAMEDA COUNTY LOP
RB Case Number: 01-0582
LOC Case Number: RO0000479
File Location: Stored electronically as an E-file
Potential Media Affect: Other Groundwater (uses other than drinking water)
Potential Contaminants of Concern: Gasoline
Site History: A gasoline service station formerly occupied the site. Ten USTs were removed in May 1992. Soil overexcavation was conducted between December 1992 and March 1993. Various site investigation activities

Map ID
Direction
Distance
Elevation

MAP FINDINGS

Site

Database(s)

EDR ID Number
EPA ID Number

EXXON (Continued)

S101580030

have been conducted since 1995. Several remedial actions have taken place since 1999. A remedial system consisting of a soil vapor extraction and ozone sparging system has been installed and continues to operate for the site.

[Click here to access the California GeoTracker records for this facility:](#)

Contact:

Global Id: T0600100535
Contact Type: Regional Board Caseworker
Contact Name: Cherie McCaulou
Organization Name: SAN FRANCISCO BAY RWQCB (REGION 2)
Address: 1515 CLAY STREET, SUITE 1400
City: OAKLAND
Email: cmccaulou@waterboards.ca.gov
Phone Number: Not reported

Global Id: T0600100535
Contact Type: Local Agency Caseworker
Contact Name: Jerry Wickham
Organization Name: ALAMEDA COUNTY LOP
Address: 1131 Harbor Bay Parkway
City: Alameda
Email: jerry.wickham@acgov.org
Phone Number: 5105676791

Status History:

Global Id: T0600100535
Status: Open - Site Assessment
Status Date: 01/30/1995

Global Id: T0600100535
Status: Open - Site Assessment
Status Date: 09/08/1999

Global Id: T0600100535
Status: Open - Case Begin Date
Status Date: 05/07/1992

Global Id: T0600100535
Status: Open - Remediation
Status Date: 11/30/2007

Global Id: T0600100535
Status: Open - Site Assessment
Status Date: 05/07/1992

Global Id: T0600100535
Status: Open - Site Assessment
Status Date: 06/08/1992

Regulatory Activities:

Global Id: T0600100535
Action Type: RESPONSE
Date: 07/13/2010
Action: Pilot Study / Treatability Workplan

Map ID
Direction
Distance
Elevation

MAP FINDINGS

Site

Database(s)

EDR ID Number
EPA ID Number

EXXON (Continued)

S101580030

Global Id:	T0600100535
Action Type:	RESPONSE
Date:	05/15/2012
Action:	Interim Remedial Action Report
Global Id:	T0600100535
Action Type:	ENFORCEMENT
Date:	10/25/2010
Action:	Staff Letter - #20101025
Global Id:	T0600100535
Action Type:	ENFORCEMENT
Date:	09/20/2010
Action:	Staff Letter - #20100920
Global Id:	T0600100535
Action Type:	ENFORCEMENT
Date:	09/20/2010
Action:	Notification - Public Notice of ROD/RAP/CAP - #20100920
Global Id:	T0600100535
Action Type:	ENFORCEMENT
Date:	07/23/2009
Action:	Staff Letter - #20090723
Global Id:	T0600100535
Action Type:	ENFORCEMENT
Date:	03/25/2013
Action:	Staff Letter - #20130325
Global Id:	T0600100535
Action Type:	ENFORCEMENT
Date:	04/18/2011
Action:	Staff Letter - #20110418
Global Id:	T0600100535
Action Type:	ENFORCEMENT
Date:	08/18/2006
Action:	Staff Letter - #20060818
Global Id:	T0600100535
Action Type:	Other
Date:	05/07/1992
Action:	Leak Discovery
Global Id:	T0600100535
Action Type:	ENFORCEMENT
Date:	08/22/2012
Action:	Staff Letter - #20120822
Global Id:	T0600100535
Action Type:	RESPONSE
Date:	03/02/2015
Action:	Remedial Progress Report
Global Id:	T0600100535
Action Type:	RESPONSE

Map ID
Direction
Distance
Elevation

MAP FINDINGS

Site

Database(s)

EDR ID Number
EPA ID Number

EXXON (Continued)

S101580030

Date:	07/30/2013
Action:	Remedial Progress Report - Regulator Responded
Global Id:	T0600100535
Action Type:	RESPONSE
Date:	02/28/2014
Action:	Remedial Progress Report - Regulator Responded
Global Id:	T0600100535
Action Type:	RESPONSE
Date:	09/23/2013
Action:	Remedial Progress Report - Regulator Responded
Global Id:	T0600100535
Action Type:	ENFORCEMENT
Date:	10/23/2008
Action:	Staff Letter - #20081023
Global Id:	T0600100535
Action Type:	ENFORCEMENT
Date:	04/16/2014
Action:	Staff Letter - #20140416
Global Id:	T0600100535
Action Type:	RESPONSE
Date:	08/30/2014
Action:	Remedial Progress Report - Regulator Responded
Global Id:	T0600100535
Action Type:	ENFORCEMENT
Date:	08/06/2013
Action:	Staff Letter - #20130806
Global Id:	T0600100535
Action Type:	REMEDIATION
Date:	10/01/2004
Action:	In Situ Physical/Chemical Treatment (other than SVE)
Global Id:	T0600100535
Action Type:	REMEDIATION
Date:	11/01/1992
Action:	Excavation
Global Id:	T0600100535
Action Type:	Other
Date:	05/07/1992
Action:	Leak Reported
Global Id:	T0600100535
Action Type:	ENFORCEMENT
Date:	09/27/2011
Action:	Staff Letter - #20110927
Global Id:	T0600100535
Action Type:	ENFORCEMENT
Date:	04/24/2012
Action:	Technical Correspondence / Assistance / Other - #20120424

Map ID
Direction
Distance
Elevation

MAP FINDINGS

Site

Database(s)

EDR ID Number
EPA ID Number

EXXON (Continued)

S101580030

Global Id:	T0600100535
Action Type:	RESPONSE
Date:	03/18/2010
Action:	Remedial Progress Report
Global Id:	T0600100535
Action Type:	RESPONSE
Date:	03/10/2009
Action:	Clean Up Fund - 5-Year Review Summary
Global Id:	T0600100535
Action Type:	RESPONSE
Date:	07/12/2011
Action:	Remedial Progress Report
Global Id:	T0600100535
Action Type:	ENFORCEMENT
Date:	04/09/2012
Action:	Staff Letter - #20120409
Global Id:	T0600100535
Action Type:	RESPONSE
Date:	09/30/2004
Action:	Corrective Action Plan / Remedial Action Plan - Addendum
Global Id:	T0600100535
Action Type:	RESPONSE
Date:	11/30/2007
Action:	Interim Remedial Action Report
Global Id:	T0600100535
Action Type:	RESPONSE
Date:	08/26/2002
Action:	Soil and Water Investigation Report
Global Id:	T0600100535
Action Type:	RESPONSE
Date:	08/01/2006
Action:	Soil and Water Investigation Report
Global Id:	T0600100535
Action Type:	RESPONSE
Date:	06/26/2007
Action:	Soil and Water Investigation Report
Global Id:	T0600100535
Action Type:	RESPONSE
Date:	02/22/2000
Action:	Well Installation Report
Global Id:	T0600100535
Action Type:	RESPONSE
Date:	08/04/2006
Action:	Corrective Action Plan / Remedial Action Plan
Global Id:	T0600100535
Action Type:	ENFORCEMENT

Map ID
Direction
Distance
Elevation

MAP FINDINGS

Site

Database(s)

EDR ID Number
EPA ID Number

EXXON (Continued)

S101580030

Date:	09/08/2014
Action:	Staff Letter - #20140908
Global Id:	T0600100535
Action Type:	RESPONSE
Date:	06/11/2009
Action:	Clean Up Fund - 5-Year Review Summary
Global Id:	T0600100535
Action Type:	RESPONSE
Date:	07/13/2010
Action:	Clean Up Fund - 5-Year Review Summary
Global Id:	T0600100535
Action Type:	ENFORCEMENT
Date:	05/04/2010
Action:	Staff Letter - #20100504
Global Id:	T0600100535
Action Type:	ENFORCEMENT
Date:	08/26/2013
Action:	Staff Letter - #20130826
Global Id:	T0600100535
Action Type:	RESPONSE
Date:	02/13/2013
Action:	Remedial Progress Report
Global Id:	T0600100535
Action Type:	RESPONSE
Date:	03/28/2012
Action:	Clean Up Fund - 5-Year Review Summary
Global Id:	T0600100535
Action Type:	RESPONSE
Date:	03/28/2012
Action:	Clean Up Fund - 5-Year Review Summary
Global Id:	T0600100535
Action Type:	RESPONSE
Date:	02/17/1995
Action:	Soil and Water Investigation Report
Global Id:	T0600100535
Action Type:	RESPONSE
Date:	03/17/1999
Action:	Remedial Progress Report
Global Id:	T0600100535
Action Type:	RESPONSE
Date:	11/08/2000
Action:	Remedial Progress Report
Global Id:	T0600100535
Action Type:	RESPONSE
Date:	02/22/2007
Action:	Interim Remedial Action Report

Map ID
Direction
Distance
Elevation

MAP FINDINGS

Site

Database(s)

EDR ID Number
EPA ID Number

EXXON (Continued)

S101580030

Global Id:	T0600100535
Action Type:	RESPONSE
Date:	06/05/1997
Action:	Corrective Action Plan / Remedial Action Plan
Global Id:	T0600100535
Action Type:	RESPONSE
Date:	06/01/1992
Action:	Tank Removal Report / UST Sampling Report
Global Id:	T0600100535
Action Type:	RESPONSE
Date:	06/02/1992
Action:	Correspondence
Global Id:	T0600100535
Action Type:	RESPONSE
Date:	06/08/1993
Action:	Final Remedial Action Report / Corrective Action Report
Global Id:	T0600100535
Action Type:	RESPONSE
Date:	02/10/1993
Action:	Other Report / Document
Global Id:	T0600100535
Action Type:	RESPONSE
Date:	02/11/1993
Action:	Other Report / Document

LUST REG 2:

Region:	2
Facility Id:	01-0582
Facility Status:	Remedial action (cleanup) Underway
Case Number:	1585
How Discovered:	Tank Closure
Leak Cause:	Structure Failure
Leak Source:	Tank
Date Leak Confirmed:	Not reported
Oversight Program:	LUST
Prelim. Site Assessment Workplan Submitted:	Not reported
Preliminary Site Assessment Began:	Not reported
Pollution Characterization Began:	Not reported
Pollution Remediation Plan Submitted:	Not reported
Date Remediation Action Underway:	11/1/1992
Date Post Remedial Action Monitoring Began:	Not reported

Alameda County CS:

Status:	Leak Confirmation
Record Id:	RO0000479
PE:	5602
Status:	Preliminary Site Assessment Workplan Submitted
Record Id:	RO0000479
PE:	5602

Map ID
Direction
Distance
Elevation

MAP FINDINGS

Site

Database(s)

EDR ID Number
EPA ID Number

EXXON (Continued)

S101580030

Status: Preliminary Site Assessment Underway
Record Id: RO0000479
PE: 5602

Status: Pollution Characterization
Record Id: RO0000479
PE: 5602

Status: Remediation Plan
Record Id: RO0000479
PE: 5602

SWEEPS UST:

Status: Not reported
Comp Number: 51110
Number: Not reported
Board Of Equalization: 44-034216
Referral Date: Not reported
Action Date: Not reported
Created Date: Not reported
Owner Tank Id: Not reported
SWRCB Tank Id: 01-000-051110-000001
Tank Status: Not reported
Capacity: 2000
Active Date: Not reported
Tank Use: M.V.FUEL
STG: PRODUCT
Content: DIESEL
Number Of Tanks: 10

Status: Not reported
Comp Number: 51110
Number: Not reported
Board Of Equalization: 44-034216
Referral Date: Not reported
Action Date: Not reported
Created Date: Not reported
Owner Tank Id: Not reported
SWRCB Tank Id: 01-000-051110-000002
Tank Status: Not reported
Capacity: 2000
Active Date: Not reported
Tank Use: M.V.FUEL
STG: PRODUCT
Content: LEADED
Number Of Tanks: Not reported

Status: Not reported
Comp Number: 51110
Number: Not reported
Board Of Equalization: 44-034216
Referral Date: Not reported
Action Date: Not reported
Created Date: Not reported
Owner Tank Id: Not reported
SWRCB Tank Id: 01-000-051110-000003
Tank Status: Not reported

Map ID
Direction
Distance
Elevation

MAP FINDINGS

Site

Database(s)

EDR ID Number
EPA ID Number

EXXON (Continued)

S101580030

Capacity: 2000
Active Date: Not reported
Tank Use: M.V.FUEL
STG: PRODUCT
Content: LEADED
Number Of Tanks: Not reported

Status: Not reported
Comp Number: 51110
Number: Not reported
Board Of Equalization: 44-034216
Referral Date: Not reported
Action Date: Not reported
Created Date: Not reported
Owner Tank Id: Not reported
SWRCB Tank Id: 01-000-051110-000004
Tank Status: Not reported
Capacity: 2000
Active Date: Not reported
Tank Use: M.V.FUEL
STG: PRODUCT
Content: LEADED
Number Of Tanks: Not reported

Status: Not reported
Comp Number: 51110
Number: Not reported
Board Of Equalization: 44-034216
Referral Date: Not reported
Action Date: Not reported
Created Date: Not reported
Owner Tank Id: Not reported
SWRCB Tank Id: 01-000-051110-000005
Tank Status: Not reported
Capacity: 10000
Active Date: Not reported
Tank Use: M.V.FUEL
STG: PRODUCT
Content: LEADED
Number Of Tanks: Not reported

Status: Not reported
Comp Number: 51110
Number: Not reported
Board Of Equalization: 44-034216
Referral Date: Not reported
Action Date: Not reported
Created Date: Not reported
Owner Tank Id: Not reported
SWRCB Tank Id: 01-000-051110-000006
Tank Status: Not reported
Capacity: 5000
Active Date: Not reported
Tank Use: M.V.FUEL
STG: PRODUCT
Content: DIESEL
Number Of Tanks: Not reported

Map ID
Direction
Distance
Elevation

MAP FINDINGS

Site

Database(s)

EDR ID Number
EPA ID Number

EXXON (Continued)

S101580030

Status: Not reported
Comp Number: 51110
Number: Not reported
Board Of Equalization: 44-034216
Referral Date: Not reported
Action Date: Not reported
Created Date: Not reported
Owner Tank Id: Not reported
SWRCB Tank Id: 01-000-051110-000007
Tank Status: Not reported
Capacity: 250
Active Date: Not reported
Tank Use: OIL
STG: WASTE
Content: WASTE OIL
Number Of Tanks: Not reported

Status: Not reported
Comp Number: 51110
Number: Not reported
Board Of Equalization: 44-034216
Referral Date: Not reported
Action Date: Not reported
Created Date: Not reported
Owner Tank Id: Not reported
SWRCB Tank Id: 01-000-051110-000008
Tank Status: Not reported
Capacity: 500
Active Date: Not reported
Tank Use: M.V. FUEL
STG: PRODUCT
Content: LEADED
Number Of Tanks: Not reported

Status: Not reported
Comp Number: 51110
Number: Not reported
Board Of Equalization: 44-034216
Referral Date: Not reported
Action Date: Not reported
Created Date: Not reported
Owner Tank Id: Not reported
SWRCB Tank Id: 01-000-051110-000009
Tank Status: Not reported
Capacity: 500
Active Date: Not reported
Tank Use: M.V. FUEL
STG: PRODUCT
Content: LEADED
Number Of Tanks: Not reported

Status: Not reported
Comp Number: 51110
Number: Not reported
Board Of Equalization: 44-034216
Referral Date: Not reported
Action Date: Not reported

Map ID
Direction
Distance
Elevation

MAP FINDINGS

Site

Database(s)

EDR ID Number
EPA ID Number

EXXON (Continued)

S101580030

Created Date: Not reported
Owner Tank Id: Not reported
SWRCB Tank Id: 01-000-051110-000010
Tank Status: Not reported
Capacity: 500
Active Date: Not reported
Tank Use: M.V. FUEL
STG: PRODUCT
Content: LEADED
Number Of Tanks: Not reported

EMI:

Year: 2011
County Code: 1
Air Basin: SF
Facility ID: 18100
Air District Name: BA
SIC Code: 4953
Air District Name: BAY AREA AQMD
Community Health Air Pollution Info System: Not reported
Consolidated Emission Reporting Rule: Not reported
Total Organic Hydrocarbon Gases Tons/Yr: 0.006
Reactive Organic Gases Tons/Yr: 0.0041916
Carbon Monoxide Emissions Tons/Yr: 0
NOX - Oxides of Nitrogen Tons/Yr: 0
SOX - Oxides of Sulphur Tons/Yr: 0
Particulate Matter Tons/Yr: 0
Part. Matter 10 Micrometers & Smllr Tons/Yr: 0

Year: 2012
County Code: 1
Air Basin: SF
Facility ID: 18100
Air District Name: BA
SIC Code: 4953
Air District Name: BAY AREA AQMD
Community Health Air Pollution Info System: Not reported
Consolidated Emission Reporting Rule: Not reported
Total Organic Hydrocarbon Gases Tons/Yr: 0.006
Reactive Organic Gases Tons/Yr: 0.0041916
Carbon Monoxide Emissions Tons/Yr: 0
NOX - Oxides of Nitrogen Tons/Yr: 0
SOX - Oxides of Sulphur Tons/Yr: 0
Particulate Matter Tons/Yr: 0
Part. Matter 10 Micrometers & Smllr Tons/Yr: 0

U101 **SPARKS PROPERTY**
NNW **1424 HARRISON ST**
1/8-1/4 **OAKLAND, CA 94612**
0.215 mi.
1136 ft. **Site 8 of 8 in cluster U**

LUST **S109348474**
Alameda County CS **N/A**

Relative: **LUST:**
Higher Region: STATE
Global Id: T10000000619
Actual: Latitude: 37.803163
38 ft. Longitude: -122.267256

Map ID
Direction
Distance
Elevation

MAP FINDINGS

Site

Database(s)

EDR ID Number
EPA ID Number

SPARKS PROPERTY (Continued)

S109348474

Case Type: LUST Cleanup Site
Status: Open - Site Assessment
Status Date: 07/07/1995
Lead Agency: SAN FRANCISCO BAY RWQCB (REGION 2)
Case Worker: MYM
Local Agency: Not reported
RB Case Number: 01-3613
LOC Case Number: RO0002992
File Location: Stored electronically as an E-file
Potential Media Affect: Other Groundwater (uses other than drinking water)
Potential Contaminants of Concern: Gasoline
Site History: Two underground fuel tanks were closed in place beneath the sidewalk at 1424 Harrison Street in 1982. The tanks were filled with cement slurry. Site investigation activities conducted for a release from a UST system at the adjacent property at 1432 Harrison Street, detected petroleum hydrocarbons in soil adjacent to and beneath the USTs closed in place at 1424 Harrison Street. Further investigation of the site was requested. Not all historic documents for the fuel leak case may be available on GeoTracker. A more complete historic case file for this site is located on the Alameda County Environmental Health website at: <http://ehgis.acgov.org/dehpublic/dehpublic.jsp>.

Click here to access the California GeoTracker records for this facility:

Contact:

Global Id: T10000000619
Contact Type: Regional Board Caseworker
Contact Name: MARTIN MUSONGE
Organization Name: SAN FRANCISCO BAY RWQCB (REGION 2)
Address: 1515 CLAY STREET
City: OAKLAND
Email: mmusonge@waterboards.ca.gov
Phone Number: Not reported

Status History:

Global Id: T10000000619
Status: Open - Site Assessment
Status Date: 07/07/1995

Global Id: T10000000619
Status: Open - Case Begin Date
Status Date: 04/29/1991

Regulatory Activities:

Global Id: T10000000619
Action Type: RESPONSE
Date: 03/04/2002
Action: Other Report / Document

Global Id: T10000000619
Action Type: RESPONSE
Date: 01/15/2010
Action: Correspondence

Global Id: T10000000619
Action Type: RESPONSE
Date: 12/01/2014

Map ID
Direction
Distance
Elevation

MAP FINDINGS

Site

Database(s)

EDR ID Number
EPA ID Number

SPARKS PROPERTY (Continued)

S109348474

Action:	Conceptual Site Model
Global Id:	T10000000619
Action Type:	ENFORCEMENT
Date:	07/24/2009
Action:	Staff Letter - #20090724
Global Id:	T10000000619
Action Type:	ENFORCEMENT
Date:	09/15/2014
Action:	13267 Requirement
Global Id:	T10000000619
Action Type:	ENFORCEMENT
Date:	06/27/2014
Action:	File Review - Closure
Global Id:	T10000000619
Action Type:	ENFORCEMENT
Date:	07/24/2009
Action:	Notice to Comply - #20090724
Global Id:	T10000000619
Action Type:	ENFORCEMENT
Date:	05/03/2013
Action:	File Review - Closure
Global Id:	T10000000619
Action Type:	ENFORCEMENT
Date:	05/31/2012
Action:	Referral to Regional Board - #20120531
Global Id:	T10000000619
Action Type:	Other
Date:	07/23/2007
Action:	Leak Reported
Global Id:	T10000000619
Action Type:	RESPONSE
Date:	09/01/2009
Action:	Correspondence
Global Id:	T10000000619
Action Type:	ENFORCEMENT
Date:	03/25/2009
Action:	Staff Letter - #20090325
Global Id:	T10000000619
Action Type:	ENFORCEMENT
Date:	01/08/2009
Action:	Staff Letter - #20090108
Global Id:	T10000000619
Action Type:	ENFORCEMENT
Date:	03/13/2009
Action:	Staff Letter - #20090313

Map ID
Direction
Distance
Elevation

MAP FINDINGS

Site

Database(s)

EDR ID Number
EPA ID Number

SPARKS PROPERTY (Continued)

S109348474

Global Id: T10000000619
Action Type: Other
Date: 04/29/1991
Action: Leak Discovery

Alameda County CS:

Status: Leak Confirmation
Record Id: RO0002992
PE: 5602

Status: 11
Record Id: RO0002992
PE: 5602

Y102
West
1/8-1/4
0.218 mi.
1150 ft.

QUON THOS
382 10TH ST
OAKLAND, CA

EDR US Hist Cleaners **S1009140473**
N/A

Site 1 of 4 in cluster Y

Relative:
Higher

EDR Historical Cleaners:

Name: QUON THOS
Year: 1933
Type: LAUNDRIES-ORIENTAL

Actual:
40 ft.

Z103
NNW
1/8-1/4
0.219 mi.
1155 ft.

HARRISON STREET GARAGE
1432 HARRISON ST
OAKLAND, CA 94612

HIST UST **U001599408**
N/A

Site 1 of 6 in cluster Z

Relative:
Higher

HIST UST:

Region: STATE
Facility ID: 00000067715
Facility Type: Gas Station
Other Type: PARKING
Contact Name: RONALD S. DOUGLAS
Telephone: 4154447412
Owner Name: DOUGLAS MOTOR SERVICE (A PARTN
Owner Address: 1721 WEBSTER ST.
Owner City,St,Zip: OAKLAND, CA 94612
Total Tanks: 0001

Actual:
38 ft.

Tank Num: 001
Container Num: 1
Year Installed: 1981
Tank Capacity: 00001000
Tank Used for: WASTE
Type of Fuel: 1
Container Construction Thickness: X
Leak Detection: Stock Inventor

Map ID
Direction
Distance
Elevation

MAP FINDINGS

EDR ID Number
EPA ID Number

Z104
NNW
1/8-1/4
0.219 mi.
1155 ft.
A BACHARACH TR & B BORSUK
1432 HARRISON ST
OAKLAND, CA 94612
Site 2 of 6 in cluster Z

HIST CORTESE
LUST
CA FID UST
Alameda County CS
SWEEPS UST
S101624491
N/A

Relative:
Higher

HIST CORTESE:
Region: CORTESE
Facility County Code: 1
Reg By: LTNKA
Reg Id: 01-0739

Actual:
38 ft.

LUST:

Region: STATE
Global Id: T0600100682
Latitude: 37.803743
Longitude: -122.266809
Case Type: LUST Cleanup Site
Status: Open - Site Assessment
Status Date: 02/10/1995
Lead Agency: SAN FRANCISCO BAY RWQCB (REGION 2)
Case Worker: MYM
Local Agency: Not reported
RB Case Number: 01-0739
LOC Case Number: RO0000266
File Location: Stored electronically as an E-file
Potential Media Affect: Other Groundwater (uses other than drinking water)
Potential Contaminants of Concern: Gasoline
Site History: Site investigations were conducted at various times from July 1990 to October 1996. In December 1993, two 1,000-gallon gasoline underground storage tanks were removed from beneath the sidewalk along Harrison Street. In addition, three hydraulic lifts, one vault, one wash rack sump, and associated piping were reportedly excavate and removed from the site. A total of approximately 240 cubic yards of hydrocarbon-impacted soil was reportedly removed from these areas. Soil vapor extraction and air sparging remediation was conducted from December 2001 through April 2005. Not all historic documents for the fuel leak case are available on GeoTracker. A more complete historic case file for this site is located on the Alameda County Environmental Health website at: <http://ehgis.acgov.org/dehpublic/dehpublic.jsp>.

Click here to access the California GeoTracker records for this facility:

Contact:

Global Id: T0600100682
Contact Type: Regional Board Caseworker
Contact Name: MARTIN MUSONGE
Organization Name: SAN FRANCISCO BAY RWQCB (REGION 2)
Address: 1515 CLAY STREET
City: OAKLAND
Email: mmusonge@waterboards.ca.gov
Phone Number: Not reported

Status History:

Global Id: T0600100682
Status: Open - Site Assessment
Status Date: 09/01/1994

Map ID
Direction
Distance
Elevation

MAP FINDINGS

Site

Database(s)

EDR ID Number
EPA ID Number

A BACHARACH TR & B BORSUK (Continued)

S101624491

Global Id: T0600100682
Status: Open - Site Assessment
Status Date: 02/10/1995

Global Id: T0600100682
Status: Open - Case Begin Date
Status Date: 08/18/1990

Global Id: T0600100682
Status: Open - Site Assessment
Status Date: 04/08/1994

Global Id: T0600100682
Status: Open - Site Assessment
Status Date: 02/22/1994

Regulatory Activities:

Global Id: T0600100682
Action Type: ENFORCEMENT
Date: 08/01/2008
Action: Staff Letter - #20080801

Global Id: T0600100682
Action Type: ENFORCEMENT
Date: 09/16/2014
Action: 13267 Requirement

Global Id: T0600100682
Action Type: RESPONSE
Date: 09/07/1999
Action: Soil and Water Investigation Report

Global Id: T0600100682
Action Type: RESPONSE
Date: 02/22/1994
Action: Tank Removal Report / UST Sampling Report

Global Id: T0600100682
Action Type: RESPONSE
Date: 01/06/1997
Action: Soil and Water Investigation Report

Global Id: T0600100682
Action Type: RESPONSE
Date: 08/18/1990
Action: Soil and Water Investigation Report

Global Id: T0600100682
Action Type: RESPONSE
Date: 08/10/1995
Action: Soil and Water Investigation Report

Global Id: T0600100682
Action Type: RESPONSE
Date: 10/19/1990
Action: Soil and Water Investigation Report

Map ID
Direction
Distance
Elevation

MAP FINDINGS

Site

Database(s)

EDR ID Number
EPA ID Number

A BACHARACH TR & B BORSUK (Continued)

S101624491

Global Id:	T0600100682
Action Type:	ENFORCEMENT
Date:	05/06/2009
Action:	Staff Letter - #20090506
Global Id:	T0600100682
Action Type:	ENFORCEMENT
Date:	01/26/2010
Action:	Staff Letter
Global Id:	T0600100682
Action Type:	RESPONSE
Date:	05/14/2010
Action:	Sensitive Receptor Survey Report
Global Id:	T0600100682
Action Type:	RESPONSE
Date:	12/31/2014
Action:	Site Assessment Report
Global Id:	T0600100682
Action Type:	RESPONSE
Date:	09/30/2009
Action:	Soil and Water Investigation Report
Global Id:	T0600100682
Action Type:	Other
Date:	08/18/1990
Action:	Leak Discovery
Global Id:	T0600100682
Action Type:	ENFORCEMENT
Date:	05/02/2013
Action:	File Review - Closure
Global Id:	T0600100682
Action Type:	RESPONSE
Date:	03/19/2013
Action:	Other Workplan - Regulator Responded
Global Id:	T0600100682
Action Type:	RESPONSE
Date:	09/29/2010
Action:	Soil and Water Investigation Workplan
Global Id:	T0600100682
Action Type:	ENFORCEMENT
Date:	07/23/2009
Action:	Staff Letter - #20090723
Global Id:	T0600100682
Action Type:	ENFORCEMENT
Date:	05/31/2012
Action:	Referral to Regional Board - #20120531
Global Id:	T0600100682
Action Type:	REMEDIATION

Map ID
Direction
Distance
Elevation

MAP FINDINGS

Site

Database(s)

EDR ID Number
EPA ID Number

A BACHARACH TR & B BORSUK (Continued)

S101624491

Date:	12/01/2001
Action:	In Situ Physical/Chemical Treatment (other than SVE)
Global Id:	T0600100682
Action Type:	REMEDIATION
Date:	12/01/1993
Action:	Excavation
Global Id:	T0600100682
Action Type:	Other
Date:	08/21/1990
Action:	Leak Reported
Global Id:	T0600100682
Action Type:	ENFORCEMENT
Date:	02/22/2008
Action:	Staff Letter - #20080222
Global Id:	T0600100682
Action Type:	ENFORCEMENT
Date:	11/22/2010
Action:	Staff Letter - #20101122
Global Id:	T0600100682
Action Type:	ENFORCEMENT
Date:	04/05/2011
Action:	Staff Letter - #20110405
Global Id:	T0600100682
Action Type:	RESPONSE
Date:	07/13/2010
Action:	Clean Up Fund - 5-Year Review Summary
Global Id:	T0600100682
Action Type:	RESPONSE
Date:	06/17/2011
Action:	Site Assessment Report
Global Id:	T0600100682
Action Type:	RESPONSE
Date:	03/05/2009
Action:	Clean Up Fund - 5-Year Review Summary
Global Id:	T0600100682
Action Type:	RESPONSE
Date:	06/06/2008
Action:	Soil and Water Investigation Workplan
Global Id:	T0600100682
Action Type:	RESPONSE
Date:	09/01/1994
Action:	Soil and Water Investigation Report
Global Id:	T0600100682
Action Type:	ENFORCEMENT
Date:	12/01/2010
Action:	Staff Letter

Map ID
Direction
Distance
Elevation

MAP FINDINGS

Site

Database(s)

EDR ID Number
EPA ID Number

A BACHARACH TR & B BORSUK (Continued)

S101624491

Global Id: T0600100682
Action Type: RESPONSE
Date: 02/27/2012
Action: Clean Up Fund - 5-Year Review Summary

Global Id: T0600100682
Action Type: ENFORCEMENT
Date: 07/19/2010
Action: Staff Letter - #20100719

Global Id: T0600100682
Action Type: ENFORCEMENT
Date: 06/26/2014
Action: File Review - Closure

LUST REG 2:

Region: 2
Facility Id: 01-0739
Facility Status: Pollution Characterization
Case Number: 498
How Discovered: Tank Closure
Leak Cause: Structure Failure
Leak Source: Tank
Date Leak Confirmed: Not reported
Oversight Program: LUST
Prelim. Site Assessment Workplan Submitted: 2/15/1991
Preliminary Site Assessment Began: Not reported
Pollution Characterization Began: 6/16/1998
Pollution Remediation Plan Submitted: Not reported
Date Remediation Action Underway: Not reported
Date Post Remedial Action Monitoring Began: Not reported

CA FID UST:

Facility ID: 01000866
Regulated By: UTNKA
Regulated ID: 00067715
Cortese Code: Not reported
SIC Code: Not reported
Facility Phone: 4154447412
Mail To: Not reported
Mailing Address: 1721 WEBSTER ST
Mailing Address 2: Not reported
Mailing City,St,Zip: OAKLAND 94612
Contact: Not reported
Contact Phone: Not reported
DUNS Number: Not reported
NPDES Number: Not reported
EPA ID: Not reported
Comments: Not reported
Status: Active

Alameda County CS:

Status: Leak Confirmation
Record Id: RO0000266
PE: 5602

Map ID
Direction
Distance
Elevation

MAP FINDINGS

Site

Database(s)

EDR ID Number
EPA ID Number

A BACHARACH TR & B BORSUK (Continued)

S101624491

Status: 11
Record Id: RO0000266
PE: 5602

Status: Preliminary Site Assessment Workplan Submitted
Record Id: RO0000266
PE: 5602

Status: Preliminary Site Assessment Underway
Record Id: RO0000266
PE: 5602

Status: Pollution Characterization
Record Id: RO0000266
PE: 5602

SWEEPS UST:

Status: Active
Comp Number: 67715
Number: 9
Board Of Equalization: 44-000755
Referral Date: 07-01-85
Action Date: Not reported
Created Date: 02-29-88
Owner Tank Id: 1
SWRCB Tank Id: 01-000-067715-000001
Tank Status: A
Capacity: 1000
Active Date: 07-01-85
Tank Use: M.V. FUEL
STG: P
Content: REG UNLEADED
Number Of Tanks: 3

Status: Active
Comp Number: 67715
Number: 9
Board Of Equalization: 44-000755
Referral Date: 07-01-85
Action Date: Not reported
Created Date: 02-29-88
Owner Tank Id: 5
SWRCB Tank Id: 01-000-067715-000002
Tank Status: A
Capacity: 1000
Active Date: 07-01-85
Tank Use: M.V. FUEL
STG: P
Content: REG UNLEADED
Number Of Tanks: Not reported

Status: Active
Comp Number: 67715
Number: 9
Board Of Equalization: 44-000755
Referral Date: 07-01-85
Action Date: Not reported

Map ID
Direction
Distance
Elevation

MAP FINDINGS

Site

Database(s)

EDR ID Number
EPA ID Number

A BACHARACH TR & B BORSUK (Continued)

S101624491

Created Date: 02-29-88
Owner Tank Id: 6
SWRCB Tank Id: 01-000-067715-000003
Tank Status: A
Capacity: 1000
Active Date: 07-01-85
Tank Use: M.V. FUEL
STG: P
Content: REG UNLEADED
Number Of Tanks: Not reported

**Z105
NNW
1/8-1/4
0.219 mi.
1155 ft.**

**ROYS AUTO BODY
1432 HARRISON ST
OAKLAND, CA 94612**

Site 3 of 6 in cluster Z

**RCRA-SQG
FINDS
HAZNET**

**1000373867
CAD982039125**

**Relative:
Higher**

RCRA-SQG:

Date form received by agency: 09/01/1996

Facility name: ROYS AUTO BODY

Facility address: 1432 HARRISON ST
OAKLAND, CA 94612

EPA ID: CAD982039125

Mailing address: HARRISON ST
OAKLAND, CA 94612

Contact: Not reported

Contact address: Not reported

Contact phone: Not reported

Contact country: Not reported

Contact telephone: Not reported

Contact email: Not reported

EPA Region: 09

Classification: Small Small Quantity Generator

Description: Handler: generates more than 100 and less than 1000 kg of hazardous waste during any calendar month and accumulates less than 6000 kg of hazardous waste at any time; or generates 100 kg or less of hazardous waste during any calendar month, and accumulates more than 1000 kg of hazardous waste at any time

Owner/Operator Summary:

Owner/operator name: ROY FEGARD

Owner/operator address: NOT REQUIRED
NOT REQUIRED, ME 99999

Owner/operator country: Not reported

Owner/operator telephone: (415) 555-1212

Legal status: Private

Owner/Operator Type: Owner

Owner/Op start date: Not reported

Owner/Op end date: Not reported

Owner/operator name: NOT REQUIRED

Owner/operator address: NOT REQUIRED
NOT REQUIRED, ME 99999

Owner/operator country: Not reported

Owner/operator telephone: (415) 555-1212

Legal status: Private

Owner/Operator Type: Operator

Map ID
Direction
Distance
Elevation

MAP FINDINGS

Site

Database(s)

EDR ID Number
EPA ID Number

ROYS AUTO BODY (Continued)

1000373867

Owner/Op start date: Not reported
Owner/Op end date: Not reported

Handler Activities Summary:

U.S. importer of hazardous waste: No
Mixed waste (haz. and radioactive): No
Recycler of hazardous waste: No
Transporter of hazardous waste: No
Treater, storer or disposer of HW: No
Underground injection activity: No
On-site burner exemption: No
Furnace exemption: No
Used oil fuel burner: No
Used oil processor: No
Used oil refiner: No
Used oil fuel marketer to burner: No
Used oil Specification marketer: No
Used oil transfer facility: No
Used oil transporter: No

Violation Status: No violations found

FINDS:

Registry ID: 110002784933

Environmental Interest/Information System

RCRAInfo is a national information system that supports the Resource Conservation and Recovery Act (RCRA) program through the tracking of events and activities related to facilities that generate, transport, and treat, store, or dispose of hazardous waste. RCRAInfo allows RCRA program staff to track the notification, permit, compliance, and corrective action activities required under RCRA.

HAZNET:

envid: 1000373867
Year: 1993
GEPAID: CAD982039125
Contact: Not reported
Telephone: 0000000000
Mailing Name: Not reported
Mailing Address: 1432 HARRISON ST
Mailing City,St,Zip: OAKLAND, CA 946120000
Gen County: Not reported
TSD EPA ID: CAT000613893
TSD County: Not reported
Waste Category: Oxygenated solvents (acetone, butanol, ethyl acetate, etc.)
Disposal Method: Not reported
Tons: 0.0135
Facility County: 1

Map ID
Direction
Distance
Elevation

MAP FINDINGS

Site

Database(s)

EDR ID Number
EPA ID Number

Z106
NNW
1/8-1/4
0.219 mi.
1155 ft.

DAVES SERVICE GARAGE
1432 HARRISON ST
OAKLAND, CA
Site 4 of 6 in cluster Z

EDR US Hist Auto Stat

1009013045
N/A

Relative:
Higher

Actual:
38 ft.

EDR Historical Auto Stations:
Name: DAVES SERVICE GARAGE
Year: 1967
Type: AUTOMOBILE REPAIRING

Z107
NNW
1/8-1/4
0.219 mi.
1155 ft.

HARRISON ST. GARAGE
1432 HARRISON ST
OAKLAND, CA 94612
Site 5 of 6 in cluster Z

HIST UST

U001599407
N/A

Relative:
Higher

Actual:
38 ft.

HIST UST:
Region: STATE
Facility ID: 00000012212
Facility Type: Gas Station
Other Type: Not reported
Contact Name: MAXIMO VASQUEZ
Telephone: 4154522440
Owner Name: DOUGLAS PARKING CO.
Owner Address: 1721 WEBSTER ST.
Owner City,St,Zip: OAKLAND, CA 94612
Total Tanks: 0002

Tank Num: 001
Container Num: 005
Year Installed: 1981
Tank Capacity: 00001000
Tank Used for: PRODUCT
Type of Fuel: UNLEADED
Container Construction Thickness: Not reported
Leak Detection: Stock Inventor

Tank Num: 002
Container Num: 006
Year Installed: Not reported
Tank Capacity: 00001000
Tank Used for: PRODUCT
Type of Fuel: PREMIUM
Container Construction Thickness: Not reported
Leak Detection: Stock Inventor

X108
SSE
1/8-1/4
0.220 mi.
1162 ft.

HYDE B G
47 9TH ST
OAKLAND, CA
Site 4 of 6 in cluster X

EDR US Hist Auto Stat

1009015778
N/A

Relative:
Lower

Actual:
30 ft.

EDR Historical Auto Stations:
Name: HYDE B G
Year: 1928
Type: GASOLINE AND OIL SERVICE STATIONS

Map ID
Direction
Distance
Elevation

MAP FINDINGS

Site

Database(s)

EDR ID Number
EPA ID Number

Z109
NNW
1/8-1/4
0.223 mi.
1177 ft.

EDWARDS H V
1437 HARRISON ST
OAKLAND, CA

EDR US Hist Cleaners

1009142649
N/A

Relative:
Higher

EDR Historical Cleaners:

Name: EDWARDS H V
Year: 1925
Type: CLEANERS DYERS AND PRESSERS

Actual:
38 ft.

Name: EDWARDS H V
Year: 1933
Type: CLOTHES PRESSERS AND CLEANERS

110
SSW
1/8-1/4
0.224 mi.
1181 ft.

METROCENTER
101 008TH ST
OAKLAND, CA 94607

CA FID UST
SWEEPS UST

S101580339
N/A

Relative:
Lower

CA FID UST:

Facility ID: 01002520
Regulated By: UTKA
Regulated ID: 00001258
Cortese Code: Not reported
SIC Code: Not reported
Facility Phone: 4154653662
Mail To: Not reported
Mailing Address: 800 MADISON ST
Mailing Address 2: Not reported
Mailing City,St,Zip: OAKLAND 94607
Contact: Not reported
Contact Phone: Not reported
DUNs Number: Not reported
NPDES Number: Not reported
EPA ID: Not reported
Comments: Not reported
Status: Active

Actual:
31 ft.

SWEEPS UST:

Status: Active
Comp Number: 1258
Number: 4
Board Of Equalization: 44-000019
Referral Date: 05-16-91
Action Date: 12-17-93
Created Date: 02-29-88
Owner Tank Id: 4-1-MEP
SWRCB Tank Id: 01-000-001258-000001
Tank Status: A
Capacity: 4000
Active Date: 04-22-93
Tank Use: M.V. FUEL
STG: P
Content: DIESEL
Number Of Tanks: 1

Map ID
Direction
Distance
Elevation

MAP FINDINGS

EDR ID Number
EPA ID Number

	Site	Database(s)	EDR ID Number EPA ID Number
X111 SSE 1/8-1/4 0.224 mi. 1182 ft.	SHAW & GARLAND 38 9TH ST OAKLAND, CA Site 5 of 6 in cluster X	EDR US Hist Auto Stat	1009015870 N/A
Relative: Lower	EDR Historical Auto Stations: Name: SHAW & GARLAND Year: 1928 Type: GASOLINE AND OIL SERVICE STATIONS		
Actual: 29 ft.			

X112 SSE 1/8-1/4 0.224 mi. 1185 ft.	RICHFIELD OIL CO 39 9TH ST OAKLAND, CA Site 6 of 6 in cluster X	EDR US Hist Auto Stat	1009014358 N/A
Relative: Lower	EDR Historical Auto Stations: Name: RICHFIELD OIL CO Year: 1933 Type: GASOLINE AND OIL SERVICE STATIONS		
Actual: 29 ft.			

AA113 WNW 1/8-1/4 0.227 mi. 1196 ft.	FOUR WHEEL BRAKE SERVICE 345 11TH ST OAKLAND, CA Site 1 of 2 in cluster AA	EDR US Hist Auto Stat	1009011135 N/A
Relative: Higher	EDR Historical Auto Stations: Name: FOUR WHEEL BRAKE SERVICE Year: 1967 Type: AUTOMOBILE REPAIRING		
Actual: 42 ft.			

Y114 West 1/8-1/4 0.228 mi. 1206 ft.	FONG GEO 408 10TH ST OAKLAND, CA Site 2 of 4 in cluster Y	EDR US Hist Cleaners	1009142115 N/A
Relative: Higher	EDR Historical Cleaners: Name: FONG GEO Year: 1943 Type: LAUNDRIES-CHINESE		
Actual: 41 ft.			

AB115 NNW 1/8-1/4 0.229 mi. 1209 ft.	322 14TH ST OAKLAND, CA 94612 Site 1 of 2 in cluster AB	EDR US Hist Cleaners	1009142216 N/A
Relative: Higher	EDR Historical Cleaners: Name: IDEAL CLEANERS Year: 1967 Type: CLEANERS AND DYERS		
Actual: 39 ft.			

Map ID
Direction
Distance
Elevation

MAP FINDINGS

Site

Database(s)

EDR ID Number
EPA ID Number

(Continued)

1009142216

Name: IDEAL CLEANERS
Year: 1999
Address: 322 14TH ST

Name: IDEAL CLEANERS
Year: 1999
Address: 322 14TH ST

Name: IDEAL CLEANERS
Year: 2001
Address: 322 14TH ST

Name: IDEAL CLEANERS
Year: 2003
Address: 322 14TH ST

Name: IDEAL CLEANERS
Year: 2004
Address: 322 14TH ST

Name: IDEAL CLEANERS
Year: 2005
Address: 322 14TH ST

Name: IDEAL CLEANERS
Year: 2006
Address: 322 14TH ST

Name: IDEAL CLEANERS
Year: 2007
Address: 322 14TH ST

Name: IDEAL CLEANERS
Year: 2008
Address: 322 14TH ST

Name: IDEAL CLEANERS
Year: 2009
Address: 322 14TH ST

Name: IDEAL CLEANERS
Year: 2010
Address: 322 14TH ST

Name: IDEAL CLEANERS
Year: 2011
Address: 322 14TH ST

Name: IDEAL CLEANERS
Year: 2012
Address: 322 14TH ST

Map ID
Direction
Distance
Elevation

MAP FINDINGS

EDR ID Number
EPA ID Number

Y116 West 1/8-1/4 0.229 mi. 1210 ft.	QUI JOS 410 10TH ST OAKLAND, CA Site 3 of 4 in cluster Y	EDR US Hist Cleaners	1009140472 N/A
Relative: Higher	EDR Historical Cleaners: Name: QUI JOS Year: 1933		
Actual: 41 ft.	Type: LAUNDRIES-ORIENTAL		

AB117 NNW 1/8-1/4 0.233 mi. 1228 ft.	COHN GUS & SON 327 14TH ST OAKLAND, CA Site 2 of 2 in cluster AB	EDR US Hist Cleaners	1009142511 N/A
Relative: Higher	EDR Historical Cleaners: Name: COHN GUS & SON Year: 1925		
Actual: 39 ft.	Type: CLEANERS DYERS AND PRESSERS		

AA118 WNW 1/8-1/4 0.233 mi. 1229 ft.	ASSOCIATED OIL CO 1100 WEBSTER ST OAKLAND, CA Site 2 of 2 in cluster AA	EDR US Hist Auto Stat	1009014283 N/A
Relative: Higher	EDR Historical Auto Stations: Name: ASSOCIATED OIL CO Year: 1925		
Actual: 42 ft.	Type: AUTOMOBILE SERVICE STATIONS		

AC119 South 1/8-1/4 0.234 mi. 1233 ft.	METRO CENTER 101 8TH ST OAKLAND, CA 94607 Site 1 of 3 in cluster AC	HIST UST	U001599194 N/A
Relative: Lower	HIST UST: Region: STATE Facility ID: 00000001258 Facility Type: Other Other Type: MAINTENANCE FACILITY Contact Name: ROBERT F. DARON Telephone: 4154653662 Owner Name: BAY AREA RAPID TRANSIT DISTRIC Owner Address: 800 MADISON STREET Owner City,St,Zip: OAKLAND, CA 94607 Total Tanks: 0001		
Actual: 30 ft.	Tank Num: 001 Container Num: 04-1-MEP Year Installed: 1982 Tank Capacity: 00004000 Tank Used for: PRODUCT Type of Fuel: DIESEL		

Map ID
Direction
Distance
Elevation

MAP FINDINGS

Site

Database(s)

EDR ID Number
EPA ID Number

METRO CENTER (Continued)

U001599194

Container Construction Thickness: 1/4
Leak Detection: Visual

120
NW
1/8-1/4
0.234 mi.
1237 ft.

ALLRIGHT PARKING LOT
1225 WEBSTER ST
OAKLAND, CA 94612

HIST CORTESE
LUST
Alameda County CS

S103472405
N/A

Relative:
Higher

HIST CORTESE:
Region: CORTESE
Facility County Code: 1
Reg By: LTNKA
Reg Id: 01-2007

Actual:
41 ft.

LUST:
Region: STATE
Global Id: T0600101854
Latitude: 37.802597
Longitude: -122.269661
Case Type: LUST Cleanup Site
Status: Completed - Case Closed
Status Date: 06/27/1996
Lead Agency: ALAMEDA COUNTY LOP
Case Worker: Not reported
Local Agency: Not reported
RB Case Number: 01-2007
LOC Case Number: RO0000612
File Location: Stored electronically as an E-file
Potential Media Affect: Other Groundwater (uses other than drinking water)
Potential Contaminants of Concern: Waste Oil / Motor / Hydraulic / Lubricating
Site History: Not reported

[Click here to access the California GeoTracker records for this facility:](#)

Contact:

Global Id: T0600101854
Contact Type: Regional Board Caseworker
Contact Name: Cherie McCaulou
Organization Name: SAN FRANCISCO BAY RWQCB (REGION 2)
Address: 1515 CLAY STREET, SUITE 1400
City: OAKLAND
Email: cmccaulou@waterboards.ca.gov
Phone Number: Not reported

Status History:

Global Id: T0600101854
Status: Completed - Case Closed
Status Date: 06/27/1996

Global Id: T0600101854
Status: Open - Case Begin Date
Status Date: 05/20/1994

Regulatory Activities:

Global Id: T0600101854
Action Type: REMEDIATION

Map ID
Direction
Distance
Elevation

MAP FINDINGS

Site

Database(s)

EDR ID Number
EPA ID Number

ALLRIGHT PARKING LOT (Continued)

S103472405

Date: 10/14/1994
Action: Ex Situ Physical/Chemical Treatment (other than P&T, SVE, or Excavation)

Global Id: T0600101854
Action Type: Other
Date: 05/20/1994
Action: Leak Reported

LUST REG 2:

Region: 2
Facility Id: 01-2007
Facility Status: Case Closed
Case Number: 5284
How Discovered: Subsurface Monitoring
Leak Cause: UNK
Leak Source: Tank
Date Leak Confirmed: 8/11/1994
Oversight Program: LUST
Prelim. Site Assessment Workplan Submitted: Not reported
Preliminary Site Assessment Began: Not reported
Pollution Characterization Began: Not reported
Pollution Remediation Plan Submitted: Not reported
Date Remediation Action Underway: Not reported
Date Post Remedial Action Monitoring Began: Not reported

Alameda County CS:

Status: Case Closed
Record Id: RO0000612
PE: 5602

AD121 **STANDARD OIL CO OF CALIFORNIA SERVICE STATIONS**
SSE **17 9TH ST**
1/8-1/4 **OAKLAND, CA**
0.236 mi.
1247 ft. **Site 1 of 5 in cluster AD**

EDR US Hist Auto Stat **1009014469**
N/A

Relative: EDR Historical Auto Stations:
Lower Name: STANDARD OIL CO OF CALIFORNIA SERVICE STATIONS
Year: 1928
Actual: Type: GASOLINE AND OIL SERVICE STATIONS
27 ft.

AE122
NE **1581 MADISON ST**
1/8-1/4 **OAKLAND, CA 94612**
0.238 mi.
1256 ft. **Site 1 of 2 in cluster AE**

EDR US Hist Cleaners **1014999260**
N/A

Relative: EDR Historical Cleaners:
Lower Name: MARKS CARPET CLEANING
Year: 1999
Actual: Address: 1581 MADISON ST
30 ft.

Map ID
Direction
Distance
Elevation

MAP FINDINGS

Site

Database(s)

EDR ID Number
EPA ID Number

Y123	SEE YEE	EDR US Hist Cleaners	1009140410
West	387 10TH ST		N/A
1/8-1/4	OAKLAND, CA		
0.238 mi.			
1258 ft.	Site 4 of 4 in cluster Y		
Relative:	EDR Historical Cleaners:		
Higher	Name: SEE YEE		
	Year: 1943		
Actual:	Type: LAUNDRIES-CHINESE		
41 ft.			

AD124	DOWNTOWN SERVICE STATION	EDR US Hist Auto Stat	1009012221
SSE	12 9TH ST		N/A
1/8-1/4	OAKLAND, CA		
0.238 mi.			
1258 ft.	Site 2 of 5 in cluster AD		
Relative:	EDR Historical Auto Stations:		
Lower	Name: FRUITVALE AV SERVICE STATION		
	Year: 1925		
Actual:	Type: AUTOMOBILE SERVICE STATIONS		
26 ft.			
	Name: DOWNTOWN SERVICE STATION		
	Year: 1928		
	Type: GASOLINE AND OIL SERVICE STATIONS		

AD125	MERRITT CO	EDR US Hist Auto Stat	1009015715
SSE	13 9TH ST		N/A
1/8-1/4	OAKLAND, CA		
0.238 mi.			
1259 ft.	Site 3 of 5 in cluster AD		
Relative:	EDR Historical Auto Stations:		
Lower	Name: MERRITT CO		
	Year: 1928		
Actual:	Type: GASOLINE AND OIL SERVICE STATIONS		
26 ft.			

AF126	GOLDEN WEST CLEANERS	EDR US Hist Cleaners	1009142206
NNE	1565 JACKSON ST		N/A
1/8-1/4	OAKLAND, CA		
0.239 mi.			
1263 ft.	Site 1 of 2 in cluster AF		
Relative:	EDR Historical Cleaners:		
Lower	Name: GOLDEN WEST CLEANERS		
	Year: 1967		
Actual:	Type: CLEANERS AND DYERS		
33 ft.			

Map ID
Direction
Distance
Elevation

MAP FINDINGS

EDR ID Number
EPA ID Number

AC127
South
1/8-1/4
0.240 mi.
1265 ft.

CARD LOCK FORMER BUILDING H 204
79 8TH AVE
OAKLAND, CA 94606

Site 2 of 3 in cluster AC

HIST CORTESE
LUST
Alameda County CS

S103890669
N/A

Relative:
Lower

HIST CORTESE:
Region: CORTESE
Facility County Code: 1
Reg By: LTNKA
Reg Id: 01-2400

Actual:
30 ft.

LUST:

Region: STATE
Global Id: T0600102210
Latitude: 37.7875387382053
Longitude: -122.259893417358
Case Type: LUST Cleanup Site
Status: Completed - Case Closed
Status Date: 10/13/2005
Lead Agency: DEPARTMENT OF TOXIC SUBSTANCES CONTROL
Case Worker: Not reported
Local Agency: DEPARTMENT OF TOXIC SUBSTANCES CONTROL
RB Case Number: Not reported
LOC Case Number: 70000109
File Location: DTSC
Potential Media Affect: Other Groundwater (uses other than drinking water)
Potential Contaminants of Concern: Gasoline
Site History: The cases below are all DTSC lead as part of the Ninth Ave Terminal (OAK STREET TO 9TH AVENUE (70000109)) residential redevelopment project for which DTSC is the lead agency. RO106 PORT OF OAKLAND / KEEP ON TRUCKING RO108 PORT OF OAKLAND / BLDG H-209 RO109 PORT OF OAKLAND / CANNERY BLDG H-211 RO110 PORT OF OAKLAND / MARINE TERMINALS CORPORATION RO423 PORT OF OAKLAND / PACIFIC DRY DOCK YARD 2 RO485 PORT OF OAKLAND / CARD LOCK BLDG H-204 RO2461 SEABREEZE YACHT CENTER RO2462 PRAXAIR INC RO2492 PORT OF OAKLAND / NINTH AVE TERMINAL RB Case #: SLT2O160264

[Click here to access the California GeoTracker records for this facility:](#)

Status History:

Global Id: T0600102210
Status: Open - Case Begin Date
Status Date: 02/05/1997

Global Id: T0600102210
Status: Completed - Case Closed
Status Date: 10/13/2005

Regulatory Activities:

Global Id: T0600102210
Action Type: Other
Date: 02/05/1997
Action: Leak Discovery

Global Id: T0600102210
Action Type: REMEDIATION
Date: 09/09/9999
Action: Not reported

Map ID
Direction
Distance
Elevation

MAP FINDINGS

Site

Database(s)

EDR ID Number
EPA ID Number

CARD LOCK FORMER BUILDING H 204 (Continued)

S103890669

Global Id: T0600102210
Action Type: Other
Date: 02/05/1997
Action: Leak Reported

LUST REG 2:

Region: 2
Facility Id: 01-2400
Facility Status: Preliminary site assessment workplan submitted
Case Number: 6894
How Discovered: Tank Closure
Leak Cause: UNK
Leak Source: UNK
Date Leak Confirmed: 10/30/1997
Oversight Program: LUST
Prelim. Site Assessment Workplan Submitted: 1/2/1965
Preliminary Site Assessment Began: Not reported
Pollution Characterization Began: Not reported
Pollution Remediation Plan Submitted: Not reported
Date Remediation Action Underway: Not reported
Date Post Remedial Action Monitoring Began: Not reported

Alameda County CS:

Status: 11
Record Id: RO0000485
PE: 5602

AF128 LAKEHURST HOTEL
NNE 1569 JACKSON ST
1/8-1/4 OAKLAND, CA 94612
0.242 mi.
1276 ft. Site 2 of 2 in cluster AF

HIST CORTESE S102628249
LUST N/A
Alameda County CS

Relative: HIST CORTESE:
Lower Region: CORTESE
Facility County Code: 1
Actual: Reg By: LTNKA
32 ft. Reg Id: 01-2231

LUST:

Region: STATE
Global Id: T0600102048
Latitude: 37.804613
Longitude: -122.26408
Case Type: LUST Cleanup Site
Status: Completed - Case Closed
Status Date: 06/11/1997
Lead Agency: ALAMEDA COUNTY LOP
Case Worker: Not reported
Local Agency: Not reported
RB Case Number: 01-2231
LOC Case Number: RO0000744
File Location: Stored electronically as an E-file
Potential Media Affect: Soil
Potential Contaminants of Concern: Diesel

Map ID
Direction
Distance
Elevation

MAP FINDINGS

Site

Database(s)

EDR ID Number
EPA ID Number

LAKEHURST HOTEL (Continued)

S102628249

Site History: Not reported

[Click here to access the California GeoTracker records for this facility:](#)

Contact:

Global Id: T0600102048
Contact Type: Regional Board Caseworker
Contact Name: Cherie McCaulou
Organization Name: SAN FRANCISCO BAY RWQCB (REGION 2)
Address: 1515 CLAY STREET, SUITE 1400
City: OAKLAND
Email: cmccaulou@waterboards.ca.gov
Phone Number: Not reported

Status History:

Global Id: T0600102048
Status: Completed - Case Closed
Status Date: 06/11/1997

Global Id: T0600102048
Status: Open - Case Begin Date
Status Date: 12/11/1996

Regulatory Activities:

Global Id: T0600102048
Action Type: REMEDIATION
Date: 09/09/9999
Action: Excavation

Global Id: T0600102048
Action Type: Other
Date: 12/11/1996
Action: Leak Reported

LUST REG 2:

Region: 2
Facility Id: 01-2231
Facility Status: Case Closed
Case Number: 6075
How Discovered: Tank Closure
Leak Cause: UNK
Leak Source: UNK
Date Leak Confirmed: 6/10/1997
Oversight Program: LUST
Prelim. Site Assessment Workplan Submitted: Not reported
Preliminary Site Assessment Began: Not reported
Pollution Characterization Began: Not reported
Pollution Remediation Plan Submitted: Not reported
Date Remediation Action Underway: Not reported
Date Post Remedial Action Monitoring Began: Not reported

Alameda County CS:

Status: Case Closed
Record Id: RO0000744
PE: 5602

Map ID
Direction
Distance
Elevation

MAP FINDINGS

Site

Database(s)

EDR ID Number
EPA ID Number

AG129
West
1/8-1/4
0.243 mi.
1281 ft.

FREDOTOVICH JOHN
1020 WEBSTER ST
OAKLAND, CA

Site 1 of 2 in cluster AG

EDR US Hist Auto Stat

1009013668
N/A

Relative:
Higher

EDR Historical Auto Stations:

Name: FREDOTOVICH JOHN
Year: 1943
Type: GASOLINE AND OIL SERVICE STATIONS

Actual:
41 ft.

AE130
NE
1/8-1/4
0.243 mi.
1283 ft.

1593 MADISON ST
OAKLAND, CA 94612

Site 2 of 2 in cluster AE

EDR US Hist Cleaners

1014999549
N/A

Relative:
Lower

EDR Historical Cleaners:

Name: LEMAGIC CLEANERS NO
Year: 2002
Address: 1593 MADISON ST

Name: LEMAGIC CLEANERS NO
Year: 2003
Address: 1593 MADISON ST

Name: L & Z CLEANERS
Year: 2004
Address: 1593 MADISON ST

Name: L & Z CLEANERS
Year: 2005
Address: 1593 MADISON ST

Name: L & Z CLEANERS
Year: 2007
Address: 1593 MADISON ST

Name: L & Z CLEANERS
Year: 2008
Address: 1593 MADISON ST

Name: L & Z CLEANERS
Year: 2009
Address: 1593 MADISON ST

Name: L & Z CLEANERS
Year: 2010
Address: 1593 MADISON ST

Name: L & Z CLEANERS
Year: 2011
Address: 1593 MADISON ST

Name: L & Z CLEANERS
Year: 2012
Address: 1593 MADISON ST

Map ID
Direction
Distance
Elevation

MAP FINDINGS

Site

Database(s)

EDR ID Number
EPA ID Number

AG131 **ATHENS JAS** **EDR US Hist Auto Stat** **1009014497**
West **1014 WEBSTER ST** **N/A**
1/8-1/4 **OAKLAND, CA**
0.244 mi.
1286 ft. **Site 2 of 2 in cluster AG**

Relative: EDR Historical Auto Stations:
Higher Name: ATHENS JAS
Year: 1933
Actual: Type: AUTOMOBILE REPAIRING
41 ft.

132 **CAMPBELL R E** **EDR US Hist Cleaners** **1009139888**
North **1553 ALICE ST** **N/A**
1/8-1/4 **OAKLAND, CA**
0.244 mi.
1286 ft.

Relative: EDR Historical Cleaners:
Lower Name: CAMPBELL R E
Year: 1933
Actual: Type: CLOTHES PRESSERS AND CLEANERS
35 ft.

AH133 **MASTER CLEANERS & DYERS** **EDR US Hist Cleaners** **1009140834**
NW **1314 WEBSTER ST** **N/A**
1/8-1/4 **OAKLAND, CA**
0.244 mi.
1287 ft. **Site 1 of 3 in cluster AH**

Relative: EDR Historical Cleaners:
Higher Name: MASTER CLEANERS & DYERS
Year: 1933
Actual: Type: CLOTHES PRESSERS AND CLEANERS
41 ft.

AH134 **WOOTTEN L E** **EDR US Hist Auto Stat** **1009013500**
NW **351 13TH ST** **N/A**
1/8-1/4 **OAKLAND, CA**
0.244 mi.
1287 ft. **Site 2 of 3 in cluster AH**

Relative: EDR Historical Auto Stations:
Higher Name: HENDERSON HAYDEN
Year: 1933
Actual: Type: GASOLINE AND OIL SERVICE STATIONS
41 ft.

Name: WOOTTEN L E
Year: 1943
Type: GASOLINE AND OIL SERVICE STATIONS

Map ID
Direction
Distance
Elevation

MAP FINDINGS

EDR ID Number
EPA ID Number

AC135
South
1/8-1/4
0.244 mi.
1290 ft.

77 8TH ST
OAKLAND, CA 94607

Site 3 of 3 in cluster AC

EDR US Hist Cleaners

1015094645
N/A

Relative:
Lower

EDR Historical Cleaners:

Name: HAPPY CLEANER
Year: 2001
Address: 77 8TH ST

Name: HAPPY CLEANER
Year: 2002
Address: 77 8TH ST

Name: HAPPY CLEANER
Year: 2003
Address: 77 8TH ST

Name: HAPPY CLEANER
Year: 2004
Address: 77 8TH ST

Name: HAPPY CLEANER
Year: 2010
Address: 77 8TH ST

Name: HAPPY CLEANER
Year: 2011
Address: 77 8TH ST

Name: HAPPY CLEANER
Year: 2012
Address: 77 8TH ST

136
SSW
1/8-1/4
0.246 mi.
1298 ft.

CANTON GARAGE
715 MADISON ST
OAKLAND, CA

EDR US Hist Auto Stat

1009013040
N/A

Relative:
Lower

EDR Historical Auto Stations:

Name: CANTON GARAGE
Year: 1967
Type: AUTOMOBILE REPAIRING

AD137
SSE
1/8-1/4
0.246 mi.
1300 ft.

LANEY COLLEGE
900 FALLON ST
OAKLAND, CA 94606

Site 4 of 5 in cluster AD

CA FID UST
SWEEPS UST

S101624343
N/A

Relative:
Lower

CA FID UST:

Facility ID: 01002640
Regulated By: UTNKA
Regulated ID: 00024318
Cortese Code: Not reported
SIC Code: Not reported

Actual:
24 ft.

Map ID
Direction
Distance
Elevation

MAP FINDINGS

Site

Database(s)

EDR ID Number
EPA ID Number

LANEY COLLEGE (Continued)

S101624343

Facility Phone: 4154667336
Mail To: Not reported
Mailing Address: 900 FALLON ST
Mailing Address 2: Not reported
Mailing City,St,Zip: OAKLAND 94606
Contact: Not reported
Contact Phone: Not reported
DUNs Number: Not reported
NPDES Number: Not reported
EPA ID: Not reported
Comments: Not reported
Status: Active

SWEEPS UST:

Status: Active
Comp Number: 24318
Number: 4
Board Of Equalization: 44-000289
Referral Date: 07-01-85
Action Date: Not reported
Created Date: 02-29-88
Owner Tank Id: L-1
SWRCB Tank Id: 01-000-024318-000001
Tank Status: A
Capacity: 10000
Active Date: 07-01-85
Tank Use: M.V. FUEL
STG: P
Content: DIESEL
Number Of Tanks: 3

Status: Active
Comp Number: 24318
Number: 4
Board Of Equalization: 44-000289
Referral Date: 07-01-85
Action Date: Not reported
Created Date: 02-29-88
Owner Tank Id: L-2
SWRCB Tank Id: 01-000-024318-000002
Tank Status: A
Capacity: 563
Active Date: 07-01-85
Tank Use: M.V. FUEL
STG: P
Content: DIESEL
Number Of Tanks: Not reported

Status: Active
Comp Number: 24318
Number: 4
Board Of Equalization: 44-000289
Referral Date: 07-01-85
Action Date: Not reported
Created Date: 02-29-88
Owner Tank Id: L-3
SWRCB Tank Id: 01-000-024318-000003

Map ID
Direction
Distance
Elevation

MAP FINDINGS

Site

Database(s)

EDR ID Number
EPA ID Number

LANEY COLLEGE (Continued)

S101624343

Tank Status: A
Capacity: 4000
Active Date: 07-01-85
Tank Use: M.V. FUEL
STG: P
Content: DIESEL
Number Of Tanks: Not reported

AD138 **LANEY JUNIOR COLLEGE**
SSE **900 FALLON ST**
1/8-1/4 **OAKLAND, CA 94607**
0.246 mi.
1300 ft. **Site 5 of 5 in cluster AD**

NPDES **U001599128**
HIST CORTESE **N/A**
LUST
Alameda County CS
HIST UST

Relative:
Lower

NPDES:
Npdes Number: CAS000002
Facility Status: Terminated
Agency Id: 0
Region: 2
Regulatory Measure Id: 401485
Order No: 2009-0009-DWQ
Regulatory Measure Type: Enrollee
Place Id: Not reported
WDID: 2 01C357192
Program Type: Construction
Adoption Date Of Regulatory Measure: Not reported
Effective Date Of Regulatory Measure: 01/21/2010
Expiration Date Of Regulatory Measure: Not reported
Termination Date Of Regulatory Measure: 12/17/2012
Discharge Name: Peralta Community College District
Discharge Address: 333 E 8th St
Discharge City: Oakland
Discharge State: California
Discharge Zip: 94606

HIST CORTESE:
Region: CORTESE
Facility County Code: 1
Reg By: LTNKA
Reg Id: 01-0880

LUST:
Region: STATE
Global Id: T0600100813
Latitude: 37.79716
Longitude: -122.263817
Case Type: LUST Cleanup Site
Status: Completed - Case Closed
Status Date: 10/25/1995
Lead Agency: ALAMEDA COUNTY LOP
Case Worker: Not reported
Local Agency: Not reported
RB Case Number: 01-0880
LOC Case Number: RO0000719
File Location: Stored electronically as an E-file
Potential Media Affect: Other Groundwater (uses other than drinking water)
Potential Contaminants of Concern: Diesel

Map ID
Direction
Distance
Elevation

MAP FINDINGS

Site

Database(s)

EDR ID Number
EPA ID Number

LANEY JUNIOR COLLEGE (Continued)

U001599128

Site History: Not reported

[Click here to access the California GeoTracker records for this facility:](#)

Contact:

Global Id: T0600100813
Contact Type: Regional Board Caseworker
Contact Name: Cherie McCaulou
Organization Name: SAN FRANCISCO BAY RWQCB (REGION 2)
Address: 1515 CLAY STREET, SUITE 1400
City: OAKLAND
Email: cmccaulou@waterboards.ca.gov
Phone Number: Not reported

Status History:

Global Id: T0600100813
Status: Open - Case Begin Date
Status Date: 02/08/1989

Global Id: T0600100813
Status: Completed - Case Closed
Status Date: 10/25/1995

Regulatory Activities:

Global Id: T0600100813
Action Type: REMEDIATION
Date: 09/09/9999
Action: Not reported

Global Id: T0600100813
Action Type: Other
Date: 02/08/1989
Action: Leak Reported

LUST REG 2:

Region: 2
Facility Id: 01-0880
Facility Status: Case Closed
Case Number: 2375
How Discovered: Tank Closure
Leak Cause: Structure Failure
Leak Source: Tank
Date Leak Confirmed: Not reported
Oversight Program: LUST
Prelim. Site Assessment Workplan Submitted: 8/11/1989
Preliminary Site Assessment Began: Not reported
Pollution Characterization Began: Not reported
Pollution Remediation Plan Submitted: Not reported
Date Remediation Action Underway: Not reported
Date Post Remedial Action Monitoring Began: Not reported

Alameda County CS:

Status: Case Closed
Record Id: RO0000719
PE: 5602

Map ID
Direction
Distance
Elevation

MAP FINDINGS

Site

Database(s)

EDR ID Number
EPA ID Number

LANEY JUNIOR COLLEGE (Continued)

U001599128

HIST UST:

Region: STATE
Facility ID: 00000024318
Facility Type: Other
Other Type: COMMUNITY COLLEGE
Contact Name: Not reported
Telephone: 4154667336
Owner Name: PERALTA COMMUNITY COLLEGE DIST
Owner Address: 333 EAST 8TH STREET
Owner City,St,Zip: OAKLAND, CA 94606
Total Tanks: 0003

Tank Num: 001
Container Num: L-1
Year Installed: 1973
Tank Capacity: 00010000
Tank Used for: PRODUCT
Type of Fuel: DIESEL
Container Construction Thickness: Not reported
Leak Detection: Stock Inventor

Tank Num: 002
Container Num: L-2
Year Installed: 1973
Tank Capacity: 00000563
Tank Used for: PRODUCT
Type of Fuel: DIESEL
Container Construction Thickness: Not reported
Leak Detection: Stock Inventor

Tank Num: 003
Container Num: L-3
Year Installed: Not reported
Tank Capacity: 00004000
Tank Used for: PRODUCT
Type of Fuel: DIESEL
Container Construction Thickness: Not reported
Leak Detection: Stock Inventor

139
SSW
1/8-1/4
0.247 mi.
1306 ft.

BILL S GARAGE
186 7TH ST
OAKLAND, CA

EDR US Hist Auto Stat 1009013173
N/A

Relative:
Lower

EDR Historical Auto Stations:

Name: BILL S GARAGE
Year: 1933
Type: AUTOMOBILE REPAIRING

Name: ACE AUTO REPAIR
Year: 1967
Type: AUTOMOBILE REPAIRING

Name: TRUST AUTO WORK
Year: 1999
Address: 186 7TH ST

Actual:
29 ft.

Map ID
Direction
Distance
Elevation

MAP FINDINGS

Site

Database(s)

EDR ID Number
EPA ID Number

BILL S GARAGE (Continued)

1009013173

Name: TRUST AUTO WORK
Year: 2000
Address: 186 7TH ST

Name: TRUST AUTO WORK
Year: 2001
Address: 186 7TH ST

Name: TRUST AUTO WORK
Year: 2002
Address: 186 7TH ST

Name: TRUST AUTO WORK
Year: 2003
Address: 186 7TH ST

Name: TRUST AUTOWORK
Year: 2004
Address: 186 7TH ST

Name: TRUST AUTO WORK
Year: 2005
Address: 186 7TH ST

Name: TRUST AUTO WORK
Year: 2007
Address: 186 7TH ST

Name: TRUST AUTO WORK
Year: 2008
Address: 186 7TH ST

Name: TRUST AUTO WORK
Year: 2009
Address: 186 7TH ST

Name: TRUST AUTO WORK
Year: 2010
Address: 186 7TH ST

Name: TRUST AUTO WORK
Year: 2011
Address: 186 7TH ST

Name: TRUST AUTO WORK
Year: 2012
Address: 186 7TH ST

Map ID
Direction
Distance
Elevation

MAP FINDINGS

EDR ID Number
EPA ID Number

AI140
WSW
1/8-1/4
0.250 mi.
1319 ft.

UNOCAL
800 HARRISON ST
OAKLAND, CA 94607

Site 1 of 4 in cluster AI

HIST CORTESE
LUST
Alameda County CS
HIST UST
SWEEPS UST

1000167097
N/A

Relative:
Lower

HIST CORTESE:

Region: CORTESE
Facility County Code: 1
Reg By: LTNKA
Reg Id: 01-1611

Actual:
36 ft.

LUST:

Region: STATE
Global Id: T0600101486
Latitude: 37.798989492
Longitude: -122.269965472
Case Type: LUST Cleanup Site
Status: Open - Remediation
Status Date: 07/15/2014
Lead Agency: ALAMEDA COUNTY LOP
Case Worker: JTW
Local Agency: ALAMEDA COUNTY LOP
RB Case Number: 01-1611
LOC Case Number: RO0000231
File Location: Stored electronically as an E-file
Potential Media Affect: Other Groundwater (uses other than drinking water)
Potential Contaminants of Concern: Gasoline
Site History: Three UST were removed in 1990 and significantly elevated concentrations of petroleum hydrocarbons were detected in soil during the UST removal. A program of groundwater monitoring was implemented in 1991 and dissolved phase contamination is migrating offsite and impacting the downgradient sites located at 726 and 706 Harrison Street. Soil and groundwater sampling completed in 2007 detected elevated levels of MTBE in the deeper water bearing zone at 48 feet bgs. This site is part of a commingled plume and remedial action is proposed to remove residual mass beneath the sites. A pilot test of multi-phase extraction and air sparging/soil vapor extraction was conducted in 2013. Based on the results of the pilot test, remediation of 706 and 726 Harrison Street is planned to begin in 2014 using air sparging and soil vapor extraction. A Remedial Action Plan that describes the planned remediation was approved in July 2014 following a public comment period on the Remedial Action Plan.

[Click here to access the California GeoTracker records for this facility:](#)

Contact:

Global Id: T0600101486
Contact Type: Local Agency Caseworker
Contact Name: Jerry Wickham
Organization Name: ALAMEDA COUNTY LOP
Address: 1131 Harbor Bay Parkway
City: Alameda
Email: jerry.wickham@acgov.org
Phone Number: 5105676791

Global Id: T0600101486
Contact Type: Regional Board Caseworker
Contact Name: Cherie McCaulou

Map ID
Direction
Distance
Elevation

MAP FINDINGS

Site

Database(s)

EDR ID Number
EPA ID Number

UNOCAL (Continued)

1000167097

Organization Name: SAN FRANCISCO BAY RWQCB (REGION 2)
Address: 1515 CLAY STREET, SUITE 1400
City: OAKLAND
Email: cmccaulou@waterboards.ca.gov
Phone Number: Not reported

Status History:

Global Id: T0600101486
Status: Open - Assessment & Interim Remedial Action
Status Date: 12/10/2012

Global Id: T0600101486
Status: Open - Case Begin Date
Status Date: 11/12/1990

Global Id: T0600101486
Status: Open - Remediation
Status Date: 07/15/2014

Global Id: T0600101486
Status: Open - Site Assessment
Status Date: 11/26/1990

Global Id: T0600101486
Status: Open - Site Assessment
Status Date: 02/01/1991

Global Id: T0600101486
Status: Open - Site Assessment
Status Date: 07/05/1991

Global Id: T0600101486
Status: Open - Site Assessment
Status Date: 09/23/1992

Regulatory Activities:

Global Id: T0600101486
Action Type: ENFORCEMENT
Date: 05/13/2014
Action: Notification - Public Notice of ROD/RAP/CAP - #20140513

Global Id: T0600101486
Action Type: ENFORCEMENT
Date: 07/14/2014
Action: Staff Letter - #20140714

Global Id: T0600101486
Action Type: ENFORCEMENT
Date: 10/20/2011
Action: Staff Letter - #20111020

Global Id: T0600101486
Action Type: RESPONSE
Date: 07/01/2014
Action: Corrective Action Plan / Remedial Action Plan - Addendum - Regulator Responded

Map ID
Direction
Distance
Elevation

MAP FINDINGS

Site

Database(s)

EDR ID Number
EPA ID Number

UNOCAL (Continued)

1000167097

Global Id:	T0600101486
Action Type:	RESPONSE
Date:	09/19/2014
Action:	Corrective Action Plan / Remedial Action Plan - Addendum
Global Id:	T0600101486
Action Type:	RESPONSE
Date:	12/08/2014
Action:	Remedial Progress Report
Global Id:	T0600101486
Action Type:	RESPONSE
Date:	02/19/2013
Action:	Pilot Study / Treatability Workplan - Regulator Responded
Global Id:	T0600101486
Action Type:	RESPONSE
Date:	04/24/2013
Action:	Corrective Action Plan / Remedial Action Plan - Addendum - Regulator Responded
Global Id:	T0600101486
Action Type:	RESPONSE
Date:	10/09/2013
Action:	Pilot Study/ Treatability Report - Regulator Responded
Global Id:	T0600101486
Action Type:	RESPONSE
Date:	04/18/2014
Action:	Corrective Action Plan / Remedial Action Plan - Regulator Responded
Global Id:	T0600101486
Action Type:	ENFORCEMENT
Date:	04/25/2011
Action:	Staff Letter - #20110425
Global Id:	T0600101486
Action Type:	RESPONSE
Date:	08/30/2011
Action:	Soil and Water Investigation Report
Global Id:	T0600101486
Action Type:	ENFORCEMENT
Date:	07/24/2009
Action:	Staff Letter - #20090724
Global Id:	T0600101486
Action Type:	ENFORCEMENT
Date:	05/13/2013
Action:	Staff Letter - #20130513
Global Id:	T0600101486
Action Type:	REMEDIATION
Date:	12/26/1990
Action:	Excavation
Global Id:	T0600101486

Map ID
Direction
Distance
Elevation

MAP FINDINGS

Site

Database(s)

EDR ID Number
EPA ID Number

UNOCAL (Continued)

1000167097

Action Type: RESPONSE
Date: 03/31/2011
Action: Soil and Water Investigation Workplan

Global Id: T0600101486
Action Type: Other
Date: 11/12/1990
Action: Leak Discovery

Global Id: T0600101486
Action Type: REMEDIATION
Date: 08/01/1995
Action: Soil Vapor Extraction (SVE)

Global Id: T0600101486
Action Type: REMEDIATION
Date: 08/21/1995
Action: Soil Vapor Extraction (SVE)

Global Id: T0600101486
Action Type: ENFORCEMENT
Date: 08/16/2007
Action: * No Action - #20071608

Global Id: T0600101486
Action Type: ENFORCEMENT
Date: 12/02/2013
Action: Staff Letter - #20131202

Global Id: T0600101486
Action Type: ENFORCEMENT
Date: 05/13/2014
Action: Staff Letter - #20130513

Global Id: T0600101486
Action Type: Other
Date: 11/12/1990
Action: Leak Reported

Global Id: T0600101486
Action Type: ENFORCEMENT
Date: 07/09/2012
Action: Staff Letter - #20120709

Global Id: T0600101486
Action Type: RESPONSE
Date: 09/30/2009
Action: CAP/RAP - Feasibility Study Report

Global Id: T0600101486
Action Type: RESPONSE
Date: 03/20/2012
Action: Site Assessment Report

Global Id: T0600101486
Action Type: RESPONSE
Date: 10/23/2012

Map ID
Direction
Distance
Elevation

MAP FINDINGS

Site

Database(s)

EDR ID Number
EPA ID Number

UNOCAL (Continued)

1000167097

Action: CAP/RAP - Feasibility Study Report

Global Id: T0600101486
Action Type: ENFORCEMENT
Date: 06/12/2009
Action: Staff Letter - #20090612

Global Id: T0600101486
Action Type: ENFORCEMENT
Date: 01/04/2011
Action: Staff Letter - #20110104

Global Id: T0600101486
Action Type: ENFORCEMENT
Date: 11/16/2009
Action: File review

Global Id: T0600101486
Action Type: ENFORCEMENT
Date: 12/10/2012
Action: Staff Letter - #20121210

Global Id: T0600101486
Action Type: ENFORCEMENT
Date: 03/11/2013
Action: Staff Letter - #20130311

LUST REG 2:

Region: 2
Facility Id: 01-1611
Facility Status: Pollution Characterization
Case Number: 918
How Discovered: Tank Closure
Leak Cause: Structure Failure
Leak Source: Tank
Date Leak Confirmed: Not reported
Oversight Program: LUST
Prelim. Site Assessment Workplan Submitted: Not reported
Preliminary Site Assessment Began: 6/1/1991
Pollution Characterization Began: 12/4/1991
Pollution Remediation Plan Submitted: Not reported
Date Remediation Action Underway: Not reported
Date Post Remedial Action Monitoring Began: Not reported

Alameda County CS:

Status: Leak Confirmation
Record Id: RO0000231
PE: 5602

Status: Preliminary Site Assessment Workplan Submitted
Record Id: RO0000231
PE: 5602

Status: Preliminary Site Assessment Underway
Record Id: RO0000231

Map ID
Direction
Distance
Elevation

MAP FINDINGS

Site

Database(s)

EDR ID Number
EPA ID Number

UNOCAL (Continued)

1000167097

PE: 5602

Status: Pollution Characterization
Record Id: RO0000231
PE: 5602

HIST UST:

Region: STATE
Facility ID: 00000031763
Facility Type: Gas Station
Other Type: Not reported
Contact Name: CHESTER C. U. LAU
Telephone: 4158327838
Owner Name: UNION OIL CO.
Owner Address: 1 CALIFORNIA ST. SUITE 2700
Owner City,St,Zip: SAN FRANCISCO, CA 94111
Total Tanks: 0003

Tank Num: 001
Container Num: 0752-1-1
Year Installed: 1967
Tank Capacity: 00010000
Tank Used for: PRODUCT
Type of Fuel: UNLEADED
Container Construction Thickness: Not reported
Leak Detection: Stock Inventor, 10

Tank Num: 002
Container Num: 0752-2-1
Year Installed: 1967
Tank Capacity: 00010000
Tank Used for: PRODUCT
Type of Fuel: PREMIUM
Container Construction Thickness: Not reported
Leak Detection: Stock Inventor, 10

Tank Num: 003
Container Num: 0752-4-1
Year Installed: Not reported
Tank Capacity: 00000280
Tank Used for: WASTE
Type of Fuel: WASTE OIL
Container Construction Thickness: Not reported
Leak Detection: Stock Inventor

SWEEPS UST:

Status: Active
Comp Number: 31763
Number: 2
Board Of Equalization: 44-000051
Referral Date: 11-18-92
Action Date: 04-14-93
Created Date: 02-29-88
Owner Tank Id: 752-RU-1
SWRCB Tank Id: 01-000-031763-000001
Tank Status: A

Map ID
Direction
Distance
Elevation

MAP FINDINGS

Site

Database(s)

EDR ID Number
EPA ID Number

UNOCAL (Continued)

1000167097

Capacity: 12000
Active Date: 11-18-92
Tank Use: M.V. FUEL
STG: P
Content: REG UNLEADED
Number Of Tanks: 3

Status: Active
Comp Number: 31763
Number: 2
Board Of Equalization: 44-000051
Referral Date: 11-18-92
Action Date: 04-14-93
Created Date: 02-29-88
Owner Tank Id: 752-SU-1
SWRCB Tank Id: 01-000-031763-000002
Tank Status: A
Capacity: 12000
Active Date: 11-18-92
Tank Use: M.V. FUEL
STG: P
Content: PRM UNLEADED
Number Of Tanks: Not reported

Status: Active
Comp Number: 31763
Number: 2
Board Of Equalization: 44-000051
Referral Date: 11-18-92
Action Date: 04-14-93
Created Date: 02-29-88
Owner Tank Id: 752-WO-1
SWRCB Tank Id: 01-000-031763-000003
Tank Status: A
Capacity: 520
Active Date: 11-18-92
Tank Use: OIL
STG: W
Content: WASTE OIL
Number Of Tanks: Not reported

AI141
WSW
1/8-1/4
0.250 mi.
1319 ft.

**UNION OIL SS#0752
800 HARRISON ST
OAKLAND, CA 94607**

Site 2 of 4 in cluster AI

**HIST UST U001599230
N/A**

**Relative:
Lower**

HIST UST:
Region: STATE
Facility ID: 00000058996
Facility Type: Gas Station
Other Type: Not reported
Contact Name: CHESTER C. U. LAU
Telephone: 4158327838
Owner Name: UNION OIL CO.
Owner Address: 1 CALIFORNIA ST., SUITE 2700
Owner City,St,Zip: SAN FRANCISCO, CA 94111
Total Tanks: 0001

**Actual:
36 ft.**

Map ID
Direction
Distance
Elevation

MAP FINDINGS

Site

Database(s)

EDR ID Number
EPA ID Number

UNION OIL SS#0752 (Continued)

U001599230

Tank Num: 001
Container Num: 1
Year Installed: 1967
Tank Capacity: 00000000
Tank Used for: WASTE
Type of Fuel: Not reported
Container Construction Thickness: 6
Leak Detection: Visual

AI142
WSW
1/8-1/4
0.250 mi.
1319 ft.

**WONG L C
800 HARRISON ST
OAKLAND, CA**

**EDR US Hist Auto Stat 1009013496
N/A**

Site 3 of 4 in cluster AI

**Relative:
Lower**

EDR Historical Auto Stations:

Name: WONG L C
Year: 1943

**Actual:
36 ft.**

Type: GASOLINE AND OIL SERVICE STATIONS

Name: CHINA TOWN UNION 76
Year: 2005
Address: 800 HARRISON ST

Name: CHINA TOWN UNION 76
Year: 2006
Address: 800 HARRISON ST

AI143
WSW
1/8-1/4
0.250 mi.
1319 ft.

**TOSCO CORPORATION #30343
800 HARRISON ST
OAKLAND, CA 94607**

**UST U003949139
N/A**

Site 4 of 4 in cluster AI

**Relative:
Lower**

UST:

Facility ID: 209
Permitting Agency: OAKLAND, CITY OF

**Actual:
36 ft.**

Latitude: 37.800299
Longitude: -122.26843

144
SW
1/4-1/2
0.253 mi.
1335 ft.

**OAKLAND AUTOMATIC SALES
719 ALICE ST
OAKLAND, CA 94607**

**SLIC S108246031
Alameda County CS N/A**

**Relative:
Lower**

SLIC:

Region: STATE
Facility Status: Completed - Case Closed
Status Date: 10/27/1995
Global Id: T06019702686
Lead Agency: ALAMEDA COUNTY LOP
Lead Agency Case Number: RO0002838
Latitude: 37.798104
Longitude: -122.269465

**Actual:
32 ft.**

Map ID
Direction
Distance
Elevation

MAP FINDINGS

Site

Database(s)

EDR ID Number
EPA ID Number

OAKLAND AUTOMATIC SALES (Continued)

S108246031

Case Type: Cleanup Program Site
Case Worker: Not reported
Local Agency: Not reported
RB Case Number: NA
File Location: Stored electronically as an E-file
Potential Media Affected: Under Investigation
Potential Contaminants of Concern: Not reported
Site History: Not reported

[Click here to access the California GeoTracker records for this facility:](#)

Alameda County CS:

Status: Case Closed
Record Id: RO0002838
PE: 5502

**AH145
NW
1/4-1/2
0.254 mi.
1340 ft.**

**F.G. MAR COMMUNITY HOUSING PRJ
HARRISON & 13TH STREETS
OAKLAND, CA 92626**

**Notify 65 S100178793
N/A**

Site 3 of 3 in cluster AH

**Relative:
Higher**

Notify 65:

Date Reported: Not reported
Staff Initials: Not reported
Board File Number: Not reported
Facility Type: Not reported
Discharge Date: Not reported
Incident Description: 92626

**Actual:
41 ft.**

**146
WNW
1/4-1/2
0.281 mi.
1482 ft.**

**CITY OF OAKLAND REDEVELOPMENT AGENCY / EBMUD
383 11TH STREET
OAKLAND, CA 94607**

**LUST S108724722
Alameda County CS N/A**

**Relative:
Higher**

LUST:

Region: STATE
Global Id: T0600191509
Latitude: 37.8013495323911
Longitude: -122.270761728287
Case Type: LUST Cleanup Site
Status: Completed - Case Closed
Status Date: 06/30/2010
Lead Agency: ALAMEDA COUNTY LOP
Case Worker: Not reported
Local Agency: Not reported
RB Case Number: NA
LOC Case Number: RO0002947
File Location: Stored electronically as an E-file
Potential Media Affect: Other Groundwater (uses other than drinking water)
Potential Contaminants of Concern: Gasoline
Site History: Four USTs, located under the sidewalk on 11th Street near the Webster Street intersection were removed from the site in April 1987. Significantly elevated concentrations of soil and groundwater contamination was present at the site. In 1987, borings and

**Actual:
43 ft.**

Map ID
Direction
Distance
Elevation

MAP FINDINGS

Site

Database(s)

EDR ID Number
EPA ID Number

CITY OF OAKLAND REDEVELOPMENT AGENCY / EBMUD (Continued)

S108724722

monitoring wells were installed at the site. In 1988, a groundwater extraction system began operation. The site was later redeveloped to an multi-story office complex with three floors of sub-grade parking.

[Click here to access the California GeoTracker records for this facility:](#)

Contact:

Global Id: T0600191509
Contact Type: Regional Board Caseworker
Contact Name: Cherie McCaulou
Organization Name: SAN FRANCISCO BAY RWQCB (REGION 2)
Address: 1515 CLAY STREET, SUITE 1400
City: OAKLAND
Email: cmccaulou@waterboards.ca.gov
Phone Number: Not reported

Status History:

Global Id: T0600191509
Status: Completed - Case Closed
Status Date: 06/30/2010

Global Id: T0600191509
Status: Open - Remediation
Status Date: 03/18/1988

Global Id: T0600191509
Status: Open - Verification Monitoring
Status Date: 03/18/1988

Global Id: T0600191509
Status: Open - Case Begin Date
Status Date: 04/23/1987

Global Id: T0600191509
Status: Open - Site Assessment
Status Date: 04/23/1987

Global Id: T0600191509
Status: Open - Site Assessment
Status Date: 08/27/1987

Regulatory Activities:

Global Id: T0600191509
Action Type: ENFORCEMENT
Date: 07/24/2009
Action: Staff Letter - #20090724

Global Id: T0600191509
Action Type: ENFORCEMENT
Date: 07/24/2009
Action: Notice of Violation - #20090724

Global Id: T0600191509
Action Type: ENFORCEMENT
Date: 07/03/2008
Action: Technical Correspondence / Assistance / Other - #20080703

Map ID
Direction
Distance
Elevation

MAP FINDINGS

Site

Database(s)

EDR ID Number
EPA ID Number

CITY OF OAKLAND REDEVELOPMENT AGENCY / EBMUD (Continued)

S108724722

Global Id:	T0600191509
Action Type:	REMEDIATION
Date:	03/14/1988
Action:	Excavation
Global Id:	T0600191509
Action Type:	REMEDIATION
Date:	04/01/1987
Action:	Excavation
Global Id:	T0600191509
Action Type:	REMEDIATION
Date:	03/14/1988
Action:	Pump & Treat (P&T) Groundwater
Global Id:	T0600191509
Action Type:	Other
Date:	04/23/1987
Action:	Leak Discovery
Global Id:	T0600191509
Action Type:	Other
Date:	01/21/1988
Action:	Leak Reported
Global Id:	T0600191509
Action Type:	ENFORCEMENT
Date:	06/30/2010
Action:	Closure/No Further Action Letter - #20100630

Alameda County CS:

Status:	Leak Confirmation
Record Id:	RO0002947
PE:	5602
Status:	Preliminary Site Assessment Underway
Record Id:	RO0002947
PE:	5602
Status:	Remedial Action Underway
Record Id:	RO0002947
PE:	5602
Status:	Verificaiton Monitoring Underway
Record Id:	RO0002947
PE:	5602
Status:	Case Closed
Record Id:	RO0002947
PE:	5602

Map ID
Direction
Distance
Elevation

MAP FINDINGS

EDR ID Number
EPA ID Number

AJ147
WSW
1/4-1/2
0.282 mi.
1488 ft.

KIN SHELL
726 HARRISON ST
OAKLAND, CA 94607

Site 1 of 2 in cluster AJ

HIST CORTESE
LUST
CA FID UST
Alameda County CS
SWEEPS UST

S101580397
N/A

Relative:
Lower

HIST CORTESE:
Region: CORTESE
Facility County Code: 1
Reg By: LTNKA
Reg Id: 01-2307

Actual:
33 ft.

LUST:

Region: STATE
Global Id: T0600102122
Latitude: 37.7984332875099
Longitude: -122.270128726959
Case Type: LUST Cleanup Site
Status: Open - Remediation
Status Date: 07/14/2014
Lead Agency: ALAMEDA COUNTY LOP
Case Worker: JTW
Local Agency: ALAMEDA COUNTY LOP
RB Case Number: 01-2307
LOC Case Number: RO0000321
File Location: Stored electronically as an E-file
Potential Media Affect: Other Groundwater (uses other than drinking water)
Potential Contaminants of Concern: Gasoline
Site History: Three UST were removed in 1990 and significantly elevated concentrations of petroleum hydrocarbons were detected in soil during the UST removal. A program of groundwater monitoring was implemented in 1991 and dissolved phase contamination is migrating offsite and impacting the downgradient sites located at 726 and 706 Harrison Street. Soil and groundwater sampling completed in 2007 detected elevated levels of MTBE in the deeper water bearing zone at 48 feet bgs. This site is part of a commingled plume and remedial action is proposed to remove residual mass beneath the sites. A pilot test of multi-phase extraction and air sparging/soil vapor extraction was conducted in 2013. Based on the results of the pilot test, remediation of 706 and 726 Harrison Street is planned to begin in 2014 using air sparging and soil vapor extraction. A Remedial Action Plan that describes the planned remediation was approved in July 2014 following a public comment period on the Remedial Action Plan.

[Click here to access the California GeoTracker records for this facility:](#)

Contact:

Global Id: T0600102122
Contact Type: Local Agency Caseworker
Contact Name: Jerry Wickham
Organization Name: ALAMEDA COUNTY LOP
Address: 1131 Harbor Bay Parkway
City: Alameda
Email: jerry.wickham@acgov.org
Phone Number: 5105676791

Global Id: T0600102122
Contact Type: Regional Board Caseworker
Contact Name: Cherie McCaulou

Map ID
Direction
Distance
Elevation

MAP FINDINGS

Site

Database(s)

EDR ID Number
EPA ID Number

KIN SHELL (Continued)

S101580397

Organization Name: SAN FRANCISCO BAY RWQCB (REGION 2)
Address: 1515 CLAY STREET, SUITE 1400
City: OAKLAND
Email: cmccaulou@waterboards.ca.gov
Phone Number: Not reported

Status History:

Global Id: T0600102122
Status: Open - Site Assessment
Status Date: 10/06/1995

Global Id: T0600102122
Status: Open - Site Assessment
Status Date: 11/23/1998

Global Id: T0600102122
Status: Open - Site Assessment
Status Date: 01/08/1999

Global Id: T0600102122
Status: Open - Site Assessment
Status Date: 12/11/2007

Global Id: T0600102122
Status: Open - Site Assessment
Status Date: 11/18/2009

Global Id: T0600102122
Status: Open - Remediation
Status Date: 12/21/2001

Global Id: T0600102122
Status: Open - Assessment & Interim Remedial Action
Status Date: 12/10/2012

Global Id: T0600102122
Status: Open - Remediation
Status Date: 07/14/2014

Global Id: T0600102122
Status: Open - Case Begin Date
Status Date: 10/06/1995

Regulatory Activities:

Global Id: T0600102122
Action Type: ENFORCEMENT
Date: 05/13/2014
Action: Staff Letter - #20140513

Global Id: T0600102122
Action Type: ENFORCEMENT
Date: 05/13/2014
Action: Notification - Public Notice of ROD/RAP/CAP - #20140513

Global Id: T0600102122
Action Type: ENFORCEMENT

Map ID
Direction
Distance
Elevation

MAP FINDINGS

Site

Database(s)

EDR ID Number
EPA ID Number

KIN SHELL (Continued)

S101580397

Date:	10/20/2011
Action:	Staff Letter - #20111020
Global Id:	T0600102122
Action Type:	RESPONSE
Date:	12/08/2014
Action:	Remedial Progress Report
Global Id:	T0600102122
Action Type:	RESPONSE
Date:	08/30/2011
Action:	Soil and Water Investigation Report
Global Id:	T0600102122
Action Type:	RESPONSE
Date:	04/18/2014
Action:	Corrective Action Plan / Remedial Action Plan - Regulator Responded
Global Id:	T0600102122
Action Type:	RESPONSE
Date:	04/24/2013
Action:	Corrective Action Plan / Remedial Action Plan - Addendum - Regulator Responded
Global Id:	T0600102122
Action Type:	RESPONSE
Date:	04/19/2013
Action:	Pilot Study / Treatability Workplan - Regulator Responded
Global Id:	T0600102122
Action Type:	RESPONSE
Date:	10/09/2013
Action:	Pilot Study/ Treatability Report - Regulator Responded
Global Id:	T0600102122
Action Type:	ENFORCEMENT
Date:	07/14/2014
Action:	Staff Letter - #20140714
Global Id:	T0600102122
Action Type:	ENFORCEMENT
Date:	11/18/2009
Action:	File review
Global Id:	T0600102122
Action Type:	RESPONSE
Date:	04/18/2014
Action:	Corrective Action Plan / Remedial Action Plan - Regulator Responded
Global Id:	T0600102122
Action Type:	RESPONSE
Date:	10/15/2014
Action:	Other Workplan
Global Id:	T0600102122
Action Type:	RESPONSE
Date:	03/31/2011

Map ID
Direction
Distance
Elevation

MAP FINDINGS

Site

Database(s)

EDR ID Number
EPA ID Number

KIN SHELL (Continued)

S101580397

Action:	Soil and Water Investigation Workplan
Global Id:	T0600102122
Action Type:	RESPONSE
Date:	12/29/2010
Action:	Clean Up Fund - 5-Year Review Summary
Global Id:	T0600102122
Action Type:	ENFORCEMENT
Date:	07/24/2009
Action:	Staff Letter - #20090724
Global Id:	T0600102122
Action Type:	ENFORCEMENT
Date:	12/10/2012
Action:	Staff Letter - #20121210
Global Id:	T0600102122
Action Type:	ENFORCEMENT
Date:	07/09/2012
Action:	Staff Letter - #20120709
Global Id:	T0600102122
Action Type:	RESPONSE
Date:	09/30/2009
Action:	CAP/RAP - Feasibility Study Report
Global Id:	T0600102122
Action Type:	RESPONSE
Date:	07/01/2014
Action:	Corrective Action Plan / Remedial Action Plan - Addendum - Regulator Responded
Global Id:	T0600102122
Action Type:	Other
Date:	10/06/1995
Action:	Leak Discovery
Global Id:	T0600102122
Action Type:	ENFORCEMENT
Date:	01/04/2011
Action:	Staff Letter - #20110104
Global Id:	T0600102122
Action Type:	ENFORCEMENT
Date:	03/11/2013
Action:	Staff Letter - #20130311
Global Id:	T0600102122
Action Type:	REMEDIATION
Date:	12/13/1995
Action:	Excavation
Global Id:	T0600102122
Action Type:	REMEDIATION
Date:	09/01/2001
Action:	Soil Vapor Extraction (SVE)

Map ID
Direction
Distance
Elevation

MAP FINDINGS

Site

Database(s)

EDR ID Number
EPA ID Number

KIN SHELL (Continued)

S101580397

Global Id:	T0600102122
Action Type:	ENFORCEMENT
Date:	08/23/2007
Action:	* No Action - #20072308
Global Id:	T0600102122
Action Type:	ENFORCEMENT
Date:	04/25/2011
Action:	Staff Letter - #20110425
Global Id:	T0600102122
Action Type:	ENFORCEMENT
Date:	12/02/2013
Action:	Staff Letter - #20131202
Global Id:	T0600102122
Action Type:	Other
Date:	10/06/1995
Action:	Leak Reported
Global Id:	T0600102122
Action Type:	RESPONSE
Date:	02/19/2013
Action:	Pilot Study / Treatability Workplan
Global Id:	T0600102122
Action Type:	RESPONSE
Date:	03/20/2012
Action:	Site Assessment Report
Global Id:	T0600102122
Action Type:	RESPONSE
Date:	10/23/2012
Action:	CAP/RAP - Feasibility Study Report
Global Id:	T0600102122
Action Type:	RESPONSE
Date:	01/08/1999
Action:	Soil and Water Investigation Report
Global Id:	T0600102122
Action Type:	RESPONSE
Date:	10/08/1986
Action:	Correspondence
Global Id:	T0600102122
Action Type:	RESPONSE
Date:	10/07/2005
Action:	Correspondence
Global Id:	T0600102122
Action Type:	RESPONSE
Date:	03/21/1996
Action:	Interim Remedial Action Report
Global Id:	T0600102122
Action Type:	ENFORCEMENT

Map ID
Direction
Distance
Elevation

MAP FINDINGS

Site

Database(s)

EDR ID Number
EPA ID Number

KIN SHELL (Continued)

S101580397

Date: 06/12/2009
Action: Staff Letter - #20090612

Global Id: T0600102122
Action Type: RESPONSE
Date: 08/30/2011
Action: Soil and Water Investigation Report

Global Id: T0600102122
Action Type: RESPONSE
Date: 11/04/2011
Action: Soil and Water Investigation Workplan - Addendum

Global Id: T0600102122
Action Type: RESPONSE
Date: 12/01/2011
Action: Clean Up Fund - 5-Year Review Summary

Global Id: T0600102122
Action Type: Other
Date: 10/06/1995
Action: Leak Stopped

Global Id: T0600102122
Action Type: RESPONSE
Date: 05/11/2012
Action: Soil and Water Investigation Report

Global Id: T0600102122
Action Type: RESPONSE
Date: 12/21/2001
Action: Soil and Water Investigation Report

Global Id: T0600102122
Action Type: RESPONSE
Date: 07/31/1997
Action: Soil and Water Investigation Report

Global Id: T0600102122
Action Type: RESPONSE
Date: 10/08/1995
Action: Tank Removal Report / UST Sampling Report

LUST REG 2:

Region: 2
Facility Id: 01-2307
Facility Status: Pollution Characterization
Case Number: 39
How Discovered: Tank Closure
Leak Cause: UNK
Leak Source: UNK
Date Leak Confirmed: Not reported
Oversight Program: LUST
Prelim. Site Assessment Workplan Submitted: Not reported
Preliminary Site Assessment Began: Not reported
Pollution Characterization Began: 3/16/1998

Map ID
Direction
Distance
Elevation

MAP FINDINGS

Site

Database(s)

EDR ID Number
EPA ID Number

KIN SHELL (Continued)

S101580397

Pollution Remediation Plan Submitted: Not reported
Date Remediation Action Underway: Not reported
Date Post Remedial Action Monitoring Began: Not reported

CA FID UST:

Facility ID: 01002773
Regulated By: UTNKA
Regulated ID: 00059146
Cortese Code: Not reported
SIC Code: Not reported
Facility Phone: 4154446583
Mail To: Not reported
Mailing Address: 726 HARRISON ST
Mailing Address 2: Not reported
Mailing City,St,Zip: OAKLAND 94607
Contact: Not reported
Contact Phone: Not reported
DUNS Number: Not reported
NPDES Number: Not reported
EPA ID: Not reported
Comments: Not reported
Status: Active

Alameda County CS:

Status: Leak Confirmation
Record Id: RO0000321
PE: 5602

Status: Preliminary Site Assessment Workplan Submitted
Record Id: RO0000321
PE: 5602

Status: Preliminary Site Assessment Underway
Record Id: RO0000321
PE: 5602

Status: Remediation Plan
Record Id: RO0000321
PE: 5602

SWEEPS UST:

Status: Active
Comp Number: 59146
Number: 2
Board Of Equalization: 44-000588
Referral Date: 03-13-91
Action Date: 03-13-91
Created Date: 02-29-88
Owner Tank Id: 2
SWRCB Tank Id: 01-000-059146-000001
Tank Status: A
Capacity: 5000
Active Date: 03-13-91
Tank Use: M.V. FUEL
STG: P
Content: REG UNLEADED

Map ID
Direction
Distance
Elevation

MAP FINDINGS

Site

Database(s)

EDR ID Number
EPA ID Number

KIN SHELL (Continued)

S101580397

Number Of Tanks: 5

Status: Active
Comp Number: 59146
Number: 2
Board Of Equalization: 44-000588
Referral Date: 03-13-91
Action Date: 03-13-91
Created Date: 02-29-88
Owner Tank Id: 1
SWRCB Tank Id: 01-000-059146-000002
Tank Status: A
Capacity: 5000
Active Date: 03-13-91
Tank Use: M.V. FUEL
STG: P
Content: REG UNLEADED
Number Of Tanks: Not reported

Status: Active
Comp Number: 59146
Number: 2
Board Of Equalization: 44-000588
Referral Date: 03-13-91
Action Date: 03-13-91
Created Date: 02-29-88
Owner Tank Id: 5
SWRCB Tank Id: 01-000-059146-000003
Tank Status: A
Capacity: 1000
Active Date: 03-13-91
Tank Use: OIL
STG: W
Content: WASTE OIL
Number Of Tanks: Not reported

Status: Active
Comp Number: 59146
Number: 2
Board Of Equalization: 44-000588
Referral Date: 03-13-91
Action Date: 03-13-91
Created Date: 02-29-88
Owner Tank Id: 3
SWRCB Tank Id: 01-000-059146-000004
Tank Status: A
Capacity: 8000
Active Date: 03-13-91
Tank Use: M.V. FUEL
STG: P
Content: REG UNLEADED
Number Of Tanks: Not reported

Status: Active
Comp Number: 59146
Number: 2
Board Of Equalization: 44-000588

Map ID
Direction
Distance
Elevation

MAP FINDINGS

Site

Database(s)

EDR ID Number
EPA ID Number

KIN SHELL (Continued)

S101580397

Referral Date: 03-13-91
Action Date: 03-13-91
Created Date: 02-29-88
Owner Tank Id: 4
SWRCB Tank Id: 01-000-059146-000005
Tank Status: A
Capacity: 5000
Active Date: 03-13-91
Tank Use: M.V. FUEL
STG: P
Content: LEADED
Number Of Tanks: Not reported

AK148 **LEE FAMILY ASSOCIATES**
WNW **387 12TH ST E**
1/4-1/2 **OAKLAND, CA 94607**
0.285 mi.
1504 ft. **Site 1 of 2 in cluster AK**

HIST CORTESE **S103890839**
LUST **N/A**
Alameda County CS

Relative: HIST CORTESE:
Higher Region: CORTESE
Facility County Code: 1
Actual: Reg By: LTNKA
43 ft. Reg Id: 01-1739

LUST:
Region: STATE
Global Id: T0600101610
Latitude: 37.802374
Longitude: -122.2706359
Case Type: LUST Cleanup Site
Status: Completed - Case Closed
Status Date: 06/14/1995
Lead Agency: ALAMEDA COUNTY LOP
Case Worker: Not reported
Local Agency: Not reported
RB Case Number: 01-1739
LOC Case Number: RO0000602
File Location: Stored electronically as an E-file
Potential Media Affect: Other Groundwater (uses other than drinking water)
Potential Contaminants of Concern: Diesel
Site History: Not reported

[Click here to access the California GeoTracker records for this facility:](#)

Contact:
Global Id: T0600101610
Contact Type: Regional Board Caseworker
Contact Name: Cherie McCaulou
Organization Name: SAN FRANCISCO BAY RWQCB (REGION 2)
Address: 1515 CLAY STREET, SUITE 1400
City: OAKLAND
Email: cmccaulou@waterboards.ca.gov
Phone Number: Not reported

Status History:
Global Id: T0600101610

Map ID
Direction
Distance
Elevation

MAP FINDINGS

Site

Database(s)

EDR ID Number
EPA ID Number

LEE FAMILY ASSOCIATES (Continued)

S103890839

Status: Open - Case Begin Date
Status Date: 07/24/1992

Global Id: T0600101610
Status: Completed - Case Closed
Status Date: 06/14/1995

Regulatory Activities:

Global Id: T0600101610
Action Type: REMEDIATION
Date: 09/09/9999
Action: Excavation

Global Id: T0600101610
Action Type: Other
Date: 07/24/1992
Action: Leak Reported

LUST REG 2:

Region: 2
Facility Id: 01-1739
Facility Status: Case Closed
Case Number: 4445
How Discovered: Tank Closure
Leak Cause: UNK
Leak Source: Tank
Date Leak Confirmed: 3/17/1993
Oversight Program: LUST
Prelim. Site Assessment Workplan Submitted: 2/25/1993
Preliminary Site Assessment Began: Not reported
Pollution Characterization Began: Not reported
Pollution Remediation Plan Submitted: Not reported
Date Remediation Action Underway: Not reported
Date Post Remedial Action Monitoring Began: Not reported

Alameda County CS:

Status: Case Closed
Record Id: RO0000602
PE: 5602

149
NW
1/4-1/2
0.289 mi.
1527 ft.

FRANK MAR COMMUNITY HOUSING PROJECT
383 13TH ST
OAKLAND, CA 94607

SLIC S101641523
N/A

Relative:
Higher

SLIC:

Region: STATE
Facility Status: Completed - Case Closed
Status Date: 06/04/2009
Global Id: SLT2O135141
Lead Agency: SAN FRANCISCO BAY RWQCB (REGION 2)
Lead Agency Case Number: Not reported
Latitude: 37.803231
Longitude: -122.269232

Actual:
41 ft.

Map ID
Direction
Distance
Elevation

MAP FINDINGS

Site

Database(s)

EDR ID Number
EPA ID Number

FRANK MAR COMMUNITY HOUSING PROJECT (Continued)

S101641523

Case Type: Cleanup Program Site
Case Worker: UUU
Local Agency: Not reported
RB Case Number: SLT2O135141
File Location: Not reported
Potential Media Affected: Not reported
Potential Contaminants of Concern: Not reported
Site History: Not reported

[Click here to access the California GeoTracker records for this facility:](#)

SLIC REG 2:

Region: 2
Facility ID: SLT2O135141
Facility Status: Leak being confirmed
Date Closed: Not reported
Local Case #: Not reported
How Discovered: Not reported
Leak Cause: Not reported
Leak Source: Not reported
Date Confirmed: Not reported
Date Prelim Site Assmnt Workplan Submitted: Not reported
Date Preliminary Site Assessment Began: Not reported
Date Pollution Characterization Began: Not reported
Date Remediation Plan Submitted: Not reported
Date Remedial Action Underway: Not reported
Date Post Remedial Action Monitoring Began: Not reported

AJ150
WSW
1/4-1/2
0.290 mi.
1533 ft.
GIN'S ARCO SERVICE
706 HARRISON ST
OAKLAND, CA 94607
Site 2 of 2 in cluster AJ

HIST CORTESE
LUST
CA FID UST
Alameda County CS
SWEEPS UST
S101624367
N/A

Relative: HIST CORTESE:
Lower Region: CORTESE
Facility County Code: 1
Actual: Reg By: LTNKA
32 ft. Reg Id: 01-1068

LUST:

Region: STATE
Global Id: T0600100985
Latitude: 37.7981959136734
Longitude: -122.270396947861
Case Type: LUST Cleanup Site
Status: Open - Remediation
Status Date: 07/14/2014
Lead Agency: ALAMEDA COUNTY LOP
Case Worker: JTW
Local Agency: ALAMEDA COUNTY LOP
RB Case Number: NA
LOC Case Number: RO0000484
File Location: Stored electronically as an E-file
Potential Media Affect: Other Groundwater (uses other than drinking water)
Potential Contaminants of Concern: Benzene, Gasoline
Site History: In February 1991 six USTs were removed and confirmation soil sampling

Map ID
Direction
Distance
Elevation

MAP FINDINGS

Site

Database(s)

EDR ID Number
EPA ID Number

GIN'S ARCO SERVICE (Continued)

S101624367

detected elevated levels of hydrocarbon contamination beneath the site. Additional site characterization completed from 1993 through 1995 detected significantly elevated levels of TPHg and benzene in soil and groundwater. This site is part of a commingled plume and remedial action is proposed to remove residual mass beneath the sites. A pilot test of multi-phase extraction and air sparging/soil vapor extraction was conducted in 2013. Based on the results of the pilot test, remediation of 706 and 726 Harrison Street is planned to begin in 2014 using air sparging and soil vapor extraction. A Remedial Action Plan that describes the planned remediation was approved in July 2014 following a public comment period on the Remedial Action Plan.

[Click here to access the California GeoTracker records for this facility:](#)

Contact:

Global Id: T0600100985
Contact Type: Regional Board Caseworker
Contact Name: Cherie McCaulou
Organization Name: SAN FRANCISCO BAY RWQCB (REGION 2)
Address: 1515 CLAY STREET, SUITE 1400
City: OAKLAND
Email: cmccaulou@waterboards.ca.gov
Phone Number: Not reported

Global Id: T0600100985
Contact Type: Local Agency Caseworker
Contact Name: Jerry Wickham
Organization Name: ALAMEDA COUNTY LOP
Address: 1131 Harbor Bay Parkway
City: Alameda
Email: jerry.wickham@acgov.org
Phone Number: 5105676791

Status History:

Global Id: T0600100985
Status: Open - Site Assessment
Status Date: 10/05/2007

Global Id: T0600100985
Status: Open - Remediation
Status Date: 02/15/1993

Global Id: T0600100985
Status: Open - Assessment & Interim Remedial Action
Status Date: 12/10/2012

Global Id: T0600100985
Status: Open - Case Begin Date
Status Date: 01/17/1991

Global Id: T0600100985
Status: Open - Remediation
Status Date: 07/14/2014

Global Id: T0600100985
Status: Open - Site Assessment

Map ID
Direction
Distance
Elevation

MAP FINDINGS

Site

Database(s)

EDR ID Number
EPA ID Number

GIN'S ARCO SERVICE (Continued)

S101624367

Status Date: 01/17/1991

Global Id: T0600100985
Status: Open - Site Assessment
Status Date: 07/15/1993

Regulatory Activities:

Global Id: T0600100985
Action Type: ENFORCEMENT
Date: 05/13/2014
Action: Notification - Public Notice of ROD/RAP/CAP - #20140513

Global Id: T0600100985
Action Type: RESPONSE
Date: 12/01/2010
Action: Clean Up Fund - 5-Year Review Summary

Global Id: T0600100985
Action Type: RESPONSE
Date: 12/29/2010
Action: Clean Up Fund - 5-Year Review Summary

Global Id: T0600100985
Action Type: ENFORCEMENT
Date: 07/24/2009
Action: Staff Letter

Global Id: T0600100985
Action Type: ENFORCEMENT
Date: 11/18/2009
Action: File review

Global Id: T0600100985
Action Type: ENFORCEMENT
Date: 03/11/2013
Action: Staff Letter - #20130311

Global Id: T0600100985
Action Type: RESPONSE
Date: 08/30/2011
Action: Soil and Water Investigation Report

Global Id: T0600100985
Action Type: ENFORCEMENT
Date: 12/11/1989
Action: Staff Letter

Global Id: T0600100985
Action Type: RESPONSE
Date: 10/15/2014
Action: Other Workplan

Global Id: T0600100985
Action Type: RESPONSE
Date: 04/19/2013
Action: Pilot Study / Treatability Workplan - Regulator Responded

Map ID
Direction
Distance
Elevation

MAP FINDINGS

Site

Database(s)

EDR ID Number
EPA ID Number

GIN'S ARCO SERVICE (Continued)

S101624367

Global Id:	T0600100985
Action Type:	RESPONSE
Date:	10/09/2013
Action:	Pilot Study/ Treatability Report - Regulator Responded
Global Id:	T0600100985
Action Type:	RESPONSE
Date:	04/18/2014
Action:	Corrective Action Plan / Remedial Action Plan - Regulator Responded
Global Id:	T0600100985
Action Type:	ENFORCEMENT
Date:	07/30/2007
Action:	* Historical Enforcement - #20073007
Global Id:	T0600100985
Action Type:	ENFORCEMENT
Date:	07/14/2014
Action:	Staff Letter - #20140714
Global Id:	T0600100985
Action Type:	ENFORCEMENT
Date:	05/13/2014
Action:	Staff Letter - #20140513
Global Id:	T0600100985
Action Type:	RESPONSE
Date:	07/01/2014
Action:	Corrective Action Plan / Remedial Action Plan - Addendum - Regulator Responded
Global Id:	T0600100985
Action Type:	RESPONSE
Date:	04/18/2014
Action:	Corrective Action Plan / Remedial Action Plan - Regulator Responded
Global Id:	T0600100985
Action Type:	RESPONSE
Date:	07/01/2014
Action:	Corrective Action Plan / Remedial Action Plan - Addendum - Regulator Responded
Global Id:	T0600100985
Action Type:	RESPONSE
Date:	12/08/2014
Action:	Remedial Progress Report
Global Id:	T0600100985
Action Type:	RESPONSE
Date:	09/30/2009
Action:	Conceptual Site Model
Global Id:	T0600100985
Action Type:	RESPONSE
Date:	03/31/2011
Action:	Soil and Water Investigation Workplan

Map ID
Direction
Distance
Elevation

MAP FINDINGS

Site

Database(s)

EDR ID Number
EPA ID Number

GIN'S ARCO SERVICE (Continued)

S101624367

Global Id:	T0600100985
Action Type:	ENFORCEMENT
Date:	07/09/2012
Action:	Staff Letter - #20120709
Global Id:	T0600100985
Action Type:	Other
Date:	01/17/1991
Action:	Leak Discovery
Global Id:	T0600100985
Action Type:	Other
Date:	01/17/1991
Action:	Leak Reported
Global Id:	T0600100985
Action Type:	ENFORCEMENT
Date:	10/20/2011
Action:	Staff Letter - #20111020
Global Id:	T0600100985
Action Type:	ENFORCEMENT
Date:	04/25/2011
Action:	Staff Letter - #20110425
Global Id:	T0600100985
Action Type:	ENFORCEMENT
Date:	01/04/2011
Action:	Staff Letter - #20110104
Global Id:	T0600100985
Action Type:	REMEDIATION
Date:	01/17/1991
Action:	Excavation
Global Id:	T0600100985
Action Type:	REMEDIATION
Date:	05/01/1998
Action:	Soil Vapor Extraction (SVE)
Global Id:	T0600100985
Action Type:	REMEDIATION
Date:	04/01/1994
Action:	Soil Vapor Extraction (SVE)
Global Id:	T0600100985
Action Type:	ENFORCEMENT
Date:	05/13/2013
Action:	Staff Letter - #20130513
Global Id:	T0600100985
Action Type:	RESPONSE
Date:	02/19/2013
Action:	Pilot Study / Treatability Workplan
Global Id:	T0600100985
Action Type:	RESPONSE

Map ID
Direction
Distance
Elevation

MAP FINDINGS

Site

Database(s)

EDR ID Number
EPA ID Number

GIN'S ARCO SERVICE (Continued)

S101624367

Date: 03/20/2012
Action: Site Assessment Report

Global Id: T0600100985
Action Type: RESPONSE
Date: 10/23/2012
Action: CAP/RAP - Feasibility Study Report

Global Id: T0600100985
Action Type: RESPONSE
Date: 03/10/1995
Action: Soil and Water Investigation Report

Global Id: T0600100985
Action Type: RESPONSE
Date: 11/04/2011
Action: Other Workplan

Global Id: T0600100985
Action Type: RESPONSE
Date: 04/22/1991
Action: Preliminary Site Assessment Workplan

Global Id: T0600100985
Action Type: RESPONSE
Date: 02/07/1991
Action: Other Report / Document

Global Id: T0600100985
Action Type: RESPONSE
Date: 01/13/1993
Action: Well Installation Workplan

Global Id: T0600100985
Action Type: RESPONSE
Date: 06/27/1990
Action: Correspondence

Global Id: T0600100985
Action Type: RESPONSE
Date: 01/25/1994
Action: Other Report / Document

Global Id: T0600100985
Action Type: RESPONSE
Date: 12/09/1992
Action: Other Report / Document

Global Id: T0600100985
Action Type: RESPONSE
Date: 12/12/1991
Action: Preliminary Site Assessment Report

Global Id: T0600100985
Action Type: RESPONSE
Date: 01/29/1993
Action: Preliminary Site Assessment Report

Map ID
Direction
Distance
Elevation

MAP FINDINGS

Site

Database(s)

EDR ID Number
EPA ID Number

GIN'S ARCO SERVICE (Continued)

S101624367

Global Id:	T0600100985
Action Type:	RESPONSE
Date:	10/11/2000
Action:	Remedial Progress Report
Global Id:	T0600100985
Action Type:	RESPONSE
Date:	05/11/2012
Action:	Site Assessment Report
Global Id:	T0600100985
Action Type:	RESPONSE
Date:	04/12/1994
Action:	Corrective Action Plan / Remedial Action Plan
Global Id:	T0600100985
Action Type:	RESPONSE
Date:	09/15/1994
Action:	Remedial Progress Report
Global Id:	T0600100985
Action Type:	RESPONSE
Date:	08/30/2011
Action:	Site Assessment Report
Global Id:	T0600100985
Action Type:	RESPONSE
Date:	06/01/1991
Action:	Preliminary Site Assessment Workplan
Global Id:	T0600100985
Action Type:	RESPONSE
Date:	09/05/2007
Action:	Soil and Water Investigation Workplan
Global Id:	T0600100985
Action Type:	ENFORCEMENT
Date:	12/02/2013
Action:	Staff Letter - #20131202
Global Id:	T0600100985
Action Type:	ENFORCEMENT
Date:	06/12/2009
Action:	Staff Letter - #20090612
Global Id:	T0600100985
Action Type:	RESPONSE
Date:	12/01/2011
Action:	Clean Up Fund - 5-Year Review Summary
Global Id:	T0600100985
Action Type:	ENFORCEMENT
Date:	12/10/2012
Action:	Staff Letter - #20121210
Global Id:	T0600100985
Action Type:	RESPONSE

Map ID
Direction
Distance
Elevation

MAP FINDINGS

Site

Database(s)

EDR ID Number
EPA ID Number

GIN'S ARCO SERVICE (Continued)

S101624367

Date: 07/19/1993
Action: Other Report / Document

Global Id: T0600100985
Action Type: RESPONSE
Date: 08/29/1995
Action: CAP/RAP - Other Report

Global Id: T0600100985
Action Type: RESPONSE
Date: 07/07/1994
Action: Remedial Progress Report

Global Id: T0600100985
Action Type: RESPONSE
Date: 09/20/1993
Action: Well Installation Report

Global Id: T0600100985
Action Type: RESPONSE
Date: 08/15/1994
Action: Soil and Water Investigation Workplan

Global Id: T0600100985
Action Type: RESPONSE
Date: 06/01/1994
Action: CAP/RAP - Feasibility Study Report

Global Id: T0600100985
Action Type: RESPONSE
Date: 06/07/1993
Action: Well Installation Workplan

Global Id: T0600100985
Action Type: RESPONSE
Date: 02/17/1994
Action: Corrective Action Plan / Remedial Action Plan

Global Id: T0600100985
Action Type: RESPONSE
Date: 05/19/1994
Action: Corrective Action Plan / Remedial Action Plan

Global Id: T0600100985
Action Type: RESPONSE
Date: 06/02/1994
Action: Soil and Water Investigation Workplan

Global Id: T0600100985
Action Type: RESPONSE
Date: 02/18/2004
Action: Other Report / Document

LUST REG 2:

Region: 2
Facility Id: 01-1068

Map ID
Direction
Distance
Elevation

MAP FINDINGS

Site

Database(s)

EDR ID Number
EPA ID Number

GIN'S ARCO SERVICE (Continued)

S101624367

Facility Status: Preliminary site assessment underway
Case Number: 3749
How Discovered: Tank Closure
Leak Cause: Structure Failure
Leak Source: Tank
Date Leak Confirmed: Not reported
Oversight Program: LUST
Prelim. Site Assessment Workplan Submitted: 4/22/1991
Preliminary Site Assessment Began: 1/2/1965
Pollution Characterization Began: Not reported
Pollution Remediation Plan Submitted: Not reported
Date Remediation Action Underway: Not reported
Date Post Remedial Action Monitoring Began: Not reported

CA FID UST:

Facility ID: 01001180
Regulated By: UTKNI
Regulated ID: 00061568
Cortese Code: Not reported
SIC Code: Not reported
Facility Phone: 4154442997
Mail To: Not reported
Mailing Address: 706 HARRISON ST
Mailing Address 2: Not reported
Mailing City, St, Zip: OAKLAND 94607
Contact: Not reported
Contact Phone: Not reported
DUNS Number: Not reported
NPDES Number: Not reported
EPA ID: Not reported
Comments: Not reported
Status: Inactive

Alameda County CS:

Status: Leak Confirmation
Record Id: RO0000484
PE: 5602

Status: Preliminary Site Assessment Underway
Record Id: RO0000484
PE: 5602

Status: Pollution Characterization
Record Id: RO0000484
PE: 5602

Status: Remedial Action Underway
Record Id: RO0000484
PE: 5602

SWEEPS UST:

Status: Not reported
Comp Number: 61568
Number: Not reported
Board Of Equalization: 44-000632
Referral Date: Not reported

Map ID
Direction
Distance
Elevation

MAP FINDINGS

Site

Database(s)

EDR ID Number
EPA ID Number

GIN'S ARCO SERVICE (Continued)

S101624367

Action Date: Not reported
Created Date: Not reported
Owner Tank Id: Not reported
SWRCB Tank Id: 01-000-061568-000001
Tank Status: Not reported
Capacity: 2667
Active Date: Not reported
Tank Use: M.V. FUEL
STG: PRODUCT
Content: REG UNLEADED
Number Of Tanks: 6

Status: Not reported
Comp Number: 61568
Number: Not reported
Board Of Equalization: 44-000632
Referral Date: Not reported
Action Date: Not reported
Created Date: Not reported
Owner Tank Id: Not reported
SWRCB Tank Id: 01-000-061568-000002
Tank Status: Not reported
Capacity: 2667
Active Date: Not reported
Tank Use: M.V. FUEL
STG: PRODUCT
Content: REG UNLEADED
Number Of Tanks: Not reported

Status: Not reported
Comp Number: 61568
Number: Not reported
Board Of Equalization: 44-000632
Referral Date: Not reported
Action Date: Not reported
Created Date: Not reported
Owner Tank Id: Not reported
SWRCB Tank Id: 01-000-061568-000003
Tank Status: Not reported
Capacity: 2667
Active Date: Not reported
Tank Use: M.V. FUEL
STG: PRODUCT
Content: LEADED
Number Of Tanks: Not reported

Status: Not reported
Comp Number: 61568
Number: Not reported
Board Of Equalization: 44-000632
Referral Date: Not reported
Action Date: Not reported
Created Date: Not reported
Owner Tank Id: Not reported
SWRCB Tank Id: 01-000-061568-000004
Tank Status: Not reported
Capacity: 2667

Map ID
Direction
Distance
Elevation

MAP FINDINGS

Site

Database(s)

EDR ID Number
EPA ID Number

GIN'S ARCO SERVICE (Continued)

S101624367

Active Date: Not reported
Tank Use: M.V. FUEL
STG: PRODUCT
Content: LEADED
Number Of Tanks: Not reported

Status: Not reported
Comp Number: 61568
Number: Not reported
Board Of Equalization: 44-000632
Referral Date: Not reported
Action Date: Not reported
Created Date: Not reported
Owner Tank Id: Not reported
SWRCB Tank Id: 01-000-061568-000005
Tank Status: Not reported
Capacity: 2667
Active Date: Not reported
Tank Use: M.V. FUEL
STG: PRODUCT
Content: REG UNLEADED
Number Of Tanks: Not reported

Status: Not reported
Comp Number: 61568
Number: Not reported
Board Of Equalization: 44-000632
Referral Date: Not reported
Action Date: Not reported
Created Date: Not reported
Owner Tank Id: Not reported
SWRCB Tank Id: 01-000-061568-000006
Tank Status: Not reported
Capacity: 2667
Active Date: Not reported
Tank Use: M.V. FUEL
STG: PRODUCT
Content: REG UNLEADED
Number Of Tanks: Not reported

151
South
1/4-1/2
0.301 mi.
1590 ft.

T & T AUTO
610 OAK ST
OAKLAND, CA 94607

LUST **S103576611**
Alameda County CS **N/A**

Relative:
Lower

LUST:
Region: STATE
Global Id: T0600100281
Latitude: 37.795699
Longitude: -122.265878
Case Type: LUST Cleanup Site
Status: Completed - Case Closed
Status Date: 02/17/1995
Lead Agency: ALAMEDA COUNTY LOP
Case Worker: Not reported
Local Agency: Not reported
RB Case Number: 01-0303

Actual:
23 ft.

Map ID
Direction
Distance
Elevation

MAP FINDINGS

Site

Database(s)

EDR ID Number
EPA ID Number

T & T AUTO (Continued)

S103576611

LOC Case Number: RO0000855
File Location: Stored electronically as an E-file
Potential Media Affect: Other Groundwater (uses other than drinking water)
Potential Contaminants of Concern: Waste Oil / Motor / Hydraulic / Lubricating
Site History: Not reported

[Click here to access the California GeoTracker records for this facility:](#)

Contact:

Global Id: T0600100281
Contact Type: Regional Board Caseworker
Contact Name: Cherie McCaulou
Organization Name: SAN FRANCISCO BAY RWQCB (REGION 2)
Address: 1515 CLAY STREET, SUITE 1400
City: OAKLAND
Email: cmccaulou@waterboards.ca.gov
Phone Number: Not reported

Status History:

Global Id: T0600100281
Status: Completed - Case Closed
Status Date: 02/17/1995

Global Id: T0600100281
Status: Open - Case Begin Date
Status Date: 09/17/1990

Regulatory Activities:

Global Id: T0600100281
Action Type: Other
Date: 09/17/1990
Action: Leak Reported

Global Id: T0600100281
Action Type: REMEDIATION
Date: 09/09/9999
Action: Excavation

LUST REG 2:

Region: 2
Facility Id: 01-0303
Facility Status: Case Closed
Case Number: 689
How Discovered: Tank Closure
Leak Cause: UNK
Leak Source: UNK
Date Leak Confirmed: Not reported
Oversight Program: LUST
Prelim. Site Assessment Workplan Submitted: 3/15/1993
Preliminary Site Assessment Began: 5/28/1993
Pollution Characterization Began: Not reported
Pollution Remediation Plan Submitted: Not reported
Date Remediation Action Underway: Not reported
Date Post Remedial Action Monitoring Began: Not reported

Map ID
Direction
Distance
Elevation

MAP FINDINGS

Site

Database(s)

EDR ID Number
EPA ID Number

T & T AUTO (Continued)

S103576611

Alameda County CS:

Status: Case Closed
Record Id: RO0000855
PE: 5602

AL152 **UNIVERSITY OF CALIFORNIA, OFFICE OF**
WNW **1111 FRANKLIN ST**
1/4-1/2 **OAKLAND, CA 94607**
0.305 mi.
1612 ft. **Site 1 of 2 in cluster AL**

LUST **S103576558**
Alameda County CS **N/A**

Relative:
Higher

LUST REG 2:

Actual:
43 ft.

Region: 2
Facility Id: 01-2250
Facility Status: Case Closed
Case Number: 6253
How Discovered: Tank Closure
Leak Cause: Spill
Leak Source: UNK
Date Leak Confirmed: Not reported
Oversight Program: LUST
Prelim. Site Assessment Workplan Submitted: Not reported
Preliminary Site Assessment Began: Not reported
Pollution Characterization Began: Not reported
Pollution Remediation Plan Submitted: Not reported
Date Remediation Action Underway: Not reported
Date Post Remedial Action Monitoring Began: 11/21/1997

Alameda County CS:

Status: Case Closed
Record Id: RO0001007
PE: 5602

AL153 **OFFICE OF THE PRESIDENT U**
WNW **1111 FRANKLIN**
1/4-1/2 **OAKLAND, CA 94607**
0.305 mi.
1612 ft. **Site 2 of 2 in cluster AL**

HIST CORTESE **S103623124**
LUST **N/A**

Relative:
Higher

HIST CORTESE:

Actual:
43 ft.

Region: CORTESE
Facility County Code: 1
Reg By: LTNKA
Reg Id: 01-2250

LUST:

Region: STATE
Global Id: T0600102066
Latitude: 37.802293
Longitude: -122.271459
Case Type: LUST Cleanup Site
Status: Completed - Case Closed
Status Date: 01/08/1998
Lead Agency: ALAMEDA COUNTY LOP
Case Worker: Not reported

Map ID
Direction
Distance
Elevation

MAP FINDINGS

Site

Database(s)

EDR ID Number
EPA ID Number

OFFICE OF THE PRESIDENT U (Continued)

S103623124

Local Agency: Not reported
RB Case Number: 01-2250
LOC Case Number: RO0001007
File Location: Stored electronically as an E-file
Potential Media Affect: Other Groundwater (uses other than drinking water)
Potential Contaminants of Concern: Diesel
Site History: Not reported

[Click here to access the California GeoTracker records for this facility:](#)

Contact:

Global Id: T0600102066
Contact Type: Regional Board Caseworker
Contact Name: Cherie McCaulou
Organization Name: SAN FRANCISCO BAY RWQCB (REGION 2)
Address: 1515 CLAY STREET, SUITE 1400
City: OAKLAND
Email: cmccaulou@waterboards.ca.gov
Phone Number: Not reported

Status History:

Global Id: T0600102066
Status: Open - Case Begin Date
Status Date: 01/21/1997

Global Id: T0600102066
Status: Completed - Case Closed
Status Date: 01/08/1998

Regulatory Activities:

Global Id: T0600102066
Action Type: Other
Date: 01/21/1997
Action: Leak Reported

AK154
WNW
1/4-1/2
0.307 mi.
1622 ft.
SHORE ACRES GAS
403 12TH
OAKLAND, CA 94606
Site 2 of 2 in cluster AK

LUST **S108418274**
N/A

Relative:
Higher

LUST:

Actual:
43 ft.

Region: STATE
Global Id: T0600174667
Latitude: 37.795754
Longitude: -122.255617
Case Type: LUST Cleanup Site
Status: Open - Assessment & Interim Remedial Action
Status Date: 05/11/2012
Lead Agency: ALAMEDA COUNTY LOP
Case Worker: KLD
Local Agency: ALAMEDA COUNTY LOP
RB Case Number: NA
LOC Case Number: RO0002931
File Location: Stored electronically as an E-file
Potential Media Affect: Other Groundwater (uses other than drinking water)

Map ID
Direction
Distance
Elevation

MAP FINDINGS

Site

Database(s)

EDR ID Number
EPA ID Number

SHORE ACRES GAS (Continued)

S108418274

Potential Contaminants of Concern: Gasoline
Site History: June 23, 2006 a phase II environmental assessment was performed. Petroleum hydrocarbons and oxygenates were observed in soil samples. Groundwater samples were not collected. Additional investigation was proposed and approved however, this was not performed. In August 2009, three 12,000-gallon USTs, dispensers and piping were removed from the site. Confirmation samples indicated elevated petroleum hydrocarbon concentrations in soil and groundwater.

[Click here to access the California GeoTracker records for this facility:](#)

Contact:

Global Id: T0600174667
Contact Type: Regional Board Caseworker
Contact Name: Cherie McCaulou
Organization Name: SAN FRANCISCO BAY RWQCB (REGION 2)
Address: 1515 CLAY STREET, SUITE 1400
City: OAKLAND
Email: cmccaulou@waterboards.ca.gov
Phone Number: Not reported

Global Id: T0600174667
Contact Type: Local Agency Caseworker
Contact Name: KAREL DETTERMAN
Organization Name: ALAMEDA COUNTY LOP
Address: 1131 Harbor Bay Parkway
City: ALAMEDA
Email: karel.detterman@acgov.org
Phone Number: 5105676708

Status History:

Global Id: T0600174667
Status: Open - Site Assessment
Status Date: 07/10/2006

Global Id: T0600174667
Status: Open - Assessment & Interim Remedial Action
Status Date: 06/24/2011

Global Id: T0600174667
Status: Open - Assessment & Interim Remedial Action
Status Date: 05/11/2012

Global Id: T0600174667
Status: Open - Case Begin Date
Status Date: 07/10/2006

Regulatory Activities:

Global Id: T0600174667
Action Type: ENFORCEMENT
Date: 09/06/2012
Action: Staff Letter - #20120906

Global Id: T0600174667
Action Type: RESPONSE
Date: 03/01/2011
Action: Soil and Water Investigation Workplan

Map ID
Direction
Distance
Elevation

MAP FINDINGS

Site

Database(s)

EDR ID Number
EPA ID Number

SHORE ACRES GAS (Continued)

S108418274

Global Id:	T0600174667
Action Type:	RESPONSE
Date:	07/10/2012
Action:	CAP/RAP - Feasibility Study Report
Global Id:	T0600174667
Action Type:	RESPONSE
Date:	08/17/2011
Action:	Preliminary Site Assessment Report
Global Id:	T0600174667
Action Type:	ENFORCEMENT
Date:	11/14/2011
Action:	Staff Letter - #20111114
Global Id:	T0600174667
Action Type:	ENFORCEMENT
Date:	07/24/2009
Action:	Notice of Violation - #20090724
Global Id:	T0600174667
Action Type:	RESPONSE
Date:	05/23/2011
Action:	Soil and Water Investigation Workplan - Addendum
Global Id:	T0600174667
Action Type:	RESPONSE
Date:	11/07/2012
Action:	Corrective Action Plan / Remedial Action Plan - Addendum - Regulator Responded
Global Id:	T0600174667
Action Type:	ENFORCEMENT
Date:	07/03/2008
Action:	Staff Letter - #20080703
Global Id:	T0600174667
Action Type:	ENFORCEMENT
Date:	07/25/2008
Action:	Staff Letter - #07/25/2008
Global Id:	T0600174667
Action Type:	ENFORCEMENT
Date:	04/07/2014
Action:	Staff Letter - #20140407
Global Id:	T0600174667
Action Type:	ENFORCEMENT
Date:	09/20/2011
Action:	Staff Letter - #20110920
Global Id:	T0600174667
Action Type:	ENFORCEMENT
Date:	06/17/2011
Action:	Staff Letter - #20110617
Global Id:	T0600174667

Map ID
Direction
Distance
Elevation

MAP FINDINGS

Site

Database(s)

EDR ID Number
EPA ID Number

SHORE ACRES GAS (Continued)

S108418274

Action Type:	ENFORCEMENT
Date:	07/24/2009
Action:	Staff Letter - #20090724
Global Id:	T0600174667
Action Type:	ENFORCEMENT
Date:	12/29/2010
Action:	Staff Letter - #20101229
Global Id:	T0600174667
Action Type:	Other
Date:	07/10/2006
Action:	Leak Discovery
Global Id:	T0600174667
Action Type:	ENFORCEMENT
Date:	03/22/2011
Action:	Staff Letter - #20110322
Global Id:	T0600174667
Action Type:	ENFORCEMENT
Date:	03/22/2013
Action:	Staff Letter - #20130322
Global Id:	T0600174667
Action Type:	ENFORCEMENT
Date:	05/11/2012
Action:	Staff Letter - #20120511
Global Id:	T0600174667
Action Type:	Other
Date:	07/21/2006
Action:	Leak Reported
Global Id:	T0600174667
Action Type:	RESPONSE
Date:	11/17/2011
Action:	Pilot Study/ Treatability Report
Global Id:	T0600174667
Action Type:	RESPONSE
Date:	08/10/2009
Action:	Electronic Reporting Submittal Due
Global Id:	T0600174667
Action Type:	RESPONSE
Date:	10/17/2011
Action:	Soil and Water Investigation Workplan - Addendum
Global Id:	T0600174667
Action Type:	RESPONSE
Date:	01/15/2011
Action:	Soil and Water Investigation Report
Global Id:	T0600174667
Action Type:	ENFORCEMENT
Date:	02/07/2013

Map ID
Direction
Distance
Elevation

MAP FINDINGS

Site

Database(s)

EDR ID Number
EPA ID Number

SHORE ACRES GAS (Continued)

S108418274

Action: Staff Letter - #20130207

Global Id: T0600174667
Action Type: RESPONSE
Date: 04/08/2013
Action: Soil and Water Investigation Workplan

AM155
North
1/4-1/2
0.311 mi.
1644 ft.

CHEVRON
1633 HARRISON ST
OAKLAND, CA 94612

LUST S105030325
N/A

Site 1 of 2 in cluster AM

Relative:
Lower

LUST REG 2:
Region: 2
Facility Id: 01-0331
Facility Status: Remedial action (cleanup) Underway
Case Number: 3812
How Discovered: Tank Closure
Leak Cause: Structure Failure
Leak Source: Tank
Date Leak Confirmed: 3/20/1992
Oversight Program: LUST
Prelim. Site Assessment Workplan Submitted: 12/1/1991
Preliminary Site Assessment Began: 6/20/1990
Pollution Characterization Began: 4/30/1989
Pollution Remediation Plan Submitted: Not reported
Date Remediation Action Underway: 1/2/1965
Date Post Remedial Action Monitoring Began: Not reported

AM156
North
1/4-1/2
0.311 mi.
1644 ft.

CHEVRON #9-0020
1633 HARRISON ST
OAKLAND, CA 94612

HIST CORTESE S110060468
LUST N/A
Alameda County CS

Site 2 of 2 in cluster AM

Relative:
Lower

HIST CORTESE:
Region: CORTESE
Facility County Code: 1
Reg By: LTNKA
Reg Id: 01-0331

Actual:
36 ft.

LUST:
Region: STATE
Global Id: T0600100304
Latitude: 37.8051557369427
Longitude: -122.266545295715
Case Type: LUST Cleanup Site
Status: Open - Eligible for Closure
Status Date: 05/23/2014
Lead Agency: ALAMEDA COUNTY LOP
Case Worker: MD
Local Agency: ALAMEDA COUNTY LOP
RB Case Number: 01-0331
LOC Case Number: RO0000143

Map ID
Direction
Distance
Elevation

MAP FINDINGS

Site

Database(s)

EDR ID Number
EPA ID Number

CHEVRON #9-0020 (Continued)

S110060468

File Location: Stored electronically as an E-file
Potential Media Affect: Other Groundwater (uses other than drinking water), Soil
Potential Contaminants of Concern: Other Solvent or Non-Petroleum Hydrocarbon, Tetrachloroethylene (PCE), Trichloroethylene (TCE), Gasoline, Waste Oil / Motor / Hydraulic / Lubricating
Site History: The subject site was used as a service station until 1972 when the site was demolished and the tanks removed. The station building, two dispenser islands, one waste oil UST, and two gasoline USTs were removed. An earlier generation of USTs had previously been removed. Since 1975 it has been used as a parking lot. A soil vapor survey was conducted in 1988 to determine if the site had been impacted, three wells were installed in October 1988, four wells were installed in 1989, four wells were installed offsite in June 1990, two offsite wells were installed in October 1991, and another two wells were installed offsite in late 1992, for a total of 16 wells. Limited soil excavation was conducted in January 1992. An SVE system operated onsite in 1993, but showed minimal effectiveness. In June 2004 the first generation UST pit was investigated and impacts were discovered. In April 2007 four bores were installed to investigate the extent of contamination associated with the first generation USTs. In June 2007 a vapor survey was conducted and elevated concentrations were detected in all vapor points. In early 2008 105 bucket auger bores were installed to remove impacted soil associated with the first generation USTs. A report on the installation of a post-remediation groundwater monitoring well and the installation of several soil bores to infill a data gap in the downgradient extent of the groundwater plume is pending. Additional excavation of soil impacted by the second generation USTs and the waste oil UST is pending redevelopment as low income senior housing. Ground breaking is anticipated by December 2009.

[Click here to access the California GeoTracker records for this facility:](#)

Contact:

Global Id:	T0600100304
Contact Type:	Local Agency Caseworker
Contact Name:	MARK DETTERMAN
Organization Name:	ALAMEDA COUNTY LOP
Address:	1131 HARBOR BAY PARKWAY
City:	ALAMEDA
Email:	mark.detterman@acgov.org
Phone Number:	5105676876
Global Id:	T0600100304
Contact Type:	Regional Board Caseworker
Contact Name:	Cherie McCaulou
Organization Name:	SAN FRANCISCO BAY RWQCB (REGION 2)
Address:	1515 CLAY STREET, SUITE 1400
City:	OAKLAND
Email:	cmccaulou@waterboards.ca.gov
Phone Number:	Not reported

Status History:

Global Id:	T0600100304
Status:	Open - Site Assessment
Status Date:	11/18/2003

Map ID
Direction
Distance
Elevation

MAP FINDINGS

Site

Database(s)

EDR ID Number
EPA ID Number

CHEVRON #9-0020 (Continued)

S110060468

Global Id:	T0600100304
Status:	Open - Case Begin Date
Status Date:	12/17/1987
Global Id:	T0600100304
Status:	Open - Remediation
Status Date:	07/01/1993
Global Id:	T0600100304
Status:	Open - Assessment & Interim Remedial Action
Status Date:	11/11/1992
Global Id:	T0600100304
Status:	Open - Verification Monitoring
Status Date:	08/02/2012
Global Id:	T0600100304
Status:	Open - Eligible for Closure
Status Date:	05/23/2014
Global Id:	T0600100304
Status:	Open - Remediation
Status Date:	01/05/2011
Global Id:	T0600100304
Status:	Open - Site Assessment
Status Date:	01/24/1988
Global Id:	T0600100304
Status:	Open - Site Assessment
Status Date:	01/27/1988

Regulatory Activities:

Global Id:	T0600100304
Action Type:	ENFORCEMENT
Date:	05/23/2014
Action:	Notification - Public Participation Document - #20140523
Global Id:	T0600100304
Action Type:	RESPONSE
Date:	06/01/2011
Action:	Monitoring Report - Semi-Annually
Global Id:	T0600100304
Action Type:	RESPONSE
Date:	12/01/2011
Action:	Monitoring Report - Semi-Annually
Global Id:	T0600100304
Action Type:	ENFORCEMENT
Date:	09/24/2009
Action:	Staff Letter
Global Id:	T0600100304
Action Type:	ENFORCEMENT
Date:	02/19/2010
Action:	Staff Letter

Map ID
Direction
Distance
Elevation

MAP FINDINGS

Site

Database(s)

EDR ID Number
EPA ID Number

CHEVRON #9-0020 (Continued)

S110060468

Global Id:	T0600100304
Action Type:	ENFORCEMENT
Date:	07/26/2010
Action:	Staff Letter
Global Id:	T0600100304
Action Type:	RESPONSE
Date:	07/07/2014
Action:	Correspondence
Global Id:	T0600100304
Action Type:	RESPONSE
Date:	03/13/2015
Action:	Well Destruction Report
Global Id:	T0600100304
Action Type:	Other
Date:	12/17/1987
Action:	Leak Discovery
Global Id:	T0600100304
Action Type:	ENFORCEMENT
Date:	02/20/2008
Action:	File review - #20082002
Global Id:	T0600100304
Action Type:	ENFORCEMENT
Date:	03/13/2014
Action:	Meeting - #20140313
Global Id:	T0600100304
Action Type:	Other
Date:	01/27/1988
Action:	Leak Reported
Global Id:	T0600100304
Action Type:	RESPONSE
Date:	01/16/2015
Action:	Correspondence
Global Id:	T0600100304
Action Type:	ENFORCEMENT
Date:	07/24/2009
Action:	Staff Letter - #20090724
Global Id:	T0600100304
Action Type:	RESPONSE
Date:	03/28/2014
Action:	Request for Closure - Regulator Responded
Global Id:	T0600100304
Action Type:	REMEDIATION
Date:	01/07/1992
Action:	Excavation
Global Id:	T0600100304
Action Type:	ENFORCEMENT

Map ID
Direction
Distance
Elevation

MAP FINDINGS

Site

Database(s)

EDR ID Number
EPA ID Number

CHEVRON #9-0020 (Continued)

S110060468

Date:	02/09/2009
Action:	Staff Letter - #20090209
Global Id:	T0600100304
Action Type:	ENFORCEMENT
Date:	03/26/2009
Action:	Staff Letter - #20090326
Global Id:	T0600100304
Action Type:	ENFORCEMENT
Date:	09/22/2014
Action:	Staff Letter - #20140922
Global Id:	T0600100304
Action Type:	RESPONSE
Date:	04/30/2010
Action:	Risk Assessment Report
Global Id:	T0600100304
Action Type:	RESPONSE
Date:	02/26/2010
Action:	Soil and Water Investigation Report
Global Id:	T0600100304
Action Type:	RESPONSE
Date:	12/15/2010
Action:	Soil and Water Investigation Report
Global Id:	T0600100304
Action Type:	ENFORCEMENT
Date:	08/02/2012
Action:	Staff Letter - #20120802
Global Id:	T0600100304
Action Type:	REMEDIATION
Date:	01/18/2008
Action:	Excavation
Global Id:	T0600100304
Action Type:	ENFORCEMENT
Date:	05/23/2014
Action:	Staff Letter - #20140523
Global Id:	T0600100304
Action Type:	RESPONSE
Date:	08/02/2013
Action:	Site Assessment Report
Global Id:	T0600100304
Action Type:	RESPONSE
Date:	11/16/2012
Action:	Monitoring Report - Semi-Annually
Global Id:	T0600100304
Action Type:	RESPONSE
Date:	05/24/2013
Action:	Monitoring Report - Semi-Annually

Map ID
Direction
Distance
Elevation

MAP FINDINGS

Site

Database(s)

EDR ID Number
EPA ID Number

CHEVRON #9-0020 (Continued)

S110060468

Global Id: T0600100304
Action Type: ENFORCEMENT
Date: 05/21/2009
Action: Staff Letter - #20090521

Global Id: T0600100304
Action Type: ENFORCEMENT
Date: 07/03/2013
Action: Staff Letter - #20130703

Global Id: T0600100304
Action Type: RESPONSE
Date: 10/26/2012
Action: Soil and Water Investigation Workplan

Global Id: T0600100304
Action Type: RESPONSE
Date: 11/09/2012
Action: Remedial Progress Report

Alameda County CS:

Status: Leak Confirmation
Record Id: RO0000143
PE: 5602

Status: Preliminary Site Assessment Underway
Record Id: RO0000143
PE: 5602

Status: Pollution Characterization
Record Id: RO0000143
PE: 5602

157
NNW
1/4-1/2
0.312 mi.
1645 ft.

**YWCA OF OAKLAND
1515 WEBSTER ST
OAKLAND, CA 94612**

**HIST CORTESE
LUST
Alameda County CS**

**S102441463
N/A**

**Relative:
Higher**

HIST CORTESE:
Region: CORTESE
Facility County Code: 1
Reg By: LTNKA
Reg Id: 01-2211

**Actual:
39 ft.**

LUST:
Region: STATE
Global Id: T0600102030
Latitude: 37.804548
Longitude: -122.268206
Case Type: LUST Cleanup Site
Status: Completed - Case Closed
Status Date: 03/24/1997
Lead Agency: ALAMEDA COUNTY LOP
Case Worker: Not reported
Local Agency: Not reported

Map ID
Direction
Distance
Elevation

MAP FINDINGS

Site

Database(s)

EDR ID Number
EPA ID Number

YWCA OF OAKLAND (Continued)

S102441463

RB Case Number: 01-2211
LOC Case Number: RO0000718
File Location: Stored electronically as an E-file
Potential Media Affect: Other Groundwater (uses other than drinking water)
Potential Contaminants of Concern: Diesel
Site History: Not reported

[Click here to access the California GeoTracker records for this facility:](#)

Contact:

Global Id: T0600102030
Contact Type: Regional Board Caseworker
Contact Name: Cherie McCaulou
Organization Name: SAN FRANCISCO BAY RWQCB (REGION 2)
Address: 1515 CLAY STREET, SUITE 1400
City: OAKLAND
Email: cmccaulou@waterboards.ca.gov
Phone Number: Not reported

Status History:

Global Id: T0600102030
Status: Completed - Case Closed
Status Date: 03/24/1997

Global Id: T0600102030
Status: Open - Case Begin Date
Status Date: 06/14/1996

Regulatory Activities:

Global Id: T0600102030
Action Type: Other
Date: 06/14/1996
Action: Leak Reported

LUST REG 2:

Region: 2
Facility Id: 01-2211
Facility Status: Preliminary site assessment underway
Case Number: 5702
How Discovered: Tank Closure
Leak Cause: UNK
Leak Source: UNK
Date Leak Confirmed: 6/15/1996
Oversight Program: LUST
Prelim. Site Assessment Workplan Submitted: Not reported
Preliminary Site Assessment Began: 3/24/1997
Pollution Characterization Began: Not reported
Pollution Remediation Plan Submitted: Not reported
Date Remediation Action Underway: Not reported
Date Post Remedial Action Monitoring Began: Not reported

Alameda County CS:

Status: Case Closed
Record Id: RO0000718
PE: 5602

Map ID
Direction
Distance
Elevation

MAP FINDINGS

Site

Database(s)

EDR ID Number
EPA ID Number

158
West
1/4-1/2
0.315 mi.
1664 ft.

PACIFIC RENAISSANCE PLAZA
1000 FRANKLIN ST
OAKLAND, CA 94607

HIST CORTESE
LUST
Alameda County CS

S102434907
N/A

Relative:
Higher

HIST CORTESE:

Region: CORTESE
Facility County Code: 1
Reg By: LTNKA
Reg Id: 01-1126

Actual:
42 ft.

LUST:

Region: STATE
Global Id: T0600101036
Latitude: 37.8011568
Longitude: -122.2716282
Case Type: LUST Cleanup Site
Status: Completed - Case Closed
Status Date: 08/12/2009
Lead Agency: ALAMEDA COUNTY LOP
Case Worker: Not reported
Local Agency: Not reported
RB Case Number: 01-1126
LOC Case Number: RO0000037
File Location: Stored electronically as an E-file
Potential Media Affect: Other Groundwater (uses other than drinking water)
Potential Contaminants of Concern: Gasoline
Site History: Not reported

[Click here to access the California GeoTracker records for this facility:](#)

Contact:

Global Id: T0600101036
Contact Type: Regional Board Caseworker
Contact Name: Cherie McCaulou
Organization Name: SAN FRANCISCO BAY RWQCB (REGION 2)
Address: 1515 CLAY STREET, SUITE 1400
City: OAKLAND
Email: cmccaulou@waterboards.ca.gov
Phone Number: Not reported

Status History:

Global Id: T0600101036
Status: Open - Case Begin Date
Status Date: 12/20/1991

Global Id: T0600101036
Status: Completed - Case Closed
Status Date: 08/12/2009

Global Id: T0600101036
Status: Completed - Case Closed
Status Date: 08/12/2009

Global Id: T0600101036
Status: Open - Verification Monitoring
Status Date: 08/01/2007

Map ID
Direction
Distance
Elevation

MAP FINDINGS

Site

Database(s)

EDR ID Number
EPA ID Number

PACIFIC RENAISSANCE PLAZA (Continued)

S102434907

Regulatory Activities:

Global Id:	T0600101036
Action Type:	RESPONSE
Date:	08/10/2009
Action:	Electronic Reporting Submittal Due
Global Id:	T0600101036
Action Type:	ENFORCEMENT
Date:	07/24/2009
Action:	Staff Letter - #20090724
Global Id:	T0600101036
Action Type:	ENFORCEMENT
Date:	07/24/2009
Action:	Notice of Violation - #20090724
Global Id:	T0600101036
Action Type:	ENFORCEMENT
Date:	07/03/2008
Action:	Technical Correspondence / Assistance / Other - #20080703
Global Id:	T0600101036
Action Type:	REMEDIATION
Date:	01/01/1989
Action:	Not reported
Global Id:	T0600101036
Action Type:	Other
Date:	12/20/1991
Action:	Leak Reported
Global Id:	T0600101036
Action Type:	ENFORCEMENT
Date:	08/12/2009
Action:	Closure/No Further Action Letter - #20090812

LUST REG 2:

Region:	2
Facility Id:	01-1126
Facility Status:	Remedial action (cleanup) Underway
Case Number:	4036
How Discovered:	Tank Closure
Leak Cause:	Structure Failure
Leak Source:	Tank
Date Leak Confirmed:	4/27/1992
Oversight Program:	LUST
Prelim. Site Assessment Workplan Submitted:	Not reported
Preliminary Site Assessment Began:	5/29/1992
Pollution Characterization Began:	Not reported
Pollution Remediation Plan Submitted:	Not reported
Date Remediation Action Underway:	11/1/1992
Date Post Remedial Action Monitoring Began:	Not reported

Alameda County CS:

Status:	Verification Monitoring Underway
---------	----------------------------------

Map ID
Direction
Distance
Elevation

MAP FINDINGS

Site

Database(s)

EDR ID Number
EPA ID Number

PACIFIC RENAISSANCE PLAZA (Continued)

S102434907

Record Id: RO0000037
PE: 5602

Status: Case Closed
Record Id: RO0000037
PE: 5602

159
South
1/4-1/2
0.324 mi.
1713 ft.

CHEVRON
609 OAK ST
OAKLAND, CA 94607

LUST
CA FID UST
Alameda County CS
SWEEPS UST

S101580009
N/A

Relative:
Lower

Actual:
21 ft.

LUST:

Region: STATE
Global Id: T0600100351
Latitude: 37.795910687
Longitude: -122.2665185
Case Type: LUST Cleanup Site
Status: Completed - Case Closed
Status Date: 04/16/2004
Lead Agency: ALAMEDA COUNTY LOP
Case Worker: Not reported
Local Agency: Not reported
RB Case Number: 01-0382
LOC Case Number: RO0000038
File Location: Stored electronically as an E-file
Potential Media Affect: Other Groundwater (uses other than drinking water)
Potential Contaminants of Concern: Gasoline
Site History: Not reported

[Click here to access the California GeoTracker records for this facility:](#)

Contact:

Global Id: T0600100351
Contact Type: Regional Board Caseworker
Contact Name: Cherie McCaulou
Organization Name: SAN FRANCISCO BAY RWQCB (REGION 2)
Address: 1515 CLAY STREET, SUITE 1400
City: OAKLAND
Email: cmccaulou@waterboards.ca.gov
Phone Number: Not reported

Status History:

Global Id: T0600100351
Status: Completed - Case Closed
Status Date: 04/16/2004

Global Id: T0600100351
Status: Open - Case Begin Date
Status Date: 03/19/1987

Global Id: T0600100351
Status: Open - Remediation
Status Date: 12/15/1993

Global Id: T0600100351
Status: Open - Site Assessment

Map ID
Direction
Distance
Elevation

MAP FINDINGS

Site

Database(s)

EDR ID Number
EPA ID Number

CHEVRON (Continued)

S101580009

Status Date: 09/11/1990

Global Id: T0600100351
Status: Open - Site Assessment
Status Date: 07/20/1992

Regulatory Activities:

Global Id: T0600100351
Action Type: Other
Date: 03/19/1987
Action: Leak Reported

Global Id: T0600100351
Action Type: REMEDIATION
Date: 10/17/1994
Action: Excavation

LUST REG 2:

Region: 2
Facility Id: 01-0382
Facility Status: Remedial action (cleanup) Underway
Case Number: 4037
How Discovered: Tank Closure
Leak Cause: Structure Failure
Leak Source: Tank
Date Leak Confirmed: 7/20/1992
Oversight Program: LUST
Prelim. Site Assessment Workplan Submitted: Not reported
Preliminary Site Assessment Began: 7/1/1983
Pollution Characterization Began: 12/6/1989
Pollution Remediation Plan Submitted: Not reported
Date Remediation Action Underway: 1/2/1965
Date Post Remedial Action Monitoring Began: Not reported

CA FID UST:

Facility ID: 01000510
Regulated By: UTNKA
Regulated ID: 00062644
Cortese Code: Not reported
SIC Code: Not reported
Facility Phone: 4158323921
Mail To: Not reported
Mailing Address: P O BOX
Mailing Address 2: Not reported
Mailing City,St,Zip: OAKLAND 94607
Contact: Not reported
Contact Phone: Not reported
DUNS Number: Not reported
NPDES Number: Not reported
EPA ID: Not reported
Comments: Not reported
Status: Active

Alameda County CS:

Map ID
Direction
Distance
Elevation

MAP FINDINGS

Site

Database(s)

EDR ID Number
EPA ID Number

CHEVRON (Continued)

S101580009

Status: Leak Confirmation
Record Id: RO0000038
PE: 5602

Status: Preliminary Site Assessment Underway
Record Id: RO0000038
PE: 5602

Status: Remedial Action Underway
Record Id: RO0000038
PE: 5602

Status: Case Closed
Record Id: RO0000038
PE: 5602

SWEEPS UST:

Status: Active
Comp Number: 62644
Number: 2
Board Of Equalization: 44-000666
Referral Date: 01-30-92
Action Date: 01-30-92
Created Date: 02-29-88
Owner Tank Id: 1
SWRCB Tank Id: 01-000-062644-000001
Tank Status: A
Capacity: 10000
Active Date: 09-17-93
Tank Use: M.V. FUEL
STG: P
Content: REG UNLEADED
Number Of Tanks: 3

Status: Active
Comp Number: 62644
Number: 2
Board Of Equalization: 44-000666
Referral Date: 01-30-92
Action Date: 01-30-92
Created Date: 02-29-88
Owner Tank Id: 3
SWRCB Tank Id: 01-000-062644-000002
Tank Status: A
Capacity: 6000
Active Date: 09-17-93
Tank Use: M.V. FUEL
STG: P
Content: PLUS GASOLIN
Number Of Tanks: Not reported

Status: Active
Comp Number: 62644
Number: 2
Board Of Equalization: 44-000666
Referral Date: 01-30-92
Action Date: 01-30-92

Map ID
Direction
Distance
Elevation

MAP FINDINGS

Site

Database(s)

EDR ID Number
EPA ID Number

CHEVRON (Continued)

S101580009

Created Date: 02-29-88
Owner Tank Id: 2
SWRCB Tank Id: 01-000-062644-000003
Tank Status: A
Capacity: 10000
Active Date: 09-17-93
Tank Use: M.V. FUEL
STG: P
Content: PRM UNLEADED
Number Of Tanks: Not reported

**AN160
NW
1/4-1/2
0.325 mi.
1718 ft.**

**PARKING GARAGE
420 13TH ST
OAKLAND, CA 94612
Site 1 of 2 in cluster AN**

**HIST CORTESE
LUST
CA FID UST
Alameda County CS
SWEEPS UST**

**S101580208
N/A**

**Relative:
Higher**

HIST CORTESE:
Region: CORTESE
Facility County Code: 1
Reg By: LTNKA
Reg Id: 01-1773

**Actual:
42 ft.**

LUST:

Region: STATE
Global Id: T0600101641
Latitude: 37.803976
Longitude: -122.270289
Case Type: LUST Cleanup Site
Status: Completed - Case Closed
Status Date: 05/04/1994
Lead Agency: ALAMEDA COUNTY LOP
Case Worker: Not reported
Local Agency: Not reported
RB Case Number: 01-1773
LOC Case Number: RO0000576
File Location: Stored electronically as an E-file
Potential Media Affect: Soil
Potential Contaminants of Concern: Diesel
Site History: Not reported

Click here to access the California GeoTracker records for this facility:

Contact:

Global Id: T0600101641
Contact Type: Regional Board Caseworker
Contact Name: Cherie McCaulou
Organization Name: SAN FRANCISCO BAY RWQCB (REGION 2)
Address: 1515 CLAY STREET, SUITE 1400
City: OAKLAND
Email: cmccaulou@waterboards.ca.gov
Phone Number: Not reported

Status History:

Global Id: T0600101641
Status: Open - Case Begin Date
Status Date: 04/24/1992

Map ID
Direction
Distance
Elevation

MAP FINDINGS

Site

Database(s)

EDR ID Number
EPA ID Number

PARKING GARAGE (Continued)

S101580208

Global Id: T0600101641
Status: Completed - Case Closed
Status Date: 05/04/1994

Regulatory Activities:

Global Id: T0600101641
Action Type: REMEDIATION
Date: 09/09/9999
Action: Excavation

Global Id: T0600101641
Action Type: Other
Date: 04/24/1992
Action: Leak Reported

LUST REG 2:

Region: 2
Facility Id: 01-1773
Facility Status: Case Closed
Case Number: 4142
How Discovered: Tank Closure
Leak Cause: UNK
Leak Source: Tank
Date Leak Confirmed: 5/20/1992
Oversight Program: LUST
Prelim. Site Assessment Workplan Submitted: 1/11/1993
Preliminary Site Assessment Began: Not reported
Pollution Characterization Began: Not reported
Pollution Remediation Plan Submitted: Not reported
Date Remediation Action Underway: Not reported
Date Post Remedial Action Monitoring Began: 1/11/1993

CA FID UST:

Facility ID: 01001809
Regulated By: UTNKA
Regulated ID: Not reported
Cortese Code: Not reported
SIC Code: Not reported
Facility Phone: 4158342632
Mail To: Not reported
Mailing Address: 1330 BROADWAY
Mailing Address 2: Not reported
Mailing City,St,Zip: OAKLAND 94612
Contact: Not reported
Contact Phone: Not reported
DUNS Number: Not reported
NPDES Number: Not reported
EPA ID: Not reported
Comments: Not reported
Status: Active

Alameda County CS:

Status: Case Closed
Record Id: RO0000576

Map ID
Direction
Distance
Elevation

MAP FINDINGS

Site

Database(s)

EDR ID Number
EPA ID Number

PARKING GARAGE (Continued)

S101580208

PE: 5602

SWEEPS UST:

Status: Not reported
Comp Number: 300
Number: Not reported
Board Of Equalization: Not reported
Referral Date: Not reported
Action Date: Not reported
Created Date: Not reported
Owner Tank Id: Not reported
SWRCB Tank Id: 01-000-000300-000001
Tank Status: Not reported
Capacity: 6000
Active Date: Not reported
Tank Use: M.V. FUEL
STG: PRODUCT
Content: REG UNLEADED
Number Of Tanks: 4

Status: Not reported
Comp Number: 300
Number: Not reported
Board Of Equalization: Not reported
Referral Date: Not reported
Action Date: Not reported
Created Date: Not reported
Owner Tank Id: Not reported
SWRCB Tank Id: 01-000-000300-000002
Tank Status: Not reported
Capacity: 5000
Active Date: Not reported
Tank Use: M.V. FUEL
STG: PRODUCT
Content: DIESEL
Number Of Tanks: Not reported

Status: Not reported
Comp Number: 300
Number: Not reported
Board Of Equalization: Not reported
Referral Date: Not reported
Action Date: Not reported
Created Date: Not reported
Owner Tank Id: Not reported
SWRCB Tank Id: 01-000-000300-000003
Tank Status: Not reported
Capacity: 3000
Active Date: Not reported
Tank Use: M.V. FUEL
STG: PRODUCT
Content: DIESEL
Number Of Tanks: Not reported

Status: Not reported
Comp Number: 300
Number: Not reported

Map ID
Direction
Distance
Elevation

MAP FINDINGS

Site

Database(s)

EDR ID Number
EPA ID Number

PARKING GARAGE (Continued)

S101580208

Board Of Equalization: Not reported
Referral Date: Not reported
Action Date: Not reported
Created Date: Not reported
Owner Tank Id: Not reported
SWRCB Tank Id: 01-000-000300-000004
Tank Status: Not reported
Capacity: 600
Active Date: Not reported
Tank Use: OIL
STG: WASTE
Content: WASTE OIL
Number Of Tanks: Not reported

**AN161
NW
1/4-1/2
0.326 mi.
1723 ft.**

**TRIBUNE TOWER COMPLEX
409 13TH ST
OAKLAND, CA 94612

Site 2 of 2 in cluster AN**

**RCRA-SQG 1000277319
FINDS CAD981396963
SLIC
HAZNET**

**Relative:
Higher**

RCRA-SQG:

Date form received by agency: 05/14/1998
Facility name: TRIBUNE TOWER COMPLEX
Facility address: 409 13TH ST
OAKLAND, CA 94612
EPA ID: CAD981396963
Mailing address: 1155 5TH ST STE 101
OAKLAND, CA 94607
Contact: JUDY ROMANN
Contact address: 1155 5TH ST STE 101
OAKLAND, CA 94607
Contact country: US
Contact telephone: (510) 891-9283
Contact email: Not reported
EPA Region: 09
Classification: Small Small Quantity Generator
Description: Handler: generates more than 100 and less than 1000 kg of hazardous waste during any calendar month and accumulates less than 6000 kg of hazardous waste at any time; or generates 100 kg or less of hazardous waste during any calendar month, and accumulates more than 1000 kg of hazardous waste at any time

**Actual:
42 ft.**

Owner/Operator Summary:

Owner/operator name: TRIBUNE TOWER ASSOC L L C
Owner/operator address: 1155 5TH ST
OAKLAND, CA 94607
Owner/operator country: Not reported
Owner/operator telephone: (510) 452-2944
Legal status: Private
Owner/Operator Type: Owner
Owner/Op start date: Not reported
Owner/Op end date: Not reported

Owner/operator name: NOT REQUIRED
Owner/operator address: NOT REQUIRED
NOT REQUIRED, ME 99999
Owner/operator country: Not reported

Map ID
Direction
Distance
Elevation

MAP FINDINGS

Site

Database(s)

EDR ID Number
EPA ID Number

TRIBUNE TOWER COMPLEX (Continued)

1000277319

Owner/operator telephone: (415) 555-1212
Legal status: Private
Owner/Operator Type: Operator
Owner/Op start date: Not reported
Owner/Op end date: Not reported

Handler Activities Summary:

U.S. importer of hazardous waste: No
Mixed waste (haz. and radioactive): No
Recycler of hazardous waste: No
Transporter of hazardous waste: No
Treater, storer or disposer of HW: No
Underground injection activity: No
On-site burner exemption: No
Furnace exemption: No
Used oil fuel burner: No
Used oil processor: No
User oil refiner: No
Used oil fuel marketer to burner: No
Used oil Specification marketer: No
Used oil transfer facility: No
Used oil transporter: No

Hazardous Waste Summary:

Waste code: D001
Waste name:

IGNITABLE HAZARDOUS WASTES ARE THOSE WASTES WHICH HAVE A FLASHPOINT OF LESS THAN 140 DEGREES FAHRENHEIT AS DETERMINED BY A PENSKEY-MARTENS CLOSED CUP FLASH POINT TESTER. ANOTHER METHOD OF DETERMINING THE FLASH POINT OF A WASTE IS TO REVIEW THE MATERIAL SAFETY DATA SHEET, WHICH CAN BE OBTAINED FROM THE MANUFACTURER OR DISTRIBUTOR OF THE MATERIAL. LACQUER THINNER IS AN EXAMPLE OF A COMMONLY USED SOLVENT WHICH WOULD BE CONSIDERED AS IGNITABLE HAZARDOUS WASTE.

Violation Status: No violations found

FINDS:

Registry ID: 110002693363

Environmental Interest/Information System

California Hazardous Waste Tracking System - Datamart (HWTS-DATAMART) provides California with information on hazardous waste shipments for generators, transporters, and treatment, storage, and disposal facilities.

RCRAInfo is a national information system that supports the Resource Conservation and Recovery Act (RCRA) program through the tracking of events and activities related to facilities that generate, transport, and treat, store, or dispose of hazardous waste. RCRAInfo allows RCRA program staff to track the notification, permit, compliance, and corrective action activities required under RCRA.

SLIC:

Region: STATE
Facility Status: Open - Inactive

Map ID
Direction
Distance
Elevation

MAP FINDINGS

Site

Database(s)

EDR ID Number
EPA ID Number

TRIBUNE TOWER COMPLEX (Continued)

1000277319

Status Date: 06/03/2009
Global Id: SLT2O136142
Lead Agency: SAN FRANCISCO BAY RWQCB (REGION 2)
Lead Agency Case Number: Not reported
Latitude: 37.8031565147529
Longitude: -122.270884153442
Case Type: Cleanup Program Site
Case Worker: UUU
Local Agency: Not reported
RB Case Number: 01S0361
File Location: Not reported
Potential Media Affected: Not reported
Potential Contaminants of Concern: Not reported
Site History: Not reported

[Click here to access the California GeoTracker records for this facility:](#)

SLIC REG 2:

Region: 2
Facility ID: SLT2O136142
Facility Status: Leak being confirmed
Date Closed: Not reported
Local Case #: Not reported
How Discovered: Not reported
Leak Cause: Not reported
Leak Source: Not reported
Date Confirmed: Not reported
Date Prelim Site Assmnt Workplan Submitted: Not reported
Date Preliminary Site Assessment Began: Not reported
Date Pollution Characterization Began: Not reported
Date Remediation Plan Submitted: Not reported
Date Remedial Action Underway: Not reported
Date Post Remedial Action Monitoring Began: Not reported

HAZNET:

envid: 1000277319
Year: 2013
GEPAID: CAC002728817
Contact: KEVIN SHIMAMOTO
Telephone: 5107154603
Mailing Name: Not reported
Mailing Address: 409 13TH ST
Mailing City,St,Zip: OAKLAND, CA 946122605
Gen County: Alameda
TSD EPA ID: CAD982042475
TSD County: Solano
Waste Category: Not reported
Disposal Method: Landfill Or Surface Impoundment That Will Be Closed As Landfill(To Include On-Site Treatment And/Or Stabilization)
Tons: 4
Facility County: Not reported

Map ID
Direction
Distance
Elevation

MAP FINDINGS

Site

Database(s)

EDR ID Number
EPA ID Number

AO162
NW
1/4-1/2
0.332 mi.
1753 ft.
FINANCIAL CENTER BUILDING
405 14TH
OAKLAND, CA 94612
Site 1 of 3 in cluster AO

HIST CORTESE
LUST
Alameda County CS
S103953142
N/A

Relative:
Higher

HIST CORTESE:
Region: CORTESE
Facility County Code: 1
Reg By: LTNKA
Reg Id: 01-2280

Actual:
41 ft.

LUST:
Region: STATE
Global Id: T0600102096
Latitude: 37.803827
Longitude: -122.270216
Case Type: LUST Cleanup Site
Status: Completed - Case Closed
Status Date: 04/03/1998
Lead Agency: ALAMEDA COUNTY LOP
Case Worker: Not reported
Local Agency: Not reported
RB Case Number: 01-2280
LOC Case Number: RO0000757
File Location: Stored electronically as an E-file
Potential Media Affect: Soil
Potential Contaminants of Concern: Diesel
Site History: Not reported

[Click here to access the California GeoTracker records for this facility:](#)

Contact:

Global Id: T0600102096
Contact Type: Regional Board Caseworker
Contact Name: Cherie McCaulou
Organization Name: SAN FRANCISCO BAY RWQCB (REGION 2)
Address: 1515 CLAY STREET, SUITE 1400
City: OAKLAND
Email: cmccaulou@waterboards.ca.gov
Phone Number: Not reported

Status History:

Global Id: T0600102096
Status: Open - Case Begin Date
Status Date: 03/10/1997

Global Id: T0600102096
Status: Completed - Case Closed
Status Date: 04/03/1998

Regulatory Activities:

Global Id: T0600102096
Action Type: REMEDIATION
Date: 09/09/9999
Action: Excavation

Global Id: T0600102096

Map ID
Direction
Distance
Elevation

MAP FINDINGS

Site

Database(s)

EDR ID Number
EPA ID Number

FINANCIAL CENTER BUILDING (Continued)

S103953142

Action Type: Other
Date: 03/10/1997
Action: Leak Reported

Alameda County CS:

Status: Case Closed
Record Id: RO0000757
PE: 5602

AO163
NW
1/4-1/2
0.332 mi.
1753 ft.
FINANCIAL CENTER BUILDING
405 14TH ST
OAKLAND, CA 94612
Site 2 of 3 in cluster AO

LUST **S103177071**
N/A

Relative:
Higher

LUST REG 2:

Region: 2
Facility Id: 01-2280
Facility Status: Case Closed
Case Number: 6331
How Discovered: Tank Closure
Leak Cause: UNK
Leak Source: UNK
Date Leak Confirmed: Not reported
Oversight Program: LUST
Prelim. Site Assessment Workplan Submitted: Not reported
Preliminary Site Assessment Began: Not reported
Pollution Characterization Began: Not reported
Pollution Remediation Plan Submitted: Not reported
Date Remediation Action Underway: Not reported
Date Post Remedial Action Monitoring Began: 3/27/1998

AO164
NW
1/4-1/2
0.335 mi.
1768 ft.
FRANKLIN HOME HEATING
1428-1432 FRANKLIN STREET
OAKLAND, CA 94612
Site 3 of 3 in cluster AO

SLIC **S116362507**
Alameda County CS **N/A**

Relative:
Higher

SLIC:

Region: STATE
Facility Status: **Open - Site Assessment**
Status Date: 03/26/2014
Global Id: T10000005804
Lead Agency: ALAMEDA COUNTY LOP
Lead Agency Case Number: RO0003132
Latitude: 37.8044873193888
Longitude: -122.269498454036
Case Type: Cleanup Program Site
Case Worker: KLD
Local Agency: ALAMEDA COUNTY LOP
RB Case Number: Not reported
File Location: Local Agency
Potential Media Affected: Under Investigation
Potential Contaminants of Concern: Heating Oil / Fuel Oil
Site History: Petroleum hydrocarbons were detected in soil samples collected during

Map ID
Direction
Distance
Elevation

MAP FINDINGS

Site

Database(s)

EDR ID Number
EPA ID Number

FRANKLIN HOME HEATING (Continued)

S116362507

the removal of two underground storage tanks (USTs) from the site.
The USTs were described as home heating oil tanks. The fuel leak is
under investigation.

Click here to access the California GeoTracker records for this facility:

Alameda County CS:

Status: Leak Confirmation
Record Id: RO0003132
PE: 5502

165
South
1/4-1/2
0.342 mi.
1808 ft.

LANEY COLLEGE
600 FALLON STREET
OAKLAND, CA 92626

Notify 65 **U000057248**
N/A

Relative:
Lower

Notify 65:

Date Reported: Not reported
Staff Initials: Not reported
Board File Number: Not reported
Facility Type: Not reported
Discharge Date: Not reported
Incident Description: 92626

Actual:
18 ft.

166
West
1/4-1/2
0.359 mi.
1894 ft.

BILL LOUIE'S AUTO SERVICE
800 FRANKLIN ST
OAKLAND, CA 94607

HIST CORTESE **S101624352**
LUST **N/A**
CA FID UST
Alameda County CS
SWEEPS UST

Relative:
Higher

HIST CORTESE:

Region: CORTESE
Facility County Code: 1
Reg By: LTNKA
Reg Id: 01-0056

Actual:
37 ft.

LUST:

Region: STATE
Global Id: T0600100050
Latitude: 37.7997642623921
Longitude: -122.272231578827
Case Type: LUST Cleanup Site
Status: Open - Verification Monitoring
Status Date: 03/22/2014
Lead Agency: ALAMEDA COUNTY LOP
Case Worker: JTW
Local Agency: ALAMEDA COUNTY LOP
RB Case Number: 01-0056
LOC Case Number: RO0000196
File Location: Stored electronically as an E-file
Potential Media Affect: Other Groundwater (uses other than drinking water)
Potential Contaminants of Concern: Gasoline
Site History: The primary chemicals of concern at the site are TPHg, benzene, toluene, ethylbenzene, and xylenes in groundwater and soil. The

Map ID
Direction
Distance
Elevation

MAP FINDINGS

Site

Database(s)

EDR ID Number
EPA ID Number

BILL LOUIE'S AUTO SERVICE (Continued)

S101624352

contamination originated from the former gasoline USTs located in the northwest portion of the site and the former USTs located in the sidewalk along 8th Street. According to historical reports, the former USTs located in the sidewalk along 8th Street were used for storing waste oil and solvents. However, soil analytical data from this UST pit suggests that gasoline was likely stored and/or released from the former 1,000-gallon tank. Downgradient site characterization was conducted in 2011 and 2012. Verification groundwater monitoring is currently underway. The site presently has a two-story building that occupies the entire site. A plume of petroleum hydrocarbons extends northwest from the site.

[Click here to access the California GeoTracker records for this facility:](#)

Contact:

Global Id:	T0600100050
Contact Type:	Local Agency Caseworker
Contact Name:	Jerry Wickham
Organization Name:	ALAMEDA COUNTY LOP
Address:	1131 Harbor Bay Parkway
City:	Alameda
Email:	jerry.wickham@acgov.org
Phone Number:	5105676791
Global Id:	T0600100050
Contact Type:	Regional Board Caseworker
Contact Name:	Cherie McCaulou
Organization Name:	SAN FRANCISCO BAY RWQCB (REGION 2)
Address:	1515 CLAY STREET, SUITE 1400
City:	OAKLAND
Email:	cmccaulou@waterboards.ca.gov
Phone Number:	Not reported

Status History:

Global Id:	T0600100050
Status:	Open - Case Begin Date
Status Date:	07/06/1989
Global Id:	T0600100050
Status:	Open - Remediation
Status Date:	11/19/2006
Global Id:	T0600100050
Status:	Open - Verification Monitoring
Status Date:	03/22/2014
Global Id:	T0600100050
Status:	Open - Site Assessment
Status Date:	07/06/1989
Global Id:	T0600100050
Status:	Open - Site Assessment
Status Date:	08/24/1989
Global Id:	T0600100050
Status:	Open - Site Assessment
Status Date:	09/13/1989

Map ID
Direction
Distance
Elevation

MAP FINDINGS

Site

Database(s)

EDR ID Number
EPA ID Number

BILL LOUIE'S AUTO SERVICE (Continued)

S101624352

Global Id: T0600100050
Status: Open - Site Assessment
Status Date: 09/11/1991

Regulatory Activities:

Global Id: T0600100050
Action Type: ENFORCEMENT
Date: 08/09/2010
Action: Staff Letter - #20100809

Global Id: T0600100050
Action Type: ENFORCEMENT
Date: 06/09/2014
Action: Staff Letter - #20140609

Global Id: T0600100050
Action Type: RESPONSE
Date: 10/31/2014
Action: Monitoring Report - Semi-Annually

Global Id: T0600100050
Action Type: Other
Date: 07/06/1989
Action: Leak Discovery

Global Id: T0600100050
Action Type: ENFORCEMENT
Date: 04/24/2012
Action: Technical Correspondence / Assistance / Other - #20120424

Global Id: T0600100050
Action Type: ENFORCEMENT
Date: 11/08/2010
Action: Staff Letter - #20101108

Global Id: T0600100050
Action Type: ENFORCEMENT
Date: 03/04/2014
Action: File review - #20140304

Global Id: T0600100050
Action Type: Other
Date: 07/06/1989
Action: Leak Reported

Global Id: T0600100050
Action Type: RESPONSE
Date: 07/02/2010
Action: CAP/RAP - Feasibility Study Report - Regulator Responded

Global Id: T0600100050
Action Type: RESPONSE
Date: 06/29/2012
Action: Soil and Water Investigation Report

Global Id: T0600100050
Action Type: ENFORCEMENT

Map ID
Direction
Distance
Elevation

MAP FINDINGS

Site

Database(s)

EDR ID Number
EPA ID Number

BILL LOUIE'S AUTO SERVICE (Continued)

S101624352

Date:	07/24/2009
Action:	Staff Letter - #20090724
Global Id:	T0600100050
Action Type:	REMEDIATION
Date:	07/06/1989
Action:	Excavation
Global Id:	T0600100050
Action Type:	RESPONSE
Date:	10/14/2010
Action:	Soil and Water Investigation Workplan
Global Id:	T0600100050
Action Type:	ENFORCEMENT
Date:	12/17/2012
Action:	File review - #20121217
Global Id:	T0600100050
Action Type:	ENFORCEMENT
Date:	05/16/2011
Action:	Staff Letter - #20110516
Global Id:	T0600100050
Action Type:	RESPONSE
Date:	07/13/2010
Action:	Clean Up Fund - 5-Year Review Summary
Global Id:	T0600100050
Action Type:	RESPONSE
Date:	04/04/2011
Action:	Soil and Water Investigation Workplan - Addendum
Global Id:	T0600100050
Action Type:	ENFORCEMENT
Date:	08/13/2012
Action:	Staff Letter - #20120813
Global Id:	T0600100050
Action Type:	ENFORCEMENT
Date:	12/19/2011
Action:	File review - #20111219
Global Id:	T0600100050
Action Type:	ENFORCEMENT
Date:	06/19/2013
Action:	File review - #20130619
Global Id:	T0600100050
Action Type:	ENFORCEMENT
Date:	03/04/2010
Action:	Staff Letter - #20100304
Global Id:	T0600100050
Action Type:	RESPONSE
Date:	08/19/2004
Action:	Correspondence

Map ID
Direction
Distance
Elevation

MAP FINDINGS

Site

Database(s)

EDR ID Number
EPA ID Number

BILL LOUIE'S AUTO SERVICE (Continued)

S101624352

Global Id:	T0600100050
Action Type:	RESPONSE
Date:	11/08/2012
Action:	Monitoring Report - Semi-Annually
Global Id:	T0600100050
Action Type:	RESPONSE
Date:	06/13/1988
Action:	Other Report / Document
Global Id:	T0600100050
Action Type:	RESPONSE
Date:	11/03/1989
Action:	Soil and Water Investigation Report
Global Id:	T0600100050
Action Type:	RESPONSE
Date:	03/19/2009
Action:	Clean Up Fund - 5-Year Review Summary
Global Id:	T0600100050
Action Type:	ENFORCEMENT
Date:	11/18/2008
Action:	Staff Letter - #20081118
Global Id:	T0600100050
Action Type:	RESPONSE
Date:	05/08/2013
Action:	Monitoring Report - Semi-Annually
Global Id:	T0600100050
Action Type:	RESPONSE
Date:	10/09/1989
Action:	Interim Remedial Action Report
Global Id:	T0600100050
Action Type:	RESPONSE
Date:	01/21/1992
Action:	Preliminary Site Assessment Report
Global Id:	T0600100050
Action Type:	RESPONSE
Date:	01/20/1992
Action:	Soil and Water Investigation Report
Global Id:	T0600100050
Action Type:	RESPONSE
Date:	08/08/2006
Action:	Correspondence
Global Id:	T0600100050
Action Type:	RESPONSE
Date:	04/16/2012
Action:	Clean Up Fund - 5-Year Review Summary

Map ID
Direction
Distance
Elevation

MAP FINDINGS

Site

Database(s)

EDR ID Number
EPA ID Number

BILL LOUIE'S AUTO SERVICE (Continued)

S101624352

LUST REG 2:

Region: 2
Facility Id: 01-0056
Facility Status: Preliminary site assessment underway
Case Number: 37
How Discovered: Tank Closure
Leak Cause: Structure Failure
Leak Source: Tank
Date Leak Confirmed: Not reported
Oversight Program: LUST
Prelim. Site Assessment Workplan Submitted: Not reported
Preliminary Site Assessment Began: 9/12/1989
Pollution Characterization Began: Not reported
Pollution Remediation Plan Submitted: Not reported
Date Remediation Action Underway: Not reported
Date Post Remedial Action Monitoring Began: Not reported

CA FID UST:

Facility ID: 01000080
Regulated By: UTKI
Regulated ID: 00038924
Cortese Code: Not reported
SIC Code: Not reported
Facility Phone: 4154445632
Mail To: Not reported
Mailing Address: 800 FRANKLIN ST
Mailing Address 2: Not reported
Mailing City,St,Zip: OAKLAND 94607
Contact: Not reported
Contact Phone: Not reported
DUNS Number: Not reported
NPDES Number: Not reported
EPA ID: Not reported
Comments: Not reported
Status: Inactive

Alameda County CS:

Status: Leak Confirmation
Record Id: RO0000196
PE: 5602

Status: Preliminary Site Assessment Workplan Submitted
Record Id: RO0000196
PE: 5602

Status: Preliminary Site Assessment Underway
Record Id: RO0000196
PE: 5602

Status: Pollution Characterization
Record Id: RO0000196
PE: 5602

Status: Remediation Plan
Record Id: RO0000196
PE: 5602

Map ID
Direction
Distance
Elevation

MAP FINDINGS

Site

Database(s)

EDR ID Number
EPA ID Number

BILL LOUIE'S AUTO SERVICE (Continued)

S101624352

SWEEPS UST:

Status: Not reported
Comp Number: 38924
Number: Not reported
Board Of Equalization: 44-000398
Referral Date: Not reported
Action Date: Not reported
Created Date: Not reported
Owner Tank Id: Not reported
SWRCB Tank Id: 01-000-038924-000001
Tank Status: Not reported
Capacity: 600
Active Date: Not reported
Tank Use: M.V. FUEL
STG: PRODUCT
Content: REG UNLEADED
Number Of Tanks: 3

Status: Not reported
Comp Number: 38924
Number: Not reported
Board Of Equalization: 44-000398
Referral Date: Not reported
Action Date: Not reported
Created Date: Not reported
Owner Tank Id: Not reported
SWRCB Tank Id: 01-000-038924-000002
Tank Status: Not reported
Capacity: 1
Active Date: Not reported
Tank Use: UNKNOWN
STG: PRODUCT
Content: Not reported
Number Of Tanks: Not reported

Status: Not reported
Comp Number: 38924
Number: Not reported
Board Of Equalization: 44-000398
Referral Date: Not reported
Action Date: Not reported
Created Date: Not reported
Owner Tank Id: Not reported
SWRCB Tank Id: 01-000-038924-000003
Tank Status: Not reported
Capacity: 1
Active Date: Not reported
Tank Use: UNKNOWN
STG: PRODUCT
Content: Not reported
Number Of Tanks: Not reported

Map ID
Direction
Distance
Elevation

MAP FINDINGS

Site

Database(s)

EDR ID Number
EPA ID Number

AP167
South
1/4-1/2
0.362 mi.
1913 ft.
CORPORATION YARD
2 FALLON ST
OAKLAND, CA 94607
Site 1 of 2 in cluster AP

US BROWNFIELDS
FINDS
1016352511
N/A

Relative:
Lower

US BROWNFIELDS:

Actual:
19 ft.

Recipient name: Oakland, City of
Grant type: Assessment
Property name: CORPORATION YARD
Property #: Not reported
Parcel size: 17
Property Description: Not reported
Latitude: 37.791649
Longitude: -122.266823
HCM label: Not reported
Map scale: Not reported
Point of reference: Not reported
Datum: Not reported
ACRES property ID: 14254
Start date: 30-SEP-97
Completed date: 30-SEP-97
Acres cleaned up: Not reported
Cleanup funding: Not reported
Cleanup funding source: Not reported
Assessment funding: Not reported
Assessment funding source: Not reported
Redevelopment funding: Not reported
Redev. funding source: Not reported
Redev. funding entity name: Not reported
Redevelopment start date: Not reported
Assessment funding entity: Not reported
Cleanup funding entity: Not reported
Grant type: N/A
Accomplishment type: Not reported
Accomplishment count: 0
Cooperative agreement #: 98913601
Ownership entity: Not reported
Current owner: Not reported
Did owner change: Not reported
Cleanup required: Yes
Video available: Not reported
Photo available: Not reported
Institutional controls required: Not reported
IC Category proprietary controls: Not reported
IC cat. info. devices: Not reported
IC cat. gov. controls: Not reported
IC cat. enforcement permit tools: Not reported
IC in place date: Not reported
IC in place: Unknown
State/tribal program date: Not reported
State/tribal program ID: Not reported
State/tribal NFA date: Not reported
Air contaminated: Not reported
Air cleaned: Not reported
Asbestos found: Not reported
Asbestos cleaned: Not reported
Controlled substance found: Not reported
Controlled substance cleaned: Not reported

Map ID
Direction
Distance
Elevation

MAP FINDINGS

Site

Database(s)

EDR ID Number
EPA ID Number

CORPORATION YARD (Continued)

1016352511

Drinking water affected:	Not reported
Drinking water cleaned:	Not reported
Groundwater affected:	Y
Groundwater cleaned:	Not reported
Lead contaminant found:	Not reported
Lead cleaned up:	Not reported
No media affected:	Not reported
Unknown media affected:	Not reported
Other cleaned up:	Not reported
Other metals found:	Not reported
Other metals cleaned:	Not reported
Other contaminants found:	Not reported
Other contams found description:	Not reported
PAHs found:	Not reported
PAHs cleaned up:	Not reported
PCBs found:	Not reported
PCBs cleaned up:	Not reported
Petro products found:	Not reported
Petro products cleaned:	Not reported
Sediments found:	Not reported
Sediments cleaned:	Not reported
Soil affected:	Y
Soil cleaned up:	Not reported
Surface water cleaned:	Not reported
VOCs found:	Not reported
VOCs cleaned:	Not reported
Cleanup other description:	Not reported
Num. of cleanup and re-dev. jobs:	Not reported
Past use greenspace acreage:	Not reported
Past use residential acreage:	Not reported
Past use commercial acreage:	Not reported
Past use industrial acreage:	Not reported
Future use greenspace acreage:	Not reported
Future use residential acreage:	Not reported
Future use commercial acreage:	Not reported
Future use industrial acreage:	Not reported
Greenspace acreage and type:	Not reported
Superfund Fed. landowner flag:	Not reported
Arsenic cleaned up:	Not reported
Cadmium cleaned up:	Not reported
Chromium cleaned up:	Not reported
Copper cleaned up:	Not reported
Iron cleaned up:	Not reported
mercury cleaned up:	Not reported
nickel cleaned up:	Not reported
No clean up:	Not reported
Pesticides cleaned up:	Not reported
Selenium cleaned up:	Not reported
SVOCs cleaned up:	Not reported
Unknown clean up:	Not reported
Arsenic contaminant found:	Not reported
Cadmium contaminant found:	Not reported
Chromium contaminant found:	Not reported
Copper contaminant found:	Not reported
Iron contaminant found:	Not reported
Mercury contaminant found:	Not reported
Nickel contaminant found:	Not reported

Map ID
Direction
Distance
Elevation

MAP FINDINGS

Site

Database(s)

EDR ID Number
EPA ID Number

CORPORATION YARD (Continued)

1016352511

No contaminant found:	Not reported
Pesticides contaminant found:	Not reported
Selenium contaminant found:	Not reported
SVOCs contaminant found:	Not reported
Unknown contaminant found:	Not reported
Future Use: Multistory	Not reported
Media affected Bluiding Material:	Not reported
Media affected indoor air:	Not reported
Building material media cleaned up:	Not reported
Indoor air media cleaned up:	Not reported
Unknown media cleaned up:	Not reported
Past Use: Multistory	Not reported

FINDS:

Registry ID: 110039553024

Environmental Interest/Information System

US EPA Assessment, Cleanup and Redevelopment Exchange System (ACRES)
is an federal online database for Brownfields Grantees to
electronically submit data directly to EPA.

AP168 **RETAIL/ENTERTAINMENT CENTER**
South **2 FALLON ST**
1/4-1/2 **OAKLAND, CA 94607**
0.362 mi.
1913 ft. **Site 2 of 2 in cluster AP**

US BROWNFIELDS **1016352509**
FINDS **N/A**

Relative:
Lower

US BROWNFIELDS:

Actual:
19 ft.

Recipient name:	Oakland, City of
Grant type:	Assessment
Property name:	RETAIL/ENTERTAINMENT CENTER
Property #:	Not reported
Parcel size:	2
Property Description:	Parking lot
Latitude:	37.791649
Longitude:	-122.266823
HCM label:	Not reported
Map scale:	Not reported
Point of reference:	Not reported
Datum:	Not reported
ACRES property ID:	14253
Start date:	30-SEP-97
Completed date:	30-SEP-97
Acres cleaned up:	Not reported
Cleanup funding:	Not reported
Cleanup funding source:	Not reported
Assessment funding:	Not reported
Assessment funding source:	Not reported
Redevelopment funding:	Not reported
Redev. funding source:	Not reported
Redev. funding entity name:	Not reported
Redevelopment start date:	30-SEP-98
Assessment funding entity:	Not reported
Cleanup funding entity:	Not reported
Grant type:	N/A

Map ID
Direction
Distance
Elevation

MAP FINDINGS

Site

Database(s)

EDR ID Number
EPA ID Number

RETAIL/ENTERTAINMENT CENTER (Continued)

1016352509

Accomplishment type:	Phase I Environmental Assessment
Accomplishment count:	0
Cooperative agreement #:	98913601
Ownership entity:	Not reported
Current owner:	Not reported
Did owner change:	Not reported
Cleanup required:	Yes
Video available:	Not reported
Photo available:	Not reported
Institutional controls required:	Not reported
IC Category proprietary controls:	Not reported
IC cat. info. devices:	Not reported
IC cat. gov. controls:	Not reported
IC cat. enforcement permit tools:	Not reported
IC in place date:	Not reported
IC in place:	Unknown
State/tribal program date:	Not reported
State/tribal program ID:	Not reported
State/tribal NFA date:	Not reported
Air contaminated:	Not reported
Air cleaned:	Not reported
Asbestos found:	Not reported
Asbestos cleaned:	Not reported
Controlled substance found:	Not reported
Controlled substance cleaned:	Not reported
Drinking water affected:	Not reported
Drinking water cleaned:	Not reported
Groundwater affected:	Y
Groundwater cleaned:	Not reported
Lead contaminant found:	Not reported
Lead cleaned up:	Not reported
No media affected:	Not reported
Unknown media affected:	Not reported
Other cleaned up:	Not reported
Other metals found:	Not reported
Other metals cleaned:	Not reported
Other contaminants found:	Not reported
Other contams found description:	Not reported
PAHs found:	Not reported
PAHs cleaned up:	Not reported
PCBs found:	Not reported
PCBs cleaned up:	Not reported
Petro products found:	Not reported
Petro products cleaned:	Not reported
Sediments found:	Not reported
Sediments cleaned:	Not reported
Soil affected:	Not reported
Soil cleaned up:	Not reported
Surface water cleaned:	Not reported
VOCs found:	Not reported
VOCs cleaned:	Not reported
Cleanup other description:	Not reported
Num. of cleanup and re-dev. jobs:	0
Past use greenspace acreage:	Not reported
Past use residential acreage:	Not reported
Past use commercial acreage:	Not reported
Past use industrial acreage:	Not reported

Map ID
Direction
Distance
Elevation

MAP FINDINGS

Site

Database(s)

EDR ID Number
EPA ID Number

RETAIL/ENTERTAINMENT CENTER (Continued)

1016352509

Future use greenspace acreage:	Not reported
Future use residential acreage:	Not reported
Future use commercial acreage:	Not reported
Future use industrial acreage:	Not reported
Greenspace acreage and type:	Not reported
Superfund Fed. landowner flag:	Not reported
Arsenic cleaned up:	Not reported
Cadmium cleaned up:	Not reported
Chromium cleaned up:	Not reported
Copper cleaned up:	Not reported
Iron cleaned up:	Not reported
mercury cleaned up:	Not reported
nickel cleaned up:	Not reported
No clean up:	Not reported
Pesticides cleaned up:	Not reported
Selenium cleaned up:	Not reported
SVOCs cleaned up:	Not reported
Unknown clean up:	Not reported
Arsenic contaminant found:	Not reported
Cadmium contaminant found:	Not reported
Chromium contaminant found:	Not reported
Copper contaminant found:	Not reported
Iron contaminant found:	Not reported
Mercury contaminant found:	Not reported
Nickel contaminant found:	Not reported
No contaminant found:	Not reported
Pesticides contaminant found:	Not reported
Selenium contaminant found:	Not reported
SVOCs contaminant found:	Not reported
Unknown contaminant found:	Not reported
Future Use: Multistory	Not reported
Media affected Bluiding Material:	Not reported
Media affected indoor air:	Not reported
Building material media cleaned up:	Not reported
Indoor air media cleaned up:	Not reported
Unknown media cleaned up:	Not reported
Past Use: Multistory	Not reported

FINDS:

Registry ID: 110039552980

Environmental Interest/Information System

US EPA Assessment, Cleanup and Redevelopment Exchange System (ACRES)
is an federal online database for Brownfields Grantees to
electronically submit data directly to EPA.

Map ID
Direction
Distance
Elevation

MAP FINDINGS

EDR ID Number
EPA ID Number

169
NNW
1/4-1/2
0.374 mi.
1975 ft.

PACIFIC BELL
1519 FRANKLIN STREET
OAKLAND, CA 94612

RCRA-SQG
FINDS
HIST CORTESE
LUST
CA FID UST
Alameda County CS
HIST UST
SWEEPS UST

1000250819
CAT080015431

Relative:
Higher

Actual:
38 ft.

RCRA-SQG:
Date form received by agency: 09/01/1996
Facility name: PACIFIC BELL
Facility address: 1519 FRANKLIN STREET
OAKLAND, CA 94612
EPA ID: CAT080015431
Mailing address: 220 MONTGOMERY STREET RM 1051
SAN FRANCISCO, CA 94104
Contact: Not reported
Contact address: Not reported
Not reported
Contact country: Not reported
Contact telephone: Not reported
Contact email: Not reported
EPA Region: 09
Classification: Small Small Quantity Generator
Description: Handler: generates more than 100 and less than 1000 kg of hazardous waste during any calendar month and accumulates less than 6000 kg of hazardous waste at any time; or generates 100 kg or less of hazardous waste during any calendar month, and accumulates more than 1000 kg of hazardous waste at any time

Owner/Operator Summary:

Owner/operator name: THE PACIFIC TEL & TEL COMPANY
Owner/operator address: NOT REQUIRED
NOT REQUIRED, ME 99999
Owner/operator country: Not reported
Owner/operator telephone: (415) 555-1212
Legal status: Private
Owner/Operator Type: Owner
Owner/Op start date: Not reported
Owner/Op end date: Not reported

Owner/operator name: NOT REQUIRED
Owner/operator address: NOT REQUIRED
NOT REQUIRED, ME 99999
Owner/operator country: Not reported
Owner/operator telephone: (415) 555-1212
Legal status: Private
Owner/Operator Type: Operator
Owner/Op start date: Not reported
Owner/Op end date: Not reported

Handler Activities Summary:

U.S. importer of hazardous waste: No
Mixed waste (haz. and radioactive): No
Recycler of hazardous waste: No
Transporter of hazardous waste: No
Treater, storer or disposer of HW: No

Map ID
Direction
Distance
Elevation

MAP FINDINGS

Site

Database(s)

EDR ID Number
EPA ID Number

PACIFIC BELL (Continued)

1000250819

Underground injection activity: No
On-site burner exemption: No
Furnace exemption: No
Used oil fuel burner: No
Used oil processor: No
Used oil refiner: No
Used oil fuel marketer to burner: No
Used oil Specification marketer: No
Used oil transfer facility: No
Used oil transporter: No

Historical Generators:

Date form received by agency: 01/09/1981
Site name: PACIFIC BELL
Classification: Large Quantity Generator

Violation Status: No violations found

FINDS:

Registry ID: 110002947134

Environmental Interest/Information System

California Hazardous Waste Tracking System - Datamart (HWTS-DATAMART) provides California with information on hazardous waste shipments for generators, transporters, and treatment, storage, and disposal facilities.

RCRAInfo is a national information system that supports the Resource Conservation and Recovery Act (RCRA) program through the tracking of events and activities related to facilities that generate, transport, and treat, store, or dispose of hazardous waste. RCRAInfo allows RCRA program staff to track the notification, permit, compliance, and corrective action activities required under RCRA.

HIST CORTESE:

Region: CORTESE
Facility County Code: 1
Reg By: LTNKA
Reg Id: 01-1921

LUST:

Region: STATE
Global Id: T0600101781
Latitude: 37.805825
Longitude: -122.268617
Case Type: LUST Cleanup Site
Status: Completed - Case Closed
Status Date: 10/07/1998
Lead Agency: ALAMEDA COUNTY LOP
Case Worker: Not reported
Local Agency: Not reported
RB Case Number: 01-1921
LOC Case Number: RO0000832
File Location: Stored electronically as an E-file

Map ID
Direction
Distance
Elevation

MAP FINDINGS

Site

Database(s)

EDR ID Number
EPA ID Number

PACIFIC BELL (Continued)

1000250819

Potential Media Affect: Other Groundwater (uses other than drinking water)
Potential Contaminants of Concern: Diesel
Site History: Not reported

[Click here to access the California GeoTracker records for this facility:](#)

Contact:

Global Id: T0600101781
Contact Type: Regional Board Caseworker
Contact Name: Cherie McCaulou
Organization Name: SAN FRANCISCO BAY RWQCB (REGION 2)
Address: 1515 CLAY STREET, SUITE 1400
City: OAKLAND
Email: cmccaulou@waterboards.ca.gov
Phone Number: Not reported

Status History:

Global Id: T0600101781
Status: Completed - Case Closed
Status Date: 10/07/1998

Global Id: T0600101781
Status: Open - Case Begin Date
Status Date: 06/06/1994

Regulatory Activities:

Global Id: T0600101781
Action Type: REMEDIATION
Date: 09/09/9999
Action: Excavation

Global Id: T0600101781
Action Type: Other
Date: 06/06/1994
Action: Leak Reported

LUST REG 2:

Region: 2
Facility Id: 01-1921
Facility Status: Post remedial action monitoring
Case Number: 4871
How Discovered: Tank Closure
Leak Cause: UNK
Leak Source: UNK
Date Leak Confirmed: 6/21/1994
Oversight Program: LUST
Prelim. Site Assessment Workplan Submitted: Not reported
Preliminary Site Assessment Began: Not reported
Pollution Characterization Began: Not reported
Pollution Remediation Plan Submitted: Not reported
Date Remediation Action Underway: 2/27/1998
Date Post Remedial Action Monitoring Began: 1/2/1965

CA FID UST:

Facility ID: 01002234

Map ID
Direction
Distance
Elevation

MAP FINDINGS

Site

Database(s)

EDR ID Number
EPA ID Number

PACIFIC BELL (Continued)

1000250819

Regulated By: UTKNI
Regulated ID: 00057566
Cortese Code: Not reported
SIC Code: Not reported
Facility Phone: 4155426758
Mail To: Not reported
Mailing Address: 370 003RD ST
Mailing Address 2: Not reported
Mailing City,St,Zip: OAKLAND 94612
Contact: Not reported
Contact Phone: Not reported
DUNS Number: Not reported
NPDES Number: Not reported
EPA ID: Not reported
Comments: Not reported
Status: Inactive

Alameda County CS:

Status: Case Closed
Record Id: RO0000832
PE: 5602

HIST UST:

Region: STATE
Facility ID: 00000057566
Facility Type: Other
Other Type: SIC 4800
Contact Name: E.J. KOEHLER
Telephone: 4155426758
Owner Name: PACIFIC BELL
Owner Address: 370 THIRD STREET
Owner City,St,Zip: SAN FRANCISCO, CA 94107
Total Tanks: 0001

Tank Num: 001
Container Num: 1
Year Installed: 1964
Tank Capacity: 00001000
Tank Used for: PRODUCT
Type of Fuel: DIESEL
Container Construction Thickness: Not reported
Leak Detection: None

SWEEPS UST:

Status: Not reported
Comp Number: 57566
Number: Not reported
Board Of Equalization: 44-000558
Referral Date: Not reported
Action Date: Not reported
Created Date: Not reported
Owner Tank Id: Not reported
SWRCB Tank Id: 01-000-057566-000001
Tank Status: Not reported
Capacity: 1000
Active Date: Not reported

Map ID
Direction
Distance
Elevation

MAP FINDINGS

Site

Database(s)

EDR ID Number
EPA ID Number

PACIFIC BELL (Continued)

1000250819

Tank Use: M.V. FUEL
STG: PRODUCT
Content: DIESEL
Number Of Tanks: 1

AQ170
South
1/4-1/2
0.376 mi.
1984 ft.

SHELL OIL COMPANY
105 5TH ST
OAKLAND, CA 94607

Site 1 of 2 in cluster AQ

HIST CORTESE
LUST
Alameda County CS
HIST UST

U001599221
N/A

Relative:
Lower

HIST CORTESE:
Region: CORTESE
Facility County Code: 1
Reg By: LTNKA
Reg Id: 01-2300

Actual:
17 ft.

LUST:

Region: STATE
Global Id: T0600102116
Latitude: 37.795076578
Longitude: -122.26751925
Case Type: LUST Cleanup Site
Status: Completed - Case Closed
Status Date: 01/24/2013
Lead Agency: ALAMEDA COUNTY LOP
Case Worker: JTW
Local Agency: ALAMEDA COUNTY LOP
RB Case Number: 01-2300
LOC Case Number: RO0000487
File Location: Stored electronically as an E-file
Potential Media Affect: Other Groundwater (uses other than drinking water)
Potential Contaminants of Concern: Gasoline
Site History: Summary This fact sheet has been prepared to inform community members and other interested parties of potential case closure for a fuel leak case at the Shell-branded service station at 105 5th Street in Oakland, California (see attached map on back). Site investigation and cleanup activities have been completed and it does not appear that the fuel release presents a risk to human health for nearby residents or site workers. Site investigation activities, which were conducted at various times between 1999 and 2012, have defined the extent of petroleum hydrocarbons in soil, soil vapor, and groundwater beneath the site. Groundwater monitoring was conducted from July 1999 to July 2008 using seven groundwater monitoring wells at the site. The groundwater monitoring data indicate that the concentrations of petroleum hydrocarbons in groundwater have decreased since 1999 and that water quality is expected to be restored to water quality objectives through natural attenuation processes. During the most recent groundwater sampling event in July 2008, the maximum concentration of total petroleum hydrocarbons as gasoline (TPHg) detected in groundwater beneath the site was 980 micrograms per liter (parts per billion). Between August 2009 and December 2011, soil vapor sampling was conducted at ten locations throughout and along the margins of the site. Elevated concentrations of petroleum hydrocarbons were detected in soil vapor samples collected from three locations within the interior portion of the site but were not detected at concentrations of concern along the margins of the

Map ID
Direction
Distance
Elevation

MAP FINDINGS

Site

Database(s)

EDR ID Number
EPA ID Number

SHELL OIL COMPANY (Continued)

U001599221

service station or near the station kiosk. The residual contamination does not appear to pose a risk to nearby residents or site workers. Background The site is an active service station at the corner of 5th Street and Oak Street in Oakland, CA. A fuel release was discovered during an upgrade of the dispensers and piping system in November 1996. Soil and groundwater sampling activities have taken place at various times between 1999 and 2012. Periodic dual-phase vacuum extraction was conducted from April 2000 to March 2001 to remove petroleum hydrocarbons in the vapor and groundwater phases. Periodic groundwater extraction was conducted at the site from November 2001 to June 2006.

[Click here to access the California GeoTracker records for this facility:](#)

Contact:

Global Id: T0600102116
Contact Type: Regional Board Caseworker
Contact Name: Cherie McCaulou
Organization Name: SAN FRANCISCO BAY RWQCB (REGION 2)
Address: 1515 CLAY STREET, SUITE 1400
City: OAKLAND
Email: cmccaulou@waterboards.ca.gov
Phone Number: Not reported

Global Id: T0600102116
Contact Type: Local Agency Caseworker
Contact Name: Jerry Wickham
Organization Name: ALAMEDA COUNTY LOP
Address: 1131 Harbor Bay Parkway
City: Alameda
Email: jerry.wickham@acgov.org
Phone Number: 5105676791

Status History:

Global Id: T0600102116
Status: Open - Site Assessment
Status Date: 05/14/1998

Global Id: T0600102116
Status: Open - Site Assessment
Status Date: 05/26/1998

Global Id: T0600102116
Status: Open - Site Assessment
Status Date: 07/23/1998

Global Id: T0600102116
Status: Open - Site Assessment
Status Date: 05/14/1999

Global Id: T0600102116
Status: Open - Eligible for Closure
Status Date: 12/06/2012

Global Id: T0600102116
Status: Completed - Case Closed
Status Date: 01/24/2013

Map ID
Direction
Distance
Elevation

MAP FINDINGS

Site

Database(s)

EDR ID Number
EPA ID Number

SHELL OIL COMPANY (Continued)

U001599221

Global Id: T0600102116
Status: Open - Verification Monitoring
Status Date: 12/21/2011

Global Id: T0600102116
Status: Open - Case Begin Date
Status Date: 11/27/1996

Regulatory Activities:

Global Id: T0600102116
Action Type: RESPONSE
Date: 03/20/2012
Action: Correspondence

Global Id: T0600102116
Action Type: ENFORCEMENT
Date: 10/05/2010
Action: Staff Letter - #20101005

Global Id: T0600102116
Action Type: RESPONSE
Date: 08/19/2011
Action: Other Workplan

Global Id: T0600102116
Action Type: ENFORCEMENT
Date: 07/16/2012
Action: Staff Letter - #20120716

Global Id: T0600102116
Action Type: ENFORCEMENT
Date: 06/16/2011
Action: Staff Letter - #20110616

Global Id: T0600102116
Action Type: RESPONSE
Date: 01/27/2012
Action: Site Assessment Report

Global Id: T0600102116
Action Type: ENFORCEMENT
Date: 09/12/2011
Action: Staff Letter - #20110912

Global Id: T0600102116
Action Type: RESPONSE
Date: 09/15/2010
Action: Site Assessment Report

Global Id: T0600102116
Action Type: ENFORCEMENT
Date: 07/24/2009
Action: Staff Letter - #20090724

Global Id: T0600102116
Action Type: ENFORCEMENT
Date: 02/11/2010

Map ID
Direction
Distance
Elevation

MAP FINDINGS

Site

Database(s)

EDR ID Number
EPA ID Number

SHELL OIL COMPANY (Continued)

U001599221

Action: Staff Letter - #20100211

Global Id: T0600102116
Action Type: REMEDIATION
Date: 04/15/2000
Action: In Situ Physical/Chemical Treatment (other than SVE)

Global Id: T0600102116
Action Type: Other
Date: 11/27/1996
Action: Leak Discovery

Global Id: T0600102116
Action Type: RESPONSE
Date: 04/04/2011
Action: Site Assessment Report

Global Id: T0600102116
Action Type: ENFORCEMENT
Date: 07/03/2012
Action: Staff Letter - #20120703

Global Id: T0600102116
Action Type: REMEDIATION
Date: 04/01/2000
Action: Soil Vapor Extraction (SVE)

Global Id: T0600102116
Action Type: ENFORCEMENT
Date: 01/24/2013
Action: Closure/No Further Action Letter - #20130124

Global Id: T0600102116
Action Type: ENFORCEMENT
Date: 03/13/2012
Action: Notification - Preclosure - #20120313

Global Id: T0600102116
Action Type: ENFORCEMENT
Date: 03/13/2012
Action: Staff Letter - #20120312

Global Id: T0600102116
Action Type: ENFORCEMENT
Date: 03/13/2012
Action: Notification - Fee Title Owners Notice - #20120313

Global Id: T0600102116
Action Type: Other
Date: 05/14/1998
Action: Leak Reported

Global Id: T0600102116
Action Type: ENFORCEMENT
Date: 07/03/2012
Action: LOP Case Closure Summary to RB - #20120703

Map ID
Direction
Distance
Elevation

MAP FINDINGS

Site

Database(s)

EDR ID Number
EPA ID Number

SHELL OIL COMPANY (Continued)

U001599221

Global Id: T0600102116
Action Type: ENFORCEMENT
Date: 03/12/2012
Action: File Review - Closure - #20120312

Global Id: T0600102116
Action Type: ENFORCEMENT
Date: 05/24/2010
Action: Staff Letter - #20100524

Global Id: T0600102116
Action Type: RESPONSE
Date: 10/16/2012
Action: Well Destruction Report

Global Id: T0600102116
Action Type: ENFORCEMENT
Date: 01/13/2009
Action: Staff Letter - #20090113

Global Id: T0600102116
Action Type: ENFORCEMENT
Date: 05/01/2009
Action: Staff Letter - #20090501

Global Id: T0600102116
Action Type: RESPONSE
Date: 04/28/2010
Action: Other Workplan

Alameda County CS:

Status: Leak Confirmation
Record Id: RO0000487
PE: 5602

Status: Preliminary Site Assessment Workplan Submitted
Record Id: RO0000487
PE: 5602

Status: Preliminary Site Assessment Underway
Record Id: RO0000487
PE: 5602

Status: Pollution Characterization
Record Id: RO0000487
PE: 5602

HIST UST:

Region: STATE
Facility ID: 00000056698
Facility Type: Gas Station
Other Type: Not reported
Contact Name: Not reported
Telephone: 4158390784
Owner Name: SHELL OIL COMPANY

Map ID
Direction
Distance
Elevation

MAP FINDINGS

Site

Database(s)

EDR ID Number
EPA ID Number

SHELL OIL COMPANY (Continued)

U001599221

Owner Address: P.O. BOX 4848
Owner City,St,Zip: ANAHEIM, CA 92803
Total Tanks: 0004

Tank Num: 001
Container Num: 1
Year Installed: Not reported
Tank Capacity: 00010000
Tank Used for: PRODUCT
Type of Fuel: UNLEADED
Container Construction Thickness: 1/4
Leak Detection: Stock Inventor, 10

Tank Num: 002
Container Num: 2
Year Installed: Not reported
Tank Capacity: 00010000
Tank Used for: PRODUCT
Type of Fuel: REGULAR
Container Construction Thickness: 1/4
Leak Detection: Stock Inventor, 10

Tank Num: 003
Container Num: 3
Year Installed: Not reported
Tank Capacity: 00010000
Tank Used for: PRODUCT
Type of Fuel: PREMIUM
Container Construction Thickness: 1/4
Leak Detection: Stock Inventor, 10

Tank Num: 004
Container Num: 4
Year Installed: Not reported
Tank Capacity: 00010000
Tank Used for: PRODUCT
Type of Fuel: DIESEL
Container Construction Thickness: 1/4
Leak Detection: Stock Inventor, 10

AQ171
South
1/4-1/2
0.376 mi.
1984 ft.

SHELL
105 5TH ST
OAKLAND, CA 94607
Site 2 of 2 in cluster AQ

LUST **S105035865**
N/A

Relative:
Lower

LUST REG 2:
Region: 2
Facility Id: 01-2300
Facility Status: Preliminary site assessment workplan submitted
Case Number: 3849
How Discovered: OM
Leak Cause: UNK
Leak Source: Piping
Date Leak Confirmed: Not reported
Oversight Program: LUST
Prelim. Site Assesment Wokplan Submitted: 3/16/1998
Preliminary Site Assesment Began: Not reported

Actual:
17 ft.

Map ID
Direction
Distance
Elevation

MAP FINDINGS

Site

Database(s)

EDR ID Number
EPA ID Number

SHELL (Continued)

S105035865

Pollution Characterization Began: Not reported
Pollution Remediation Plan Submitted: Not reported
Date Remediation Action Underway: Not reported
Date Post Remedial Action Monitoring Began: Not reported

172
WSW
1/4-1/2
0.380 mi.
2004 ft.

**SALVATION ARMY
601 WEBSTER ST
OAKLAND, CA 94607**

LUST U003713877
Alameda County CS N/A

**Relative:
Lower**

LUST:

**Actual:
29 ft.**

Region: STATE
Global Id: T10000003428
Latitude: 37.7988274959459
Longitude: -122.272872626781
Case Type: LUST Cleanup Site
Status: Open - Site Assessment
Status Date: 12/09/2011
Lead Agency: ALAMEDA COUNTY LOP
Case Worker: KEN
Local Agency: ALAMEDA COUNTY LOP
RB Case Number: Not reported
LOC Case Number: RO0003084
File Location: Stored electronically as an E-file
Potential Media Affect: Under Investigation
Potential Contaminants of Concern: Benzene, Diesel, Ethylbenzene, Gasoline, Toluene, Xylene
Site History: Not all historic documents for the fuel leak case may be available on GeoTracker. A more complete historic case file for this site is located on the Alameda County Environmental Health website at <https://ehgis.acgov.org/dehpublic/dehpublic.jsp>. Site is developed as a warehouse and distribution center for The Salvation Army and is in the initial characterization phase of investigation. In November 2010, two USTs, a 10,000-gallon diesel and an 8,000-gallon gasoline tank , were removed. Discolored soil and obvious petroleum odor was noted in the pit excavation. Samples recovered from the tank pit were reported to include up to 17,000 mg/kg TPHg and 300 mg/kg benzene. Diesel and MTBE were not detected at the site. The 10,000-gallon diesel and an 8,000-gallon gasoline USTs are second generation tanks. Previous USTs were removed circa 2000. A strong odor emanated from the tank pit so it was left open to aerate prior to the installation of the second generation USTs. No record of tank condition or sampling was found for the first generation tanks in the files. Soil and groundwater investigation currently underway (7/23/2013).

Click here to access the California GeoTracker records for this facility:

Contact:

Global Id: T10000003428
Contact Type: Local Agency Caseworker
Contact Name: KEITH NOWELL
Organization Name: ALAMEDA COUNTY LOP
Address: 1131 Harbor Bay Parkway
City: ALAMEDA
Email: keith.nowell@acgov.org
Phone Number: 5105676764

Global Id: T10000003428

Map ID
Direction
Distance
Elevation

MAP FINDINGS

Site

Database(s)

EDR ID Number
EPA ID Number

SALVATION ARMY (Continued)

U003713877

Contact Type: Regional Board Caseworker
Contact Name: Cherie McCaulou
Organization Name: SAN FRANCISCO BAY RWQCB (REGION 2)
Address: 1515 CLAY STREET, SUITE 1400
City: OAKLAND
Email: cmccaulou@waterboards.ca.gov
Phone Number: Not reported

Status History:
Global Id: T10000003428
Status: Open - Site Assessment
Status Date: 12/09/2011

Global Id: T10000003428
Status: Open - Case Begin Date
Status Date: 12/09/2011

Regulatory Activities:
Global Id: T10000003428
Action Type: ENFORCEMENT
Date: 07/14/2014
Action: Email Correspondence - #20140714

Global Id: T10000003428
Action Type: ENFORCEMENT
Date: 07/29/2014
Action: Technical Correspondence / Assistance / Other - #20140729

Global Id: T10000003428
Action Type: RESPONSE
Date: 07/01/2013
Action: Electronic Reporting Submittal Due

Global Id: T10000003428
Action Type: Other
Date: 11/23/2010
Action: Leak Stopped

Global Id: T10000003428
Action Type: RESPONSE
Date: 02/14/2014
Action: Soil and Water Investigation Report

Global Id: T10000003428
Action Type: RESPONSE
Date: 01/08/2014
Action: Correspondence

Global Id: T10000003428
Action Type: RESPONSE
Date: 11/15/2014
Action: Soil and Water Investigation Report

Global Id: T10000003428
Action Type: RESPONSE
Date: 12/31/2014

Map ID
Direction
Distance
Elevation

MAP FINDINGS

Site

Database(s)

EDR ID Number
EPA ID Number

SALVATION ARMY (Continued)

U003713877

Action:	Corrective Action Plan / Remedial Action Plan
Global Id:	T10000003428
Action Type:	RESPONSE
Date:	08/14/2014
Action:	Soil and Water Investigation Workplan
Global Id:	T10000003428
Action Type:	RESPONSE
Date:	01/17/2014
Action:	Correspondence
Global Id:	T10000003428
Action Type:	ENFORCEMENT
Date:	05/18/2012
Action:	Staff Letter - #20120518
Global Id:	T10000003428
Action Type:	RESPONSE
Date:	08/15/2014
Action:	Soil and Water Investigation Workplan
Global Id:	T10000003428
Action Type:	RESPONSE
Date:	06/04/2012
Action:	Soil and Water Investigation Workplan - Addendum - Regulator Responded
Global Id:	T10000003428
Action Type:	ENFORCEMENT
Date:	04/04/2014
Action:	Staff Letter - #20140404
Global Id:	T10000003428
Action Type:	ENFORCEMENT
Date:	07/02/2014
Action:	Staff Letter - #20140702
Global Id:	T10000003428
Action Type:	RESPONSE
Date:	05/20/2014
Action:	Correspondence - Regulator Responded
Global Id:	T10000003428
Action Type:	RESPONSE
Date:	11/29/2014
Action:	Soil and Water Investigation Workplan
Global Id:	T10000003428
Action Type:	ENFORCEMENT
Date:	05/31/2013
Action:	Staff Letter - #20130531
Global Id:	T10000003428
Action Type:	ENFORCEMENT
Date:	11/26/2012
Action:	Technical Correspondence / Assistance / Other - #20121126

Map ID
Direction
Distance
Elevation

MAP FINDINGS

Site

Database(s)

EDR ID Number
EPA ID Number

SALVATION ARMY (Continued)

U003713877

Global Id: T10000003428
Action Type: ENFORCEMENT
Date: 05/13/2014
Action: Staff Letter - #20140513

Global Id: T10000003428
Action Type: Other
Date: 09/16/2011
Action: Leak Reported

Global Id: T10000003428
Action Type: RESPONSE
Date: 06/04/2012
Action: Electronic Reporting Submittal Due

Global Id: T10000003428
Action Type: ENFORCEMENT
Date: 01/08/2014
Action: Staff Letter - #20140108

Global Id: T10000003428
Action Type: ENFORCEMENT
Date: 10/14/2014
Action: Staff Letter - #20141014

Global Id: T10000003428
Action Type: Other
Date: 11/23/2010
Action: Leak Discovery

Global Id: T10000003428
Action Type: RESPONSE
Date: 08/30/2013
Action: Conceptual Site Model

Alameda County CS:

Status: Leak Confirmation
Record Id: RO0003084
PE: 5602

Status: Pollution Characterization
Record Id: RO0003084
PE: 5602

173
NW
1/4-1/2
0.384 mi.
2030 ft.

**EAST BAY REGIONAL PARK DISTRICT
UNKNOWN TILDEN PARK
OAKLAND, CA 94704**

**HIST CORTESE S104233651
LUST N/A**

**Relative:
Higher**

HIST CORTESE:
Region: CORTESE
Facility County Code: 1
Reg By: LTNKA
Reg Id: 01-0534

**Actual:
43 ft.**

Map ID
Direction
Distance
Elevation

MAP FINDINGS

Site

Database(s)

EDR ID Number
EPA ID Number

EAST BAY REGIONAL PARK DISTRICT (Continued)

S104233651

LUST:

Region: STATE
Global Id: T0600100488
Latitude: 37.8043722
Longitude: -122.2708026
Case Type: LUST Cleanup Site
Status: Completed - Case Closed
Status Date: 07/26/1988
Lead Agency: SAN FRANCISCO BAY RWQCB (REGION 2)
Case Worker: CCM
Local Agency: Not reported
RB Case Number: 01-0534
LOC Case Number: 01-0534
File Location: Not reported
Potential Media Affect: Under Investigation
Potential Contaminants of Concern: Gasoline
Site History: Not reported

[Click here to access the California GeoTracker records for this facility:](#)

Contact:

Global Id: T0600100488
Contact Type: Regional Board Caseworker
Contact Name: Cherie McCaulou
Organization Name: SAN FRANCISCO BAY RWQCB (REGION 2)
Address: 1515 CLAY STREET, SUITE 1400
City: OAKLAND
Email: cmccaulou@waterboards.ca.gov
Phone Number: Not reported

Status History:

Global Id: T0600100488
Status: Completed - Case Closed
Status Date: 07/26/1988

Global Id: T0600100488
Status: Open - Case Begin Date
Status Date: 03/24/1988

Regulatory Activities:

Global Id: T0600100488
Action Type: Other
Date: 03/24/1988
Action: Leak Discovery

Global Id: T0600100488
Action Type: Other
Date: 03/24/1988
Action: Leak Reported

Global Id: T0600100488
Action Type: Other
Date: 03/24/1988
Action: Leak Stopped

Map ID
Direction
Distance
Elevation

MAP FINDINGS

Site

Database(s)

EDR ID Number
EPA ID Number

EAST BAY REGIONAL PARK DISTRICT (Continued)

S104233651

LUST REG 2:

Region: 2
Facility Id: 01-0534
Facility Status: Case Closed
Case Number: 01-0534
How Discovered: Tank Closure
Leak Cause: Structure Failure
Leak Source: Tank
Date Leak Confirmed: Not reported
Oversight Program: LUST
Prelim. Site Assessment Workplan Submitted: Not reported
Preliminary Site Assessment Began: Not reported
Pollution Characterization Began: Not reported
Pollution Remediation Plan Submitted: Not reported
Date Remediation Action Underway: Not reported
Date Post Remedial Action Monitoring Began: Not reported

AR174 **DOUGLAS PARKING CO**
North **1721 WEBSTER ST**
1/4-1/2 **OAKLAND, CA 94612**
0.389 mi.
2054 ft. **Site 1 of 2 in cluster AR**

HIST CORTESE **S101624488**
LUST **N/A**
CA FID UST
Alameda County CS
SWEEPS UST

Relative: **HIST CORTESE:**
Lower Region: **CORTESE**
Facility County Code: **1**
Actual: Reg By: **LTNKA**
34 ft. Reg Id: **01-0151**

LUST:

Region: **STATE**
Global Id: **T0600100140**
Latitude: **37.8060542777711**
Longitude: **-122.267167568207**
Case Type: **LUST Cleanup Site**
Status: **Open - Remediation**
Status Date: **10/03/2007**
Lead Agency: **ALAMEDA COUNTY LOP**
Case Worker: **KLD**
Local Agency: **ALAMEDA COUNTY LOP**
RB Case Number: **01-0151**
LOC Case Number: **RO0000129**
File Location: **Stored electronically as an E-file**
Potential Media Affect: **Other Groundwater (uses other than drinking water), Soil**
Potential Contaminants of Concern: **Benzene, Gasoline**
Site History: **One 1,000-gallon gasoline UST was removed on August 3, 1992 and two 500-gallon USTs were removed on August 6, 1992. The tanks had been located in the sidewalk. Samples collected beneath the tanks. The maximum concentrations were detected near the USTs at 1,500 mg/kg TPHg and 12 mg/kg benzene. Nine soil borings were installed in July 1994 to investigate the extent of the release. Three were converted to monitoring wells.**

Click here to access the California GeoTracker records for this facility:

Contact:
Global Id: **T0600100140**

Map ID
Direction
Distance
Elevation

MAP FINDINGS

Site

Database(s)

EDR ID Number
EPA ID Number

DOUGLAS PARKING CO (Continued)

S101624488

Contact Type: Regional Board Caseworker
Contact Name: Cherie McCaulou
Organization Name: SAN FRANCISCO BAY RWQCB (REGION 2)
Address: 1515 CLAY STREET, SUITE 1400
City: OAKLAND
Email: cmccaulou@waterboards.ca.gov
Phone Number: Not reported

Global Id: T0600100140
Contact Type: Local Agency Caseworker
Contact Name: KAREL DETTERMAN
Organization Name: ALAMEDA COUNTY LOP
Address: 1131 Harbor Bay Parkway
City: ALAMEDA
Email: karel.detterman@acgov.org
Phone Number: 5105676708

Status History:

Global Id: T0600100140
Status: Open - Site Assessment
Status Date: 12/02/1994

Global Id: T0600100140
Status: Open - Case Begin Date
Status Date: 01/07/1993

Global Id: T0600100140
Status: Open - Remediation
Status Date: 10/03/2007

Global Id: T0600100140
Status: Open - Site Assessment
Status Date: 08/31/1993

Global Id: T0600100140
Status: Open - Site Assessment
Status Date: 12/16/1993

Global Id: T0600100140
Status: Open - Site Assessment
Status Date: 03/10/1994

Regulatory Activities:

Global Id: T0600100140
Action Type: RESPONSE
Date: 12/01/2011
Action: Clean Up Fund - 5-Year Review Summary

Global Id: T0600100140
Action Type: ENFORCEMENT
Date: 06/17/2011
Action: Staff Letter - #20110617

Global Id: T0600100140
Action Type: ENFORCEMENT
Date: 09/06/2013

Map ID
Direction
Distance
Elevation

MAP FINDINGS

Site

Database(s)

EDR ID Number
EPA ID Number

DOUGLAS PARKING CO (Continued)

S101624488

Action:	Staff Letter - #20130906
Global Id:	T0600100140
Action Type:	RESPONSE
Date:	06/28/2013
Action:	Soil and Water Investigation Workplan - Addendum - Regulator Responded
Global Id:	T0600100140
Action Type:	Other
Date:	01/07/1993
Action:	Leak Discovery
Global Id:	T0600100140
Action Type:	ENFORCEMENT
Date:	06/13/2007
Action:	Technical Correspondence / Assistance / Other - #20070613
Global Id:	T0600100140
Action Type:	ENFORCEMENT
Date:	04/01/2005
Action:	Technical Correspondence / Assistance / Other - #20050401
Global Id:	T0600100140
Action Type:	RESPONSE
Date:	06/28/2013
Action:	Site Investigation Workplan - Regulator Responded
Global Id:	T0600100140
Action Type:	RESPONSE
Date:	03/20/2013
Action:	Soil and Water Investigation Workplan - Regulator Responded
Global Id:	T0600100140
Action Type:	RESPONSE
Date:	01/31/2014
Action:	Soil and Water Investigation Report - Regulator Responded
Global Id:	T0600100140
Action Type:	ENFORCEMENT
Date:	02/05/2009
Action:	Staff Letter - #2009-02-05
Global Id:	T0600100140
Action Type:	RESPONSE
Date:	08/17/2011
Action:	Conceptual Site Model
Global Id:	T0600100140
Action Type:	Other
Date:	08/31/1993
Action:	Leak Reported
Global Id:	T0600100140
Action Type:	ENFORCEMENT
Date:	07/24/2009
Action:	Staff Letter - #20090724

Map ID
Direction
Distance
Elevation

MAP FINDINGS

Site

Database(s)

EDR ID Number
EPA ID Number

DOUGLAS PARKING CO (Continued)

S101624488

Global Id:	T0600100140
Action Type:	ENFORCEMENT
Date:	11/20/1992
Action:	Notice of Responsibility - #19921120
Global Id:	T0600100140
Action Type:	REMEDIATION
Date:	10/29/2007
Action:	Soil Vapor Extraction (SVE)
Global Id:	T0600100140
Action Type:	RESPONSE
Date:	01/19/2011
Action:	Corrective Action Plan / Remedial Action Plan - Addendum
Global Id:	T0600100140
Action Type:	ENFORCEMENT
Date:	11/19/2010
Action:	Staff Letter - #20101119
Global Id:	T0600100140
Action Type:	RESPONSE
Date:	02/20/2013
Action:	Monitoring Report - Semi-Annually
Global Id:	T0600100140
Action Type:	RESPONSE
Date:	12/02/1994
Action:	Soil and Water Investigation Report
Global Id:	T0600100140
Action Type:	RESPONSE
Date:	02/02/2001
Action:	CAP/RAP - Feasibility Study Report
Global Id:	T0600100140
Action Type:	ENFORCEMENT
Date:	05/29/2014
Action:	Staff Letter - #20140529
Global Id:	T0600100140
Action Type:	RESPONSE
Date:	10/20/2010
Action:	Clean Up Fund - 5-Year Review Summary
Global Id:	T0600100140
Action Type:	RESPONSE
Date:	05/13/2013
Action:	Soil Vapor Intrusion Investigation Report
Global Id:	T0600100140
Action Type:	Other
Date:	01/07/1993
Action:	Leak Stopped
Global Id:	T0600100140
Action Type:	ENFORCEMENT

Map ID
Direction
Distance
Elevation

MAP FINDINGS

Site

Database(s)

EDR ID Number
EPA ID Number

DOUGLAS PARKING CO (Continued)

S101624488

Date: 12/21/2012
Action: Staff Letter - #20121221

Global Id: T0600100140
Action Type: RESPONSE
Date: 04/22/2004
Action: CAP/RAP - Feasibility Study Report

Global Id: T0600100140
Action Type: RESPONSE
Date: 10/24/2003
Action: Soil and Water Investigation Report

Global Id: T0600100140
Action Type: RESPONSE
Date: 07/16/2006
Action: Soil and Water Investigation Report

LUST REG 2:

Region: 2
Facility Id: 01-0151
Facility Status: Preliminary site assessment underway
Case Number: 4070
How Discovered: Tank Closure
Leak Cause: Structure Failure
Leak Source: UNK
Date Leak Confirmed: 11/20/1992
Oversight Program: LUST
Prelim. Site Assessment Workplan Submitted: 3/6/1995
Preliminary Site Assessment Began: 1/2/1965
Pollution Characterization Began: Not reported
Pollution Remediation Plan Submitted: Not reported
Date Remediation Action Underway: Not reported
Date Post Remedial Action Monitoring Began: Not reported

CA FID UST:

Facility ID: 01000637
Regulated By: UTKNI
Regulated ID: CAC000865
Cortese Code: Not reported
SIC Code: Not reported
Facility Phone: 5104447412
Mail To: Not reported
Mailing Address: 1721 WEBSTER ST
Mailing Address 2: Not reported
Mailing City,St,Zip: OAKLAND 94612
Contact: Not reported
Contact Phone: Not reported
DUNS Number: Not reported
NPDES Number: Not reported
EPA ID: Not reported
Comments: Not reported
Status: Inactive

Map ID
Direction
Distance
Elevation

MAP FINDINGS

Site

Database(s)

EDR ID Number
EPA ID Number

DOUGLAS PARKING CO (Continued)

S101624488

Alameda County CS:

Status: Leak Confirmation
Record Id: RO0000129
PE: 5602

Status: Preliminary Site Assessment Workplan Submitted
Record Id: RO0000129
PE: 5602

Status: Preliminary Site Assessment Underway
Record Id: RO0000129
PE: 5602

Status: Pollution Characterization
Record Id: RO0000129
PE: 5602

SWEEPS UST:

Status: Not reported
Comp Number: 67714
Number: Not reported
Board Of Equalization: 44-000754
Referral Date: Not reported
Action Date: Not reported
Created Date: Not reported
Owner Tank Id: Not reported
SWRCB Tank Id: 01-000-067714-000001
Tank Status: Not reported
Capacity: 1000
Active Date: Not reported
Tank Use: M.V. FUEL
STG: PRODUCT
Content: PRM UNLEADED
Number Of Tanks: 3

Status: Not reported
Comp Number: 67714
Number: Not reported
Board Of Equalization: 44-000754
Referral Date: Not reported
Action Date: Not reported
Created Date: Not reported
Owner Tank Id: Not reported
SWRCB Tank Id: 01-000-067714-000002
Tank Status: Not reported
Capacity: 500
Active Date: Not reported
Tank Use: M.V. FUEL
STG: PRODUCT
Content: REG UNLEADED
Number Of Tanks: Not reported

Status: Not reported
Comp Number: 67714
Number: Not reported
Board Of Equalization: 44-000754

Map ID
Direction
Distance
Elevation

MAP FINDINGS

Site

Database(s)

EDR ID Number
EPA ID Number

DOUGLAS PARKING CO (Continued)

S101624488

Referral Date: Not reported
Action Date: Not reported
Created Date: Not reported
Owner Tank Id: Not reported
SWRCB Tank Id: 01-000-067714-000003
Tank Status: Not reported
Capacity: 500
Active Date: Not reported
Tank Use: M.V. FUEL
STG: PRODUCT
Content: LEADED
Number Of Tanks: Not reported

175
NE
1/4-1/2
0.392 mi.
2069 ft.

LAKE POINT TOWERS LIMITED
101 LAKESIDE DR
OAKLAND, CA 94612

HIST CORTESE
LUST

S103890768
N/A

Relative:
Lower

HIST CORTESE:
Region: CORTESE
Facility County Code: 1
Reg By: LTNKA
Reg Id: 01-0876

Actual:
11 ft.

LUST:

Region: STATE
Global Id: T0600100809
Latitude: 37.8067351
Longitude: -122.2631765
Case Type: LUST Cleanup Site
Status: Completed - Case Closed
Status Date: 08/11/1989
Lead Agency: SAN FRANCISCO BAY RWQCB (REGION 2)
Case Worker: CCM
Local Agency: Not reported
RB Case Number: 01-0876
LOC Case Number: 01-0876
File Location: Not reported
Potential Media Affect: Soil
Potential Contaminants of Concern: Diesel
Site History: Not reported

Click here to access the California GeoTracker records for this facility:

Contact:

Global Id: T0600100809
Contact Type: Regional Board Caseworker
Contact Name: Cherie McCaulou
Organization Name: SAN FRANCISCO BAY RWQCB (REGION 2)
Address: 1515 CLAY STREET, SUITE 1400
City: OAKLAND
Email: cmccaulou@waterboards.ca.gov
Phone Number: Not reported

Status History:

Global Id: T0600100809

Map ID
Direction
Distance
Elevation

MAP FINDINGS

Site

Database(s)

EDR ID Number
EPA ID Number

LAKE POINT TOWERS LIMITED (Continued)

S103890768

Status: Completed - Case Closed
Status Date: 08/11/1989

Global Id: T0600100809
Status: Open - Case Begin Date
Status Date: 10/10/1986

Regulatory Activities:

Global Id: T0600100809
Action Type: Other
Date: 10/10/1986
Action: Leak Discovery

Global Id: T0600100809
Action Type: Other
Date: 10/10/1986
Action: Leak Reported

Global Id: T0600100809
Action Type: Other
Date: 10/10/1986
Action: Leak Stopped

LUST REG 2:

Region: 2
Facility Id: 01-0876
Facility Status: Case Closed
Case Number: 01-0876
How Discovered: Tank Closure
Leak Cause: Structure Failure
Leak Source: Tank
Date Leak Confirmed: Not reported
Oversight Program: LUST
Prelim. Site Assessment Workplan Submitted: Not reported
Preliminary Site Assessment Began: Not reported
Pollution Characterization Began: Not reported
Pollution Remediation Plan Submitted: Not reported
Date Remediation Action Underway: Not reported
Date Post Remedial Action Monitoring Began: Not reported

176
West
1/4-1/2
0.397 mi.
2097 ft.

**CITY OF OAKLAND PARKING LOT
910 BROADWAY
OAKLAND, CA 94607**

SLIC S107735741
Alameda County CS N/A

**Relative:
Higher**

SLIC:

**Actual:
40 ft.**

Region: STATE
Facility Status: Open - Site Assessment
Status Date: 01/01/1967
Global Id: T06019705750
Lead Agency: ALAMEDA COUNTY LOP
Lead Agency Case Number: RO0002914
Latitude: 37.800977
Longitude: -122.273272
Case Type: Cleanup Program Site

Map ID
Direction
Distance
Elevation

MAP FINDINGS

Site

Database(s)

EDR ID Number
EPA ID Number

CITY OF OAKLAND PARKING LOT (Continued)

S107735741

Case Worker: KEN
Local Agency: ALAMEDA COUNTY LOP
RB Case Number: NA
File Location: Stored electronically as an E-file
Potential Media Affected: Other Groundwater (uses other than drinking water)
Potential Contaminants of Concern: Total Petroleum Hydrocarbons (TPH)
Site History: Unauthorized Release (Leak) Report dated 8/16/1993. Soil and groundwater investigations conducted in 1992, 1993 and 1998. Geophysical survey conducted in 1992 turned up eight anomalies - one of the objects identified within the release footprint interpreted as potentially a tank. Elevated contaminant concentrations noted at the site in 1992 at 25-feet below ground surface (bgs) - source has not been identified. A number of soil samples collected from the site in 1993 and 1998 identified hydrocarbons in the diesel analysis that did not match the diesel standard pattern. On-site monitoring wells MW-20 and MW-21. Depth to ground water reported as 23 to 26 feet bgs. Investigated potential for BART line to act as preferential pathway for on-site/off-site contaminated groundwater migration since the top of the lines are located at 17 feet bgs at the site. Concluded that the BART tube could not act as a conduit because there is no engineered backfill surrounding the tube and the annular spaces between the boring walls and the tube were filled with grout. ACEH requested investigation into whether BART pumps in the vicinity of the site could influence groundwater flow. Workplan dated July 27, 1999.

[Click here to access the California GeoTracker records for this facility:](#)

Region: STATE
Facility Status: **Completed - Case Closed**
Status Date: 04/13/2000
Global Id: T06019758386
Lead Agency: ALAMEDA COUNTY LOP
Lead Agency Case Number: RO0002673
Latitude: 37.8010189173918
Longitude: -122.272478342056
Case Type: Cleanup Program Site
Case Worker: Not reported
Local Agency: Not reported
RB Case Number: NA
File Location: Stored electronically as an E-file
Potential Media Affected: Under Investigation
Potential Contaminants of Concern: Not reported
Site History: Not reported

[Click here to access the California GeoTracker records for this facility:](#)

Alameda County CS:

Status: Leak Confirmation
Record Id: RO0002673
PE: 5502

Status: Case Closed
Record Id: RO0002673
PE: 5502

Status: Leak Confirmation

Map ID
Direction
Distance
Elevation

MAP FINDINGS

Site

Database(s)

EDR ID Number
EPA ID Number

CITY OF OAKLAND PARKING LOT (Continued)

S107735741

Record Id: RO0002914
PE: 5502

Status: Pollution Characterization
Record Id: RO0002914
PE: 5502

AR177
North
1/4-1/2
0.398 mi.
2102 ft.

PARKING LOT
1750 WEBSTER ST
OAKLAND, CA 94612

Site 2 of 2 in cluster AR

SLIC **S108246040**
Alameda County CS **N/A**

Relative:
Lower

SLIC:
Region: STATE
Facility Status: **Completed - Case Closed**
Status Date: 02/16/2000
Global Id: T06019757905
Lead Agency: ALAMEDA COUNTY LOP
Lead Agency Case Number: RO0002672
Latitude: 37.806193
Longitude: -122.266611
Case Type: Cleanup Program Site
Case Worker: Not reported
Local Agency: Not reported
RB Case Number: NA
File Location: Stored electronically as an E-file
Potential Media Affected: Under Investigation
Potential Contaminants of Concern: Not reported
Site History: Not reported

Actual:
34 ft.

[Click here to access the California GeoTracker records for this facility:](#)

Alameda County CS:
Status: Case Closed
Record Id: RO0002672
PE: 5502

178
WNW
1/4-1/2
0.405 mi.
2138 ft.

FEMA
1111 BROADWAY
OAKLAND, CA 94607

HIST CORTESE **S102425717**
LUST **N/A**
Alameda County CS
EMI

Relative:
Higher

HIST CORTESE:
Region: CORTESE
Facility County Code: 1
Reg By: LTNKA
Reg Id: 01-0235

Actual:
43 ft.

LUST:
Region: STATE
Global Id: T0600100221
Latitude: 37.80268
Longitude: -122.27261

Map ID
Direction
Distance
Elevation

MAP FINDINGS

Site

Database(s)

EDR ID Number
EPA ID Number

FEMA (Continued)

S102425717

Case Type: LUST Cleanup Site
Status: Completed - Case Closed
Status Date: 02/03/1997
Lead Agency: ALAMEDA COUNTY LOP
Case Worker: Not reported
Local Agency: Not reported
RB Case Number: 01-0235
LOC Case Number: RO0001116
File Location: Stored electronically as an E-file
Potential Media Affect: Other Groundwater (uses other than drinking water)
Potential Contaminants of Concern: Gasoline
Site History: Not reported

[Click here to access the California GeoTracker records for this facility:](#)

Contact:

Global Id: T0600100221
Contact Type: Regional Board Caseworker
Contact Name: Cherie McCaulou
Organization Name: SAN FRANCISCO BAY RWQCB (REGION 2)
Address: 1515 CLAY STREET, SUITE 1400
City: OAKLAND
Email: cmccaulou@waterboards.ca.gov
Phone Number: Not reported

Status History:

Global Id: T0600100221
Status: Open - Case Begin Date
Status Date: 12/15/1988

Global Id: T0600100221
Status: Completed - Case Closed
Status Date: 02/03/1997

Regulatory Activities:

Global Id: T0600100221
Action Type: Other
Date: 12/15/1988
Action: Leak Reported

Global Id: T0600100221
Action Type: REMEDIATION
Date: 09/09/9999
Action: Excavation

LUST REG 2:

Region: 2
Facility Id: 01-0235
Facility Status: Case Closed
Case Number: 3664
How Discovered: Tank Closure
Leak Cause: Structure Failure
Leak Source: Tank
Date Leak Confirmed: Not reported
Oversight Program: LUST

Map ID
Direction
Distance
Elevation

MAP FINDINGS

Site

Database(s)

EDR ID Number
EPA ID Number

FEMA (Continued)

S102425717

Prelim. Site Assessment Workplan Submitted: Not reported
Preliminary Site Assessment Began: 12/21/1988
Pollution Characterization Began: Not reported
Pollution Remediation Plan Submitted: Not reported
Date Remediation Action Underway: Not reported
Date Post Remedial Action Monitoring Began: Not reported

Alameda County CS:

Status: Case Closed
Record Id: RO0001116
PE: 5602

EMI:

Year: 2006
County Code: 1
Air Basin: SF
Facility ID: 16836
Air District Name: BA
SIC Code: 6512
Air District Name: BAY AREA AQMD
Community Health Air Pollution Info System: Not reported
Consolidated Emission Reporting Rule: Not reported
Total Organic Hydrocarbon Gases Tons/Yr: .016
Reactive Organic Gases Tons/Yr: .0133872
Carbon Monoxide Emissions Tons/Yr: .044
NOX - Oxides of Nitrogen Tons/Yr: .201
SOX - Oxides of Sulphur Tons/Yr: .003
Particulate Matter Tons/Yr: .015
Part. Matter 10 Micrometers & Smaller Tons/Yr: .01464

Year: 2007
County Code: 1
Air Basin: SF
Facility ID: 16836
Air District Name: BA
SIC Code: 6512
Air District Name: BAY AREA AQMD
Community Health Air Pollution Info System: Not reported
Consolidated Emission Reporting Rule: Not reported
Total Organic Hydrocarbon Gases Tons/Yr: .016
Reactive Organic Gases Tons/Yr: .0133872
Carbon Monoxide Emissions Tons/Yr: .044
NOX - Oxides of Nitrogen Tons/Yr: .201
SOX - Oxides of Sulphur Tons/Yr: .003
Particulate Matter Tons/Yr: .015
Part. Matter 10 Micrometers & Smaller Tons/Yr: .01464

Year: 2008
County Code: 1
Air Basin: SF
Facility ID: 16836
Air District Name: BA
SIC Code: 6512
Air District Name: BAY AREA AQMD
Community Health Air Pollution Info System: Not reported
Consolidated Emission Reporting Rule: Not reported

Map ID
Direction
Distance
Elevation

MAP FINDINGS

Site

Database(s)

EDR ID Number
EPA ID Number

FEMA (Continued)

S102425717

Total Organic Hydrocarbon Gases Tons/Yr:	.004
Reactive Organic Gases Tons/Yr:	.0033468
Carbon Monoxide Emissions Tons/Yr:	.013
NOX - Oxides of Nitrogen Tons/Yr:	.057
SOX - Oxides of Sulphur Tons/Yr:	0
Particulate Matter Tons/Yr:	.004
Part. Matter 10 Micrometers & Smlr Tons/Yr:	.003904
Year:	2009
County Code:	1
Air Basin:	SF
Facility ID:	16836
Air District Name:	BA
SIC Code:	6512
Air District Name:	BAY AREA AQMD
Community Health Air Pollution Info System:	Not reported
Consolidated Emission Reporting Rule:	Not reported
Total Organic Hydrocarbon Gases Tons/Yr:	4.0000000000000001E-3
Reactive Organic Gases Tons/Yr:	0.0033468
Carbon Monoxide Emissions Tons/Yr:	1.2999999999999999E-2
NOX - Oxides of Nitrogen Tons/Yr:	5.7000000000000002E-2
SOX - Oxides of Sulphur Tons/Yr:	0
Particulate Matter Tons/Yr:	4.0983606557376999E-3
Part. Matter 10 Micrometers & Smlr Tons/Yr:	4.0000000000000001E-3
Year:	2010
County Code:	1
Air Basin:	SF
Facility ID:	20724
Air District Name:	BA
SIC Code:	9111
Air District Name:	BAY AREA AQMD
Community Health Air Pollution Info System:	Not reported
Consolidated Emission Reporting Rule:	Not reported
Total Organic Hydrocarbon Gases Tons/Yr:	0
Reactive Organic Gases Tons/Yr:	0
Carbon Monoxide Emissions Tons/Yr:	3.0000000000000001E-3
NOX - Oxides of Nitrogen Tons/Yr:	0.002
SOX - Oxides of Sulphur Tons/Yr:	0
Particulate Matter Tons/Yr:	0
Part. Matter 10 Micrometers & Smlr Tons/Yr:	0
Year:	2011
County Code:	1
Air Basin:	SF
Facility ID:	20724
Air District Name:	BA
SIC Code:	9111
Air District Name:	BAY AREA AQMD
Community Health Air Pollution Info System:	Not reported
Consolidated Emission Reporting Rule:	Not reported
Total Organic Hydrocarbon Gases Tons/Yr:	0
Reactive Organic Gases Tons/Yr:	0
Carbon Monoxide Emissions Tons/Yr:	0.003
NOX - Oxides of Nitrogen Tons/Yr:	0.002
SOX - Oxides of Sulphur Tons/Yr:	0
Particulate Matter Tons/Yr:	0

Map ID
Direction
Distance
Elevation

MAP FINDINGS

Site

Database(s)

EDR ID Number
EPA ID Number

FEMA (Continued)

S102425717

Part. Matter 10 Micrometers & Smllr Tons/Yr: 0

Year: 2012
County Code: 1
Air Basin: SF
Facility ID: 20724
Air District Name: BA
SIC Code: 9111
Air District Name: BAY AREA AQMD
Community Health Air Pollution Info System: Not reported
Consolidated Emission Reporting Rule: Not reported
Total Organic Hydrocarbon Gases Tons/Yr: 0
Reactive Organic Gases Tons/Yr: 0
Carbon Monoxide Emissions Tons/Yr: 0.003
NOX - Oxides of Nitrogen Tons/Yr: 0.002
SOX - Oxides of Sulphur Tons/Yr: 0
Particulate Matter Tons/Yr: 0
Part. Matter 10 Micrometers & Smllr Tons/Yr: 0

179
SSW
1/4-1/2
0.410 mi.
2163 ft.

LAKESIDE NON FERROUS METALS
412 MADISON ST
OAKLAND, CA 94607

Relative:
Lower

Actual:
15 ft.

NPDES:
Npdes Number: CAS000001
Facility Status: Active
Agency Id: 0
Region: 2
Regulatory Measure Id: 180932
Order No: 97-03-DWQ
Regulatory Measure Type: Enrollee
Place Id: Not reported
WDID: 2 01I011285
Program Type: Industrial
Adoption Date Of Regulatory Measure: Not reported
Effective Date Of Regulatory Measure: 11/28/1994
Expiration Date Of Regulatory Measure: Not reported
Termination Date Of Regulatory Measure: Not reported
Discharge Name: Lakeside Non Ferrous Metals
Discharge Address: 412 Madison St
Discharge City: Oakland
Discharge State: California
Discharge Zip: 94607

HIST CORTESE:
Region: CORTESE
Facility County Code: 1
Reg By: CALSI
Reg Id: 013501

Region: CORTESE
Facility County Code: 1

NPDES
HIST CORTESE
SWRCY
LUST
Alameda County CS
ENVIROSTOR
WDS
PROC

S103472374
N/A

Map ID
Direction
Distance
Elevation

MAP FINDINGS

Site

Database(s)

EDR ID Number
EPA ID Number

LAKESIDE NON FERROUS METALS (Continued)

S103472374

Reg By: LTNKA
Reg Id: 01-2436

SWRCY:

Reg Id: 27482
Cert Id: RC0698
Mailing Address: P O Box 957
Mailing City: Oakland
Mailing State: CA
Mailing Zip Code: 94604
Website: Not reported
Email: Not reported
Phone Number: (510) 444-5466
Grand Father: N
Rural: N
Operation Begin Date: 09/11/1987
Aluminium: Y
Glass: Y
Plastic: Y
Bimetal: Y
Agency: N/A
Monday Hours Of Operation: 8:00 am - 3:45 pm; Closed 11:45 pm - 12:30 pm
Tuesday Hours Of Operation: 8:00 am - 3:45 pm; Closed 11:45 pm - 12:30 pm
Wednesday Hours Of Operation: 8:00 am - 3:45 pm; Closed 11:45 pm - 12:30 pm
Thursday Hours Of Operation: 8:00 am - 3:45 pm; Closed 11:45 pm - 12:30 pm
Friday Hours Of Operation: 8:00 am - 3:45 pm; Closed 11:45 pm - 12:30 pm
Saturday Hours Of Operation: 8:00 am - 12:00 pm
Sunday Hours Of Operation: CLOSED
Organization ID: 18921
Organization Name: Lakeside Junk Dealers Inc

LUST:

Region: STATE
Global Id: T0600102245
Latitude: 37.7947286
Longitude: -122.2682826
Case Type: LUST Cleanup Site
Status: Completed - Case Closed
Status Date: 10/13/2005
Lead Agency: ALAMEDA COUNTY LOP
Case Worker: Not reported
Local Agency: Not reported
RB Case Number: 01-2436
LOC Case Number: RO0000244
File Location: DTSC
Potential Media Affect: Other Groundwater (uses other than drinking water)
Potential Contaminants of Concern: Gasoline
Site History: Not reported

[Click here to access the California GeoTracker records for this facility:](#)

Contact:

Global Id: T0600102245
Contact Type: Regional Board Caseworker
Contact Name: Cherie McCaulou
Organization Name: SAN FRANCISCO BAY RWQCB (REGION 2)
Address: 1515 CLAY STREET, SUITE 1400

Map ID
Direction
Distance
Elevation

MAP FINDINGS

Site

Database(s)

EDR ID Number
EPA ID Number

LAKESIDE NON FERROUS METALS (Continued)

S103472374

City: OAKLAND
Email: cmccaulou@waterboards.ca.gov
Phone Number: Not reported

Status History:

Global Id: T0600102245
Status: Open - Site Assessment
Status Date: 11/21/1996

Global Id: T0600102245
Status: Open - Case Begin Date
Status Date: 05/12/1993

Global Id: T0600102245
Status: Completed - Case Closed
Status Date: 10/13/2005

Global Id: T0600102245
Status: Open - Site Assessment
Status Date: 05/12/1993

Regulatory Activities:

Global Id: T0600102245
Action Type: Other
Date: 06/01/1993
Action: Leak Discovery

Global Id: T0600102245
Action Type: REMEDIATION
Date: 09/09/9999
Action: Not reported

Global Id: T0600102245
Action Type: Other
Date: 08/11/1993
Action: Leak Reported

LUST REG 2:

Region: 2
Facility Id: 01-2436
Facility Status: Preliminary site assessment underway
Case Number: 2048
How Discovered: Tank Closure
Leak Cause: UNK
Leak Source: UNK
Date Leak Confirmed: 7/9/1996
Oversight Program: LUST
Prelim. Site Assessment Workplan Submitted: Not reported
Preliminary Site Assessment Began: 1/2/1965
Pollution Characterization Began: Not reported
Pollution Remediation Plan Submitted: Not reported
Date Remediation Action Underway: Not reported
Date Post Remedial Action Monitoring Began: Not reported

Map ID
Direction
Distance
Elevation

MAP FINDINGS

Site

Database(s)

EDR ID Number
EPA ID Number

LAKESIDE NON FERROUS METALS (Continued)

S103472374

Alameda County CS:

Status: Leak Confirmation
Record Id: RO0000244
PE: 5602

Status: 11
Record Id: RO0000244
PE: 5602

Status: Pollution Characterization
Record Id: RO0000244
PE: 5602

ENVIROSTOR:

Facility ID: 1350115
Status: Inactive - Needs Evaluation
Status Date: 06/30/2003
Site Code: 201468
Site Type: Evaluation
Site Type Detailed: Evaluation
Acres: 0.69
NPL: NO
Regulatory Agencies: SMBRP, ALAMEDA COUNTY
Lead Agency: ALAMEDA COUNTY
Program Manager: Not reported
Supervisor: Karen Toth
Division Branch: Cleanup Berkeley
Assembly: 18
Senate: 09
Special Program: Not reported
Restricted Use: NO
Site Mgmt Req: NONE SPECIFIED
Funding: EPA Grant
Latitude: 37.79461
Longitude: -122.2675
APN: NONE SPECIFIED
Past Use: RECYCLING - SCRAP METAL
Potential COC: Lead Nickel
Confirmed COC: NONE SPECIFIED
Potential Description: SOIL
Alias Name: Not reported
Alias Type: Not reported

Completed Info:

Completed Area Name: Not reported
Completed Sub Area Name: Not reported
Completed Document Type: Not reported
Completed Date: Not reported
Comments: Not reported

Future Area Name: Not reported
Future Sub Area Name: Not reported
Future Document Type: Not reported
Future Due Date: Not reported
Schedule Area Name: Not reported
Schedule Sub Area Name: Not reported
Schedule Document Type: Not reported

Map ID
Direction
Distance
Elevation

MAP FINDINGS

Site

Database(s)

EDR ID Number
EPA ID Number

LAKESIDE NON FERROUS METALS (Continued)

S103472374

Schedule Due Date: Not reported
Schedule Revised Date: Not reported

CA WDS:

Facility ID: San Francisco Bay 01I011285
Facility Type: Industrial - Facility that treats and/or disposes of liquid or semisolid wastes from any servicing, producing, manufacturing or processing operation of whatever nature, including mining, gravel washing, geothermal operations, air conditioning, ship building and repairing, oil production, storage and disposal operations, water pumping.
Facility Status: Active - Any facility with a continuous or seasonal discharge that is under Waste Discharge Requirements.
NPDES Number: CAS000001 The 1st 2 characters designate the state. The remaining 7 are assigned by the Regional Board
Subregion: 2
Facility Telephone: 5104445466
Facility Contact: LESTER FINKEL
Agency Name: LAKESIDE NONFERROUS METALS
Agency Address: 412 Madison St
Agency City,St,Zip: Oakland 946074634
Agency Contact: LESTER FINKEL
Agency Telephone: 5104445466
Agency Type: Private
SIC Code: 0
SIC Code 2: Not reported
Primary Waste Type: Not reported
Primary Waste: Not reported
Waste Type2: Not reported
Waste2: Not reported
Primary Waste Type: Not reported
Secondary Waste: Not reported
Secondary Waste Type: Not reported
Design Flow: 0
Baseline Flow: 0
Reclamation: Not reported
POTW: Not reported
Treat To Water: Minor Threat to Water Quality. A violation of a regional board order should cause a relatively minor impairment of beneficial uses compared to a major or minor threat. Not: All nurds without a TTWQ will be considered a minor threat to water quality unless coded at a higher Level. A Zero (0) may be used to code those NURDS that are found to represent no threat to water quality.
Complexity: Category C - Facilities having no waste treatment systems, such as cooling water dischargers or those who must comply through best management practices, facilities with passive waste treatment and disposal systems, such as septic systems with subsurface disposal, or dischargers having waste storage systems with land disposal such as dairy waste ponds.

PROC:

Reg Id: 27482
Cert Id: PR0023
Organization Id: 18921
Organization Name: Lakeside Junk Dealers Inc
Mailing Address: P O Box 957

Map ID
Direction
Distance
Elevation

MAP FINDINGS

Site

Database(s)

EDR ID Number
EPA ID Number

LAKESIDE NON FERROUS METALS (Continued)

S103472374

Mailing City: Oakland
Mailing State: CA
Mailing Zip Code: 94604
Website: Not reported
Email: Not reported
Phone Number: (510) 444-5466
Grand Father: N/A
Rural: N/A
Operation Begin Date: 09/11/1987
Aluminium: Not reported
Glass: Not reported
Plastic: Not reported
Bimetal: Not reported
Agency: N/A
Monday Hours Of Operation: 8:00 am - 3:45 pm; Closed 12:00 pm - 12:30 pm
Tuesday Hours Of Operation: 8:00 am - 3:45 pm; Closed 12:00 pm - 12:30 pm
Wednesday Hours Of Operation: 8:00 am - 3:45 pm; Closed 12:00 pm - 12:30 pm
Thursday Hours Of Operation: 8:00 am - 3:45 pm; Closed 12:00 pm - 12:30 pm
Friday Hours Of Operation: 8:00 am - 3:45 pm; Closed 12:00 pm - 12:30 pm
Saturday Hours Of Operation: 8:00 am - 12:00 pm
Sunday Hours Of Operation: Not reported

AS180
NNW
1/4-1/2
0.418 mi.
2206 ft.
PACIFIC BELL
1587 FRANKLIN STREET
OAKLAND, CA 94612
Site 1 of 2 in cluster AS

Relative:
Lower

Actual:
35 ft.

RCRA-SQG
FINDS
HIST CORTESE
LUST
CA FID UST
Alameda County CS
UST
HIST UST
SWEEPS UST
EMI
1000250820
CAT080015449

RCRA-SQG:

Date form received by agency: 09/01/1996
Facility name: PACIFIC BELL
Facility address: 1587 FRANKLIN STREET
OAKLAND, CA 94612
EPA ID: CAT080015449
Mailing address: 220 MONTGOMERY STREET RM 1051
SAN FRANCISCO, CA 94104
Contact: Not reported
Contact address: Not reported
Not reported
Contact country: Not reported
Contact telephone: Not reported
Contact email: Not reported
EPA Region: 09
Classification: Small Small Quantity Generator
Description: Handler: generates more than 100 and less than 1000 kg of hazardous waste during any calendar month and accumulates less than 6000 kg of hazardous waste at any time; or generates 100 kg or less of hazardous waste during any calendar month, and accumulates more than 1000 kg of hazardous waste at any time

Owner/Operator Summary:

Owner/operator name: THE PACIFIC TEL & TEL COMPANY

Map ID
Direction
Distance
Elevation

MAP FINDINGS

Site

Database(s)

EDR ID Number
EPA ID Number

PACIFIC BELL (Continued)

1000250820

Owner/operator address: NOT REQUIRED
NOT REQUIRED, ME 99999
Owner/operator country: Not reported
Owner/operator telephone: (415) 555-1212
Legal status: Private
Owner/Operator Type: Owner
Owner/Op start date: Not reported
Owner/Op end date: Not reported

Owner/operator name: NOT REQUIRED
Owner/operator address: NOT REQUIRED
NOT REQUIRED, ME 99999
Owner/operator country: Not reported
Owner/operator telephone: (415) 555-1212
Legal status: Private
Owner/Operator Type: Operator
Owner/Op start date: Not reported
Owner/Op end date: Not reported

Handler Activities Summary:

U.S. importer of hazardous waste: No
Mixed waste (haz. and radioactive): No
Recycler of hazardous waste: No
Transporter of hazardous waste: No
Treater, storer or disposer of HW: No
Underground injection activity: No
On-site burner exemption: No
Furnace exemption: No
Used oil fuel burner: No
Used oil processor: No
User oil refiner: No
Used oil fuel marketer to burner: No
Used oil Specification marketer: No
Used oil transfer facility: No
Used oil transporter: No

Historical Generators:

Date form received by agency: 09/01/1996
Site name: PACIFIC BELL
Classification: Small Quantity Generator

Date form received by agency: 04/09/1990
Site name: PACIFIC BELL
Classification: Large Quantity Generator

Date form received by agency: 01/09/1981
Site name: PACIFIC BELL
Classification: Large Quantity Generator

Violation Status: No violations found

FINDS:

Registry ID: 110055793280

Environmental Interest/Information System
STATE MASTER

Map ID
Direction
Distance
Elevation

MAP FINDINGS

Site

Database(s)

EDR ID Number
EPA ID Number

PACIFIC BELL (Continued)

1000250820

Registry ID: 110002947143

Environmental Interest/Information System

California Hazardous Waste Tracking System - Datamart (HWTS-DATAMART) provides California with information on hazardous waste shipments for generators, transporters, and treatment, storage, and disposal facilities.

RCRAInfo is a national information system that supports the Resource Conservation and Recovery Act (RCRA) program through the tracking of events and activities related to facilities that generate, transport, and treat, store, or dispose of hazardous waste. RCRAInfo allows RCRA program staff to track the notification, permit, compliance, and corrective action activities required under RCRA.

CRITERIA AND HAZARDOUS AIR POLLUTANT INVENTORY

Registry ID: 110032615784

Environmental Interest/Information System

ICIS (Integrated Compliance Information System) is the Integrated Compliance Information System and provides a database that, when complete, will contain integrated Enforcement and Compliance information across most of EPA's programs. The vision for ICIS is to replace EPA's independent databases that contain Enforcement data with a single repository for that information. Currently, ICIS contains all Federal Administrative and Judicial enforcement actions. This information is maintained in ICIS by EPA in the Regional offices and its Headquarters. A future release of ICIS will replace the Permit Compliance System (PCS) which supports the NPDES and will integrate that information with Federal actions already in the system. ICIS also has the capability to track other activities occurring in the Region that support Compliance and Enforcement programs. These include; Incident Tracking, Compliance Assistance, and Compliance Monitoring.

HIST CORTESE:

Region: CORTESE
Facility County Code: 1
Reg By: LTNKA
Reg Id: 01-1705

LUST:

Region: STATE
Global Id: T0600101576
Latitude: 37.805871
Longitude: -122.269146
Case Type: LUST Cleanup Site
Status: Completed - Case Closed
Status Date: 11/23/1994
Lead Agency: ALAMEDA COUNTY LOP
Case Worker: Not reported
Local Agency: Not reported
RB Case Number: 01-1705
LOC Case Number: RO0000897
File Location: Stored electronically as an E-file

Map ID
Direction
Distance
Elevation

MAP FINDINGS

Site

Database(s)

EDR ID Number
EPA ID Number

PACIFIC BELL (Continued)

1000250820

Potential Media Affect: Soil
Potential Contaminants of Concern: Diesel
Site History: Not reported

[Click here to access the California GeoTracker records for this facility:](#)

Contact:

Global Id: T0600101576
Contact Type: Regional Board Caseworker
Contact Name: Cherie McCaulou
Organization Name: SAN FRANCISCO BAY RWQCB (REGION 2)
Address: 1515 CLAY STREET, SUITE 1400
City: OAKLAND
Email: cmccaulou@waterboards.ca.gov
Phone Number: Not reported

Status History:

Global Id: T0600101576
Status: Open - Case Begin Date
Status Date: 07/31/1992

Global Id: T0600101576
Status: Completed - Case Closed
Status Date: 11/23/1994

Regulatory Activities:

Global Id: T0600101576
Action Type: REMEDIATION
Date: 05/01/1992
Action: Excavation

Global Id: T0600101576
Action Type: Other
Date: 07/31/1992
Action: Leak Reported

CA FID UST:

Facility ID: 01001225
Regulated By: UTNKA
Regulated ID: 00057568
Cortese Code: Not reported
SIC Code: Not reported
Facility Phone: 4155426758
Mail To: Not reported
Mailing Address: 2600 CAMINO RAMON
Mailing Address 2: Not reported
Mailing City,St,Zip: OAKLAND 94612
Contact: Not reported
Contact Phone: Not reported
DUNS Number: Not reported
NPDES Number: Not reported
EPA ID: Not reported
Comments: Not reported
Status: Active

Map ID
Direction
Distance
Elevation

MAP FINDINGS

Site

Database(s)

EDR ID Number
EPA ID Number

PACIFIC BELL (Continued)

1000250820

Alameda County CS:

Status: Case Closed
Record Id: RO0000897
PE: 5602

UST:

Facility ID: 218
Permitting Agency: OAKLAND, CITY OF
Latitude: 37.8069678
Longitude: -122.2677019

HIST UST:

Region: STATE
Facility ID: 00000057568
Facility Type: Other
Other Type: SIC 4800
Contact Name: E.J. KOEHLER
Telephone: 4155426758
Owner Name: PACIFIC BELL
Owner Address: 370 THIRD STREET
Owner City,St,Zip: SAN FRANCISCO, CA 94107
Total Tanks: 0006

Tank Num: 001
Container Num: 1
Year Installed: 1966
Tank Capacity: 00007500
Tank Used for: PRODUCT
Type of Fuel: DIESEL
Container Construction Thickness: Not reported
Leak Detection: None

Tank Num: 002
Container Num: 2
Year Installed: 1966
Tank Capacity: 00007500
Tank Used for: PRODUCT
Type of Fuel: DIESEL
Container Construction Thickness: Not reported
Leak Detection: None

Tank Num: 003
Container Num: 3
Year Installed: 1966
Tank Capacity: 00007500
Tank Used for: PRODUCT
Type of Fuel: DIESEL
Container Construction Thickness: Not reported
Leak Detection: None

Tank Num: 004
Container Num: 4
Year Installed: 1966
Tank Capacity: 00007500
Tank Used for: PRODUCT
Type of Fuel: DIESEL

Map ID
Direction
Distance
Elevation

MAP FINDINGS

Site

Database(s)

EDR ID Number
EPA ID Number

PACIFIC BELL (Continued)

1000250820

Container Construction Thickness: Not reported
Leak Detection: None

Tank Num: 005
Container Num: 5
Year Installed: 1949
Tank Capacity: 00003000
Tank Used for: PRODUCT
Type of Fuel: DIESEL
Container Construction Thickness: Not reported
Leak Detection: None

Tank Num: 006
Container Num: 6
Year Installed: 1972
Tank Capacity: 00007000
Tank Used for: PRODUCT
Type of Fuel: DIESEL
Container Construction Thickness: Not reported
Leak Detection: None

SWEEPS UST:

Status: Active
Comp Number: 57568
Number: 1
Board Of Equalization: 44-031914
Referral Date: 07-08-93
Action Date: 04-29-94
Created Date: 02-29-88
Owner Tank Id: 145
SWRCB Tank Id: 01-000-057568-000001
Tank Status: A
Capacity: 8000
Active Date: 03-04-91
Tank Use: M.V. FUEL
STG: P
Content: DIESEL
Number Of Tanks: 10

Status: Active
Comp Number: 57568
Number: 1
Board Of Equalization: 44-031914
Referral Date: 07-08-93
Action Date: 04-29-94
Created Date: 02-29-88
Owner Tank Id: 12
SWRCB Tank Id: 01-000-057568-000002
Tank Status: A
Capacity: 7500
Active Date: 03-04-91
Tank Use: M.V. FUEL
STG: P
Content: DIESEL
Number Of Tanks: Not reported

Status: Active

Map ID
Direction
Distance
Elevation

MAP FINDINGS

Site

Database(s)

EDR ID Number
EPA ID Number

PACIFIC BELL (Continued)

1000250820

Comp Number: 57568
Number: 1
Board Of Equalization: 44-031914
Referral Date: 07-08-93
Action Date: 04-29-94
Created Date: 02-29-88
Owner Tank Id: 3
SWRCB Tank Id: 01-000-057568-000003
Tank Status: A
Capacity: 7500
Active Date: 03-04-91
Tank Use: M.V. FUEL
STG: P
Content: DIESEL
Number Of Tanks: Not reported

Status: Active
Comp Number: 57568
Number: 1
Board Of Equalization: 44-031914
Referral Date: 07-08-93
Action Date: 04-29-94
Created Date: 02-29-88
Owner Tank Id: 140
SWRCB Tank Id: 01-000-057568-000004
Tank Status: A
Capacity: 7500
Active Date: 07-08-93
Tank Use: M.V. FUEL
STG: P
Content: DIESEL
Number Of Tanks: Not reported

Status: Active
Comp Number: 57568
Number: 1
Board Of Equalization: 44-031914
Referral Date: 07-08-93
Action Date: 04-29-94
Created Date: 02-29-88
Owner Tank Id: 15
SWRCB Tank Id: 01-000-057568-000005
Tank Status: A
Capacity: 7500
Active Date: 03-04-91
Tank Use: M.V. FUEL
STG: P
Content: DIESEL
Number Of Tanks: Not reported

Status: Active
Comp Number: 57568
Number: 1
Board Of Equalization: 44-031914
Referral Date: 07-08-93
Action Date: 04-29-94
Created Date: 02-29-88

Map ID
Direction
Distance
Elevation

MAP FINDINGS

Site

Database(s)

EDR ID Number
EPA ID Number

PACIFIC BELL (Continued)

1000250820

Owner Tank Id: 6
SWRCB Tank Id: 01-000-057568-000006
Tank Status: A
Capacity: 7500
Active Date: 03-04-91
Tank Use: M.V. FUEL
STG: P
Content: DIESEL
Number Of Tanks: Not reported

Status: Active
Comp Number: 57568
Number: 1
Board Of Equalization: 44-031914
Referral Date: 07-08-93
Action Date: 04-29-94
Created Date: 02-29-88
Owner Tank Id: 141
SWRCB Tank Id: 01-000-057568-000007
Tank Status: A
Capacity: 7500
Active Date: 07-08-93
Tank Use: M.V. FUEL
STG: P
Content: DIESEL
Number Of Tanks: Not reported

Status: Active
Comp Number: 57568
Number: 1
Board Of Equalization: 44-031914
Referral Date: 07-08-93
Action Date: 04-29-94
Created Date: 02-29-88
Owner Tank Id: 142
SWRCB Tank Id: 01-000-057568-000008
Tank Status: A
Capacity: 7500
Active Date: 07-08-93
Tank Use: M.V. FUEL
STG: P
Content: DIESEL
Number Of Tanks: Not reported

Status: Active
Comp Number: 57568
Number: 1
Board Of Equalization: 44-031914
Referral Date: 07-08-93
Action Date: 04-29-94
Created Date: 02-29-88
Owner Tank Id: 143
SWRCB Tank Id: 01-000-057568-000009
Tank Status: A
Capacity: 7500
Active Date: 07-08-93
Tank Use: M.V. FUEL

Map ID
Direction
Distance
Elevation

MAP FINDINGS

Site

Database(s)

EDR ID Number
EPA ID Number

PACIFIC BELL (Continued)

1000250820

STG: P
Content: DIESEL
Number Of Tanks: Not reported

Status: Active
Comp Number: 57568
Number: 1
Board Of Equalization: 44-031914
Referral Date: 07-08-93
Action Date: 04-29-94
Created Date: 02-29-88
Owner Tank Id: 145
SWRCB Tank Id: 01-000-057568-000010
Tank Status: A
Capacity: 5500
Active Date: 07-08-93
Tank Use: PETROLEUM
STG: P
Content: DIESEL
Number Of Tanks: Not reported

EMI:

Year: 2002
County Code: 1
Air Basin: SF
Facility ID: 13494
Air District Name: BA
SIC Code: 4813
Air District Name: BAY AREA AQMD
Community Health Air Pollution Info System: Not reported
Consolidated Emission Reporting Rule: Not reported
Total Organic Hydrocarbon Gases Tons/Yr: 0
Reactive Organic Gases Tons/Yr: 0
Carbon Monoxide Emissions Tons/Yr: 0
NOX - Oxides of Nitrogen Tons/Yr: 2
SOX - Oxides of Sulphur Tons/Yr: 0
Particulate Matter Tons/Yr: 0
Part. Matter 10 Micrometers & Smlr Tons/Yr: 0

Year: 2003
County Code: 1
Air Basin: SF
Facility ID: 13494
Air District Name: BA
SIC Code: 4813
Air District Name: BAY AREA AQMD
Community Health Air Pollution Info System: Not reported
Consolidated Emission Reporting Rule: Not reported
Total Organic Hydrocarbon Gases Tons/Yr: 0
Reactive Organic Gases Tons/Yr: 0
Carbon Monoxide Emissions Tons/Yr: 1
NOX - Oxides of Nitrogen Tons/Yr: 5
SOX - Oxides of Sulphur Tons/Yr: 0
Particulate Matter Tons/Yr: 0
Part. Matter 10 Micrometers & Smlr Tons/Yr: 0

Year: 2004

Map ID
Direction
Distance
Elevation

MAP FINDINGS

Site

Database(s)

EDR ID Number
EPA ID Number

PACIFIC BELL (Continued)

1000250820

County Code: 1
Air Basin: SF
Facility ID: 13494
Air District Name: BA
SIC Code: 4813
Air District Name: BAY AREA AQMD
Community Health Air Pollution Info System: Not reported
Consolidated Emission Reporting Rule: Not reported
Total Organic Hydrocarbon Gases Tons/Yr: 0.355
Reactive Organic Gases Tons/Yr: 0.2970285
Carbon Monoxide Emissions Tons/Yr: 0.98
NOX - Oxides of Nitrogen Tons/Yr: 4.504
SOX - Oxides of Sulphur Tons/Yr: 0.07
Particulate Matter Tons/Yr: 0.322
Part. Matter 10 Micrometers & Smllr Tons/Yr: 0.314272

Year: 2005
County Code: 1
Air Basin: SF
Facility ID: 13494
Air District Name: BA
SIC Code: 4813
Air District Name: BAY AREA AQMD
Community Health Air Pollution Info System: Not reported
Consolidated Emission Reporting Rule: Not reported
Total Organic Hydrocarbon Gases Tons/Yr: .355
Reactive Organic Gases Tons/Yr: .2970285
Carbon Monoxide Emissions Tons/Yr: .98
NOX - Oxides of Nitrogen Tons/Yr: 4.504
SOX - Oxides of Sulphur Tons/Yr: .07
Particulate Matter Tons/Yr: .322
Part. Matter 10 Micrometers & Smllr Tons/Yr: .314272

Year: 2006
County Code: 1
Air Basin: SF
Facility ID: 13494
Air District Name: BA
SIC Code: 4813
Air District Name: BAY AREA AQMD
Community Health Air Pollution Info System: Not reported
Consolidated Emission Reporting Rule: Not reported
Total Organic Hydrocarbon Gases Tons/Yr: .043
Reactive Organic Gases Tons/Yr: .0359781
Carbon Monoxide Emissions Tons/Yr: .116
NOX - Oxides of Nitrogen Tons/Yr: .537
SOX - Oxides of Sulphur Tons/Yr: .009
Particulate Matter Tons/Yr: .038
Part. Matter 10 Micrometers & Smllr Tons/Yr: .037088

Year: 2007
County Code: 1
Air Basin: SF
Facility ID: 13494
Air District Name: BA
SIC Code: 4813
Air District Name: BAY AREA AQMD

Map ID
Direction
Distance
Elevation

MAP FINDINGS

Site

Database(s)

EDR ID Number
EPA ID Number

PACIFIC BELL (Continued)

1000250820

Community Health Air Pollution Info System: Not reported
Consolidated Emission Reporting Rule: Not reported
Total Organic Hydrocarbon Gases Tons/Yr: .043
Reactive Organic Gases Tons/Yr: .0359781
Carbon Monoxide Emissions Tons/Yr: .116
NOX - Oxides of Nitrogen Tons/Yr: .537
SOX - Oxides of Sulphur Tons/Yr: .009
Particulate Matter Tons/Yr: .038
Part. Matter 10 Micrometers & Smlr Tons/Yr: .037088

Year: 2008
County Code: 1
Air Basin: SF
Facility ID: 13494
Air District Name: BA
SIC Code: 4813
Air District Name: BAY AREA AQMD
Community Health Air Pollution Info System: Not reported
Consolidated Emission Reporting Rule: Not reported
Total Organic Hydrocarbon Gases Tons/Yr: .1
Reactive Organic Gases Tons/Yr: .08367
Carbon Monoxide Emissions Tons/Yr: .269
NOX - Oxides of Nitrogen Tons/Yr: 1.235
SOX - Oxides of Sulphur Tons/Yr: 0
Particulate Matter Tons/Yr: .088
Part. Matter 10 Micrometers & Smlr Tons/Yr: .085888

Year: 2009
County Code: 1
Air Basin: SF
Facility ID: 13494
Air District Name: BA
SIC Code: 4813
Air District Name: BAY AREA AQMD
Community Health Air Pollution Info System: Not reported
Consolidated Emission Reporting Rule: Not reported
Total Organic Hydrocarbon Gases Tons/Yr: 2.9000000000000001E-2
Reactive Organic Gases Tons/Yr: 2.4264299999999999E-2
Carbon Monoxide Emissions Tons/Yr: 8.8999999999999996E-2
NOX - Oxides of Nitrogen Tons/Yr: 0.40600000000000003
SOX - Oxides of Sulphur Tons/Yr: 0
Particulate Matter Tons/Yr: 0.0297131147540983
Part. Matter 10 Micrometers & Smlr Tons/Yr: 2.9000000000000001E-2

Year: 2010
County Code: 1
Air Basin: SF
Facility ID: 13494
Air District Name: BA
SIC Code: 4813
Air District Name: BAY AREA AQMD
Community Health Air Pollution Info System: Not reported
Consolidated Emission Reporting Rule: Not reported
Total Organic Hydrocarbon Gases Tons/Yr: 2.9000000000000001E-2
Reactive Organic Gases Tons/Yr: 2.4264299999999999E-2
Carbon Monoxide Emissions Tons/Yr: 8.8999999999999996E-2
NOX - Oxides of Nitrogen Tons/Yr: 0.40600000000000003

Map ID
Direction
Distance
Elevation

MAP FINDINGS

Site

Database(s)

EDR ID Number
EPA ID Number

PACIFIC BELL (Continued)

1000250820

SOX - Oxides of Sulphur Tons/Yr: 0
Particulate Matter Tons/Yr: 0.0297131147540983
Part. Matter 10 Micrometers & Smlr Tons/Yr: 2.9000000000000001E-2

Year: 2011
County Code: 1
Air Basin: SF
Facility ID: 13494
Air District Name: BA
SIC Code: 4813
Air District Name: BAY AREA AQMD
Community Health Air Pollution Info System: Not reported
Consolidated Emission Reporting Rule: Not reported
Total Organic Hydrocarbon Gases Tons/Yr: 0.029
Reactive Organic Gases Tons/Yr: 0.0242643
Carbon Monoxide Emissions Tons/Yr: 0.089
NOX - Oxides of Nitrogen Tons/Yr: 0.406
SOX - Oxides of Sulphur Tons/Yr: 0
Particulate Matter Tons/Yr: 0
Part. Matter 10 Micrometers & Smlr Tons/Yr: 0

Year: 2012
County Code: 1
Air Basin: SF
Facility ID: 13494
Air District Name: BA
SIC Code: 4813
Air District Name: BAY AREA AQMD
Community Health Air Pollution Info System: Not reported
Consolidated Emission Reporting Rule: Not reported
Total Organic Hydrocarbon Gases Tons/Yr: 0.041
Reactive Organic Gases Tons/Yr: 0.0343047
Carbon Monoxide Emissions Tons/Yr: 0.123
NOX - Oxides of Nitrogen Tons/Yr: 0.568
SOX - Oxides of Sulphur Tons/Yr: 0
Particulate Matter Tons/Yr: 0.042008196721
Part. Matter 10 Micrometers & Smlr Tons/Yr: 0.041

AS181 **PACIFIC BELL**
NNW **1587 FRANKLIN ST**
1/4-1/2 **OAKLAND, CA 94612**
0.418 mi.
2206 ft. **Site 2 of 2 in cluster AS**

LUST **U003659439**
N/A

Relative: LUST REG 2:
Lower Region: 2
Facility Id: 01-1705
Actual: Facility Status: Case Closed
35 ft. Case Number: 3986
How Discovered: Tank Closure
Leak Cause: UNK
Leak Source: UNK
Date Leak Confirmed: 7/15/1993
Oversight Program: LUST
Prelim. Site Assessment Workplan Submitted: Not reported
Preliminary Site Assessment Began: 5/1/1992
Pollution Characterization Began: Not reported
Pollution Remediation Plan Submitted: Not reported

Map ID
Direction
Distance
Elevation

MAP FINDINGS

Site

Database(s)

EDR ID Number
EPA ID Number

PACIFIC BELL (Continued)

U003659439

Date Remediation Action Underway: 9/11/1992
Date Post Remedial Action Monitoring Began: 7/20/1993

AT182
NNE
1/4-1/2
0.430 mi.
2271 ft.

REGILLUS CONDOMINIUMS
200 LAKESIDE
OAKLAND, CA 94612

HIST CORTESE
Alameda County CS

S100226809
N/A

Site 1 of 2 in cluster AT

Relative:
Lower

HIST CORTESE:
Region: CORTESE
Facility County Code: 1
Reg By: LTNKA
Reg Id: 01-1232

Actual:
10 ft.

Alameda County CS:

Status: Leak Confirmation
Record Id: RO0003008
PE: 5502

Status: Preliminary Site Assessment Workplan Submitted
Record Id: RO0003008
PE: 5502

Status: Preliminary Site Assessment Underway
Record Id: RO0003008
PE: 5502

Status: Pollution Characterization
Record Id: RO0003008
PE: 5502

AT183
NNE
1/4-1/2
0.430 mi.
2271 ft.

REGILLUS CONDOMINIUMS
200 LAKESIDE
OAKLAND, CA 94612

SLIC **S117338858**
N/A

Site 2 of 2 in cluster AT

Relative:
Lower

SLIC:
Region: STATE
Facility Status: **Open - Site Assessment**
Status Date: 11/30/1990
Global Id: T0600101132
Lead Agency: ALAMEDA COUNTY LOP
Lead Agency Case Number: RO0003008
Latitude: 37.8057728034485
Longitude: -122.263034484795
Case Type: Cleanup Program Site
Case Worker: MD
Local Agency: ALAMEDA COUNTY LOP
RB Case Number: 01-1232
File Location: Stored electronically as an E-file
Potential Media Affected: Aquifer used for drinking water supply
Potential Contaminants of Concern: Heating Oil / Fuel Oil
Site History: Not all historic documents for the fuel leak case may be available on GeoTracker. A more complete historic case file for this site is

Actual:
10 ft.

Map ID
Direction
Distance
Elevation

MAP FINDINGS

Site

Database(s)

EDR ID Number
EPA ID Number

REGILLUS CONDOMINIUMS (Continued)

S117338858

located on the Alameda County Environmental Health website at:
<http://ehgis.acgov.org/dehpublic/dehpublic.jsp>.

[Click here to access the California GeoTracker records for this facility:](#)

184
South
1/4-1/2
0.431 mi.
2276 ft.

BALCO PROPERTIES
55 4TH ST
OAKLAND, CA 94607

HIST CORTESE
LUST
Alameda County CS

S102424907
N/A

Relative:
Lower

HIST CORTESE:

Region: CORTESE
Facility County Code: 1
Reg By: LTNKA
Reg Id: 01-0146

Actual:
13 ft.

LUST:

Region: STATE
Global Id: T0600100135
Latitude: 37.793648
Longitude: -122.266467
Case Type: LUST Cleanup Site
Status: Completed - Case Closed
Status Date: 02/14/1996
Lead Agency: ALAMEDA COUNTY LOP
Case Worker: Not reported
Local Agency: Not reported
RB Case Number: 01-0146
LOC Case Number: RO0000751
File Location: Stored electronically as an E-file
Potential Media Affect: Other Groundwater (uses other than drinking water)
Potential Contaminants of Concern: Gasoline
Site History: Not reported

[Click here to access the California GeoTracker records for this facility:](#)

Contact:

Global Id: T0600100135
Contact Type: Regional Board Caseworker
Contact Name: Cherie McCaulou
Organization Name: SAN FRANCISCO BAY RWQCB (REGION 2)
Address: 1515 CLAY STREET, SUITE 1400
City: OAKLAND
Email: cmccaulou@waterboards.ca.gov
Phone Number: Not reported

Status History:

Global Id: T0600100135
Status: Completed - Case Closed
Status Date: 02/14/1996

Global Id: T0600100135
Status: Open - Case Begin Date
Status Date: 10/30/1990

Map ID
Direction
Distance
Elevation

MAP FINDINGS

Site

Database(s)

EDR ID Number
EPA ID Number

BALCO PROPERTIES (Continued)

S102424907

Regulatory Activities:

Global Id: T0600100135
Action Type: ENFORCEMENT
Date: 07/20/1995
Action: State Water Board Closure Order

Global Id: T0600100135
Action Type: Other
Date: 10/30/1990
Action: Leak Reported

Global Id: T0600100135
Action Type: REMEDIATION
Date: 09/09/9999
Action: Not reported

LUST REG 2:

Region: 2
Facility Id: 01-0146
Facility Status: Case Closed
Case Number: 3698
How Discovered: Tank Closure
Leak Cause: Structure Failure
Leak Source: Tank
Date Leak Confirmed: Not reported
Oversight Program: LUST
Prelim. Site Assessment Workplan Submitted: Not reported
Preliminary Site Assessment Began: Not reported
Pollution Characterization Began: Not reported
Pollution Remediation Plan Submitted: Not reported
Date Remediation Action Underway: Not reported
Date Post Remedial Action Monitoring Began: Not reported

Alameda County CS:

Status: Case Closed
Record Id: RO0000751
PE: 5602

185
NNW
1/4-1/2
0.440 mi.
2322 ft.

TOOTHMAN DEVELOPMENT
1736 FRANKLIN ST
OAKLAND, CA 94612

HIST CORTESE
LUST
Alameda County CS

S102439162
N/A

Relative:
Lower

HIST CORTESE:

Region: CORTESE
Facility County Code: 1
Reg By: LTNKA
Reg Id: 01-1679

Actual:
34 ft.

LUST:

Region: STATE
Global Id: T0600101552
Latitude: 37.807044
Longitude: -122.267627

Map ID
Direction
Distance
Elevation

MAP FINDINGS

Site

Database(s)

EDR ID Number
EPA ID Number

TOOTHMAN DEVELOPMENT (Continued)

S102439162

Case Type: LUST Cleanup Site
Status: Completed - Case Closed
Status Date: 11/15/1996
Lead Agency: ALAMEDA COUNTY LOP
Case Worker: Not reported
Local Agency: Not reported
RB Case Number: 01-1679
LOC Case Number: RO0001157
File Location: Stored electronically as an E-file
Potential Media Affect: Soil
Potential Contaminants of Concern: Gasoline
Site History: Not reported

[Click here to access the California GeoTracker records for this facility:](#)

Contact:

Global Id: T0600101552
Contact Type: Regional Board Caseworker
Contact Name: Cherie McCaulou
Organization Name: SAN FRANCISCO BAY RWQCB (REGION 2)
Address: 1515 CLAY STREET, SUITE 1400
City: OAKLAND
Email: cmccaulou@waterboards.ca.gov
Phone Number: Not reported

Status History:

Global Id: T0600101552
Status: Open - Case Begin Date
Status Date: 12/20/1989

Global Id: T0600101552
Status: Completed - Case Closed
Status Date: 11/15/1996

Regulatory Activities:

Global Id: T0600101552
Action Type: REMEDIATION
Date: 09/09/9999
Action: Not reported

Global Id: T0600101552
Action Type: Other
Date: 12/20/1989
Action: Leak Reported

LUST REG 2:

Region: 2
Facility Id: 01-1679
Facility Status: Case Closed
Case Number: 3743
How Discovered: Tank Closure
Leak Cause: UNK
Leak Source: Tank
Date Leak Confirmed: 3/10/1992
Oversight Program: LUST

Map ID
Direction
Distance
Elevation

MAP FINDINGS

Site

Database(s)

EDR ID Number
EPA ID Number

TOOTHMAN DEVELOPMENT (Continued)

S102439162

Prelim. Site Assessment Workplan Submitted: Not reported
Preliminary Site Assessment Began: Not reported
Pollution Characterization Began: Not reported
Pollution Remediation Plan Submitted: Not reported
Date Remediation Action Underway: Not reported
Date Post Remedial Action Monitoring Began: Not reported

Alameda County CS:

Status: Case Closed
Record Id: RO0001157
PE: 5602

186
West
1/4-1/2
0.440 mi.
2324 ft.

SHELL
461 8TH ST
OAKLAND, CA 94607

HIST CORTESE
LUST
Alameda County CS

S101293813
N/A

Relative:
Lower

HIST CORTESE:
Region: CORTESE
Facility County Code: 1
Reg By: LTNKA
Reg Id: 01-1368

Actual:
36 ft.

LUST:

Region: STATE
Global Id: T0600101263
Latitude: 37.800347181
Longitude: -122.27415575
Case Type: LUST Cleanup Site
Status: Open - Verification Monitoring
Status Date: 02/27/2012
Lead Agency: ALAMEDA COUNTY LOP
Case Worker: JTW
Local Agency: ALAMEDA COUNTY LOP
RB Case Number: 01-1368
LOC Case Number: RO0000343
File Location: Stored electronically as an E-file
Potential Media Affect: Other Groundwater (uses other than drinking water)
Potential Contaminants of Concern: Gasoline
Site History: A former gasoline service station operated at the site until 1980. The site is currently a parking lot. Separate-phase hydrocarbons (SPH) were reported in a Bay Area Rapid Transit (BART) tunnel under the intersection of 7th Street and Broadway in January 1979. Approximately 2,600 gallons of a gasoline and water mixture was removed from the BART tunnel between October 1979 and April 1980. Groundwater monitoring and extraction wells were installed at the site between 1981 and 1988. On-site and off-site investigations were conducted at the site between 1994 and 2006. A Corrective Action Plan was prepared for the site in February 2008. Remediation by excavation and secondary remediation by in-situ chemical oxidation (ISCO) was approved as an interim remedial action in April 2008. Soil excavation and ISCO piping was installed in June 2008. ISCO injections were conducted at the site between December 2008 and August 2009. Groundwater monitoring is currently underway to assess the effectiveness of excavation and in-situ chemical oxidation. Separate-phase product was observed and removed by bailing and

Map ID
Direction
Distance
Elevation

MAP FINDINGS

Site

Database(s)

EDR ID Number
EPA ID Number

SHELL (Continued)

S101293813

absorbent socks in downgradient monitoring wells from November 2013 through April 2014. ACEH has requested plans to increase the rate of SPH removal.

[Click here to access the California GeoTracker records for this facility:](#)

Contact:

Global Id: T0600101263
Contact Type: Local Agency Caseworker
Contact Name: Jerry Wickham
Organization Name: ALAMEDA COUNTY LOP
Address: 1131 Harbor Bay Parkway
City: Alameda
Email: jerry.wickham@acgov.org
Phone Number: 5105676791

Global Id: T0600101263
Contact Type: Regional Board Caseworker
Contact Name: Cherie McCaulou
Organization Name: SAN FRANCISCO BAY RWQCB (REGION 2)
Address: 1515 CLAY STREET, SUITE 1400
City: OAKLAND
Email: cmccaulou@waterboards.ca.gov
Phone Number: Not reported

Status History:

Global Id: T0600101263
Status: Open - Site Assessment
Status Date: 07/15/1994

Global Id: T0600101263
Status: Open - Case Begin Date
Status Date: 06/15/1981

Global Id: T0600101263
Status: Open - Verification Monitoring
Status Date: 02/27/2012

Global Id: T0600101263
Status: Open - Remediation
Status Date: 04/17/2008

Global Id: T0600101263
Status: Open - Site Assessment
Status Date: 06/15/1981

Regulatory Activities:

Global Id: T0600101263
Action Type: ENFORCEMENT
Date: 09/15/2014
Action: Staff Letter - #20140915

Global Id: T0600101263
Action Type: RESPONSE
Date: 09/22/2010
Action: Interim Remedial Action Report

Map ID
Direction
Distance
Elevation

MAP FINDINGS

Site

Database(s)

EDR ID Number
EPA ID Number

SHELL (Continued)

S101293813

Global Id:	T0600101263
Action Type:	RESPONSE
Date:	08/29/2014
Action:	Interim Remedial Action Plan - Regulator Responded
Global Id:	T0600101263
Action Type:	ENFORCEMENT
Date:	08/08/2011
Action:	Staff Letter - #20110808
Global Id:	T0600101263
Action Type:	ENFORCEMENT
Date:	07/24/2009
Action:	Staff Letter - #20090724
Global Id:	T0600101263
Action Type:	ENFORCEMENT
Date:	03/14/2008
Action:	* NEL - #20080314
Global Id:	T0600101263
Action Type:	ENFORCEMENT
Date:	01/23/2013
Action:	Meeting - #2013-01-23
Global Id:	T0600101263
Action Type:	ENFORCEMENT
Date:	04/28/2014
Action:	Staff Letter - #20140428
Global Id:	T0600101263
Action Type:	RESPONSE
Date:	07/07/2014
Action:	Monitoring Report - Semi-Annually - Regulator Responded
Global Id:	T0600101263
Action Type:	RESPONSE
Date:	01/07/2015
Action:	Monitoring Report - Semi-Annually
Global Id:	T0600101263
Action Type:	RESPONSE
Date:	07/12/2011
Action:	Soil and Water Investigation Workplan
Global Id:	T0600101263
Action Type:	RESPONSE
Date:	04/15/2011
Action:	Monitoring Report - Other
Global Id:	T0600101263
Action Type:	RESPONSE
Date:	04/30/2008
Action:	Corrective Action Plan / Remedial Action Plan
Global Id:	T0600101263
Action Type:	REMEDIATION

Map ID
Direction
Distance
Elevation

MAP FINDINGS

Site

Database(s)

EDR ID Number
EPA ID Number

SHELL (Continued)

S101293813

Date: 12/05/2008
Action: In Situ Physical/Chemical Treatment (other than SVE)

Global Id: T0600101263
Action Type: REMEDIATION
Date: 05/13/1993
Action: Free Product Removal

Global Id: T0600101263
Action Type: Other
Date: 04/16/1987
Action: Leak Reported

Global Id: T0600101263
Action Type: ENFORCEMENT
Date: 06/10/2008
Action: * NEL - #20080610

Global Id: T0600101263
Action Type: ENFORCEMENT
Date: 07/25/2008
Action: Technical Correspondence / Assistance / Other - #20080725

Global Id: T0600101263
Action Type: ENFORCEMENT
Date: 09/18/2013
Action: Meeting - #20130918

Global Id: T0600101263
Action Type: ENFORCEMENT
Date: 02/27/2012
Action: Staff Letter - #20120227

Global Id: T0600101263
Action Type: RESPONSE
Date: 12/15/2009
Action: Interim Remedial Action Report

Global Id: T0600101263
Action Type: RESPONSE
Date: 07/15/2008
Action: Soil and Water Investigation Workplan

Global Id: T0600101263
Action Type: ENFORCEMENT
Date: 02/09/2010
Action: Staff Letter - #20100209

Global Id: T0600101263
Action Type: RESPONSE
Date: 01/27/2012
Action: Site Assessment Report

Global Id: T0600101263
Action Type: ENFORCEMENT
Date: 04/24/2008
Action: * NEL - #20080424

Map ID
Direction
Distance
Elevation

MAP FINDINGS

Site

Database(s)

EDR ID Number
EPA ID Number

SHELL (Continued)

S101293813

Global Id:	T0600101263
Action Type:	ENFORCEMENT
Date:	02/20/2009
Action:	Staff Letter - #20090220
Global Id:	T0600101263
Action Type:	ENFORCEMENT
Date:	08/14/2009
Action:	Staff Letter - #20090814
Global Id:	T0600101263
Action Type:	ENFORCEMENT
Date:	05/03/2010
Action:	Staff Letter - #20100503
Global Id:	T0600101263
Action Type:	RESPONSE
Date:	06/30/2013
Action:	Monitoring Report - Semi-Annually
Global Id:	T0600101263
Action Type:	RESPONSE
Date:	06/30/2012
Action:	Monitoring Report - Semi-Annually
Global Id:	T0600101263
Action Type:	ENFORCEMENT
Date:	11/24/2008
Action:	Technical Correspondence / Assistance / Other - #20081124
Global Id:	T0600101263
Action Type:	ENFORCEMENT
Date:	05/02/2011
Action:	Staff Letter - #20110502
Global Id:	T0600101263
Action Type:	ENFORCEMENT
Date:	07/09/2014
Action:	Staff Letter - #20140709
Global Id:	T0600101263
Action Type:	RESPONSE
Date:	03/30/2010
Action:	Sensitive Receptor Survey Report

LUST REG 2:

Region:	2
Facility Id:	01-1368
Facility Status:	Pollution Characterization
Case Number:	4254
How Discovered:	Tank Closure
Leak Cause:	Structure Failure
Leak Source:	Tank
Date Leak Confirmed:	Not reported
Oversight Program:	LUST
Prelim. Site Assessment Workplan Submitted:	Not reported

Map ID
Direction
Distance
Elevation

MAP FINDINGS

Site

Database(s)

EDR ID Number
EPA ID Number

SHELL (Continued)

S101293813

Preliminary Site Assessment Began: 1/31/1979
Pollution Characterization Began: 10/31/1988
Pollution Remediation Plan Submitted: Not reported
Date Remediation Action Underway: Not reported
Date Post Remedial Action Monitoring Began: Not reported

Alameda County CS:

Status: Leak Confirmation
Record Id: RO0000343
PE: 5602

Status: Preliminary Site Assessment Workplan Submitted
Record Id: RO0000343
PE: 5602

Status: Preliminary Site Assessment Underway
Record Id: RO0000343
PE: 5602

Status: Pollution Characterization
Record Id: RO0000343
PE: 5602

Status: Remedial Action Underway
Record Id: RO0000343
PE: 5602

AU187
SW
1/4-1/2
0.441 mi.
2328 ft.

**P. E. O'HAIR & CO.
309 FOURTH STREET
OAKLAND, CA 92626**

**Notify 65 S100179449
N/A**

Site 1 of 2 in cluster AU

**Relative:
Lower**

Notify 65:
Date Reported: Not reported
Staff Initials: Not reported
Board File Number: Not reported
Facility Type: Not reported
Discharge Date: Not reported
Incident Description: 92626

**Actual:
22 ft.**

AU188
SW
1/4-1/2
0.441 mi.
2328 ft.

**PE OHARE COMPANY
309 4TH ST
OAKLAND, CA 94607**

**HIST CORTESE S104164401
LUST N/A
Alameda County CS**

Site 2 of 2 in cluster AU

**Relative:
Lower**

HIST CORTESE:
Region: CORTESE
Facility County Code: 1
Reg By: LTNKA
Reg Id: 01-1144

**Actual:
22 ft.**

LUST:
Region: STATE

Map ID
Direction
Distance
Elevation

MAP FINDINGS

Site

Database(s)

EDR ID Number
EPA ID Number

PE OHARE COMPANY (Continued)

S104164401

Global Id: T0600101054
Latitude: 37.796049
Longitude: -122.2719755
Case Type: LUST Cleanup Site
Status: Completed - Case Closed
Status Date: 09/12/1996
Lead Agency: ALAMEDA COUNTY LOP
Case Worker: Not reported
Local Agency: Not reported
RB Case Number: 01-1144
LOC Case Number: RO0001134
File Location: Stored electronically as an E-file
Potential Media Affect: Other Groundwater (uses other than drinking water)
Potential Contaminants of Concern: Gasoline
Site History: Not reported

[Click here to access the California GeoTracker records for this facility:](#)

Contact:

Global Id: T0600101054
Contact Type: Regional Board Caseworker
Contact Name: Cherie McCaulou
Organization Name: SAN FRANCISCO BAY RWQCB (REGION 2)
Address: 1515 CLAY STREET, SUITE 1400
City: OAKLAND
Email: cmccaulou@waterboards.ca.gov
Phone Number: Not reported

Status History:

Global Id: T0600101054
Status: Completed - Case Closed
Status Date: 09/12/1996

Global Id: T0600101054
Status: Open - Case Begin Date
Status Date: 08/25/1988

Regulatory Activities:

Global Id: T0600101054
Action Type: Other
Date: 08/25/1988
Action: Leak Reported

Global Id: T0600101054
Action Type: REMEDIATION
Date: 09/09/9999
Action: Excavation

LUST REG 2:

Region: 2
Facility Id: 01-1144
Facility Status: Case Closed
Case Number: 3697
How Discovered: Tank Closure
Leak Cause: Structure Failure

Map ID
Direction
Distance
Elevation

MAP FINDINGS

Site

Database(s)

EDR ID Number
EPA ID Number

PE OHARE COMPANY (Continued)

S104164401

Leak Source: Tank
Date Leak Confirmed: Not reported
Oversight Program: LUST
Prelim. Site Assessment Workplan Submitted: 11/23/1992
Preliminary Site Assessment Began: Not reported
Pollution Characterization Began: Not reported
Pollution Remediation Plan Submitted: Not reported
Date Remediation Action Underway: Not reported
Date Post Remedial Action Monitoring Began: Not reported

Alameda County CS:

Status: Case Closed
Record Id: RO0001134
PE: 5602

189
West
1/4-1/2
0.444 mi.
2342 ft.

HOWARD JOHNSON EXPRESS INN
423 7TH
OAKLAND, CA 94607

SLIC
Alameda County CS

S107138706
N/A

Relative:
Lower

SLIC:

Actual:
31 ft.

Region: STATE
Facility Status: Completed - Case Closed
Status Date: 12/04/2006
Global Id: SL0600167382
Lead Agency: ALAMEDA COUNTY LOP
Lead Agency Case Number: RO0002872
Latitude: 37.79943
Longitude: -122.27398
Case Type: Cleanup Program Site
Case Worker: Not reported
Local Agency: Not reported
RB Case Number: NA
File Location: Stored electronically as an E-file
Potential Media Affected: Other Groundwater (uses other than drinking water)
Potential Contaminants of Concern: Not reported
Site History: Not reported

[Click here to access the California GeoTracker records for this facility:](#)

Alameda County CS:

Status: Leak Confirmation
Record Id: RO0002872
PE: 5502

Status: Case Closed
Record Id: RO0002872
PE: 5502

Map ID
Direction
Distance
Elevation

MAP FINDINGS

EDR ID Number
EPA ID Number

AV190
North
1/4-1/2
0.455 mi.
2404 ft.

BUTTNER PROPERTY
1900 WEBSTER ST
OAKLAND, CA 94612

Site 1 of 3 in cluster AV

LUST **S112186515**
N/A

Relative:
Lower

LUST:

Actual:
29 ft.

Region: STATE
Global Id: T10000004348
Latitude: 37.8070073
Longitude: -122.2664031
Case Type: LUST Cleanup Site
Status: Open - Site Assessment
Status Date: 09/20/2012
Lead Agency: ALAMEDA COUNTY LOP
Case Worker: KLD
Local Agency: ALAMEDA COUNTY LOP
RB Case Number: Not reported
LOC Case Number: RO0003100
File Location: Stored electronically as an E-file
Potential Media Affect: Other Groundwater (uses other than drinking water), Soil, Soil Vapor
Potential Contaminants of Concern: Diesel, Gasoline
Site History:
The Site is currently occupied by the Lake Merritt Dental and Ikon Office Solutions located on the northeast corner of Webster Street and 19th Street in Oakland, Alameda County, California. The property totals approximately 0.138 acre and the building is constructed slab-on grade with no evidence of a basement or other sub-grade areas. The Site is located in a commercial area along Webster Street in central Oakland and is approximately 0.17-mile west of Lake Merritt. To the north of the Site is a Physical Therapy Innovations company and to the east of the property is an open parking lot that separates the Site from Copymat Oakland. On May 2, 2011 AEI conducted a Phase I Environmental Site Assessment and according to their review the Site was historically occupied by a gasoline service station from approximately 1940 to 1966. The former gasoline service station was demolished and cleared in 1966, but no records were on file with the Oakland Building Department, Alameda County Environmental Health Services Department or Oakland Fire Department regarding removal of the underground storage tanks (USTs). Additionally, no documentation was found whether soil samples were collected and analyzed for presence of petroleum hydrocarbon contamination following the demolition of the station. On July 20, 2011, AEI advanced three soil borings (SB-1 through SB-3) and collected five soil and three groundwater samples from all three locations. Total Petroleum Hydrocarbons as Gasoline (TPH-g) in soil was reported in samples SB-3-16 and SB-3-20 at concentrations of 8.3 milligrams per kilograms (mg/kg) and 42 mg/kg, respectively. Total Petroleum Hydrocarbons as Diesel (TPH-d) in soil was reported in SB-2-16, SB-3-16, SB-3-20 at concentrations of 7.7 mg/kg, 6.5 mg/kg and 8.7 mg/kg, respectively. Total Petroleum Hydrocarbons as Motor Oil (TPH-mo) in soil was reported above laboratory reporting limit in SB-2-16 at a concentration of 25 mg/kg. TPH-g and TPH-d in groundwater samples were reported at 59,000 micrograms per liter (ug/L) and 200,000 8g/L respectively in SB-3. On August 22, 2012, SCHUTZE & Associates, Inc. (SCHUTZE) performed a Limited Phase II Subsurface Investigation by advancing two soil borings to 16.5 and 18 ft bgs in the interior of the south tenant space. TPH-g was detected in groundwater samples B1-18-W and B2-16.5-W at respective concentrations of 400 and 6,000 8g/L. TPH-d was detected in groundwater samples B1-18-W and

Map ID
Direction
Distance
Elevation

MAP FINDINGS

Site

Database(s)

EDR ID Number
EPA ID Number

BUTTNER PROPERTY (Continued)

S112186515

B-2-16.5-W at respective concentrations of 1,100 and 3,800 ug/L. Ethylbenzene and Xylenes were detected in the groundwater sample from B2-16.5-W at concentrations of 210 and 680 ug/L, respectively. Benzene, toluene and MTBE were not detected in soil and groundwater samples. The results from this Limited Phase II Subsurface Investigation can be found in Appendix B. ACEH has approved a workplan for vapor intrusion assessment and groundwater investigation. Not reported

[Click here to access the California GeoTracker records for this facility:](#)

Contact:

Global Id:	T10000004348
Contact Type:	Local Agency Caseworker
Contact Name:	KAREL DETTERMAN
Organization Name:	ALAMEDA COUNTY LOP
Address:	1131 Harbor Bay Parkway
City:	ALAMEDA
Email:	karel.detterman@acgov.org
Phone Number:	5105676708
Global Id:	T10000004348
Contact Type:	Regional Board Caseworker
Contact Name:	Cherie McCaulou
Organization Name:	SAN FRANCISCO BAY RWQCB (REGION 2)
Address:	1515 CLAY STREET, SUITE 1400
City:	OAKLAND
Email:	cmccaulou@waterboards.ca.gov
Phone Number:	Not reported

Status History:

Global Id:	T10000004348
Status:	Open - Case Begin Date
Status Date:	08/08/2011
Global Id:	T10000004348
Status:	Open - Site Assessment
Status Date:	09/20/2012

Regulatory Activities:

Global Id:	T10000004348
Action Type:	ENFORCEMENT
Date:	08/29/2014
Action:	Staff Letter - #20140829
Global Id:	T10000004348
Action Type:	RESPONSE
Date:	04/08/2014
Action:	Site Investigation Workplan - Regulator Responded
Global Id:	T10000004348
Action Type:	RESPONSE
Date:	10/31/2014
Action:	Conceptual Site Model
Global Id:	T10000004348
Action Type:	ENFORCEMENT

Map ID
Direction
Distance
Elevation

MAP FINDINGS

Site

Database(s)

EDR ID Number
EPA ID Number

BUTTNER PROPERTY (Continued)

S112186515

Date: 06/12/2014
Action: Staff Letter - #20140612

Global Id: T10000004348
Action Type: ENFORCEMENT
Date: 06/06/2014
Action: Staff Letter - #20140606

Global Id: T10000004348
Action Type: Other
Date: 08/09/2012
Action: Leak Reported

Global Id: T10000004348
Action Type: ENFORCEMENT
Date: 10/09/2013
Action: Notice of Responsibility - #20131009

Global Id: T10000004348
Action Type: Other
Date: 08/08/2011
Action: Leak Discovery

AV191
North
1/4-1/2
0.455 mi.
2404 ft.

BUTTNER PROPERTY
1900 WEBSTER ST
OAKLAND, CA 94612

Alameda County CS

S112186432
N/A

Site 2 of 3 in cluster AV

Relative:
Lower

Alameda County CS:

Status: Leak Confirmation
Record Id: RO0003100
PE: 5602

Actual:
29 ft.

Status: Pollution Characterization
Record Id: RO0003100
PE: 5602

192
SSW
1/4-1/2
0.460 mi.
2428 ft.

EAST BAY TIRE COMPANY
225 3RD ST
OAKLAND, CA 94607

Alameda County CS

LUST

S104162440
N/A

Relative:
Lower

LUST:

Region: STATE
Global Id: T0600102045
Latitude: 37.7946275
Longitude: -122.2705706
Case Type: LUST Cleanup Site
Status: Completed - Case Closed
Status Date: 05/30/1997
Lead Agency: ALAMEDA COUNTY LOP
Case Worker: Not reported
Local Agency: Not reported

Actual:
15 ft.

Map ID
Direction
Distance
Elevation

MAP FINDINGS

Site

Database(s)

EDR ID Number
EPA ID Number

EAST BAY TIRE COMPANY (Continued)

S104162440

RB Case Number: 01-2227
LOC Case Number: RO0000743
File Location: Stored electronically as an E-file
Potential Media Affect: Other Groundwater (uses other than drinking water)
Potential Contaminants of Concern: Gasoline
Site History: Not reported

[Click here to access the California GeoTracker records for this facility:](#)

Contact:

Global Id: T0600102045
Contact Type: Regional Board Caseworker
Contact Name: Cherie McCaulou
Organization Name: SAN FRANCISCO BAY RWQCB (REGION 2)
Address: 1515 CLAY STREET, SUITE 1400
City: OAKLAND
Email: cmccaulou@waterboards.ca.gov
Phone Number: Not reported

Status History:

Global Id: T0600102045
Status: Open - Case Begin Date
Status Date: 03/25/1987

Global Id: T0600102045
Status: Completed - Case Closed
Status Date: 05/30/1997

Regulatory Activities:

Global Id: T0600102045
Action Type: REMEDIATION
Date: 09/09/9999
Action: Excavation

Global Id: T0600102045
Action Type: Other
Date: 03/25/1987
Action: Leak Reported

LUST REG 2:

Region: 2
Facility Id: 01-2227
Facility Status: Case Closed
Case Number: 6244
How Discovered: Tank Closure
Leak Cause: UNK
Leak Source: UNK
Date Leak Confirmed: 6/5/1995
Oversight Program: LUST
Prelim. Site Assessment Workplan Submitted: Not reported
Preliminary Site Assessment Began: Not reported
Pollution Characterization Began: Not reported
Pollution Remediation Plan Submitted: Not reported
Date Remediation Action Underway: Not reported
Date Post Remedial Action Monitoring Began: Not reported

Map ID
Direction
Distance
Elevation

MAP FINDINGS

Site

Database(s)

EDR ID Number
EPA ID Number

EAST BAY TIRE COMPANY (Continued)

S104162440

Alameda County CS:

Status: Case Closed
Record Id: RO0000743
PE: 5602

193
NNE
1/4-1/2
0.467 mi.
2466 ft.

KAISER CENTER
300 LAKESIDE DR
OAKLAND, CA 94612

HIST CORTESE
LUST
Alameda County CS
HIST UST
SWEEPS UST

1000380332
N/A

Relative:
Lower

HIST CORTESE:

Region: CORTESE
Facility County Code: 1
Reg By: LTNKA
Reg Id: 01-0840

Actual:
11 ft.

LUST:

Region: STATE
Global Id: T0600100774
Latitude: 37.808546
Longitude: -122.26375
Case Type: LUST Cleanup Site
Status: Completed - Case Closed
Status Date: 10/29/1993
Lead Agency: ALAMEDA COUNTY LOP
Case Worker: Not reported
Local Agency: Not reported
RB Case Number: 01-0840
LOC Case Number: RO0000911
File Location: Stored electronically as an E-file
Potential Media Affect: Other Groundwater (uses other than drinking water)
Potential Contaminants of Concern: Gasoline
Site History: Not reported

[Click here to access the California GeoTracker records for this facility:](#)

Contact:

Global Id: T0600100774
Contact Type: Regional Board Caseworker
Contact Name: Cherie McCaulou
Organization Name: SAN FRANCISCO BAY RWQCB (REGION 2)
Address: 1515 CLAY STREET, SUITE 1400
City: OAKLAND
Email: cmccaulou@waterboards.ca.gov
Phone Number: Not reported

Status History:

Global Id: T0600100774
Status: Completed - Case Closed
Status Date: 10/29/1993

Global Id: T0600100774
Status: Open - Case Begin Date
Status Date: 02/06/1991

Map ID
Direction
Distance
Elevation

MAP FINDINGS

Site

Database(s)

EDR ID Number
EPA ID Number

KAISER CENTER (Continued)

1000380332

Regulatory Activities:

Global Id: T0600100774
Action Type: RESPONSE
Date: 01/31/2000
Action: Monitoring Report - Semi-Annually

Global Id: T0600100774
Action Type: REMEDIATION
Date: 09/09/9999
Action: Not reported

Global Id: T0600100774
Action Type: Other
Date: 02/06/1991
Action: Leak Reported

LUST REG 2:

Region: 2
Facility Id: 01-0840
Facility Status: Case Closed
Case Number: 4011
How Discovered: Tank Closure
Leak Cause: Overfill
Leak Source: Piping
Date Leak Confirmed: 11/24/1992
Oversight Program: LUST
Prelim. Site Assessment Workplan Submitted: Not reported
Preliminary Site Assessment Began: 10/29/1990
Pollution Characterization Began: Not reported
Pollution Remediation Plan Submitted: Not reported
Date Remediation Action Underway: Not reported
Date Post Remedial Action Monitoring Began: Not reported

Alameda County CS:

Status: Case Closed
Record Id: RO0000911
PE: 5602

HIST UST:

Region: STATE
Facility ID: 00000020218
Facility Type: Other
Other Type: OFFICE BUILDING
Contact Name: TERRY ANDERSON, SUPERVISOR
Telephone: 4152716182
Owner Name: KAISER CENTER, INC.
Owner Address: ONE KAISER PLAZA
Owner City,St,Zip: OAKLAND, CA 94643
Total Tanks: 0001

Tank Num: 001
Container Num: 6
Year Installed: 1959
Tank Capacity: 00006000

Map ID
Direction
Distance
Elevation

MAP FINDINGS

Site

Database(s)

EDR ID Number
EPA ID Number

KAISER CENTER (Continued)

1000380332

Tank Used for: PRODUCT
Type of Fuel: DIESEL
Container Construction Thickness: Not reported
Leak Detection: Visual, Stock Inventor

SWEEPS UST:

Status: Active
Comp Number: 4631
Number: 1
Board Of Equalization: 44-000068
Referral Date: 06-04-91
Action Date: 04-15-93
Created Date: 02-29-88
Owner Tank Id: 1
SWRCB Tank Id: 01-000-004631-000001
Tank Status: A
Capacity: 3000
Active Date: 07-01-85
Tank Use: UNKNOWN
STG: P
Content: Not reported
Number Of Tanks: 5

Status: Active
Comp Number: 4631
Number: 1
Board Of Equalization: 44-000068
Referral Date: 06-04-91
Action Date: 04-15-93
Created Date: 02-29-88
Owner Tank Id: #2
SWRCB Tank Id: 01-000-004631-000002
Tank Status: A
Capacity: 5000
Active Date: 07-01-85
Tank Use: UNKNOWN
STG: P
Content: Not reported
Number Of Tanks: Not reported

Status: Active
Comp Number: 4631
Number: 1
Board Of Equalization: 44-000068
Referral Date: 06-04-91
Action Date: 04-15-93
Created Date: 02-29-88
Owner Tank Id: #3
SWRCB Tank Id: 01-000-004631-000003
Tank Status: A
Capacity: 5000
Active Date: 07-01-85
Tank Use: UNKNOWN
STG: P
Content: Not reported
Number Of Tanks: Not reported

Map ID
Direction
Distance
Elevation

MAP FINDINGS

Site

Database(s)

EDR ID Number
EPA ID Number

KAISER CENTER (Continued)

1000380332

Status: Active
Comp Number: 4631
Number: 1
Board Of Equalization: 44-000068
Referral Date: 06-04-91
Action Date: 04-15-93
Created Date: 02-29-88
Owner Tank Id: #4
SWRCB Tank Id: 01-000-004631-000004
Tank Status: A
Capacity: 3000
Active Date: 07-01-85
Tank Use: UNKNOWN
STG: P
Content: Not reported
Number Of Tanks: Not reported

Status: Active
Comp Number: 4631
Number: 1
Board Of Equalization: 44-000068
Referral Date: 06-04-91
Action Date: 04-15-93
Created Date: 02-29-88
Owner Tank Id: Not reported
SWRCB Tank Id: 01-000-004631-000005
Tank Status: A
Capacity: 5000
Active Date: 06-04-91
Tank Use: M.V. FUEL
STG: P
Content: DIESEL
Number Of Tanks: Not reported

AV194
North
1/4-1/2
0.474 mi.
2501 ft.

PG&E REGIONAL HEADQUARTERS
1919 WEBSTER ST
OAKLAND, CA 94612
Site 3 of 3 in cluster AV

HIST CORTESE **S101580109**
CA FID UST **N/A**
SWEEPS UST

Relative:
Lower

HIST CORTESE:
Region: CORTESE
Facility County Code: 1
Reg By: LTNKA
Reg Id: 01-1168

Actual:
28 ft.

CA FID UST:
Facility ID: 01001284
Regulated By: UTNKA
Regulated ID: 00024785
Cortese Code: Not reported
SIC Code: Not reported
Facility Phone: 4158742422
Mail To: Not reported
Mailing Address: 1919 WEBSTER ST
Mailing Address 2: Not reported
Mailing City,St,Zip: OAKLAND 94612

Map ID
Direction
Distance
Elevation

MAP FINDINGS

Site

Database(s)

EDR ID Number
EPA ID Number

PG&E REGIONAL HEADQUARTERS (Continued)

S101580109

Contact: Not reported
Contact Phone: Not reported
DUNs Number: Not reported
NPDES Number: Not reported
EPA ID: Not reported
Comments: Not reported
Status: Active

SWEEPS UST:

Status: Active
Comp Number: 24785
Number: 1
Board Of Equalization: 44-000301
Referral Date: 03-04-91
Action Date: 03-04-91
Created Date: 02-29-88
Owner Tank Id: 01009
SWRCB Tank Id: 01-000-024785-000001
Tank Status: A
Capacity: 6000
Active Date: 03-04-91
Tank Use: M.V. FUEL
STG: P
Content: REG UNLEADED
Number Of Tanks: 1

AW195
South
1/4-1/2
0.477 mi.
2519 ft.
POST TOOL
400 OAK ST
OAKLAND, CA 94607
Site 1 of 2 in cluster AW

LUST
Alameda County CS
S102435424
N/A

Relative:
Lower

LUST:

Actual:
12 ft.

Region: STATE
Global Id: T0600101649
Latitude: 37.793854
Longitude: -122.266954
Case Type: LUST Cleanup Site
Status: Completed - Case Closed
Status Date: 01/05/1994
Lead Agency: ALAMEDA COUNTY LOP
Case Worker: Not reported
Local Agency: Not reported
RB Case Number: 01-1781
LOC Case Number: RO0001144
File Location: Stored electronically as an E-file
Potential Media Affect: Other Groundwater (uses other than drinking water)
Potential Contaminants of Concern: Diesel
Site History: Not reported

Click here to access the California GeoTracker records for this facility:

Contact:

Global Id: T0600101649
Contact Type: Regional Board Caseworker
Contact Name: Cherie McCaulou
Organization Name: SAN FRANCISCO BAY RWQCB (REGION 2)
Address: 1515 CLAY STREET, SUITE 1400

Map ID
Direction
Distance
Elevation

MAP FINDINGS

Site

Database(s)

EDR ID Number
EPA ID Number

POST TOOL (Continued)

S102435424

City: OAKLAND
Email: cmccaulou@waterboards.ca.gov
Phone Number: Not reported

Status History:
Global Id: T0600101649
Status: Completed - Case Closed
Status Date: 01/05/1994

Global Id: T0600101649
Status: Open - Case Begin Date
Status Date: 05/10/1991

Regulatory Activities:
Global Id: T0600101649
Action Type: REMEDIATION
Date: 09/09/9999
Action: Excavation

Global Id: T0600101649
Action Type: Other
Date: 05/10/1991
Action: Leak Reported

LUST REG 2:
Region: 2
Facility Id: 01-1781
Facility Status: Case Closed
Case Number: 3720
How Discovered: Tank Closure
Leak Cause: UNK
Leak Source: UNK
Date Leak Confirmed: 2/10/1993
Oversight Program: LUST
Prelim. Site Assessment Workplan Submitted: 7/13/1993
Preliminary Site Assessment Began: Not reported
Pollution Characterization Began: Not reported
Pollution Remediation Plan Submitted: Not reported
Date Remediation Action Underway: Not reported
Date Post Remedial Action Monitoring Began: Not reported

Alameda County CS:
Status: Case Closed
Record Id: RO0001144
PE: 5602

Map ID
Direction
Distance
Elevation

MAP FINDINGS

EDR ID Number
EPA ID Number

196
SW
1/4-1/2
0.480 mi.
2534 ft.

CITY AUTO REPAIR
330 WEBSTER
OAKLAND, CA

HIST CORTESE

S103653223
N/A

Relative:
Lower

HIST CORTESE:

Region: CORTESE
Facility County Code: 1
Reg By: LTNKA
Reg Id: 01-0421

Actual:
21 ft.

AW197
South
1/4-1/2
0.482 mi.
2545 ft.

PENN PARTNERS
333 OAK ST
OAKLAND, CA 94607
Site 2 of 2 in cluster AW

LUST

S101306651
N/A

Relative:
Lower

LUST:

Region: STATE
Global Id: T0600101060
Latitude: 37.7940179
Longitude: -122.2673055
Case Type: LUST Cleanup Site
Status: Completed - Case Closed
Status Date: 06/24/1993
Lead Agency: SAN FRANCISCO BAY RWQCB (REGION 2)
Case Worker: CCM
Local Agency: Not reported
RB Case Number: 01-1151
LOC Case Number: 01-1151
File Location: Not reported
Potential Media Affect: Soil
Potential Contaminants of Concern: Diesel
Site History: Not reported

Actual:
12 ft.

[Click here to access the California GeoTracker records for this facility:](#)

Contact:

Global Id: T0600101060
Contact Type: Regional Board Caseworker
Contact Name: Cherie McCaulou
Organization Name: SAN FRANCISCO BAY RWQCB (REGION 2)
Address: 1515 CLAY STREET, SUITE 1400
City: OAKLAND
Email: cmccaulou@waterboards.ca.gov
Phone Number: Not reported

Status History:

Global Id: T0600101060
Status: Open - Case Begin Date
Status Date: 08/26/1991

Global Id: T0600101060
Status: Completed - Case Closed
Status Date: 06/24/1993

Regulatory Activities:

Global Id: T0600101060

Map ID
Direction
Distance
Elevation

MAP FINDINGS

Site

Database(s)

EDR ID Number
EPA ID Number

PENN PARTNERS (Continued)

S101306651

Action Type: Other
Date: 08/26/1991
Action: Leak Discovery

Global Id: T0600101060
Action Type: Other
Date: 08/26/1991
Action: Leak Reported

Global Id: T0600101060
Action Type: Other
Date: 08/26/1991
Action: Leak Stopped

LUST REG 2:

Region: 2
Facility Id: 01-1151
Facility Status: Case Closed
Case Number: 01-1151
How Discovered: Tank Closure
Leak Cause: Structure Failure
Leak Source: Tank
Date Leak Confirmed: Not reported
Oversight Program: LUST
Prelim. Site Assessment Workplan Submitted: Not reported
Preliminary Site Assessment Began: Not reported
Pollution Characterization Began: Not reported
Pollution Remediation Plan Submitted: Not reported
Date Remediation Action Underway: Not reported
Date Post Remedial Action Monitoring Began: Not reported

**AX198
NW
1/4-1/2
0.484 mi.
2557 ft.**

**FIVE CITY CENTER
1300 CLAY ST
OAKLAND, CA 94612
Site 1 of 2 in cluster AX**

**HIST CORTESE
LUST
S100226722
N/A**

**Relative:
Higher**

HIST CORTESE:
Region: CORTESE
Facility County Code: 1
Reg By: LTNKA
Reg Id: 01-0642

**Actual:
43 ft.**

LUST:

Region: STATE
Global Id: T0600100592
Latitude: 37.804715
Longitude: -122.273819
Case Type: LUST Cleanup Site
Status: Completed - Case Closed
Status Date: 06/16/1998
Lead Agency: SAN FRANCISCO BAY RWQCB (REGION 2)
Case Worker: CCM
Local Agency: Not reported
RB Case Number: 01-0642
LOC Case Number: Not reported

Map ID
Direction
Distance
Elevation

MAP FINDINGS

Site

Database(s)

EDR ID Number
EPA ID Number

FIVE CITY CENTER (Continued)

S100226722

File Location: Local Agency
Potential Media Affect: Other Groundwater (uses other than drinking water)
Potential Contaminants of Concern: Gasoline
Site History: Not reported

[Click here to access the California GeoTracker records for this facility:](#)

Contact:

Global Id: T0600100592
Contact Type: Regional Board Caseworker
Contact Name: Cherie McCaulou
Organization Name: SAN FRANCISCO BAY RWQCB (REGION 2)
Address: 1515 CLAY STREET, SUITE 1400
City: OAKLAND
Email: cmccaulou@waterboards.ca.gov
Phone Number: Not reported

Status History:

Global Id: T0600100592
Status: Open - Case Begin Date
Status Date: 12/08/1988

Global Id: T0600100592
Status: Completed - Case Closed
Status Date: 06/16/1998

Regulatory Activities:

Global Id: T0600100592
Action Type: RESPONSE
Date: 07/05/1988
Action: Correspondence

Global Id: T0600100592
Action Type: RESPONSE
Date: 06/29/1988
Action: Correspondence

Global Id: T0600100592
Action Type: Other
Date: 12/08/1988
Action: Leak Discovery

Global Id: T0600100592
Action Type: Other
Date: 12/08/1988
Action: Leak Reported

Global Id: T0600100592
Action Type: Other
Date: 12/08/1988
Action: Leak Stopped

Global Id: T0600100592
Action Type: RESPONSE
Date: 07/08/1988
Action: Correspondence

Map ID
Direction
Distance
Elevation

MAP FINDINGS

Site

Database(s)

EDR ID Number
EPA ID Number

FIVE CITY CENTER (Continued)

S100226722

LUST REG 2:

Region: 2
Facility Id: 01-0642
Facility Status: Case Closed
Case Number: 01-0642
How Discovered: Tank Closure
Leak Cause: Structure Failure
Leak Source: Tank
Date Leak Confirmed: Not reported
Oversight Program: LUST
Prelim. Site Assessment Workplan Submitted: Not reported
Preliminary Site Assessment Began: Not reported
Pollution Characterization Began: Not reported
Pollution Remediation Plan Submitted: Not reported
Date Remediation Action Underway: Not reported
Date Post Remedial Action Monitoring Began: Not reported

AX199
NW
1/4-1/2
0.486 mi.
2564 ft.
SHELL
510 14TH
OAKLAND, CA 94606
Site 2 of 2 in cluster AX

HIST CORTESE **S110060320**
N/A

Relative: HIST CORTESE:
Higher Region: CORTESE
Facility County Code: 1
Actual: Reg By: LTNKA
42 ft. Reg Id: 01-1371

200
WNW
1/4-1/2
0.499 mi.
2636 ft.
REDEVELOPMENT OF OAKLAND
901 WASHINGTON ST
OAKLAND, CA 94607

SLIC **S108246055**
Alameda County CS **N/A**

Relative: SLIC:
Higher Region: STATE
Facility Status: **Completed - Case Closed**
Actual: Status Date: 11/04/1997
39 ft. Global Id: T06019782021
Lead Agency: ALAMEDA COUNTY LOP
Lead Agency Case Number: RO0002713
Latitude: 37.801413
Longitude: -122.274587
Case Type: Cleanup Program Site
Case Worker: Not reported
Local Agency: Not reported
RB Case Number: NA
File Location: Stored electronically as an E-file
Potential Media Affected: Soil
Potential Contaminants of Concern: Not reported
Site History: Not reported

[Click here to access the California GeoTracker records for this facility:](#)

Map ID
Direction
Distance
Elevation

MAP FINDINGS

Site

Database(s)

EDR ID Number
EPA ID Number

REDEVELOPMENT OF OAKLAND (Continued)

S108246055

Alameda County CS:

Status: Case Closed
Record Id: RO0002713
PE: 5502

201
NW
1/2-1
0.517 mi.
2728 ft.

**OAKLAND CITY HALL
#1 CITY HALL PLAZA
OAKLAND, CA 94612**

**RCRA-SQG
HIST CORTESE
LUST
Alameda County CS
Notify 65**

**1000277317
CAD980892004**

**Relative:
Higher**

RCRA-SQG:

**Actual:
41 ft.**

Date form received by agency: 09/01/1996
Facility name: OAKLAND CITY HALL
Facility address: #1 CITY HALL PLAZA
OAKLAND, CA 94612
EPA ID: CAD980892004
Contact: Not reported
Contact address: Not reported
Contact country: Not reported
Contact telephone: Not reported
Contact email: Not reported
EPA Region: 09
Classification: Small Small Quantity Generator
Description: Handler: generates more than 100 and less than 1000 kg of hazardous waste during any calendar month and accumulates less than 6000 kg of hazardous waste at any time; or generates 100 kg or less of hazardous waste during any calendar month, and accumulates more than 1000 kg of hazardous waste at any time

Owner/Operator Summary:

Owner/operator name: NOT REQUIRED
Owner/operator address: NOT REQUIRED
NOT REQUIRED, ME 99999
Owner/operator country: Not reported
Owner/operator telephone: (415) 555-1212
Legal status: County
Owner/Operator Type: Operator
Owner/Op start date: Not reported
Owner/Op end date: Not reported

Owner/operator name: CITY OF OAKLAND
Owner/operator address: NOT REQUIRED
NOT REQUIRED, ME 99999
Owner/operator country: Not reported
Owner/operator telephone: (415) 555-1212
Legal status: County
Owner/Operator Type: Owner
Owner/Op start date: Not reported
Owner/Op end date: Not reported

Handler Activities Summary:

U.S. importer of hazardous waste: No
Mixed waste (haz. and radioactive): No
Recycler of hazardous waste: No

Map ID
Direction
Distance
Elevation

MAP FINDINGS

Site

Database(s)

EDR ID Number
EPA ID Number

OAKLAND CITY HALL (Continued)

1000277317

Transporter of hazardous waste: No
Treater, storer or disposer of HW: No
Underground injection activity: No
On-site burner exemption: No
Furnace exemption: No
Used oil fuel burner: No
Used oil processor: No
User oil refiner: No
Used oil fuel marketer to burner: No
Used oil Specification marketer: No
Used oil transfer facility: No
Used oil transporter: No

Historical Generators:

Date form received by agency: 10/08/1985
Site name: OAKLAND CITY HALL
Classification: Large Quantity Generator

Violation Status: No violations found

HIST CORTESE:

Region: CORTESE
Facility County Code: 1
Reg By: LTNKA
Reg Id: 01-1069

LUST:

Region: STATE
Global Id: T0600100986
Latitude: 37.8064
Longitude: -122.2716
Case Type: LUST Cleanup Site
Status: Completed - Case Closed
Status Date: 02/21/1995
Lead Agency: ALAMEDA COUNTY LOP
Case Worker: Not reported
Local Agency: Not reported
RB Case Number: 01-1069
LOC Case Number: RO0000954
File Location: Stored electronically as an E-file
Potential Media Affect: Other Groundwater (uses other than drinking water)
Potential Contaminants of Concern: Gasoline
Site History: Not reported

[Click here to access the California GeoTracker records for this facility:](#)

Contact:

Global Id: T0600100986
Contact Type: Regional Board Caseworker
Contact Name: Cherie McCaulou
Organization Name: SAN FRANCISCO BAY RWQCB (REGION 2)
Address: 1515 CLAY STREET, SUITE 1400
City: OAKLAND
Email: cmccaulou@waterboards.ca.gov
Phone Number: Not reported

Map ID
Direction
Distance
Elevation

MAP FINDINGS

Site

Database(s)

EDR ID Number
EPA ID Number

OAKLAND CITY HALL (Continued)

1000277317

Status History:

Global Id: T0600100986
Status: Open - Case Begin Date
Status Date: 07/15/1989

Global Id: T0600100986
Status: Completed - Case Closed
Status Date: 02/21/1995

Regulatory Activities:

Global Id: T0600100986
Action Type: REMEDIATION
Date: 09/09/9999
Action: Excavation

Global Id: T0600100986
Action Type: Other
Date: 07/15/1989
Action: Leak Reported

LUST REG 2:

Region: 2
Facility Id: 01-1069
Facility Status: Case Closed
Case Number: 3791
How Discovered: Tank Closure
Leak Cause: Structure Failure
Leak Source: Tank
Date Leak Confirmed: Not reported
Oversight Program: LUST
Prelim. Site Assessment Workplan Submitted: Not reported
Preliminary Site Assessment Began: Not reported
Pollution Characterization Began: Not reported
Pollution Remediation Plan Submitted: Not reported
Date Remediation Action Underway: Not reported
Date Post Remedial Action Monitoring Began: Not reported

Alameda County CS:

Status: Case Closed
Record Id: RO0000954
PE: 5602

Notify 65:

Date Reported: Not reported
Staff Initials: Not reported
Board File Number: Not reported
Facility Type: Not reported
Discharge Date: Not reported
Incident Description: 92626

Map ID
Direction
Distance
Elevation

MAP FINDINGS

Site

Database(s)

EDR ID Number
EPA ID Number

202
SSW
1/2-1
0.522 mi.
2754 ft.

A. BERCOVICH 2ND STREET
127 2ND STREET
OAKLAND, CA 94607

DEED
RESPONSE
ENVIROSTOR
S105838302
N/A

Relative:
Lower

DEED:

Area: PROJECT WIDE
Sub Area: Not reported
Site Type: STATE RESPONSE
Status: CERTIFIED O&M - LAND USE RESTRICTIONS ONLY
Agency: Not reported
Covenant Uploaded: Not reported
Deed Date(s): 10/29/2010
EDR Link ID: 1590002

Actual:
11 ft.

RESPONSE:

Facility ID: 1590002
Site Type: State Response
Site Type Detail: State Response or NPL
Acres: 0.75
National Priorities List: NO
Cleanup Oversight Agencies: SMBRP, CITY OF OAKLAND
Lead Agency Description: DTSC - Site Cleanup Program
Project Manager: Homayune Atiqee
Supervisor: Karen Toth
Division Branch: Cleanup Berkeley
Site Code: 201722
Site Mgmt. Req.: NONE SPECIFIED
Assembly: 18
Senate: 09
Special Program Status: EPA - PASI
Status: Certified O&M - Land Use Restrictions Only
Status Date: 11/09/2010
Restricted Use: YES
Funding: Responsible Party
Latitude: 37.79279
Longitude: -122.2689
APN: 001 016512200, 001-0165-018, 001-0165-019, 001-0165-020,
001-0165-021, 001-0165-022, 001-0165-023, 001-0165-024, 001-0165-025,
001-0165-026, 001-0165-027, 001-0165-028, 001-0165-029, 001-0165-030,
001-0165-031, 001-0165-032, 001-0165-033, 001-0165-034, 001-0165-035,
001-0165-036, 001-0165-037, 001-0165-038, 001-0165-039, 001-0165-040,
001-0165-041, 001-0165-042, 001-0165-043, 001-0165-044, 001-0165-045,
001-0165-046, 001-0165-047, 001-0165-048, 001-0165-049, 001-0165-050,
001-0165-051, 001-0165-052, 001-0165-053, 001-0165-054, 001-0165-055,
001-0165-056, 001-0165-057, 001-0165-058, 001-0165-059, 001-0165-060,
001-0165-061, 001-0165-062, 001-0165-063, 001-0165-064, 001-0165-065,
001-0165-066, 001-0165-067, 001-0165-068, 001-0165-069, 001-0165-070,
001-0165-071, 001-0165-072, 001-0165-073, 001-0165-074, 001-0165-075,
001-0165-076, 001-0165-077, 001-0165-078, 001-0165-079, 001-0165-080,
001-0165-081, 001-0165-082, 001-0165-083, 001-0165-084, 001-0165-085,
001-0165-086, 001-0165-087, 001-0165-088, 001-0165-089, 001-0165-090,
001-0165-091, 001-0165-092, 001-0165-093, 001-0165-094, 001-0165-095,
001-0165-096, 001-0165-097, 001-0165-098, 001-0165-099, 001-0165-100,
001-0165-101, 001-0165-102, 001-0165-103, 001-0165-104, 001-0165-105,
001-0165-106, 001-0165-107, 001-0165-108, 001-0165-109, 001-0165-110,
001-0165-111, 001-0165-112, 001-0165-113, 001-0165-114, 001-0165-115,
001-0165-116, 001-0165-117, 001-0165-118, 001-0165-119, 001-0165-120,

Map ID
Direction
Distance
Elevation

MAP FINDINGS

Site

Database(s)

EDR ID Number
EPA ID Number

A. BERCOVICH 2ND STREET (Continued)

S105838302

Past Use: 001-0165-121, 001-0165-122
JUNKYARD
Potential COC : Arsenic Lead Polychlorinated biphenyls (PCBs TPH-diesel TPH-MOTOR
OIL Antimony and compounds Cadmium and compounds Copper and compounds
Thallium and compounds
Confirmed COC: 30542-NO 30018-NO 30024-NO 30058-NO 30108-NO 30156-NO 30001-NO
30013-NO 3002502-NO
Potential Description: SOIL
Alias Name: Not reported
Alias Type: Not reported

Completed Info:
Completed Area Name: Not reported
Completed Sub Area Name: Not reported
Completed Document Type: Not reported
Completed Date: Not reported
Comments: Not reported

Future Area Name: Not reported
Future Sub Area Name: Not reported
Future Document Type: Not reported
Future Due Date: Not reported
Schedule Area Name: Not reported
Schedule Sub Area Name: Not reported
Schedule Document Type: Not reported
Schedule Due Date: Not reported
Schedule Revised Date: Not reported

ENVIROSTOR:

Facility ID: 1590002
Status: Certified O&M - Land Use Restrictions Only
Status Date: 11/09/2010
Site Code: 201722
Site Type: State Response
Site Type Detailed: State Response or NPL
Acres: 0.75
NPL: NO
Regulatory Agencies: SMBRP, CITY OF OAKLAND
Lead Agency: SMBRP
Program Manager: Homayune Atiqee
Supervisor: Karen Toth
Division Branch: Cleanup Berkeley
Assembly: 18
Senate: 09
Special Program: EPA - PASI
Restricted Use: YES
Site Mgmt Req: NONE SPECIFIED
Funding: Responsible Party
Latitude: 37.79279
Longitude: -122.2689
APN: 001 016512200, 001-0165-018, 001-0165-019, 001-0165-020,
001-0165-021, 001-0165-022, 001-0165-023, 001-0165-024, 001-0165-025,
001-0165-026, 001-0165-027, 001-0165-028, 001-0165-029, 001-0165-030,
001-0165-031, 001-0165-032, 001-0165-033, 001-0165-034, 001-0165-035,
001-0165-036, 001-0165-037, 001-0165-038, 001-0165-039, 001-0165-040,
001-0165-041, 001-0165-042, 001-0165-043, 001-0165-044, 001-0165-045,
001-0165-046, 001-0165-047, 001-0165-048, 001-0165-049, 001-0165-050,

Map ID
Direction
Distance
Elevation

MAP FINDINGS

Site

Database(s)

EDR ID Number
EPA ID Number

A. BERCOVICH 2ND STREET (Continued)

S105838302

001-0165-051, 001-0165-052, 001-0165-053, 001-0165-054, 001-0165-055,
001-0165-056, 001-0165-057, 001-0165-058, 001-0165-059, 001-0165-060,
001-0165-061, 001-0165-062, 001-0165-063, 001-0165-064, 001-0165-065,
001-0165-066, 001-0165-067, 001-0165-068, 001-0165-069, 001-0165-070,
001-0165-071, 001-0165-072, 001-0165-073, 001-0165-074, 001-0165-075,
001-0165-076, 001-0165-077, 001-0165-078, 001-0165-079, 001-0165-080,
001-0165-081, 001-0165-082, 001-0165-083, 001-0165-084, 001-0165-085,
001-0165-086, 001-0165-087, 001-0165-088, 001-0165-089, 001-0165-090,
001-0165-091, 001-0165-092, 001-0165-093, 001-0165-094, 001-0165-095,
001-0165-096, 001-0165-097, 001-0165-098, 001-0165-099, 001-0165-100,
001-0165-101, 001-0165-102, 001-0165-103, 001-0165-104, 001-0165-105,
001-0165-106, 001-0165-107, 001-0165-108, 001-0165-109, 001-0165-110,
001-0165-111, 001-0165-112, 001-0165-113, 001-0165-114, 001-0165-115,
001-0165-116, 001-0165-117, 001-0165-118, 001-0165-119, 001-0165-120,
001-0165-121, 001-0165-122

Past Use: JUNKYARD

Potential COC: Arsenic Lead Polychlorinated biphenyls (PCBs TPH-diesel TPH-MOTOR
OIL Antimony and compounds Cadmium and compounds Copper and compounds
Thallium and compounds

Confirmed COC: 30542-NO 30018-NO 30024-NO 30058-NO 30108-NO 30156-NO 30001-NO
30013-NO 3002502-NO

Potential Description: SOIL

Alias Name: Not reported

Alias Type: Not reported

Completed Info:

Completed Area Name: Not reported

Completed Sub Area Name: Not reported

Completed Document Type: Not reported

Completed Date: Not reported

Comments: Not reported

Future Area Name: Not reported

Future Sub Area Name: Not reported

Future Document Type: Not reported

Future Due Date: Not reported

Schedule Area Name: Not reported

Schedule Sub Area Name: Not reported

Schedule Document Type: Not reported

Schedule Due Date: Not reported

Schedule Revised Date: Not reported

203
SE
1/2-1
0.557 mi.
2941 ft.

LA ESCUELITA EDUCATION CENTER
314 EAST 10TH STREET
OAKLAND, CA 94606

SCH S109548309
ENVIROSTOR N/A

Relative:
Lower

SCH:

Facility ID: 60001108

Site Type: School Cleanup

Site Type Detail: School

Site Mgmt. Req.: NONE SPECIFIED

Acres: 5.5

National Priorities List: NO

Cleanup Oversight Agencies: SMBRP

Lead Agency: SMBRP

Actual:
24 ft.

Map ID
Direction
Distance
Elevation

MAP FINDINGS

Site

Database(s)

EDR ID Number
EPA ID Number

LA ESCUELITA EDUCATION CENTER (Continued)

S109548309

Lead Agency Description: DTSC - Site Cleanup Program
Project Manager: Jose Luevano
Supervisor: Jose Salcedo
Division Branch: Northern California Schools & Santa Susana
Site Code: 204233
Assembly: 18
Senate: 09
Special Program Status: Not reported
Status: Active
Status Date: 05/13/2009
Restricted Use: NO
Funding: School District
Latitude: 37.79520
Longitude: -122.2574
APN: 19-0023-001-01, 19-0024-001-01, 19-0029-014-06, 19-0029-014-07
Past Use: ABOVE GROUND STORAGE TANKS, ENGINE TESTING/REPAIR, FUEL - VEHICLE STORAGE/ REFUELING, INCINERATOR - OTHER, MACHINE SHOP, OFFICE BUILDING, RESIDENTIAL AREA, SCHOOL - COLLEGE, SCHOOL - OTHER, UNDERGROUND STORAGE TANKS, UNKNOWN, VEHICLE MAINTENANCE
Potential COC: Under Investigation, Arsenic, Chlordane, DDD, DDE, DDT, Lead, Methyl tertbutyl ether (MTBE, Polychlorinated biphenyls (PCBs, Polynuclear aromatic hydrocarbons (PAHs, Toxaphene, TPH-diesel, TPH-gas, TPH-MOTOR OIL
Confirmed COC: Arsenic, Chlordane, Lead, 30016-NO, 30006-NO, 30007-NO, 30008-NO, Polynuclear aromatic hydrocarbons (PAHs, TPH-diesel, 30025-NO, TPH-MOTOR OIL, Polychlorinated biphenyls (PCBs, 30023-NO, Under Investigation
Potential Description: IA, OTH, SOIL, SV
Alias Name: Auto Shop/Centro Infantil Annex
Alias Type: Alternate Name
Alias Name: California Jute Mill Company
Alias Type: Alternate Name
Alias Name: Central Trade School
Alias Type: Alternate Name
Alias Name: Downtown Education Complex Northwestern Area
Alias Type: Alternate Name
Alias Name: Downtown Education Complex Southeastern Area
Alias Type: Alternate Name
Alias Name: Downtown Educational Complex
Alias Type: Alternate Name
Alias Name: Information & Technology
Alias Type: Alternate Name
Alias Name: Instructional Services
Alias Type: Alternate Name
Alias Name: KDOL
Alias Type: Alternate Name
Alias Name: La Escuelita Education Center
Alias Type: Alternate Name
Alias Name: La Escuelita Elementary School
Alias Type: Alternate Name
Alias Name: Laney College Peralta Junior College District
Alias Type: Alternate Name
Alias Name: Laney Trade & Technical Institute
Alias Type: Alternate Name
Alias Name: Metwest High School
Alias Type: Alternate Name
Alias Name: New Teacher Support and Development

Map ID
Direction
Distance
Elevation

MAP FINDINGS

Site

Database(s)

EDR ID Number
EPA ID Number

LA ESCUELITA EDUCATION CENTER (Continued)

S109548309

Alias Type:	Alternate Name
Alias Name:	Oakland City College Laney Campus
Alias Type:	Alternate Name
Alias Name:	Oakland City College Laney Trade & Technical Division
Alias Type:	Alternate Name
Alias Name:	Oakland Junior College Laney Trade & Technical Division
Alias Type:	Alternate Name
Alias Name:	Research & Assessment
Alias Type:	Alternate Name
Alias Name:	School to Career Adult Education
Alias Type:	Alternate Name
Alias Name:	Temporary Alternative Placement Center
Alias Type:	Alternate Name
Alias Name:	Willie D. Harper Building
Alias Type:	Alternate Name
Alias Name:	Yuk Yau Annex Child Development Center
Alias Type:	Alternate Name
Alias Name:	19-0023-001-01
Alias Type:	APN
Alias Name:	19-0024-001-01
Alias Type:	APN
Alias Name:	19-0029-014-06
Alias Type:	APN
Alias Name:	19-0029-014-07
Alias Type:	APN
Alias Name:	T06019710391
Alias Type:	GeoTracker Global ID
Alias Name:	204233
Alias Type:	Project Code (Site Code)
Alias Name:	60001108
Alias Type:	Envirostor ID Number

Completed Info:

Completed Area Name:	PROJECT WIDE
Completed Sub Area Name:	Not reported
Completed Document Type:	Environmental Oversight Agreement
Completed Date:	06/02/2009
Comments:	DTSC approved the Fully Executed Environmental Oversight Agreement with the corrections requested by the Oakland Unified District

Completed Area Name:	PROJECT WIDE
Completed Sub Area Name:	Not reported
Completed Document Type:	CEQA - Notice of Exemption
Completed Date:	06/25/2010
Comments:	Not reported

Completed Area Name:	Phase I OU
Completed Sub Area Name:	Not reported
Completed Document Type:	Certification
Completed Date:	07/29/2011
Comments:	Site certification was issued for the Phase I area (Northwest Area) of the site.

Completed Area Name:	PROJECT WIDE
Completed Sub Area Name:	Not reported
Completed Document Type:	Supplemental Site Investigation Report
Completed Date:	04/22/2010
Comments:	DTSC approved the SSI report and concurred with the recommendation

Map ID
Direction
Distance
Elevation

MAP FINDINGS

Site

Database(s)

EDR ID Number
EPA ID Number

LA ESCUELITA EDUCATION CENTER (Continued)

S109548309

that a release has occurred and that the response action will be completed in two phases.

Completed Area Name: PROJECT WIDE
Completed Sub Area Name: Not reported
Completed Document Type: Public Notice
Completed Date: 02/01/2010
Comments: PEA public review and comment period ran from December 23, 2009 through February 1, 2010. The Public Hearing was held on January 27, 2010. Based on notice from district, no comments were received from the public during the public review period or at the public hearing. Notice of compliance was provided in the final PEA.

Completed Area Name: PROJECT WIDE
Completed Sub Area Name: Not reported
Completed Document Type: Removal Action Workplan
Completed Date: 06/28/2010
Comments: DTSC approved for implementation the RAW for the Phase I area.

Completed Area Name: PROJECT WIDE
Completed Sub Area Name: Not reported
Completed Document Type: Community Profile
Completed Date: 05/13/2010
Comments: DTSC finalized the Community Profile Report (CPR). A copy of the CPR is to be placed in the information repositories along with Draft RAW, Draft NOE, Site Fact Sheet, and other related documents.

Completed Area Name: PROJECT WIDE
Completed Sub Area Name: Not reported
Completed Document Type: Fact Sheets
Completed Date: 05/05/2010
Comments: Not reported

Completed Area Name: Phase I OU
Completed Sub Area Name: Not reported
Completed Document Type: Public Notice
Completed Date: 05/05/2010
Comments: Draft RAW Phase I published. Draft RAW Phase I public review period will run from May 3, 2010 through June 2, 2010.

Completed Area Name: Phase II OU
Completed Sub Area Name: Not reported
Completed Document Type: Supplemental Site Investigation Tech Memo
Completed Date: 05/04/2010
Comments: DTSC approved the SSI Workplan for the Phase II area

Completed Area Name: PROJECT WIDE
Completed Sub Area Name: Not reported
Completed Document Type: Fieldwork
Completed Date: 07/19/2010
Comments: DTSC provided field oversight of Phase I RAW excavation activities.

Completed Area Name: PROJECT WIDE
Completed Sub Area Name: Not reported
Completed Document Type: Fieldwork
Completed Date: 07/10/2010
Comments: SSI fieldwork for Phase II area was completed on July 10 and 11, 2010

Map ID
Direction
Distance
Elevation

MAP FINDINGS

Site

Database(s)

EDR ID Number
EPA ID Number

LA ESCUELITA EDUCATION CENTER (Continued)

S109548309

(Sat. and Sun).

Completed Area Name: PROJECT WIDE
Completed Sub Area Name: Not reported
Completed Document Type: Supplemental Site Investigation Report
Completed Date: 01/25/2011
Comments: DTSC approved the SSI-II report for the Phase II area of the site.

Completed Area Name: PROJECT WIDE
Completed Sub Area Name: Not reported
Completed Document Type: Other Report
Completed Date: 09/08/2010
Comments: Received additional TEM analytical results for NOA. Additional samples results show non-detect (0.01%) NOA fibers. Fill material from the proposed Doyle Drive borrow source area between Doyle Drive and the Golden Gate Bridge in San Francisco is suitable for fill material. Additionally, DTSC was informed that a second proposed borrow source area, from a quarry in Brisbane, may be used. Additional information and analytical data to be submitted for proposed A/B source area in Brisbane.

Completed Area Name: PROJECT WIDE
Completed Sub Area Name: Not reported
Completed Document Type: Removal Action Completion Report
Completed Date: 07/19/2011
Comments: DTSC approved the RACR for Phase 1

Completed Area Name: PROJECT WIDE
Completed Sub Area Name: Not reported
Completed Document Type: Fieldwork
Completed Date: 05/10/2011
Comments: Not reported

Completed Area Name: PROJECT WIDE
Completed Sub Area Name: Not reported
Completed Document Type: Removal Action Workplan
Completed Date: 04/11/2012
Comments: Based on DTSC's review and no comments received during the 30-day public review and comment period, the Phase II RAW has been approved.

Completed Area Name: PROJECT WIDE
Completed Sub Area Name: Not reported
Completed Document Type: Supplemental Site Investigation Tech Memo
Completed Date: 08/18/2011
Comments: DTSC approved the SSI workplan for collection of additional soil gas data in the Phase II Southeastern Area of the site.

Completed Area Name: PROJECT WIDE
Completed Sub Area Name: Not reported
Completed Document Type: 4.15 Request
Completed Date: 08/16/2011
Comments: DTSC approved the 4.15 request.

Completed Area Name: PROJECT WIDE
Completed Sub Area Name: Not reported
Completed Document Type: Fact Sheets
Completed Date: 03/01/2012

Map ID
Direction
Distance
Elevation

MAP FINDINGS

Site

Database(s)

EDR ID Number
EPA ID Number

LA ESCUELITA EDUCATION CENTER (Continued)

S109548309

Comments: Received notice from PPS (VLopez) that all translations (Spanish and Chinese) have been completed.

Completed Area Name: PROJECT WIDE

Completed Sub Area Name: Not reported

Completed Document Type: Public Notice

Completed Date: 02/29/2012

Comments: PNs (English, Spanish and Chinese) have been completed. Publication of the English version is expected to be published by March 5, 2012. Publication of the Spanish and Chinese versions may be delayed pending DTSC contact for publication services in the Oakland area. The 30-day Public Review and Comment period will run from March 5, 2012 through April 4, 2012.

Completed Area Name: PROJECT WIDE

Completed Sub Area Name: Not reported

Completed Document Type: Public Participation Plan / Community Relations Plan

Completed Date: 02/09/2012

Comments: Community Survey Questionnaire were sent out to mailing list.

Completed Area Name: Phase II OU

Completed Sub Area Name: Not reported

Completed Document Type: Fieldwork

Completed Date: 08/25/2011

Comments: Additional round of soil gas sampling implemented in Phase II southeast area of site. Results of this sampling event to be reported in the Phase II RAW.

Completed Area Name: PROJECT WIDE

Completed Sub Area Name: Not reported

Completed Document Type: Fieldwork

Completed Date: 01/03/2013

Comments: Not reported

Completed Area Name: PROJECT WIDE

Completed Sub Area Name: Not reported

Completed Document Type: Fieldwork

Completed Date: 06/19/2014

Comments: RAW II, Phase II fieldwork implemented.

Completed Area Name: PROJECT WIDE

Completed Sub Area Name: Not reported

Completed Document Type: Work Notice

Completed Date: 10/03/2012

Comments: DTSC finalized English, Spanish and Chinese versions of the Stage I Fieldwork Notice. District is to hand deliver notices to students, faculty and staff at the site. DTSC is scheduled to mail out to the distribution lists by Oct. 5, 2012

Completed Area Name: PROJECT WIDE

Completed Sub Area Name: Not reported

Completed Document Type: Other Report

Completed Date: 02/05/2013

Comments: Informed district's environmental consultant that no additional proposed fill material sources would be submitted.

Completed Area Name: PROJECT WIDE

Map ID
Direction
Distance
Elevation

MAP FINDINGS

Site

Database(s)

EDR ID Number
EPA ID Number

LA ESCUELITA EDUCATION CENTER (Continued)

S109548309

Completed Sub Area Name: Not reported
Completed Document Type: Supplemental Site Investigation Tech Memo
Completed Date: 02/13/2013
Comments: DTSC issued conditional approval of Tech Memo regarding actions to be taken if impacts beyond 4th Street sidewalk are found.

Completed Area Name: Phase II OU
Completed Sub Area Name: Not reported
Completed Document Type: Removal Action Completion Report
Completed Date: 01/16/2014
Comments: DTSC approved RACR, site certification pending O&M agreement and Plan, and final site inspection.

Completed Area Name: PROJECT WIDE
Completed Sub Area Name: Not reported
Completed Document Type: Other Report
Completed Date: 10/24/2013
Comments: DTSC approved the RAW Tech Memo.

Completed Area Name: PROJECT WIDE
Completed Sub Area Name: Not reported
Completed Document Type: Monitoring Plan
Completed Date: 02/06/2014
Comments: PM issued conditional approval letter.

Completed Area Name: PROJECT WIDE
Completed Sub Area Name: Not reported
Completed Document Type: Well Installation Workplan
Completed Date: 04/02/2014
Comments: DTSC issued conditional approval of the Tech Memo for soil vapor well installations upon acceptance conditions and submittal of final Tech Memo.

Completed Area Name: PROJECT WIDE
Completed Sub Area Name: Not reported
Completed Document Type: Operations and Maintenance Report
Completed Date: 04/01/2014
Comments: DTSC approved first quarter vapor monitoring report.

Completed Area Name: Phase II OU
Completed Sub Area Name: Stage II
Completed Document Type: Work Notice
Completed Date: 05/12/2014
Comments: DTSC finalized and mailed out Fact Sheet for Phase II, Stage II of RAW II. Fact Sheet translated into English, Spanish and Mandarin.

Completed Area Name: PROJECT WIDE
Completed Sub Area Name: Not reported
Completed Document Type: Correspondence
Completed Date: 06/07/2011
Comments: Not reported

Completed Area Name: PROJECT WIDE
Completed Sub Area Name: Not reported
Completed Document Type: Other Report
Completed Date: 05/26/2009
Comments: DTSC received two copies and an e-copy of the Phase I ESA, provided

Map ID
Direction
Distance
Elevation

MAP FINDINGS

Site

Database(s)

EDR ID Number
EPA ID Number

LA ESCUELITA EDUCATION CENTER (Continued)

S109548309

as background information for the project.

Completed Area Name: PROJECT WIDE
Completed Sub Area Name: Not reported
Completed Document Type: Preliminary Endangerment Assessment Workplan
Completed Date: 08/03/2009
Comments: DTSC conditionally approved the revised PEA workplan. Condition was that gw sample AOC9-B-2 in TPH and VOC analysis.

Completed Area Name: PROJECT WIDE
Completed Sub Area Name: Not reported
Completed Document Type: Environmental Oversight Agreement Application
Completed Date: 06/29/2009
Comments: Not reported

Completed Area Name: PROJECT WIDE
Completed Sub Area Name: Not reported
Completed Document Type: Fieldwork
Completed Date: 08/06/2009
Comments: DTSC provided PEA fieldwork oversight.

Completed Area Name: PROJECT WIDE
Completed Sub Area Name: Not reported
Completed Document Type: Supplemental Site Investigation Workplan
Completed Date: 12/03/2009
Comments: DTSC approved the SSI workplan.

Completed Area Name: PROJECT WIDE
Completed Sub Area Name: Not reported
Completed Document Type: Public Notice
Completed Date: 11/17/2009
Comments: Final Indoor Air Sampling Notice.

Completed Area Name: PROJECT WIDE
Completed Sub Area Name: Not reported
Completed Document Type: Preliminary Endangerment Assessment Tech Memo
Completed Date: 11/17/2009
Comments: DTSC approved the PEA Technical Memo - Indoor Air Monitoring. Results of the PEA Technical Memo - Indoor Air Monitoring will be reported in the Site PEA investigation report.

Completed Area Name: PROJECT WIDE
Completed Sub Area Name: Not reported
Completed Document Type: Fieldwork
Completed Date: 11/25/2009
Comments: SSI Field work implemented from Nov 25 through Nov 29, 2009.

Completed Area Name: PROJECT WIDE
Completed Sub Area Name: Not reported
Completed Document Type: Fieldwork
Completed Date: 11/23/2009
Comments: Eight hour indoor air monitoring completed.

Completed Area Name: PROJECT WIDE
Completed Sub Area Name: Not reported
Completed Document Type: Preliminary Endangerment Assessment Report
Completed Date: 02/10/2010

Map ID
Direction
Distance
Elevation

MAP FINDINGS

Site

Database(s)

EDR ID Number
EPA ID Number

LA ESCUELITA EDUCATION CENTER (Continued)

S109548309

Comments: DTSC approved the PEA with a further action determination

Completed Area Name: PROJECT WIDE
Completed Sub Area Name: Not reported
Completed Document Type: Supplemental Site Investigation Tech Memo
Completed Date: 12/30/2009
Comments: DTSC approved the SSI Technical Memorandum

Completed Area Name: Phase II OU
Completed Sub Area Name: Stage I
Completed Document Type: Operation & Maintenance Order/Agreement
Completed Date: 05/01/2014
Comments: O&M Agreement Fully Executed.

Completed Area Name: PROJECT WIDE
Completed Sub Area Name: Not reported
Completed Document Type: School Cleanup Agreement
Completed Date: 02/16/2010
Comments: DTSC entered into a SCA with the School District to develop, and implement a Removal Action Workplan, and other activities, under the oversight of DTSC.

Completed Area Name: PROJECT WIDE
Completed Sub Area Name: Not reported
Completed Document Type: Letter - Demand
Completed Date: 03/22/2012
Comments: 1st Collection Letter for Inv. 10SM0895 and 11SM0366.

Completed Area Name: PROJECT WIDE
Completed Sub Area Name: Not reported
Completed Document Type: Correspondence
Completed Date: 06/16/2010
Comments: DTSC responded to comments on the Draft Removal Action Workplan

Completed Area Name: PROJECT WIDE
Completed Sub Area Name: Not reported
Completed Document Type: Letter - Demand
Completed Date: 05/21/2012
Comments: 2nd Collection Letter for Inv. 10SM0895 and 11SM0366.

Future Area Name: Not reported
Future Sub Area Name: Not reported
Future Document Type: Not reported
Future Due Date: Not reported
Schedule Area Name: Phase II OU
Schedule Sub Area Name: Stage I
Schedule Document Type: Operations and Maintenance Plan
Schedule Due Date: 01/15/2015
Schedule Revised Date: Not reported

ENVIROSTOR:

Facility ID: 60001108
Status: Active
Status Date: 05/13/2009
Site Code: 204233
Site Type: School Cleanup
Site Type Detailed: School

Map ID
Direction
Distance
Elevation

MAP FINDINGS

Site

Database(s)

EDR ID Number
EPA ID Number

LA ESCUELITA EDUCATION CENTER (Continued)

S109548309

Acres: 5.5
NPL: NO
Regulatory Agencies: SMBRP
Lead Agency: SMBRP
Program Manager: Jose Luevano
Supervisor: Jose Salcedo
Division Branch: Northern California Schools & Santa Susana
Assembly: 18
Senate: 09
Special Program: Not reported
Restricted Use: NO
Site Mgmt Req: NONE SPECIFIED
Funding: School District
Latitude: 37.79520
Longitude: -122.2574
APN: 19-0023-001-01, 19-0024-001-01, 19-0029-014-06, 19-0029-014-07
Past Use: ABOVE GROUND STORAGE TANKS, ENGINE TESTING/REPAIR, FUEL - VEHICLE STORAGE/ REFUELING, INCINERATOR - OTHER, MACHINE SHOP, OFFICE BUILDING, RESIDENTIAL AREA, SCHOOL - COLLEGE, SCHOOL - OTHER, UNDERGROUND STORAGE TANKS, UNKNOWN, VEHICLE MAINTENANCE
Potential COC: Under Investigation Arsenic Chlordane DDD DDE DDT Lead Methyl tertbutyl ether (MTBE Polychlorinated biphenyls (PCBs Polynuclear aromatic hydrocarbons (PAHs Toxaphene TPH-diesel TPH-gas TPH-MOTOR OIL Not reported
Confirmed COC: Arsenic Chlordane Lead 30016-NO 30006-NO 30007-NO 30008-NO Polynuclear aromatic hydrocarbons (PAHs TPH-diesel 30025-NO TPH-MOTOR OIL Polychlorinated biphenyls (PCBs 30023-NO Under Investigation
Potential Description: IA, OTH, SOIL, SV
Alias Name: Auto Shop/Centro Infantil Annex
Alias Type: Alternate Name
Alias Name: California Jute Mill Company
Alias Type: Alternate Name
Alias Name: Central Trade School
Alias Type: Alternate Name
Alias Name: Downtown Education Complex Northwestern Area
Alias Type: Alternate Name
Alias Name: Downtown Education Complex Southeastern Area
Alias Type: Alternate Name
Alias Name: Downtown Educational Complex
Alias Type: Alternate Name
Alias Name: Information & Technology
Alias Type: Alternate Name
Alias Name: Instructional Services
Alias Type: Alternate Name
Alias Name: KDOL
Alias Type: Alternate Name
Alias Name: La Escuelita Education Center
Alias Type: Alternate Name
Alias Name: La Escuelita Elementary School
Alias Type: Alternate Name
Alias Name: Laney College Peralta Junior College District
Alias Type: Alternate Name
Alias Name: Laney Trade & Technical Institute
Alias Type: Alternate Name
Alias Name: Metwest High School
Alias Type: Alternate Name
Alias Name: New Teacher Support and Development

Map ID
Direction
Distance
Elevation

MAP FINDINGS

Site

Database(s)

EDR ID Number
EPA ID Number

LA ESCUELITA EDUCATION CENTER (Continued)

S109548309

Alias Type:	Alternate Name
Alias Name:	Oakland City College Laney Campus
Alias Type:	Alternate Name
Alias Name:	Oakland City College Laney Trade & Technical Division
Alias Type:	Alternate Name
Alias Name:	Oakland Junior College Laney Trade & Technical Division
Alias Type:	Alternate Name
Alias Name:	Research & Assessment
Alias Type:	Alternate Name
Alias Name:	School to Career Adult Education
Alias Type:	Alternate Name
Alias Name:	Temporary Alternative Placement Center
Alias Type:	Alternate Name
Alias Name:	Willie D. Harper Building
Alias Type:	Alternate Name
Alias Name:	Yuk Yau Annex Child Development Center
Alias Type:	Alternate Name
Alias Name:	19-0023-001-01
Alias Type:	APN
Alias Name:	19-0024-001-01
Alias Type:	APN
Alias Name:	19-0029-014-06
Alias Type:	APN
Alias Name:	19-0029-014-07
Alias Type:	APN
Alias Name:	T06019710391
Alias Type:	GeoTracker Global ID
Alias Name:	204233
Alias Type:	Project Code (Site Code)
Alias Name:	60001108
Alias Type:	Envirostor ID Number

Completed Info:

Completed Area Name:	PROJECT WIDE
Completed Sub Area Name:	Not reported
Completed Document Type:	Environmental Oversight Agreement
Completed Date:	06/02/2009
Comments:	DTSC approved the Fully Executed Environmental Oversight Agreement with the corrections requested by the Oakland Unified District

Completed Area Name:	PROJECT WIDE
Completed Sub Area Name:	Not reported
Completed Document Type:	CEQA - Notice of Exemption
Completed Date:	06/25/2010
Comments:	Not reported

Completed Area Name:	Phase I OU
Completed Sub Area Name:	Not reported
Completed Document Type:	Certification
Completed Date:	07/29/2011
Comments:	Site certification was issued for the Phase I area (Northwest Area) of the site.

Completed Area Name:	PROJECT WIDE
Completed Sub Area Name:	Not reported
Completed Document Type:	Supplemental Site Investigation Report
Completed Date:	04/22/2010
Comments:	DTSC approved the SSI report and concurred with the recommendation

Map ID
Direction
Distance
Elevation

MAP FINDINGS

Site

Database(s)

EDR ID Number
EPA ID Number

LA ESCUELITA EDUCATION CENTER (Continued)

S109548309

that a release has occurred and that the response action will be completed in two phases.

Completed Area Name: PROJECT WIDE
Completed Sub Area Name: Not reported
Completed Document Type: Public Notice
Completed Date: 02/01/2010
Comments: PEA public review and comment period ran from December 23, 2009 through February 1, 2010. The Public Hearing was held on January 27, 2010. Based on notice from district, no comments were received from the public during the public review period or at the public hearing. Notice of compliance was provided in the final PEA.

Completed Area Name: PROJECT WIDE
Completed Sub Area Name: Not reported
Completed Document Type: Removal Action Workplan
Completed Date: 06/28/2010
Comments: DTSC approved for implementation the RAW for the Phase I area.

Completed Area Name: PROJECT WIDE
Completed Sub Area Name: Not reported
Completed Document Type: Community Profile
Completed Date: 05/13/2010
Comments: DTSC finalized the Community Profile Report (CPR). A copy of the CPR is to be placed in the information repositories along with Draft RAW, Draft NOE, Site Fact Sheet, and other related documents.

Completed Area Name: PROJECT WIDE
Completed Sub Area Name: Not reported
Completed Document Type: Fact Sheets
Completed Date: 05/05/2010
Comments: Not reported

Completed Area Name: Phase I OU
Completed Sub Area Name: Not reported
Completed Document Type: Public Notice
Completed Date: 05/05/2010
Comments: Draft RAW Phase I published. Draft RAW Phase I public review period will run from May 3, 2010 through June 2, 2010.

Completed Area Name: Phase II OU
Completed Sub Area Name: Not reported
Completed Document Type: Supplemental Site Investigation Tech Memo
Completed Date: 05/04/2010
Comments: DTSC approved the SSI Workplan for the Phase II area

Completed Area Name: PROJECT WIDE
Completed Sub Area Name: Not reported
Completed Document Type: Fieldwork
Completed Date: 07/19/2010
Comments: DTSC provided field oversight of Phase I RAW excavation activities.

Completed Area Name: PROJECT WIDE
Completed Sub Area Name: Not reported
Completed Document Type: Fieldwork
Completed Date: 07/10/2010
Comments: SSI fieldwork for Phase II area was completed on July 10 and 11, 2010

Map ID
Direction
Distance
Elevation

MAP FINDINGS

Site

Database(s)

EDR ID Number
EPA ID Number

LA ESCUELITA EDUCATION CENTER (Continued)

S109548309

(Sat. and Sun).

Completed Area Name: PROJECT WIDE
Completed Sub Area Name: Not reported
Completed Document Type: Supplemental Site Investigation Report
Completed Date: 01/25/2011
Comments: DTSC approved the SSI-II report for the Phase II area of the site.

Completed Area Name: PROJECT WIDE
Completed Sub Area Name: Not reported
Completed Document Type: Other Report
Completed Date: 09/08/2010
Comments: Received additional TEM analytical results for NOA. Additional samples results show non-detect (0.01%) NOA fibers. Fill material from the proposed Doyle Drive borrow source area between Doyle Drive and the Golden Gate Bridge in San Francisco is suitable for fill material. Additionally, DTSC was informed that a second proposed borrow source area, from a quarry in Brisbane, may be used. Additional information and analytical data to be submitted for proposed A/B source area in Brisbane.

Completed Area Name: PROJECT WIDE
Completed Sub Area Name: Not reported
Completed Document Type: Removal Action Completion Report
Completed Date: 07/19/2011
Comments: DTSC approved the RACR for Phase 1

Completed Area Name: PROJECT WIDE
Completed Sub Area Name: Not reported
Completed Document Type: Fieldwork
Completed Date: 05/10/2011
Comments: Not reported

Completed Area Name: PROJECT WIDE
Completed Sub Area Name: Not reported
Completed Document Type: Removal Action Workplan
Completed Date: 04/11/2012
Comments: Based on DTSC's review and no comments received during the 30-day public review and comment period, the Phase II RAW has been approved.

Completed Area Name: PROJECT WIDE
Completed Sub Area Name: Not reported
Completed Document Type: Supplemental Site Investigation Tech Memo
Completed Date: 08/18/2011
Comments: DTSC approved the SSI workplan for collection of additional soil gas data in the Phase II Southeastern Area of the site.

Completed Area Name: PROJECT WIDE
Completed Sub Area Name: Not reported
Completed Document Type: 4.15 Request
Completed Date: 08/16/2011
Comments: DTSC approved the 4.15 request.

Completed Area Name: PROJECT WIDE
Completed Sub Area Name: Not reported
Completed Document Type: Fact Sheets
Completed Date: 03/01/2012

Map ID
Direction
Distance
Elevation

MAP FINDINGS

Site

Database(s)

EDR ID Number
EPA ID Number

LA ESCUELITA EDUCATION CENTER (Continued)

S109548309

Comments: Received notice from PPS (VLopez) that all translations (Spanish and Chinese) have been completed.

Completed Area Name: PROJECT WIDE

Completed Sub Area Name: Not reported

Completed Document Type: Public Notice

Completed Date: 02/29/2012

Comments: PNs (English, Spanish and Chinese) have been completed. Publication of the English version is expected to be published by March 5, 2012. Publication of the Spanish and Chinese versions may be delayed pending DTSC contact for publication services in the Oakland area. The 30-day Public Review and Comment period will run from March 5, 2012 through April 4, 2012.

Completed Area Name: PROJECT WIDE

Completed Sub Area Name: Not reported

Completed Document Type: Public Participation Plan / Community Relations Plan

Completed Date: 02/09/2012

Comments: Community Survey Questionnaire were sent out to mailing list.

Completed Area Name: Phase II OU

Completed Sub Area Name: Not reported

Completed Document Type: Fieldwork

Completed Date: 08/25/2011

Comments: Additional round of soil gas sampling implemented in Phase II southeast area of site. Results of this sampling event to be reported in the Phase II RAW.

Completed Area Name: PROJECT WIDE

Completed Sub Area Name: Not reported

Completed Document Type: Fieldwork

Completed Date: 01/03/2013

Comments: Not reported

Completed Area Name: PROJECT WIDE

Completed Sub Area Name: Not reported

Completed Document Type: Fieldwork

Completed Date: 06/19/2014

Comments: RAW II, Phase II fieldwork implemented.

Completed Area Name: PROJECT WIDE

Completed Sub Area Name: Not reported

Completed Document Type: Work Notice

Completed Date: 10/03/2012

Comments: DTSC finalized English, Spanish and Chinese versions of the Stage I Fieldwork Notice. District is to hand deliver notices to students, faculty and staff at the site. DTSC is scheduled to mail out to the distribution lists by Oct. 5, 2012

Completed Area Name: PROJECT WIDE

Completed Sub Area Name: Not reported

Completed Document Type: Other Report

Completed Date: 02/05/2013

Comments: Informed district's environmental consultant that no additional proposed fill material sources would be submitted.

Completed Area Name: PROJECT WIDE

Map ID
Direction
Distance
Elevation

MAP FINDINGS

Site

Database(s)

EDR ID Number
EPA ID Number

LA ESCUELITA EDUCATION CENTER (Continued)

S109548309

Completed Sub Area Name: Not reported
Completed Document Type: Supplemental Site Investigation Tech Memo
Completed Date: 02/13/2013
Comments: DTSC issued conditional approval of Tech Memo regarding actions to be taken if impacts beyond 4th Street sidewalk are found.

Completed Area Name: Phase II OU
Completed Sub Area Name: Not reported
Completed Document Type: Removal Action Completion Report
Completed Date: 01/16/2014
Comments: DTSC approved RACR, site certification pending O&M agreement and Plan, and final site inspection.

Completed Area Name: PROJECT WIDE
Completed Sub Area Name: Not reported
Completed Document Type: Other Report
Completed Date: 10/24/2013
Comments: DTSC approved the RAW Tech Memo.

Completed Area Name: PROJECT WIDE
Completed Sub Area Name: Not reported
Completed Document Type: Monitoring Plan
Completed Date: 02/06/2014
Comments: PM issued conditional approval letter.

Completed Area Name: PROJECT WIDE
Completed Sub Area Name: Not reported
Completed Document Type: Well Installation Workplan
Completed Date: 04/02/2014
Comments: DTSC issued conditional approval of the Tech Memo for soil vapor well installations upon acceptance conditions and submittal of final Tech Memo.

Completed Area Name: PROJECT WIDE
Completed Sub Area Name: Not reported
Completed Document Type: Operations and Maintenance Report
Completed Date: 04/01/2014
Comments: DTSC approved first quarter vapor monitoring report.

Completed Area Name: Phase II OU
Completed Sub Area Name: Stage II
Completed Document Type: Work Notice
Completed Date: 05/12/2014
Comments: DTSC finalized and mailed out Fact Sheet for Phase II, Stage II of RAW II. Fact Sheet translated into English, Spanish and Mandarin.

Completed Area Name: PROJECT WIDE
Completed Sub Area Name: Not reported
Completed Document Type: Correspondence
Completed Date: 06/07/2011
Comments: Not reported

Completed Area Name: PROJECT WIDE
Completed Sub Area Name: Not reported
Completed Document Type: Other Report
Completed Date: 05/26/2009
Comments: DTSC received two copies and an e-copy of the Phase I ESA, provided

Map ID
Direction
Distance
Elevation

MAP FINDINGS

Site

Database(s)

EDR ID Number
EPA ID Number

LA ESCUELITA EDUCATION CENTER (Continued)

S109548309

as background information for the project.

Completed Area Name: PROJECT WIDE
Completed Sub Area Name: Not reported
Completed Document Type: Preliminary Endangerment Assessment Workplan
Completed Date: 08/03/2009
Comments: DTSC conditionally approved the revised PEA workplan. Condition was that gw sample AOC9-B-2 in TPH and VOC analysis.

Completed Area Name: PROJECT WIDE
Completed Sub Area Name: Not reported
Completed Document Type: Environmental Oversight Agreement Application
Completed Date: 06/29/2009
Comments: Not reported

Completed Area Name: PROJECT WIDE
Completed Sub Area Name: Not reported
Completed Document Type: Fieldwork
Completed Date: 08/06/2009
Comments: DTSC provided PEA fieldwork oversight.

Completed Area Name: PROJECT WIDE
Completed Sub Area Name: Not reported
Completed Document Type: Supplemental Site Investigation Workplan
Completed Date: 12/03/2009
Comments: DTSC approved the SSI workplan.

Completed Area Name: PROJECT WIDE
Completed Sub Area Name: Not reported
Completed Document Type: Public Notice
Completed Date: 11/17/2009
Comments: Final Indoor Air Sampling Notice.

Completed Area Name: PROJECT WIDE
Completed Sub Area Name: Not reported
Completed Document Type: Preliminary Endangerment Assessment Tech Memo
Completed Date: 11/17/2009
Comments: DTSC approved the PEA Technical Memo - Indoor Air Monitoring. Results of the PEA Technical Memo - Indoor Air Monitoring will be reported in the Site PEA investigation report.

Completed Area Name: PROJECT WIDE
Completed Sub Area Name: Not reported
Completed Document Type: Fieldwork
Completed Date: 11/25/2009
Comments: SSI Field work implemented from Nov 25 through Nov 29, 2009.

Completed Area Name: PROJECT WIDE
Completed Sub Area Name: Not reported
Completed Document Type: Fieldwork
Completed Date: 11/23/2009
Comments: Eight hour indoor air monitoring completed.

Completed Area Name: PROJECT WIDE
Completed Sub Area Name: Not reported
Completed Document Type: Preliminary Endangerment Assessment Report
Completed Date: 02/10/2010

Map ID
Direction
Distance
Elevation

MAP FINDINGS

Site

Database(s)

EDR ID Number
EPA ID Number

LA ESCUELITA EDUCATION CENTER (Continued)

S109548309

Comments: DTSC approved the PEA with a further action determination

Completed Area Name: PROJECT WIDE
Completed Sub Area Name: Not reported
Completed Document Type: Supplemental Site Investigation Tech Memo
Completed Date: 12/30/2009
Comments: DTSC approved the SSI Technical Memorandum

Completed Area Name: Phase II OU
Completed Sub Area Name: Stage I
Completed Document Type: Operation & Maintenance Order/Agreement
Completed Date: 05/01/2014
Comments: O&M Agreement Fully Executed.

Completed Area Name: PROJECT WIDE
Completed Sub Area Name: Not reported
Completed Document Type: School Cleanup Agreement
Completed Date: 02/16/2010
Comments: DTSC entered into a SCA with the School District to develop, and implement a Removal Action Workplan, and other activities, under the oversight of DTSC.

Completed Area Name: PROJECT WIDE
Completed Sub Area Name: Not reported
Completed Document Type: Letter - Demand
Completed Date: 03/22/2012
Comments: 1st Collection Letter for Inv. 10SM0895 and 11SM0366.

Completed Area Name: PROJECT WIDE
Completed Sub Area Name: Not reported
Completed Document Type: Correspondence
Completed Date: 06/16/2010
Comments: DTSC responded to comments on the Draft Removal Action Workplan

Completed Area Name: PROJECT WIDE
Completed Sub Area Name: Not reported
Completed Document Type: Letter - Demand
Completed Date: 05/21/2012
Comments: 2nd Collection Letter for Inv. 10SM0895 and 11SM0366.

Future Area Name: Not reported
Future Sub Area Name: Not reported
Future Document Type: Not reported
Future Due Date: Not reported
Schedule Area Name: Phase II OU
Schedule Sub Area Name: Stage I
Schedule Document Type: Operations and Maintenance Plan
Schedule Due Date: 01/15/2015
Schedule Revised Date: Not reported

Map ID
Direction
Distance
Elevation

MAP FINDINGS

Site

Database(s)

EDR ID Number
EPA ID Number

204
NNW
1/2-1
0.566 mi.
2988 ft.

OAKLAND DOCK & WAREHOUSE (J09CA1087)
OAKLAND, CA

ENVIROSTOR S107736945
N/A

Relative:
Lower

ENVIROSTOR:

Actual:
28 ft.

Facility ID: 80000535
Status: No Further Action
Status Date: 09/09/2014
Site Code: Not reported
Site Type: Military Evaluation
Site Type Detailed: FUDS
Acres: 52
NPL: NO
Regulatory Agencies: SMBRP
Lead Agency: SMBRP
Program Manager: Carrie Tatoian-Cain
Supervisor: Ajit Vaidya
Division Branch: Cleanup Sacramento
Assembly: 18
Senate: 09
Special Program: Not reported
Restricted Use: NO
Site Mgmt Req: NONE SPECIFIED
Funding: DERA
Latitude: 37.80805
Longitude: -122.2694
APN: NONE SPECIFIED
Past Use: NONE SPECIFIED
Potential COC: NONE SPECIFIED
Confirmed COC: NONE SPECIFIED
Potential Description: NONE SPECIFIED
Alias Name: CA99799F598100
Alias Type: Federal Facility ID
Alias Name: J09CA1087
Alias Type: INPR
Alias Name: 201706
Alias Type: Envirostor ID Number
Alias Name: 80000535
Alias Type: Envirostor ID Number

Completed Info:

Completed Area Name: PROJECT WIDE
Completed Sub Area Name: Not reported
Completed Document Type: No Department of Defense Action Indicated (NDAI)
Completed Date: 09/09/2014
Comments: This determination is based on information in DTSC's and the Water Boards' possession at this time concerning Department of Defense (DoD) activities on the sites listed above. DTSC and the Water Boards reserve the right to address any appropriate environmental or human health related issue, should additional information concerning the environmental condition of this site become available in the future.

Future Area Name: Not reported
Future Sub Area Name: Not reported
Future Document Type: Not reported
Future Due Date: Not reported
Schedule Area Name: Not reported
Schedule Sub Area Name: Not reported

Map ID
Direction
Distance
Elevation

MAP FINDINGS

Site

Database(s)

EDR ID Number
EPA ID Number

OAKLAND DOCK & WAREHOUSE (J09CA1087) (Continued)

S107736945

Schedule Document Type: Not reported
Schedule Due Date: Not reported
Schedule Revised Date: Not reported

205
South
1/2-1
0.613 mi.
3234 ft.

VUKASIN/SOUTHERN PACIFIC TRANS
54 EMBARCADERO AT FALLON
OAKLAND, CA 92626

Notify 65 **S100178704**
N/A

Relative:
Lower

Notify 65:

Date Reported: Not reported
Staff Initials: Not reported
Board File Number: Not reported
Facility Type: Not reported
Discharge Date: Not reported
Incident Description: 92626

Actual:
9 ft.

206
SSE
1/2-1
0.687 mi.
3625 ft.

GOLDEN STATE DIESEL
351 EMBARCADERO
OAKLAND, CA 94607

CA FID UST **S101580394**
SWEEPS UST **N/A**
ENVIROSTOR

Relative:
Lower

CA FID UST:

Facility ID: 01002765
Regulated By: UTNKA
Regulated ID: 00058419
Cortese Code: Not reported
SIC Code: Not reported
Facility Phone: 4154651093
Mail To: Not reported
Mailing Address: 530 WATER ST
Mailing Address 2: Not reported
Mailing City,St,Zip: OAKLAND 94607
Contact: Not reported
Contact Phone: Not reported
DUNS Number: Not reported
NPDES Number: Not reported
EPA ID: Not reported
Comments: Not reported
Status: Active

Actual:
8 ft.

SWEEPS UST:

Status: Active
Comp Number: 58419
Number: 1
Board Of Equalization: 44-000572
Referral Date: 03-13-91
Action Date: 03-13-91
Created Date: 02-29-88
Owner Tank Id: GF03
SWRCB Tank Id: 01-000-058419-000001
Tank Status: A
Capacity: 1000
Active Date: 03-13-91

Map ID
Direction
Distance
Elevation

MAP FINDINGS

Site

Database(s)

EDR ID Number
EPA ID Number

GOLDEN STATE DIESEL (Continued)

S101580394

Tank Use: EMPTY
STG: P
Content: UNKNOWN
Number Of Tanks: 1

ENVIROSTOR:

Facility ID: 1500086
Status: Refer: RCRA
Status Date: 06/08/1994
Site Code: Not reported
Site Type: Historical
Site Type Detailed: * Historical
Acres: Not reported
NPL: NO
Regulatory Agencies: NONE SPECIFIED
Lead Agency: NONE SPECIFIED
Program Manager: Not reported
Supervisor: Referred - Not Assigned
Division Branch: Cleanup Berkeley
Assembly: 18
Senate: 09
Special Program: Not reported
Restricted Use: NO
Site Mgmt Req: NONE SPECIFIED
Funding: Not reported
Latitude: 37.79083
Longitude: -122.2627
APN: NONE SPECIFIED
Past Use: NONE SPECIFIED
Potential COC: NONE SPECIFIED
Confirmed COC: NONE SPECIFIED
Potential Description: NONE SPECIFIED
Alias Name: Not reported
Alias Type: Not reported

Completed Info:

Completed Area Name: Not reported
Completed Sub Area Name: Not reported
Completed Document Type: Not reported
Completed Date: Not reported
Comments: Not reported

Future Area Name: Not reported
Future Sub Area Name: Not reported
Future Document Type: Not reported
Future Due Date: Not reported
Schedule Area Name: Not reported
Schedule Sub Area Name: Not reported
Schedule Document Type: Not reported
Schedule Due Date: Not reported
Schedule Revised Date: Not reported

Map ID
Direction
Distance
Elevation

MAP FINDINGS

Site

Database(s)

EDR ID Number
EPA ID Number

207
East
1/2-1
0.688 mi.
3633 ft.

SMITH'S WRECKING YARD
1600 3RD STREET
OAKLAND, CA 94607

VCP
HAZNET
ENVIROSTOR
S112921473
N/A

Relative:
Lower

VCP:

Actual:
26 ft.

Facility ID: 1990014
Site Type: Voluntary Cleanup
Site Type Detail: Voluntary Cleanup
Site Mgmt. Req.: NONE SPECIFIED
Acres: 0.3
National Priorities List: NO
Cleanup Oversight Agencies: SMBRP
Lead Agency: SMBRP
Lead Agency Description: DTSC - Site Cleanup Program
Project Manager: Lynn Nakashima
Supervisor: Barbara Cook
Division Branch: Cleanup Berkeley
Site Code: 200355
Assembly: 18
Senate: 09
Special Programs Code: Voluntary Cleanup Program
Status: Certified
Status Date: 05/25/2001
Restricted Use: NO
Funding: Responsible Party
Lat/Long: 37.80333 / -122.2991
APN: NONE SPECIFIED
Past Use: JUNKYARD
Potential COC: 30001, 30013, 30018, 30019, 30024, 30080
Confirmed COC: 30018,30019,30024,30080,30001,30013
Potential Description: SOIL
Alias Name: Not reported
Alias Type: Not reported

Completed Info:

Completed Area Name: Not reported
Completed Sub Area Name: Not reported
Completed Document Type: Not reported
Completed Date: Not reported
Comments: Not reported

Future Area Name: Not reported
Future Sub Area Name: Not reported
Future Document Type: Not reported
Future Due Date: Not reported
Schedule Area Name: Not reported
Schedule Sub Area Name: Not reported
Schedule Document Type: Not reported
Schedule Due Date: Not reported
Schedule Revised Date: Not reported

HAZNET:

envid: S112921473
Year: 2003
GEPAID: CAC002550979
Contact: Richard Phillips
Telephone: 5103936420

Map ID
Direction
Distance
Elevation

MAP FINDINGS

Site

Database(s)

EDR ID Number
EPA ID Number

SMITH'S WRECKING YARD (Continued)

S112921473

Mailing Name: Not reported
Mailing Address: 1600 3rd Ave
Mailing City,St,Zip: OAKLAND, CA 94606
Gen County: Not reported
TSD EPA ID: CAT080013352
TSD County: Not reported
Waste Category: Off-specification, aged or surplus organics
Disposal Method: Recycler
Tons: 0.22
Facility County: Alameda

envid: S112921473
Year: 2002
GEPAID: CAC002550979
Contact: Richard Phillips
Telephone: 5103936420
Mailing Name: Not reported
Mailing Address: 1600 3rd Ave
Mailing City,St,Zip: OAKLAND, CA 94606
Gen County: Not reported
TSD EPA ID: CAD981382732
TSD County: Not reported
Waste Category: Asbestos containing waste
Disposal Method: Disposal, Land Fill
Tons: 3.37
Facility County: Alameda

ENVIROSTOR:

Facility ID: 1990014
Status: Certified
Status Date: 05/25/2001
Site Code: 200355
Site Type: Voluntary Cleanup
Site Type Detailed: Voluntary Cleanup
Acres: 0.3
NPL: NO
Regulatory Agencies: SMBRP
Lead Agency: SMBRP
Program Manager: Lynn Nakashima
Supervisor: Barbara Cook
Division Branch: Cleanup Berkeley
Assembly: 18
Senate: 09
Special Program: Voluntary Cleanup Program
Restricted Use: NO
Site Mgmt Req: NONE SPECIFIED
Funding: Responsible Party
Latitude: 37.80333
Longitude: -122.2991
APN: NONE SPECIFIED
Past Use: JUNKYARD
Potential COC: Arsenic Lead Polychlorinated biphenyls (PCBs Polynuclear aromatic hydrocarbons (PAHs TPH-diesel Beryllium and compounds
Confirmed COC: Polychlorinated biphenyls (PCBs Polynuclear aromatic hydrocarbons (PAHs TPH-diesel Beryllium and compounds Arsenic Lead
Potential Description: SOIL
Alias Name: Not reported

Map ID
Direction
Distance
Elevation

MAP FINDINGS

Site

Database(s)

EDR ID Number
EPA ID Number

SMITH'S WRECKING YARD (Continued)

S112921473

Alias Type: Not reported

Completed Info:

Completed Area Name: Not reported
Completed Sub Area Name: Not reported
Completed Document Type: Not reported
Completed Date: Not reported
Comments: Not reported

Future Area Name: Not reported
Future Sub Area Name: Not reported
Future Document Type: Not reported
Future Due Date: Not reported
Schedule Area Name: Not reported
Schedule Sub Area Name: Not reported
Schedule Document Type: Not reported
Schedule Due Date: Not reported
Schedule Revised Date: Not reported

208
WSW
1/2-1
0.710 mi.
3750 ft.

**PG AND E GAS PLANT OAKLAND
FIRST AND WASHINGTON
OAKLAND, CA 94607**

**EDR MGP 1008407725
N/A**

**Relative:
Lower**

Manufactured Gas Plants:
No additional information available

**Actual:
12 ft.**

209
SSE
1/2-1
0.736 mi.
3886 ft.

**NIR REPAIR OAKLAND (J09CA1086)
OAKLAND, CA**

**ENVIROSTOR S107736901
N/A**

**Relative:
Lower**

ENVIROSTOR:
Facility ID: 80000712
Status: No Further Action
Status Date: 03/10/2014
Site Code: Not reported
Site Type: Military Evaluation
Site Type Detailed: FUDS
Acres: 3
NPL: NO
Regulatory Agencies: SMBRP
Lead Agency: SMBRP
Program Manager: Not reported
Supervisor: Dan Ward
Division Branch: Cleanup Sacramento
Assembly: 18
Senate: 09
Special Program: Not reported
Restricted Use: NO
Site Mgmt Req: NONE SPECIFIED
Funding: DERA
Latitude: 37.78995

**Actual:
8 ft.**

Map ID
Direction
Distance
Elevation

MAP FINDINGS

Site

Database(s)

EDR ID Number
EPA ID Number

NIR REPAIR OAKLAND (J09CA1086) (Continued)

S107736901

Longitude: -122.2627
APN: NONE SPECIFIED
Past Use: NONE SPECIFIED
Potential COC: NONE SPECIFIED
Confirmed COC: NONE SPECIFIED
Potential Description: NONE SPECIFIED
Alias Name: Hurley Marine Works
Alias Type: Alternate Name
Alias Name: CA99799F598000
Alias Type: Federal Facility ID
Alias Name: J09CA1086
Alias Type: INPR
Alias Name: 80000712
Alias Type: Envirositor ID Number
Alias Name: ftp://swrcb2a.waterboards.ca.gov/pub/swrcb/dwq/dodscp/CA%20FDE%20INPR%
0Sac%20District%20disk%202/J09CA1086%20NIR%20Repair%20Facility/INPR%20
IR%20Repair%20Facility.pdf
Alias Type: External Website Link / URL
Alias Name: http://wikimapia.org/5384472/Naval-Industrial-Reserve-Repair-Facility-
akland-site
Alias Type: External Website Link / URL

Completed Info:
Completed Area Name: PROJECT WIDE
Completed Sub Area Name: Not reported
Completed Document Type: Inventory Project Report (INPR)
Completed Date: 09/22/1999
Comments: Historical Inventory Project Report (INPR) Uploaded.

Completed Area Name: PROJECT WIDE
Completed Sub Area Name: Not reported
Completed Document Type: No Department of Defense Action Indicated (NDAI)
Completed Date: 03/10/2014
Comments: Please note that this determination is based on information in DTSC?s
and the Water Boards? possession at this time concerning Department
of Defense (DoD) activities on the sites listed above. DTSC and the
Water Boards reserve the right to address any appropriate
environmental or human health related issue, should additional
information concerning the environmental condition of this site
becomes available in the future.

Future Area Name: Not reported
Future Sub Area Name: Not reported
Future Document Type: Not reported
Future Due Date: Not reported
Schedule Area Name: Not reported
Schedule Sub Area Name: Not reported
Schedule Document Type: Not reported
Schedule Due Date: Not reported
Schedule Revised Date: Not reported

Map ID
Direction
Distance
Elevation

MAP FINDINGS

Site

Database(s)

EDR ID Number
EPA ID Number

210
South
1/2-1
0.759 mi.
4007 ft.

NAVAL INDUSTRIAL REPAIR FACILITY OAKLAND
OAKLAND, CA

FUDS 1007211917
N/A

Relative:
Lower

FUDS:

Federal Facility ID: CA9799F5980
FUDS #: J09CA1086
INST ID: 61354
Facility Name: NAVAL INDUSTRIAL REPAIR FACILITY OAKLAND
City: OAKLAND
State: CA
EPA Region: 09
County: ALAMEDA
Congressional District: 09
US Army District: Sacramento District (SPK)
Fiscal Year: 2012
Telephone: 916-557-7461
NPL Status: Not Listed
RAB: Not reported
CTC: 175.1999
Current Owner: Other
Current Prog: Not reported
Future Prog: Not reported
Acreage: Not reported

Description: The 3.4-acre site is located in Alameda County, California, and is approximately five miles southwest of the City of Oakland on the port waterfront in the San Francisco Bay (Inner Oakland Harbor). After the Department of Defense left the site, Crowley Maritime Corporation used the site for vessel maintenance until 1992. There were three underground storage tanks, and one aboveground storage tank located on the site. One 500 gallon leaded gasoline underground tank was removed in September 1994 by Crowley. The two remaining underground storage tanks, each having a 5,000 gallon capacity, were removed on June 30, 1998 by the Port of Oakland. The Port of Oakland razed the buildings comprising the Naval Industrial Reserve (NIR) in 1998 in a renovation of the industrial waterfront. The Port of Oakland still owns the site and currently leases out the property to the Oakland Strokes boating school.

History: In 1942, the U.S. entered into a contract for ship repair facilities with Hurley Marine Works, Inc. (which leased 19.4 acres of land from the Port of Oakland) beginning in 1940 to form the NIR Repair Facility. In 1944, Amendment No. 4 to the Hurley contract provided for an expansion of the property to establish the NIR, which was comprised of approximately 3.4 acres of the Hurley property in Alameda County. The property was used by the 12th Naval District, Alameda for shipbuilding and ship repair during WWII. A Government-owned 2,800 ton Auxiliary Floating Drydock Light was moored at the NIR during WWII. Beginning in 1955 through the mid-1960s, the Martinolich Ship Repair Company leased the AFDL from the Government at the Hurley facility. The Department of Defense lease expired on 30 June 1965. The United States Navy leased the property from the City of Oakland and occupied it from 1942 to 1951 and sub-leased the property from 1951 to 1962. Pacific Dry Dock leased the site from the Port of Oakland and began operations at the site on July 14, 1964 for vessel maintenance. The parent company of Pacific Dry Dock (Crowley Maritime Corporation) informed the Port of Oakland that Pacific Dry Dock closed its operation at the site site

Map ID
Direction
Distance
Elevation

MAP FINDINGS

Site

Database(s)

EDR ID Number
EPA ID Number

NAVAL INDUSTRIAL REPAIR FACILITY OAKLAND (Continued)

1007211917

on 17 May 1991. Currently the Oakland Strokes lease the property from the Port of Oakland. A hazardous, toxic, and radioactive waste (HTRW) project is proposed to further investigate the former tanks on site.

Latitude: 37.79019900000
Longitude: -122.26300000000

211
North
1/2-1
0.775 mi.
4092 ft.

CROWLEY MARITIME CORP.
PAC. DRY DOCK YARDS 1&2
OAKLAND, CA 92626

Notify 65 **S100179670**
N/A

Relative:
Lower

Notify 65:
Date Reported: Not reported
Staff Initials: Not reported
Board File Number: Not reported
Facility Type: Not reported
Discharge Date: Not reported
Incident Description: 92626

Actual:
22 ft.

212
WSW
1/2-1
0.784 mi.
4138 ft.

PORT OF OAKLAND/CINEMA PR
CLAY & EMBARCADERO
OAKLAND, CA 94706

HIST CORTESE **S101293676**
DEED **N/A**
VCP
ENVIROSTOR

Relative:
Lower

HIST CORTESE:
Region: CORTESE
Facility County Code: 1
Reg By: CALSI
Reg Id: 01730099

Actual:
12 ft.

DEED:
Area: PROJECT WIDE
Sub Area: Not reported
Site Type: VOLUNTARY CLEANUP
Status: CERTIFIED / OPERATION & MAINTENANCE
Agency: Not reported
Covenant Uploads: Not reported
Deed Date(s): 10/15/1996
EDR Link ID: 1730099

VCP:
Facility ID: 1730099
Site Type: Voluntary Cleanup
Site Type Detail: Voluntary Cleanup
Site Mgmt. Req.: REM, ASP, DAY, ELD, HOS, LUC, EX, GW, NOWN, NUSE, NSUB, HS, SCH, FOOD, RES
Acres: 1
National Priorities List: NO
Cleanup Oversight Agencies: SMBRP
Lead Agency: SMBRP
Lead Agency Description: DTSC - Site Cleanup Program
Project Manager: Claude Jemison
Supervisor: Mark Piros
Division Branch: Cleanup Berkeley

Map ID
Direction
Distance
Elevation

MAP FINDINGS

Site

Database(s)

EDR ID Number
EPA ID Number

PORT OF OAKLAND/CINEMA PR (Continued)

S101293676

Site Code: 200480
Assembly: 18
Senate: 09
Special Programs Code: Voluntary Cleanup Program
Status: Certified / Operation & Maintenance
Status Date: 11/18/1996
Restricted Use: YES
Funding: Responsible Party
Lat/Long: 37.79601 / -122.2773
APN: 001-0135-004-00
Past Use: MANUFACTURED GAS PLANT
Potential COC: 30019
Confirmed COC: 30019
Potential Description: SOIL
Alias Name: Not reported
Alias Type: Not reported

Completed Info:

Completed Area Name: Not reported
Completed Sub Area Name: Not reported
Completed Document Type: Not reported
Completed Date: Not reported
Comments: Not reported

Future Area Name: Not reported
Future Sub Area Name: Not reported
Future Document Type: Not reported
Future Due Date: Not reported
Schedule Area Name: Not reported
Schedule Sub Area Name: Not reported
Schedule Document Type: Not reported
Schedule Due Date: Not reported
Schedule Revised Date: Not reported

ENVIROSTOR:

Facility ID: 1730099
Status: Certified / Operation & Maintenance
Status Date: 11/18/1996
Site Code: 200480
Site Type: Voluntary Cleanup
Site Type Detailed: Voluntary Cleanup
Acres: 1
NPL: NO
Regulatory Agencies: SMBRP
Lead Agency: SMBRP
Program Manager: Claude Jemison
Supervisor: Mark Piros
Division Branch: Cleanup Berkeley
Assembly: 18
Senate: 09
Special Program: Voluntary Cleanup Program
Restricted Use: YES
Site Mgmt Req: REM, ASP, DAY, ELD, HOS, LUC, EX, GW, NOWN, NUSE, NSUB, HS, SCH, FOOD, RES
Funding: Responsible Party
Latitude: 37.79601
Longitude: -122.2773

Map ID
Direction
Distance
Elevation

MAP FINDINGS

Site

Database(s)

EDR ID Number
EPA ID Number

PORT OF OAKLAND/CINEMA PR (Continued)

S101293676

APN: 001-0135-004-00
Past Use: MANUFACTURED GAS PLANT
Potential COC: Polynuclear aromatic hydrocarbons (PAHs)
Confirmed COC: Polynuclear aromatic hydrocarbons (PAHs)
Potential Description: SOIL
Alias Name: Not reported
Alias Type: Not reported

Completed Info:

Completed Area Name: Not reported
Completed Sub Area Name: Not reported
Completed Document Type: Not reported
Completed Date: Not reported
Comments: Not reported

Future Area Name: Not reported
Future Sub Area Name: Not reported
Future Document Type: Not reported
Future Due Date: Not reported
Schedule Area Name: Not reported
Schedule Sub Area Name: Not reported
Schedule Document Type: Not reported
Schedule Due Date: Not reported
Schedule Revised Date: Not reported

213
SE
1/2-1
0.804 mi.
4246 ft.

AMERICAN INK PRODUCTS
630 EAST 10TH STREET
OAKLAND, CA 92626

Notify 65 S100178824
N/A

Relative:
Lower

Notify 65:

Date Reported: Not reported
Staff Initials: Not reported
Board File Number: Not reported
Facility Type: Not reported
Discharge Date: Not reported
Incident Description: 92626

Actual:
18 ft.

214
North
1/2-1
0.830 mi.
4382 ft.

SERVICE STATION
2225 TELEGRAPH AVENUE
OAKLAND, CA 92626

Notify 65 S100178955
N/A

Relative:
Lower

Notify 65:

Date Reported: Not reported
Staff Initials: Not reported
Board File Number: Not reported
Facility Type: Not reported
Discharge Date: Not reported
Incident Description: 92626

Actual:
24 ft.

Map ID
Direction
Distance
Elevation

MAP FINDINGS

Site

Database(s)

EDR ID Number
EPA ID Number

215
SE
1/2-1
0.840 mi.
4434 ft.

720 EAST 11TH STREET
720 EAST 11TH STREET
OAKLAND, CA 94606

DEED
VCP
ENVIROSTOR
S110711858
N/A

Relative:
Lower

DEED:

Area: PROJECT WIDE
Sub Area: Not reported
Site Type: VOLUNTARY CLEANUP
Status: CERTIFIED O&M - LAND USE RESTRICTIONS ONLY
Agency: Not reported
Covenant Uploaded: Not reported
Deed Date(s): 12/20/2012
EDR Link ID: 60001404

Actual:
20 ft.

VCP:

Facility ID: 60001404
Site Type: Voluntary Cleanup
Site Type Detail: Voluntary Cleanup
Site Mgmt. Req.: NONE SPECIFIED
Acres: 0.69
National Priorities List: NO
Cleanup Oversight Agencies: SMBRP
Lead Agency: SMBRP
Lead Agency Description: DTSC - Site Cleanup Program
Project Manager: Juanita (Nina) Bacey
Supervisor: Karen Toth
Division Branch: Cleanup Berkeley
Site Code: 201890
Assembly: 18
Senate: 09
Special Programs Code: Not reported
Status: Certified O&M - Land Use Restrictions Only
Status Date: 04/04/2013
Restricted Use: YES
Funding: Responsible Party
Lat/Long: 37.79266 / -122.2533
APN: 019 003301002, 19-33-10-2
Past Use: UNKNOWN
Potential COC: 30013, 30013, 30024
Confirmed COC: 30013,, 30013,30024
Potential Description: SOIL
Alias Name: 019 003301002
Alias Type: APN
Alias Name: 19-33-10-2
Alias Type: APN
Alias Name: 201890
Alias Type: Project Code (Site Code)
Alias Name: 60001404
Alias Type: Envirostor ID Number

Completed Info:

Completed Area Name: PROJECT WIDE
Completed Sub Area Name: Not reported
Completed Document Type: Correspondence
Completed Date: 02/28/2013
Comments: Not reported

Map ID
Direction
Distance
Elevation

MAP FINDINGS

Site

Database(s)

EDR ID Number
EPA ID Number

720 EAST 11TH STREET (Continued)

S110711858

Completed Area Name: PROJECT WIDE
Completed Sub Area Name: Not reported
Completed Document Type: * Land Use Restriction Monitoring Report
Completed Date: 03/28/2013
Comments: Not reported

Completed Area Name: PROJECT WIDE
Completed Sub Area Name: Not reported
Completed Document Type: Correspondence
Completed Date: 03/31/2013
Comments: Not reported

Completed Area Name: PROJECT WIDE
Completed Sub Area Name: Not reported
Completed Document Type: Annual Oversight Cost Estimate
Completed Date: 09/10/2013
Comments: Not reported

Completed Area Name: PROJECT WIDE
Completed Sub Area Name: Not reported
Completed Document Type: Annual Oversight Cost Estimate
Completed Date: 09/22/2014
Comments: Not reported

Completed Area Name: PROJECT WIDE
Completed Sub Area Name: Not reported
Completed Document Type: Voluntary Cleanup Agreement
Completed Date: 08/14/2012
Comments: Not reported

Completed Area Name: PROJECT WIDE
Completed Sub Area Name: Not reported
Completed Document Type: Land Use Restriction
Completed Date: 12/20/2012
Comments: Not reported

Completed Area Name: PROJECT WIDE
Completed Sub Area Name: Not reported
Completed Document Type: Certification
Completed Date: 04/04/2013
Comments: LUC (cap over soil) in place, except for annual cap inspections, no further action at site.

Completed Area Name: PROJECT WIDE
Completed Sub Area Name: Not reported
Completed Document Type: Removal Action Completion Report
Completed Date: 03/04/2013
Comments: Cap - foundation/parking garage installed over soil; some TPHd and lead remain in soil; LUC required.

Completed Area Name: PROJECT WIDE
Completed Sub Area Name: Not reported
Completed Document Type: Long Term Monitoring Report
Completed Date: 01/02/2014
Comments: No subsurface activities have occurred. The cap remains protective.

Completed Area Name: PROJECT WIDE

Map ID
Direction
Distance
Elevation

MAP FINDINGS

Site

Database(s)

EDR ID Number
EPA ID Number

720 EAST 11TH STREET (Continued)

S110711858

Completed Sub Area Name: Not reported
Completed Document Type: Voluntary Cleanup Agreement
Completed Date: 02/17/2011
Comments: Not reported

Completed Area Name: PROJECT WIDE
Completed Sub Area Name: Not reported
Completed Document Type: Preliminary Endangerment Assessment Report
Completed Date: 03/14/2011
Comments: Lead and TPH exist at the site above residential standards. The development of the site requires removal of 1500 cubic feet of soil. Once the site is regraded, verification samples will be collected and an addendum to this PEA will be submitted.

Completed Area Name: PROJECT WIDE
Completed Sub Area Name: Not reported
Completed Document Type: Public Notice
Completed Date: 10/02/2012
Comments: Published 10/10/12

Completed Area Name: PROJECT WIDE
Completed Sub Area Name: Not reported
Completed Document Type: Preliminary Endangerment Assessment Report
Completed Date: 09/25/2012
Comments: LUC required to restrict access to soil beneath the site. Annual inspections required.

Future Area Name: PROJECT WIDE
Future Sub Area Name: Not reported
Future Document Type: 5 Year Review Reports
Future Due Date: 2018
Schedule Area Name: Not reported
Schedule Sub Area Name: Not reported
Schedule Document Type: Not reported
Schedule Due Date: Not reported
Schedule Revised Date: Not reported

ENVIROSTOR:

Facility ID: 60001404
Status: Certified O&M - Land Use Restrictions Only
Status Date: 04/04/2013
Site Code: 201890
Site Type: Voluntary Cleanup
Site Type Detailed: Voluntary Cleanup
Acres: 0.69
NPL: NO
Regulatory Agencies: SMBRP
Lead Agency: SMBRP
Program Manager: Juanita (Nina) Bacey
Supervisor: Karen Toth
Division Branch: Cleanup Berkeley
Assembly: 18
Senate: 09
Special Program: Not reported
Restricted Use: YES
Site Mgmt Req: NONE SPECIFIED
Funding: Responsible Party

Map ID
Direction
Distance
Elevation

MAP FINDINGS

Site

Database(s)

EDR ID Number
EPA ID Number

720 EAST 11TH STREET (Continued)

S110711858

Latitude: 37.79266
Longitude: -122.2533
APN: 019 003301002, 19-33-10-2
Past Use: UNKNOWN
Potential COC: Lead Lead TPH-diesel
Confirmed COC: Lead Lead TPH-diesel
Potential Description: SOIL
Alias Name: 019 003301002
Alias Type: APN
Alias Name: 19-33-10-2
Alias Type: APN
Alias Name: 201890
Alias Type: Project Code (Site Code)
Alias Name: 60001404
Alias Type: Envirostor ID Number

Completed Info:

Completed Area Name: PROJECT WIDE
Completed Sub Area Name: Not reported
Completed Document Type: Correspondence
Completed Date: 02/28/2013
Comments: Not reported

Completed Area Name: PROJECT WIDE
Completed Sub Area Name: Not reported
Completed Document Type: * Land Use Restriction Monitoring Report
Completed Date: 03/28/2013
Comments: Not reported

Completed Area Name: PROJECT WIDE
Completed Sub Area Name: Not reported
Completed Document Type: Correspondence
Completed Date: 03/31/2013
Comments: Not reported

Completed Area Name: PROJECT WIDE
Completed Sub Area Name: Not reported
Completed Document Type: Annual Oversight Cost Estimate
Completed Date: 09/10/2013
Comments: Not reported

Completed Area Name: PROJECT WIDE
Completed Sub Area Name: Not reported
Completed Document Type: Annual Oversight Cost Estimate
Completed Date: 09/22/2014
Comments: Not reported

Completed Area Name: PROJECT WIDE
Completed Sub Area Name: Not reported
Completed Document Type: Voluntary Cleanup Agreement
Completed Date: 08/14/2012
Comments: Not reported

Completed Area Name: PROJECT WIDE
Completed Sub Area Name: Not reported
Completed Document Type: Land Use Restriction
Completed Date: 12/20/2012
Comments: Not reported

Map ID
Direction
Distance
Elevation

MAP FINDINGS

Site

Database(s)

EDR ID Number
EPA ID Number

720 EAST 11TH STREET (Continued)

S110711858

Completed Area Name: PROJECT WIDE
Completed Sub Area Name: Not reported
Completed Document Type: Certification
Completed Date: 04/04/2013
Comments: LUC (cap over soil) in place, except for annual cap inspections, no further action at site.

Completed Area Name: PROJECT WIDE
Completed Sub Area Name: Not reported
Completed Document Type: Removal Action Completion Report
Completed Date: 03/04/2013
Comments: Cap - foundation/parking garage installed over soil; some TPHd and lead remain in soil; LUC required.

Completed Area Name: PROJECT WIDE
Completed Sub Area Name: Not reported
Completed Document Type: Long Term Monitoring Report
Completed Date: 01/02/2014
Comments: No subsurface activities have occurred. The cap remains protective.

Completed Area Name: PROJECT WIDE
Completed Sub Area Name: Not reported
Completed Document Type: Voluntary Cleanup Agreement
Completed Date: 02/17/2011
Comments: Not reported

Completed Area Name: PROJECT WIDE
Completed Sub Area Name: Not reported
Completed Document Type: Preliminary Endangerment Assessment Report
Completed Date: 03/14/2011
Comments: Lead and TPH exist at the site above residential standards. The development of the site requires removal of 1500 cubic feet of soil. Once the site is regraded, verification samples will be collected and an addendum to this PEA will be submitted.

Completed Area Name: PROJECT WIDE
Completed Sub Area Name: Not reported
Completed Document Type: Public Notice
Completed Date: 10/02/2012
Comments: Published 10/10/12

Completed Area Name: PROJECT WIDE
Completed Sub Area Name: Not reported
Completed Document Type: Preliminary Endangerment Assessment Report
Completed Date: 09/25/2012
Comments: LUC required to restrict access to soil beneath the site. Annual inspections required.

Future Area Name: PROJECT WIDE
Future Sub Area Name: Not reported
Future Document Type: 5 Year Review Reports
Future Due Date: 2018
Schedule Area Name: Not reported
Schedule Sub Area Name: Not reported
Schedule Document Type: Not reported
Schedule Due Date: Not reported
Schedule Revised Date: Not reported

Map ID
Direction
Distance
Elevation

MAP FINDINGS

Site

Database(s)

EDR ID Number
EPA ID Number

216
NE
1/2-1
0.859 mi.
4536 ft.

LAWLER APARTMENTS
431 LEE STREET
OAKLAND, CA 92626

Notify 65 **S100179333**
N/A

Relative:
Higher

Notify 65:

Date Reported: Not reported
Staff Initials: Not reported
Board File Number: Not reported
Facility Type: Not reported
Discharge Date: Not reported
Incident Description: 92626

Actual:
41 ft.

217
West
1/2-1
0.866 mi.
4571 ft.

E-D COAT, INC.
715 4TH STREET
OAKLAND, CA 94607

RCRA-LQG **1000108096**
NPDES **CAD009200031**
HIST UST
ENVIROSTOR

Relative:
Lower

RCRA-LQG:

Date form received by agency: 05/06/2008
Facility name: E-D COAT, INC.
Facility address: 715 4TH STREET
OAKLAND, CA 94607
EPA ID: CAD009200031
Contact: OLE NORDHAVN
Contact address: Not reported
Not reported
Contact country: Not reported
Contact telephone: (510) 832-8104
Contact email: ONORDHAVN2@PACBELL.NET
EPA Region: 09
Land type: Private
Classification: Large Quantity Generator
Description: Handler: generates 1,000 kg or more of hazardous waste during any calendar month; or generates more than 1 kg of acutely hazardous waste during any calendar month; or generates more than 100 kg of any residue or contaminated soil, waste or other debris resulting from the cleanup of a spill, into or on any land or water, of acutely hazardous waste during any calendar month; or generates 1 kg or less of acutely hazardous waste during any calendar month, and accumulates more than 1 kg of acutely hazardous waste at any time; or generates 100 kg or less of any residue or contaminated soil, waste or other debris resulting from the cleanup of a spill, into or on any land or water, of acutely hazardous waste during any calendar month, and accumulates more than 100 kg of that material at any time

Actual:
15 ft.

Owner/Operator Summary:

Owner/operator name: E-D COAT, INC.
Owner/operator address: 715 4TH STREET
OAKLAND, CA 94607
Owner/operator country: US
Owner/operator telephone: Not reported
Legal status: Private
Owner/Operator Type: Owner
Owner/Op start date: 01/01/1939
Owner/Op end date: Not reported

Map ID
Direction
Distance
Elevation

MAP FINDINGS

Site

Database(s)

EDR ID Number
EPA ID Number

E-D COAT, INC. (Continued)

1000108096

Owner/operator name: E-D COAT, INC.
Owner/operator address: Not reported
Owner/operator country: US
Owner/operator telephone: Not reported
Legal status: Private
Owner/Operator Type: Operator
Owner/Op start date: 01/01/1939
Owner/Op end date: Not reported

Handler Activities Summary:

U.S. importer of hazardous waste: No
Mixed waste (haz. and radioactive): No
Recycler of hazardous waste: No
Transporter of hazardous waste: No
Treater, storer or disposer of HW: No
Underground injection activity: No
On-site burner exemption: No
Furnace exemption: No
Used oil fuel burner: No
Used oil processor: No
User oil refiner: No
Used oil fuel marketer to burner: No
Used oil Specification marketer: No
Used oil transfer facility: No
Used oil transporter: No

Historical Generators:

Date form received by agency: 02/27/2006
Site name: E-D COAT, INC.
Classification: Large Quantity Generator

Date form received by agency: 02/27/2004
Site name: E-D COAT, INC.
Classification: Large Quantity Generator

Date form received by agency: 02/28/2002
Site name: E-D COAT, INC.
Classification: Large Quantity Generator

Date form received by agency: 10/12/2000
Site name: E-D COAT, INC.
Classification: Large Quantity Generator

Date form received by agency: 03/04/1999
Site name: E-D COAT INC
Classification: Large Quantity Generator

Date form received by agency: 09/01/1996
Site name: E-D COAT INC
Classification: Small Quantity Generator

Date form received by agency: 03/01/1996
Site name: E.D. COAT, INC.
Classification: Large Quantity Generator

Map ID
Direction
Distance
Elevation

MAP FINDINGS

Site

Database(s)

EDR ID Number
EPA ID Number

E-D COAT, INC. (Continued)

1000108096

Date form received by agency: 03/10/1994
Site name: ED COAT INC
Classification: Large Quantity Generator

Date form received by agency: 04/02/1992
Site name: E-D COAT, INC.
Classification: Large Quantity Generator

Date form received by agency: 04/12/1990
Site name: E-D COAT INC
Classification: Large Quantity Generator

Date form received by agency: 08/18/1980
Site name: E-D COAT INC
Classification: Large Quantity Generator

Hazardous Waste Summary:

Waste code: F006
Waste name: WASTEWATER TREATMENT SLUDGES FROM ELECTROPLATING OPERATIONS EXCEPT FROM THE FOLLOWING PROCESSES: (1) SULFURIC ACID ANODIZING OF ALUMINUM; (2) TIN PLATING ON CARBON STEEL; (3) ZINC PLATING (SEGREGATED BASIS) ON CARBON STEEL; (4) ALUMINUM OR ZINC-ALUMINUM PLATING ON CARBON STEEL; (5) CLEANING/STRIPPING ASSOCIATED WITH TIN, ZINC AND ALUMINUM PLATING ON CARBON STEEL; AND (6) CHEMICAL ETCHING AND MILLING OF ALUMINUM.

Waste code: 131
Waste name: 131

Waste code: 132
Waste name: 132

Waste code: 181
Waste name: 181

Waste code: 711
Waste name: 711

Waste code: 723
Waste name: 723

Waste code: D003
Waste name: A MATERIAL IS CONSIDERED TO BE A REACTIVE HAZARDOUS WASTE IF IT IS NORMALLY UNSTABLE, REACTS VIOLENTLY WITH WATER, GENERATES TOXIC GASES WHEN EXPOSED TO WATER OR CORROSIVE MATERIALS, OR IF IT IS CAPABLE OF DETONATION OR EXPLOSION WHEN EXPOSED TO HEAT OR A FLAME. ONE EXAMPLE OF SUCH WASTE WOULD BY WASTE GUNPOWDER.

Waste code: D006
Waste name: CADMIUM

Waste code: D007
Waste name: CHROMIUM

Waste code: D008
Waste name: LEAD

Map ID
Direction
Distance
Elevation

MAP FINDINGS

Site

Database(s)

EDR ID Number
EPA ID Number

E-D COAT, INC. (Continued)

1000108096

Waste code: F006
Waste name: WASTEWATER TREATMENT SLUDGES FROM ELECTROPLATING OPERATIONS EXCEPT FROM THE FOLLOWING PROCESSES: (1) SULFURIC ACID ANODIZING OF ALUMINUM; (2) TIN PLATING ON CARBON STEEL; (3) ZINC PLATING (SEGREGATED BASIS) ON CARBON STEEL; (4) ALUMINUM OR ZINC-ALUMINUM PLATING ON CARBON STEEL; (5) CLEANING/STRIPPING ASSOCIATED WITH TIN, ZINC AND ALUMINUM PLATING ON CARBON STEEL; AND (6) CHEMICAL ETCHING AND MILLING OF ALUMINUM.

Waste code: F007
Waste name: SPENT CYANIDE PLATING BATH SOLUTIONS FROM ELECTROPLATING OPERATIONS

Waste code: D006
Waste name: CADMIUM

Waste code: D007
Waste name: CHROMIUM

Waste code: D008
Waste name: LEAD

Waste code: F006
Waste name: WASTEWATER TREATMENT SLUDGES FROM ELECTROPLATING OPERATIONS EXCEPT FROM THE FOLLOWING PROCESSES: (1) SULFURIC ACID ANODIZING OF ALUMINUM; (2) TIN PLATING ON CARBON STEEL; (3) ZINC PLATING (SEGREGATED BASIS) ON CARBON STEEL; (4) ALUMINUM OR ZINC-ALUMINUM PLATING ON CARBON STEEL; (5) CLEANING/STRIPPING ASSOCIATED WITH TIN, ZINC AND ALUMINUM PLATING ON CARBON STEEL; AND (6) CHEMICAL ETCHING AND MILLING OF ALUMINUM.

Waste code: 181
Waste name: 181

Waste code: F006
Waste name: WASTEWATER TREATMENT SLUDGES FROM ELECTROPLATING OPERATIONS EXCEPT FROM THE FOLLOWING PROCESSES: (1) SULFURIC ACID ANODIZING OF ALUMINUM; (2) TIN PLATING ON CARBON STEEL; (3) ZINC PLATING (SEGREGATED BASIS) ON CARBON STEEL; (4) ALUMINUM OR ZINC-ALUMINUM PLATING ON CARBON STEEL; (5) CLEANING/STRIPPING ASSOCIATED WITH TIN, ZINC AND ALUMINUM PLATING ON CARBON STEEL; AND (6) CHEMICAL ETCHING AND MILLING OF ALUMINUM.

Facility Has Received Notices of Violations:

Regulation violated: SR - 22 CCR 66265.33
Area of violation: TSD - Preparedness and Prevention
Date violation determined: 10/28/2003
Date achieved compliance: 01/05/2004
Violation lead agency: EPA
Enforcement action: WRITTEN INFORMAL
Enforcement action date: 01/09/2004
Enf. disposition status: Not reported
Enf. disp. status date: Not reported
Enforcement lead agency: EPA
Proposed penalty amount: Not reported
Final penalty amount: Not reported
Paid penalty amount: Not reported

Map ID
Direction
Distance
Elevation

MAP FINDINGS

Site

Database(s)

EDR ID Number
EPA ID Number

E-D COAT, INC. (Continued)

1000108096

Regulation violated: SR - 22 CCR 66265.33
Area of violation: TSD - Preparedness and Prevention
Date violation determined: 10/28/2003
Date achieved compliance: 01/05/2004
Violation lead agency: EPA
Enforcement action: Not reported
Enforcement action date: 01/09/2004
Enf. disposition status: Not reported
Enf. disp. status date: Not reported
Enforcement lead agency: EPA
Proposed penalty amount: Not reported
Final penalty amount: Not reported
Paid penalty amount: Not reported

Regulation violated: SR - 22 CCR 66265.173
Area of violation: TSD - Container Use and Management
Date violation determined: 10/28/2003
Date achieved compliance: 01/05/2004
Violation lead agency: EPA
Enforcement action: Not reported
Enforcement action date: 01/09/2004
Enf. disposition status: Not reported
Enf. disp. status date: Not reported
Enforcement lead agency: EPA
Proposed penalty amount: Not reported
Final penalty amount: Not reported
Paid penalty amount: Not reported

Regulation violated: SR - 22 CCR 66265.173
Area of violation: TSD - Container Use and Management
Date violation determined: 10/28/2003
Date achieved compliance: 01/05/2004
Violation lead agency: EPA
Enforcement action: WRITTEN INFORMAL
Enforcement action date: 01/09/2004
Enf. disposition status: Not reported
Enf. disp. status date: Not reported
Enforcement lead agency: EPA
Proposed penalty amount: Not reported
Final penalty amount: Not reported
Paid penalty amount: Not reported

Regulation violated: SR - 22 CCR 66262.34(a) & (e)
Area of violation: Generators - General
Date violation determined: 10/28/2003
Date achieved compliance: 01/05/2004
Violation lead agency: EPA
Enforcement action: WRITTEN INFORMAL
Enforcement action date: 01/09/2004
Enf. disposition status: Not reported
Enf. disp. status date: Not reported
Enforcement lead agency: EPA
Proposed penalty amount: Not reported
Final penalty amount: Not reported
Paid penalty amount: Not reported

Regulation violated: SR - 22 CCR 66262.34(a) & (e)

Map ID
Direction
Distance
Elevation

MAP FINDINGS

Site

Database(s)

EDR ID Number
EPA ID Number

E-D COAT, INC. (Continued)

1000108096

Area of violation: Generators - General
Date violation determined: 10/28/2003
Date achieved compliance: 01/05/2004
Violation lead agency: EPA
Enforcement action: Not reported
Enforcement action date: 01/09/2004
Enf. disposition status: Not reported
Enf. disp. status date: Not reported
Enforcement lead agency: EPA
Proposed penalty amount: Not reported
Final penalty amount: Not reported
Paid penalty amount: Not reported

Regulation violated: F - 262.30-34.C
Area of violation: Generators - General
Date violation determined: 07/25/2001
Date achieved compliance: 09/28/2001
Violation lead agency: EPA
Enforcement action: FINAL 3008(A) COMPLIANCE ORDER
Enforcement action date: 09/28/2001
Enf. disposition status: Not reported
Enf. disp. status date: Not reported
Enforcement lead agency: EPA
Proposed penalty amount: Not reported
Final penalty amount: Not reported
Paid penalty amount: Not reported

Regulation violated: F - 262.30-34.C
Area of violation: Generators - General
Date violation determined: 07/25/2001
Date achieved compliance: 09/28/2001
Violation lead agency: EPA
Enforcement action: Not reported
Enforcement action date: 08/30/2001
Enf. disposition status: Not reported
Enf. disp. status date: Not reported
Enforcement lead agency: EPA
Proposed penalty amount: Not reported
Final penalty amount: Not reported
Paid penalty amount: Not reported

Regulation violated: FR - 262.10-12.A
Area of violation: Generators - General
Date violation determined: 02/08/1985
Date achieved compliance: 02/08/1985
Violation lead agency: State
Enforcement action: Not reported
Enforcement action date: Not reported
Enf. disposition status: Not reported
Enf. disp. status date: Not reported
Enforcement lead agency: Not reported
Proposed penalty amount: Not reported
Final penalty amount: Not reported
Paid penalty amount: Not reported

Evaluation Action Summary:
Evaluation date: 10/28/2003

Map ID
Direction
Distance
Elevation

MAP FINDINGS

Site

Database(s)

EDR ID Number
EPA ID Number

E-D COAT, INC. (Continued)

1000108096

Evaluation: COMPLIANCE EVALUATION INSPECTION ON-SITE
Area of violation: Generators - General
Date achieved compliance: 01/05/2004
Evaluation lead agency: EPA

Evaluation date: 10/28/2003
Evaluation: COMPLIANCE EVALUATION INSPECTION ON-SITE
Area of violation: TSD - Container Use and Management
Date achieved compliance: 01/05/2004
Evaluation lead agency: EPA

Evaluation date: 10/28/2003
Evaluation: COMPLIANCE EVALUATION INSPECTION ON-SITE
Area of violation: TSD - Preparedness and Prevention
Date achieved compliance: 01/05/2004
Evaluation lead agency: EPA

Evaluation date: 07/25/2001
Evaluation: COMPLIANCE EVALUATION INSPECTION ON-SITE
Area of violation: Generators - General
Date achieved compliance: 09/28/2001
Evaluation lead agency: EPA

Evaluation date: 08/26/1992
Evaluation: COMPLIANCE EVALUATION INSPECTION ON-SITE
Area of violation: Not reported
Date achieved compliance: Not reported
Evaluation lead agency: State Contractor/Grantee

Evaluation date: 05/04/1992
Evaluation: COMPLIANCE EVALUATION INSPECTION ON-SITE
Area of violation: Not reported
Date achieved compliance: Not reported
Evaluation lead agency: State Contractor/Grantee

Evaluation date: 04/02/1985
Evaluation: COMPLIANCE SCHEDULE EVALUATION
Area of violation: Not reported
Date achieved compliance: Not reported
Evaluation lead agency: State

Evaluation date: 02/08/1985
Evaluation: COMPLIANCE EVALUATION INSPECTION ON-SITE
Area of violation: Generators - General
Date achieved compliance: 02/08/1985
Evaluation lead agency: State

NPDES:

Npdes Number: CAS000001
Facility Status: Active
Agency Id: 0
Region: 2
Regulatory Measure Id: 180865
Order No: 97-03-DWQ
Regulatory Measure Type: Enrollee
Place Id: Not reported
WDID: 2 011009846
Program Type: Industrial

Map ID
Direction
Distance
Elevation

MAP FINDINGS

Site

Database(s)

EDR ID Number
EPA ID Number

E-D COAT, INC. (Continued)

1000108096

Adoption Date Of Regulatory Measure: Not reported
Effective Date Of Regulatory Measure: 03/18/1993
Expiration Date Of Regulatory Measure: Not reported
Termination Date Of Regulatory Measure: Not reported
Discharge Name: E D Coat Inc
Discharge Address: 715 4th St
Discharge City: Oakland
Discharge State: California
Discharge Zip: 94607

HIST UST:

Region: STATE
Facility ID: 00000051657
Facility Type: Other
Other Type: PLATING COMPANY
Contact Name: JERRY ROSSI
Telephone: 4158328104
Owner Name: E-D COAT INC.
Owner Address: 715 4TH STREET
Owner City,St,Zip: OAKLAND, CA 94607
Total Tanks: 0001

Tank Num: 001
Container Num: 1
Year Installed: 1980
Tank Capacity: 00005000
Tank Used for: WASTE
Type of Fuel: Not reported
Container Construction Thickness: Not reported
Leak Detection: Visual

ENVIROSTOR:

Facility ID: 71002276
Status: Inactive - Needs Evaluation
Status Date: Not reported
Site Code: Not reported
Site Type: Tiered Permit
Site Type Detailed: Tiered Permit
Acres: Not reported
NPL: NO
Regulatory Agencies: NONE SPECIFIED
Lead Agency: NONE SPECIFIED
Program Manager: Not reported
Supervisor: Not reported
Division Branch: Cleanup Berkeley
Assembly: 18
Senate: 09
Special Program: Not reported
Restricted Use: NO
Site Mgmt Req: NONE SPECIFIED
Funding: Not reported
Latitude: 37.79973
Longitude: -122.2820
APN: NONE SPECIFIED
Past Use: NONE SPECIFIED
Potential COC: NONE SPECIFIED

Map ID
Direction
Distance
Elevation

MAP FINDINGS

Site

Database(s)

EDR ID Number
EPA ID Number

E-D COAT, INC. (Continued)

1000108096

Confirmed COC: NONE SPECIFIED
Potential Description: NONE SPECIFIED
Alias Name: CAD009200031
Alias Type: EPA Identification Number
Alias Name: 110000483708
Alias Type: EPA (FRS #)
Alias Name: 71002276
Alias Type: Envirostor ID Number

Completed Info:

Completed Area Name: PROJECT WIDE
Completed Sub Area Name: Not reported
Completed Document Type: Other Report
Completed Date: 06/12/1997
Comments: Further investigation recommended since site has dirt floors.

Future Area Name: Not reported
Future Sub Area Name: Not reported
Future Document Type: Not reported
Future Due Date: Not reported
Schedule Area Name: Not reported
Schedule Sub Area Name: Not reported
Schedule Document Type: Not reported
Schedule Due Date: Not reported
Schedule Revised Date: Not reported

218
ESE
1/2-1
0.874 mi.
4616 ft.

WEST OAKLAND BART STATION SITE
1451 7TH STREET
OAKLAND, CA 94607

ENVIROSTOR S110372802
N/A

Relative:
Lower

ENVIROSTOR:

Actual:
32 ft.

Facility ID: 70000133
Status: Refer: Local Agency
Status Date: 10/15/2007
Site Code: 201636
Site Type: Evaluation
Site Type Detailed: Evaluation
Acres: 3.5
NPL: NO
Regulatory Agencies: SMBRP, US EPA
Lead Agency: SMBRP
Program Manager: Not reported
Supervisor: Referred - Not Assigned
Division Branch: Cleanup Berkeley
Assembly: 18
Senate: 09
Special Program: EPA - Target Site Investigation
Restricted Use: NO
Site Mgmt Req: NONE SPECIFIED
Funding: EPA Grant
Latitude: 37.80455
Longitude: -122.2945
APN: 004-0071-003-00, 004-0077-003-00
Past Use: UNKNOWN
Potential COC: Under Investigation
Confirmed COC: NONE SPECIFIED

Map ID
Direction
Distance
Elevation

MAP FINDINGS

Site

Database(s)

EDR ID Number
EPA ID Number

WEST OAKLAND BART STATION SITE (Continued)

S110372802

Potential Description: UE

Alias Name: West Oakland BART Parking Lot

Alias Type: Alternate Name

Alias Name: 004-0071-003-00

Alias Type: APN

Alias Name: 004-0077-003-00

Alias Type: APN

Alias Name: 201636

Alias Type: Project Code (Site Code)

Alias Name: 70000133

Alias Type: Envirostor ID Number

Completed Info:

Completed Area Name: PROJECT WIDE

Completed Sub Area Name: Not reported

Completed Document Type: Preliminary Endangerment Assessment Workplan

Completed Date: 04/16/2007

Comments: EPA letter dated April 2, 2007 states that all concerns and comments have been adequately addresses by the current revision. The document(Sampling and Analysis Plan) is approved by EPA QA Office.

Completed Area Name: PROJECT WIDE

Completed Sub Area Name: Not reported

Completed Document Type: Fieldwork

Completed Date: 05/06/2007

Comments: Sampled April 28, 29 and May 6, 2007. Fieldwork completed.

Completed Area Name: PROJECT WIDE

Completed Sub Area Name: Not reported

Completed Document Type: Site Characterization Report

Completed Date: 10/15/2007

Comments: Report concluded that some contamination exists on site under the parking lot. Petroleum hydrocarbons in the form of diesel and motor oil, arsenic above background, lead, pcbs, and gasoline in one groundwater sample were found above screening levels.

Completed Area Name: PROJECT WIDE

Completed Sub Area Name: Not reported

Completed Document Type: Other Report

Completed Date: 02/28/2006

Comments: Contract issued.

Completed Area Name: PROJECT WIDE

Completed Sub Area Name: Not reported

Completed Document Type: Other Report

Completed Date: 11/13/2006

Comments: Approved as amended.

Completed Area Name: PROJECT WIDE

Completed Sub Area Name: Not reported

Completed Document Type: Phase 1

Completed Date: 05/09/2006

Comments: Phase I report for the West Oakland BART Station done by Levine Fricke for the City of Oakland. Not reviewed or approved by DTSC. Submitted as background information for the site.

Future Area Name: Not reported

Future Sub Area Name: Not reported

Map ID
Direction
Distance
Elevation

MAP FINDINGS

Site

Database(s)

EDR ID Number
EPA ID Number

WEST OAKLAND BART STATION SITE (Continued)

S110372802

Future Document Type: Not reported
Future Due Date: Not reported
Schedule Area Name: Not reported
Schedule Sub Area Name: Not reported
Schedule Document Type: Not reported
Schedule Due Date: Not reported
Schedule Revised Date: Not reported

219
East
1/2-1
0.883 mi.
4663 ft.

YUEN'S EXXON SERVICE
1901 PARK BOULEVARD
OAKLAND, CA 92626

Notify 65 **S100179440**
N/A

Relative:
Lower

Notify 65:
Date Reported: Not reported
Staff Initials: Not reported
Board File Number: Not reported
Facility Type: Not reported
Discharge Date: Not reported
Incident Description: 92626

Actual:
19 ft.

220
North
1/2-1
0.894 mi.
4719 ft.

NEGHERBON
2345, 2333 BROADWAY & 421 24TH ST.
OAKLAND, CA 94612

VCP **S112241534**
ENVIROSTOR **N/A**

Relative:
Lower

VCP:
Facility ID: 60001834
Site Type: Voluntary Cleanup
Site Type Detail: Voluntary Cleanup
Site Mgmt. Req.: NONE SPECIFIED
Acres: 0.69
National Priorities List: NO
Cleanup Oversight Agencies: SMBRP
Lead Agency: SMBRP
Lead Agency Description: DTSC - Site Cleanup Program
Project Manager: Juanita (Nina) Bacey
Supervisor: Karen Toth
Division Branch: Cleanup Berkeley
Site Code: 201954
Assembly: 18
Senate: 09
Special Programs Code: CLRRRA Liability Immunity (AB 389)
Status: Active
Status Date: 10/31/2012
Restricted Use: NO
Funding: Responsible Party
Lat/Long: 37.81326 / -122.2664
APN: 8-739-7
Past Use: VEHICLE MAINTENANCE
Potential COC: 30013, 30022, 30024, 30025, 30027
Confirmed COC: 30013,30024,30025
Potential Description: OTH, SOIL
Alias Name: Hive Development

Actual:
24 ft.

Map ID
Direction
Distance
Elevation

MAP FINDINGS

Site

Database(s)

EDR ID Number
EPA ID Number

NEGHERBON (Continued)

S112241534

Alias Type: Alternate Name
Alias Name: 8-739-7
Alias Type: APN
Alias Name: T10000003613
Alias Type: GeoTracker Global ID
Alias Name: 201954
Alias Type: Project Code (Site Code)
Alias Name: 60001834
Alias Type: Envirostor ID Number

Completed Info:

Completed Area Name: PROJECT WIDE
Completed Sub Area Name: Not reported
Completed Document Type: California Land Reuse and Revitalization Agreement
Completed Date: 04/02/2013
Comments: Not reported

Completed Area Name: PROJECT WIDE
Completed Sub Area Name: Not reported
Completed Document Type: Correspondence
Completed Date: 10/30/2012
Comments: Not reported

Completed Area Name: PROJECT WIDE
Completed Sub Area Name: Not reported
Completed Document Type: Annual Oversight Cost Estimate
Completed Date: 09/10/2013
Comments: Not reported

Completed Area Name: PROJECT WIDE
Completed Sub Area Name: Not reported
Completed Document Type: Correspondence
Completed Date: 03/28/2013
Comments: Not reported

Completed Area Name: PROJECT WIDE
Completed Sub Area Name: Not reported
Completed Document Type: CEQA - Notice of Exemption
Completed Date: 07/23/2013
Comments: Not reported

Completed Area Name: PROJECT WIDE
Completed Sub Area Name: Not reported
Completed Document Type: Annual Oversight Cost Estimate
Completed Date: 09/22/2014
Comments: Not reported

Completed Area Name: PROJECT WIDE
Completed Sub Area Name: Not reported
Completed Document Type: Pre-HARP Form
Completed Date: 01/29/2014
Comments: Not reported

Completed Area Name: PROJECT WIDE
Completed Sub Area Name: Not reported
Completed Document Type: Application
Completed Date: 11/05/2012
Comments: Not reported

Map ID
Direction
Distance
Elevation

MAP FINDINGS

Site

Database(s)

EDR ID Number
EPA ID Number

NEGHERBON (Continued)

S112241534

Completed Area Name: PROJECT WIDE
Completed Sub Area Name: Not reported
Completed Document Type: Preliminary Endangerment Assessment Report
Completed Date: 01/02/2013
Comments: Not reported

Completed Area Name: PROJECT WIDE
Completed Sub Area Name: Not reported
Completed Document Type: Community Profile
Completed Date: 06/06/2013
Comments: Not reported

Completed Area Name: PROJECT WIDE
Completed Sub Area Name: Not reported
Completed Document Type: Site Characterization Workplan
Completed Date: 01/23/2013
Comments: Workplan which identifies locations of samples to be collected for CPT, soil, shallow and deep gw and chemical analyses which will be conducted. Sampling revisions approved on 1/30/2013, see revised figure 10

Completed Area Name: PROJECT WIDE
Completed Sub Area Name: Not reported
Completed Document Type: Work Notice
Completed Date: 01/23/2013
Comments: Not reported

Completed Area Name: PROJECT WIDE
Completed Sub Area Name: Not reported
Completed Document Type: Fieldwork
Completed Date: 02/25/2013
Comments: Not reported

Completed Area Name: PROJECT WIDE
Completed Sub Area Name: Not reported
Completed Document Type: AB 389 Response Plan
Completed Date: 07/24/2013
Comments: Some soil excavation followed with GW monitoring and LUC for a portion of the site.

Completed Area Name: PROJECT WIDE
Completed Sub Area Name: Not reported
Completed Document Type: Fact Sheets
Completed Date: 06/13/2013
Comments: Not reported

Completed Area Name: PROJECT WIDE
Completed Sub Area Name: Not reported
Completed Document Type: Public Notice
Completed Date: 06/13/2013
Comments: Not reported

Completed Area Name: PROJECT WIDE
Completed Sub Area Name: Not reported
Completed Document Type: Fieldwork
Completed Date: 06/24/2014
Comments: Not reported

Map ID
Direction
Distance
Elevation

MAP FINDINGS

Site

Database(s)

EDR ID Number
EPA ID Number

NEGHERBON (Continued)

S112241534

Completed Area Name: PROJECT WIDE
Completed Sub Area Name: Not reported
Completed Document Type: Removal Action Completion Report
Completed Date: 09/18/2014
Comments: Excavation completed per workplan. No confirmation samples exceeded screening level goals.

Completed Area Name: PROJECT WIDE
Completed Sub Area Name: Not reported
Completed Document Type: Work Notice
Completed Date: 03/06/2014
Comments: Not reported

Completed Area Name: PROJECT WIDE
Completed Sub Area Name: Not reported
Completed Document Type: Design/Implementation Workplan
Completed Date: 11/15/2013
Comments: Not reported

Completed Area Name: PROJECT WIDE
Completed Sub Area Name: Not reported
Completed Document Type: Well Decommissioning Workplan
Completed Date: 10/11/2013
Comments: Not reported

Completed Area Name: PROJECT WIDE
Completed Sub Area Name: Not reported
Completed Document Type: Well Decommissioning Report
Completed Date: 04/17/2014
Comments: Not reported

Future Area Name: Not reported
Future Sub Area Name: Not reported
Future Document Type: Not reported
Future Due Date: Not reported
Schedule Area Name: PROJECT WIDE
Schedule Sub Area Name: Not reported
Schedule Document Type: Operations and Maintenance Plan
Schedule Due Date: 03/30/2015
Schedule Revised Date: Not reported
Schedule Area Name: PROJECT WIDE
Schedule Sub Area Name: Not reported
Schedule Document Type: Land Use Restriction
Schedule Due Date: 02/28/2015
Schedule Revised Date: Not reported
Schedule Area Name: PROJECT WIDE
Schedule Sub Area Name: Not reported
Schedule Document Type: Certification
Schedule Due Date: 04/24/2015
Schedule Revised Date: Not reported

ENVIROSTOR:

Facility ID: 60001834
Status: Active
Status Date: 10/31/2012
Site Code: 201954
Site Type: Voluntary Cleanup

Map ID
Direction
Distance
Elevation

MAP FINDINGS

Site

Database(s)

EDR ID Number
EPA ID Number

NEGHERBON (Continued)

S112241534

Site Type Detailed: Voluntary Cleanup
Acres: 0.69
NPL: NO
Regulatory Agencies: SMBRP
Lead Agency: SMBRP
Program Manager: Juanita (Nina) Bacey
Supervisor: Karen Toth
Division Branch: Cleanup Berkeley
Assembly: 18
Senate: 09
Special Program: CLRRRA Liability Immunity (AB 389)
Restricted Use: NO
Site Mgmt Req: NONE SPECIFIED
Funding: Responsible Party
Latitude: 37.81326
Longitude: -122.2664
APN: 8-739-7
Past Use: VEHICLE MAINTENANCE
Potential COC: Lead Tetrachloroethylene (PCE TPH-diesel TPH-gas Trichloroethylene (TCE)
Confirmed COC: Lead TPH-diesel TPH-gas
Potential Description: OTH, SOIL
Alias Name: Hive Development
Alias Type: Alternate Name
Alias Name: 8-739-7
Alias Type: APN
Alias Name: T10000003613
Alias Type: GeoTracker Global ID
Alias Name: 201954
Alias Type: Project Code (Site Code)
Alias Name: 60001834
Alias Type: Envirostor ID Number

Completed Info:

Completed Area Name: PROJECT WIDE
Completed Sub Area Name: Not reported
Completed Document Type: California Land Reuse and Revitalization Agreement
Completed Date: 04/02/2013
Comments: Not reported

Completed Area Name: PROJECT WIDE
Completed Sub Area Name: Not reported
Completed Document Type: Correspondence
Completed Date: 10/30/2012
Comments: Not reported

Completed Area Name: PROJECT WIDE
Completed Sub Area Name: Not reported
Completed Document Type: Annual Oversight Cost Estimate
Completed Date: 09/10/2013
Comments: Not reported

Completed Area Name: PROJECT WIDE
Completed Sub Area Name: Not reported
Completed Document Type: Correspondence
Completed Date: 03/28/2013
Comments: Not reported

Map ID
Direction
Distance
Elevation

MAP FINDINGS

Site

Database(s)

EDR ID Number
EPA ID Number

NEGHERBON (Continued)

S112241534

Completed Area Name: PROJECT WIDE
Completed Sub Area Name: Not reported
Completed Document Type: CEQA - Notice of Exemption
Completed Date: 07/23/2013
Comments: Not reported

Completed Area Name: PROJECT WIDE
Completed Sub Area Name: Not reported
Completed Document Type: Annual Oversight Cost Estimate
Completed Date: 09/22/2014
Comments: Not reported

Completed Area Name: PROJECT WIDE
Completed Sub Area Name: Not reported
Completed Document Type: Pre-HARP Form
Completed Date: 01/29/2014
Comments: Not reported

Completed Area Name: PROJECT WIDE
Completed Sub Area Name: Not reported
Completed Document Type: Application
Completed Date: 11/05/2012
Comments: Not reported

Completed Area Name: PROJECT WIDE
Completed Sub Area Name: Not reported
Completed Document Type: Preliminary Endangerment Assessment Report
Completed Date: 01/02/2013
Comments: Not reported

Completed Area Name: PROJECT WIDE
Completed Sub Area Name: Not reported
Completed Document Type: Community Profile
Completed Date: 06/06/2013
Comments: Not reported

Completed Area Name: PROJECT WIDE
Completed Sub Area Name: Not reported
Completed Document Type: Site Characterization Workplan
Completed Date: 01/23/2013
Comments: Workplan which identifies locations of samples to be collected for CPT, soil, shallow and deep gw and chemical analyses which will be conducted. Sampling revisions approved on 1/30/2013, see revised figure 10

Completed Area Name: PROJECT WIDE
Completed Sub Area Name: Not reported
Completed Document Type: Work Notice
Completed Date: 01/23/2013
Comments: Not reported

Completed Area Name: PROJECT WIDE
Completed Sub Area Name: Not reported
Completed Document Type: Fieldwork
Completed Date: 02/25/2013
Comments: Not reported

Map ID
Direction
Distance
Elevation

MAP FINDINGS

Site

Database(s)

EDR ID Number
EPA ID Number

NEGHERBON (Continued)

S112241534

Completed Area Name: PROJECT WIDE
Completed Sub Area Name: Not reported
Completed Document Type: AB 389 Response Plan
Completed Date: 07/24/2013
Comments: Some soil excavation followed with GW monitoring and LUC for a portion of the site.

Completed Area Name: PROJECT WIDE
Completed Sub Area Name: Not reported
Completed Document Type: Fact Sheets
Completed Date: 06/13/2013
Comments: Not reported

Completed Area Name: PROJECT WIDE
Completed Sub Area Name: Not reported
Completed Document Type: Public Notice
Completed Date: 06/13/2013
Comments: Not reported

Completed Area Name: PROJECT WIDE
Completed Sub Area Name: Not reported
Completed Document Type: Fieldwork
Completed Date: 06/24/2014
Comments: Not reported

Completed Area Name: PROJECT WIDE
Completed Sub Area Name: Not reported
Completed Document Type: Removal Action Completion Report
Completed Date: 09/18/2014
Comments: Excavation completed per workplan. No confirmation samples exceeded screening level goals.

Completed Area Name: PROJECT WIDE
Completed Sub Area Name: Not reported
Completed Document Type: Work Notice
Completed Date: 03/06/2014
Comments: Not reported

Completed Area Name: PROJECT WIDE
Completed Sub Area Name: Not reported
Completed Document Type: Design/Implementation Workplan
Completed Date: 11/15/2013
Comments: Not reported

Completed Area Name: PROJECT WIDE
Completed Sub Area Name: Not reported
Completed Document Type: Well Decommissioning Workplan
Completed Date: 10/11/2013
Comments: Not reported

Completed Area Name: PROJECT WIDE
Completed Sub Area Name: Not reported
Completed Document Type: Well Decommissioning Report
Completed Date: 04/17/2014
Comments: Not reported

Future Area Name: Not reported

Map ID
Direction
Distance
Elevation

MAP FINDINGS

Site

Database(s)

EDR ID Number
EPA ID Number

NEGHERBON (Continued)

S112241534

Future Sub Area Name: Not reported
Future Document Type: Not reported
Future Due Date: Not reported
Schedule Area Name: PROJECT WIDE
Schedule Sub Area Name: Not reported
Schedule Document Type: Operations and Maintenance Plan
Schedule Due Date: 03/30/2015
Schedule Revised Date: Not reported
Schedule Area Name: PROJECT WIDE
Schedule Sub Area Name: Not reported
Schedule Document Type: Land Use Restriction
Schedule Due Date: 02/28/2015
Schedule Revised Date: Not reported
Schedule Area Name: PROJECT WIDE
Schedule Sub Area Name: Not reported
Schedule Document Type: Certification
Schedule Due Date: 04/24/2015
Schedule Revised Date: Not reported

221
West
1/2-1
0.908 mi.
4795 ft.

FRANCIS PLATING OF OAKLAND INC
785 7TH ST
OAKLAND, CA 94607

Relative:
Lower

Actual:
24 ft.

RCRA-TSDF 1000308458
CERCLIS CAD009206160
CORRACTS
RCRA-SQG
HIST UST
HAZNET
ENVIROSTOR
HWP
PRP

RCRA-TSDF:

Date form received by agency: 09/01/1996
Facility name: FRANCIS PLATING OF OAKLAND INC
Facility address: 785 7TH ST
OAKLAND, CA 94607
EPA ID: CAD009206160
Contact: Not reported
Contact address: Not reported
Not reported
Contact country: Not reported
Contact telephone: Not reported
Contact email: Not reported
EPA Region: 09
Land type: Facility is not located on Indian land. Additional information is not known.
Classification: TSDF
Description: Handler is engaged in the treatment, storage or disposal of hazardous waste

Owner/Operator Summary:

Owner/operator name: FRANCIS PLATING OF OAKLAND, INC.
Owner/operator address: 785 SEVENTH STREET
CITY NOT REPORTED, CA 99999
Owner/operator country: Not reported
Owner/operator telephone: (415) 444-5535
Legal status: Private
Owner/Operator Type: Operator
Owner/Op start date: Not reported
Owner/Op end date: Not reported

Map ID
Direction
Distance
Elevation

MAP FINDINGS

Site

Database(s)

EDR ID Number
EPA ID Number

FRANCIS PLATING OF OAKLAND INC (Continued)

1000308458

Owner/operator name: FRANCIS PLATING OF OAKLAND, INC.
Owner/operator address: 785 SEVENTH STREET
OAKLAND, CA 94607
Owner/operator country: Not reported
Owner/operator telephone: (415) 444-5535
Legal status: Private
Owner/Operator Type: Owner
Owner/Op start date: Not reported
Owner/Op end date: Not reported

Handler Activities Summary:

U.S. importer of hazardous waste: No
Mixed waste (haz. and radioactive): No
Recycler of hazardous waste: No
Transporter of hazardous waste: No
Treater, storer or disposer of HW: No
Underground injection activity: No
On-site burner exemption: No
Furnace exemption: No
Used oil fuel burner: No
Used oil processor: No
User oil refiner: No
Used oil fuel marketer to burner: No
Used oil Specification marketer: No
Used oil transfer facility: No
Used oil transporter: No

Historical Generators:

Date form received by agency: 09/01/1996
Site name: FRANCIS PLATING OF OAKLAND INC
Classification: Small Quantity Generator

Date form received by agency: 08/15/1980
Site name: FRANCIS PLATING OF OAKLAND INC
Classification: Not a generator, verified

Corrective Action Summary:

Event date: 01/01/1990
Event: CA029ST

Event date: 08/28/1990
Event: CA074LO

Event date: 08/28/1990
Event: CA Prioritization, Facility or area was assigned a low corrective action priority.

Event date: 08/28/1990
Event: CA049PA

Facility Has Received Notices of Violations:

Regulation violated: Not reported
Area of violation: TSD - General
Date violation determined: 04/28/1987
Date achieved compliance: 09/17/1987

Map ID
Direction
Distance
Elevation

MAP FINDINGS

Site

Database(s)

EDR ID Number
EPA ID Number

FRANCIS PLATING OF OAKLAND INC (Continued)

1000308458

Violation lead agency: State
Enforcement action: WRITTEN INFORMAL
Enforcement action date: 08/13/1987
Enf. disposition status: Not reported
Enf. disp. status date: Not reported
Enforcement lead agency: State
Proposed penalty amount: Not reported
Final penalty amount: Not reported
Paid penalty amount: Not reported

Evaluation Action Summary:

Evaluation date: 11/17/1994
Evaluation: COMPLIANCE EVALUATION INSPECTION ON-SITE
Area of violation: Not reported
Date achieved compliance: Not reported
Evaluation lead agency: State Contractor/Grantee

Evaluation date: 03/07/1994
Evaluation: COMPLIANCE EVALUATION INSPECTION ON-SITE
Area of violation: Not reported
Date achieved compliance: Not reported
Evaluation lead agency: State Contractor/Grantee

Evaluation date: 03/15/1993
Evaluation: COMPLIANCE EVALUATION INSPECTION ON-SITE
Area of violation: Not reported
Date achieved compliance: Not reported
Evaluation lead agency: State Contractor/Grantee

Evaluation date: 09/21/1988
Evaluation: COMPLIANCE EVALUATION INSPECTION ON-SITE
Area of violation: Not reported
Date achieved compliance: Not reported
Evaluation lead agency: EPA

Evaluation date: 04/28/1987
Evaluation: COMPLIANCE EVALUATION INSPECTION ON-SITE
Area of violation: TSD - General
Date achieved compliance: 09/17/1987
Evaluation lead agency: State

CERCLIS:

Site ID: 0903278
EPA ID: CAD009206160
Facility County: ALAMEDA
Short Name: FRANCIS PLATING OF OAKLAN
Congressional District: 08
IFMS ID: 096Q
SMSA Number: 7360
USGC Hydro Unit: 18050004
Federal Facility: Not a Federal Facility
DMNSN Number: 0.00000
Site Orphan Flag: N
RCRA ID: E
USGS Quadrangle: Not reported
Site Init By Prog: Not reported
NFRAP Flag: Not reported

Map ID
Direction
Distance
Elevation

MAP FINDINGS

Site

Database(s)

EDR ID Number
EPA ID Number

FRANCIS PLATING OF OAKLAND INC (Continued)

1000308458

Parent ID: Not reported
RST Code: Not reported
EPA Region: 09
Classification: Not reported
Site Settings Code: Not reported
NPL Status: Not on the NPL
DMNSN Unit Code: Not reported
RBRAC Code: Not reported
RResp Fed Agency Code: Not reported
Non NPL Status: Deferred to RCRA
Non NPL Status Date: 08/28/90
Site Fips Code: 06001
CC Concurrence Date: / /
CC Concurrence FY: Not reported
Alias EPA ID: Not reported
Site FUDS Flag: Not reported

CERCLIS Site Contact Name(s):

Contact ID: 9000094.00000
Contact Name: Katherine Lawrence
Contact Tel: (415) 972-3039
Contact Title: On-Scene Coordinator (OSC)
Contact Email: Not reported

Contact ID: 9270496.00000
Contact Name: Bret Moxley
Contact Tel: (415) 972-3114
Contact Title: On-Scene Coordinator (OSC)
Contact Email: Not reported

Contact ID: 9270430.00000
Contact Name: Hedy Salter
Contact Tel: (415) 972-3046
Contact Title: On-Scene Coordinator (OSC)
Contact Email: Not reported

Contact ID: 13003854.00000
Contact Name: Leslie Ramirez
Contact Tel: (415) 972-3978
Contact Title: Site Assessment Manager (SAM)
Contact Email: Not reported

Contact ID: 13003858.00000
Contact Name: Sharon Murray
Contact Tel: (415) 972-4250
Contact Title: Site Assessment Manager (SAM)
Contact Email: Not reported

Contact ID: 13004003.00000
Contact Name: Carl Brickner
Contact Tel: Not reported
Contact Title: Site Assessment Manager (SAM)
Contact Email: Not reported

Alias Comments: Not reported
Site Description: DEFERAL BASED ON SCHEDULE MM

Map ID
Direction
Distance
Elevation

MAP FINDINGS

Site

Database(s)

EDR ID Number
EPA ID Number

FRANCIS PLATING OF OAKLAND INC (Continued)

1000308458

CERCLIS Assessment History:

Action Code: 001
Action: DISCOVERY
Date Started: / /
Date Completed: 06/12/90
Priority Level: Not reported
Operable Unit: SITEWIDE
Primary Responsibility: EPA Fund-Financed
Planning Status: Not reported
Urgency Indicator: Not reported
Action Anomaly: Not reported

For detailed financial records, contact EDR for a Site Report.:

Action Code: 001
Action: PRELIMINARY ASSESSMENT
Date Started: / /
Date Completed: 08/28/90
Priority Level: Deferred to RCRA (Subtitle C)
Operable Unit: SITEWIDE
Primary Responsibility: EPA Fund-Financed
Planning Status: Not reported
Urgency Indicator: Not reported
Action Anomaly: Not reported

For detailed financial records, contact EDR for a Site Report.:

Action Code: 001
Action: Notice Letters Issued
Date Started: / /
Date Completed: 11/20/92
Priority Level: Not reported
Operable Unit: SITEWIDE
Primary Responsibility: Federal Enforcement
Planning Status: Not reported
Urgency Indicator: Not reported
Action Anomaly: Not reported

For detailed financial records, contact EDR for a Site Report.:

Action Code: 001
Action: REMOVAL COMMUNITY RELATIONS
Date Started: 11/18/92
Date Completed: 12/28/92
Priority Level: Not reported
Operable Unit: SITEWIDE
Primary Responsibility: EPA Fund-Financed
Planning Status: Not reported
Urgency Indicator: Not reported
Action Anomaly: Not reported

For detailed financial records, contact EDR for a Site Report.:

Action Code: 001

Map ID
Direction
Distance
Elevation

MAP FINDINGS

Site

Database(s)

EDR ID Number
EPA ID Number

FRANCIS PLATING OF OAKLAND INC (Continued)

1000308458

Action: NON-NATIONAL PRIORITIES LIST POTENTIALLY RESPONSIBLE PARTY SEARCH
Date Started: 11/18/92
Date Completed: 12/31/92
Priority Level: Search Complete, Viable PRPs
Operable Unit: SITEWIDE
Primary Responsibility: Federal Enforcement
Planning Status: Primary
Urgency Indicator: Not reported
Action Anomaly: Not reported

For detailed financial records, contact EDR for a Site Report.:

Action Code: 001
Action: ADMINISTRATIVE/VOLUNTARY COST RECOVERY
Date Started: / /
Date Completed: 09/28/93
Priority Level: Not reported
Operable Unit: SITEWIDE
Primary Responsibility: Federal Enforcement
Planning Status: Primary
Urgency Indicator: Not reported
Action Anomaly: Not reported

For detailed financial records, contact EDR for a Site Report.:

Action Code: 001
Action: COST RECOVERY NEGOTIATIONS
Date Started: 07/23/93
Date Completed: 12/12/94
Priority Level: Not reported
Operable Unit: SITEWIDE
Primary Responsibility: Federal Enforcement
Planning Status: Primary
Urgency Indicator: Not reported
Action Anomaly: Not reported

For detailed financial records, contact EDR for a Site Report.:

Action Code: 004
Action: REMOVAL
Date Started: 12/16/98
Date Completed: 11/03/99
Priority Level: Cleaned up
Operable Unit: SITEWIDE
Primary Responsibility: EPA Fund-Financed
Planning Status: Primary
Urgency Indicator: Time Critical
Action Anomaly: Not reported

For detailed financial records, contact EDR for a Site Report.:

Action Code: 001
Action: REMOVAL
Date Started: 06/30/99
Date Completed: 11/03/99
Priority Level: Stabilized

Map ID
Direction
Distance
Elevation

MAP FINDINGS

Site

Database(s)

EDR ID Number
EPA ID Number

FRANCIS PLATING OF OAKLAND INC (Continued)

1000308458

Operable Unit: SITEWIDE
Primary Responsibility: EPA Fund-Financed
Planning Status: Primary
Urgency Indicator: Time Critical
Action Anomaly: Not reported

For detailed financial records, contact EDR for a Site Report.:

[Click this hyperlink](#) while viewing on your computer to access
127 additional US CERCLIS Financial: record(s) in the EDR Site Report.

CORRACTS:

EPA ID: CAD009206160
EPA Region: 09
Area Name: ENTIRE FACILITY
Actual Date: 19900828
Action: CA075LO - CA Prioritization, Facility or area was assigned a low
corrective action priority
NAICS Code(s): 332813 332813
Electroplating, Plating, Polishing, Anodizing, and Coloring
Electroplating, Plating, Polishing, Anodizing, and Coloring
Original schedule date: Not reported
Schedule end date: Not reported

HIST UST:

Region: STATE
Facility ID: 00000047987
Facility Type: Other
Other Type: ELECTRO PLATING
Contact Name: WALLY FRANCIS
Telephone: 4154445535
Owner Name: FRANCIS PLATING
Owner Address: 785 SEVENTH ST.
Owner City,St,Zip: OAKLAND, CA 94607
Total Tanks: 0002

Tank Num: 001
Container Num: 01
Year Installed: 1968
Tank Capacity: 00015000
Tank Used for: WASTE
Type of Fuel: Not reported
Container Construction Thickness: 6
Leak Detection: Visual

Tank Num: 002
Container Num: 02
Year Installed: 1955
Tank Capacity: 00010700
Tank Used for: WASTE
Type of Fuel: Not reported
Container Construction Thickness: 6
Leak Detection: Visual

Map ID
Direction
Distance
Elevation

MAP FINDINGS

Site

Database(s)

EDR ID Number
EPA ID Number

FRANCIS PLATING OF OAKLAND INC (Continued)

1000308458

HAZNET:

envid: 1000308458
Year: 1999
GEPAID: CAD009206160
Contact: SEAN MCDOUGALL
Telephone: 9163680100
Mailing Name: Not reported
Mailing Address: 3774 BRADVIEW DR
Mailing City,St,Zip: SACRAMENTO, CA 958270000
Gen County: Not reported
TSD EPA ID: NVD980895338
TSD County: Not reported
Waste Category: Metal sludge (Alkaline solution (pH >= 12.5) with metals)
Disposal Method: Treatment, Tank
Tons: .1000
Facility County: 1

envid: 1000308458
Year: 1999
GEPAID: CAD009206160
Contact: SEAN MCDOUGALL
Telephone: 9163680100
Mailing Name: Not reported
Mailing Address: 3774 BRADVIEW DR
Mailing City,St,Zip: SACRAMENTO, CA 958270000
Gen County: Not reported
TSD EPA ID: WAD991281767
TSD County: Not reported
Waste Category: Unspecified solvent mixture
Disposal Method: Treatment, Incineration
Tons: 3.0441
Facility County: 1

envid: 1000308458
Year: 1999
GEPAID: CAD009206160
Contact: SEAN MCDOUGALL
Telephone: 9163680100
Mailing Name: Not reported
Mailing Address: 3774 BRADVIEW DR
Mailing City,St,Zip: SACRAMENTO, CA 958270000
Gen County: Not reported
TSD EPA ID: WAD991281767
TSD County: Not reported
Waste Category: Not reported
Disposal Method: Not reported
Tons: 17.5140
Facility County: 1

envid: 1000308458
Year: 1999
GEPAID: CAD009206160
Contact: SEAN MCDOUGALL
Telephone: 9163680100
Mailing Name: Not reported
Mailing Address: 3774 BRADVIEW DR
Mailing City,St,Zip: SACRAMENTO, CA 958270000

Map ID
Direction
Distance
Elevation

MAP FINDINGS

Site

Database(s)

EDR ID Number
EPA ID Number

FRANCIS PLATING OF OAKLAND INC (Continued)

1000308458

Gen County: Not reported
TSD EPA ID: WAD991281767
TSD County: Not reported
Waste Category: Not reported
Disposal Method: Disposal, Land Fill
Tons: .2000
Facility County: 1

envid: 1000308458
Year: 1999
GEPAID: CAD009206160
Contact: SEAN MCDOUGALL
Telephone: 9163680100
Mailing Name: Not reported
Mailing Address: 3774 BRADVIEW DR
Mailing City,St,Zip: SACRAMENTO, CA 958270000
Gen County: Not reported
TSD EPA ID: CAD059494310
TSD County: Not reported
Waste Category: Liquids with pH <= 2
Disposal Method: Disposal, Other
Tons: 6.8596
Facility County: 1

[Click this hyperlink](#) while viewing on your computer to access
46 additional CA_HAZNET: record(s) in the EDR Site Report.

ENVIROSTOR:

Facility ID: 1330049
Status: No Further Action
Status Date: 06/12/2002
Site Code: 200799
Site Type: Evaluation
Site Type Detailed: Evaluation
Acres: 0.1
NPL: NO
Regulatory Agencies: SMBRP, US EPA, ALAMEDA COUNTY, CITY OF OAKLAND
Lead Agency: US EPA
Program Manager: Tony Natera
Supervisor: Karen Toth
Division Branch: Cleanup Berkeley
Assembly: 18
Senate: 09
Special Program: EPA - PASI
Restricted Use: NO
Site Mgmt Req: NONE SPECIFIED
Funding: Not reported
Latitude: 37.80226
Longitude: -122.2819
APN: 1-223-2-1
Past Use: METAL PLATING - CHROME, METAL PLATING - OTHER
Potential COC: Lead Cadmium and compounds Chromium III Chromium VI Cyanide
(hydrogen Nickel Zinc
Confirmed COC: 30108-NO 30152-NO 30153-NO 30161-NO 30407-NO 30013-NO 30594-NO
Potential Description: SOIL
Alias Name: Not reported
Alias Type: Not reported

Map ID
Direction
Distance
Elevation

MAP FINDINGS

Site

Database(s)

EDR ID Number
EPA ID Number

FRANCIS PLATING OF OAKLAND INC (Continued)

1000308458

Completed Info:

Completed Area Name: Not reported
Completed Sub Area Name: Not reported
Completed Document Type: Not reported
Completed Date: Not reported
Comments: Not reported

Future Area Name: Not reported
Future Sub Area Name: Not reported
Future Document Type: Not reported
Future Due Date: Not reported
Schedule Area Name: Not reported
Schedule Sub Area Name: Not reported
Schedule Document Type: Not reported
Schedule Due Date: Not reported
Schedule Revised Date: Not reported

Facility ID: 80001620
Status: Refer: Local Agency
Status Date: 05/22/2006
Site Code: Not reported
Site Type: Corrective Action
Site Type Detailed: Corrective Action
Acres: 0
NPL: NO
Regulatory Agencies: RWQCB 2 - San Francisco Bay, ALAMEDA COUNTY
Lead Agency: ALAMEDA COUNTY
Program Manager: Not reported
Supervisor: Karen Toth
Division Branch: Cleanup Berkeley
Assembly: 18
Senate: 09
Special Program: Not reported
Restricted Use: NO
Site Mgmt Req: NONE SPECIFIED
Funding: Not reported
Latitude: 37.80219
Longitude: -122.2818
APN: 1-223-2-1
Past Use: NONE SPECIFIED
Potential COC: NONE SPECIFIED
Confirmed COC: NONE SPECIFIED
Potential Description: NONE SPECIFIED
Alias Name: 1-223-2-1
Alias Type: APN
Alias Name: CAD009206160
Alias Type: EPA Identification Number
Alias Name: 110001184931
Alias Type: EPA (FRS #)
Alias Name: SL0600130797
Alias Type: GeoTracker Global ID
Alias Name: 80001620
Alias Type: Envirostor ID Number

Completed Info:

Completed Area Name: PROJECT WIDE
Completed Sub Area Name: Not reported

Map ID
Direction
Distance
Elevation

MAP FINDINGS

Site

Database(s)

EDR ID Number
EPA ID Number

FRANCIS PLATING OF OAKLAND INC (Continued)

1000308458

Completed Document Type: Preliminary Assessment Report
Completed Date: 08/28/1990
Comments: Not reported

Future Area Name: Not reported
Future Sub Area Name: Not reported
Future Document Type: Not reported
Future Due Date: Not reported
Schedule Area Name: Not reported
Schedule Sub Area Name: Not reported
Schedule Document Type: Not reported
Schedule Due Date: Not reported
Schedule Revised Date: Not reported

HWP:

EPA Id: CAD009206160
Cleanup Status: PROTECTIVE FILER
Latitude: 37.80278
Longitude: -122.2812
Facility Type: Historical - Non-Operating
Facility Size: Not reported
Team: Not reported
Supervisor: Not reported
Site Code: Not reported
Assembly District: 18
Senate District: 9
Public Information Officer: Not reported

Activities:

EPA Id: CAD009206160
Facility Type: Historical - Non-Operating
Unit Names: TANKSTR1, TANKTRT1
Event Description: Protective Filer Status - PROTECTIVE FILER (RECEIVED)
Actual Date: 09/15/1986

EPA Id: CAD009206160
Facility Type: Historical - Non-Operating
Unit Names: TANKSTR1, TANKTRT1
Event Description: Protective Filer Status - PROTECTIVE FILER (APPROVED)
Actual Date: 12/28/1988

Alias:

EPA Id: CAD009206160
Facility Type: Historical - Non-Operating
Alias Type: FRS
Alias: 110001184931

PRP:

PRP name: FRANCIS PLATING CO INC.
KATHYRN FRANCIS
WALLACE FRANCIS

Map ID
Direction
Distance
Elevation

MAP FINDINGS

EDR ID Number
EPA ID Number

AY222 PG & E OAKLAND POWER PLANT
West 50 MARTIN LUTHER KING
1/2-1 OAKLAND, CA 94607
0.912 mi.
4814 ft. Site 1 of 2 in cluster AY

NPDES S103177008
LUST N/A
Alameda County CS
VCP
ENVIROSTOR

Relative:
Lower

NPDES:

Actual:
13 ft.

Npdes Number: CAS000001
Facility Status: Active
Agency Id: 0
Region: 2
Regulatory Measure Id: 181081
Order No: 97-03-DWQ
Regulatory Measure Type: Enrollee
Place Id: Not reported
WDID: 2 011014342
Program Type: Industrial
Adoption Date Of Regulatory Measure: Not reported
Effective Date Of Regulatory Measure: 07/06/1998
Expiration Date Of Regulatory Measure: Not reported
Termination Date Of Regulatory Measure: Not reported
Discharge Name: Dynegy Oakland LLC
Discharge Address: PO Box 690
Discharge City: Moss Landing
Discharge State: California
Discharge Zip: 95039

LUST:

Region: STATE
Global Id: T0600100992
Latitude: 37.796930746
Longitude: -122.281092786
Case Type: LUST Cleanup Site
Status: Open - Site Assessment
Status Date: 07/21/1993
Lead Agency: DEPARTMENT OF TOXIC SUBSTANCES CONTROL
Case Worker: JV
Local Agency: DEPARTMENT OF TOXIC SUBSTANCES CONTROL
RB Case Number: 01-1075
LOC Case Number: RO0000197
File Location: Local Agency
Potential Media Affect: Other Groundwater (uses other than drinking water)
Potential Contaminants of Concern: Diesel
Site History: Not reported

[Click here to access the California GeoTracker records for this facility:](#)

Contact:

Global Id: T0600100992
Contact Type: Regional Board Caseworker
Contact Name: LINDSAY WHALIN
Organization Name: SAN FRANCISCO BAY RWQCB (REGION 2)
Address: 1515 CLAY ST. SUITE 1400
City: OAKLAND
Email: lwhalin@waterboards.ca.gov
Phone Number: Not reported

Global Id: T0600100992
Contact Type: Local Agency Caseworker

Map ID
Direction
Distance
Elevation

MAP FINDINGS

Site

Database(s)

EDR ID Number
EPA ID Number

PG & E OAKLAND POWER PLANT (Continued)

S103177008

Contact Name: JOVANNE VILLAMATER
Organization Name: DEPARTMENT OF TOXIC SUBSTANCES CONTROL
Address: 700 HEINZ AVE, SUITE 200
City: BERKELEY
Email: jvillam1@dtsc.ca.gov
Phone Number: Not reported

Global Id: T0600100992
Contact Type: Regional Board Caseworker
Contact Name: Cherie McCaulou
Organization Name: SAN FRANCISCO BAY RWQCB (REGION 2)
Address: 1515 CLAY STREET, SUITE 1400
City: OAKLAND
Email: cmccaulou@waterboards.ca.gov
Phone Number: Not reported

Status History:
Global Id: T0600100992
Status: Open - Case Begin Date
Status Date: 11/16/1990

Global Id: T0600100992
Status: Open - Site Assessment
Status Date: 07/15/1991

Global Id: T0600100992
Status: Open - Site Assessment
Status Date: 01/15/1993

Global Id: T0600100992
Status: Open - Site Assessment
Status Date: 07/21/1993

Regulatory Activities:
Global Id: T0600100992
Action Type: ENFORCEMENT
Date: 07/10/2007
Action: * No Action

Global Id: T0600100992
Action Type: Other
Date: 11/16/1990
Action: Leak Discovery

Global Id: T0600100992
Action Type: Other
Date: 11/16/1990
Action: Leak Reported

Global Id: T0600100992
Action Type: REMEDIATION
Date: 11/14/1991
Action: Excavation

Map ID
Direction
Distance
Elevation

MAP FINDINGS

Site

Database(s)

EDR ID Number
EPA ID Number

PG & E OAKLAND POWER PLANT (Continued)

S103177008

LUST REG 2:

Region: 2
Facility Id: 01-1075
Facility Status: Preliminary site assessment underway
Case Number: 64
How Discovered: Subsurface Monitoring
Leak Cause: UNK
Leak Source: UNK
Date Leak Confirmed: Not reported
Oversight Program: LUST
Prelim. Site Assessment Workplan Submitted: 8/31/1992
Preliminary Site Assessment Began: 1/2/1965
Pollution Characterization Began: Not reported
Pollution Remediation Plan Submitted: Not reported
Date Remediation Action Underway: Not reported
Date Post Remedial Action Monitoring Began: Not reported

Alameda County CS:

Status: Leak Confirmation
Record Id: RO0000197
PE: 5602

Status: 11
Record Id: RO0000197
PE: 5602

Status: Preliminary Site Assessment Underway
Record Id: RO0000197
PE: 5602

Status: Pollution Characterization
Record Id: RO0000197
PE: 5602

VCP:

Facility ID: 1490020
Site Type: Voluntary Cleanup
Site Type Detail: Voluntary Cleanup
Site Mgmt. Req.: NONE SPECIFIED
Acres: 2.6
National Priorities List: NO
Cleanup Oversight Agencies: SMBRP, ALAMEDA COUNTY
Lead Agency: SMBRP
Lead Agency Description: DTSC - Site Cleanup Program
Project Manager: Tom Price
Supervisor: Karen Toth
Division Branch: Cleanup Berkeley
Site Code: 201469
Assembly: 18
Senate: 09
Special Programs Code: Voluntary Cleanup Program
Status: Active
Status Date: 12/31/2003
Restricted Use: NO
Funding: Responsible Party
Lat/Long: 37.79659 / -122.2812

Map ID
Direction
Distance
Elevation

MAP FINDINGS

Site

Database(s)

EDR ID Number
EPA ID Number

PG & E OAKLAND POWER PLANT (Continued)

S103177008

APN: 000-0410-007, 000-0410-008, 000O041000700, 000O041000800,
018-0410-007, 018-0410-008
Past Use: ELECTRIC GENERATION/SUBSTATION
Potential COC: 30013, 30019, 30024, 3002502, 30160
Confirmed COC: 30013,30019,30024,30160,3002502
Potential Description: OTH, SOIL, SV
Alias Name: Not reported
Alias Type: Not reported

Completed Info:

Completed Area Name: Not reported
Completed Sub Area Name: Not reported
Completed Document Type: Not reported
Completed Date: Not reported
Comments: Not reported

Future Area Name: Not reported
Future Sub Area Name: Not reported
Future Document Type: Not reported
Future Due Date: Not reported
Schedule Area Name: Not reported
Schedule Sub Area Name: Not reported
Schedule Document Type: Not reported
Schedule Due Date: Not reported
Schedule Revised Date: Not reported

ENVIROSTOR:

Facility ID: 1490020
Status: Active
Status Date: 12/31/2003
Site Code: 201469
Site Type: Voluntary Cleanup
Site Type Detailed: Voluntary Cleanup
Acres: 2.6
NPL: NO
Regulatory Agencies: SMBRP, ALAMEDA COUNTY
Lead Agency: SMBRP
Program Manager: Tom Price
Supervisor: Karen Toth
Division Branch: Cleanup Berkeley
Assembly: 18
Senate: 09
Special Program: Voluntary Cleanup Program
Restricted Use: NO
Site Mgmt Req: NONE SPECIFIED
Funding: Responsible Party
Latitude: 37.79659
Longitude: -122.2812
APN: 000-0410-007, 000-0410-008, 000O041000700, 000O041000800,
018-0410-007, 018-0410-008
Past Use: ELECTRIC GENERATION/SUBSTATION
Potential COC: Lead Polynuclear aromatic hydrocarbons (PAHs TPH-diesel TPH-MOTOR
OIL Cyanide (free
Confirmed COC: Lead Polynuclear aromatic hydrocarbons (PAHs TPH-diesel Cyanide
(free TPH-MOTOR OIL
Potential Description: OTH, SOIL, SV
Alias Name: Not reported

Map ID
Direction
Distance
Elevation

MAP FINDINGS

Site

Database(s)

EDR ID Number
EPA ID Number

PG & E OAKLAND POWER PLANT (Continued)

S103177008

Alias Type: Not reported

Completed Info:

Completed Area Name: Not reported
Completed Sub Area Name: Not reported
Completed Document Type: Not reported
Completed Date: Not reported
Comments: Not reported

Future Area Name: Not reported
Future Sub Area Name: Not reported
Future Document Type: Not reported
Future Due Date: Not reported
Schedule Area Name: Not reported
Schedule Sub Area Name: Not reported
Schedule Document Type: Not reported
Schedule Due Date: Not reported
Schedule Revised Date: Not reported

AY223
West
1/2-1
0.912 mi.
4814 ft.

PG AND E OAKLAND
50 MARKET ST BTWN 1ST AND GROVE
OAKLAND, CA 94607
Site 2 of 2 in cluster AY

EDR MGP 1008407726
N/A

Relative:
Lower

Manufactured Gas Plants:

The PG AND E Oakland Site is located near the Oakland Inner Harbor along Embarcadero West. The PG AND E Oakland Site is a portion of the former Oakland Manufactured Gas Plant (MGP) site. The Site includes two parcels: a portion of the former MGP at 550 Market Street; and the Station C Electric Generating Substation at 630 Embarcadero West. The MGP operated between 1905 and 1930. Wastes typically associated with MGP included tar residues, sludges, and spent oxides. The Station C property supported operations at the off-site historical MGP site.

Actual:
13 ft.

224
SE
1/2-1
0.922 mi.
4870 ft.

MIDLAND ROSS/METAL FRAMING DIV
845 EMBARCADERO ST
OAKLAND, CA 94606

LUST U001599139
Alameda County CS N/A
HIST UST
ENVIROSTOR
HWP

Relative:
Lower

LUST:

Region: STATE
Global Id: T0600102232
Latitude: 37.8008918
Longitude: -122.2904672
Case Type: LUST Cleanup Site
Status: Completed - Case Closed
Status Date: 10/13/2005
Lead Agency: DEPARTMENT OF TOXIC SUBSTANCES CONTROL
Case Worker: Not reported
Local Agency: Not reported
RB Case Number: Not reported
LOC Case Number: 70000109
File Location: DTSC
Potential Media Affect: Other Groundwater (uses other than drinking water)
Potential Contaminants of Concern: Diesel
Site History: The cases below are all DTSC lead as part of the Ninth Ave Terminal

Actual:
9 ft.

Map ID
Direction
Distance
Elevation

MAP FINDINGS

Site

Database(s)

EDR ID Number
EPA ID Number

MIDLAND ROSS/METAL FRAMING DIV (Continued)

U001599139

(OAK STREET TO 9TH AVENUE (70000109)) residential redevelopment project for which DTSC is the lead agency. RO106 PORT OF OAKLAND / KEEP ON TRUCKING RO108 PORT OF OAKLAND / BLDG H-209 RO109 PORT OF OAKLAND / CANNERY BLDG H-211 RO110 PORT OF OAKLAND / MARINE TERMINALS CORPORATION RO423 PORT OF OAKLAND / PACIFIC DRY DOCK YARD 2 RO485 PORT OF OAKLAND / CARD LOCK BLDG H-204 RO2461 SEABREEZE YACHT CENTER RO2462 PRAXAIR INC RO2492 PORT OF OAKLAND / NINTH AVE TERMINAL RB
Case #: SLT2O160264

[Click here to access the California GeoTracker records for this facility:](#)

Contact:

Global Id: T0600102232
Contact Type: Regional Board Caseworker
Contact Name: Cherie McCaulou
Organization Name: SAN FRANCISCO BAY RWQCB (REGION 2)
Address: 1515 CLAY STREET, SUITE 1400
City: OAKLAND
Email: cmccaulou@waterboards.ca.gov
Phone Number: Not reported

Status History:

Global Id: T0600102232
Status: Completed - Case Closed
Status Date: 10/13/2005

Global Id: T0600102232
Status: Open - Case Begin Date
Status Date: 08/30/1996

Regulatory Activities:

Global Id: T0600102232
Action Type: REMEDIATION
Date: 09/09/9999
Action: Not reported

Global Id: T0600102232
Action Type: Other
Date: 08/30/1996
Action: Leak Reported

Alameda County CS:

Status: 11
Record Id: RO0000109
PE: 5602

HIST UST:

Region: STATE
Facility ID: 00000014488
Facility Type: Other
Other Type: FRAMING MANUFACTURER
Contact Name: RICHARD C. SCHNEIDER
Telephone: 4158399690
Owner Name: MIDLAND-ROSS CORPORATION
Owner Address: 20600 CHAGRIN BLVD.

Map ID
Direction
Distance
Elevation

MAP FINDINGS

Site

Database(s)

EDR ID Number
EPA ID Number

MIDLAND ROSS/METAL FRAMING DIV (Continued)

U001599139

Owner City,St,Zip: CLEVELAND, OH 44122
Total Tanks: 0002

Tank Num: 001
Container Num: NO. 1
Year Installed: 1972
Tank Capacity: 00019886
Tank Used for: PRODUCT
Type of Fuel: Not reported
Container Construction Thickness: 8
Leak Detection: None

Tank Num: 002
Container Num: NO. 2
Year Installed: 1972
Tank Capacity: 00011522
Tank Used for: PRODUCT
Type of Fuel: Not reported
Container Construction Thickness: 8
Leak Detection: None

ENVIROSTOR:

Facility ID: 80001299
Status: Refer: SMBRP
Status Date: 01/06/2011
Site Code: Not reported
Site Type: Corrective Action
Site Type Detailed: Corrective Action
Acres: 1.4
NPL: NO
Regulatory Agencies: HWMP, SMBRP, ALAMEDA COUNTY
Lead Agency: SMBRP
Program Manager: Homayune Atiqee
Supervisor: Karen Toth
Division Branch: Cleanup Berkeley
Assembly: 18
Senate: 09
Special Program: Not reported
Restricted Use: NO
Site Mgmt Req: NONE SPECIFIED
Funding: Not reported
Latitude: 37.78882
Longitude: -122.2568
APN: NONE SPECIFIED
Past Use: MANUFACTURING - METAL, METAL PLATING - CHROME, METAL PLATING - OTHER
Potential COC: Tetrachloroethylene (PCE TPH-diesel Cyanide (free
Confirmed COC: Tetrachloroethylene (PCE TPH-diesel Cyanide (free
Potential Description: OTH, SOIL
Alias Name: Central Ninth Avenue Terminal
Alias Type: Alternate Name
Alias Name: CAD000098806
Alias Type: EPA Identification Number
Alias Name: 70000109
Alias Type: Envirostor ID Number
Alias Name: 80001299
Alias Type: Envirostor ID Number

Map ID
Direction
Distance
Elevation

MAP FINDINGS

Site

Database(s)

EDR ID Number
EPA ID Number

MIDLAND ROSS/METAL FRAMING DIV (Continued)

U001599139

Completed Info:

Completed Area Name: PROJECT WIDE
Completed Sub Area Name: Not reported
Completed Document Type: Correspondence
Completed Date: 06/13/1984
Comments: Variance Approval

Completed Area Name: PROJECT WIDE
Completed Sub Area Name: Not reported
Completed Document Type: Correspondence
Completed Date: 07/29/1982
Comments: withdrawal request

Completed Area Name: PROJECT WIDE
Completed Sub Area Name: Not reported
Completed Document Type: Preliminary Assessment Report
Completed Date: 03/28/1991
Comments: Not reported

Completed Area Name: PROJECT WIDE
Completed Sub Area Name: Not reported
Completed Document Type: Other Report
Completed Date: 11/18/1980
Comments: 1980 Part A Application

Completed Area Name: PROJECT WIDE
Completed Sub Area Name: Not reported
Completed Document Type: Other Report
Completed Date: 12/16/1981
Comments: ISD

Completed Area Name: PROJECT WIDE
Completed Sub Area Name: Not reported
Completed Document Type: *Correspondence - Received
Completed Date: 03/30/1984
Comments: Variance Application

Completed Area Name: PROJECT WIDE
Completed Sub Area Name: Not reported
Completed Document Type: Other Report
Completed Date: 05/18/1984
Comments: Operation Plan

Completed Area Name: PROJECT WIDE
Completed Sub Area Name: Not reported
Completed Document Type: Correspondence
Completed Date: 08/04/1982
Comments: Approval of withdrawal

Future Area Name: Not reported
Future Sub Area Name: Not reported
Future Document Type: Not reported
Future Due Date: Not reported
Schedule Area Name: Not reported
Schedule Sub Area Name: Not reported
Schedule Document Type: Not reported
Schedule Due Date: Not reported

Map ID
Direction
Distance
Elevation

MAP FINDINGS

Site

Database(s)

EDR ID Number
EPA ID Number

MIDLAND ROSS/METAL FRAMING DIV (Continued)

U001599139

Schedule Revised Date: Not reported

HWP:

EPA Id: CAD000098806
Cleanup Status: UNKNOWN
Latitude: 37.78985
Longitude: -122.2565
Facility Type: Historical - Non-Operating
Facility Size: Not reported
Team: Not reported
Supervisor: Not reported
Site Code: Not reported
Assembly District: 18
Senate District: 9
Public Information Officer: Not reported

225
WSW
1/2-1
0.927 mi.
4896 ft.

HOWARD MARINE TERMINAL SITE
EMBARCADERO WEST AND MARKET STREETS
OAKLAND, CA 94604

HIST Cal-Sites
Cortese
DEED
RESPONSE
ENVIROSTOR

S104735467
N/A

Relative:
Lower

Calsite:

Region: BERKELEY
Facility ID: 01440006
Facility Type: RP
Type: RESPONSIBLE PARTY
Branch: NC
Branch Name: NORTH COAST
File Name: Not reported
State Senate District: 08312000
Status: CERTIFIED OPERATION AND MAINTENANCE, ALL PLANNED ACTIVITIES IMPLEMENTED, REMEDIATION CONTINUES
Status Name: CERTIFIED / OPERATION & MAINTENANCE
Lead Agency: DEPT OF TOXIC SUBSTANCES CONTROL
NPL: Not Listed
SIC Code: 44
SIC Name: WATER TRANSPORTATION
Access: Controlled
Cortese: Not reported
Hazardous Ranking Score: Not reported
Date Site Hazard Ranked: Not reported
Groundwater Contamination: Confirmed
Staff Member Responsible for Site: TPARK
Supervisor Responsible for Site: Not reported
Region Water Control Board: SF
Region Water Control Board Name: SAN FRANCISCO BAY
Lat/Long Direction: Not reported
Lat/Long (dms): 0 0 0 / 0 0 0
Lat/long Method: Not reported
Lat/Long Description: Not reported
State Assembly District Code: 16
State Senate District Code: 09
Facility ID: 01440006
Activity: ORDER
Activity Name: I/SE, IORSE, FFA, FFSRA, VCA, EA
AWP Code: ISE

Actual:
10 ft.

Map ID
Direction
Distance
Elevation

MAP FINDINGS

Site

Database(s)

EDR ID Number
EPA ID Number

HOWARD MARINE TERMINAL SITE (Continued)

S104735467

Proposed Budget:	0
AWP Completion Date:	Not reported
Revised Due Date:	Not reported
Comments Date:	10172000
Est Person-Yrs to complete:	0
Estimated Size:	Not reported
Request to Delete Activity:	Not reported
Activity Status:	AWP
Definition of Status:	ANNUAL WORKPLAN - ACTIVE SITE
Liquids Removed (Gals):	0
Liquids Treated (Gals):	0
Action Included Capping:	Not reported
Well Decommissioned:	Not reported
Action Included Fencing:	Not reported
Removal Action Certification:	Not reported
Activity Comments:	Not reported
For Commercial Reuse:	0
For Industrial Reuse:	0
For Residential Reuse:	0
Unknown Type:	0
Facility ID:	01440006
Activity:	RA
Activity Name:	REMOVAL ACTION
AWP Code:	Not reported
Proposed Budget:	0
AWP Completion Date:	Not reported
Revised Due Date:	Not reported
Comments Date:	11122003
Est Person-Yrs to complete:	0
Estimated Size:	Not reported
Request to Delete Activity:	Not reported
Activity Status:	AWP
Definition of Status:	ANNUAL WORKPLAN - ACTIVE SITE
Liquids Removed (Gals):	0
Liquids Treated (Gals):	0
Action Included Capping:	Not reported
Well Decommissioned:	Not reported
Action Included Fencing:	Not reported
Removal Action Certification:	N
Activity Comments:	PIPING WAS SEALED.
For Commercial Reuse:	0
For Industrial Reuse:	0
For Residential Reuse:	0
Unknown Type:	0
Facility ID:	01440006
Activity:	RAW
Activity Name:	REMOVAL ACTION WORKPLAN
AWP Code:	Not reported
Proposed Budget:	0
AWP Completion Date:	Not reported
Revised Due Date:	Not reported
Comments Date:	02222002
Est Person-Yrs to complete:	0
Estimated Size:	Not reported
Request to Delete Activity:	Not reported
Activity Status:	AWP
Definition of Status:	ANNUAL WORKPLAN - ACTIVE SITE

Map ID
Direction
Distance
Elevation

MAP FINDINGS

Site

Database(s)

EDR ID Number
EPA ID Number

HOWARD MARINE TERMINAL SITE (Continued)

S104735467

Liquids Removed (Gals):	0
Liquids Treated (Gals):	0
Action Included Capping:	Not reported
Well Decommissioned:	Not reported
Action Included Fencing:	Not reported
Removal Action Certification:	Not reported
Activity Comments:	Not reported
For Commercial Reuse:	0
For Industrial Reuse:	0
For Residential Reuse:	0
Unknown Type:	0
Facility ID:	01440006
Activity:	CERT
Activity Name:	CERTIFICATION
AWP Code:	Not reported
Proposed Budget:	0
AWP Completion Date:	09302004
Revised Due Date:	Not reported
Comments Date:	11042004
Est Person-Yrs to complete:	0
Estimated Size:	Not reported
Request to Delete Activity:	Not reported
Activity Status:	AWP
Definition of Status:	ANNUAL WORKPLAN - ACTIVE SITE
Liquids Removed (Gals):	0
Liquids Treated (Gals):	0
Action Included Capping:	Not reported
Well Decommissioned:	Not reported
Action Included Fencing:	Not reported
Removal Action Certification:	Not reported
Activity Comments:	Not reported
For Commercial Reuse:	0
For Industrial Reuse:	0
For Residential Reuse:	0
Unknown Type:	0
Facility ID:	01440006
Activity:	CEQA
Activity Name:	CEQA INCLUDING NEGATIVE DECS
AWP Code:	NOE
Proposed Budget:	0
AWP Completion Date:	Not reported
Revised Due Date:	Not reported
Comments Date:	02222002
Est Person-Yrs to complete:	0
Estimated Size:	Not reported
Request to Delete Activity:	Not reported
Activity Status:	AWP
Definition of Status:	ANNUAL WORKPLAN - ACTIVE SITE
Liquids Removed (Gals):	0
Liquids Treated (Gals):	0
Action Included Capping:	Not reported
Well Decommissioned:	Not reported
Action Included Fencing:	Not reported
Removal Action Certification:	Not reported
Activity Comments:	Not reported
For Commercial Reuse:	0
For Industrial Reuse:	0

Map ID
Direction
Distance
Elevation

MAP FINDINGS

Site

Database(s)

EDR ID Number
EPA ID Number

HOWARD MARINE TERMINAL SITE (Continued)

S104735467

For Residential Reuse: 0
Unknown Type: 0
Facility ID: 01440006
Activity: DEED
Activity Name: DEED RESTRICTIONS
AWP Code: Not reported
Proposed Budget: 0
AWP Completion Date: Not reported
Revised Due Date: Not reported
Comments Date: 03032003
Est Person-Yrs to complete: 0
Estimated Size: Not reported
Request to Delete Activity: Not reported
Activity Status: AWP
Definition of Status: ANNUAL WORKPLAN - ACTIVE SITE
Liquids Removed (Gals): 0
Liquids Treated (Gals): 0
Action Included Capping: Not reported
Well Decommissioned: Not reported
Action Included Fencing: Not reported
Removal Action Certification: Not reported
Activity Comments: Not reported
For Commercial Reuse: 0
For Industrial Reuse: 0
For Residential Reuse: 0
Unknown Type: 0
Alternate Address: EMBARCADERO WEST AND MARKET STREETS
Alternate City,St,Zip: OAKLAND, CA 94604
Background Info: Howard Terminal operated a large marine terminal for containerized cargo at this Site. From 1900 to 1930 a manufacturing gas plant occupied the Site. Site investigation found elevated levels of polynuclear aromatic hydrocarbons, semi and volatile organic compounds, metals, cyanides, and petroleum hydrocarbons. The entire site was covered with an asphalt concrete cap ranging in thickness from 4 to 30 inches.
Comments Date: 02222002
Comments: Approved RAW requiring a geophysical survey of the site and
Comments Date: 02222002
Comments: removal of any underground structures that may be found and
Comments Date: 02222002
Comments: long-term groundwater monitoring and cap maintenance.
Comments Date: 03032003
Comments: Recorded Deed Restriction prohibiting sensitive uses including
Comments Date: 03032003
Comments: residential housing.
Comments Date: 09082004
Comments: Amended Deed Restriction.
Comments Date: 10172000
Comments: Issued Remedial Action Order.
Comments Date: 11042004
Comments: Certified Site.
Comments Date: 11122003
Comments: Completed RA. The final remedy required maintenance of the site
Comments Date: 11122003
Comments: cap and a long term groundwater monitoring program.
ID Name: CALSTARS CODE
ID Value: 201089

Map ID
Direction
Distance
Elevation

MAP FINDINGS

Site

Database(s)

EDR ID Number
EPA ID Number

HOWARD MARINE TERMINAL SITE (Continued)

S104735467

Alternate Name: HOWARD MARINE TERMINAL SITE
Special Programs Code: Not reported
Special Programs Name: Not reported

CORTESE:

Region: CORTESE
Envirostor Id: 1440006
Site/Facility Type: STATE RESPONSE
Cleanup Status: CERTIFIED / OPERATION & MAINTENANCE - LAND USE RESTRICTIONS
Status Date: 11/04/2004
Site Code: 201089
Latitude: 37.797222
Longitude: -122.2825
Owner: Not reported
Enf Type: Not reported
Swat R: Not reported
Flag: envirostor
Order No: Not reported
Waste Discharge System No: Not reported
Effective Date: Not reported
Region 2: Not reported
WID Id: Not reported
Solid Waste Id No: Not reported
Waste Management Uit Name: Not reported

DEED:

Area: PROJECT WIDE
Sub Area: Not reported
Site Type: STATE RESPONSE
Status: CERTIFIED / OPERATION & MAINTENANCE
Agency: Not reported
Covenant Uploaded: Not reported
Deed Date(s): 03/03/2003
EDR Link ID: 1440006

Area: PROJECT WIDE
Sub Area: Not reported
Site Type: STATE RESPONSE
Status: CERTIFIED / OPERATION & MAINTENANCE
Agency: Not reported
Covenant Uploaded: Not reported
Deed Date(s): 09/08/2004
EDR Link ID: 1440006

RESPONSE:

Facility ID: 1440006
Site Type: State Response
Site Type Detail: State Response or NPL
Acres: 50
National Priorities List: NO
Cleanup Oversight Agencies: SMBRP
Lead Agency Description: DTSC - Site Cleanup Program
Project Manager: Tom Price
Supervisor: Karen Toth
Division Branch: Cleanup Berkeley
Site Code: 201089

Map ID
Direction
Distance
Elevation

MAP FINDINGS

Site

Database(s)

EDR ID Number
EPA ID Number

HOWARD MARINE TERMINAL SITE (Continued)

S104735467

Site Mgmt. Req.: REM, ASP, DAY, HOS, LUC, MON, EX, GW, NOWN, NDAM, NUSE, NSUB, EXT, HS,
SCH, COV, RES
Assembly: 18
Senate: 09
Special Program Status: Not reported
Status: Certified / Operation & Maintenance
Status Date: 11/04/2004
Restricted Use: YES
Funding: Responsible Party
Latitude: 37.79722
Longitude: -122.2825
APN: 0-405-1, 0-405-2, 0-405-3-1, 0-405-4, 0-410-1-5, 0-410-3, 0-410-6-1
Past Use: MANUFACTURED GAS PLANT
Potential COC : Benzene Lead Polynuclear aromatic hydrocarbons (PAHs TPH-diesel
TPH-MOTOR OIL Cyanide (free Ethylbenzene Toluene Xylenes
Confirmed COC: Toluene Polynuclear aromatic hydrocarbons (PAHs TPH-diesel Cyanide
(free Ethylbenzene Benzene Lead TPH-MOTOR OIL Xylenes
Potential Description: OTH, SOIL
Alias Name: Not reported
Alias Type: Not reported
Completed Info:
Completed Area Name: Not reported
Completed Sub Area Name: Not reported
Completed Document Type: Not reported
Completed Date: Not reported
Comments: Not reported
Future Area Name: Not reported
Future Sub Area Name: Not reported
Future Document Type: Not reported
Future Due Date: Not reported
Schedule Area Name: Not reported
Schedule Sub Area Name: Not reported
Schedule Document Type: Not reported
Schedule Due Date: Not reported
Schedule Revised Date: Not reported

ENVIROSTOR:

Facility ID: 1440006
Status: Certified / Operation & Maintenance
Status Date: 11/04/2004
Site Code: 201089
Site Type: State Response
Site Type Detailed: State Response or NPL
Acres: 50
NPL: NO
Regulatory Agencies: SMBRP
Lead Agency: SMBRP
Program Manager: Tom Price
Supervisor: Karen Toth
Division Branch: Cleanup Berkeley
Assembly: 18
Senate: 09
Special Program: Not reported
Restricted Use: YES
Site Mgmt Req: REM, ASP, DAY, HOS, LUC, MON, EX, GW, NOWN, NDAM, NUSE, NSUB, EXT, HS,

Map ID
Direction
Distance
Elevation

MAP FINDINGS

Site

Database(s)

EDR ID Number
EPA ID Number

HOWARD MARINE TERMINAL SITE (Continued)

S104735467

Funding: SCH, COV, RES
Responsible Party
Latitude: 37.79722
Longitude: -122.2825
APN: 0-405-1, 0-405-2, 0-405-3-1, 0-405-4, 0-410-1-5, 0-410-3, 0-410-6-1
Past Use: MANUFACTURED GAS PLANT
Potential COC: Benzene Lead Polynuclear aromatic hydrocarbons (PAHs TPH-diesel
TPH-MOTOR OIL Cyanide (free Ethylbenzene Toluene Xylenes
Confirmed COC: Toluene Polynuclear aromatic hydrocarbons (PAHs TPH-diesel Cyanide
(free Ethylbenzene Benzene Lead TPH-MOTOR OIL Xylenes
Potential Description: OTH, SOIL
Alias Name: Not reported
Alias Type: Not reported
Completed Info:
Completed Area Name: Not reported
Completed Sub Area Name: Not reported
Completed Document Type: Not reported
Completed Date: Not reported
Comments: Not reported
Future Area Name: Not reported
Future Sub Area Name: Not reported
Future Document Type: Not reported
Future Due Date: Not reported
Schedule Area Name: Not reported
Schedule Sub Area Name: Not reported
Schedule Document Type: Not reported
Schedule Due Date: Not reported
Schedule Revised Date: Not reported

226
West
1/2-1
0.948 mi.
5005 ft.

SAFETY-KLEEN SYSTEMS INC
766 FOURTH STREET
OAKLAND, CA

CA FID UST 1000224433
HIST UST N/A
SWEEPS UST
HWP
2020 COR ACTION

Relative:
Lower

CA FID UST:
Facility ID: 01002099
Regulated By: UTNKI
Regulated ID: 00006278
Cortese Code: Not reported
SIC Code: Not reported
Facility Phone: 3126978460
Mail To: Not reported
Mailing Address: 655 BIG TIMBER RD
Mailing Address 2: Not reported
Mailing City,St,Zip: OAKLAND 94607
Contact: Not reported
Contact Phone: Not reported
DUNS Number: Not reported
NPDES Number: Not reported
EPA ID: Not reported
Comments: Not reported
Status: Inactive

Actual:
17 ft.

HIST UST:
Region: STATE

Map ID
Direction
Distance
Elevation

MAP FINDINGS

Site

Database(s)

EDR ID Number
EPA ID Number

SAFETY-KLEEN SYSTEMS INC (Continued)

1000224433

Facility ID: 00000006278
Facility Type: Other
Other Type: PARTS WASHER SERVICE
Contact Name: STEVE NEVES
Telephone: 3126978460
Owner Name: SAFETY-KLEEN CORP.
Owner Address: 655 BIG TIMBER ROAD
Owner City,St,Zip: ELGIN, IL 60120
Total Tanks: 0003

Tank Num: 001
Container Num: 01
Year Installed: 1970
Tank Capacity: 00006000
Tank Used for: WASTE
Type of Fuel: Not reported
Container Construction Thickness: .25
Leak Detection: Visual, Stock Inventor

Tank Num: 002
Container Num: 02
Year Installed: 1970
Tank Capacity: 00006000
Tank Used for: WASTE
Type of Fuel: Not reported
Container Construction Thickness: .25
Leak Detection: Visual, Stock Inventor

Tank Num: 003
Container Num: 03
Year Installed: 1971
Tank Capacity: 00010000
Tank Used for: PRODUCT
Type of Fuel: Not reported
Container Construction Thickness: .25
Leak Detection: Visual, Stock Inventor

SWEEPS UST:

Status: Not reported
Comp Number: 6278
Number: Not reported
Board Of Equalization: 44-027812
Referral Date: Not reported
Action Date: Not reported
Created Date: Not reported
Owner Tank Id: Not reported
SWRCB Tank Id: 01-000-006278-000001
Tank Status: Not reported
Capacity: 6000
Active Date: Not reported
Tank Use: UNKNOWN
STG: WASTE
Content: Not reported
Number Of Tanks: 3

Status: Not reported
Comp Number: 6278

Map ID
Direction
Distance
Elevation

MAP FINDINGS

Site

Database(s)

EDR ID Number
EPA ID Number

SAFETY-KLEEN SYSTEMS INC (Continued)

1000224433

Number: Not reported
Board Of Equalization: 44-027812
Referral Date: Not reported
Action Date: Not reported
Created Date: Not reported
Owner Tank Id: Not reported
SWRCB Tank Id: 01-000-006278-000002
Tank Status: Not reported
Capacity: 6000
Active Date: Not reported
Tank Use: UNKNOWN
STG: WASTE
Content: Not reported
Number Of Tanks: Not reported

Status: Not reported
Comp Number: 6278
Number: Not reported
Board Of Equalization: 44-027812
Referral Date: Not reported
Action Date: Not reported
Created Date: Not reported
Owner Tank Id: Not reported
SWRCB Tank Id: 01-000-006278-000003
Tank Status: Not reported
Capacity: 10000
Active Date: Not reported
Tank Use: UNKNOWN
STG: PRODUCT
Content: Not reported
Number Of Tanks: Not reported

Status: Active
Comp Number: 6278
Number: 1
Board Of Equalization: 44-027812
Referral Date: 01-07-94
Action Date: 05-03-94
Created Date: 02-29-88
Owner Tank Id: WASTE
SWRCB Tank Id: 01-000-006278-000004
Tank Status: A
Capacity: 12000
Active Date: 01-07-94
Tank Use: CHEMICAL
STG: W
Content: MINERAL SPIR
Number Of Tanks: 2

Status: Active
Comp Number: 6278
Number: 1
Board Of Equalization: 44-027812
Referral Date: 01-07-94
Action Date: 05-03-94
Created Date: 02-29-88
Owner Tank Id: PRODUCT

Map ID
Direction
Distance
Elevation

MAP FINDINGS

Site

Database(s)

EDR ID Number
EPA ID Number

SAFETY-KLEEN SYSTEMS INC (Continued)

1000224433

SWRCB Tank Id: 01-000-006278-000005
Tank Status: A
Capacity: 12000
Active Date: 01-07-94
Tank Use: CHEMICAL
STG: P
Content: MINERAL SPIR
Number Of Tanks: Not reported

HWP:

EPA Id: CAD053044053
Cleanup Status: CLOSED
Latitude: 37.80056
Longitude: -122.2834
Facility Type: Historical - Non-Operating
Facility Size: Not reported
Team: Not reported
Supervisor: Not reported
Site Code: 200191
Assembly District: 18
Senate District: 9
Public Information Officer: Not reported

Activities:

EPA Id: CAD053044053
Facility Type: Historical - Non-Operating
Unit Names: CONTAIN1 (GPRA Unit)
Event Description: New Operating Permit - APPLICATION PART B RECEIVED
Actual Date: 10/01/1988

EPA Id: CAD053044053
Facility Type: Historical - Non-Operating
Unit Names: Not reported
Event Description: Renewal - Historical - TECHNICAL COMPLETE LETTER
Actual Date: 06/30/2005

EPA Id: CAD053044053
Facility Type: Historical - Non-Operating
Unit Names: Not reported
Event Description: Renewal - Historical - APPLICATION PART B RECEIVED
Actual Date: 02/20/1998

EPA Id: CAD053044053
Facility Type: Historical - Non-Operating
Unit Names: CONTAIN1 (GPRA Unit)
Event Description: New Operating Permit - FINAL PERMIT (EFFECTIVE)
Actual Date: 03/09/1992

EPA Id: CAD053044053
Facility Type: Historical - Non-Operating
Unit Names: CONTAIN1 (GPRA Unit)
Event Description: New Operating Permit - TECHNICAL COMPLETE LETTER
Actual Date: 07/19/1991

EPA Id: CAD053044053
Facility Type: Historical - Non-Operating
Unit Names: CONTAIN1 (GPRA Unit)

Map ID
Direction
Distance
Elevation

MAP FINDINGS

Site

Database(s)

EDR ID Number
EPA ID Number

SAFETY-KLEEN SYSTEMS INC (Continued)

1000224433

Event Description: New Operating Permit - CALL-IN LETTER ISSUED
Actual Date: 02/09/1983

EPA Id: CAD053044053
Facility Type: Historical - Non-Operating
Unit Names: CONTAIN1 (GPRA Unit)
Event Description: New Operating Permit - PUBLIC COMMENT (BEGIN)
Actual Date: 07/19/1991

EPA Id: CAD053044053
Facility Type: Historical - Non-Operating
Unit Names: CONTAIN1 (GPRA Unit)
Event Description: New Operating Permit - FINAL PERMIT
Actual Date: 02/05/1992

EPA Id: CAD053044053
Facility Type: Historical - Non-Operating
Unit Names: Not reported
Event Description: Renewal - Historical - PUBLIC COMMENT (BEGIN)
Actual Date: 02/24/1995

EPA Id: CAD053044053
Facility Type: Historical - Non-Operating
Unit Names: CONTAIN1 (GPRA Unit)
Event Description: New Operating Permit - APPLICATION PART A RECEIVED
Actual Date: 12/18/1980

Closure:
EPA Id: CAD053044053
Facility Type: Historical - Non-Operating
Unit Names: CONTAIN1 (GPRA Unit), CONTAIN2 (GPRA Unit), TANKSTR1 (GPRA Unit),
TANKTRT1 (GPRA Unit)
Event Description: Closure Final - RECEIVE CLOSURE CERTIFICATION
Actual Date: 08/17/2007

EPA Id: CAD053044053
Facility Type: Historical - Non-Operating
Unit Names: CONTAIN1 (GPRA Unit), CONTAIN2 (GPRA Unit), TANKSTR1 (GPRA Unit),
TANKTRT1 (GPRA Unit)
Event Description: Closure Final - ISSUE CLOSURE VERIFICATION
Actual Date: 10/26/2007

Alias:
EPA Id: CAD053044053
Facility Type: Historical - Non-Operating
Alias Type: Project Code (Site Code)
Alias: 200191

EPA Id: CAD053044053
Facility Type: Historical - Non-Operating
Alias Type: FRS
Alias: 110002334046

2020 COR ACTION:
EPA ID: CAD053044053

Map ID
Direction
Distance
Elevation

MAP FINDINGS

Site

Database(s)

EDR ID Number
EPA ID Number

SAFETY-KLEEN SYSTEMS INC (Continued)

1000224433

Region: 9
Action: Not reported

227
SE
1/2-1
0.957 mi.
5054 ft.

LIQUID CARBONIC
901 EMBARCADERO
OAKLAND, CA 94608

CA FID UST
HIST UST
SWEEPS UST
Notify 65
ENVIROSTOR
WDS

1000425122
N/A

Relative:
Lower

Actual:
9 ft.

CA FID UST:

Facility ID: 01001030
Regulated By: UTNKI
Regulated ID: 00066379
Cortese Code: Not reported
SIC Code: Not reported
Facility Phone: 4154514100
Mail To: Not reported
Mailing Address: 135 S LA SALLE ST
Mailing Address 2: Not reported
Mailing City,St,Zip: OAKLAND 94608
Contact: Not reported
Contact Phone: Not reported
DUNs Number: Not reported
NPDES Number: Not reported
EPA ID: Not reported
Comments: Not reported
Status: Inactive

HIST UST:

Region: STATE
Facility ID: 00000000156
Facility Type: Other
Other Type: TRANSFILL
Contact Name: Not reported
Telephone: 4154514100
Owner Name: LIQUID CARBONIC CORP.
Owner Address: 135 S. LA SALLE ST.
Owner City,St,Zip: CHICAGO, IL 60603
Total Tanks: 0002

Tank Num: 001
Container Num: 1
Year Installed: Not reported
Tank Capacity: 00008000
Tank Used for: PRODUCT
Type of Fuel: DIESEL
Container Construction Thickness: Not reported
Leak Detection: Visual, Stock Inventor

Tank Num: 002
Container Num: 2
Year Installed: Not reported
Tank Capacity: 00002000
Tank Used for: PRODUCT
Type of Fuel: DIESEL
Container Construction Thickness: Not reported

Map ID
Direction
Distance
Elevation

MAP FINDINGS

Site

Database(s)

EDR ID Number
EPA ID Number

LIQUID CARBONIC (Continued)

1000425122

Leak Detection: Visual, Stock Inventor

SWEEPS UST:

Status: Not reported
Comp Number: 66379
Number: Not reported
Board Of Equalization: Not reported
Referral Date: Not reported
Action Date: Not reported
Created Date: Not reported
Owner Tank Id: Not reported
SWRCB Tank Id: 01-000-066379-000001
Tank Status: Not reported
Capacity: 10000
Active Date: Not reported
Tank Use: M.V. FUEL
STG: PRODUCT
Content: CALICUM OXID
Number Of Tanks: 2

Status: Not reported
Comp Number: 66379
Number: Not reported
Board Of Equalization: Not reported
Referral Date: Not reported
Action Date: Not reported
Created Date: Not reported
Owner Tank Id: Not reported
SWRCB Tank Id: 01-000-066379-000002
Tank Status: Not reported
Capacity: 8000
Active Date: Not reported
Tank Use: M.V. FUEL
STG: PRODUCT
Content: DIESEL
Number Of Tanks: Not reported

Notify 65:

Date Reported: Not reported
Staff Initials: Not reported
Board File Number: Not reported
Facility Type: Not reported
Discharge Date: Not reported
Incident Description: 92626

ENVIROSTOR:

Facility ID: 1280015
Status: Refer: Other Agency
Status Date: 03/14/1995
Site Code: Not reported
Site Type: Historical
Site Type Detailed: * Historical
Acres: Not reported
NPL: NO
Regulatory Agencies: NONE SPECIFIED
Lead Agency: NONE SPECIFIED

Map ID
Direction
Distance
Elevation

MAP FINDINGS

Site

Database(s)

EDR ID Number
EPA ID Number

LIQUID CARBONIC (Continued)

1000425122

Program Manager: Not reported
Supervisor: Referred - Not Assigned
Division Branch: Cleanup Berkeley
Assembly: 18
Senate: 09
Special Program: * CERC2
Restricted Use: NO
Site Mgmt Req: NONE SPECIFIED
Funding: Not reported
Latitude: 37.78944
Longitude: -122.2555
APN: NONE SPECIFIED
Past Use: NONE SPECIFIED
Potential COC: * OXYGENATED SOLVENTS * LIME SLUDGE
Confirmed COC: NONE SPECIFIED
Potential Description: NONE SPECIFIED
Alias Name: Not reported
Alias Type: Not reported

Completed Info:

Completed Area Name: Not reported
Completed Sub Area Name: Not reported
Completed Document Type: Not reported
Completed Date: Not reported
Comments: Not reported

Future Area Name: Not reported
Future Sub Area Name: Not reported
Future Document Type: Not reported
Future Due Date: Not reported
Schedule Area Name: Not reported
Schedule Sub Area Name: Not reported
Schedule Document Type: Not reported
Schedule Due Date: Not reported
Schedule Revised Date: Not reported

CA WDS:

Facility ID: San Francisco Bay 011003397
Facility Type: Not reported
Facility Status: Active - Any facility with a continuous or seasonal discharge that is under Waste Discharge Requirements.
NPDES Number: CAS000001 The 1st 2 characters designate the state. The remaining 7 are assigned by the Regional Board
Subregion: 2
Facility Telephone: Not reported
Facility Contact: Not reported
Agency Name: LIQUID CARBONIC SPECIALTY GAS
Agency Address: Not reported
Agency City,St,Zip: 0
Agency Contact: Not reported
Agency Telephone: Not reported
Agency Type: Not reported
SIC Code: 0
SIC Code 2: Not reported
Primary Waste Type: Not reported
Primary Waste: Not reported
Waste Type2: Not reported

Map ID
Direction
Distance
Elevation

MAP FINDINGS

Site

Database(s)

EDR ID Number
EPA ID Number

LIQUID CARBONIC (Continued)

1000425122

Waste2: Not reported
Primary Waste Type: Not reported
Secondary Waste: Not reported
Secondary Waste Type: Not reported
Design Flow: 0
Baseline Flow: 0
Reclamation: Not reported
POTW: Not reported
Treat To Water: Minor Threat to Water Quality. A violation of a regional board order should cause a relatively minor impairment of beneficial uses compared to a major or minor threat. Not: All nurds without a TTWQ will be considered a minor threat to water quality unless coded at a higher Level. A Zero (0) may be used to code those NURDS that are found to represent no threat to water quality.

Complexity: Category C - Facilities having no waste treatment systems, such as cooling water dischargers or those who must comply through best management practices, facilities with passive waste treatment and disposal systems, such as septic systems with subsurface disposal, or dischargers having waste storage systems with land disposal such as dairy waste ponds.

AZ228
West
1/2-1
0.958 mi.
5060 ft.

SAFETY-KLEEN OAKLAND
400 MARKET ST
OAKLAND, CA 94607

Site 1 of 2 in cluster AZ

CHMIRS
ENVIROSTOR
WDS

1001407764
N/A

Relative:
Lower

CHMIRS:

Actual:
14 ft.

OES Incident Number: 05-3944
OES notification: 07/01/2005
OES Date: Not reported
OES Time: Not reported
Incident Date: Not reported
Date Completed: Not reported
Property Use: Not reported
Agency Id Number: Not reported
Agency Incident Number: Not reported
Time Notified: Not reported
Time Completed: Not reported
Surrounding Area: Not reported
Estimated Temperature: Not reported
Property Management: Not reported
More Than Two Substances Involved?: Not reported
Resp Agncy Personel # Of Decontaminated: Not reported
Responding Agency Personel # Of Injuries: Not reported
Responding Agency Personel # Of Fatalities: Not reported
Others Number Of Decontaminated: Not reported
Others Number Of Injuries: Not reported
Others Number Of Fatalities: Not reported
Vehicle Make/year: Not reported
Vehicle License Number: Not reported
Vehicle State: Not reported
Vehicle Id Number: Not reported
CA DOT PUC/ICC Number: Not reported
Company Name: Not reported
Reporting Officer Name/ID: Not reported
Report Date: Not reported
Facility Telephone: Not reported

Map ID
Direction
Distance
Elevation

MAP FINDINGS

Site

Database(s)

EDR ID Number
EPA ID Number

SAFETY-KLEEN OAKLAND (Continued)

1001407764

Waterway Involved: Not reported
Waterway: Not reported
Spill Site: Not reported
Cleanup By: Reporting Party
Containment: Not reported
What Happened: Not reported
Type: Not reported
Measure: Not reported
Other: Not reported
Date/Time: Not reported
Year: 2005
Agency: Safety Clean
Incident Date: 7/1/200512:00:00 AM
Admin Agency: City of Oakland Fire Department
Amount: Not reported
Contained: Yes
Site Type: Merchant/Business
E Date: Not reported
Substance: Lithium Batteries
Gallons: 16
Unknown: 0
Substance #2: Not reported
Substance #3: Not reported
Evacuations: 10
Number of Injuries: 0
Number of Fatalities: 0
#1 Pipeline: Not reported
#2 Pipeline: Not reported
#3 Pipeline: Not reported
#1 Vessel >= 300 Tons: Not reported
#2 Vessel >= 300 Tons: Not reported
#3 Vessel >= 300 Tons: Not reported
Evacs: Not reported
Injuries: Not reported
FataIs: Not reported
Comments: Not reported
Description: Per caller a drum of lithium batteries exploded. Fire Dept responded.
10 Personnel from the facility were evacuated for about 20 minutes.
All person have returned to the work place. Operation are back to
normal operations.

ENVIROSTOR:

Facility ID: 80001412
Status: Active
Status Date: 01/01/2008
Site Code: 200191
Site Type: Corrective Action
Site Type Detailed: Corrective Action
Acres: 0.6
NPL: NO
Regulatory Agencies: SMBRP
Lead Agency: WM
Program Manager: Juanita (Nina) Bacey
Supervisor: Karen Toth
Division Branch: Cleanup Berkeley
Assembly: 18
Senate: 09

Map ID
Direction
Distance
Elevation

MAP FINDINGS

Site

Database(s)

EDR ID Number
EPA ID Number

SAFETY-KLEEN OAKLAND (Continued)

1001407764

Special Program: Not reported
Restricted Use: NO
Site Mgmt Req: NONE SPECIFIED
Funding: Not reported
Latitude: 37.80069
Longitude: -122.2831
APN: 001 011300102, 001 011300202
Past Use: HAZARDOUS WASTE STORAGE - TANKS/CONTAINERS
Potential COC: Under Investigation Benzene Tetrachloroethylene (PCE
1,1,1-Trichloroethane (TCA Trichloroethylene (TCE Vinyl chloride
Chlorobenzene Chloroform 1,2-Dichlorobenzene 1,4-Dichlorobenzene
Dichlorodifluoromethane 1,1-Dichloroethane 1,2-Dichloroethane (EDC
1,1-Dichloroethylene 1,2-Dichloroethylene (cis 1,2-Dichloroethylene
(trans 1,2-Dichloropropane Ethylbenzene Toluene
Trichlorofluoromethane Xylenes
Confirmed COC: Trichlorofluoromethane Tetrachloroethylene (PCE
1,1,1-Trichloroethane (TCA 1,2-Dichlorobenzene 1,1-Dichloroethane
1,2-Dichloroethane (EDC 1,2-Dichloroethylene (cis
1,2-Dichloroethylene (trans 1,2-Dichloropropane Toluene
1,4-Dichlorobenzene Trichloroethylene (TCE Chloroform
1,1-Dichloroethylene Vinyl chloride
Potential Description: OTH, SOIL
Alias Name: Safety Kleen
Alias Type: Alternate Name
Alias Name: 001 011300102
Alias Type: APN
Alias Name: 001 011300202
Alias Type: APN
Alias Name: CAD053044053
Alias Type: EPA Identification Number
Alias Name: 110002334046
Alias Type: EPA (FRS #)
Alias Name: T0600191488
Alias Type: GeoTracker Global ID
Alias Name: 200191
Alias Type: Project Code (Site Code)
Alias Name: 80001412
Alias Type: Envirostor ID Number

Completed Info:

Completed Area Name: PROJECT WIDE
Completed Sub Area Name: Not reported
Completed Document Type: Annual Oversight Cost Estimate
Completed Date: 09/21/2012
Comments: Not reported

Completed Area Name: PROJECT WIDE
Completed Sub Area Name: Not reported
Completed Document Type: Interim Measures Questionnaire
Completed Date: 06/16/1993
Comments: Not reported

Completed Area Name: PROJECT WIDE
Completed Sub Area Name: Not reported
Completed Document Type: * Historical Operating Permit Authority
Completed Date: 03/15/1992
Comments: Not reported

Map ID
Direction
Distance
Elevation

MAP FINDINGS

Site

Database(s)

EDR ID Number
EPA ID Number

SAFETY-KLEEN OAKLAND (Continued)

1001407764

Completed Area Name: PROJECT WIDE
Completed Sub Area Name: Not reported
Completed Document Type: * Historical Operating Permit Authority
Completed Date: 03/05/1992
Comments: Not reported

Completed Area Name: PROJECT WIDE
Completed Sub Area Name: Not reported
Completed Document Type: RCRA Facility Assessment Report
Completed Date: 06/01/1993
Comments: Per the 4/6/2000 CMS workplan.

Completed Area Name: PROJECT WIDE
Completed Sub Area Name: Not reported
Completed Document Type: RCRA Facility Assessment Report
Completed Date: 09/27/1990
Comments: RFA Completed - September 27, 1990

Completed Area Name: PROJECT WIDE
Completed Sub Area Name: Not reported
Completed Document Type: Correspondence
Completed Date: 10/26/2007
Comments: Not reported

Completed Area Name: PROJECT WIDE
Completed Sub Area Name: Not reported
Completed Document Type: Annual Oversight Cost Estimate
Completed Date: 09/10/2013
Comments: Not reported

Completed Area Name: PROJECT WIDE
Completed Sub Area Name: Not reported
Completed Document Type: Annual Oversight Cost Estimate
Completed Date: 09/26/2011
Comments: Not reported

Completed Area Name: PROJECT WIDE
Completed Sub Area Name: Not reported
Completed Document Type: Consent Agreement
Completed Date: 09/21/2009
Comments: Received signed consent agreement.

Completed Area Name: PROJECT WIDE
Completed Sub Area Name: Not reported
Completed Document Type: Annual Oversight Cost Estimate
Completed Date: 09/22/2014
Comments: Not reported

Completed Area Name: PROJECT WIDE
Completed Sub Area Name: Not reported
Completed Document Type: Correspondence
Completed Date: 06/27/2014
Comments: Not reported

Completed Area Name: PROJECT WIDE
Completed Sub Area Name: Not reported
Completed Document Type: Correspondence

Map ID
Direction
Distance
Elevation

MAP FINDINGS

Site

Database(s)

EDR ID Number
EPA ID Number

SAFETY-KLEEN OAKLAND (Continued)

1001407764

Completed Date: 02/16/2010
Comments: Not reported

Completed Area Name: PROJECT WIDE
Completed Sub Area Name: Not reported
Completed Document Type: Consent Order
Completed Date: 02/23/2011
Comments: Not reported

Completed Area Name: PROJECT WIDE
Completed Sub Area Name: Not reported
Completed Document Type: Human Exposure Controlled
Completed Date: 07/03/2012
Comments: Not reported

Completed Area Name: PROJECT WIDE
Completed Sub Area Name: Not reported
Completed Document Type: RFI Report
Completed Date: 05/20/1996
Comments: Not reported

Completed Area Name: PROJECT WIDE
Completed Sub Area Name: Not reported
Completed Document Type: RFI Workplan
Completed Date: 02/23/1996
Comments: Not reported

Completed Area Name: PROJECT WIDE
Completed Sub Area Name: Not reported
Completed Document Type: Risk Assessment Workplan
Completed Date: 12/15/2009
Comments: The RA Work Plan is approved, but additional characterization may be necessary. RFI Report was under review at the time of the RA Work Plan approval.

Completed Area Name: PROJECT WIDE
Completed Sub Area Name: Not reported
Completed Document Type: Other Report
Completed Date: 09/30/2009
Comments: Review complete - no letter sent w/

Completed Area Name: PROJECT WIDE
Completed Sub Area Name: Not reported
Completed Document Type: *Correspondence - Received
Completed Date: 10/23/2009
Comments: The Initial Response required by the CACA included notification of Project Coordinator and summary of qualifications of contractors and consultants. The Response was accepted and a requested alternate schedule for progress report submittals was approved.

Completed Area Name: PROJECT WIDE
Completed Sub Area Name: Not reported
Completed Document Type: Monitoring Report
Completed Date: 03/23/2010
Comments: Review complete - Letter sent requesting repair or replacement of upgradient well and repair of wells compromised by roots.

Map ID
Direction
Distance
Elevation

MAP FINDINGS

Site

Database(s)

EDR ID Number
EPA ID Number

SAFETY-KLEEN OAKLAND (Continued)

1001407764

Completed Area Name: PROJECT WIDE
Completed Sub Area Name: Not reported
Completed Document Type: RFI Workplan
Completed Date: 06/29/2011
Comments: Not reported

Completed Area Name: PROJECT WIDE
Completed Sub Area Name: Not reported
Completed Document Type: Soils Management Plan
Completed Date: 03/23/2010
Comments: Review Complete - The Soil Management Plan and Health and Safety Plan were submitted by Safety-Kleen but not requested by DTSC. DTSC made comments on both documents in the event future excavations occur on the site. The plans do not apply to any specific project on the site.
Not reported

Completed Area Name: PROJECT WIDE
Completed Sub Area Name: Not reported
Completed Document Type: *Correspondence - Received
Completed Date: 05/03/2010
Comments: Notification of upcoming groundwater sampling. No DTSC response required.

Completed Area Name: PROJECT WIDE
Completed Sub Area Name: Not reported
Completed Document Type: *Correspondence - Received
Completed Date: 05/03/2010
Comments: Quarterly Progress Report submitted. No DTSC comments required.

Completed Area Name: PROJECT WIDE
Completed Sub Area Name: Not reported
Completed Document Type: Monitoring Report
Completed Date: 05/19/2011
Comments: Not reported

Completed Area Name: PROJECT WIDE
Completed Sub Area Name: Not reported
Completed Document Type: Monitoring Report
Completed Date: 09/12/2011
Comments: Not reported

Completed Area Name: PROJECT WIDE
Completed Sub Area Name: Not reported
Completed Document Type: RFI Report
Completed Date: 09/28/2012
Comments: Not reported

Completed Area Name: PROJECT WIDE
Completed Sub Area Name: Not reported
Completed Document Type: *Correspondence - Received
Completed Date: 01/13/2011
Comments: Summary of actions taken in prior quarter.

Completed Area Name: PROJECT WIDE
Completed Sub Area Name: Not reported
Completed Document Type: *Correspondence - Received
Completed Date: 07/30/2010

Map ID
Direction
Distance
Elevation

MAP FINDINGS

Site

Database(s)

EDR ID Number
EPA ID Number

SAFETY-KLEEN OAKLAND (Continued)

1001407764

Comments: Quarterly Summary Report submitted. No DTSC comments.

Completed Area Name: PROJECT WIDE
Completed Sub Area Name: Not reported
Completed Document Type: Fieldwork
Completed Date: 11/04/2011
Comments: Not reported

Completed Area Name: PROJECT WIDE
Completed Sub Area Name: Not reported
Completed Document Type: Risk Assessment Report
Completed Date: 09/04/2012
Comments: Not reported

Completed Area Name: PROJECT WIDE
Completed Sub Area Name: Not reported
Completed Document Type: Other Report
Completed Date: 08/17/2007
Comments: Not reported

Completed Area Name: PROJECT WIDE
Completed Sub Area Name: Not reported
Completed Document Type: Technical Workplan
Completed Date: 10/24/2006
Comments: Not reported

Completed Area Name: PROJECT WIDE
Completed Sub Area Name: Not reported
Completed Document Type: Corrective Measures Study Workplan
Completed Date: 04/06/2000
Comments: Not reported

Completed Area Name: PROJECT WIDE
Completed Sub Area Name: Not reported
Completed Document Type: Corrective Measures Study Workplan Addendum
Completed Date: 11/27/2002
Comments: Not reported

Completed Area Name: PROJECT WIDE
Completed Sub Area Name: Not reported
Completed Document Type: Other Report
Completed Date: 05/02/2011
Comments: Summary report for Jan-March 2011. RP submitted draft reports during this period.

Completed Area Name: PROJECT WIDE
Completed Sub Area Name: Not reported
Completed Document Type: Work Notice
Completed Date: 10/10/2011
Comments: WN hand-delivered by RP contractor 10/12/11.

Completed Area Name: PROJECT WIDE
Completed Sub Area Name: Not reported
Completed Document Type: Fieldwork
Completed Date: 01/16/2012
Comments: Not reported

Map ID
Direction
Distance
Elevation

MAP FINDINGS

Site

Database(s)

EDR ID Number
EPA ID Number

SAFETY-KLEEN OAKLAND (Continued)

1001407764

Completed Area Name: PROJECT WIDE
Completed Sub Area Name: Not reported
Completed Document Type: *Correspondence - Received
Completed Date: 10/20/2011
Comments: Not reported

Completed Area Name: PROJECT WIDE
Completed Sub Area Name: Not reported
Completed Document Type: Other Report
Completed Date: 01/25/2012
Comments: Not reported

Completed Area Name: PROJECT WIDE
Completed Sub Area Name: Not reported
Completed Document Type: Other Report
Completed Date: 04/24/2012
Comments: Not reported

Completed Area Name: PROJECT WIDE
Completed Sub Area Name: Not reported
Completed Document Type: Long Term Monitoring Report
Completed Date: 07/30/2012
Comments: Not reported

Completed Area Name: PROJECT WIDE
Completed Sub Area Name: Not reported
Completed Document Type: Corrective Measures Study Workplan
Completed Date: 04/14/2014
Comments: groundwater monitoring to evaluate the effectiveness of monitored natural attenuation will be conducted.

Completed Area Name: PROJECT WIDE
Completed Sub Area Name: Not reported
Completed Document Type: RFI Workplan Addendum
Completed Date: 01/28/2013
Comments: add 1 well & conduct indoor air monitoring

Completed Area Name: PROJECT WIDE
Completed Sub Area Name: Not reported
Completed Document Type: RFI Report
Completed Date: 08/20/2013
Comments: Not reported

Completed Area Name: PROJECT WIDE
Completed Sub Area Name: Not reported
Completed Document Type: Other Report
Completed Date: 10/29/2012
Comments: Not reported

Completed Area Name: PROJECT WIDE
Completed Sub Area Name: Not reported
Completed Document Type: Work Notice
Completed Date: 02/13/2013
Comments: .

Completed Area Name: PROJECT WIDE
Completed Sub Area Name: Not reported

Map ID
Direction
Distance
Elevation

MAP FINDINGS

Site

Database(s)

EDR ID Number
EPA ID Number

SAFETY-KLEEN OAKLAND (Continued)

1001407764

Completed Document Type: Other Report
Completed Date: 02/06/2013
Comments: Not reported

Completed Area Name: PROJECT WIDE
Completed Sub Area Name: Not reported
Completed Document Type: Fieldwork
Completed Date: 04/02/2013
Comments: Not reported

Completed Area Name: PROJECT WIDE
Completed Sub Area Name: Not reported
Completed Document Type: Other Report
Completed Date: 04/16/2013
Comments: Not reported

Completed Area Name: PROJECT WIDE
Completed Sub Area Name: Not reported
Completed Document Type: Other Report
Completed Date: 07/30/2013
Comments: Not reported

Completed Area Name: PROJECT WIDE
Completed Sub Area Name: Not reported
Completed Document Type: Fieldwork
Completed Date: 04/15/2014
Comments: Not reported

Completed Area Name: PROJECT WIDE
Completed Sub Area Name: Not reported
Completed Document Type: Long Term Monitoring Report
Completed Date: 01/31/2014
Comments: Not reported

Completed Area Name: PROJECT WIDE
Completed Sub Area Name: Not reported
Completed Document Type: Fieldwork
Completed Date: 07/09/2014
Comments: Not reported

Completed Area Name: PROJECT WIDE
Completed Sub Area Name: Not reported
Completed Document Type: Long Term Monitoring Report
Completed Date: 07/10/2014
Comments: Not reported

Completed Area Name: PROJECT WIDE
Completed Sub Area Name: Not reported
Completed Document Type: Other Report
Completed Date: 09/18/2014
Comments: Not reported

Completed Area Name: PROJECT WIDE
Completed Sub Area Name: Not reported
Completed Document Type: Other Report
Completed Date: 10/15/2014
Comments: Not reported

Map ID
Direction
Distance
Elevation

MAP FINDINGS

Site

Database(s)

EDR ID Number
EPA ID Number

SAFETY-KLEEN OAKLAND (Continued)

1001407764

Future Area Name: PROJECT WIDE
Future Sub Area Name: Not reported
Future Document Type: Corrective Action Completion Determination
Future Due Date: 2015
Future Area Name: PROJECT WIDE
Future Sub Area Name: Not reported
Future Document Type: Remedy Constructed
Future Due Date: 2015
Future Area Name: PROJECT WIDE
Future Sub Area Name: Not reported
Future Document Type: Land Use Restriction
Future Due Date: 2015
Future Area Name: PROJECT WIDE
Future Sub Area Name: Not reported
Future Document Type: Groundwater Migration Controlled
Future Due Date: 2015
Schedule Area Name: PROJECT WIDE
Schedule Sub Area Name: Not reported
Schedule Document Type: Fact Sheets
Schedule Due Date: 04/15/2015
Schedule Revised Date: Not reported
Schedule Area Name: PROJECT WIDE
Schedule Sub Area Name: Not reported
Schedule Document Type: Corrective Measures Study Report
Schedule Due Date: 03/30/2015
Schedule Revised Date: Not reported
Schedule Area Name: PROJECT WIDE
Schedule Sub Area Name: Not reported
Schedule Document Type: Public Notice
Schedule Due Date: 03/30/2015
Schedule Revised Date: Not reported
Schedule Area Name: PROJECT WIDE
Schedule Sub Area Name: Not reported
Schedule Document Type: CEQA - Notice of Exemption
Schedule Due Date: 03/30/2015
Schedule Revised Date: Not reported
Schedule Area Name: PROJECT WIDE
Schedule Sub Area Name: Not reported
Schedule Document Type: Remedy Selection and Statement of Basis
Schedule Due Date: 03/30/2015
Schedule Revised Date: Not reported

CA WDS:

Facility ID: San Francisco Bay 011002051
Facility Type: Industrial - Facility that treats and/or disposes of liquid or semisolid wastes from any servicing, producing, manufacturing or processing operation of whatever nature, including mining, gravel washing, geothermal operations, air conditioning, ship building and repairing, oil production, storage and disposal operations, water pumping.
Facility Status: Active - Any facility with a continuous or seasonal discharge that is under Waste Discharge Requirements.
NPDES Number: CAS000001 The 1st 2 characters designate the state. The remaining 7 are assigned by the Regional Board
Subregion: 2
Facility Telephone: 5108327942
Facility Contact: HEATHER COLLINS

Map ID
Direction
Distance
Elevation

MAP FINDINGS

Site

Database(s)

EDR ID Number
EPA ID Number

SAFETY-KLEEN OAKLAND (Continued)

1001407764

Agency Name: SAFETYKLEEN CORP
Agency Address: 400 Market St
Agency City,St,Zip: Oakland 946073034
Agency Contact: HEATHER COLLINS
Agency Telephone: 7075842317
Agency Type: Private
SIC Code: 0
SIC Code 2: Not reported
Primary Waste Type: Not reported
Primary Waste: Not reported
Waste Type2: Not reported
Waste2: Not reported
Primary Waste Type: Not reported
Secondary Waste: Not reported
Secondary Waste Type: Not reported
Design Flow: 0
Baseline Flow: 0
Reclamation: Not reported
POTW: Not reported
Treat To Water: Minor Threat to Water Quality. A violation of a regional board order should cause a relatively minor impairment of beneficial uses compared to a major or minor threat. Not: All nurds without a TTWQ will be considered a minor threat to water quality unless coded at a higher Level. A Zero (0) may be used to code those NURDS that are found to represent no threat to water quality.

Complexity: Category C - Facilities having no waste treatment systems, such as cooling water dischargers or those who must comply through best management practices, facilities with passive waste treatment and disposal systems, such as septic systems with subsurface disposal, or dischargers having waste storage systems with land disposal such as dairy waste ponds.

AZ229 **ROBERTS TIRES**
West **4333 MCARTHUR BOULEVARD**
1/2-1 **OAKLAND, CA 94619**
0.958 mi.
5060 ft. **Site 2 of 2 in cluster AZ**

RCRA-TSDF **1015730631**
CERCLIS **CAD053044053**
CORRACTS
RCRA-LQG
FINDS
LEAD SMELTERS

Relative:
Lower

RCRA-TSDF:

Actual:
14 ft.

Date form received by agency: 03/13/2008
Facility name: SAFETY-KLEEN SYSTEMS INC
Facility address: 400 MARKET STREET
OAKLAND, CA 94607
EPA ID: CAD053044053
Mailing address: 1502 E VILLA STREET
2ND FLOOR EHS
ELGIN, IL 60120
Contact: WILLIAM COLEMAN
Contact address: Not reported
Not reported
Contact country: Not reported
Contact telephone: (209) 545-1011
Contact email: WILLIAM.COLEMAN@SAFETY-KLEEN.COM
EPA Region: 09
Land type: Private
Classification: TSDF
Description: Handler is engaged in the treatment, storage or disposal of hazardous

Map ID
Direction
Distance
Elevation

MAP FINDINGS

Site

Database(s)

EDR ID Number
EPA ID Number

ROBERTS TIRES (Continued)

1015730631

Classification: waste
Description: Large Quantity Generator
Handler: generates 1,000 kg or more of hazardous waste during any calendar month; or generates more than 1 kg of acutely hazardous waste during any calendar month; or generates more than 100 kg of any residue or contaminated soil, waste or other debris resulting from the cleanup of a spill, into or on any land or water, of acutely hazardous waste during any calendar month; or generates 1 kg or less of acutely hazardous waste during any calendar month, and accumulates more than 1 kg of acutely hazardous waste at any time; or generates 100 kg or less of any residue or contaminated soil, waste or other debris resulting from the cleanup of a spill, into or on any land or water, of acutely hazardous waste during any calendar month, and accumulates more than 100 kg of that material at any time

Owner/Operator Summary:

Owner/operator name: SAFETY-KLEEN SYSTEMS INC
Owner/operator address: Not reported
Not reported
Owner/operator country: US
Owner/operator telephone: Not reported
Legal status: Private
Owner/Operator Type: Operator
Owner/Op start date: 04/18/1990
Owner/Op end date: Not reported

Owner/operator name: SAFETY-KLEEN SYSTEMS INC
Owner/operator address: 5400 LEGACY DRIVE
PLANO, TX 75024
Owner/operator country: US
Owner/operator telephone: Not reported
Legal status: Private
Owner/Operator Type: Owner
Owner/Op start date: 04/18/1990
Owner/Op end date: Not reported

Handler Activities Summary:

U.S. importer of hazardous waste: No
Mixed waste (haz. and radioactive): No
Recycler of hazardous waste: No
Transporter of hazardous waste: Yes
Treater, storer or disposer of HW: No
Underground injection activity: No
On-site burner exemption: No
Furnace exemption: No
Used oil fuel burner: No
Used oil processor: No
Used oil refiner: No
Used oil fuel marketer to burner: No
Used oil Specification marketer: No
Used oil transfer facility: No
Used oil transporter: Yes

Historical Generators:

Date form received by agency: 03/20/2006
Site name: SAFETY-KLEEN SYSTEMS, INC.

Map ID
Direction
Distance
Elevation

MAP FINDINGS

Site

Database(s)

EDR ID Number
EPA ID Number

ROBERTS TIRES (Continued)

1015730631

Classification: Large Quantity Generator

Date form received by agency: 03/29/2004

Site name: SAFETY-KLEEN SYSTEMS INC

Classification: Large Quantity Generator

Date form received by agency: 03/28/2002

Site name: SAFETY-KLEEN SYSTEMS, INC.

Classification: Large Quantity Generator

Date form received by agency: 10/12/2000

Site name: SAFETY-KLEEN SYSTEMS, INC.--OAKLAND

Classification: Large Quantity Generator

Date form received by agency: 03/04/1999

Site name: SAFETY-KLEEN CORP - OAKLAND, CA

Classification: Large Quantity Generator

Date form received by agency: 09/01/1996

Site name: SAFETY KLEEN CORP 7 178 01

Classification: Small Quantity Generator

Date form received by agency: 04/04/1996

Site name: SAFETY KLEEN CORP

Classification: Large Quantity Generator

Date form received by agency: 03/25/1994

Site name: SAFETY-KLEEN CORP

Classification: Large Quantity Generator

Date form received by agency: 03/31/1992

Site name: SAFETY-KLEEN CORP (7-178-01)

Classification: Small Quantity Generator

Date form received by agency: 04/12/1990

Site name: SAFETY-KLEEN CORP (7-178-01)

Classification: Large Quantity Generator

Date form received by agency: 08/18/1980

Site name: SAFETY KLEEN CORP 7 178 01

Classification: Not a generator, verified

Hazardous Waste Summary:

Waste code: D001

Waste name: IGNITABLE HAZARDOUS WASTES ARE THOSE WASTES WHICH HAVE A FLASHPOINT OF LESS THAN 140 DEGREES FAHRENHEIT AS DETERMINED BY A PENSKEY-MARTENS CLOSED CUP FLASH POINT TESTER. ANOTHER METHOD OF DETERMINING THE FLASH POINT OF A WASTE IS TO REVIEW THE MATERIAL SAFETY DATA SHEET, WHICH CAN BE OBTAINED FROM THE MANUFACTURER OR DISTRIBUTOR OF THE MATERIAL. LACQUER THINNER IS AN EXAMPLE OF A COMMONLY USED SOLVENT WHICH WOULD BE CONSIDERED AS IGNITABLE HAZARDOUS WASTE.

Waste code: D004

Waste name: ARSENIC

Waste code: D005

Waste name: BARIUM

Map ID
Direction
Distance
Elevation

MAP FINDINGS

Site

Database(s)

EDR ID Number
EPA ID Number

ROBERTS TIRES (Continued)

1015730631

Waste code:	D006
Waste name:	CADMIUM
Waste code:	D007
Waste name:	CHROMIUM
Waste code:	D008
Waste name:	LEAD
Waste code:	D009
Waste name:	MERCURY
Waste code:	D010
Waste name:	SELENIUM
Waste code:	D011
Waste name:	SILVER
Waste code:	D018
Waste name:	BENZENE
Waste code:	D019
Waste name:	CARBON TETRACHLORIDE
Waste code:	D021
Waste name:	CHLOROBENZENE
Waste code:	D022
Waste name:	CHLOROFORM
Waste code:	D023
Waste name:	O-CRESOL
Waste code:	D024
Waste name:	M-CRESOL
Waste code:	D025
Waste name:	P-CRESOL
Waste code:	D026
Waste name:	CRESOL
Waste code:	D027
Waste name:	1,4-DICHLOROBENZENE
Waste code:	D028
Waste name:	1,2-DICHLOROETHANE
Waste code:	D029
Waste name:	1,1-DICHLOROETHYLENE
Waste code:	D030
Waste name:	2,4-DINITROTOLUENE
Waste code:	D032
Waste name:	HEXACHLOROBENZENE

Map ID
Direction
Distance
Elevation

MAP FINDINGS

Site

Database(s)

EDR ID Number
EPA ID Number

ROBERTS TIRES (Continued)

1015730631

Waste code: D033
Waste name: HEXACHLOROBUTADIENE

Waste code: D034
Waste name: HEXACHLOROETHANE

Waste code: D035
Waste name: METHYL ETHYL KETONE

Waste code: D036
Waste name: NITROBENZENE

Waste code: D037
Waste name: PENTRACHLOROPHENOL

Waste code: D038
Waste name: PYRIDINE

Waste code: D039
Waste name: TETRACHLOROETHYLENE

Waste code: D040
Waste name: TRICHLOROETHYLENE

Waste code: D041
Waste name: 2,4,5-TRICHLOROPHENOL

Waste code: D042
Waste name: 2,4,6-TRICHLOROPHENOL

Waste code: D043
Waste name: VINYL CHLORIDE

Waste code: F002
Waste name: THE FOLLOWING SPENT HALOGENATED SOLVENTS: TETRACHLOROETHYLENE, METHYLENE CHLORIDE, TRICHLOROETHYLENE, 1,1,1-TRICHLOROETHANE, CHLOROBENZENE, 1,1,2-TRICHLORO-1,2,2-TRIFLUOROETHANE, ORTHO-DICHLOROBENZENE, TRICHLOROFLUOROMETHANE, AND 1,1,2-TRICHLOROETHANE; ALL SPENT SOLVENT MIXTURES/BLENDS CONTAINING, BEFORE USE, A TOTAL OF TEN PERCENT OR MORE (BY VOLUME) OF ONE OR MORE OF THE ABOVE HALOGENATED SOLVENTS OR THOSE LISTED IN F001, F004, OR F005, AND STILL BOTTOMS FROM THE RECOVERY OF THESE SPENT SOLVENTS AND SPENT SOLVENT MIXTURES.

Waste code: F003
Waste name: THE FOLLOWING SPENT NON-HALOGENATED SOLVENTS: XYLENE, ACETONE, ETHYL ACETATE, ETHYL BENZENE, ETHYL ETHER, METHYL ISOBUTYL KETONE, N-BUTYL ALCOHOL, CYCLOHEXANONE, AND METHANOL; ALL SPENT SOLVENT MIXTURES/BLENDS CONTAINING, BEFORE USE, ONLY THE ABOVE SPENT NON-HALOGENATED SOLVENTS; AND ALL SPENT SOLVENT MIXTURES/BLENDS CONTAINING, BEFORE USE, ONE OR MORE OF THE ABOVE NON-HALOGENATED SOLVENTS, AND, A TOTAL OF TEN PERCENT OR MORE (BY VOLUME) OF ONE OR MORE OF THOSE SOLVENTS LISTED IN F001, F002, F004, AND F005, AND STILL BOTTOMS FROM THE RECOVERY OF THESE SPENT SOLVENTS AND SPENT SOLVENT MIXTURES.

Waste code: F005

Map ID
Direction
Distance
Elevation

MAP FINDINGS

Site

Database(s)

EDR ID Number
EPA ID Number

ROBERTS TIRES (Continued)

1015730631

Waste name: THE FOLLOWING SPENT NON-HALOGENATED SOLVENTS: TOLUENE, METHYL ETHYL KETONE, CARBON DISULFIDE, ISOBUTANOL, PYRIDINE, BENZENE, 2-ETHOXYETHANOL, AND 2-NITROPROPANE; ALL SPENT SOLVENT MIXTURES/BLENDS CONTAINING, BEFORE USE, A TOTAL OF TEN PERCENT OR MORE (BY VOLUME) OF ONE OR MORE OF THE ABOVE NON-HALOGENATED SOLVENTS OR THOSE SOLVENTS LISTED IN F001, F002, OR F004; AND STILL BOTTOMS FROM THE RECOVERY OF THESE SPENT SOLVENTS AND SPENT SOLVENT MIXTURES.

Waste code: D001
Waste name: IGNITABLE HAZARDOUS WASTES ARE THOSE WASTES WHICH HAVE A FLASHPOINT OF LESS THAN 140 DEGREES FAHRENHEIT AS DETERMINED BY A PENSKEY-MARTENS CLOSED CUP FLASH POINT TESTER. ANOTHER METHOD OF DETERMINING THE FLASH POINT OF A WASTE IS TO REVIEW THE MATERIAL SAFETY DATA SHEET, WHICH CAN BE OBTAINED FROM THE MANUFACTURER OR DISTRIBUTOR OF THE MATERIAL. LACQUER THINNER IS AN EXAMPLE OF A COMMONLY USED SOLVENT WHICH WOULD BE CONSIDERED AS IGNITABLE HAZARDOUS WASTE.

Waste code: D006
Waste name: CADMIUM

Waste code: D007
Waste name: CHROMIUM

Waste code: D008
Waste name: LEAD

Waste code: D011
Waste name: SILVER

Waste code: D018
Waste name: BENZENE

Waste code: D022
Waste name: CHLOROFORM

Waste code: D027
Waste name: 1,4-DICHLOROBENZENE

Waste code: D028
Waste name: 1,2-DICHLOROETHANE

Waste code: D035
Waste name: METHYL ETHYL KETONE

Waste code: D039
Waste name: TETRACHLOROETHYLENE

Waste code: D040
Waste name: TRICHLOROETHYLENE

Waste code: F001
Waste name: THE FOLLOWING SPENT HALOGENATED SOLVENTS USED IN DEGREASING: TETRACHLOROETHYLENE, TRICHLOROETHYLENE, METHYLENE CHLORIDE, 1,1,1-TRICHLOROETHANE, CARBON TETRACHLORIDE, AND CHLORINATED FLUOROCARBONS; ALL SPENT SOLVENT MIXTURES/BLENDS USED IN DEGREASING CONTAINING, BEFORE USE, A TOTAL OF TEN PERCENT OR MORE (BY VOLUME) OF ONE OR MORE OF THE ABOVE HALOGENATED SOLVENTS OR THOSE SOLVENTS LISTED

Map ID
Direction
Distance
Elevation

MAP FINDINGS

Site

Database(s)

EDR ID Number
EPA ID Number

ROBERTS TIRES (Continued)

1015730631

IN F002, F004, AND F005, AND STILL BOTTOMS FROM THE RECOVERY OF THESE SPENT SOLVENTS AND SPENT SOLVENT MIXTURES.

Waste code: F002

Waste name: THE FOLLOWING SPENT HALOGENATED SOLVENTS: TETRACHLOROETHYLENE, METHYLENE CHLORIDE, TRICHLOROETHYLENE, 1,1,1-TRICHLOROETHANE, CHLOROBENZENE, 1,1,2-TRICHLORO-1,2,2-TRIFLUOROETHANE, ORTHO-DICHLOROBENZENE, TRICHLOROFLUOROMETHANE, AND 1,1,2-TRICHLOROETHANE; ALL SPENT SOLVENT MIXTURES/BLENDS CONTAINING, BEFORE USE, A TOTAL OF TEN PERCENT OR MORE (BY VOLUME) OF ONE OR MORE OF THE ABOVE HALOGENATED SOLVENTS OR THOSE LISTED IN F001, F004, OR F005, AND STILL BOTTOMS FROM THE RECOVERY OF THESE SPENT SOLVENTS AND SPENT SOLVENT MIXTURES.

Waste code: F003

Waste name: THE FOLLOWING SPENT NON-HALOGENATED SOLVENTS: XYLENE, ACETONE, ETHYL ACETATE, ETHYL BENZENE, ETHYL ETHER, METHYL ISOBUTYL KETONE, N-BUTYL ALCOHOL, CYCLOHEXANONE, AND METHANOL; ALL SPENT SOLVENT MIXTURES/BLENDS CONTAINING, BEFORE USE, ONLY THE ABOVE SPENT NON-HALOGENATED SOLVENTS; AND ALL SPENT SOLVENT MIXTURES/BLENDS CONTAINING, BEFORE USE, ONE OR MORE OF THE ABOVE NON-HALOGENATED SOLVENTS, AND, A TOTAL OF TEN PERCENT OR MORE (BY VOLUME) OF ONE OR MORE OF THOSE SOLVENTS LISTED IN F001, F002, F004, AND F005, AND STILL BOTTOMS FROM THE RECOVERY OF THESE SPENT SOLVENTS AND SPENT SOLVENT MIXTURES.

Waste code: F005

Waste name: THE FOLLOWING SPENT NON-HALOGENATED SOLVENTS: TOLUENE, METHYL ETHYL KETONE, CARBON DISULFIDE, ISOBUTANOL, PYRIDINE, BENZENE, 2-ETHOXYETHANOL, AND 2-NITROPROPANE; ALL SPENT SOLVENT MIXTURES/BLENDS CONTAINING, BEFORE USE, A TOTAL OF TEN PERCENT OR MORE (BY VOLUME) OF ONE OR MORE OF THE ABOVE NON-HALOGENATED SOLVENTS OR THOSE SOLVENTS LISTED IN F001, F002, OR F004; AND STILL BOTTOMS FROM THE RECOVERY OF THESE SPENT SOLVENTS AND SPENT SOLVENT MIXTURES.

Waste code: D001

Waste name: IGNITABLE HAZARDOUS WASTES ARE THOSE WASTES WHICH HAVE A FLASHPOINT OF LESS THAN 140 DEGREES FAHRENHEIT AS DETERMINED BY A PENSKEY-MARTENS CLOSED CUP FLASH POINT TESTER. ANOTHER METHOD OF DETERMINING THE FLASH POINT OF A WASTE IS TO REVIEW THE MATERIAL SAFETY DATA SHEET, WHICH CAN BE OBTAINED FROM THE MANUFACTURER OR DISTRIBUTOR OF THE MATERIAL. LACQUER THINNER IS AN EXAMPLE OF A COMMONLY USED SOLVENT WHICH WOULD BE CONSIDERED AS IGNITABLE HAZARDOUS WASTE.

Waste code: D003

Waste name: A MATERIAL IS CONSIDERED TO BE A REACTIVE HAZARDOUS WASTE IF IT IS NORMALLY UNSTABLE, REACTS VIOLENTLY WITH WATER, GENERATES TOXIC GASES WHEN EXPOSED TO WATER OR CORROSIVE MATERIALS, OR IF IT IS CAPABLE OF DETONATION OR EXPLOSION WHEN EXPOSED TO HEAT OR A FLAME. ONE EXAMPLE OF SUCH WASTE WOULD BE WASTE GUNPOWDER.

Waste code: D004

Waste name: ARSENIC

Waste code: D005

Waste name: BARIUM

Map ID
Direction
Distance
Elevation

MAP FINDINGS

Site

Database(s)

EDR ID Number
EPA ID Number

ROBERTS TIRES (Continued)

1015730631

Waste code:	D006
Waste name:	CADMIUM
Waste code:	D007
Waste name:	CHROMIUM
Waste code:	D008
Waste name:	LEAD
Waste code:	D009
Waste name:	MERCURY
Waste code:	D010
Waste name:	SELENIUM
Waste code:	D011
Waste name:	SILVER
Waste code:	D018
Waste name:	BENZENE
Waste code:	D019
Waste name:	CARBON TETRACHLORIDE
Waste code:	D021
Waste name:	CHLOROBENZENE
Waste code:	D022
Waste name:	CHLOROFORM
Waste code:	D023
Waste name:	O-CRESOL
Waste code:	D024
Waste name:	M-CRESOL
Waste code:	D025
Waste name:	P-CRESOL
Waste code:	D026
Waste name:	CRESOL
Waste code:	D027
Waste name:	1,4-DICHLOROBENZENE
Waste code:	D028
Waste name:	1,2-DICHLOROETHANE
Waste code:	D029
Waste name:	1,1-DICHLOROETHYLENE
Waste code:	D030
Waste name:	2,4-DINITROTOLUENE
Waste code:	D032
Waste name:	HEXACHLOROBENZENE

Map ID
Direction
Distance
Elevation

MAP FINDINGS

Site

Database(s)

EDR ID Number
EPA ID Number

ROBERTS TIRES (Continued)

1015730631

Waste code: D033
Waste name: HEXACHLOROBUTADIENE

Waste code: D034
Waste name: HEXACHLOROETHANE

Waste code: D035
Waste name: METHYL ETHYL KETONE

Waste code: D036
Waste name: NITROBENZENE

Waste code: D037
Waste name: PENTRACHLOROPHENOL

Waste code: D038
Waste name: PYRIDINE

Waste code: D039
Waste name: TETRACHLOROETHYLENE

Waste code: D040
Waste name: TRICHLOROETHYLENE

Waste code: D041
Waste name: 2,4,5-TRICHLOROPHENOL

Waste code: D042
Waste name: 2,4,6-TRICHLOROPHENOL

Waste code: D043
Waste name: VINYL CHLORIDE

Waste code: F002
Waste name: THE FOLLOWING SPENT HALOGENATED SOLVENTS: TETRACHLOROETHYLENE, METHYLENE CHLORIDE, TRICHLOROETHYLENE, 1,1,1-TRICHLOROETHANE, CHLOROBENZENE, 1,1,2-TRICHLORO-1,2,2-TRIFLUOROETHANE, ORTHO-DICHLOROBENZENE, TRICHLOROFLUOROMETHANE, AND 1,1,2-TRICHLOROETHANE; ALL SPENT SOLVENT MIXTURES/BLENDS CONTAINING, BEFORE USE, A TOTAL OF TEN PERCENT OR MORE (BY VOLUME) OF ONE OR MORE OF THE ABOVE HALOGENATED SOLVENTS OR THOSE LISTED IN F001, F004, OR F005, AND STILL BOTTOMS FROM THE RECOVERY OF THESE SPENT SOLVENTS AND SPENT SOLVENT MIXTURES.

Waste code: F003
Waste name: THE FOLLOWING SPENT NON-HALOGENATED SOLVENTS: XYLENE, ACETONE, ETHYL ACETATE, ETHYL BENZENE, ETHYL ETHER, METHYL ISOBUTYL KETONE, N-BUTYL ALCOHOL, CYCLOHEXANONE, AND METHANOL; ALL SPENT SOLVENT MIXTURES/BLENDS CONTAINING, BEFORE USE, ONLY THE ABOVE SPENT NON-HALOGENATED SOLVENTS; AND ALL SPENT SOLVENT MIXTURES/BLENDS CONTAINING, BEFORE USE, ONE OR MORE OF THE ABOVE NON-HALOGENATED SOLVENTS, AND, A TOTAL OF TEN PERCENT OR MORE (BY VOLUME) OF ONE OR MORE OF THOSE SOLVENTS LISTED IN F001, F002, F004, AND F005, AND STILL BOTTOMS FROM THE RECOVERY OF THESE SPENT SOLVENTS AND SPENT SOLVENT MIXTURES.

Waste code: F005

Map ID
Direction
Distance
Elevation

MAP FINDINGS

Site

Database(s)

EDR ID Number
EPA ID Number

ROBERTS TIRES (Continued)

1015730631

Waste name: THE FOLLOWING SPENT NON-HALOGENATED SOLVENTS: TOLUENE, METHYL ETHYL KETONE, CARBON DISULFIDE, ISOBUTANOL, PYRIDINE, BENZENE, 2-ETHOXYETHANOL, AND 2-NITROPROPANE; ALL SPENT SOLVENT MIXTURES/BLENDS CONTAINING, BEFORE USE, A TOTAL OF TEN PERCENT OR MORE (BY VOLUME) OF ONE OR MORE OF THE ABOVE NON-HALOGENATED SOLVENTS OR THOSE SOLVENTS LISTED IN F001, F002, OR F004; AND STILL BOTTOMS FROM THE RECOVERY OF THESE SPENT SOLVENTS AND SPENT SOLVENT MIXTURES.

Corrective Action Summary:

Event date: 09/27/1990
Event: RFA Completed

Event date: 09/27/1990
Event: RFA Determination Of Need For An RFI, RFI is Necessary;

Event date: 09/27/1990
Event: RFA Completed, Assessment was an RFA.

Event date: 03/29/1992
Event: RFI Imposition

Event date: 03/29/1992
Event: CMS Imposition

Event date: 06/16/1993
Event: Stabilization Measures Evaluation, This facility is not amenable to stabilization activity at the present time for reasons other than 1- it appears to be technically infeasible or inappropriate (NF) or 2- there is a lack of technical information (IN). Reasons for this conclusion may be the status of closure at the facility, the degree of risk, timing considerations, the status of corrective action work at the facility, or other administrative considerations.

Event date: 06/18/1993
Event: CA Prioritization, Facility or area was assigned a low corrective action priority.

Event date: 01/01/1996
Event: RFI Imposition

Event date: 02/01/1996
Event: RFI Workplan Received

Event date: 02/23/1996
Event: RFI Workplan Approved

Event date: 05/20/1996
Event: RFI Approved

Event date: 04/06/2000
Event: CMS Workplan Approved

Event date: 04/06/2000
Event: CMS Workplan Received

Event date: 09/21/2009
Event: RFI Report Received

Map ID
Direction
Distance
Elevation

MAP FINDINGS

Site

Database(s)

EDR ID Number
EPA ID Number

ROBERTS TIRES (Continued)

1015730631

Event date:	02/16/2010
Event:	RFI Approved
Event date:	04/09/2010
Event:	RFI Workplan Received
Event date:	06/14/2010
Event:	RFI Workplan Notice Of Deficiency Issued
Event date:	06/14/2010
Event:	RFI Workplan Modification Requested By Agency
Event date:	06/29/2011
Event:	RFI Workplan Approved
Event date:	11/04/2011
Event:	RFI Supplemental Implementation Begun
Event date:	01/16/2012
Event:	RFI Supplemental Implementation Begun
Event date:	03/16/2012
Event:	RFI Report Received
Event date:	07/03/2012
Event:	Current Human Exposures under Control, Yes, Current Human Exposures Under Control has been verified. Based on a review of information contained in the EI determination, current human exposures are expected to be under control at the facility under current and reasonably expected conditions. This determination will be re-evaluated when the Agency/State becomes aware of significant changes at the facility.
Event date:	09/28/2012
Event:	RFI Approved
Event date:	11/05/2012
Event:	RFI Supplemental Information Received
Event date:	01/28/2013
Event:	RFI Supplemental Information Deemed Satisfactory
Event date:	04/02/2013
Event:	RFI Supplemental Implementation Begun
Event date:	06/25/2013
Event:	RFI Report Received
Event date:	08/20/2013
Event:	RFI Approved
Event date:	10/22/2013
Event:	CMS Workplan Received
Event date:	12/17/2013
Event:	CMS Workplan Modification Requested By Agency

Map ID
Direction
Distance
Elevation

MAP FINDINGS

Site

Database(s)

EDR ID Number
EPA ID Number

ROBERTS TIRES (Continued)

1015730631

Facility Has Received Notices of Violations:

Regulation violated: Not reported
Area of violation: TSD - General
Date violation determined: 01/23/2007
Date achieved compliance: 01/24/2007
Violation lead agency: State
Enforcement action: WRITTEN INFORMAL
Enforcement action date: 01/23/2007
Enf. disposition status: Not reported
Enf. disp. status date: Not reported
Enforcement lead agency: State
Proposed penalty amount: Not reported
Final penalty amount: Not reported
Paid penalty amount: Not reported

Regulation violated: Not reported
Area of violation: Transporters - General
Date violation determined: 06/27/2005
Date achieved compliance: 06/28/2005
Violation lead agency: State
Enforcement action: WRITTEN INFORMAL
Enforcement action date: 06/28/2005
Enf. disposition status: Not reported
Enf. disp. status date: Not reported
Enforcement lead agency: State
Proposed penalty amount: Not reported
Final penalty amount: Not reported
Paid penalty amount: Not reported

Regulation violated: Not reported
Area of violation: Transporters - Manifest and Recordkeeping
Date violation determined: 06/27/2005
Date achieved compliance: 06/28/2005
Violation lead agency: State
Enforcement action: WRITTEN INFORMAL
Enforcement action date: 06/28/2005
Enf. disposition status: Not reported
Enf. disp. status date: Not reported
Enforcement lead agency: State
Proposed penalty amount: Not reported
Final penalty amount: Not reported
Paid penalty amount: Not reported

Regulation violated: Not reported
Area of violation: TSD - Contingency Plan and Emergency Procedures
Date violation determined: 10/29/2002
Date achieved compliance: 01/09/2004
Violation lead agency: State
Enforcement action: WRITTEN INFORMAL
Enforcement action date: 03/24/2003
Enf. disposition status: Not reported
Enf. disp. status date: Not reported
Enforcement lead agency: State
Proposed penalty amount: Not reported
Final penalty amount: Not reported
Paid penalty amount: Not reported

Map ID
Direction
Distance
Elevation

MAP FINDINGS

Site

Database(s)

EDR ID Number
EPA ID Number

ROBERTS TIRES (Continued)

1015730631

Regulation violated: Not reported
Area of violation: TSD - General Facility Standards
Date violation determined: 10/29/2002
Date achieved compliance: 01/09/2004
Violation lead agency: State
Enforcement action: WRITTEN INFORMAL
Enforcement action date: 03/24/2003
Enf. disposition status: Not reported
Enf. disp. status date: Not reported
Enforcement lead agency: State
Proposed penalty amount: Not reported
Final penalty amount: Not reported
Paid penalty amount: Not reported

Regulation violated: Not reported
Area of violation: Transporters - Manifest and Recordkeeping
Date violation determined: 03/22/2002
Date achieved compliance: 04/07/2003
Violation lead agency: State
Enforcement action: SINGLE SITE CA/FO
Enforcement action date: 04/07/2003
Enf. disposition status: Not reported
Enf. disp. status date: Not reported
Enforcement lead agency: State
Proposed penalty amount: Not reported
Final penalty amount: 190400
Paid penalty amount: Not reported

Regulation violated: Not reported
Area of violation: TSD - Manifest/Records/Reporting
Date violation determined: 03/22/2002
Date achieved compliance: 04/07/2003
Violation lead agency: State
Enforcement action: WRITTEN INFORMAL
Enforcement action date: 03/22/2002
Enf. disposition status: Not reported
Enf. disp. status date: Not reported
Enforcement lead agency: State
Proposed penalty amount: Not reported
Final penalty amount: Not reported
Paid penalty amount: Not reported

Regulation violated: Not reported
Area of violation: TSD - Container Use and Management
Date violation determined: 03/22/2002
Date achieved compliance: 04/07/2003
Violation lead agency: State
Enforcement action: WRITTEN INFORMAL
Enforcement action date: 03/22/2002
Enf. disposition status: Not reported
Enf. disp. status date: Not reported
Enforcement lead agency: State
Proposed penalty amount: Not reported
Final penalty amount: Not reported
Paid penalty amount: Not reported

Regulation violated: Not reported

Map ID
Direction
Distance
Elevation

MAP FINDINGS

Site

Database(s)

EDR ID Number
EPA ID Number

ROBERTS TIRES (Continued)

1015730631

Area of violation: TSD - General Facility Standards
Date violation determined: 03/22/2002
Date achieved compliance: 04/07/2003
Violation lead agency: State
Enforcement action: WRITTEN INFORMAL
Enforcement action date: 03/22/2002
Enf. disposition status: Not reported
Enf. disp. status date: Not reported
Enforcement lead agency: State
Proposed penalty amount: Not reported
Final penalty amount: Not reported
Paid penalty amount: Not reported

Regulation violated: Not reported
Area of violation: TSD - General Facility Standards
Date violation determined: 03/22/2002
Date achieved compliance: 04/07/2003
Violation lead agency: State
Enforcement action: SINGLE SITE CA/FO
Enforcement action date: 04/07/2003
Enf. disposition status: Not reported
Enf. disp. status date: Not reported
Enforcement lead agency: State
Proposed penalty amount: Not reported
Final penalty amount: 190400
Paid penalty amount: Not reported

Regulation violated: Not reported
Area of violation: Transporters - Manifest and Recordkeeping
Date violation determined: 03/22/2002
Date achieved compliance: 04/07/2003
Violation lead agency: State
Enforcement action: WRITTEN INFORMAL
Enforcement action date: 03/22/2002
Enf. disposition status: Not reported
Enf. disp. status date: Not reported
Enforcement lead agency: State
Proposed penalty amount: Not reported
Final penalty amount: Not reported
Paid penalty amount: Not reported

Regulation violated: Not reported
Area of violation: TSD - Manifest/Records/Reporting
Date violation determined: 12/20/2000
Date achieved compliance: 04/07/2003
Violation lead agency: State
Enforcement action: SINGLE SITE CA/FO
Enforcement action date: 04/07/2003
Enf. disposition status: Not reported
Enf. disp. status date: Not reported
Enforcement lead agency: State
Proposed penalty amount: Not reported
Final penalty amount: 190400
Paid penalty amount: Not reported

Regulation violated: Not reported
Area of violation: TSD - Manifest/Records/Reporting

Map ID
Direction
Distance
Elevation

MAP FINDINGS

Site

Database(s)

EDR ID Number
EPA ID Number

ROBERTS TIRES (Continued)

1015730631

Date violation determined: 12/20/2000
Date achieved compliance: 04/07/2003
Violation lead agency: State
Enforcement action: WRITTEN INFORMAL
Enforcement action date: 12/21/2000
Enf. disposition status: Not reported
Enf. disp. status date: Not reported
Enforcement lead agency: State
Proposed penalty amount: Not reported
Final penalty amount: Not reported
Paid penalty amount: Not reported

Regulation violated: F - 264.10-18.B
Area of violation: TSD - General
Date violation determined: 09/16/1998
Date achieved compliance: 11/19/1999
Violation lead agency: State
Enforcement action: WRITTEN INFORMAL
Enforcement action date: 09/16/1998
Enf. disposition status: Not reported
Enf. disp. status date: Not reported
Enforcement lead agency: State
Proposed penalty amount: Not reported
Final penalty amount: Not reported
Paid penalty amount: Not reported

Regulation violated: FR - 262.10-12.A
Area of violation: Generators - General
Date violation determined: 07/14/1994
Date achieved compliance: 08/31/1994
Violation lead agency: State
Enforcement action: Not reported
Enforcement action date: Not reported
Enf. disposition status: Not reported
Enf. disp. status date: Not reported
Enforcement lead agency: Not reported
Proposed penalty amount: Not reported
Final penalty amount: Not reported
Paid penalty amount: Not reported

Regulation violated: FR - 262.10-12.A
Area of violation: Generators - General
Date violation determined: 06/28/1994
Date achieved compliance: 07/14/1994
Violation lead agency: State
Enforcement action: Not reported
Enforcement action date: Not reported
Enf. disposition status: Not reported
Enf. disp. status date: Not reported
Enforcement lead agency: Not reported
Proposed penalty amount: Not reported
Final penalty amount: Not reported
Paid penalty amount: Not reported

Regulation violated: FR - 262.10-12.A
Area of violation: Generators - General
Date violation determined: 06/24/1994

Map ID
Direction
Distance
Elevation

MAP FINDINGS

Site

Database(s)

EDR ID Number
EPA ID Number

ROBERTS TIRES (Continued)

1015730631

Date achieved compliance: 06/28/1994
Violation lead agency: State
Enforcement action: Not reported
Enforcement action date: Not reported
Enf. disposition status: Not reported
Enf. disp. status date: Not reported
Enforcement lead agency: Not reported
Proposed penalty amount: Not reported
Final penalty amount: Not reported
Paid penalty amount: Not reported

Regulation violated: FR - 262.10-12.A
Area of violation: Generators - General
Date violation determined: 05/18/1994
Date achieved compliance: 06/24/1994
Violation lead agency: State
Enforcement action: Not reported
Enforcement action date: Not reported
Enf. disposition status: Not reported
Enf. disp. status date: Not reported
Enforcement lead agency: Not reported
Proposed penalty amount: Not reported
Final penalty amount: Not reported
Paid penalty amount: Not reported

Regulation violated: FR - 262.10-12.A
Area of violation: Generators - General
Date violation determined: 05/12/1994
Date achieved compliance: 05/18/1994
Violation lead agency: State
Enforcement action: Not reported
Enforcement action date: Not reported
Enf. disposition status: Not reported
Enf. disp. status date: Not reported
Enforcement lead agency: Not reported
Proposed penalty amount: Not reported
Final penalty amount: Not reported
Paid penalty amount: Not reported

Regulation violated: FR - 262.10-12.A
Area of violation: Generators - General
Date violation determined: 04/26/1994
Date achieved compliance: 04/27/1994
Violation lead agency: State
Enforcement action: Not reported
Enforcement action date: Not reported
Enf. disposition status: Not reported
Enf. disp. status date: Not reported
Enforcement lead agency: Not reported
Proposed penalty amount: Not reported
Final penalty amount: Not reported
Paid penalty amount: Not reported

Regulation violated: FR - 262.10-12.A
Area of violation: Generators - General
Date violation determined: 11/15/1993
Date achieved compliance: 11/16/1993

Map ID
Direction
Distance
Elevation

MAP FINDINGS

Site

Database(s)

EDR ID Number
EPA ID Number

ROBERTS TIRES (Continued)

1015730631

Violation lead agency: State
Enforcement action: Not reported
Enforcement action date: Not reported
Enf. disposition status: Not reported
Enf. disp. status date: Not reported
Enforcement lead agency: Not reported
Proposed penalty amount: Not reported
Final penalty amount: Not reported
Paid penalty amount: Not reported

Regulation violated: FR - 262.10-12.A
Area of violation: Generators - General
Date violation determined: 09/16/1993
Date achieved compliance: 11/15/1993
Violation lead agency: State
Enforcement action: Not reported
Enforcement action date: Not reported
Enf. disposition status: Not reported
Enf. disp. status date: Not reported
Enforcement lead agency: Not reported
Proposed penalty amount: Not reported
Final penalty amount: Not reported
Paid penalty amount: Not reported

Regulation violated: FR - 262.10-12.A
Area of violation: Generators - General
Date violation determined: 08/16/1993
Date achieved compliance: 09/16/1993
Violation lead agency: State
Enforcement action: Not reported
Enforcement action date: Not reported
Enf. disposition status: Not reported
Enf. disp. status date: Not reported
Enforcement lead agency: Not reported
Proposed penalty amount: Not reported
Final penalty amount: Not reported
Paid penalty amount: Not reported

Regulation violated: FR - 262.10-12.A
Area of violation: Generators - General
Date violation determined: 08/11/1993
Date achieved compliance: 08/16/1993
Violation lead agency: State
Enforcement action: Not reported
Enforcement action date: Not reported
Enf. disposition status: Not reported
Enf. disp. status date: Not reported
Enforcement lead agency: Not reported
Proposed penalty amount: Not reported
Final penalty amount: Not reported
Paid penalty amount: Not reported

Regulation violated: FR - 262.10-12.A
Area of violation: Generators - General
Date violation determined: 08/02/1993
Date achieved compliance: 08/11/1993
Violation lead agency: State

Map ID
Direction
Distance
Elevation

MAP FINDINGS

Site

Database(s)

EDR ID Number
EPA ID Number

ROBERTS TIRES (Continued)

1015730631

Enforcement action: Not reported
Enforcement action date: Not reported
Enf. disposition status: Not reported
Enf. disp. status date: Not reported
Enforcement lead agency: Not reported
Proposed penalty amount: Not reported
Final penalty amount: Not reported
Paid penalty amount: Not reported

Regulation violated: FR - 262.30-34.C
Area of violation: Generators - General
Date violation determined: 07/27/1993
Date achieved compliance: 10/22/1993
Violation lead agency: State
Enforcement action: WRITTEN INFORMAL
Enforcement action date: 09/13/1993
Enf. disposition status: Not reported
Enf. disp. status date: Not reported
Enforcement lead agency: State
Proposed penalty amount: Not reported
Final penalty amount: Not reported
Paid penalty amount: Not reported

Regulation violated: FR - 262.40-43.D
Area of violation: Generators - General
Date violation determined: 07/19/1993
Date achieved compliance: 07/30/1993
Violation lead agency: State
Enforcement action: WRITTEN INFORMAL
Enforcement action date: 09/13/1993
Enf. disposition status: Not reported
Enf. disp. status date: Not reported
Enforcement lead agency: State
Proposed penalty amount: Not reported
Final penalty amount: Not reported
Paid penalty amount: Not reported

Regulation violated: FR - 262.40-43.D
Area of violation: Generators - General
Date violation determined: 07/19/1993
Date achieved compliance: 07/30/1993
Violation lead agency: State
Enforcement action: WRITTEN INFORMAL
Enforcement action date: 07/19/1993
Enf. disposition status: Not reported
Enf. disp. status date: Not reported
Enforcement lead agency: State
Proposed penalty amount: Not reported
Final penalty amount: Not reported
Paid penalty amount: Not reported

Regulation violated: FR - 262.10-12.A
Area of violation: Generators - General
Date violation determined: 06/24/1993
Date achieved compliance: 07/27/1993
Violation lead agency: State
Enforcement action: Not reported

Map ID
Direction
Distance
Elevation

MAP FINDINGS

Site

Database(s)

EDR ID Number
EPA ID Number

ROBERTS TIRES (Continued)

1015730631

Enforcement action date: Not reported
Enf. disposition status: Not reported
Enf. disp. status date: Not reported
Enforcement lead agency: Not reported
Proposed penalty amount: Not reported
Final penalty amount: Not reported
Paid penalty amount: Not reported

Regulation violated: FR - 262.10-12.A
Area of violation: Generators - General
Date violation determined: 06/16/1993
Date achieved compliance: 06/21/1993
Violation lead agency: State
Enforcement action: Not reported
Enforcement action date: Not reported
Enf. disposition status: Not reported
Enf. disp. status date: Not reported
Enforcement lead agency: Not reported
Proposed penalty amount: Not reported
Final penalty amount: Not reported
Paid penalty amount: Not reported

Regulation violated: FR - 262.10-12.A
Area of violation: Generators - General
Date violation determined: 05/17/1993
Date achieved compliance: 06/07/1993
Violation lead agency: State
Enforcement action: Not reported
Enforcement action date: Not reported
Enf. disposition status: Not reported
Enf. disp. status date: Not reported
Enforcement lead agency: Not reported
Proposed penalty amount: Not reported
Final penalty amount: Not reported
Paid penalty amount: Not reported

Regulation violated: FR - 262.10-12.A
Area of violation: Generators - General
Date violation determined: 05/11/1993
Date achieved compliance: 05/17/1993
Violation lead agency: State
Enforcement action: Not reported
Enforcement action date: Not reported
Enf. disposition status: Not reported
Enf. disp. status date: Not reported
Enforcement lead agency: Not reported
Proposed penalty amount: Not reported
Final penalty amount: Not reported
Paid penalty amount: Not reported

Regulation violated: FR - 262.10-12.A
Area of violation: Generators - General
Date violation determined: 03/09/1993
Date achieved compliance: 03/24/1993
Violation lead agency: State
Enforcement action: Not reported
Enforcement action date: Not reported

Map ID
Direction
Distance
Elevation

MAP FINDINGS

Site

Database(s)

EDR ID Number
EPA ID Number

ROBERTS TIRES (Continued)

1015730631

Enf. disposition status: Not reported
Enf. disp. status date: Not reported
Enforcement lead agency: Not reported
Proposed penalty amount: Not reported
Final penalty amount: Not reported
Paid penalty amount: Not reported

Regulation violated: FR - 262.10-12.A
Area of violation: Generators - General
Date violation determined: 02/24/1993
Date achieved compliance: 03/09/1993
Violation lead agency: State
Enforcement action: Not reported
Enforcement action date: Not reported
Enf. disposition status: Not reported
Enf. disp. status date: Not reported
Enforcement lead agency: Not reported
Proposed penalty amount: Not reported
Final penalty amount: Not reported
Paid penalty amount: Not reported

Regulation violated: FR - 262.10-12.A
Area of violation: Generators - General
Date violation determined: 11/03/1992
Date achieved compliance: 12/10/1992
Violation lead agency: State
Enforcement action: Not reported
Enforcement action date: Not reported
Enf. disposition status: Not reported
Enf. disp. status date: Not reported
Enforcement lead agency: Not reported
Proposed penalty amount: Not reported
Final penalty amount: Not reported
Paid penalty amount: Not reported

Regulation violated: FR - 262.10-12.A
Area of violation: Generators - General
Date violation determined: 10/08/1992
Date achieved compliance: 11/03/1992
Violation lead agency: State
Enforcement action: Not reported
Enforcement action date: Not reported
Enf. disposition status: Not reported
Enf. disp. status date: Not reported
Enforcement lead agency: Not reported
Proposed penalty amount: Not reported
Final penalty amount: Not reported
Paid penalty amount: Not reported

Regulation violated: FR - 262.10-12.A
Area of violation: Generators - General
Date violation determined: 03/27/1992
Date achieved compliance: 04/23/1992
Violation lead agency: State
Enforcement action: Not reported
Enforcement action date: Not reported
Enf. disposition status: Not reported

Map ID
Direction
Distance
Elevation

MAP FINDINGS

Site

Database(s)

EDR ID Number
EPA ID Number

ROBERTS TIRES (Continued)

1015730631

Enf. disp. status date: Not reported
Enforcement lead agency: Not reported
Proposed penalty amount: Not reported
Final penalty amount: Not reported
Paid penalty amount: Not reported

Regulation violated: FR - 262.10-12.A
Area of violation: Generators - General
Date violation determined: 03/24/1992
Date achieved compliance: 03/27/1992
Violation lead agency: State
Enforcement action: Not reported
Enforcement action date: Not reported
Enf. disposition status: Not reported
Enf. disp. status date: Not reported
Enforcement lead agency: Not reported
Proposed penalty amount: Not reported
Final penalty amount: Not reported
Paid penalty amount: Not reported

Regulation violated: FR - 262.10-12.A
Area of violation: Generators - General
Date violation determined: 03/19/1992
Date achieved compliance: 03/24/1992
Violation lead agency: State
Enforcement action: Not reported
Enforcement action date: Not reported
Enf. disposition status: Not reported
Enf. disp. status date: Not reported
Enforcement lead agency: Not reported
Proposed penalty amount: Not reported
Final penalty amount: Not reported
Paid penalty amount: Not reported

Regulation violated: FR - 264.140-150.H
Area of violation: TSD - Financial Requirements
Date violation determined: 09/26/1991
Date achieved compliance: 10/07/1991
Violation lead agency: EPA
Enforcement action: Not reported
Enforcement action date: Not reported
Enf. disposition status: Not reported
Enf. disp. status date: Not reported
Enforcement lead agency: Not reported
Proposed penalty amount: Not reported
Final penalty amount: Not reported
Paid penalty amount: Not reported

Regulation violated: FR - 262.10-12.A
Area of violation: Generators - General
Date violation determined: 06/19/1991
Date achieved compliance: 10/07/1991
Violation lead agency: State
Enforcement action: Not reported
Enforcement action date: Not reported
Enf. disposition status: Not reported
Enf. disp. status date: Not reported

Map ID
Direction
Distance
Elevation

MAP FINDINGS

Site

Database(s)

EDR ID Number
EPA ID Number

ROBERTS TIRES (Continued)

1015730631

Enforcement lead agency: Not reported
Proposed penalty amount: Not reported
Final penalty amount: Not reported
Paid penalty amount: Not reported

Regulation violated: FR - 262.10-12.A
Area of violation: Generators - General
Date violation determined: 03/29/1991
Date achieved compliance: 05/02/1991
Violation lead agency: State
Enforcement action: Not reported
Enforcement action date: Not reported
Enf. disposition status: Not reported
Enf. disp. status date: Not reported
Enforcement lead agency: Not reported
Proposed penalty amount: Not reported
Final penalty amount: Not reported
Paid penalty amount: Not reported

Regulation violated: FR - 262.10-12.A
Area of violation: Generators - General
Date violation determined: 03/28/1991
Date achieved compliance: 03/29/1991
Violation lead agency: State
Enforcement action: Not reported
Enforcement action date: Not reported
Enf. disposition status: Not reported
Enf. disp. status date: Not reported
Enforcement lead agency: Not reported
Proposed penalty amount: Not reported
Final penalty amount: Not reported
Paid penalty amount: Not reported

Regulation violated: FR - 262.10-12.A
Area of violation: Generators - General
Date violation determined: 03/26/1991
Date achieved compliance: 03/28/1991
Violation lead agency: State
Enforcement action: Not reported
Enforcement action date: Not reported
Enf. disposition status: Not reported
Enf. disp. status date: Not reported
Enforcement lead agency: Not reported
Proposed penalty amount: Not reported
Final penalty amount: Not reported
Paid penalty amount: Not reported

Regulation violated: FR - 262.10-12.A
Area of violation: Generators - General
Date violation determined: 03/21/1991
Date achieved compliance: 03/26/1991
Violation lead agency: State
Enforcement action: Not reported
Enforcement action date: Not reported
Enf. disposition status: Not reported
Enf. disp. status date: Not reported
Enforcement lead agency: Not reported

Map ID
Direction
Distance
Elevation

MAP FINDINGS

Site

Database(s)

EDR ID Number
EPA ID Number

ROBERTS TIRES (Continued)

1015730631

Proposed penalty amount: Not reported
Final penalty amount: Not reported
Paid penalty amount: Not reported

Regulation violated: FR - 262.10-12.A
Area of violation: Generators - General
Date violation determined: 03/14/1991
Date achieved compliance: 03/21/1991
Violation lead agency: State
Enforcement action: Not reported
Enforcement action date: Not reported
Enf. disposition status: Not reported
Enf. disp. status date: Not reported
Enforcement lead agency: Not reported
Proposed penalty amount: Not reported
Final penalty amount: Not reported
Paid penalty amount: Not reported

Regulation violated: FR - 262.10-12.A
Area of violation: Generators - General
Date violation determined: 02/26/1991
Date achieved compliance: 03/14/1991
Violation lead agency: State
Enforcement action: Not reported
Enforcement action date: Not reported
Enf. disposition status: Not reported
Enf. disp. status date: Not reported
Enforcement lead agency: Not reported
Proposed penalty amount: Not reported
Final penalty amount: Not reported
Paid penalty amount: Not reported

Regulation violated: FR - 262.10-12.A
Area of violation: Generators - General
Date violation determined: 02/25/1991
Date achieved compliance: 02/26/1991
Violation lead agency: State
Enforcement action: Not reported
Enforcement action date: Not reported
Enf. disposition status: Not reported
Enf. disp. status date: Not reported
Enforcement lead agency: Not reported
Proposed penalty amount: Not reported
Final penalty amount: Not reported
Paid penalty amount: Not reported

Regulation violated: FR - 262.10-12.A
Area of violation: Generators - General
Date violation determined: 02/20/1991
Date achieved compliance: 02/25/1991
Violation lead agency: State
Enforcement action: Not reported
Enforcement action date: Not reported
Enf. disposition status: Not reported
Enf. disp. status date: Not reported
Enforcement lead agency: Not reported
Proposed penalty amount: Not reported

Map ID
Direction
Distance
Elevation

MAP FINDINGS

Site

Database(s)

EDR ID Number
EPA ID Number

ROBERTS TIRES (Continued)

1015730631

Final penalty amount: Not reported
Paid penalty amount: Not reported

Regulation violated: FR - 262.10-12.A
Area of violation: Generators - General
Date violation determined: 02/19/1991
Date achieved compliance: 02/20/1991
Violation lead agency: State
Enforcement action: Not reported
Enforcement action date: Not reported
Enf. disposition status: Not reported
Enf. disp. status date: Not reported
Enforcement lead agency: Not reported
Proposed penalty amount: Not reported
Final penalty amount: Not reported
Paid penalty amount: Not reported

Regulation violated: FR - 262.10-12.A
Area of violation: Generators - General
Date violation determined: 02/14/1991
Date achieved compliance: 02/19/1991
Violation lead agency: State
Enforcement action: Not reported
Enforcement action date: Not reported
Enf. disposition status: Not reported
Enf. disp. status date: Not reported
Enforcement lead agency: Not reported
Proposed penalty amount: Not reported
Final penalty amount: Not reported
Paid penalty amount: Not reported

Regulation violated: FR - 262.10-12.A
Area of violation: Generators - General
Date violation determined: 01/23/1991
Date achieved compliance: 01/31/1991
Violation lead agency: State
Enforcement action: Not reported
Enforcement action date: Not reported
Enf. disposition status: Not reported
Enf. disp. status date: Not reported
Enforcement lead agency: Not reported
Proposed penalty amount: Not reported
Final penalty amount: Not reported
Paid penalty amount: Not reported

Regulation violated: FR - 262.10-12.A
Area of violation: Generators - General
Date violation determined: 01/17/1991
Date achieved compliance: 01/23/1991
Violation lead agency: State
Enforcement action: Not reported
Enforcement action date: Not reported
Enf. disposition status: Not reported
Enf. disp. status date: Not reported
Enforcement lead agency: Not reported
Proposed penalty amount: Not reported
Final penalty amount: Not reported

Map ID
Direction
Distance
Elevation

MAP FINDINGS

Site

Database(s)

EDR ID Number
EPA ID Number

ROBERTS TIRES (Continued)

1015730631

Paid penalty amount: Not reported

Regulation violated: FR - 264.110-120.G
Area of violation: TSD - Closure/Post-Closure
Date violation determined: 10/02/1990
Date achieved compliance: 07/30/1993
Violation lead agency: State
Enforcement action: WRITTEN INFORMAL
Enforcement action date: 03/20/1991
Enf. disposition status: Not reported
Enf. disp. status date: Not reported
Enforcement lead agency: State
Proposed penalty amount: Not reported
Final penalty amount: Not reported
Paid penalty amount: Not reported

Regulation violated: FR - 264.70-77.E
Area of violation: TSD - General
Date violation determined: 10/02/1990
Date achieved compliance: 07/30/1993
Violation lead agency: State
Enforcement action: Not reported
Enforcement action date: Not reported
Enf. disposition status: Not reported
Enf. disp. status date: Not reported
Enforcement lead agency: Not reported
Proposed penalty amount: Not reported
Final penalty amount: Not reported
Paid penalty amount: Not reported

Regulation violated: FR - 264.70-77.E
Area of violation: TSD - General
Date violation determined: 10/02/1990
Date achieved compliance: 07/30/1993
Violation lead agency: State
Enforcement action: WRITTEN INFORMAL
Enforcement action date: 03/20/1991
Enf. disposition status: Not reported
Enf. disp. status date: Not reported
Enforcement lead agency: State
Proposed penalty amount: Not reported
Final penalty amount: Not reported
Paid penalty amount: Not reported

Regulation violated: FR - 264.110-120.G
Area of violation: TSD - Closure/Post-Closure
Date violation determined: 10/02/1990
Date achieved compliance: 07/30/1993
Violation lead agency: State
Enforcement action: Not reported
Enforcement action date: Not reported
Enf. disposition status: Not reported
Enf. disp. status date: Not reported
Enforcement lead agency: Not reported
Proposed penalty amount: Not reported
Final penalty amount: Not reported
Paid penalty amount: Not reported

Map ID
Direction
Distance
Elevation

MAP FINDINGS

Site

Database(s)

EDR ID Number
EPA ID Number

ROBERTS TIRES (Continued)

1015730631

Regulation violated: FR - 270
Area of violation: TSD - General
Date violation determined: 10/02/1990
Date achieved compliance: 07/30/1993
Violation lead agency: State
Enforcement action: WRITTEN INFORMAL
Enforcement action date: 03/20/1991
Enf. disposition status: Not reported
Enf. disp. status date: Not reported
Enforcement lead agency: State
Proposed penalty amount: Not reported
Final penalty amount: Not reported
Paid penalty amount: Not reported

Regulation violated: FR - 270
Area of violation: TSD - General
Date violation determined: 10/02/1990
Date achieved compliance: 07/30/1993
Violation lead agency: State
Enforcement action: Not reported
Enforcement action date: Not reported
Enf. disposition status: Not reported
Enf. disp. status date: Not reported
Enforcement lead agency: Not reported
Proposed penalty amount: Not reported
Final penalty amount: Not reported
Paid penalty amount: Not reported

Regulation violated: FR - 264.70-77.E
Area of violation: TSD - General
Date violation determined: 10/02/1990
Date achieved compliance: 07/30/1993
Violation lead agency: State
Enforcement action: FINAL CIVIL JUDICIAL ACTION FOR IMMINENT AND SUBSTANTIAL ENDANGERMENT
Enforcement action date: 04/30/1991
Enf. disposition status: Not reported
Enf. disp. status date: Not reported
Enforcement lead agency: State
Proposed penalty amount: Not reported
Final penalty amount: Not reported
Paid penalty amount: Not reported

Regulation violated: FR - 264.110-120.G
Area of violation: TSD - Closure/Post-Closure
Date violation determined: 10/02/1990
Date achieved compliance: 07/30/1993
Violation lead agency: State
Enforcement action: FINAL CIVIL JUDICIAL ACTION FOR IMMINENT AND SUBSTANTIAL ENDANGERMENT
Enforcement action date: 04/30/1991
Enf. disposition status: Not reported
Enf. disp. status date: Not reported
Enforcement lead agency: State
Proposed penalty amount: Not reported
Final penalty amount: Not reported
Paid penalty amount: Not reported

Regulation violated: FR - 270

Map ID
Direction
Distance
Elevation

MAP FINDINGS

Site

Database(s)

EDR ID Number
EPA ID Number

ROBERTS TIRES (Continued)

1015730631

Area of violation: TSD - General
Date violation determined: 10/02/1990
Date achieved compliance: 07/30/1993
Violation lead agency: State
Enforcement action: FINAL CIVIL JUDICIAL ACTION FOR IMMINENT AND SUBSTANTIAL ENDANGERMENT
Enforcement action date: 04/30/1991
Enf. disposition status: Not reported
Enf. disp. status date: Not reported
Enforcement lead agency: State
Proposed penalty amount: Not reported
Final penalty amount: Not reported
Paid penalty amount: Not reported

Regulation violated: FR - 262.10-12.A
Area of violation: Generators - General
Date violation determined: 08/22/1990
Date achieved compliance: 10/02/1990
Violation lead agency: State
Enforcement action: Not reported
Enforcement action date: Not reported
Enf. disposition status: Not reported
Enf. disp. status date: Not reported
Enforcement lead agency: Not reported
Proposed penalty amount: Not reported
Final penalty amount: Not reported
Paid penalty amount: Not reported

Regulation violated: FR - 262.10-12.A
Area of violation: Generators - General
Date violation determined: 05/16/1990
Date achieved compliance: 06/05/1990
Violation lead agency: State
Enforcement action: Not reported
Enforcement action date: Not reported
Enf. disposition status: Not reported
Enf. disp. status date: Not reported
Enforcement lead agency: Not reported
Proposed penalty amount: Not reported
Final penalty amount: Not reported
Paid penalty amount: Not reported

Regulation violated: FR - 270
Area of violation: TSD - General
Date violation determined: 02/27/1990
Date achieved compliance: 07/30/1993
Violation lead agency: State
Enforcement action: Not reported
Enforcement action date: Not reported
Enf. disposition status: Not reported
Enf. disp. status date: Not reported
Enforcement lead agency: Not reported
Proposed penalty amount: Not reported
Final penalty amount: Not reported
Paid penalty amount: Not reported

Regulation violated: FR - 270
Area of violation: TSD - General

Map ID
Direction
Distance
Elevation

MAP FINDINGS

Site

Database(s)

EDR ID Number
EPA ID Number

ROBERTS TIRES (Continued)

1015730631

Date violation determined: 02/27/1990
Date achieved compliance: 07/30/1993
Violation lead agency: State
Enforcement action: FINAL CIVIL JUDICIAL ACTION FOR IMMINENT AND SUBSTANTIAL ENDANGERMENT
Enforcement action date: 04/30/1991
Enf. disposition status: Not reported
Enf. disp. status date: Not reported
Enforcement lead agency: State
Proposed penalty amount: Not reported
Final penalty amount: Not reported
Paid penalty amount: Not reported

Regulation violated: FR - 270
Area of violation: TSD - General
Date violation determined: 02/27/1990
Date achieved compliance: 07/30/1993
Violation lead agency: State
Enforcement action: WRITTEN INFORMAL
Enforcement action date: 08/08/1990
Enf. disposition status: Not reported
Enf. disp. status date: Not reported
Enforcement lead agency: State
Proposed penalty amount: Not reported
Final penalty amount: Not reported
Paid penalty amount: Not reported

Regulation violated: FR - 264.140-150.H
Area of violation: TSD - Financial Requirements
Date violation determined: 02/23/1990
Date achieved compliance: 07/30/1993
Violation lead agency: State
Enforcement action: Not reported
Enforcement action date: Not reported
Enf. disposition status: Not reported
Enf. disp. status date: Not reported
Enforcement lead agency: Not reported
Proposed penalty amount: Not reported
Final penalty amount: Not reported
Paid penalty amount: Not reported

Regulation violated: FR - 268 ALL
Area of violation: LDR - General
Date violation determined: 02/17/1989
Date achieved compliance: 09/26/1991
Violation lead agency: State
Enforcement action: WRITTEN INFORMAL
Enforcement action date: 06/27/1989
Enf. disposition status: Not reported
Enf. disp. status date: Not reported
Enforcement lead agency: State
Proposed penalty amount: Not reported
Final penalty amount: Not reported
Paid penalty amount: Not reported

Regulation violated: FR - 270
Area of violation: TSD - General
Date violation determined: 02/17/1989

Map ID
Direction
Distance
Elevation

MAP FINDINGS

Site

Database(s)

EDR ID Number
EPA ID Number

ROBERTS TIRES (Continued)

1015730631

Date achieved compliance: 07/30/1993
Violation lead agency: State
Enforcement action: FINAL CIVIL JUDICIAL ACTION FOR IMMINENT AND SUBSTANTIAL ENDANGERMENT
Enforcement action date: 05/10/1990
Enf. disposition status: Not reported
Enf. disp. status date: Not reported
Enforcement lead agency: State
Proposed penalty amount: Not reported
Final penalty amount: Not reported
Paid penalty amount: Not reported

Regulation violated: FR - 264.110-120.G
Area of violation: TSD - Closure/Post-Closure
Date violation determined: 02/17/1989
Date achieved compliance: 07/30/1993
Violation lead agency: State
Enforcement action: FINAL CIVIL JUDICIAL ACTION FOR IMMINENT AND SUBSTANTIAL ENDANGERMENT
Enforcement action date: 05/10/1990
Enf. disposition status: Not reported
Enf. disp. status date: Not reported
Enforcement lead agency: State
Proposed penalty amount: Not reported
Final penalty amount: Not reported
Paid penalty amount: Not reported

Regulation violated: FR - 268.7
Area of violation: LDR - General
Date violation determined: 02/17/1989
Date achieved compliance: 07/30/1993
Violation lead agency: State
Enforcement action: WRITTEN INFORMAL
Enforcement action date: 06/27/1989
Enf. disposition status: Not reported
Enf. disp. status date: Not reported
Enforcement lead agency: State
Proposed penalty amount: Not reported
Final penalty amount: Not reported
Paid penalty amount: Not reported

Regulation violated: FR - 268.7
Area of violation: LDR - General
Date violation determined: 02/17/1989
Date achieved compliance: 07/30/1993
Violation lead agency: State
Enforcement action: FINAL CIVIL JUDICIAL ACTION FOR IMMINENT AND SUBSTANTIAL ENDANGERMENT
Enforcement action date: 05/10/1990
Enf. disposition status: Not reported
Enf. disp. status date: Not reported
Enforcement lead agency: State
Proposed penalty amount: Not reported
Final penalty amount: Not reported
Paid penalty amount: Not reported

Regulation violated: FR - 264.110-120.G
Area of violation: TSD - Closure/Post-Closure
Date violation determined: 02/17/1989
Date achieved compliance: 07/30/1993

Map ID
Direction
Distance
Elevation

MAP FINDINGS

Site

Database(s)

EDR ID Number
EPA ID Number

ROBERTS TIRES (Continued)

1015730631

Violation lead agency: State
Enforcement action: WRITTEN INFORMAL
Enforcement action date: 06/27/1989
Enf. disposition status: Not reported
Enf. disp. status date: Not reported
Enforcement lead agency: State
Proposed penalty amount: Not reported
Final penalty amount: Not reported
Paid penalty amount: Not reported

Regulation violated: FR - 270
Area of violation: TSD - General
Date violation determined: 02/17/1989
Date achieved compliance: 07/30/1993
Violation lead agency: State
Enforcement action: WRITTEN INFORMAL
Enforcement action date: 06/27/1989
Enf. disposition status: Not reported
Enf. disp. status date: Not reported
Enforcement lead agency: State
Proposed penalty amount: Not reported
Final penalty amount: Not reported
Paid penalty amount: Not reported

Regulation violated: FR - 268 ALL
Area of violation: LDR - General
Date violation determined: 02/17/1989
Date achieved compliance: 09/26/1991
Violation lead agency: State
Enforcement action: FINAL CIVIL JUDICIAL ACTION FOR IMMINENT AND SUBSTANTIAL ENDANGERMENT
Enforcement action date: 05/10/1990
Enf. disposition status: Not reported
Enf. disp. status date: Not reported
Enforcement lead agency: State
Proposed penalty amount: Not reported
Final penalty amount: Not reported
Paid penalty amount: Not reported

Regulation violated: FR - 270
Area of violation: TSD - General
Date violation determined: 08/23/1988
Date achieved compliance: 11/15/1988
Violation lead agency: State
Enforcement action: WRITTEN INFORMAL
Enforcement action date: 11/30/1988
Enf. disposition status: Not reported
Enf. disp. status date: Not reported
Enforcement lead agency: State
Proposed penalty amount: Not reported
Final penalty amount: Not reported
Paid penalty amount: Not reported

Regulation violated: FR - 270
Area of violation: TSD - General
Date violation determined: 08/23/1988
Date achieved compliance: 11/15/1988
Violation lead agency: State

Map ID
Direction
Distance
Elevation

MAP FINDINGS

Site

Database(s)

EDR ID Number
EPA ID Number

ROBERTS TIRES (Continued)

1015730631

Enforcement action: Not reported
Enforcement action date: Not reported
Enf. disposition status: Not reported
Enf. disp. status date: Not reported
Enforcement lead agency: Not reported
Proposed penalty amount: Not reported
Final penalty amount: Not reported
Paid penalty amount: Not reported

Regulation violated: FR - 264.140-150.H
Area of violation: TSD - Financial Requirements
Date violation determined: 07/06/1988
Date achieved compliance: 11/15/1988
Violation lead agency: State
Enforcement action: WRITTEN INFORMAL
Enforcement action date: 05/26/1988
Enf. disposition status: Not reported
Enf. disp. status date: Not reported
Enforcement lead agency: State
Proposed penalty amount: Not reported
Final penalty amount: Not reported
Paid penalty amount: Not reported

Regulation violated: FR - 264.140-150.H
Area of violation: TSD - Financial Requirements
Date violation determined: 05/19/1988
Date achieved compliance: 07/02/1988
Violation lead agency: State
Enforcement action: WRITTEN INFORMAL
Enforcement action date: 05/26/1988
Enf. disposition status: Not reported
Enf. disp. status date: Not reported
Enforcement lead agency: State
Proposed penalty amount: Not reported
Final penalty amount: Not reported
Paid penalty amount: Not reported

Evaluation Action Summary:
Evaluation date: 02/08/2007
Evaluation: FINANCIAL RECORD REVIEW
Area of violation: Not reported
Date achieved compliance: Not reported
Evaluation lead agency: State

Evaluation date: 01/23/2007
Evaluation: COMPLIANCE EVALUATION INSPECTION ON-SITE
Area of violation: TSD - General
Date achieved compliance: 01/24/2007
Evaluation lead agency: State

Evaluation date: 06/27/2005
Evaluation: COMPLIANCE EVALUATION INSPECTION ON-SITE
Area of violation: Transporters - General
Date achieved compliance: 06/28/2005
Evaluation lead agency: State

Evaluation date: 06/27/2005

Map ID
Direction
Distance
Elevation

MAP FINDINGS

Site

Database(s)

EDR ID Number
EPA ID Number

ROBERTS TIRES (Continued)

1015730631

Evaluation: COMPLIANCE EVALUATION INSPECTION ON-SITE
Area of violation: Transporters - Manifest and Recordkeeping
Date achieved compliance: 06/28/2005
Evaluation lead agency: State

Evaluation date: 04/22/2004
Evaluation: FOLLOW-UP INSPECTION
Area of violation: Not reported
Date achieved compliance: Not reported
Evaluation lead agency: State

Evaluation date: 06/30/2003
Evaluation: FINANCIAL RECORD REVIEW
Area of violation: Not reported
Date achieved compliance: Not reported
Evaluation lead agency: State

Evaluation date: 06/18/2003
Evaluation: COMPLIANCE EVALUATION INSPECTION ON-SITE
Area of violation: Not reported
Date achieved compliance: Not reported
Evaluation lead agency: State

Evaluation date: 04/07/2003
Evaluation: NOT A SIGNIFICANT NON-COMPLIER
Area of violation: Not reported
Date achieved compliance: Not reported
Evaluation lead agency: State

Evaluation date: 10/29/2002
Evaluation: COMPLIANCE EVALUATION INSPECTION ON-SITE
Area of violation: TSD - General Facility Standards
Date achieved compliance: 01/09/2004
Evaluation lead agency: State

Evaluation date: 10/29/2002
Evaluation: COMPLIANCE EVALUATION INSPECTION ON-SITE
Area of violation: TSD - Contingency Plan and Emergency Procedures
Date achieved compliance: 01/09/2004
Evaluation lead agency: State

Evaluation date: 10/29/2002
Evaluation: FINANCIAL RECORD REVIEW
Area of violation: Not reported
Date achieved compliance: Not reported
Evaluation lead agency: State

Evaluation date: 03/22/2002
Evaluation: FOLLOW-UP INSPECTION
Area of violation: Transporters - Manifest and Recordkeeping
Date achieved compliance: 04/07/2003
Evaluation lead agency: State

Evaluation date: 03/22/2002
Evaluation: FOLLOW-UP INSPECTION
Area of violation: TSD - Manifest/Records/Reporting
Date achieved compliance: 04/07/2003

Map ID
Direction
Distance
Elevation

MAP FINDINGS

Site

Database(s)

EDR ID Number
EPA ID Number

ROBERTS TIRES (Continued)

1015730631

Evaluation lead agency: State

Evaluation date: 03/22/2002
Evaluation: FOLLOW-UP INSPECTION
Area of violation: TSD - Container Use and Management
Date achieved compliance: 04/07/2003
Evaluation lead agency: State

Evaluation date: 03/22/2002
Evaluation: FOLLOW-UP INSPECTION
Area of violation: TSD - General Facility Standards
Date achieved compliance: 04/07/2003
Evaluation lead agency: State

Evaluation date: 12/20/2000
Evaluation: COMPLIANCE EVALUATION INSPECTION ON-SITE
Area of violation: TSD - Manifest/Records/Reporting
Date achieved compliance: 04/07/2003
Evaluation lead agency: State

Evaluation date: 12/20/2000
Evaluation: SIGNIFICANT NON-COMPLIER
Area of violation: Not reported
Date achieved compliance: Not reported
Evaluation lead agency: State

Evaluation date: 02/28/2000
Evaluation: COMPLIANCE EVALUATION INSPECTION ON-SITE
Area of violation: Not reported
Date achieved compliance: Not reported
Evaluation lead agency: State

Evaluation date: 09/16/1998
Evaluation: COMPLIANCE EVALUATION INSPECTION ON-SITE
Area of violation: TSD - General
Date achieved compliance: 11/19/1999
Evaluation lead agency: State

Evaluation date: 10/22/1997
Evaluation: COMPLIANCE EVALUATION INSPECTION ON-SITE
Area of violation: Not reported
Date achieved compliance: Not reported
Evaluation lead agency: State

Evaluation date: 06/18/1996
Evaluation: FOCUSED COMPLIANCE INSPECTION
Area of violation: Not reported
Date achieved compliance: Not reported
Evaluation lead agency: State

Evaluation date: 06/18/1996
Evaluation: COMPLIANCE EVALUATION INSPECTION ON-SITE
Area of violation: Not reported
Date achieved compliance: Not reported
Evaluation lead agency: State

Evaluation date: 10/27/1994

Map ID
Direction
Distance
Elevation

MAP FINDINGS

Site

Database(s)

EDR ID Number
EPA ID Number

ROBERTS TIRES (Continued)

1015730631

Evaluation: COMPLIANCE EVALUATION INSPECTION ON-SITE
Area of violation: Not reported
Date achieved compliance: Not reported
Evaluation lead agency: State Contractor/Grantee

Evaluation date: 10/20/1994
Evaluation: COMPLIANCE EVALUATION INSPECTION ON-SITE
Area of violation: Not reported
Date achieved compliance: Not reported
Evaluation lead agency: State Contractor/Grantee

Evaluation date: 09/14/1994
Evaluation: COMPLIANCE EVALUATION INSPECTION ON-SITE
Area of violation: Not reported
Date achieved compliance: Not reported
Evaluation lead agency: State Contractor/Grantee

Evaluation date: 08/31/1994
Evaluation: COMPLIANCE EVALUATION INSPECTION ON-SITE
Area of violation: Not reported
Date achieved compliance: Not reported
Evaluation lead agency: State Contractor/Grantee

Evaluation date: 07/14/1994
Evaluation: COMPLIANCE EVALUATION INSPECTION ON-SITE
Area of violation: Generators - General
Date achieved compliance: 08/31/1994
Evaluation lead agency: State Contractor/Grantee

Evaluation date: 06/28/1994
Evaluation: COMPLIANCE EVALUATION INSPECTION ON-SITE
Area of violation: Generators - General
Date achieved compliance: 07/14/1994
Evaluation lead agency: State Contractor/Grantee

Evaluation date: 06/24/1994
Evaluation: COMPLIANCE EVALUATION INSPECTION ON-SITE
Area of violation: Generators - General
Date achieved compliance: 06/28/1994
Evaluation lead agency: State Contractor/Grantee

Evaluation date: 05/18/1994
Evaluation: COMPLIANCE EVALUATION INSPECTION ON-SITE
Area of violation: Generators - General
Date achieved compliance: 06/24/1994
Evaluation lead agency: State Contractor/Grantee

Evaluation date: 05/12/1994
Evaluation: COMPLIANCE EVALUATION INSPECTION ON-SITE
Area of violation: Generators - General
Date achieved compliance: 05/18/1994
Evaluation lead agency: State Contractor/Grantee

Evaluation date: 04/27/1994
Evaluation: COMPLIANCE EVALUATION INSPECTION ON-SITE
Area of violation: Not reported
Date achieved compliance: Not reported

Map ID
Direction
Distance
Elevation

MAP FINDINGS

Site

Database(s)

EDR ID Number
EPA ID Number

ROBERTS TIRES (Continued)

1015730631

Evaluation lead agency: State Contractor/Grantee

Evaluation date: 04/26/1994
Evaluation: COMPLIANCE EVALUATION INSPECTION ON-SITE
Area of violation: Generators - General
Date achieved compliance: 04/27/1994
Evaluation lead agency: State Contractor/Grantee

Evaluation date: 04/06/1994
Evaluation: COMPLIANCE EVALUATION INSPECTION ON-SITE
Area of violation: Not reported
Date achieved compliance: Not reported
Evaluation lead agency: State Contractor/Grantee

Evaluation date: 03/24/1994
Evaluation: COMPLIANCE EVALUATION INSPECTION ON-SITE
Area of violation: Not reported
Date achieved compliance: Not reported
Evaluation lead agency: State Contractor/Grantee

Evaluation date: 02/28/1994
Evaluation: COMPLIANCE EVALUATION INSPECTION ON-SITE
Area of violation: Not reported
Date achieved compliance: Not reported
Evaluation lead agency: State Contractor/Grantee

Evaluation date: 02/17/1994
Evaluation: COMPLIANCE EVALUATION INSPECTION ON-SITE
Area of violation: Not reported
Date achieved compliance: Not reported
Evaluation lead agency: State Contractor/Grantee

Evaluation date: 02/02/1994
Evaluation: COMPLIANCE EVALUATION INSPECTION ON-SITE
Area of violation: Not reported
Date achieved compliance: Not reported
Evaluation lead agency: State Contractor/Grantee

Evaluation date: 01/26/1994
Evaluation: COMPLIANCE EVALUATION INSPECTION ON-SITE
Area of violation: Not reported
Date achieved compliance: Not reported
Evaluation lead agency: State Contractor/Grantee

Evaluation date: 01/24/1994
Evaluation: COMPLIANCE EVALUATION INSPECTION ON-SITE
Area of violation: Not reported
Date achieved compliance: Not reported
Evaluation lead agency: State Contractor/Grantee

Evaluation date: 11/16/1993
Evaluation: COMPLIANCE EVALUATION INSPECTION ON-SITE
Area of violation: Not reported
Date achieved compliance: Not reported
Evaluation lead agency: State Contractor/Grantee

Evaluation date: 11/15/1993

Map ID
Direction
Distance
Elevation

MAP FINDINGS

Site

Database(s)

EDR ID Number
EPA ID Number

ROBERTS TIRES (Continued)

1015730631

Evaluation:	COMPLIANCE EVALUATION INSPECTION ON-SITE
Area of violation:	Generators - General
Date achieved compliance:	11/16/1993
Evaluation lead agency:	State Contractor/Grantee
Evaluation date:	09/16/1993
Evaluation:	COMPLIANCE EVALUATION INSPECTION ON-SITE
Area of violation:	Generators - General
Date achieved compliance:	11/15/1993
Evaluation lead agency:	State Contractor/Grantee
Evaluation date:	08/16/1993
Evaluation:	COMPLIANCE EVALUATION INSPECTION ON-SITE
Area of violation:	Generators - General
Date achieved compliance:	09/16/1993
Evaluation lead agency:	State Contractor/Grantee
Evaluation date:	08/11/1993
Evaluation:	COMPLIANCE EVALUATION INSPECTION ON-SITE
Area of violation:	Generators - General
Date achieved compliance:	08/16/1993
Evaluation lead agency:	State Contractor/Grantee
Evaluation date:	08/02/1993
Evaluation:	COMPLIANCE EVALUATION INSPECTION ON-SITE
Area of violation:	Generators - General
Date achieved compliance:	08/11/1993
Evaluation lead agency:	State Contractor/Grantee
Evaluation date:	07/30/1993
Evaluation:	NOT A SIGNIFICANT NON-COMPLIER
Area of violation:	Not reported
Date achieved compliance:	Not reported
Evaluation lead agency:	State
Evaluation date:	07/27/1993
Evaluation:	COMPLIANCE EVALUATION INSPECTION ON-SITE
Area of violation:	Generators - General
Date achieved compliance:	10/22/1993
Evaluation lead agency:	State
Evaluation date:	06/24/1993
Evaluation:	COMPLIANCE EVALUATION INSPECTION ON-SITE
Area of violation:	Generators - General
Date achieved compliance:	07/27/1993
Evaluation lead agency:	State Contractor/Grantee
Evaluation date:	06/21/1993
Evaluation:	COMPLIANCE EVALUATION INSPECTION ON-SITE
Area of violation:	Not reported
Date achieved compliance:	Not reported
Evaluation lead agency:	State Contractor/Grantee
Evaluation date:	06/16/1993
Evaluation:	COMPLIANCE EVALUATION INSPECTION ON-SITE
Area of violation:	Generators - General
Date achieved compliance:	06/21/1993

Map ID
Direction
Distance
Elevation

MAP FINDINGS

Site

Database(s)

EDR ID Number
EPA ID Number

ROBERTS TIRES (Continued)

1015730631

Evaluation lead agency: State Contractor/Grantee

Evaluation date: 06/07/1993
Evaluation: COMPLIANCE EVALUATION INSPECTION ON-SITE
Area of violation: Not reported
Date achieved compliance: Not reported
Evaluation lead agency: State Contractor/Grantee

Evaluation date: 05/17/1993
Evaluation: COMPLIANCE EVALUATION INSPECTION ON-SITE
Area of violation: Generators - General
Date achieved compliance: 06/07/1993
Evaluation lead agency: State Contractor/Grantee

Evaluation date: 05/11/1993
Evaluation: COMPLIANCE EVALUATION INSPECTION ON-SITE
Area of violation: Generators - General
Date achieved compliance: 05/17/1993
Evaluation lead agency: State Contractor/Grantee

Evaluation date: 04/07/1993
Evaluation: COMPLIANCE EVALUATION INSPECTION ON-SITE
Area of violation: Not reported
Date achieved compliance: Not reported
Evaluation lead agency: State Contractor/Grantee

Evaluation date: 03/26/1993
Evaluation: COMPLIANCE EVALUATION INSPECTION ON-SITE
Area of violation: Not reported
Date achieved compliance: Not reported
Evaluation lead agency: State Contractor/Grantee

Evaluation date: 03/24/1993
Evaluation: COMPLIANCE EVALUATION INSPECTION ON-SITE
Area of violation: Not reported
Date achieved compliance: Not reported
Evaluation lead agency: State Contractor/Grantee

Evaluation date: 03/09/1993
Evaluation: COMPLIANCE EVALUATION INSPECTION ON-SITE
Area of violation: Generators - General
Date achieved compliance: 03/24/1993
Evaluation lead agency: State Contractor/Grantee

Evaluation date: 02/24/1993
Evaluation: COMPLIANCE EVALUATION INSPECTION ON-SITE
Area of violation: Generators - General
Date achieved compliance: 03/09/1993
Evaluation lead agency: State Contractor/Grantee

Evaluation date: 02/10/1993
Evaluation: COMPLIANCE EVALUATION INSPECTION ON-SITE
Area of violation: Not reported
Date achieved compliance: Not reported
Evaluation lead agency: State Contractor/Grantee

Evaluation date: 01/13/1993

Map ID
Direction
Distance
Elevation

MAP FINDINGS

Site

Database(s)

EDR ID Number
EPA ID Number

ROBERTS TIRES (Continued)

1015730631

Evaluation: COMPLIANCE EVALUATION INSPECTION ON-SITE
Area of violation: Not reported
Date achieved compliance: Not reported
Evaluation lead agency: State Contractor/Grantee

Evaluation date: 12/10/1992
Evaluation: COMPLIANCE EVALUATION INSPECTION ON-SITE
Area of violation: Not reported
Date achieved compliance: Not reported
Evaluation lead agency: State Contractor/Grantee

Evaluation date: 11/03/1992
Evaluation: COMPLIANCE EVALUATION INSPECTION ON-SITE
Area of violation: Generators - General
Date achieved compliance: 12/10/1992
Evaluation lead agency: State Contractor/Grantee

Evaluation date: 10/08/1992
Evaluation: COMPLIANCE EVALUATION INSPECTION ON-SITE
Area of violation: Generators - General
Date achieved compliance: 11/03/1992
Evaluation lead agency: State Contractor/Grantee

Evaluation date: 09/24/1992
Evaluation: COMPLIANCE EVALUATION INSPECTION ON-SITE
Area of violation: Generators - General
Date achieved compliance: 07/30/1993
Evaluation lead agency: State

Evaluation date: 05/22/1992
Evaluation: COMPLIANCE EVALUATION INSPECTION ON-SITE
Area of violation: Not reported
Date achieved compliance: Not reported
Evaluation lead agency: State Contractor/Grantee

Evaluation date: 05/20/1992
Evaluation: COMPLIANCE EVALUATION INSPECTION ON-SITE
Area of violation: Not reported
Date achieved compliance: Not reported
Evaluation lead agency: State Contractor/Grantee

Evaluation date: 05/12/1992
Evaluation: COMPLIANCE EVALUATION INSPECTION ON-SITE
Area of violation: Not reported
Date achieved compliance: Not reported
Evaluation lead agency: State Contractor/Grantee

Evaluation date: 04/23/1992
Evaluation: COMPLIANCE EVALUATION INSPECTION ON-SITE
Area of violation: Not reported
Date achieved compliance: Not reported
Evaluation lead agency: State Contractor/Grantee

Evaluation date: 03/27/1992
Evaluation: COMPLIANCE EVALUATION INSPECTION ON-SITE
Area of violation: Generators - General
Date achieved compliance: 04/23/1992

Map ID
Direction
Distance
Elevation

MAP FINDINGS

Site

Database(s)

EDR ID Number
EPA ID Number

ROBERTS TIRES (Continued)

1015730631

Evaluation lead agency: State Contractor/Grantee

Evaluation date: 03/24/1992
Evaluation: COMPLIANCE EVALUATION INSPECTION ON-SITE
Area of violation: Generators - General
Date achieved compliance: 03/27/1992
Evaluation lead agency: State Contractor/Grantee

Evaluation date: 03/19/1992
Evaluation: COMPLIANCE EVALUATION INSPECTION ON-SITE
Area of violation: Generators - General
Date achieved compliance: 03/24/1992
Evaluation lead agency: State Contractor/Grantee

Evaluation date: 02/24/1992
Evaluation: COMPLIANCE EVALUATION INSPECTION ON-SITE
Area of violation: Not reported
Date achieved compliance: Not reported
Evaluation lead agency: State Contractor/Grantee

Evaluation date: 01/23/1992
Evaluation: COMPLIANCE EVALUATION INSPECTION ON-SITE
Area of violation: Not reported
Date achieved compliance: Not reported
Evaluation lead agency: State Contractor/Grantee

Evaluation date: 10/07/1991
Evaluation: COMPLIANCE EVALUATION INSPECTION ON-SITE
Area of violation: Not reported
Date achieved compliance: Not reported
Evaluation lead agency: State Contractor/Grantee

Evaluation date: 09/26/1991
Evaluation: FINANCIAL RECORD REVIEW
Area of violation: TSD - Financial Requirements
Date achieved compliance: 10/07/1991
Evaluation lead agency: EPA

Evaluation date: 06/19/1991
Evaluation: COMPLIANCE EVALUATION INSPECTION ON-SITE
Area of violation: Generators - General
Date achieved compliance: 10/07/1991
Evaluation lead agency: State Contractor/Grantee

Evaluation date: 05/29/1991
Evaluation: COMPLIANCE EVALUATION INSPECTION ON-SITE
Area of violation: Not reported
Date achieved compliance: Not reported
Evaluation lead agency: State Contractor/Grantee

Evaluation date: 05/02/1991
Evaluation: COMPLIANCE EVALUATION INSPECTION ON-SITE
Area of violation: Not reported
Date achieved compliance: Not reported
Evaluation lead agency: State Contractor/Grantee

Evaluation date: 03/29/1991

Map ID
Direction
Distance
Elevation

MAP FINDINGS

Site

Database(s)

EDR ID Number
EPA ID Number

ROBERTS TIRES (Continued)

1015730631

Evaluation: COMPLIANCE EVALUATION INSPECTION ON-SITE
Area of violation: Generators - General
Date achieved compliance: 05/02/1991
Evaluation lead agency: State Contractor/Grantee

Evaluation date: 03/28/1991
Evaluation: COMPLIANCE EVALUATION INSPECTION ON-SITE
Area of violation: Generators - General
Date achieved compliance: 03/29/1991
Evaluation lead agency: State Contractor/Grantee

Evaluation date: 03/26/1991
Evaluation: COMPLIANCE EVALUATION INSPECTION ON-SITE
Area of violation: Generators - General
Date achieved compliance: 03/28/1991
Evaluation lead agency: State Contractor/Grantee

Evaluation date: 03/21/1991
Evaluation: COMPLIANCE EVALUATION INSPECTION ON-SITE
Area of violation: Generators - General
Date achieved compliance: 03/26/1991
Evaluation lead agency: State Contractor/Grantee

Evaluation date: 03/14/1991
Evaluation: COMPLIANCE EVALUATION INSPECTION ON-SITE
Area of violation: Generators - General
Date achieved compliance: 03/21/1991
Evaluation lead agency: State Contractor/Grantee

Evaluation date: 02/26/1991
Evaluation: COMPLIANCE EVALUATION INSPECTION ON-SITE
Area of violation: Generators - General
Date achieved compliance: 03/14/1991
Evaluation lead agency: State Contractor/Grantee

Evaluation date: 02/25/1991
Evaluation: COMPLIANCE EVALUATION INSPECTION ON-SITE
Area of violation: Generators - General
Date achieved compliance: 02/26/1991
Evaluation lead agency: State Contractor/Grantee

Evaluation date: 02/20/1991
Evaluation: COMPLIANCE EVALUATION INSPECTION ON-SITE
Area of violation: Generators - General
Date achieved compliance: 02/25/1991
Evaluation lead agency: State Contractor/Grantee

Evaluation date: 02/19/1991
Evaluation: COMPLIANCE EVALUATION INSPECTION ON-SITE
Area of violation: Generators - General
Date achieved compliance: 02/20/1991
Evaluation lead agency: State Contractor/Grantee

Evaluation date: 02/14/1991
Evaluation: COMPLIANCE EVALUATION INSPECTION ON-SITE
Area of violation: Generators - General
Date achieved compliance: 02/19/1991

Map ID
Direction
Distance
Elevation

MAP FINDINGS

Site

Database(s)

EDR ID Number
EPA ID Number

ROBERTS TIRES (Continued)

1015730631

Evaluation lead agency: State Contractor/Grantee

Evaluation date: 02/05/1991
Evaluation: COMPLIANCE EVALUATION INSPECTION ON-SITE
Area of violation: Not reported
Date achieved compliance: Not reported
Evaluation lead agency: State Contractor/Grantee

Evaluation date: 01/31/1991
Evaluation: COMPLIANCE EVALUATION INSPECTION ON-SITE
Area of violation: Not reported
Date achieved compliance: Not reported
Evaluation lead agency: State Contractor/Grantee

Evaluation date: 01/23/1991
Evaluation: COMPLIANCE EVALUATION INSPECTION ON-SITE
Area of violation: Generators - General
Date achieved compliance: 01/31/1991
Evaluation lead agency: State Contractor/Grantee

Evaluation date: 01/17/1991
Evaluation: COMPLIANCE EVALUATION INSPECTION ON-SITE
Area of violation: Generators - General
Date achieved compliance: 01/23/1991
Evaluation lead agency: State Contractor/Grantee

Evaluation date: 10/02/1990
Evaluation: COMPLIANCE EVALUATION INSPECTION ON-SITE
Area of violation: TSD - General
Date achieved compliance: 07/30/1993
Evaluation lead agency: State

Evaluation date: 10/02/1990
Evaluation: COMPLIANCE EVALUATION INSPECTION ON-SITE
Area of violation: TSD - Closure/Post-Closure
Date achieved compliance: 07/30/1993
Evaluation lead agency: State

Evaluation date: 10/02/1990
Evaluation: SIGNIFICANT NON-COMPLIER
Area of violation: Not reported
Date achieved compliance: Not reported
Evaluation lead agency: State

Evaluation date: 08/22/1990
Evaluation: COMPLIANCE EVALUATION INSPECTION ON-SITE
Area of violation: Generators - General
Date achieved compliance: 10/02/1990
Evaluation lead agency: State Contractor/Grantee

Evaluation date: 08/15/1990
Evaluation: COMPLIANCE EVALUATION INSPECTION ON-SITE
Area of violation: Not reported
Date achieved compliance: Not reported
Evaluation lead agency: State Contractor/Grantee

Evaluation date: 07/03/1990

Map ID
Direction
Distance
Elevation

MAP FINDINGS

Site

Database(s)

EDR ID Number
EPA ID Number

ROBERTS TIRES (Continued)

1015730631

Evaluation: COMPLIANCE EVALUATION INSPECTION ON-SITE
Area of violation: Not reported
Date achieved compliance: Not reported
Evaluation lead agency: State Contractor/Grantee

Evaluation date: 06/05/1990
Evaluation: COMPLIANCE EVALUATION INSPECTION ON-SITE
Area of violation: Not reported
Date achieved compliance: Not reported
Evaluation lead agency: State Contractor/Grantee

Evaluation date: 05/16/1990
Evaluation: COMPLIANCE EVALUATION INSPECTION ON-SITE
Area of violation: Generators - General
Date achieved compliance: 06/05/1990
Evaluation lead agency: State Contractor/Grantee

Evaluation date: 02/27/1990
Evaluation: COMPLIANCE EVALUATION INSPECTION ON-SITE
Area of violation: TSD - General
Date achieved compliance: 07/30/1993
Evaluation lead agency: State

Evaluation date: 02/23/1990
Evaluation: FINANCIAL RECORD REVIEW
Area of violation: TSD - Financial Requirements
Date achieved compliance: 07/30/1993
Evaluation lead agency: State

Evaluation date: 02/17/1989
Evaluation: COMPLIANCE EVALUATION INSPECTION ON-SITE
Area of violation: TSD - Closure/Post-Closure
Date achieved compliance: 07/30/1993
Evaluation lead agency: State

Evaluation date: 02/17/1989
Evaluation: COMPLIANCE EVALUATION INSPECTION ON-SITE
Area of violation: LDR - General
Date achieved compliance: 07/30/1993
Evaluation lead agency: State

Evaluation date: 02/17/1989
Evaluation: COMPLIANCE EVALUATION INSPECTION ON-SITE
Area of violation: TSD - General
Date achieved compliance: 07/30/1993
Evaluation lead agency: State

Evaluation date: 02/17/1989
Evaluation: COMPLIANCE EVALUATION INSPECTION ON-SITE
Area of violation: LDR - General
Date achieved compliance: 09/26/1991
Evaluation lead agency: State

Evaluation date: 02/03/1989
Evaluation: FINANCIAL RECORD REVIEW
Area of violation: Not reported
Date achieved compliance: Not reported

Map ID
Direction
Distance
Elevation

MAP FINDINGS

Site

Database(s)

EDR ID Number
EPA ID Number

ROBERTS TIRES (Continued)

1015730631

Evaluation lead agency: State

Evaluation date: 08/23/1988
Evaluation: COMPLIANCE EVALUATION INSPECTION ON-SITE
Area of violation: TSD - General
Date achieved compliance: 11/15/1988
Evaluation lead agency: State

Evaluation date: 07/06/1988
Evaluation: FINANCIAL RECORD REVIEW
Area of violation: TSD - Financial Requirements
Date achieved compliance: 11/15/1988
Evaluation lead agency: State

Evaluation date: 05/19/1988
Evaluation: FINANCIAL RECORD REVIEW
Area of violation: TSD - Financial Requirements
Date achieved compliance: 07/02/1988
Evaluation lead agency: State

CERCLIS:

Site ID: 0905732
EPA ID: CAD053044053
Facility County: ALAMEDA
Short Name: ROBERTS TIRES
Congressional District: Not reported
IFMS ID: Not reported
SMSA Number: Not reported
USGC Hydro Unit: Not reported
Federal Facility: Not a Federal Facility
DMNSN Number: 0.00000
Site Orphan Flag: Not reported
RCRA ID: Not reported
USGS Quadrangle: Not reported
Site Init By Prog: S
NFRAP Flag: Not reported
Parent ID: Not reported
RST Code: Not reported
EPA Region: 09
Classification: Not reported
Site Settings Code: Not reported
NPL Status: Not on the NPL
DMNSN Unit Code: Not reported
RBRAC Code: Not reported
RResp Fed Agency Code: Not reported
Non NPL Status: Other Cleanup Activity: State-Lead Cleanup
Non NPL Status Date: 09/26/01
Site Fips Code: 06001
CC Concurrence Date: / /
CC Concurrence FY: Not reported
Alias EPA ID: Not reported
Site FUDS Flag: Not reported

CERCLIS Site Contact Name(s):

Contact ID: 13003854.00000
Contact Name: Leslie Ramirez
Contact Tel: (415) 972-3978

Map ID
Direction
Distance
Elevation

MAP FINDINGS

Site

Database(s)

EDR ID Number
EPA ID Number

ROBERTS TIRES (Continued)

1015730631

Contact Title: Site Assessment Manager (SAM)
Contact Email: Not reported

Contact ID: 13003858.00000
Contact Name: Sharon Murray
Contact Tel: (415) 972-4250
Contact Title: Site Assessment Manager (SAM)
Contact Email: Not reported

Contact ID: 13004003.00000
Contact Name: Carl Brickner
Contact Tel: Not reported
Contact Title: Site Assessment Manager (SAM)
Contact Email: Not reported

Alias Comments: Not reported
Site Description: Not reported

CERCLIS Assessment History:

Action Code: 001
Action: DISCOVERY
Date Started: / /
Date Completed: 11/29/00
Priority Level: Not reported
Operable Unit: SITEWIDE
Primary Responsibility: EPA Fund-Financed
Planning Status: Not reported
Urgency Indicator: Not reported
Action Anomaly: Not reported

Action Code: 001
Action: PRE-CERCLIS SCREENING
Date Started: / /
Date Completed: 11/29/00
Priority Level: Not reported
Operable Unit: SITEWIDE
Primary Responsibility: EPA Fund-Financed
Planning Status: Not reported
Urgency Indicator: Not reported
Action Anomaly: Not reported

Action Code: 001
Action: PRELIMINARY ASSESSMENT
Date Started: 01/01/01
Date Completed: 05/30/01
Priority Level: Higher priority for further assessment
Operable Unit: SITEWIDE
Primary Responsibility: State, Fund Financed
Planning Status: Not reported
Urgency Indicator: Not reported
Action Anomaly: Not reported

CORRACTS:

Map ID
Direction
Distance
Elevation

MAP FINDINGS

Site

Database(s)

EDR ID Number
EPA ID Number

ROBERTS TIRES (Continued)

1015730631

EPA ID: CAD053044053
EPA Region: 09
Area Name: ENTIRE FACILITY
Actual Date: 19960201
Action: CA110 - RFI Workplan Received
NAICS Code(s): 562112
Hazardous Waste Collection
Original schedule date: Not reported
Schedule end date: Not reported

EPA ID: CAD053044053
EPA Region: 09
Area Name: ENTIRE FACILITY
Actual Date: 19960101
Action: CA100 - RFI Imposition
NAICS Code(s): 562112
Hazardous Waste Collection
Original schedule date: Not reported
Schedule end date: Not reported

EPA ID: CAD053044053
EPA Region: 09
Area Name: ENTIRE FACILITY
Actual Date: 20130402
Action: CA180 - RFI Supplemental Implementation Begun
NAICS Code(s): 562112
Hazardous Waste Collection
Original schedule date: 20130327
Schedule end date: Not reported

EPA ID: CAD053044053
EPA Region: 09
Area Name: ENTIRE FACILITY
Actual Date: 20120703
Action: CA725YE - Current Human Exposures Under Control, Yes, Current Human Exposures Under Control has been verified
NAICS Code(s): 562112
Hazardous Waste Collection
Original schedule date: 20120729
Schedule end date: Not reported

EPA ID: CAD053044053
EPA Region: 09
Area Name: ENTIRE FACILITY
Actual Date: 20111104
Action: CA180 - RFI Supplemental Implementation Begun
NAICS Code(s): 562112
Hazardous Waste Collection
Original schedule date: 20111109
Schedule end date: Not reported

EPA ID: CAD053044053
EPA Region: 09
Area Name: ENTIRE FACILITY
Actual Date: 20121105
Action: CA160 - RFI Supplemental Information Received

Map ID
Direction
Distance
Elevation

MAP FINDINGS

Site

Database(s)

EDR ID Number
EPA ID Number

ROBERTS TIRES (Continued)

1015730631

NAICS Code(s): 562112
Hazardous Waste Collection
Original schedule date: 20121001
Schedule end date: 20121105

EPA ID: CAD053044053
EPA Region: 09
Area Name: ENTIRE FACILITY
Actual Date: 20000406
Action: CA260 - CMS Workplan Received
NAICS Code(s): 562112
Hazardous Waste Collection
Original schedule date: Not reported
Schedule end date: Not reported

EPA ID: CAD053044053
EPA Region: 09
Area Name: ENTIRE FACILITY
Actual Date: 20000406
Action: CA300 - CMS Workplan Approved
NAICS Code(s): 562112
Hazardous Waste Collection
Original schedule date: 20000506
Schedule end date: Not reported

EPA ID: CAD053044053
EPA Region: 09
Area Name: ENTIRE FACILITY
Actual Date: 20100409
Action: CA110 - RFI Workplan Received
NAICS Code(s): 562112
Hazardous Waste Collection
Original schedule date: 20100412
Schedule end date: Not reported

EPA ID: CAD053044053
EPA Region: 09
Area Name: ENTIRE FACILITY
Actual Date: 20140414
Action: CA300 - CMS Workplan Approved
NAICS Code(s): 562112
Hazardous Waste Collection
Original schedule date: 20140411
Schedule end date: Not reported

EPA ID: CAD053044053
EPA Region: 09
Area Name: ENTIRE FACILITY
Actual Date: 20100614
Action: CA120 - RFI Workplan Modification Requested By Agency
NAICS Code(s): 562112
Hazardous Waste Collection
Original schedule date: 20100608
Schedule end date: Not reported

EPA ID: CAD053044053
EPA Region: 09

Map ID
Direction
Distance
Elevation

MAP FINDINGS

Site

Database(s)

EDR ID Number
EPA ID Number

ROBERTS TIRES (Continued)

1015730631

Area Name: ENTIRE FACILITY
Actual Date: 20100614
Action: CA140 - RFI Workplan Notice Of Deficiency Issued
NAICS Code(s): 562112
Hazardous Waste Collection
Original schedule date: 20100608
Schedule end date: Not reported

EPA ID: CAD053044053
EPA Region: 09
Area Name: ENTIRE FACILITY
Actual Date: 20140415
Action: CA180 - RFI Supplemental Implementation Begun
NAICS Code(s): 562112
Hazardous Waste Collection
Original schedule date: 20140425
Schedule end date: Not reported

EPA ID: CAD053044053
EPA Region: 09
Area Name: ENTIRE FACILITY
Actual Date: 20100216
Action: CA200 - RFI Approved
NAICS Code(s): 562112
Hazardous Waste Collection
Original schedule date: Not reported
Schedule end date: Not reported

EPA ID: CAD053044053
EPA Region: 09
Area Name: ENTIRE FACILITY
Actual Date: 20120116
Action: CA180 - RFI Supplemental Implementation Begun
NAICS Code(s): 562112
Hazardous Waste Collection
Original schedule date: Not reported
Schedule end date: Not reported

EPA ID: CAD053044053
EPA Region: 09
Area Name: ENTIRE FACILITY
Actual Date: 19930616
Action: CA225NR - Stabilization Measures Evaluation, This facility is, not amenable to stabilization activity at the, present time for reasons other than (1) it appears to be technically, infeasible or inappropriate (NF) or (2) there is a lack of technical, information (IN). Reasons for this conclusion may be the status of, closure at the facility, the degree of risk, timing considerations, the status of corrective action work at the facility, or other, administrative considerations
NAICS Code(s): 562112
Hazardous Waste Collection
Original schedule date: Not reported
Schedule end date: Not reported

EPA ID: CAD053044053
EPA Region: 09

Map ID
Direction
Distance
Elevation

MAP FINDINGS

Site

Database(s)

EDR ID Number
EPA ID Number

ROBERTS TIRES (Continued)

1015730631

Area Name: ENTIRE FACILITY
Actual Date: 20120316
Action: CA190 - RFI Report Received
NAICS Code(s): 562112
Hazardous Waste Collection
Original schedule date: 20111215
Schedule end date: 20120316

EPA ID: CAD053044053
EPA Region: 09
Area Name: ENTIRE FACILITY
Actual Date: 20131217
Action: CA270 - CMS Workplan Modification Requested By Agency
NAICS Code(s): 562112
Hazardous Waste Collection
Original schedule date: 20131211
Schedule end date: 20131216

EPA ID: CAD053044053
EPA Region: 09
Area Name: ENTIRE FACILITY
Actual Date: 19930618
Action: CA075LO - CA Prioritization, Facility or area was assigned a low corrective action priority
NAICS Code(s): 562112
Hazardous Waste Collection
Original schedule date: Not reported
Schedule end date: Not reported

EPA ID: CAD053044053
EPA Region: 09
Area Name: ENTIRE FACILITY
Actual Date: 20130820
Action: CA200 - RFI Approved
NAICS Code(s): 562112
Hazardous Waste Collection
Original schedule date: 20130901
Schedule end date: Not reported

EPA ID: CAD053044053
EPA Region: 09
Area Name: ENTIRE FACILITY
Actual Date: 19960520
Action: CA200 - RFI Approved
NAICS Code(s): 562112
Hazardous Waste Collection
Original schedule date: Not reported
Schedule end date: Not reported

EPA ID: CAD053044053
EPA Region: 09
Area Name: ENTIRE FACILITY
Actual Date: 20090921
Action: CA190 - RFI Report Received
NAICS Code(s): 562112
Hazardous Waste Collection
Original schedule date: Not reported

Map ID
Direction
Distance
Elevation

MAP FINDINGS

Site

Database(s)

EDR ID Number
EPA ID Number

ROBERTS TIRES (Continued)

1015730631

Schedule end date: Not reported

EPA ID: CAD053044053
EPA Region: 09
Area Name: ENTIRE FACILITY
Actual Date: 20131022
Action: CA260 - CMS Workplan Received
NAICS Code(s): 562112
Hazardous Waste Collection

Original schedule date: 20131021
Schedule end date: Not reported

EPA ID: CAD053044053
EPA Region: 09
Area Name: ENTIRE FACILITY
Actual Date: 19960223
Action: CA150 - RFI Workplan Approved
NAICS Code(s): 562112
Hazardous Waste Collection

Original schedule date: Not reported
Schedule end date: Not reported

EPA ID: CAD053044053
EPA Region: 09
Area Name: ENTIRE FACILITY
Actual Date: 20130625
Action: CA190 - RFI Report Received
NAICS Code(s): 562112
Hazardous Waste Collection

Original schedule date: 20130301
Schedule end date: 20130624

EPA ID: CAD053044053
EPA Region: 09
Area Name: ENTIRE FACILITY
Actual Date: 19900927
Action: CA050 - RFA Completed
NAICS Code(s): 562112
Hazardous Waste Collection

Original schedule date: 19900927
Schedule end date: Not reported

EPA ID: CAD053044053
EPA Region: 09
Area Name: ENTIRE FACILITY
Actual Date: 19900927
Action: CA050RF - RFA Completed, Assessment was an RFA
NAICS Code(s): 562112
Hazardous Waste Collection

Original schedule date: Not reported
Schedule end date: Not reported

EPA ID: CAD053044053
EPA Region: 09
Area Name: ENTIRE FACILITY
Actual Date: 19900927
Action: CA070YE - RFA Determination Of Need For An RFI, RFI is Necessary

Map ID
Direction
Distance
Elevation

MAP FINDINGS

Site

Database(s)

EDR ID Number
EPA ID Number

ROBERTS TIRES (Continued)

1015730631

NAICS Code(s): 562112
Hazardous Waste Collection
Original schedule date: 19900927
Schedule end date: Not reported

EPA ID: CAD053044053
EPA Region: 09
Area Name: ENTIRE FACILITY
Actual Date: 20130128
Action: CA170 - RFI Supplemental Information Deemed Satisfactory
NAICS Code(s): 562112
Hazardous Waste Collection
Original schedule date: 20130115
Schedule end date: Not reported

EPA ID: CAD053044053
EPA Region: 09
Area Name: ENTIRE FACILITY
Actual Date: 20120928
Action: CA200 - RFI Approved
NAICS Code(s): 562112
Hazardous Waste Collection
Original schedule date: 20121017
Schedule end date: Not reported

EPA ID: CAD053044053
EPA Region: 09
Area Name: ENTIRE FACILITY
Actual Date: 20110629
Action: CA150 - RFI Workplan Approved
NAICS Code(s): 562112
Hazardous Waste Collection
Original schedule date: 20110622
Schedule end date: Not reported

EPA ID: CAD053044053
EPA Region: 09
Area Name: ENTIRE FACILITY
Actual Date: 19920329
Action: CA100 - RFI Imposition
NAICS Code(s): 562112
Hazardous Waste Collection
Original schedule date: Not reported
Schedule end date: Not reported

EPA ID: CAD053044053
EPA Region: 09
Area Name: ENTIRE FACILITY
Actual Date: 19920329
Action: CA250 - CMS Imposition
NAICS Code(s): 562112
Hazardous Waste Collection
Original schedule date: Not reported
Schedule end date: Not reported

FINDS:

Map ID
Direction
Distance
Elevation

MAP FINDINGS

Site

Database(s)

EDR ID Number
EPA ID Number

ROBERTS TIRES (Continued)

1015730631

Registry ID: 110058366165

Environmental Interest/Information System
CRITERIA AND HAZARDOUS AIR POLLUTANT INVENTORY

Registry ID: 110002334046

Environmental Interest/Information System
California Hazardous Waste Tracking System - Datamart (HWTS-DATAMART)
provides California with information on hazardous waste shipments for
generators, transporters, and treatment, storage, and disposal
facilities.

RCRAInfo is a national information system that supports the Resource
Conservation and Recovery Act (RCRA) program through the tracking of
events and activities related to facilities that generate, transport,
and treat, store, or dispose of hazardous waste. RCRAInfo allows RCRA
program staff to track the notification, permit, compliance, and
corrective action activities required under RCRA.

HAZARDOUS WASTE BIENNIAL REPORTER

CRITERIA AND HAZARDOUS AIR POLLUTANT INVENTORY

Lead Smelter Sites:

Site ID: 0905732

Facility region ID: 09

230
NE
1/2-1
0.974 mi.
5142 ft.

SERVICE STATION
500 GRAND AVENUE
OAKLAND, CA 92626

Notify 65 S100178954
N/A

Relative:
Lower

Notify 65:

Date Reported: Not reported

Staff Initials: Not reported

Actual:
26 ft.

Board File Number: Not reported

Facility Type: Not reported

Discharge Date: Not reported

Incident Description: 92626

Count: 15 records.

ORPHAN SUMMARY

City	EDR ID	Site Name	Site Address	Zip	Database(s)
ALAMEDA	1015732860	ALAMEDA CY OF BUREAU OF ELEC	2004 WEBSTER ST	94501	CERC-NFRAP, RCRA-SQG, PADS
OAKLAND	S116165224	CYPRESS FREEWAY-3RD STREET SOUNDWA	3RD STREET BETWEEN CENTER AND	94607	VCP, ENVIROSTOR
OAKLAND	S116165257	SO. PRESCOTT NEIGHBORHOOD PARK	3RD STREET	94607	VCP, ENVIROSTOR
OAKLAND	S109926666	BAYPORTE VILLAGE (ACORN II APARTME	0 8TH ST & MARKET ST	94607	SLIC, Alameda County CS
OAKLAND	S103881512	UPTOWN THEATER DISTRICT	BORDERED BY 20TH ST SAN PABLO		SLIC
OAKLAND	S102441487	MCI,DBA VERIZON BUSINESS	1330 BROADWAY	94612	NPDES, HIST CORTESE, LUST, EMI
OAKLAND	S116165254	NEW OAKLAND FIRE STATION #3	CENTER AND 14TH STREET	94607	VCP, ENVIROSTOR
OAKLAND	1003879399	54 EMBARCADERO	FALLON ST & EMBARCADERO DR	94606	CERC-NFRAP
OAKLAND	S116165227	MANDELA PARKWAY CORRIDOR	MANDELA PARKWAY BETWEEN 34TH A	94607	VCP, ENVIROSTOR
OAKLAND	S117038744	BROOKLYN BASIN	OAK STREET TO 9TH AVENUE	94606	VCP, ENVIROSTOR
OAKLAND	S110376287	EBMUD	UNK 7TH ST & 29TH AVE	94606	Alameda County CS
OAKLAND	S110376293	SHELL	UNK GRAND AVE & LAKESHORE DR	94610	Alameda County CS
OAKLAND	S106162033	OAKLAND REDEVELOPMENT AGENCY	UNKNOWN 11TH ST & WEBSTER ST	94606	SLIC
OAKLAND	S100217206	CALTRANS	UNKNOWN 6TH & CASTRO ST	94607	HIST CORTESE, LUST, CHMIRS
OAKLAND	S104539364	SOUTHERN PACIFIC TRANSPORT COMPANY	UNKNOWN 5TH AVE & KIRKHAM	94607	HIST CORTESE, LUST

GOVERNMENT RECORDS SEARCHED / DATA CURRENCY TRACKING

To maintain currency of the following federal and state databases, EDR contacts the appropriate governmental agency on a monthly or quarterly basis, as required.

Number of Days to Update: Provides confirmation that EDR is reporting records that have been updated within 90 days from the date the government agency made the information available to the public.

STANDARD ENVIRONMENTAL RECORDS

Federal NPL site list

NPL: National Priority List

National Priorities List (Superfund). The NPL is a subset of CERCLIS and identifies over 1,200 sites for priority cleanup under the Superfund Program. NPL sites may encompass relatively large areas. As such, EDR provides polygon coverage for over 1,000 NPL site boundaries produced by EPA's Environmental Photographic Interpretation Center (EPIC) and regional EPA offices.

Date of Government Version: 09/29/2014	Source: EPA
Date Data Arrived at EDR: 10/08/2014	Telephone: N/A
Date Made Active in Reports: 11/17/2014	Last EDR Contact: 01/08/2015
Number of Days to Update: 40	Next Scheduled EDR Contact: 04/20/2015
	Data Release Frequency: Quarterly

NPL Site Boundaries

Sources:

EPA's Environmental Photographic Interpretation Center (EPIC)
Telephone: 202-564-7333

EPA Region 1
Telephone 617-918-1143

EPA Region 6
Telephone: 214-655-6659

EPA Region 3
Telephone 215-814-5418

EPA Region 7
Telephone: 913-551-7247

EPA Region 4
Telephone 404-562-8033

EPA Region 8
Telephone: 303-312-6774

EPA Region 5
Telephone 312-886-6686

EPA Region 9
Telephone: 415-947-4246

EPA Region 10
Telephone 206-553-8665

Proposed NPL: Proposed National Priority List Sites

A site that has been proposed for listing on the National Priorities List through the issuance of a proposed rule in the Federal Register. EPA then accepts public comments on the site, responds to the comments, and places on the NPL those sites that continue to meet the requirements for listing.

Date of Government Version: 09/29/2014	Source: EPA
Date Data Arrived at EDR: 10/08/2014	Telephone: N/A
Date Made Active in Reports: 11/17/2014	Last EDR Contact: 01/08/2015
Number of Days to Update: 40	Next Scheduled EDR Contact: 04/20/2015
	Data Release Frequency: Quarterly

NPL LIENS: Federal Superfund Liens

Federal Superfund Liens. Under the authority granted the USEPA by CERCLA of 1980, the USEPA has the authority to file liens against real property in order to recover remedial action expenditures or when the property owner received notification of potential liability. USEPA compiles a listing of filed notices of Superfund Liens.

Date of Government Version: 10/15/1991	Source: EPA
Date Data Arrived at EDR: 02/02/1994	Telephone: 202-564-4267
Date Made Active in Reports: 03/30/1994	Last EDR Contact: 08/15/2011
Number of Days to Update: 56	Next Scheduled EDR Contact: 11/28/2011
	Data Release Frequency: No Update Planned

GOVERNMENT RECORDS SEARCHED / DATA CURRENCY TRACKING

Federal Delisted NPL site list

DELISTED NPL: National Priority List Deletions

The National Oil and Hazardous Substances Pollution Contingency Plan (NCP) establishes the criteria that the EPA uses to delete sites from the NPL. In accordance with 40 CFR 300.425(e), sites may be deleted from the NPL where no further response is appropriate.

Date of Government Version: 09/29/2014	Source: EPA
Date Data Arrived at EDR: 10/08/2014	Telephone: N/A
Date Made Active in Reports: 11/17/2014	Last EDR Contact: 01/08/2015
Number of Days to Update: 40	Next Scheduled EDR Contact: 04/20/2015
	Data Release Frequency: Quarterly

Federal CERCLIS list

CERCLIS: Comprehensive Environmental Response, Compensation, and Liability Information System

CERCLIS contains data on potentially hazardous waste sites that have been reported to the USEPA by states, municipalities, private companies and private persons, pursuant to Section 103 of the Comprehensive Environmental Response, Compensation, and Liability Act (CERCLA). CERCLIS contains sites which are either proposed to or on the National Priorities List (NPL) and sites which are in the screening and assessment phase for possible inclusion on the NPL.

Date of Government Version: 10/25/2013	Source: EPA
Date Data Arrived at EDR: 11/11/2013	Telephone: 703-412-9810
Date Made Active in Reports: 02/13/2014	Last EDR Contact: 01/09/2015
Number of Days to Update: 94	Next Scheduled EDR Contact: 03/09/2015
	Data Release Frequency: Quarterly

FEDERAL FACILITY: Federal Facility Site Information listing

A listing of National Priority List (NPL) and Base Realignment and Closure (BRAC) sites found in the Comprehensive Environmental Response, Compensation and Liability Information System (CERCLIS) Database where EPA Federal Facilities Restoration and Reuse Office is involved in cleanup activities.

Date of Government Version: 07/21/2014	Source: Environmental Protection Agency
Date Data Arrived at EDR: 10/07/2014	Telephone: 703-603-8704
Date Made Active in Reports: 10/20/2014	Last EDR Contact: 01/09/2015
Number of Days to Update: 13	Next Scheduled EDR Contact: 04/20/2015
	Data Release Frequency: Varies

Federal CERCLIS NFRAP site List

CERCLIS-NFRAP: CERCLIS No Further Remedial Action Planned

Archived sites are sites that have been removed and archived from the inventory of CERCLIS sites. Archived status indicates that, to the best of EPA's knowledge, assessment at a site has been completed and that EPA has determined no further steps will be taken to list this site on the National Priorities List (NPL), unless information indicates this decision was not appropriate or other considerations require a recommendation for listing at a later time. This decision does not necessarily mean that there is no hazard associated with a given site; it only means that, based upon available information, the location is not judged to be a potential NPL site.

Date of Government Version: 10/25/2013	Source: EPA
Date Data Arrived at EDR: 11/11/2013	Telephone: 703-412-9810
Date Made Active in Reports: 02/13/2014	Last EDR Contact: 01/09/2015
Number of Days to Update: 94	Next Scheduled EDR Contact: 03/09/2015
	Data Release Frequency: Quarterly

Federal RCRA CORRACTS facilities list

CORRACTS: Corrective Action Report

CORRACTS identifies hazardous waste handlers with RCRA corrective action activity.

GOVERNMENT RECORDS SEARCHED / DATA CURRENCY TRACKING

Date of Government Version: 06/10/2014
Date Data Arrived at EDR: 07/02/2014
Date Made Active in Reports: 09/18/2014
Number of Days to Update: 78

Source: EPA
Telephone: 800-424-9346
Last EDR Contact: 12/29/2014
Next Scheduled EDR Contact: 04/13/2015
Data Release Frequency: Quarterly

Federal RCRA non-CORRACTS TSD facilities list

RCRA-TSDF: RCRA - Treatment, Storage and Disposal

RCRAInfo is EPA's comprehensive information system, providing access to data supporting the Resource Conservation and Recovery Act (RCRA) of 1976 and the Hazardous and Solid Waste Amendments (HSWA) of 1984. The database includes selective information on sites which generate, transport, store, treat and/or dispose of hazardous waste as defined by the Resource Conservation and Recovery Act (RCRA). Transporters are individuals or entities that move hazardous waste from the generator offsite to a facility that can recycle, treat, store, or dispose of the waste. TSDFs treat, store, or dispose of the waste.

Date of Government Version: 06/10/2014
Date Data Arrived at EDR: 07/02/2014
Date Made Active in Reports: 09/18/2014
Number of Days to Update: 78

Source: Environmental Protection Agency
Telephone: (415) 495-8895
Last EDR Contact: 12/29/2014
Next Scheduled EDR Contact: 04/13/2015
Data Release Frequency: Quarterly

Federal RCRA generators list

RCRA-LQG: RCRA - Large Quantity Generators

RCRAInfo is EPA's comprehensive information system, providing access to data supporting the Resource Conservation and Recovery Act (RCRA) of 1976 and the Hazardous and Solid Waste Amendments (HSWA) of 1984. The database includes selective information on sites which generate, transport, store, treat and/or dispose of hazardous waste as defined by the Resource Conservation and Recovery Act (RCRA). Large quantity generators (LQGs) generate over 1,000 kilograms (kg) of hazardous waste, or over 1 kg of acutely hazardous waste per month.

Date of Government Version: 06/10/2014
Date Data Arrived at EDR: 07/02/2014
Date Made Active in Reports: 09/18/2014
Number of Days to Update: 78

Source: Environmental Protection Agency
Telephone: (415) 495-8895
Last EDR Contact: 12/29/2014
Next Scheduled EDR Contact: 04/13/2015
Data Release Frequency: Quarterly

RCRA-SQG: RCRA - Small Quantity Generators

RCRAInfo is EPA's comprehensive information system, providing access to data supporting the Resource Conservation and Recovery Act (RCRA) of 1976 and the Hazardous and Solid Waste Amendments (HSWA) of 1984. The database includes selective information on sites which generate, transport, store, treat and/or dispose of hazardous waste as defined by the Resource Conservation and Recovery Act (RCRA). Small quantity generators (SQGs) generate between 100 kg and 1,000 kg of hazardous waste per month.

Date of Government Version: 06/10/2014
Date Data Arrived at EDR: 07/02/2014
Date Made Active in Reports: 09/18/2014
Number of Days to Update: 78

Source: Environmental Protection Agency
Telephone: (415) 495-8895
Last EDR Contact: 12/29/2014
Next Scheduled EDR Contact: 04/13/2015
Data Release Frequency: Quarterly

RCRA-CESQG: RCRA - Conditionally Exempt Small Quantity Generators

RCRAInfo is EPA's comprehensive information system, providing access to data supporting the Resource Conservation and Recovery Act (RCRA) of 1976 and the Hazardous and Solid Waste Amendments (HSWA) of 1984. The database includes selective information on sites which generate, transport, store, treat and/or dispose of hazardous waste as defined by the Resource Conservation and Recovery Act (RCRA). Conditionally exempt small quantity generators (CESQGs) generate less than 100 kg of hazardous waste, or less than 1 kg of acutely hazardous waste per month.

Date of Government Version: 06/10/2014
Date Data Arrived at EDR: 07/02/2014
Date Made Active in Reports: 09/18/2014
Number of Days to Update: 78

Source: Environmental Protection Agency
Telephone: (415) 495-8895
Last EDR Contact: 12/29/2014
Next Scheduled EDR Contact: 04/13/2015
Data Release Frequency: Varies

GOVERNMENT RECORDS SEARCHED / DATA CURRENCY TRACKING

Federal institutional controls / engineering controls registries

US ENG CONTROLS: Engineering Controls Sites List

A listing of sites with engineering controls in place. Engineering controls include various forms of caps, building foundations, liners, and treatment methods to create pathway elimination for regulated substances to enter environmental media or effect human health.

Date of Government Version: 09/18/2014	Source: Environmental Protection Agency
Date Data Arrived at EDR: 09/19/2014	Telephone: 703-603-0695
Date Made Active in Reports: 10/20/2014	Last EDR Contact: 12/03/2014
Number of Days to Update: 31	Next Scheduled EDR Contact: 03/16/2015
	Data Release Frequency: Varies

US INST CONTROL: Sites with Institutional Controls

A listing of sites with institutional controls in place. Institutional controls include administrative measures, such as groundwater use restrictions, construction restrictions, property use restrictions, and post remediation care requirements intended to prevent exposure to contaminants remaining on site. Deed restrictions are generally required as part of the institutional controls.

Date of Government Version: 09/18/2014	Source: Environmental Protection Agency
Date Data Arrived at EDR: 09/19/2014	Telephone: 703-603-0695
Date Made Active in Reports: 10/20/2014	Last EDR Contact: 12/03/2014
Number of Days to Update: 31	Next Scheduled EDR Contact: 03/16/2015
	Data Release Frequency: Varies

LUCIS: Land Use Control Information System

LUCIS contains records of land use control information pertaining to the former Navy Base Realignment and Closure properties.

Date of Government Version: 08/29/2014	Source: Department of the Navy
Date Data Arrived at EDR: 10/09/2014	Telephone: 843-820-7326
Date Made Active in Reports: 10/20/2014	Last EDR Contact: 11/17/2014
Number of Days to Update: 11	Next Scheduled EDR Contact: 03/02/2015
	Data Release Frequency: Varies

Federal ERNS list

ERNS: Emergency Response Notification System

Emergency Response Notification System. ERNS records and stores information on reported releases of oil and hazardous substances.

Date of Government Version: 09/29/2014	Source: National Response Center, United States Coast Guard
Date Data Arrived at EDR: 09/30/2014	Telephone: 202-267-2180
Date Made Active in Reports: 11/06/2014	Last EDR Contact: 12/29/2014
Number of Days to Update: 37	Next Scheduled EDR Contact: 04/13/2015
	Data Release Frequency: Annually

State- and tribal - equivalent NPL

RESPONSE: State Response Sites

Identifies confirmed release sites where DTSC is involved in remediation, either in a lead or oversight capacity. These confirmed release sites are generally high-priority and high potential risk.

Date of Government Version: 11/03/2014	Source: Department of Toxic Substances Control
Date Data Arrived at EDR: 11/04/2014	Telephone: 916-323-3400
Date Made Active in Reports: 12/12/2014	Last EDR Contact: 11/04/2014
Number of Days to Update: 38	Next Scheduled EDR Contact: 02/16/2015
	Data Release Frequency: Quarterly

State- and tribal - equivalent CERCLIS

GOVERNMENT RECORDS SEARCHED / DATA CURRENCY TRACKING

ENVIROSTOR: EnviroStor Database

The Department of Toxic Substances Control's (DTSC's) Site Mitigation and Brownfields Reuse Program's (SMBRP's) EnviroStor database identifies sites that have known contamination or sites for which there may be reasons to investigate further. The database includes the following site types: Federal Superfund sites (National Priorities List (NPL)); State Response, including Military Facilities and State Superfund; Voluntary Cleanup; and School sites. EnviroStor provides similar information to the information that was available in CalSites, and provides additional site information, including, but not limited to, identification of formerly-contaminated properties that have been released for reuse, properties where environmental deed restrictions have been recorded to prevent inappropriate land uses, and risk characterization information that is used to assess potential impacts to public health and the environment at contaminated sites.

Date of Government Version: 11/03/2014
Date Data Arrived at EDR: 11/04/2014
Date Made Active in Reports: 12/12/2014
Number of Days to Update: 38

Source: Department of Toxic Substances Control
Telephone: 916-323-3400
Last EDR Contact: 11/04/2014
Next Scheduled EDR Contact: 02/16/2015
Data Release Frequency: Quarterly

State and tribal landfill and/or solid waste disposal site lists

SWF/LF (SWIS): Solid Waste Information System

Active, Closed and Inactive Landfills. SWF/LF records typically contain an inventory of solid waste disposal facilities or landfills. These may be active or inactive facilities or open dumps that failed to meet RCRA Section 4004 criteria for solid waste landfills or disposal sites.

Date of Government Version: 11/17/2014
Date Data Arrived at EDR: 11/19/2014
Date Made Active in Reports: 12/24/2014
Number of Days to Update: 35

Source: Department of Resources Recycling and Recovery
Telephone: 916-341-6320
Last EDR Contact: 11/19/2014
Next Scheduled EDR Contact: 03/02/2015
Data Release Frequency: Quarterly

State and tribal leaking storage tank lists

LUST REG 6V: Leaking Underground Storage Tank Case Listing

Leaking Underground Storage Tank locations. Inyo, Kern, Los Angeles, Mono, San Bernardino counties.

Date of Government Version: 06/07/2005
Date Data Arrived at EDR: 06/07/2005
Date Made Active in Reports: 06/29/2005
Number of Days to Update: 22

Source: California Regional Water Quality Control Board Victorville Branch Office (6)
Telephone: 760-241-7365
Last EDR Contact: 09/12/2011
Next Scheduled EDR Contact: 12/26/2011
Data Release Frequency: No Update Planned

LUST REG 9: Leaking Underground Storage Tank Report

Orange, Riverside, San Diego counties. For more current information, please refer to the State Water Resources Control Board's LUST database.

Date of Government Version: 03/01/2001
Date Data Arrived at EDR: 04/23/2001
Date Made Active in Reports: 05/21/2001
Number of Days to Update: 28

Source: California Regional Water Quality Control Board San Diego Region (9)
Telephone: 858-637-5595
Last EDR Contact: 09/26/2011
Next Scheduled EDR Contact: 01/09/2012
Data Release Frequency: No Update Planned

LUST REG 8: Leaking Underground Storage Tanks

California Regional Water Quality Control Board Santa Ana Region (8). For more current information, please refer to the State Water Resources Control Board's LUST database.

Date of Government Version: 02/14/2005
Date Data Arrived at EDR: 02/15/2005
Date Made Active in Reports: 03/28/2005
Number of Days to Update: 41

Source: California Regional Water Quality Control Board Santa Ana Region (8)
Telephone: 909-782-4496
Last EDR Contact: 08/15/2011
Next Scheduled EDR Contact: 11/28/2011
Data Release Frequency: Varies

GOVERNMENT RECORDS SEARCHED / DATA CURRENCY TRACKING

LUST REG 7: Leaking Underground Storage Tank Case Listing

Leaking Underground Storage Tank locations. Imperial, Riverside, San Diego, Santa Barbara counties.

Date of Government Version: 02/26/2004

Date Data Arrived at EDR: 02/26/2004

Date Made Active in Reports: 03/24/2004

Number of Days to Update: 27

Source: California Regional Water Quality Control Board Colorado River Basin Region (7)

Telephone: 760-776-8943

Last EDR Contact: 08/01/2011

Next Scheduled EDR Contact: 11/14/2011

Data Release Frequency: No Update Planned

LUST REG 6L: Leaking Underground Storage Tank Case Listing

For more current information, please refer to the State Water Resources Control Board's LUST database.

Date of Government Version: 09/09/2003

Date Data Arrived at EDR: 09/10/2003

Date Made Active in Reports: 10/07/2003

Number of Days to Update: 27

Source: California Regional Water Quality Control Board Lahontan Region (6)

Telephone: 530-542-5572

Last EDR Contact: 09/12/2011

Next Scheduled EDR Contact: 12/26/2011

Data Release Frequency: No Update Planned

LUST REG 5: Leaking Underground Storage Tank Database

Leaking Underground Storage Tank locations. Alameda, Alpine, Amador, Butte, Colusa, Contra Costa, Calveras, El Dorado, Fresno, Glenn, Kern, Kings, Lake, Lassen, Madera, Mariposa, Merced, Modoc, Napa, Nevada, Placer, Plumas, Sacramento, San Joaquin, Shasta, Solano, Stanislaus, Sutter, Tehama, Tulare, Tuolumne, Yolo, Yuba counties.

Date of Government Version: 07/01/2008

Date Data Arrived at EDR: 07/22/2008

Date Made Active in Reports: 07/31/2008

Number of Days to Update: 9

Source: California Regional Water Quality Control Board Central Valley Region (5)

Telephone: 916-464-4834

Last EDR Contact: 07/01/2011

Next Scheduled EDR Contact: 10/17/2011

Data Release Frequency: No Update Planned

LUST REG 4: Underground Storage Tank Leak List

Los Angeles, Ventura counties. For more current information, please refer to the State Water Resources Control Board's LUST database.

Date of Government Version: 09/07/2004

Date Data Arrived at EDR: 09/07/2004

Date Made Active in Reports: 10/12/2004

Number of Days to Update: 35

Source: California Regional Water Quality Control Board Los Angeles Region (4)

Telephone: 213-576-6710

Last EDR Contact: 09/06/2011

Next Scheduled EDR Contact: 12/19/2011

Data Release Frequency: No Update Planned

LUST REG 3: Leaking Underground Storage Tank Database

Leaking Underground Storage Tank locations. Monterey, San Benito, San Luis Obispo, Santa Barbara, Santa Cruz counties.

Date of Government Version: 05/19/2003

Date Data Arrived at EDR: 05/19/2003

Date Made Active in Reports: 06/02/2003

Number of Days to Update: 14

Source: California Regional Water Quality Control Board Central Coast Region (3)

Telephone: 805-542-4786

Last EDR Contact: 07/18/2011

Next Scheduled EDR Contact: 10/31/2011

Data Release Frequency: No Update Planned

LUST REG 2: Fuel Leak List

Leaking Underground Storage Tank locations. Alameda, Contra Costa, Marin, Napa, San Francisco, San Mateo, Santa Clara, Solano, Sonoma counties.

Date of Government Version: 09/30/2004

Date Data Arrived at EDR: 10/20/2004

Date Made Active in Reports: 11/19/2004

Number of Days to Update: 30

Source: California Regional Water Quality Control Board San Francisco Bay Region (2)

Telephone: 510-622-2433

Last EDR Contact: 09/19/2011

Next Scheduled EDR Contact: 01/02/2012

Data Release Frequency: Quarterly

LUST REG 1: Active Toxic Site Investigation

Del Norte, Humboldt, Lake, Mendocino, Modoc, Siskiyou, Sonoma, Trinity counties. For more current information, please refer to the State Water Resources Control Board's LUST database.

GOVERNMENT RECORDS SEARCHED / DATA CURRENCY TRACKING

Date of Government Version: 02/01/2001
Date Data Arrived at EDR: 02/28/2001
Date Made Active in Reports: 03/29/2001
Number of Days to Update: 29

Source: California Regional Water Quality Control Board North Coast (1)
Telephone: 707-570-3769
Last EDR Contact: 08/01/2011
Next Scheduled EDR Contact: 11/14/2011
Data Release Frequency: No Update Planned

LUST: Geotracker's Leaking Underground Fuel Tank Report

Leaking Underground Storage Tank Incident Reports. LUST records contain an inventory of reported leaking underground storage tank incidents. Not all states maintain these records, and the information stored varies by state. For more information on a particular leaking underground storage tank sites, please contact the appropriate regulatory agency.

Date of Government Version: 12/12/2014
Date Data Arrived at EDR: 12/15/2014
Date Made Active in Reports: 01/05/2015
Number of Days to Update: 21

Source: State Water Resources Control Board
Telephone: see region list
Last EDR Contact: 01/21/2015
Next Scheduled EDR Contact: 03/30/2015
Data Release Frequency: Quarterly

SLIC: Statewide SLIC Cases

The SLIC (Spills, Leaks, Investigations and Cleanup) program is designed to protect and restore water quality from spills, leaks, and similar discharges.

Date of Government Version: 12/12/2014
Date Data Arrived at EDR: 12/15/2014
Date Made Active in Reports: 01/05/2015
Number of Days to Update: 21

Source: State Water Resources Control Board
Telephone: 866-480-1028
Last EDR Contact: 01/21/2015
Next Scheduled EDR Contact: 03/30/2015
Data Release Frequency: Varies

SLIC REG 1: Active Toxic Site Investigations

The SLIC (Spills, Leaks, Investigations and Cleanup) program is designed to protect and restore water quality from spills, leaks, and similar discharges.

Date of Government Version: 04/03/2003
Date Data Arrived at EDR: 04/07/2003
Date Made Active in Reports: 04/25/2003
Number of Days to Update: 18

Source: California Regional Water Quality Control Board, North Coast Region (1)
Telephone: 707-576-2220
Last EDR Contact: 08/01/2011
Next Scheduled EDR Contact: 11/14/2011
Data Release Frequency: No Update Planned

SLIC REG 2: Spills, Leaks, Investigation & Cleanup Cost Recovery Listing

The SLIC (Spills, Leaks, Investigations and Cleanup) program is designed to protect and restore water quality from spills, leaks, and similar discharges.

Date of Government Version: 09/30/2004
Date Data Arrived at EDR: 10/20/2004
Date Made Active in Reports: 11/19/2004
Number of Days to Update: 30

Source: Regional Water Quality Control Board San Francisco Bay Region (2)
Telephone: 510-286-0457
Last EDR Contact: 09/19/2011
Next Scheduled EDR Contact: 01/02/2012
Data Release Frequency: Quarterly

SLIC REG 3: Spills, Leaks, Investigation & Cleanup Cost Recovery Listing

The SLIC (Spills, Leaks, Investigations and Cleanup) program is designed to protect and restore water quality from spills, leaks, and similar discharges.

Date of Government Version: 05/18/2006
Date Data Arrived at EDR: 05/18/2006
Date Made Active in Reports: 06/15/2006
Number of Days to Update: 28

Source: California Regional Water Quality Control Board Central Coast Region (3)
Telephone: 805-549-3147
Last EDR Contact: 07/18/2011
Next Scheduled EDR Contact: 10/31/2011
Data Release Frequency: Semi-Annually

SLIC REG 4: Spills, Leaks, Investigation & Cleanup Cost Recovery Listing

The SLIC (Spills, Leaks, Investigations and Cleanup) program is designed to protect and restore water quality from spills, leaks, and similar discharges.

GOVERNMENT RECORDS SEARCHED / DATA CURRENCY TRACKING

Date of Government Version: 11/17/2004
Date Data Arrived at EDR: 11/18/2004
Date Made Active in Reports: 01/04/2005
Number of Days to Update: 47

Source: Region Water Quality Control Board Los Angeles Region (4)
Telephone: 213-576-6600
Last EDR Contact: 07/01/2011
Next Scheduled EDR Contact: 10/17/2011
Data Release Frequency: Varies

SLIC REG 5: Spills, Leaks, Investigation & Cleanup Cost Recovery Listing

The SLIC (Spills, Leaks, Investigations and Cleanup) program is designed to protect and restore water quality from spills, leaks, and similar discharges.

Date of Government Version: 04/01/2005
Date Data Arrived at EDR: 04/05/2005
Date Made Active in Reports: 04/21/2005
Number of Days to Update: 16

Source: Regional Water Quality Control Board Central Valley Region (5)
Telephone: 916-464-3291
Last EDR Contact: 09/12/2011
Next Scheduled EDR Contact: 12/26/2011
Data Release Frequency: Semi-Annually

SLIC REG 6V: Spills, Leaks, Investigation & Cleanup Cost Recovery Listing

The SLIC (Spills, Leaks, Investigations and Cleanup) program is designed to protect and restore water quality from spills, leaks, and similar discharges.

Date of Government Version: 05/24/2005
Date Data Arrived at EDR: 05/25/2005
Date Made Active in Reports: 06/16/2005
Number of Days to Update: 22

Source: Regional Water Quality Control Board, Victorville Branch
Telephone: 619-241-6583
Last EDR Contact: 08/15/2011
Next Scheduled EDR Contact: 11/28/2011
Data Release Frequency: Semi-Annually

SLIC REG 6L: SLIC Sites

The SLIC (Spills, Leaks, Investigations and Cleanup) program is designed to protect and restore water quality from spills, leaks, and similar discharges.

Date of Government Version: 09/07/2004
Date Data Arrived at EDR: 09/07/2004
Date Made Active in Reports: 10/12/2004
Number of Days to Update: 35

Source: California Regional Water Quality Control Board, Lahontan Region
Telephone: 530-542-5574
Last EDR Contact: 08/15/2011
Next Scheduled EDR Contact: 11/28/2011
Data Release Frequency: No Update Planned

SLIC REG 7: SLIC List

The SLIC (Spills, Leaks, Investigations and Cleanup) program is designed to protect and restore water quality from spills, leaks, and similar discharges.

Date of Government Version: 11/24/2004
Date Data Arrived at EDR: 11/29/2004
Date Made Active in Reports: 01/04/2005
Number of Days to Update: 36

Source: California Regional Quality Control Board, Colorado River Basin Region
Telephone: 760-346-7491
Last EDR Contact: 08/01/2011
Next Scheduled EDR Contact: 11/14/2011
Data Release Frequency: No Update Planned

SLIC REG 8: Spills, Leaks, Investigation & Cleanup Cost Recovery Listing

The SLIC (Spills, Leaks, Investigations and Cleanup) program is designed to protect and restore water quality from spills, leaks, and similar discharges.

Date of Government Version: 04/03/2008
Date Data Arrived at EDR: 04/03/2008
Date Made Active in Reports: 04/14/2008
Number of Days to Update: 11

Source: California Region Water Quality Control Board Santa Ana Region (8)
Telephone: 951-782-3298
Last EDR Contact: 09/12/2011
Next Scheduled EDR Contact: 12/26/2011
Data Release Frequency: Semi-Annually

SLIC REG 9: Spills, Leaks, Investigation & Cleanup Cost Recovery Listing

The SLIC (Spills, Leaks, Investigations and Cleanup) program is designed to protect and restore water quality from spills, leaks, and similar discharges.

GOVERNMENT RECORDS SEARCHED / DATA CURRENCY TRACKING

Date of Government Version: 09/10/2007
Date Data Arrived at EDR: 09/11/2007
Date Made Active in Reports: 09/28/2007
Number of Days to Update: 17

Source: California Regional Water Quality Control Board San Diego Region (9)
Telephone: 858-467-2980
Last EDR Contact: 08/08/2011
Next Scheduled EDR Contact: 11/21/2011
Data Release Frequency: Annually

INDIAN LUST R1: Leaking Underground Storage Tanks on Indian Land
A listing of leaking underground storage tank locations on Indian Land.

Date of Government Version: 02/01/2013
Date Data Arrived at EDR: 05/01/2013
Date Made Active in Reports: 11/01/2013
Number of Days to Update: 184

Source: EPA Region 1
Telephone: 617-918-1313
Last EDR Contact: 10/31/2014
Next Scheduled EDR Contact: 02/09/2015
Data Release Frequency: Varies

INDIAN LUST R4: Leaking Underground Storage Tanks on Indian Land
LUSTs on Indian land in Florida, Mississippi and North Carolina.

Date of Government Version: 07/30/2014
Date Data Arrived at EDR: 08/12/2014
Date Made Active in Reports: 08/22/2014
Number of Days to Update: 10

Source: EPA Region 4
Telephone: 404-562-8677
Last EDR Contact: 10/27/2014
Next Scheduled EDR Contact: 02/09/2015
Data Release Frequency: Semi-Annually

INDIAN LUST R6: Leaking Underground Storage Tanks on Indian Land
LUSTs on Indian land in New Mexico and Oklahoma.

Date of Government Version: 10/06/2014
Date Data Arrived at EDR: 10/29/2014
Date Made Active in Reports: 11/17/2014
Number of Days to Update: 19

Source: EPA Region 6
Telephone: 214-665-6597
Last EDR Contact: 10/27/2014
Next Scheduled EDR Contact: 02/09/2015
Data Release Frequency: Varies

INDIAN LUST R10: Leaking Underground Storage Tanks on Indian Land
LUSTs on Indian land in Alaska, Idaho, Oregon and Washington.

Date of Government Version: 05/20/2014
Date Data Arrived at EDR: 06/10/2014
Date Made Active in Reports: 08/22/2014
Number of Days to Update: 73

Source: EPA Region 10
Telephone: 206-553-2857
Last EDR Contact: 10/27/2014
Next Scheduled EDR Contact: 02/09/2015
Data Release Frequency: Quarterly

INDIAN LUST R5: Leaking Underground Storage Tanks on Indian Land
Leaking underground storage tanks located on Indian Land in Michigan, Minnesota and Wisconsin.

Date of Government Version: 11/03/2014
Date Data Arrived at EDR: 11/05/2014
Date Made Active in Reports: 11/17/2014
Number of Days to Update: 12

Source: EPA, Region 5
Telephone: 312-886-7439
Last EDR Contact: 10/27/2014
Next Scheduled EDR Contact: 02/09/2015
Data Release Frequency: Varies

INDIAN LUST R9: Leaking Underground Storage Tanks on Indian Land
LUSTs on Indian land in Arizona, California, New Mexico and Nevada

Date of Government Version: 03/01/2013
Date Data Arrived at EDR: 03/01/2013
Date Made Active in Reports: 04/12/2013
Number of Days to Update: 42

Source: Environmental Protection Agency
Telephone: 415-972-3372
Last EDR Contact: 12/09/2014
Next Scheduled EDR Contact: 02/09/2015
Data Release Frequency: Quarterly

GOVERNMENT RECORDS SEARCHED / DATA CURRENCY TRACKING

INDIAN LUST R8: Leaking Underground Storage Tanks on Indian Land

LUSTs on Indian land in Colorado, Montana, North Dakota, South Dakota, Utah and Wyoming.

Date of Government Version: 11/04/2014	Source: EPA Region 8
Date Data Arrived at EDR: 11/07/2014	Telephone: 303-312-6271
Date Made Active in Reports: 11/17/2014	Last EDR Contact: 10/27/2014
Number of Days to Update: 10	Next Scheduled EDR Contact: 02/09/2015
	Data Release Frequency: Quarterly

INDIAN LUST R7: Leaking Underground Storage Tanks on Indian Land

LUSTs on Indian land in Iowa, Kansas, and Nebraska

Date of Government Version: 05/22/2014	Source: EPA Region 7
Date Data Arrived at EDR: 08/22/2014	Telephone: 913-551-7003
Date Made Active in Reports: 09/18/2014	Last EDR Contact: 10/27/2014
Number of Days to Update: 27	Next Scheduled EDR Contact: 02/09/2015
	Data Release Frequency: Varies

State and tribal registered storage tank lists

UST: Active UST Facilities

Active UST facilities gathered from the local regulatory agencies

Date of Government Version: 09/17/2014	Source: SWRCB
Date Data Arrived at EDR: 09/17/2014	Telephone: 916-341-5851
Date Made Active in Reports: 10/24/2014	Last EDR Contact: 01/21/2015
Number of Days to Update: 37	Next Scheduled EDR Contact: 03/30/2015
	Data Release Frequency: Semi-Annually

AST: Aboveground Petroleum Storage Tank Facilities

A listing of aboveground storage tank petroleum storage tank locations.

Date of Government Version: 08/01/2009	Source: California Environmental Protection Agency
Date Data Arrived at EDR: 09/10/2009	Telephone: 916-327-5092
Date Made Active in Reports: 10/01/2009	Last EDR Contact: 12/23/2014
Number of Days to Update: 21	Next Scheduled EDR Contact: 04/13/2015
	Data Release Frequency: Quarterly

INDIAN UST R6: Underground Storage Tanks on Indian Land

The Indian Underground Storage Tank (UST) database provides information about underground storage tanks on Indian land in EPA Region 6 (Louisiana, Arkansas, Oklahoma, New Mexico, Texas and 65 Tribes).

Date of Government Version: 10/06/2014	Source: EPA Region 6
Date Data Arrived at EDR: 10/29/2014	Telephone: 214-665-7591
Date Made Active in Reports: 11/06/2014	Last EDR Contact: 10/27/2014
Number of Days to Update: 8	Next Scheduled EDR Contact: 02/09/2015
	Data Release Frequency: Semi-Annually

INDIAN UST R5: Underground Storage Tanks on Indian Land

The Indian Underground Storage Tank (UST) database provides information about underground storage tanks on Indian land in EPA Region 5 (Michigan, Minnesota and Wisconsin and Tribal Nations).

Date of Government Version: 11/03/2014	Source: EPA Region 5
Date Data Arrived at EDR: 11/05/2014	Telephone: 312-886-6136
Date Made Active in Reports: 11/17/2014	Last EDR Contact: 10/27/2014
Number of Days to Update: 12	Next Scheduled EDR Contact: 02/09/2015
	Data Release Frequency: Varies

INDIAN UST R4: Underground Storage Tanks on Indian Land

The Indian Underground Storage Tank (UST) database provides information about underground storage tanks on Indian land in EPA Region 4 (Alabama, Florida, Georgia, Kentucky, Mississippi, North Carolina, South Carolina, Tennessee and Tribal Nations)

GOVERNMENT RECORDS SEARCHED / DATA CURRENCY TRACKING

Date of Government Version: 07/30/2014
Date Data Arrived at EDR: 08/12/2014
Date Made Active in Reports: 08/22/2014
Number of Days to Update: 10

Source: EPA Region 4
Telephone: 404-562-9424
Last EDR Contact: 10/27/2014
Next Scheduled EDR Contact: 02/09/2015
Data Release Frequency: Semi-Annually

INDIAN UST R1: Underground Storage Tanks on Indian Land

The Indian Underground Storage Tank (UST) database provides information about underground storage tanks on Indian land in EPA Region 1 (Connecticut, Maine, Massachusetts, New Hampshire, Rhode Island, Vermont and ten Tribal Nations).

Date of Government Version: 02/01/2013
Date Data Arrived at EDR: 05/01/2013
Date Made Active in Reports: 01/27/2014
Number of Days to Update: 271

Source: EPA, Region 1
Telephone: 617-918-1313
Last EDR Contact: 10/31/2014
Next Scheduled EDR Contact: 02/09/2015
Data Release Frequency: Varies

INDIAN UST R8: Underground Storage Tanks on Indian Land

The Indian Underground Storage Tank (UST) database provides information about underground storage tanks on Indian land in EPA Region 8 (Colorado, Montana, North Dakota, South Dakota, Utah, Wyoming and 27 Tribal Nations).

Date of Government Version: 11/04/2014
Date Data Arrived at EDR: 11/07/2014
Date Made Active in Reports: 11/17/2014
Number of Days to Update: 10

Source: EPA Region 8
Telephone: 303-312-6137
Last EDR Contact: 10/27/2014
Next Scheduled EDR Contact: 02/09/2015
Data Release Frequency: Quarterly

INDIAN UST R7: Underground Storage Tanks on Indian Land

The Indian Underground Storage Tank (UST) database provides information about underground storage tanks on Indian land in EPA Region 7 (Iowa, Kansas, Missouri, Nebraska, and 9 Tribal Nations).

Date of Government Version: 08/20/2014
Date Data Arrived at EDR: 08/22/2014
Date Made Active in Reports: 09/18/2014
Number of Days to Update: 27

Source: EPA Region 7
Telephone: 913-551-7003
Last EDR Contact: 10/27/2014
Next Scheduled EDR Contact: 02/09/2015
Data Release Frequency: Varies

INDIAN UST R9: Underground Storage Tanks on Indian Land

The Indian Underground Storage Tank (UST) database provides information about underground storage tanks on Indian land in EPA Region 9 (Arizona, California, Hawaii, Nevada, the Pacific Islands, and Tribal Nations).

Date of Government Version: 08/14/2014
Date Data Arrived at EDR: 08/15/2014
Date Made Active in Reports: 08/22/2014
Number of Days to Update: 7

Source: EPA Region 9
Telephone: 415-972-3368
Last EDR Contact: 10/27/2014
Next Scheduled EDR Contact: 02/09/2015
Data Release Frequency: Quarterly

INDIAN UST R10: Underground Storage Tanks on Indian Land

The Indian Underground Storage Tank (UST) database provides information about underground storage tanks on Indian land in EPA Region 10 (Alaska, Idaho, Oregon, Washington, and Tribal Nations).

Date of Government Version: 05/20/2014
Date Data Arrived at EDR: 06/10/2014
Date Made Active in Reports: 08/15/2014
Number of Days to Update: 66

Source: EPA Region 10
Telephone: 206-553-2857
Last EDR Contact: 10/27/2014
Next Scheduled EDR Contact: 02/09/2015
Data Release Frequency: Quarterly

FEMA UST: Underground Storage Tank Listing

A listing of all FEMA owned underground storage tanks.

GOVERNMENT RECORDS SEARCHED / DATA CURRENCY TRACKING

Date of Government Version: 01/01/2010
Date Data Arrived at EDR: 02/16/2010
Date Made Active in Reports: 04/12/2010
Number of Days to Update: 55

Source: FEMA
Telephone: 202-646-5797
Last EDR Contact: 01/12/2015
Next Scheduled EDR Contact: 04/27/2015
Data Release Frequency: Varies

State and tribal voluntary cleanup sites

VCP: Voluntary Cleanup Program Properties

Contains low threat level properties with either confirmed or unconfirmed releases and the project proponents have request that DTSC oversee investigation and/or cleanup activities and have agreed to provide coverage for DTSC's costs.

Date of Government Version: 11/03/2014
Date Data Arrived at EDR: 11/04/2014
Date Made Active in Reports: 12/12/2014
Number of Days to Update: 38

Source: Department of Toxic Substances Control
Telephone: 916-323-3400
Last EDR Contact: 11/04/2014
Next Scheduled EDR Contact: 02/16/2015
Data Release Frequency: Quarterly

INDIAN VCP R1: Voluntary Cleanup Priority Listing

A listing of voluntary cleanup priority sites located on Indian Land located in Region 1.

Date of Government Version: 09/29/2014
Date Data Arrived at EDR: 10/01/2014
Date Made Active in Reports: 11/06/2014
Number of Days to Update: 36

Source: EPA, Region 1
Telephone: 617-918-1102
Last EDR Contact: 12/31/2014
Next Scheduled EDR Contact: 04/13/2015
Data Release Frequency: Varies

INDIAN VCP R7: Voluntary Cleanup Priority Listing

A listing of voluntary cleanup priority sites located on Indian Land located in Region 7.

Date of Government Version: 03/20/2008
Date Data Arrived at EDR: 04/22/2008
Date Made Active in Reports: 05/19/2008
Number of Days to Update: 27

Source: EPA, Region 7
Telephone: 913-551-7365
Last EDR Contact: 04/20/2009
Next Scheduled EDR Contact: 07/20/2009
Data Release Frequency: Varies

ADDITIONAL ENVIRONMENTAL RECORDS

Local Brownfield lists

US BROWNFIELDS: A Listing of Brownfields Sites

Brownfields are real property, the expansion, redevelopment, or reuse of which may be complicated by the presence or potential presence of a hazardous substance, pollutant, or contaminant. Cleaning up and reinvesting in these properties takes development pressures off of undeveloped, open land, and both improves and protects the environment. Assessment, Cleanup and Redevelopment Exchange System (ACRES) stores information reported by EPA Brownfields grant recipients on brownfields properties assessed or cleaned up with grant funding as well as information on Targeted Brownfields Assessments performed by EPA Regions. A listing of ACRES Brownfield sites is obtained from Cleanups in My Community. Cleanups in My Community provides information on Brownfields properties for which information is reported back to EPA, as well as areas served by Brownfields grant programs.

Date of Government Version: 09/22/2014
Date Data Arrived at EDR: 09/23/2014
Date Made Active in Reports: 10/20/2014
Number of Days to Update: 27

Source: Environmental Protection Agency
Telephone: 202-566-2777
Last EDR Contact: 12/22/2014
Next Scheduled EDR Contact: 04/06/2015
Data Release Frequency: Semi-Annually

Local Lists of Landfill / Solid Waste Disposal Sites

GOVERNMENT RECORDS SEARCHED / DATA CURRENCY TRACKING

ODI: Open Dump Inventory

An open dump is defined as a disposal facility that does not comply with one or more of the Part 257 or Part 258 Subtitle D Criteria.

Date of Government Version: 06/30/1985
Date Data Arrived at EDR: 08/09/2004
Date Made Active in Reports: 09/17/2004
Number of Days to Update: 39

Source: Environmental Protection Agency
Telephone: 800-424-9346
Last EDR Contact: 06/09/2004
Next Scheduled EDR Contact: N/A
Data Release Frequency: No Update Planned

DEBRIS REGION 9: Torres Martinez Reservation Illegal Dump Site Locations

A listing of illegal dump sites location on the Torres Martinez Indian Reservation located in eastern Riverside County and northern Imperial County, California.

Date of Government Version: 01/12/2009
Date Data Arrived at EDR: 05/07/2009
Date Made Active in Reports: 09/21/2009
Number of Days to Update: 137

Source: EPA, Region 9
Telephone: 415-947-4219
Last EDR Contact: 10/24/2014
Next Scheduled EDR Contact: 02/09/2015
Data Release Frequency: No Update Planned

SWRCY: Recycler Database

A listing of recycling facilities in California.

Date of Government Version: 09/16/2014
Date Data Arrived at EDR: 09/17/2014
Date Made Active in Reports: 10/23/2014
Number of Days to Update: 36

Source: Department of Conservation
Telephone: 916-323-3836
Last EDR Contact: 12/15/2014
Next Scheduled EDR Contact: 03/30/2015
Data Release Frequency: Quarterly

HAULERS: Registered Waste Tire Haulers Listing

A listing of registered waste tire haulers.

Date of Government Version: 09/08/2014
Date Data Arrived at EDR: 09/09/2014
Date Made Active in Reports: 10/22/2014
Number of Days to Update: 43

Source: Integrated Waste Management Board
Telephone: 916-341-6422
Last EDR Contact: 11/12/2014
Next Scheduled EDR Contact: 03/02/2015
Data Release Frequency: Varies

INDIAN ODI: Report on the Status of Open Dumps on Indian Lands

Location of open dumps on Indian land.

Date of Government Version: 12/31/1998
Date Data Arrived at EDR: 12/03/2007
Date Made Active in Reports: 01/24/2008
Number of Days to Update: 52

Source: Environmental Protection Agency
Telephone: 703-308-8245
Last EDR Contact: 10/29/2014
Next Scheduled EDR Contact: 02/16/2015
Data Release Frequency: Varies

WMUDS/SWAT: Waste Management Unit Database

Waste Management Unit Database System. WMUDS is used by the State Water Resources Control Board staff and the Regional Water Quality Control Boards for program tracking and inventory of waste management units. WMUDS is composed of the following databases: Facility Information, Scheduled Inspections Information, Waste Management Unit Information, SWAT Program Information, SWAT Report Summary Information, SWAT Report Summary Data, Chapter 15 (formerly Subchapter 15) Information, Chapter 15 Monitoring Parameters, TPCA Program Information, RCRA Program Information, Closure Information, and Interested Parties Information.

Date of Government Version: 04/01/2000
Date Data Arrived at EDR: 04/10/2000
Date Made Active in Reports: 05/10/2000
Number of Days to Update: 30

Source: State Water Resources Control Board
Telephone: 916-227-4448
Last EDR Contact: 11/05/2014
Next Scheduled EDR Contact: 02/23/2015
Data Release Frequency: No Update Planned

GOVERNMENT RECORDS SEARCHED / DATA CURRENCY TRACKING

Local Lists of Hazardous waste / Contaminated Sites

US CDL: Clandestine Drug Labs

A listing of clandestine drug lab locations. The U.S. Department of Justice ("the Department") provides this web site as a public service. It contains addresses of some locations where law enforcement agencies reported they found chemicals or other items that indicated the presence of either clandestine drug laboratories or dumpsites. In most cases, the source of the entries is not the Department, and the Department has not verified the entry and does not guarantee its accuracy. Members of the public must verify the accuracy of all entries by, for example, contacting local law enforcement and local health departments.

Date of Government Version: 07/25/2014	Source: Drug Enforcement Administration
Date Data Arrived at EDR: 09/09/2014	Telephone: 202-307-1000
Date Made Active in Reports: 10/20/2014	Last EDR Contact: 11/25/2014
Number of Days to Update: 41	Next Scheduled EDR Contact: 03/16/2015
	Data Release Frequency: Quarterly

HIST CAL-SITES: Calsites Database

The Calsites database contains potential or confirmed hazardous substance release properties. In 1996, California EPA reevaluated and significantly reduced the number of sites in the Calsites database. No longer updated by the state agency. It has been replaced by ENVIROSTOR.

Date of Government Version: 08/08/2005	Source: Department of Toxic Substance Control
Date Data Arrived at EDR: 08/03/2006	Telephone: 916-323-3400
Date Made Active in Reports: 08/24/2006	Last EDR Contact: 02/23/2009
Number of Days to Update: 21	Next Scheduled EDR Contact: 05/25/2009
	Data Release Frequency: No Update Planned

SCH: School Property Evaluation Program

This category contains proposed and existing school sites that are being evaluated by DTSC for possible hazardous materials contamination. In some cases, these properties may be listed in the CalSites category depending on the level of threat to public health and safety or the environment they pose.

Date of Government Version: 11/03/2014	Source: Department of Toxic Substances Control
Date Data Arrived at EDR: 11/04/2014	Telephone: 916-323-3400
Date Made Active in Reports: 12/12/2014	Last EDR Contact: 11/04/2014
Number of Days to Update: 38	Next Scheduled EDR Contact: 02/16/2015
	Data Release Frequency: Quarterly

TOXIC PITS: Toxic Pits Cleanup Act Sites

Toxic PITS Cleanup Act Sites. TOXIC PITS identifies sites suspected of containing hazardous substances where cleanup has not yet been completed.

Date of Government Version: 07/01/1995	Source: State Water Resources Control Board
Date Data Arrived at EDR: 08/30/1995	Telephone: 916-227-4364
Date Made Active in Reports: 09/26/1995	Last EDR Contact: 01/26/2009
Number of Days to Update: 27	Next Scheduled EDR Contact: 04/27/2009
	Data Release Frequency: No Update Planned

CDL: Clandestine Drug Labs

A listing of drug lab locations. Listing of a location in this database does not indicate that any illegal drug lab materials were or were not present there, and does not constitute a determination that the location either requires or does not require additional cleanup work.

Date of Government Version: 06/30/2014	Source: Department of Toxic Substances Control
Date Data Arrived at EDR: 09/02/2014	Telephone: 916-255-6504
Date Made Active in Reports: 09/24/2014	Last EDR Contact: 01/12/2015
Number of Days to Update: 22	Next Scheduled EDR Contact: 04/27/2015
	Data Release Frequency: Varies

GOVERNMENT RECORDS SEARCHED / DATA CURRENCY TRACKING

US HIST CDL: National Clandestine Laboratory Register

A listing of clandestine drug lab locations. The U.S. Department of Justice ("the Department") provides this web site as a public service. It contains addresses of some locations where law enforcement agencies reported they found chemicals or other items that indicated the presence of either clandestine drug laboratories or dumpsites. In most cases, the source of the entries is not the Department, and the Department has not verified the entry and does not guarantee its accuracy. Members of the public must verify the accuracy of all entries by, for example, contacting local law enforcement and local health departments.

Date of Government Version: 07/25/2014
Date Data Arrived at EDR: 09/09/2014
Date Made Active in Reports: 10/20/2014
Number of Days to Update: 41

Source: Drug Enforcement Administration
Telephone: 202-307-1000
Last EDR Contact: 11/25/2014
Next Scheduled EDR Contact: 03/16/2015
Data Release Frequency: No Update Planned

Local Lists of Registered Storage Tanks

CA FID UST: Facility Inventory Database

The Facility Inventory Database (FID) contains a historical listing of active and inactive underground storage tank locations from the State Water Resource Control Board. Refer to local/county source for current data.

Date of Government Version: 10/31/1994
Date Data Arrived at EDR: 09/05/1995
Date Made Active in Reports: 09/29/1995
Number of Days to Update: 24

Source: California Environmental Protection Agency
Telephone: 916-341-5851
Last EDR Contact: 12/28/1998
Next Scheduled EDR Contact: N/A
Data Release Frequency: No Update Planned

UST MENDOCINO: Mendocino County UST Database

A listing of underground storage tank locations in Mendocino County.

Date of Government Version: 09/23/2009
Date Data Arrived at EDR: 09/23/2009
Date Made Active in Reports: 10/01/2009
Number of Days to Update: 8

Source: Department of Public Health
Telephone: 707-463-4466
Last EDR Contact: 12/24/2014
Next Scheduled EDR Contact: 03/16/2015
Data Release Frequency: Annually

HIST UST: Hazardous Substance Storage Container Database

The Hazardous Substance Storage Container Database is a historical listing of UST sites. Refer to local/county source for current data.

Date of Government Version: 10/15/1990
Date Data Arrived at EDR: 01/25/1991
Date Made Active in Reports: 02/12/1991
Number of Days to Update: 18

Source: State Water Resources Control Board
Telephone: 916-341-5851
Last EDR Contact: 07/26/2001
Next Scheduled EDR Contact: N/A
Data Release Frequency: No Update Planned

SWEEPS UST: SWEEPS UST Listing

Statewide Environmental Evaluation and Planning System. This underground storage tank listing was updated and maintained by a company contacted by the SWRCB in the early 1990's. The listing is no longer updated or maintained. The local agency is the contact for more information on a site on the SWEEPS list.

Date of Government Version: 06/01/1994
Date Data Arrived at EDR: 07/07/2005
Date Made Active in Reports: 08/11/2005
Number of Days to Update: 35

Source: State Water Resources Control Board
Telephone: N/A
Last EDR Contact: 06/03/2005
Next Scheduled EDR Contact: N/A
Data Release Frequency: No Update Planned

Local Land Records

LIENS 2: CERCLA Lien Information

A Federal CERCLA ('Superfund') lien can exist by operation of law at any site or property at which EPA has spent Superfund monies. These monies are spent to investigate and address releases and threatened releases of contamination. CERCLIS provides information as to the identity of these sites and properties.

GOVERNMENT RECORDS SEARCHED / DATA CURRENCY TRACKING

Date of Government Version: 02/18/2014
Date Data Arrived at EDR: 03/18/2014
Date Made Active in Reports: 04/24/2014
Number of Days to Update: 37

Source: Environmental Protection Agency
Telephone: 202-564-6023
Last EDR Contact: 10/27/2014
Next Scheduled EDR Contact: 02/09/2015
Data Release Frequency: Varies

LIENS: Environmental Liens Listing

A listing of property locations with environmental liens for California where DTSC is a lien holder.

Date of Government Version: 10/02/2014
Date Data Arrived at EDR: 10/03/2014
Date Made Active in Reports: 11/20/2014
Number of Days to Update: 48

Source: Department of Toxic Substances Control
Telephone: 916-323-3400
Last EDR Contact: 12/05/2014
Next Scheduled EDR Contact: 03/23/2015
Data Release Frequency: Varies

DEED: Deed Restriction Listing

Site Mitigation and Brownfields Reuse Program Facility Sites with Deed Restrictions & Hazardous Waste Management Program Facility Sites with Deed / Land Use Restriction. The DTSC Site Mitigation and Brownfields Reuse Program (SMBRP) list includes sites cleaned up under the program's oversight and generally does not include current or former hazardous waste facilities that required a hazardous waste facility permit. The list represents deed restrictions that are active. Some sites have multiple deed restrictions. The DTSC Hazardous Waste Management Program (HWMP) has developed a list of current or former hazardous waste facilities that have a recorded land use restriction at the local county recorder's office. The land use restrictions on this list were required by the DTSC HWMP as a result of the presence of hazardous substances that remain on site after the facility (or part of the facility) has been closed or cleaned up. The types of land use restriction include deed notice, deed restriction, or a land use restriction that binds current and future owners.

Date of Government Version: 09/08/2014
Date Data Arrived at EDR: 09/10/2014
Date Made Active in Reports: 10/22/2014
Number of Days to Update: 42

Source: DTSC and SWRCB
Telephone: 916-323-3400
Last EDR Contact: 12/09/2014
Next Scheduled EDR Contact: 03/23/2015
Data Release Frequency: Semi-Annually

Records of Emergency Release Reports

HMIRS: Hazardous Materials Information Reporting System

Hazardous Materials Incident Report System. HMIRS contains hazardous material spill incidents reported to DOT.

Date of Government Version: 09/30/2014
Date Data Arrived at EDR: 10/01/2014
Date Made Active in Reports: 11/06/2014
Number of Days to Update: 36

Source: U.S. Department of Transportation
Telephone: 202-366-4555
Last EDR Contact: 12/30/2014
Next Scheduled EDR Contact: 04/13/2015
Data Release Frequency: Annually

CHMIRS: California Hazardous Material Incident Report System

California Hazardous Material Incident Reporting System. CHMIRS contains information on reported hazardous material incidents (accidental releases or spills).

Date of Government Version: 10/27/2014
Date Data Arrived at EDR: 10/29/2014
Date Made Active in Reports: 12/10/2014
Number of Days to Update: 42

Source: Office of Emergency Services
Telephone: 916-845-8400
Last EDR Contact: 10/29/2014
Next Scheduled EDR Contact: 02/09/2015
Data Release Frequency: Varies

LDS: Land Disposal Sites Listing

The Land Disposal program regulates of waste discharge to land for treatment, storage and disposal in waste management units.

Date of Government Version: 12/12/2014
Date Data Arrived at EDR: 12/15/2014
Date Made Active in Reports: 01/05/2015
Number of Days to Update: 21

Source: State Water Quality Control Board
Telephone: 866-480-1028
Last EDR Contact: 01/21/2015
Next Scheduled EDR Contact: 03/30/2015
Data Release Frequency: Quarterly

GOVERNMENT RECORDS SEARCHED / DATA CURRENCY TRACKING

MCS: Military Cleanup Sites Listing

The State Water Resources Control Board and nine Regional Water Quality Control Boards partner with the Department of Defense (DoD) through the Defense and State Memorandum of Agreement (DSMOA) to oversee the investigation and remediation of water quality issues at military facilities.

Date of Government Version: 12/12/2014

Date Data Arrived at EDR: 12/15/2014

Date Made Active in Reports: 01/05/2015

Number of Days to Update: 21

Source: State Water Resources Control Board

Telephone: 866-480-1028

Last EDR Contact: 01/21/2015

Next Scheduled EDR Contact: 03/30/2015

Data Release Frequency: Quarterly

SPILLS 90: SPILLS90 data from FirstSearch

Spills 90 includes those spill and release records available exclusively from FirstSearch databases. Typically, they may include chemical, oil and/or hazardous substance spills recorded after 1990. Duplicate records that are already included in EDR incident and release records are not included in Spills 90.

Date of Government Version: 06/06/2012

Date Data Arrived at EDR: 01/03/2013

Date Made Active in Reports: 02/22/2013

Number of Days to Update: 50

Source: FirstSearch

Telephone: N/A

Last EDR Contact: 01/03/2013

Next Scheduled EDR Contact: N/A

Data Release Frequency: No Update Planned

Other Ascertainable Records

RCRA NonGen / NLR: RCRA - Non Generators

RCRAInfo is EPA's comprehensive information system, providing access to data supporting the Resource Conservation and Recovery Act (RCRA) of 1976 and the Hazardous and Solid Waste Amendments (HSWA) of 1984. The database includes selective information on sites which generate, transport, store, treat and/or dispose of hazardous waste as defined by the Resource Conservation and Recovery Act (RCRA). Non-Generators do not presently generate hazardous waste.

Date of Government Version: 06/10/2014

Date Data Arrived at EDR: 07/02/2014

Date Made Active in Reports: 09/18/2014

Number of Days to Update: 78

Source: Environmental Protection Agency

Telephone: (415) 495-8895

Last EDR Contact: 12/29/2014

Next Scheduled EDR Contact: 04/13/2015

Data Release Frequency: Varies

DOT OPS: Incident and Accident Data

Department of Transportation, Office of Pipeline Safety Incident and Accident data.

Date of Government Version: 07/31/2012

Date Data Arrived at EDR: 08/07/2012

Date Made Active in Reports: 09/18/2012

Number of Days to Update: 42

Source: Department of Transportation, Office of Pipeline Safety

Telephone: 202-366-4595

Last EDR Contact: 11/04/2014

Next Scheduled EDR Contact: 02/16/2015

Data Release Frequency: Varies

DOD: Department of Defense Sites

This data set consists of federally owned or administered lands, administered by the Department of Defense, that have any area equal to or greater than 640 acres of the United States, Puerto Rico, and the U.S. Virgin Islands.

Date of Government Version: 12/31/2005

Date Data Arrived at EDR: 11/10/2006

Date Made Active in Reports: 01/11/2007

Number of Days to Update: 62

Source: USGS

Telephone: 888-275-8747

Last EDR Contact: 01/15/2015

Next Scheduled EDR Contact: 04/27/2015

Data Release Frequency: Semi-Annually

FUDS: Formerly Used Defense Sites

The listing includes locations of Formerly Used Defense Sites properties where the US Army Corps of Engineers is actively working or will take necessary cleanup actions.

GOVERNMENT RECORDS SEARCHED / DATA CURRENCY TRACKING

Date of Government Version: 06/06/2014
Date Data Arrived at EDR: 09/10/2014
Date Made Active in Reports: 09/18/2014
Number of Days to Update: 8

Source: U.S. Army Corps of Engineers
Telephone: 202-528-4285
Last EDR Contact: 12/12/2014
Next Scheduled EDR Contact: 03/23/2015
Data Release Frequency: Varies

CONSENT: Superfund (CERCLA) Consent Decrees

Major legal settlements that establish responsibility and standards for cleanup at NPL (Superfund) sites. Released periodically by United States District Courts after settlement by parties to litigation matters.

Date of Government Version: 12/31/2013
Date Data Arrived at EDR: 01/24/2014
Date Made Active in Reports: 02/24/2014
Number of Days to Update: 31

Source: Department of Justice, Consent Decree Library
Telephone: Varies
Last EDR Contact: 12/24/2014
Next Scheduled EDR Contact: 04/13/2015
Data Release Frequency: Varies

ROD: Records Of Decision

Record of Decision. ROD documents mandate a permanent remedy at an NPL (Superfund) site containing technical and health information to aid in the cleanup.

Date of Government Version: 11/25/2013
Date Data Arrived at EDR: 12/12/2013
Date Made Active in Reports: 02/24/2014
Number of Days to Update: 74

Source: EPA
Telephone: 703-416-0223
Last EDR Contact: 12/12/2014
Next Scheduled EDR Contact: 03/23/2015
Data Release Frequency: Annually

UMTRA: Uranium Mill Tailings Sites

Uranium ore was mined by private companies for federal government use in national defense programs. When the mills shut down, large piles of the sand-like material (mill tailings) remain after uranium has been extracted from the ore. Levels of human exposure to radioactive materials from the piles are low; however, in some cases tailings were used as construction materials before the potential health hazards of the tailings were recognized.

Date of Government Version: 09/14/2010
Date Data Arrived at EDR: 10/07/2011
Date Made Active in Reports: 03/01/2012
Number of Days to Update: 146

Source: Department of Energy
Telephone: 505-845-0011
Last EDR Contact: 11/26/2014
Next Scheduled EDR Contact: 03/09/2015
Data Release Frequency: Varies

US MINES: Mines Master Index File

Contains all mine identification numbers issued for mines active or opened since 1971. The data also includes violation information.

Date of Government Version: 08/05/2014
Date Data Arrived at EDR: 09/04/2014
Date Made Active in Reports: 11/17/2014
Number of Days to Update: 74

Source: Department of Labor, Mine Safety and Health Administration
Telephone: 303-231-5959
Last EDR Contact: 12/30/2014
Next Scheduled EDR Contact: 03/16/2015
Data Release Frequency: Semi-Annually

TRIS: Toxic Chemical Release Inventory System

Toxic Release Inventory System. TRIS identifies facilities which release toxic chemicals to the air, water and land in reportable quantities under SARA Title III Section 313.

Date of Government Version: 12/31/2011
Date Data Arrived at EDR: 07/31/2013
Date Made Active in Reports: 09/13/2013
Number of Days to Update: 44

Source: EPA
Telephone: 202-566-0250
Last EDR Contact: 11/26/2014
Next Scheduled EDR Contact: 03/09/2015
Data Release Frequency: Annually

TSCA: Toxic Substances Control Act

Toxic Substances Control Act. TSCA identifies manufacturers and importers of chemical substances included on the TSCA Chemical Substance Inventory list. It includes data on the production volume of these substances by plant site.

GOVERNMENT RECORDS SEARCHED / DATA CURRENCY TRACKING

Date of Government Version: 12/31/2006
Date Data Arrived at EDR: 09/29/2010
Date Made Active in Reports: 12/02/2010
Number of Days to Update: 64

Source: EPA
Telephone: 202-260-5521
Last EDR Contact: 12/22/2014
Next Scheduled EDR Contact: 04/06/2015
Data Release Frequency: Every 4 Years

FTTS: FIFRA/ TSCA Tracking System - FIFRA (Federal Insecticide, Fungicide, & Rodenticide Act)/TSCA (Toxic Substances Control Act)
FTTS tracks administrative cases and pesticide enforcement actions and compliance activities related to FIFRA, TSCA and EPCRA (Emergency Planning and Community Right-to-Know Act). To maintain currency, EDR contacts the Agency on a quarterly basis.

Date of Government Version: 04/09/2009
Date Data Arrived at EDR: 04/16/2009
Date Made Active in Reports: 05/11/2009
Number of Days to Update: 25

Source: EPA/Office of Prevention, Pesticides and Toxic Substances
Telephone: 202-566-1667
Last EDR Contact: 11/19/2014
Next Scheduled EDR Contact: 03/09/2015
Data Release Frequency: Quarterly

FTTS INSP: FIFRA/ TSCA Tracking System - FIFRA (Federal Insecticide, Fungicide, & Rodenticide Act)/TSCA (Toxic Substances Control Act)
A listing of FIFRA/TSCA Tracking System (FTTS) inspections and enforcements.

Date of Government Version: 04/09/2009
Date Data Arrived at EDR: 04/16/2009
Date Made Active in Reports: 05/11/2009
Number of Days to Update: 25

Source: EPA
Telephone: 202-566-1667
Last EDR Contact: 11/19/2014
Next Scheduled EDR Contact: 03/09/2015
Data Release Frequency: Quarterly

HIST FTTS: FIFRA/TSCA Tracking System Administrative Case Listing

A complete administrative case listing from the FIFRA/TSCA Tracking System (FTTS) for all ten EPA regions. The information was obtained from the National Compliance Database (NCDB). NCDB supports the implementation of FIFRA (Federal Insecticide, Fungicide, and Rodenticide Act) and TSCA (Toxic Substances Control Act). Some EPA regions are now closing out records. Because of that, and the fact that some EPA regions are not providing EPA Headquarters with updated records, it was decided to create a HIST FTTS database. It included records that may not be included in the newer FTTS database updates. This database is no longer updated.

Date of Government Version: 10/19/2006
Date Data Arrived at EDR: 03/01/2007
Date Made Active in Reports: 04/10/2007
Number of Days to Update: 40

Source: Environmental Protection Agency
Telephone: 202-564-2501
Last EDR Contact: 12/17/2007
Next Scheduled EDR Contact: 03/17/2008
Data Release Frequency: No Update Planned

HIST FTTS INSP: FIFRA/TSCA Tracking System Inspection & Enforcement Case Listing

A complete inspection and enforcement case listing from the FIFRA/TSCA Tracking System (FTTS) for all ten EPA regions. The information was obtained from the National Compliance Database (NCDB). NCDB supports the implementation of FIFRA (Federal Insecticide, Fungicide, and Rodenticide Act) and TSCA (Toxic Substances Control Act). Some EPA regions are now closing out records. Because of that, and the fact that some EPA regions are not providing EPA Headquarters with updated records, it was decided to create a HIST FTTS database. It included records that may not be included in the newer FTTS database updates. This database is no longer updated.

Date of Government Version: 10/19/2006
Date Data Arrived at EDR: 03/01/2007
Date Made Active in Reports: 04/10/2007
Number of Days to Update: 40

Source: Environmental Protection Agency
Telephone: 202-564-2501
Last EDR Contact: 12/17/2008
Next Scheduled EDR Contact: 03/17/2008
Data Release Frequency: No Update Planned

SSTS: Section 7 Tracking Systems

Section 7 of the Federal Insecticide, Fungicide and Rodenticide Act, as amended (92 Stat. 829) requires all registered pesticide-producing establishments to submit a report to the Environmental Protection Agency by March 1st each year. Each establishment must report the types and amounts of pesticides, active ingredients and devices being produced, and those having been produced and sold or distributed in the past year.

GOVERNMENT RECORDS SEARCHED / DATA CURRENCY TRACKING

Date of Government Version: 12/31/2009
Date Data Arrived at EDR: 12/10/2010
Date Made Active in Reports: 02/25/2011
Number of Days to Update: 77

Source: EPA
Telephone: 202-564-4203
Last EDR Contact: 10/27/2014
Next Scheduled EDR Contact: 02/09/2015
Data Release Frequency: Annually

ICIS: Integrated Compliance Information System

The Integrated Compliance Information System (ICIS) supports the information needs of the national enforcement and compliance program as well as the unique needs of the National Pollutant Discharge Elimination System (NPDES) program.

Date of Government Version: 07/31/2014
Date Data Arrived at EDR: 10/29/2014
Date Made Active in Reports: 11/06/2014
Number of Days to Update: 8

Source: Environmental Protection Agency
Telephone: 202-564-5088
Last EDR Contact: 01/09/2015
Next Scheduled EDR Contact: 04/27/2015
Data Release Frequency: Quarterly

PADS: PCB Activity Database System

PCB Activity Database. PADS Identifies generators, transporters, commercial storers and/or brokers and disposers of PCB's who are required to notify the EPA of such activities.

Date of Government Version: 07/01/2014
Date Data Arrived at EDR: 10/15/2014
Date Made Active in Reports: 11/17/2014
Number of Days to Update: 33

Source: EPA
Telephone: 202-566-0500
Last EDR Contact: 01/16/2015
Next Scheduled EDR Contact: 04/27/2015
Data Release Frequency: Annually

MLTS: Material Licensing Tracking System

MLTS is maintained by the Nuclear Regulatory Commission and contains a list of approximately 8,100 sites which possess or use radioactive materials and which are subject to NRC licensing requirements. To maintain currency, EDR contacts the Agency on a quarterly basis.

Date of Government Version: 07/22/2013
Date Data Arrived at EDR: 08/02/2013
Date Made Active in Reports: 11/01/2013
Number of Days to Update: 91

Source: Nuclear Regulatory Commission
Telephone: 301-415-7169
Last EDR Contact: 12/04/2014
Next Scheduled EDR Contact: 03/23/2015
Data Release Frequency: Quarterly

RADINFO: Radiation Information Database

The Radiation Information Database (RADINFO) contains information about facilities that are regulated by U.S. Environmental Protection Agency (EPA) regulations for radiation and radioactivity.

Date of Government Version: 10/07/2014
Date Data Arrived at EDR: 10/08/2014
Date Made Active in Reports: 10/20/2014
Number of Days to Update: 12

Source: Environmental Protection Agency
Telephone: 202-343-9775
Last EDR Contact: 01/08/2015
Next Scheduled EDR Contact: 04/20/2015
Data Release Frequency: Quarterly

FINDS: Facility Index System/Facility Registry System

Facility Index System. FINDS contains both facility information and 'pointers' to other sources that contain more detail. EDR includes the following FINDS databases in this report: PCS (Permit Compliance System), AIRS (Aerometric Information Retrieval System), DOCKET (Enforcement Docket used to manage and track information on civil judicial enforcement cases for all environmental statutes), FURS (Federal Underground Injection Control), C-DOCKET (Criminal Docket System used to track criminal enforcement actions for all environmental statutes), FFIS (Federal Facilities Information System), STATE (State Environmental Laws and Statutes), and PADS (PCB Activity Data System).

Date of Government Version: 08/16/2014
Date Data Arrived at EDR: 09/10/2014
Date Made Active in Reports: 10/20/2014
Number of Days to Update: 40

Source: EPA
Telephone: (415) 947-8000
Last EDR Contact: 12/09/2014
Next Scheduled EDR Contact: 03/23/2015
Data Release Frequency: Quarterly

GOVERNMENT RECORDS SEARCHED / DATA CURRENCY TRACKING

RAATS: RCRA Administrative Action Tracking System

RCRA Administration Action Tracking System. RAATS contains records based on enforcement actions issued under RCRA pertaining to major violators and includes administrative and civil actions brought by the EPA. For administration actions after September 30, 1995, data entry in the RAATS database was discontinued. EPA will retain a copy of the database for historical records. It was necessary to terminate RAATS because a decrease in agency resources made it impossible to continue to update the information contained in the database.

Date of Government Version: 04/17/1995	Source: EPA
Date Data Arrived at EDR: 07/03/1995	Telephone: 202-564-4104
Date Made Active in Reports: 08/07/1995	Last EDR Contact: 06/02/2008
Number of Days to Update: 35	Next Scheduled EDR Contact: 09/01/2008
	Data Release Frequency: No Update Planned

RMP: Risk Management Plans

When Congress passed the Clean Air Act Amendments of 1990, it required EPA to publish regulations and guidance for chemical accident prevention at facilities using extremely hazardous substances. The Risk Management Program Rule (RMP Rule) was written to implement Section 112(r) of these amendments. The rule, which built upon existing industry codes and standards, requires companies of all sizes that use certain flammable and toxic substances to develop a Risk Management Program, which includes a(n): Hazard assessment that details the potential effects of an accidental release, an accident history of the last five years, and an evaluation of worst-case and alternative accidental releases; Prevention program that includes safety precautions and maintenance, monitoring, and employee training measures; and Emergency response program that spells out emergency health care, employee training measures and procedures for informing the public and response agencies (e.g the fire department) should an accident occur.

Date of Government Version: 08/01/2014	Source: Environmental Protection Agency
Date Data Arrived at EDR: 08/12/2014	Telephone: 202-564-8600
Date Made Active in Reports: 11/06/2014	Last EDR Contact: 10/27/2014
Number of Days to Update: 86	Next Scheduled EDR Contact: 02/09/2015
	Data Release Frequency: Varies

BRS: Biennial Reporting System

The Biennial Reporting System is a national system administered by the EPA that collects data on the generation and management of hazardous waste. BRS captures detailed data from two groups: Large Quantity Generators (LQG) and Treatment, Storage, and Disposal Facilities.

Date of Government Version: 12/31/2011	Source: EPA/NTIS
Date Data Arrived at EDR: 02/26/2013	Telephone: 800-424-9346
Date Made Active in Reports: 04/19/2013	Last EDR Contact: 11/26/2014
Number of Days to Update: 52	Next Scheduled EDR Contact: 03/09/2015
	Data Release Frequency: Biennially

CA BOND EXP. PLAN: Bond Expenditure Plan

Department of Health Services developed a site-specific expenditure plan as the basis for an appropriation of Hazardous Substance Cleanup Bond Act funds. It is not updated.

Date of Government Version: 01/01/1989	Source: Department of Health Services
Date Data Arrived at EDR: 07/27/1994	Telephone: 916-255-2118
Date Made Active in Reports: 08/02/1994	Last EDR Contact: 05/31/1994
Number of Days to Update: 6	Next Scheduled EDR Contact: N/A
	Data Release Frequency: No Update Planned

UIC: UIC Listing

A listing of wells identified as underground injection wells, in the California Oil and Gas Wells database.

Date of Government Version: 07/14/2014	Source: Department of Conservation
Date Data Arrived at EDR: 09/17/2014	Telephone: 916-445-2408
Date Made Active in Reports: 10/23/2014	Last EDR Contact: 12/15/2014
Number of Days to Update: 36	Next Scheduled EDR Contact: 03/30/2015
	Data Release Frequency: Varies

GOVERNMENT RECORDS SEARCHED / DATA CURRENCY TRACKING

NPDES: NPDES Permits Listing

A listing of NPDES permits, including stormwater.

Date of Government Version: 11/17/2014	Source: State Water Resources Control Board
Date Data Arrived at EDR: 11/19/2014	Telephone: 916-445-9379
Date Made Active in Reports: 12/29/2014	Last EDR Contact: 11/19/2014
Number of Days to Update: 40	Next Scheduled EDR Contact: 03/02/2015
	Data Release Frequency: Quarterly

CORTESE: "Cortese" Hazardous Waste & Substances Sites List

The sites for the list are designated by the State Water Resource Control Board (LUST), the Integrated Waste Board (SWF/LS), and the Department of Toxic Substances Control (Cal-Sites).

Date of Government Version: 09/29/2014	Source: CAL EPA/Office of Emergency Information
Date Data Arrived at EDR: 09/30/2014	Telephone: 916-323-3400
Date Made Active in Reports: 11/19/2014	Last EDR Contact: 12/29/2014
Number of Days to Update: 50	Next Scheduled EDR Contact: 04/13/2015
	Data Release Frequency: Quarterly

HIST CORTESE: Hazardous Waste & Substance Site List

The sites for the list are designated by the State Water Resource Control Board [LUST], the Integrated Waste Board [SWF/LS], and the Department of Toxic Substances Control [CALSITES]. This listing is no longer updated by the state agency.

Date of Government Version: 04/01/2001	Source: Department of Toxic Substances Control
Date Data Arrived at EDR: 01/22/2009	Telephone: 916-323-3400
Date Made Active in Reports: 04/08/2009	Last EDR Contact: 01/22/2009
Number of Days to Update: 76	Next Scheduled EDR Contact: N/A
	Data Release Frequency: No Update Planned

NOTIFY 65: Proposition 65 Records

Listings of all Proposition 65 incidents reported to counties by the State Water Resources Control Board and the Regional Water Quality Control Board. This database is no longer updated by the reporting agency.

Date of Government Version: 10/21/1993	Source: State Water Resources Control Board
Date Data Arrived at EDR: 11/01/1993	Telephone: 916-445-3846
Date Made Active in Reports: 11/19/1993	Last EDR Contact: 12/18/2014
Number of Days to Update: 18	Next Scheduled EDR Contact: 04/06/2015
	Data Release Frequency: No Update Planned

DRYCLEANERS: Cleaner Facilities

A list of drycleaner related facilities that have EPA ID numbers. These are facilities with certain SIC codes: power laundries, family and commercial; garment pressing and cleaner's agents; linen supply; coin-operated laundries and cleaning; drycleaning plants, except rugs; carpet and upholster cleaning; industrial launderers; laundry and garment services.

Date of Government Version: 06/28/2014	Source: Department of Toxic Substance Control
Date Data Arrived at EDR: 07/03/2014	Telephone: 916-327-4498
Date Made Active in Reports: 08/21/2014	Last EDR Contact: 12/22/2014
Number of Days to Update: 49	Next Scheduled EDR Contact: 03/23/2015
	Data Release Frequency: Annually

WIP: Well Investigation Program Case List

Well Investigation Program case in the San Gabriel and San Fernando Valley area.

Date of Government Version: 07/03/2009	Source: Los Angeles Water Quality Control Board
Date Data Arrived at EDR: 07/21/2009	Telephone: 213-576-6726
Date Made Active in Reports: 08/03/2009	Last EDR Contact: 12/23/2014
Number of Days to Update: 13	Next Scheduled EDR Contact: 04/13/2015
	Data Release Frequency: Varies

GOVERNMENT RECORDS SEARCHED / DATA CURRENCY TRACKING

ENF: Enforcement Action Listing

A listing of Water Board Enforcement Actions. Formal is everything except Oral/Verbal Communication, Notice of Violation, Expedited Payment Letter, and Staff Enforcement Letter.

Date of Government Version: 11/10/2014
Date Data Arrived at EDR: 11/12/2014
Date Made Active in Reports: 12/12/2014
Number of Days to Update: 30

Source: State Water Resources Control Board
Telephone: 916-445-9379
Last EDR Contact: 11/07/2014
Next Scheduled EDR Contact: 02/09/2015
Data Release Frequency: Varies

HAZNET: Facility and Manifest Data

Facility and Manifest Data. The data is extracted from the copies of hazardous waste manifests received each year by the DTSC. The annual volume of manifests is typically 700,000 - 1,000,000 annually, representing approximately 350,000 - 500,000 shipments. Data are from the manifests submitted without correction, and therefore many contain some invalid values for data elements such as generator ID, TSD ID, waste category, and disposal method.

Date of Government Version: 12/31/2013
Date Data Arrived at EDR: 10/15/2014
Date Made Active in Reports: 11/19/2014
Number of Days to Update: 35

Source: California Environmental Protection Agency
Telephone: 916-255-1136
Last EDR Contact: 01/16/2015
Next Scheduled EDR Contact: 04/27/2015
Data Release Frequency: Annually

EMI: Emissions Inventory Data

Toxics and criteria pollutant emissions data collected by the ARB and local air pollution agencies.

Date of Government Version: 12/31/2012
Date Data Arrived at EDR: 03/25/2014
Date Made Active in Reports: 04/28/2014
Number of Days to Update: 34

Source: California Air Resources Board
Telephone: 916-322-2990
Last EDR Contact: 12/24/2014
Next Scheduled EDR Contact: 04/06/2015
Data Release Frequency: Varies

INDIAN RESERV: Indian Reservations

This map layer portrays Indian administered lands of the United States that have any area equal to or greater than 640 acres.

Date of Government Version: 12/31/2005
Date Data Arrived at EDR: 12/08/2006
Date Made Active in Reports: 01/11/2007
Number of Days to Update: 34

Source: USGS
Telephone: 202-208-3710
Last EDR Contact: 01/15/2015
Next Scheduled EDR Contact: 04/27/2015
Data Release Frequency: Semi-Annually

SCRD DRYCLEANERS: State Coalition for Remediation of Drycleaners Listing

The State Coalition for Remediation of Drycleaners was established in 1998, with support from the U.S. EPA Office of Superfund Remediation and Technology Innovation. It is comprised of representatives of states with established drycleaner remediation programs. Currently the member states are Alabama, Connecticut, Florida, Illinois, Kansas, Minnesota, Missouri, North Carolina, Oregon, South Carolina, Tennessee, Texas, and Wisconsin.

Date of Government Version: 03/07/2011
Date Data Arrived at EDR: 03/09/2011
Date Made Active in Reports: 05/02/2011
Number of Days to Update: 54

Source: Environmental Protection Agency
Telephone: 615-532-8599
Last EDR Contact: 11/18/2014
Next Scheduled EDR Contact: 02/02/2015
Data Release Frequency: Varies

Financial Assurance 2: Financial Assurance Information Listing

A listing of financial assurance information for solid waste facilities. Financial assurance is intended to ensure that resources are available to pay for the cost of closure, post-closure care, and corrective measures if the owner or operator of a regulated facility is unable or unwilling to pay.

Date of Government Version: 11/17/2014
Date Data Arrived at EDR: 11/18/2014
Date Made Active in Reports: 12/29/2014
Number of Days to Update: 41

Source: California Integrated Waste Management Board
Telephone: 916-341-6066
Last EDR Contact: 11/26/2014
Next Scheduled EDR Contact: 03/02/2015
Data Release Frequency: Varies

GOVERNMENT RECORDS SEARCHED / DATA CURRENCY TRACKING

Financial Assurance 1: Financial Assurance Information Listing

Financial Assurance information

Date of Government Version: 10/28/2014
Date Data Arrived at EDR: 10/30/2014
Date Made Active in Reports: 12/10/2014
Number of Days to Update: 41

Source: Department of Toxic Substances Control
Telephone: 916-255-3628
Last EDR Contact: 10/27/2014
Next Scheduled EDR Contact: 02/09/2015
Data Release Frequency: Varies

MWMP: Medical Waste Management Program Listing

The Medical Waste Management Program (MWMP) ensures the proper handling and disposal of medical waste by permitting and inspecting medical waste Offsite Treatment Facilities (PDF) and Transfer Stations (PDF) throughout the state. MWMP also oversees all Medical Waste Transporters.

Date of Government Version: 08/20/2014
Date Data Arrived at EDR: 09/10/2014
Date Made Active in Reports: 10/23/2014
Number of Days to Update: 43

Source: Department of Public Health
Telephone: 916-558-1784
Last EDR Contact: 12/09/2014
Next Scheduled EDR Contact: 03/23/2015
Data Release Frequency: Varies

2020 COR ACTION: 2020 Corrective Action Program List

The EPA has set ambitious goals for the RCRA Corrective Action program by creating the 2020 Corrective Action Universe. This RCRA cleanup baseline includes facilities expected to need corrective action. The 2020 universe contains a wide variety of sites. Some properties are heavily contaminated while others were contaminated but have since been cleaned up. Still others have not been fully investigated yet, and may require little or no remediation. Inclusion in the 2020 Universe does not necessarily imply failure on the part of a facility to meet its RCRA obligations.

Date of Government Version: 11/11/2011
Date Data Arrived at EDR: 05/18/2012
Date Made Active in Reports: 05/25/2012
Number of Days to Update: 7

Source: Environmental Protection Agency
Telephone: 703-308-4044
Last EDR Contact: 11/14/2014
Next Scheduled EDR Contact: 02/23/2015
Data Release Frequency: Varies

PROC: Certified Processors Database

A listing of certified processors.

Date of Government Version: 09/16/2014
Date Data Arrived at EDR: 09/17/2014
Date Made Active in Reports: 10/23/2014
Number of Days to Update: 36

Source: Department of Conservation
Telephone: 916-323-3836
Last EDR Contact: 12/15/2014
Next Scheduled EDR Contact: 03/30/2015
Data Release Frequency: Quarterly

EPA WATCH LIST: EPA WATCH LIST

EPA maintains a "Watch List" to facilitate dialogue between EPA, state and local environmental agencies on enforcement matters relating to facilities with alleged violations identified as either significant or high priority. Being on the Watch List does not mean that the facility has actually violated the law only that an investigation by EPA or a state or local environmental agency has led those organizations to allege that an unproven violation has in fact occurred. Being on the Watch List does not represent a higher level of concern regarding the alleged violations that were detected, but instead indicates cases requiring additional dialogue between EPA, state and local agencies - primarily because of the length of time the alleged violation has gone unaddressed or unresolved.

Date of Government Version: 08/30/2013
Date Data Arrived at EDR: 03/21/2014
Date Made Active in Reports: 06/17/2014
Number of Days to Update: 88

Source: Environmental Protection Agency
Telephone: 617-520-3000
Last EDR Contact: 11/14/2014
Next Scheduled EDR Contact: 02/23/2015
Data Release Frequency: Quarterly

LEAD SMELTER 1: Lead Smelter Sites

A listing of former lead smelter site locations.

GOVERNMENT RECORDS SEARCHED / DATA CURRENCY TRACKING

Date of Government Version: 06/04/2014
Date Data Arrived at EDR: 06/12/2014
Date Made Active in Reports: 07/28/2014
Number of Days to Update: 46

Source: Environmental Protection Agency
Telephone: 703-603-8787
Last EDR Contact: 01/05/2015
Next Scheduled EDR Contact: 04/20/2015
Data Release Frequency: Varies

LEAD SMELTER 2: Lead Smelter Sites

A list of several hundred sites in the U.S. where secondary lead smelting was done from 1931 and 1964. These sites may pose a threat to public health through ingestion or inhalation of contaminated soil or dust

Date of Government Version: 04/05/2001
Date Data Arrived at EDR: 10/27/2010
Date Made Active in Reports: 12/02/2010
Number of Days to Update: 36

Source: American Journal of Public Health
Telephone: 703-305-6451
Last EDR Contact: 12/02/2009
Next Scheduled EDR Contact: N/A
Data Release Frequency: No Update Planned

PRP: Potentially Responsible Parties

A listing of verified Potentially Responsible Parties

Date of Government Version: 10/25/2013
Date Data Arrived at EDR: 10/17/2014
Date Made Active in Reports: 10/20/2014
Number of Days to Update: 3

Source: EPA
Telephone: 202-564-6023
Last EDR Contact: 12/29/2015
Next Scheduled EDR Contact: 04/13/2015
Data Release Frequency: Quarterly

WDS: Waste Discharge System

Sites which have been issued waste discharge requirements.

Date of Government Version: 06/19/2007
Date Data Arrived at EDR: 06/20/2007
Date Made Active in Reports: 06/29/2007
Number of Days to Update: 9

Source: State Water Resources Control Board
Telephone: 916-341-5227
Last EDR Contact: 11/19/2014
Next Scheduled EDR Contact: 03/09/2015
Data Release Frequency: Quarterly

US FIN ASSUR: Financial Assurance Information

All owners and operators of facilities that treat, store, or dispose of hazardous waste are required to provide proof that they will have sufficient funds to pay for the clean up, closure, and post-closure care of their facilities.

Date of Government Version: 09/04/2014
Date Data Arrived at EDR: 09/04/2014
Date Made Active in Reports: 10/20/2014
Number of Days to Update: 46

Source: Environmental Protection Agency
Telephone: 202-566-1917
Last EDR Contact: 11/11/2014
Next Scheduled EDR Contact: 03/02/2015
Data Release Frequency: Quarterly

US AIRS MINOR: Air Facility System Data

A listing of minor source facilities.

Date of Government Version: 10/16/2014
Date Data Arrived at EDR: 10/31/2014
Date Made Active in Reports: 11/17/2014
Number of Days to Update: 17

Source: EPA
Telephone: 202-564-2496
Last EDR Contact: 12/23/2014
Next Scheduled EDR Contact: 04/13/2015
Data Release Frequency: Annually

US AIRS (AFS): Aerometric Information Retrieval System Facility Subsystem (AFS)

The database is a sub-system of Aerometric Information Retrieval System (AIRS). AFS contains compliance data on air pollution point sources regulated by the U.S. EPA and/or state and local air regulatory agencies. This information comes from source reports by various stationary sources of air pollution, such as electric power plants, steel mills, factories, and universities, and provides information about the air pollutants they produce. Action, air program, air program pollutant, and general level plant data. It is used to track emissions and compliance data from industrial plants.

GOVERNMENT RECORDS SEARCHED / DATA CURRENCY TRACKING

Date of Government Version: 10/16/2014
Date Data Arrived at EDR: 10/31/2014
Date Made Active in Reports: 11/17/2014
Number of Days to Update: 17

Source: EPA
Telephone: 202-564-2496
Last EDR Contact: 12/23/2014
Next Scheduled EDR Contact: 04/13/2015
Data Release Frequency: Annually

FEDLAND: Federal and Indian Lands

Federally and Indian administrated lands of the United States. Lands included are administrated by: Army Corps of Engineers, Bureau of Reclamation, National Wild and Scenic River, National Wildlife Refuge, Public Domain Land, Wilderness, Wilderness Study Area, Wildlife Management Area, Bureau of Indian Affairs, Bureau of Land Management, Department of Justice, Forest Service, Fish and Wildlife Service, National Park Service.

Date of Government Version: 12/31/2005
Date Data Arrived at EDR: 02/06/2006
Date Made Active in Reports: 01/11/2007
Number of Days to Update: 339

Source: U.S. Geological Survey
Telephone: 888-275-8747
Last EDR Contact: 01/15/2015
Next Scheduled EDR Contact: 04/27/2015
Data Release Frequency: N/A

COAL ASH DOE: Sleam-Electric Plan Operation Data

A listing of power plants that store ash in surface ponds.

Date of Government Version: 12/31/2005
Date Data Arrived at EDR: 08/07/2009
Date Made Active in Reports: 10/22/2009
Number of Days to Update: 76

Source: Department of Energy
Telephone: 202-586-8719
Last EDR Contact: 01/15/2015
Next Scheduled EDR Contact: 04/27/2015
Data Release Frequency: Varies

PCB TRANSFORMER: PCB Transformer Registration Database

The database of PCB transformer registrations that includes all PCB registration submittals.

Date of Government Version: 02/01/2011
Date Data Arrived at EDR: 10/19/2011
Date Made Active in Reports: 01/10/2012
Number of Days to Update: 83

Source: Environmental Protection Agency
Telephone: 202-566-0517
Last EDR Contact: 10/31/2014
Next Scheduled EDR Contact: 02/09/2015
Data Release Frequency: Varies

HWP: EnviroStor Permitted Facilities Listing

Detailed information on permitted hazardous waste facilities and corrective action ("cleanups") tracked in EnviroStor.

Date of Government Version: 11/24/2014
Date Data Arrived at EDR: 11/25/2014
Date Made Active in Reports: 12/30/2014
Number of Days to Update: 35

Source: Department of Toxic Substances Control
Telephone: 916-323-3400
Last EDR Contact: 11/25/2014
Next Scheduled EDR Contact: 03/09/2015
Data Release Frequency: Quarterly

COAL ASH EPA: Coal Combustion Residues Surface Impoundments List

A listing of coal combustion residues surface impoundments with high hazard potential ratings.

Date of Government Version: 07/01/2014
Date Data Arrived at EDR: 09/10/2014
Date Made Active in Reports: 10/20/2014
Number of Days to Update: 40

Source: Environmental Protection Agency
Telephone: N/A
Last EDR Contact: 12/12/2014
Next Scheduled EDR Contact: 03/23/2015
Data Release Frequency: Varies

HWT: Registered Hazardous Waste Transporter Database

A listing of hazardous waste transporters. In California, unless specifically exempted, it is unlawful for any person to transport hazardous wastes unless the person holds a valid registration issued by DTSC. A hazardous waste transporter registration is valid for one year and is assigned a unique registration number.

GOVERNMENT RECORDS SEARCHED / DATA CURRENCY TRACKING

Date of Government Version: 10/14/2014
Date Data Arrived at EDR: 10/15/2014
Date Made Active in Reports: 11/19/2014
Number of Days to Update: 35

Source: Department of Toxic Substances Control
Telephone: 916-440-7145
Last EDR Contact: 01/13/2015
Next Scheduled EDR Contact: 04/27/2015
Data Release Frequency: Quarterly

EDR HIGH RISK HISTORICAL RECORDS

EDR Exclusive Records

EDR MGP: EDR Proprietary Manufactured Gas Plants

The EDR Proprietary Manufactured Gas Plant Database includes records of coal gas plants (manufactured gas plants) compiled by EDR's researchers. Manufactured gas sites were used in the United States from the 1800's to 1950's to produce a gas that could be distributed and used as fuel. These plants used whale oil, rosin, coal, or a mixture of coal, oil, and water that also produced a significant amount of waste. Many of the byproducts of the gas production, such as coal tar (oily waste containing volatile and non-volatile chemicals), sludges, oils and other compounds are potentially hazardous to human health and the environment. The byproduct from this process was frequently disposed of directly at the plant site and can remain or spread slowly, serving as a continuous source of soil and groundwater contamination.

Date of Government Version: N/A
Date Data Arrived at EDR: N/A
Date Made Active in Reports: N/A
Number of Days to Update: N/A

Source: EDR, Inc.
Telephone: N/A
Last EDR Contact: N/A
Next Scheduled EDR Contact: N/A
Data Release Frequency: No Update Planned

EDR US Hist Auto Stat: EDR Exclusive Historic Gas Stations

EDR has searched selected national collections of business directories and has collected listings of potential gas station/filling station/service station sites that were available to EDR researchers. EDR's review was limited to those categories of sources that might, in EDR's opinion, include gas station/filling station/service station establishments. The categories reviewed included, but were not limited to gas, gas station, gasoline station, filling station, auto, automobile repair, auto service station, service station, etc. This database falls within a category of information EDR classifies as "High Risk Historical Records", or HRHR. EDR's HRHR effort presents unique and sometimes proprietary data about past sites and operations that typically create environmental concerns, but may not show up in current government records searches.

Date of Government Version: N/A
Date Data Arrived at EDR: N/A
Date Made Active in Reports: N/A
Number of Days to Update: N/A

Source: EDR, Inc.
Telephone: N/A
Last EDR Contact: N/A
Next Scheduled EDR Contact: N/A
Data Release Frequency: Varies

EDR US Hist Cleaners: EDR Exclusive Historic Dry Cleaners

EDR has searched selected national collections of business directories and has collected listings of potential dry cleaner sites that were available to EDR researchers. EDR's review was limited to those categories of sources that might, in EDR's opinion, include dry cleaning establishments. The categories reviewed included, but were not limited to dry cleaners, cleaners, laundry, laundromat, cleaning/laundry, wash & dry etc. This database falls within a category of information EDR classifies as "High Risk Historical Records", or HRHR. EDR's HRHR effort presents unique and sometimes proprietary data about past sites and operations that typically create environmental concerns, but may not show up in current government records searches.

Date of Government Version: N/A
Date Data Arrived at EDR: N/A
Date Made Active in Reports: N/A
Number of Days to Update: N/A

Source: EDR, Inc.
Telephone: N/A
Last EDR Contact: N/A
Next Scheduled EDR Contact: N/A
Data Release Frequency: Varies

EDR RECOVERED GOVERNMENT ARCHIVES

Exclusive Recovered Govt. Archives

GOVERNMENT RECORDS SEARCHED / DATA CURRENCY TRACKING

RGA LF: Recovered Government Archive Solid Waste Facilities List

The EDR Recovered Government Archive Landfill database provides a list of landfills derived from historical databases and includes many records that no longer appear in current government lists. Compiled from Records formerly available from the Department of Resources Recycling and Recovery in California.

Date of Government Version: N/A

Source: Department of Resources Recycling and Recovery

Date Data Arrived at EDR: 07/01/2013

Telephone: N/A

Date Made Active in Reports: 01/13/2014

Last EDR Contact: 06/01/2012

Number of Days to Update: 196

Next Scheduled EDR Contact: N/A

Data Release Frequency: Varies

RGA LUST: Recovered Government Archive Leaking Underground Storage Tank

The EDR Recovered Government Archive Leaking Underground Storage Tank database provides a list of LUST incidents derived from historical databases and includes many records that no longer appear in current government lists. Compiled from Records formerly available from the State Water Resources Control Board in California.

Date of Government Version: N/A

Source: State Water Resources Control Board

Date Data Arrived at EDR: 07/01/2013

Telephone: N/A

Date Made Active in Reports: 12/30/2013

Last EDR Contact: 06/01/2012

Number of Days to Update: 182

Next Scheduled EDR Contact: N/A

Data Release Frequency: Varies

COUNTY RECORDS

ALAMEDA COUNTY:

Contaminated Sites

A listing of contaminated sites overseen by the Toxic Release Program (oil and groundwater contamination from chemical releases and spills) and the Leaking Underground Storage Tank Program (soil and ground water contamination from leaking petroleum USTs).

Date of Government Version: 10/21/2014

Source: Alameda County Environmental Health Services

Date Data Arrived at EDR: 11/07/2014

Telephone: 510-567-6700

Date Made Active in Reports: 12/12/2014

Last EDR Contact: 12/29/2014

Number of Days to Update: 35

Next Scheduled EDR Contact: 04/13/2015

Data Release Frequency: Semi-Annually

Underground Tanks

Underground storage tank sites located in Alameda county.

Date of Government Version: 10/21/2014

Source: Alameda County Environmental Health Services

Date Data Arrived at EDR: 11/07/2014

Telephone: 510-567-6700

Date Made Active in Reports: 12/15/2014

Last EDR Contact: 12/29/2014

Number of Days to Update: 38

Next Scheduled EDR Contact: 04/13/2015

Data Release Frequency: Semi-Annually

AMADOR COUNTY:

CUPA Facility List

Cupa Facility List

Date of Government Version: 09/08/2014

Source: Amador County Environmental Health

Date Data Arrived at EDR: 09/09/2014

Telephone: 209-223-6439

Date Made Active in Reports: 09/24/2014

Last EDR Contact: 12/05/2014

Number of Days to Update: 15

Next Scheduled EDR Contact: 03/23/2015

Data Release Frequency: Varies

BUTTE COUNTY:

GOVERNMENT RECORDS SEARCHED / DATA CURRENCY TRACKING

CUPA Facility Listing

Cupa facility list.

Date of Government Version: 11/20/2014
Date Data Arrived at EDR: 11/24/2014
Date Made Active in Reports: 01/07/2015
Number of Days to Update: 44

Source: Public Health Department
Telephone: 530-538-7149
Last EDR Contact: 01/12/2015
Next Scheduled EDR Contact: 04/27/2015
Data Release Frequency: No Update Planned

CALVERAS COUNTY:

CUPA Facility Listing

Cupa Facility Listing

Date of Government Version: 10/06/2014
Date Data Arrived at EDR: 10/07/2014
Date Made Active in Reports: 11/19/2014
Number of Days to Update: 43

Source: Calveras County Environmental Health
Telephone: 209-754-6399
Last EDR Contact: 01/12/2015
Next Scheduled EDR Contact: 04/13/2015
Data Release Frequency: Quarterly

COLUSA COUNTY:

CUPA Facility List

Cupa facility list.

Date of Government Version: 06/11/2014
Date Data Arrived at EDR: 06/13/2014
Date Made Active in Reports: 07/07/2014
Number of Days to Update: 24

Source: Health & Human Services
Telephone: 530-458-0396
Last EDR Contact: 11/07/2014
Next Scheduled EDR Contact: 02/23/2015
Data Release Frequency: Varies

CONTRA COSTA COUNTY:

Site List

List includes sites from the underground tank, hazardous waste generator and business plan/2185 programs.

Date of Government Version: 11/17/2014
Date Data Arrived at EDR: 11/19/2014
Date Made Active in Reports: 01/06/2015
Number of Days to Update: 48

Source: Contra Costa Health Services Department
Telephone: 925-646-2286
Last EDR Contact: 11/03/2014
Next Scheduled EDR Contact: 02/16/2015
Data Release Frequency: Semi-Annually

DEL NORTE COUNTY:

CUPA Facility List

Cupa Facility list

Date of Government Version: 11/03/2014
Date Data Arrived at EDR: 11/04/2014
Date Made Active in Reports: 12/12/2014
Number of Days to Update: 38

Source: Del Norte County Environmental Health Division
Telephone: 707-465-0426
Last EDR Contact: 11/03/2014
Next Scheduled EDR Contact: 02/16/2015
Data Release Frequency: Varies

EL DORADO COUNTY:

GOVERNMENT RECORDS SEARCHED / DATA CURRENCY TRACKING

CUPA Facility List CUPA facility list.

Date of Government Version: 11/19/2014
Date Data Arrived at EDR: 11/21/2014
Date Made Active in Reports: 12/29/2014
Number of Days to Update: 38

Source: El Dorado County Environmental Management Department
Telephone: 530-621-6623
Last EDR Contact: 11/03/2014
Next Scheduled EDR Contact: 02/16/2015
Data Release Frequency: Varies

FRESNO COUNTY:

CUPA Resources List

Certified Unified Program Agency. CUPA's are responsible for implementing a unified hazardous materials and hazardous waste management regulatory program. The agency provides oversight of businesses that deal with hazardous materials, operate underground storage tanks or aboveground storage tanks.

Date of Government Version: 09/30/2014
Date Data Arrived at EDR: 10/14/2014
Date Made Active in Reports: 11/19/2014
Number of Days to Update: 36

Source: Dept. of Community Health
Telephone: 559-445-3271
Last EDR Contact: 01/05/2015
Next Scheduled EDR Contact: 04/20/2015
Data Release Frequency: Semi-Annually

HUMBOLDT COUNTY:

CUPA Facility List CUPA facility list.

Date of Government Version: 09/10/2014
Date Data Arrived at EDR: 09/11/2014
Date Made Active in Reports: 09/25/2014
Number of Days to Update: 14

Source: Humboldt County Environmental Health
Telephone: N/A
Last EDR Contact: 11/26/2014
Next Scheduled EDR Contact: 03/09/2015
Data Release Frequency: Varies

IMPERIAL COUNTY:

CUPA Facility List Cupa facility list.

Date of Government Version: 11/03/2014
Date Data Arrived at EDR: 11/04/2014
Date Made Active in Reports: 12/12/2014
Number of Days to Update: 38

Source: San Diego Border Field Office
Telephone: 760-339-2777
Last EDR Contact: 10/27/2014
Next Scheduled EDR Contact: 02/09/2015
Data Release Frequency: Varies

INYO COUNTY:

CUPA Facility List Cupa facility list.

Date of Government Version: 09/10/2013
Date Data Arrived at EDR: 09/11/2013
Date Made Active in Reports: 10/14/2013
Number of Days to Update: 33

Source: Inyo County Environmental Health Services
Telephone: 760-878-0238
Last EDR Contact: 11/19/2014
Next Scheduled EDR Contact: 03/09/2015
Data Release Frequency: Varies

KERN COUNTY:

GOVERNMENT RECORDS SEARCHED / DATA CURRENCY TRACKING

Underground Storage Tank Sites & Tank Listing Kern County Sites and Tanks Listing.

Date of Government Version: 07/22/2014
Date Data Arrived at EDR: 11/12/2014
Date Made Active in Reports: 12/19/2014
Number of Days to Update: 37

Source: Kern County Environment Health Services Department
Telephone: 661-862-8700
Last EDR Contact: 11/05/2014
Next Scheduled EDR Contact: 02/23/2015
Data Release Frequency: Quarterly

KINGS COUNTY:

CUPA Facility List

A listing of sites included in the county's Certified Unified Program Agency database. California's Secretary for Environmental Protection established the unified hazardous materials and hazardous waste regulatory program as required by chapter 6.11 of the California Health and Safety Code. The Unified Program consolidates the administration, permits, inspections, and enforcement activities.

Date of Government Version: 11/21/2014
Date Data Arrived at EDR: 11/25/2014
Date Made Active in Reports: 12/30/2014
Number of Days to Update: 35

Source: Kings County Department of Public Health
Telephone: 559-584-1411
Last EDR Contact: 11/21/2014
Next Scheduled EDR Contact: 03/09/2015
Data Release Frequency: Varies

LAKE COUNTY:

CUPA Facility List

Cupa facility list

Date of Government Version: 10/20/2014
Date Data Arrived at EDR: 10/21/2014
Date Made Active in Reports: 01/05/2015
Number of Days to Update: 26

Source: Lake County Environmental Health
Telephone: 707-263-1164
Last EDR Contact: 01/19/2015
Next Scheduled EDR Contact: 05/04/2015
Data Release Frequency: Varies

LOS ANGELES COUNTY:

San Gabriel Valley Areas of Concern

San Gabriel Valley areas where VOC contamination is at or above the MCL as designated by region 9 EPA office.

Date of Government Version: 03/30/2009
Date Data Arrived at EDR: 03/31/2009
Date Made Active in Reports: 10/23/2009
Number of Days to Update: 206

Source: EPA Region 9
Telephone: 415-972-3178
Last EDR Contact: 12/18/2014
Next Scheduled EDR Contact: 04/06/2015
Data Release Frequency: No Update Planned

HMS: Street Number List

Industrial Waste and Underground Storage Tank Sites.

Date of Government Version: 03/31/2014
Date Data Arrived at EDR: 06/06/2014
Date Made Active in Reports: 07/17/2014
Number of Days to Update: 41

Source: Department of Public Works
Telephone: 626-458-3517
Last EDR Contact: 01/12/2015
Next Scheduled EDR Contact: 04/27/2015
Data Release Frequency: Semi-Annually

List of Solid Waste Facilities

Solid Waste Facilities in Los Angeles County.

GOVERNMENT RECORDS SEARCHED / DATA CURRENCY TRACKING

Date of Government Version: 10/20/2014
Date Data Arrived at EDR: 10/22/2014
Date Made Active in Reports: 12/12/2014
Number of Days to Update: 51

Source: La County Department of Public Works
Telephone: 818-458-5185
Last EDR Contact: 01/20/2015
Next Scheduled EDR Contact: 05/04/2015
Data Release Frequency: Varies

City of Los Angeles Landfills

Landfills owned and maintained by the City of Los Angeles.

Date of Government Version: 03/05/2009
Date Data Arrived at EDR: 03/10/2009
Date Made Active in Reports: 04/08/2009
Number of Days to Update: 29

Source: Engineering & Construction Division
Telephone: 213-473-7869
Last EDR Contact: 01/19/2015
Next Scheduled EDR Contact: 05/04/2015
Data Release Frequency: Varies

Site Mitigation List

Industrial sites that have had some sort of spill or complaint.

Date of Government Version: 01/07/2014
Date Data Arrived at EDR: 02/25/2014
Date Made Active in Reports: 03/25/2014
Number of Days to Update: 28

Source: Community Health Services
Telephone: 323-890-7806
Last EDR Contact: 01/19/2015
Next Scheduled EDR Contact: 05/04/2015
Data Release Frequency: Annually

City of El Segundo Underground Storage Tank

Underground storage tank sites located in El Segundo city.

Date of Government Version: 10/20/2014
Date Data Arrived at EDR: 10/22/2014
Date Made Active in Reports: 12/15/2014
Number of Days to Update: 54

Source: City of El Segundo Fire Department
Telephone: 310-524-2236
Last EDR Contact: 01/19/2015
Next Scheduled EDR Contact: 05/04/2015
Data Release Frequency: Semi-Annually

City of Long Beach Underground Storage Tank

Underground storage tank sites located in the city of Long Beach.

Date of Government Version: 07/28/2014
Date Data Arrived at EDR: 07/28/2014
Date Made Active in Reports: 08/20/2014
Number of Days to Update: 23

Source: City of Long Beach Fire Department
Telephone: 562-570-2563
Last EDR Contact: 10/27/2014
Next Scheduled EDR Contact: 02/09/2015
Data Release Frequency: Annually

City of Torrance Underground Storage Tank

Underground storage tank sites located in the city of Torrance.

Date of Government Version: 01/13/2014
Date Data Arrived at EDR: 03/27/2014
Date Made Active in Reports: 04/28/2014
Number of Days to Update: 32

Source: City of Torrance Fire Department
Telephone: 310-618-2973
Last EDR Contact: 01/12/2015
Next Scheduled EDR Contact: 04/27/2015
Data Release Frequency: Semi-Annually

MADERA COUNTY:

CUPA Facility List

A listing of sites included in the county's Certified Unified Program Agency database. California's Secretary for Environmental Protection established the unified hazardous materials and hazardous waste regulatory program as required by chapter 6.11 of the California Health and Safety Code. The Unified Program consolidates the administration, permits, inspections, and enforcement activities.

GOVERNMENT RECORDS SEARCHED / DATA CURRENCY TRACKING

Date of Government Version: 10/02/2014
Date Data Arrived at EDR: 10/03/2014
Date Made Active in Reports: 11/20/2014
Number of Days to Update: 48

Source: Madera County Environmental Health
Telephone: 559-675-7823
Last EDR Contact: 11/26/2014
Next Scheduled EDR Contact: 03/09/2015
Data Release Frequency: Varies

MARIN COUNTY:

Underground Storage Tank Sites

Currently permitted USTs in Marin County.

Date of Government Version: 10/08/2014
Date Data Arrived at EDR: 10/22/2014
Date Made Active in Reports: 12/15/2014
Number of Days to Update: 54

Source: Public Works Department Waste Management
Telephone: 415-499-6647
Last EDR Contact: 01/05/2015
Next Scheduled EDR Contact: 04/20/2015
Data Release Frequency: Semi-Annually

MERCED COUNTY:

CUPA Facility List

CUPA facility list.

Date of Government Version: 11/25/2014
Date Data Arrived at EDR: 11/26/2014
Date Made Active in Reports: 12/29/2014
Number of Days to Update: 33

Source: Merced County Environmental Health
Telephone: 209-381-1094
Last EDR Contact: 11/21/2014
Next Scheduled EDR Contact: 03/09/2015
Data Release Frequency: Varies

MONO COUNTY:

CUPA Facility List

CUPA Facility List

Date of Government Version: 09/02/2014
Date Data Arrived at EDR: 09/05/2014
Date Made Active in Reports: 09/24/2014
Number of Days to Update: 19

Source: Mono County Health Department
Telephone: 760-932-5580
Last EDR Contact: 11/26/2014
Next Scheduled EDR Contact: 03/16/2015
Data Release Frequency: Varies

MONTEREY COUNTY:

CUPA Facility Listing

CUPA Program listing from the Environmental Health Division.

Date of Government Version: 06/09/2014
Date Data Arrived at EDR: 06/11/2014
Date Made Active in Reports: 07/09/2014
Number of Days to Update: 28

Source: Monterey County Health Department
Telephone: 831-796-1297
Last EDR Contact: 11/26/2014
Next Scheduled EDR Contact: 03/09/2015
Data Release Frequency: Varies

NAPA COUNTY:

Sites With Reported Contamination

A listing of leaking underground storage tank sites located in Napa county.

GOVERNMENT RECORDS SEARCHED / DATA CURRENCY TRACKING

Date of Government Version: 12/05/2011
Date Data Arrived at EDR: 12/06/2011
Date Made Active in Reports: 02/07/2012
Number of Days to Update: 63

Source: Napa County Department of Environmental Management
Telephone: 707-253-4269
Last EDR Contact: 11/25/2014
Next Scheduled EDR Contact: 03/16/2015
Data Release Frequency: No Update Planned

Closed and Operating Underground Storage Tank Sites

Underground storage tank sites located in Napa county.

Date of Government Version: 01/15/2008
Date Data Arrived at EDR: 01/16/2008
Date Made Active in Reports: 02/08/2008
Number of Days to Update: 23

Source: Napa County Department of Environmental Management
Telephone: 707-253-4269
Last EDR Contact: 11/25/2014
Next Scheduled EDR Contact: 03/16/2015
Data Release Frequency: No Update Planned

NEVADA COUNTY:

CUPA Facility List

CUPA facility list.

Date of Government Version: 09/16/2014
Date Data Arrived at EDR: 09/18/2014
Date Made Active in Reports: 09/25/2014
Number of Days to Update: 7

Source: Community Development Agency
Telephone: 530-265-1467
Last EDR Contact: 12/15/2014
Next Scheduled EDR Contact: 02/16/2015
Data Release Frequency: Varies

ORANGE COUNTY:

List of Industrial Site Cleanups

Petroleum and non-petroleum spills.

Date of Government Version: 11/01/2014
Date Data Arrived at EDR: 11/12/2014
Date Made Active in Reports: 12/12/2014
Number of Days to Update: 30

Source: Health Care Agency
Telephone: 714-834-3446
Last EDR Contact: 11/05/2014
Next Scheduled EDR Contact: 02/23/2015
Data Release Frequency: Annually

List of Underground Storage Tank Cleanups

Orange County Underground Storage Tank Cleanups (LUST).

Date of Government Version: 11/01/2014
Date Data Arrived at EDR: 11/12/2014
Date Made Active in Reports: 12/12/2014
Number of Days to Update: 30

Source: Health Care Agency
Telephone: 714-834-3446
Last EDR Contact: 11/05/2014
Next Scheduled EDR Contact: 02/23/2015
Data Release Frequency: Quarterly

List of Underground Storage Tank Facilities

Orange County Underground Storage Tank Facilities (UST).

Date of Government Version: 11/01/2014
Date Data Arrived at EDR: 11/10/2014
Date Made Active in Reports: 12/15/2014
Number of Days to Update: 35

Source: Health Care Agency
Telephone: 714-834-3446
Last EDR Contact: 11/10/2014
Next Scheduled EDR Contact: 02/23/2015
Data Release Frequency: Quarterly

PLACER COUNTY:

GOVERNMENT RECORDS SEARCHED / DATA CURRENCY TRACKING

Master List of Facilities

List includes aboveground tanks, underground tanks and cleanup sites.

Date of Government Version: 09/22/2014

Date Data Arrived at EDR: 09/23/2014

Date Made Active in Reports: 11/21/2014

Number of Days to Update: 59

Source: Placer County Health and Human Services

Telephone: 530-745-2363

Last EDR Contact: 12/05/2014

Next Scheduled EDR Contact: 03/23/2015

Data Release Frequency: Semi-Annually

RIVERSIDE COUNTY:

Listing of Underground Tank Cleanup Sites

Riverside County Underground Storage Tank Cleanup Sites (LUST).

Date of Government Version: 10/08/2014

Date Data Arrived at EDR: 10/10/2014

Date Made Active in Reports: 11/20/2014

Number of Days to Update: 41

Source: Department of Environmental Health

Telephone: 951-358-5055

Last EDR Contact: 12/22/2014

Next Scheduled EDR Contact: 01/05/2015

Data Release Frequency: Quarterly

Underground Storage Tank Tank List

Underground storage tank sites located in Riverside county.

Date of Government Version: 10/08/2014

Date Data Arrived at EDR: 10/10/2014

Date Made Active in Reports: 11/25/2014

Number of Days to Update: 46

Source: Department of Environmental Health

Telephone: 951-358-5055

Last EDR Contact: 12/22/2014

Next Scheduled EDR Contact: 04/06/2015

Data Release Frequency: Quarterly

SACRAMENTO COUNTY:

Toxic Site Clean-Up List

List of sites where unauthorized releases of potentially hazardous materials have occurred.

Date of Government Version: 02/06/2014

Date Data Arrived at EDR: 04/08/2014

Date Made Active in Reports: 04/29/2014

Number of Days to Update: 21

Source: Sacramento County Environmental Management

Telephone: 916-875-8406

Last EDR Contact: 01/07/2015

Next Scheduled EDR Contact: 04/20/2015

Data Release Frequency: Quarterly

Master Hazardous Materials Facility List

Any business that has hazardous materials on site - hazardous material storage sites, underground storage tanks, waste generators.

Date of Government Version: 10/21/2014

Date Data Arrived at EDR: 10/28/2014

Date Made Active in Reports: 12/15/2014

Number of Days to Update: 48

Source: Sacramento County Environmental Management

Telephone: 916-875-8406

Last EDR Contact: 01/05/2015

Next Scheduled EDR Contact: 04/20/2015

Data Release Frequency: Quarterly

SAN BERNARDINO COUNTY:

Hazardous Material Permits

This listing includes underground storage tanks, medical waste handlers/generators, hazardous materials handlers, hazardous waste generators, and waste oil generators/handlers.

GOVERNMENT RECORDS SEARCHED / DATA CURRENCY TRACKING

Date of Government Version: 08/06/2014
Date Data Arrived at EDR: 08/07/2014
Date Made Active in Reports: 09/30/2014
Number of Days to Update: 54

Source: San Bernardino County Fire Department Hazardous Materials Division
Telephone: 909-387-3041
Last EDR Contact: 11/10/2014
Next Scheduled EDR Contact: 02/23/2015
Data Release Frequency: Quarterly

SAN DIEGO COUNTY:

Hazardous Materials Management Division Database

The database includes: HE58 - This report contains the business name, site address, business phone number, establishment 'H' permit number, type of permit, and the business status. HE17 - In addition to providing the same information provided in the HE58 listing, HE17 provides inspection dates, violations received by the establishment, hazardous waste generated, the quantity, method of storage, treatment/disposal of waste and the hauler, and information on underground storage tanks. Unauthorized Release List - Includes a summary of environmental contamination cases in San Diego County (underground tank cases, non-tank cases, groundwater contamination, and soil contamination are included.)

Date of Government Version: 09/23/2013
Date Data Arrived at EDR: 09/24/2013
Date Made Active in Reports: 10/17/2013
Number of Days to Update: 23

Source: Hazardous Materials Management Division
Telephone: 619-338-2268
Last EDR Contact: 12/04/2014
Next Scheduled EDR Contact: 03/23/2015
Data Release Frequency: Quarterly

Solid Waste Facilities

San Diego County Solid Waste Facilities.

Date of Government Version: 10/31/2014
Date Data Arrived at EDR: 11/21/2014
Date Made Active in Reports: 12/29/2014
Number of Days to Update: 38

Source: Department of Health Services
Telephone: 619-338-2209
Last EDR Contact: 10/27/2014
Next Scheduled EDR Contact: 02/09/2015
Data Release Frequency: Varies

Environmental Case Listing

The listing contains all underground tank release cases and projects pertaining to properties contaminated with hazardous substances that are actively under review by the Site Assessment and Mitigation Program.

Date of Government Version: 03/23/2010
Date Data Arrived at EDR: 06/15/2010
Date Made Active in Reports: 07/09/2010
Number of Days to Update: 24

Source: San Diego County Department of Environmental Health
Telephone: 619-338-2371
Last EDR Contact: 12/04/2014
Next Scheduled EDR Contact: 03/23/2015
Data Release Frequency: No Update Planned

SAN FRANCISCO COUNTY:

Local Oversight Facilities

A listing of leaking underground storage tank sites located in San Francisco county.

Date of Government Version: 09/19/2008
Date Data Arrived at EDR: 09/19/2008
Date Made Active in Reports: 09/29/2008
Number of Days to Update: 10

Source: Department Of Public Health San Francisco County
Telephone: 415-252-3920
Last EDR Contact: 11/05/2014
Next Scheduled EDR Contact: 02/23/2015
Data Release Frequency: Quarterly

Underground Storage Tank Information

Underground storage tank sites located in San Francisco county.

Date of Government Version: 11/29/2010
Date Data Arrived at EDR: 03/10/2011
Date Made Active in Reports: 03/15/2011
Number of Days to Update: 5

Source: Department of Public Health
Telephone: 415-252-3920
Last EDR Contact: 11/05/2014
Next Scheduled EDR Contact: 02/23/2015
Data Release Frequency: Quarterly

SAN JOAQUIN COUNTY:

GOVERNMENT RECORDS SEARCHED / DATA CURRENCY TRACKING

San Joaquin Co. UST

A listing of underground storage tank locations in San Joaquin county.

Date of Government Version: 06/20/2014

Date Data Arrived at EDR: 06/23/2014

Date Made Active in Reports: 07/11/2014

Number of Days to Update: 18

Source: Environmental Health Department

Telephone: N/A

Last EDR Contact: 01/05/2015

Next Scheduled EDR Contact: 04/06/2015

Data Release Frequency: Semi-Annually

SAN LUIS OBISPO COUNTY:

CUPA Facility List

Cupa Facility List.

Date of Government Version: 11/21/2014

Date Data Arrived at EDR: 11/24/2014

Date Made Active in Reports: 12/30/2014

Number of Days to Update: 36

Source: San Luis Obispo County Public Health Department

Telephone: 805-781-5596

Last EDR Contact: 11/21/2014

Next Scheduled EDR Contact: 03/09/2015

Data Release Frequency: Varies

SAN MATEO COUNTY:

Business Inventory

List includes Hazardous Materials Business Plan, hazardous waste generators, and underground storage tanks.

Date of Government Version: 10/06/2014

Date Data Arrived at EDR: 10/10/2014

Date Made Active in Reports: 11/19/2014

Number of Days to Update: 40

Source: San Mateo County Environmental Health Services Division

Telephone: 650-363-1921

Last EDR Contact: 12/15/2014

Next Scheduled EDR Contact: 03/30/2015

Data Release Frequency: Annually

Fuel Leak List

A listing of leaking underground storage tank sites located in San Mateo county.

Date of Government Version: 09/15/2014

Date Data Arrived at EDR: 09/16/2014

Date Made Active in Reports: 10/22/2014

Number of Days to Update: 36

Source: San Mateo County Environmental Health Services Division

Telephone: 650-363-1921

Last EDR Contact: 12/11/2014

Next Scheduled EDR Contact: 03/30/2015

Data Release Frequency: Semi-Annually

SANTA BARBARA COUNTY:

CUPA Facility Listing

CUPA Program Listing from the Environmental Health Services division.

Date of Government Version: 09/08/2011

Date Data Arrived at EDR: 09/09/2011

Date Made Active in Reports: 10/07/2011

Number of Days to Update: 28

Source: Santa Barbara County Public Health Department

Telephone: 805-686-8167

Last EDR Contact: 11/19/2014

Next Scheduled EDR Contact: 03/09/2015

Data Release Frequency: Varies

SANTA CLARA COUNTY:

Cupa Facility List

Cupa facility list

GOVERNMENT RECORDS SEARCHED / DATA CURRENCY TRACKING

Date of Government Version: 11/25/2014
Date Data Arrived at EDR: 11/26/2014
Date Made Active in Reports: 12/30/2014
Number of Days to Update: 34

Source: Department of Environmental Health
Telephone: 408-918-1973
Last EDR Contact: 11/21/2014
Next Scheduled EDR Contact: 03/09/2015
Data Release Frequency: Varies

HIST LUST - Fuel Leak Site Activity Report

A listing of open and closed leaking underground storage tanks. This listing is no longer updated by the county. Leaking underground storage tanks are now handled by the Department of Environmental Health.

Date of Government Version: 03/29/2005
Date Data Arrived at EDR: 03/30/2005
Date Made Active in Reports: 04/21/2005
Number of Days to Update: 22

Source: Santa Clara Valley Water District
Telephone: 408-265-2600
Last EDR Contact: 03/23/2009
Next Scheduled EDR Contact: 06/22/2009
Data Release Frequency: No Update Planned

LOP Listing

A listing of leaking underground storage tanks located in Santa Clara county.

Date of Government Version: 03/03/2014
Date Data Arrived at EDR: 03/05/2014
Date Made Active in Reports: 03/18/2014
Number of Days to Update: 13

Source: Department of Environmental Health
Telephone: 408-918-3417
Last EDR Contact: 11/25/2014
Next Scheduled EDR Contact: 03/16/2015
Data Release Frequency: Annually

Hazardous Material Facilities

Hazardous material facilities, including underground storage tank sites.

Date of Government Version: 11/10/2014
Date Data Arrived at EDR: 11/10/2014
Date Made Active in Reports: 12/15/2014
Number of Days to Update: 35

Source: City of San Jose Fire Department
Telephone: 408-535-7694
Last EDR Contact: 11/07/2014
Next Scheduled EDR Contact: 02/23/2015
Data Release Frequency: Annually

SANTA CRUZ COUNTY:

CUPA Facility List

CUPA facility listing.

Date of Government Version: 11/24/2014
Date Data Arrived at EDR: 11/25/2014
Date Made Active in Reports: 12/31/2014
Number of Days to Update: 36

Source: Santa Cruz County Environmental Health
Telephone: 831-464-2761
Last EDR Contact: 11/21/2014
Next Scheduled EDR Contact: 03/09/2015
Data Release Frequency: Varies

SHASTA COUNTY:

CUPA Facility List

Cupa Facility List.

Date of Government Version: 09/16/2014
Date Data Arrived at EDR: 09/18/2014
Date Made Active in Reports: 10/22/2014
Number of Days to Update: 34

Source: Shasta County Department of Resource Management
Telephone: 530-225-5789
Last EDR Contact: 11/26/2014
Next Scheduled EDR Contact: 03/09/2015
Data Release Frequency: Varies

SOLANO COUNTY:

GOVERNMENT RECORDS SEARCHED / DATA CURRENCY TRACKING

Leaking Underground Storage Tanks

A listing of leaking underground storage tank sites located in Solano county.

Date of Government Version: 11/17/2014
Date Data Arrived at EDR: 11/24/2014
Date Made Active in Reports: 01/05/2015
Number of Days to Update: 42

Source: Solano County Department of Environmental Management
Telephone: 707-784-6770
Last EDR Contact: 12/11/2014
Next Scheduled EDR Contact: 03/30/2015
Data Release Frequency: Quarterly

Underground Storage Tanks

Underground storage tank sites located in Solano county.

Date of Government Version: 06/19/2014
Date Data Arrived at EDR: 06/26/2014
Date Made Active in Reports: 07/25/2014
Number of Days to Update: 29

Source: Solano County Department of Environmental Management
Telephone: 707-784-6770
Last EDR Contact: 12/11/2014
Next Scheduled EDR Contact: 03/30/2015
Data Release Frequency: Quarterly

SONOMA COUNTY:

Cupa Facility List

Cupa Facility list

Date of Government Version: 09/30/2014
Date Data Arrived at EDR: 10/02/2014
Date Made Active in Reports: 11/20/2014
Number of Days to Update: 49

Source: County of Sonoma Fire & Emergency Services Department
Telephone: 707-565-1174
Last EDR Contact: 12/29/2014
Next Scheduled EDR Contact: 04/13/2015
Data Release Frequency: Varies

Leaking Underground Storage Tank Sites

A listing of leaking underground storage tank sites located in Sonoma county.

Date of Government Version: 10/01/2014
Date Data Arrived at EDR: 10/03/2014
Date Made Active in Reports: 11/20/2014
Number of Days to Update: 48

Source: Department of Health Services
Telephone: 707-565-6565
Last EDR Contact: 12/29/2014
Next Scheduled EDR Contact: 04/13/2015
Data Release Frequency: Quarterly

SUTTER COUNTY:

Underground Storage Tanks

Underground storage tank sites located in Sutter county.

Date of Government Version: 09/08/2014
Date Data Arrived at EDR: 09/09/2014
Date Made Active in Reports: 10/24/2014
Number of Days to Update: 45

Source: Sutter County Department of Agriculture
Telephone: 530-822-7500
Last EDR Contact: 12/05/2014
Next Scheduled EDR Contact: 03/23/2015
Data Release Frequency: Semi-Annually

TUOLUMNE COUNTY:

CUPA Facility List

Cupa facility list

Date of Government Version: 10/28/2014
Date Data Arrived at EDR: 10/29/2014
Date Made Active in Reports: 12/12/2014
Number of Days to Update: 44

Source: Division of Environmental Health
Telephone: 209-533-5633
Last EDR Contact: 10/27/2014
Next Scheduled EDR Contact: 02/09/2015
Data Release Frequency: Varies

VENTURA COUNTY:

GOVERNMENT RECORDS SEARCHED / DATA CURRENCY TRACKING

Business Plan, Hazardous Waste Producers, and Operating Underground Tanks

The BWT list indicates by site address whether the Environmental Health Division has Business Plan (B), Waste Producer (W), and/or Underground Tank (T) information.

Date of Government Version: 10/29/2014	Source: Ventura County Environmental Health Division
Date Data Arrived at EDR: 11/24/2014	Telephone: 805-654-2813
Date Made Active in Reports: 12/29/2014	Last EDR Contact: 11/17/2014
Number of Days to Update: 35	Next Scheduled EDR Contact: 03/02/2015
	Data Release Frequency: Quarterly

Inventory of Illegal Abandoned and Inactive Sites

Ventura County Inventory of Closed, Illegal Abandoned, and Inactive Sites.

Date of Government Version: 12/01/2011	Source: Environmental Health Division
Date Data Arrived at EDR: 12/01/2011	Telephone: 805-654-2813
Date Made Active in Reports: 01/19/2012	Last EDR Contact: 01/05/2015
Number of Days to Update: 49	Next Scheduled EDR Contact: 04/20/2015
	Data Release Frequency: Annually

Listing of Underground Tank Cleanup Sites

Ventura County Underground Storage Tank Cleanup Sites (LUST).

Date of Government Version: 05/29/2008	Source: Environmental Health Division
Date Data Arrived at EDR: 06/24/2008	Telephone: 805-654-2813
Date Made Active in Reports: 07/31/2008	Last EDR Contact: 11/17/2014
Number of Days to Update: 37	Next Scheduled EDR Contact: 03/02/2015
	Data Release Frequency: Quarterly

Medical Waste Program List

To protect public health and safety and the environment from potential exposure to disease causing agents, the Environmental Health Division Medical Waste Program regulates the generation, handling, storage, treatment and disposal of medical waste throughout the County.

Date of Government Version: 09/26/2014	Source: Ventura County Resource Management Agency
Date Data Arrived at EDR: 10/29/2014	Telephone: 805-654-2813
Date Made Active in Reports: 12/12/2014	Last EDR Contact: 10/27/2014
Number of Days to Update: 44	Next Scheduled EDR Contact: 02/09/2015
	Data Release Frequency: Quarterly

Underground Tank Closed Sites List

Ventura County Operating Underground Storage Tank Sites (UST)/Underground Tank Closed Sites List.

Date of Government Version: 08/26/2014	Source: Environmental Health Division
Date Data Arrived at EDR: 09/17/2014	Telephone: 805-654-2813
Date Made Active in Reports: 10/28/2014	Last EDR Contact: 12/15/2014
Number of Days to Update: 41	Next Scheduled EDR Contact: 03/30/2015
	Data Release Frequency: Quarterly

YOLO COUNTY:

Underground Storage Tank Comprehensive Facility Report

Underground storage tank sites located in Yolo county.

Date of Government Version: 09/23/2014	Source: Yolo County Department of Health
Date Data Arrived at EDR: 09/30/2014	Telephone: 530-666-8646
Date Made Active in Reports: 11/25/2014	Last EDR Contact: 12/18/2014
Number of Days to Update: 56	Next Scheduled EDR Contact: 04/06/2015
	Data Release Frequency: Annually

YUBA COUNTY:

GOVERNMENT RECORDS SEARCHED / DATA CURRENCY TRACKING

CUPA Facility List

CUPA facility listing for Yuba County.

Date of Government Version: 11/17/2014

Date Data Arrived at EDR: 11/18/2014

Date Made Active in Reports: 12/30/2014

Number of Days to Update: 42

Source: Yuba County Environmental Health Department

Telephone: 530-749-7523

Last EDR Contact: 11/17/2014

Next Scheduled EDR Contact: 02/16/2015

Data Release Frequency: Varies

OTHER DATABASE(S)

Depending on the geographic area covered by this report, the data provided in these specialty databases may or may not be complete. For example, the existence of wetlands information data in a specific report does not mean that all wetlands in the area covered by the report are included. Moreover, the absence of any reported wetlands information does not necessarily mean that wetlands do not exist in the area covered by the report.

CT MANIFEST: Hazardous Waste Manifest Data

Facility and manifest data. Manifest is a document that lists and tracks hazardous waste from the generator through transporters to a tsd facility.

Date of Government Version: 07/30/2013

Date Data Arrived at EDR: 08/19/2013

Date Made Active in Reports: 10/03/2013

Number of Days to Update: 45

Source: Department of Energy & Environmental Protection

Telephone: 860-424-3375

Last EDR Contact: 11/17/2014

Next Scheduled EDR Contact: 03/02/2015

Data Release Frequency: No Update Planned

NJ MANIFEST: Manifest Information

Hazardous waste manifest information.

Date of Government Version: 12/31/2011

Date Data Arrived at EDR: 07/19/2012

Date Made Active in Reports: 08/28/2012

Number of Days to Update: 40

Source: Department of Environmental Protection

Telephone: N/A

Last EDR Contact: 01/12/2015

Next Scheduled EDR Contact: 04/27/2015

Data Release Frequency: Annually

NY MANIFEST: Facility and Manifest Data

Manifest is a document that lists and tracks hazardous waste from the generator through transporters to a TSD facility.

Date of Government Version: 11/01/2014

Date Data Arrived at EDR: 11/05/2014

Date Made Active in Reports: 11/24/2014

Number of Days to Update: 19

Source: Department of Environmental Conservation

Telephone: 518-402-8651

Last EDR Contact: 11/05/2014

Next Scheduled EDR Contact: 02/16/2015

Data Release Frequency: Annually

PA MANIFEST: Manifest Information

Hazardous waste manifest information.

Date of Government Version: 12/31/2013

Date Data Arrived at EDR: 07/21/2014

Date Made Active in Reports: 08/25/2014

Number of Days to Update: 35

Source: Department of Environmental Protection

Telephone: 717-783-8990

Last EDR Contact: 01/19/2015

Next Scheduled EDR Contact: 05/04/2015

Data Release Frequency: Annually

RI MANIFEST: Manifest information

Hazardous waste manifest information

Date of Government Version: 12/31/2013

Date Data Arrived at EDR: 07/15/2014

Date Made Active in Reports: 08/13/2014

Number of Days to Update: 29

Source: Department of Environmental Management

Telephone: 401-222-2797

Last EDR Contact: 11/26/2014

Next Scheduled EDR Contact: 03/09/2015

Data Release Frequency: Annually

GOVERNMENT RECORDS SEARCHED / DATA CURRENCY TRACKING

WI MANIFEST: Manifest Information

Hazardous waste manifest information.

Date of Government Version: 12/31/2013

Date Data Arrived at EDR: 06/20/2014

Date Made Active in Reports: 08/07/2014

Number of Days to Update: 48

Source: Department of Natural Resources

Telephone: N/A

Last EDR Contact: 12/12/2014

Next Scheduled EDR Contact: 03/30/2015

Data Release Frequency: Annually

Oil/Gas Pipelines: This data was obtained by EDR from the USGS in 1994. It is referred to by USGS as GeoData Digital Line Graphs from 1:100,000-Scale Maps. It was extracted from the transportation category including some oil, but primarily gas pipelines.

Sensitive Receptors: There are individuals deemed sensitive receptors due to their fragile immune systems and special sensitivity to environmental discharges. These sensitive receptors typically include the elderly, the sick, and children. While the location of all sensitive receptors cannot be determined, EDR indicates those buildings and facilities - schools, daycares, hospitals, medical centers, and nursing homes - where individuals who are sensitive receptors are likely to be located.

AHA Hospitals:

Source: American Hospital Association, Inc.

Telephone: 312-280-5991

The database includes a listing of hospitals based on the American Hospital Association's annual survey of hospitals.

Medical Centers: Provider of Services Listing

Source: Centers for Medicare & Medicaid Services

Telephone: 410-786-3000

A listing of hospitals with Medicare provider number, produced by Centers of Medicare & Medicaid Services, a federal agency within the U.S. Department of Health and Human Services.

Nursing Homes

Source: National Institutes of Health

Telephone: 301-594-6248

Information on Medicare and Medicaid certified nursing homes in the United States.

Public Schools

Source: National Center for Education Statistics

Telephone: 202-502-7300

The National Center for Education Statistics' primary database on elementary and secondary public education in the United States. It is a comprehensive, annual, national statistical database of all public elementary and secondary schools and school districts, which contains data that are comparable across all states.

Private Schools

Source: National Center for Education Statistics

Telephone: 202-502-7300

The National Center for Education Statistics' primary database on private school locations in the United States.

Daycare Centers: Licensed Facilities

Source: Department of Social Services

Telephone: 916-657-4041

Flood Zone Data: This data, available in select counties across the country, was obtained by EDR in 2003 & 2011 from the Federal Emergency Management Agency (FEMA). Data depicts 100-year and 500-year flood zones as defined by FEMA.

NWI: National Wetlands Inventory. This data, available in select counties across the country, was obtained by EDR in 2002, 2005 and 2010 from the U.S. Fish and Wildlife Service.

Scanned Digital USGS 7.5' Topographic Map (DRG)

Source: United States Geologic Survey

A digital raster graphic (DRG) is a scanned image of a U.S. Geological Survey topographic map. The map images are made by scanning published paper maps on high-resolution scanners. The raster image is georeferenced and fit to the Universal Transverse Mercator (UTM) projection.

GOVERNMENT RECORDS SEARCHED / DATA CURRENCY TRACKING

STREET AND ADDRESS INFORMATION

© 2010 Tele Atlas North America, Inc. All rights reserved. This material is proprietary and the subject of copyright protection and other intellectual property rights owned by or licensed to Tele Atlas North America, Inc. The use of this material is subject to the terms of a license agreement. You will be held liable for any unauthorized copying or disclosure of this material.

GEOCHECK[®] - PHYSICAL SETTING SOURCE ADDENDUM

TARGET PROPERTY ADDRESS

1110 JACKSON STREET
1110 JACKSON STREET
OAKLAND, CA 94607

TARGET PROPERTY COORDINATES

Latitude (North):	37.8003 - 37° 48' 1.08"
Longitude (West):	122.266 - 122° 15' 57.60"
Universal Transverse Mercator:	Zone 10
UTM X (Meters):	564619.6
UTM Y (Meters):	4183706.8
Elevation:	37 ft. above sea level

USGS TOPOGRAPHIC MAP

Target Property Map:	37122-G3 OAKLAND WEST, CA
Most Recent Revision:	1980
East Map:	37122-G2 OAKLAND EAST, CA
Most Recent Revision:	1980

EDR's GeoCheck Physical Setting Source Addendum is provided to assist the environmental professional in forming an opinion about the impact of potential contaminant migration.

Assessment of the impact of contaminant migration generally has two principal investigative components:

1. Groundwater flow direction, and
2. Groundwater flow velocity.

Groundwater flow direction may be impacted by surface topography, hydrology, hydrogeology, characteristics of the soil, and nearby wells. Groundwater flow velocity is generally impacted by the nature of the geologic strata.

GEOCHECK® - PHYSICAL SETTING SOURCE SUMMARY

GROUNDWATER FLOW DIRECTION INFORMATION

Groundwater flow direction for a particular site is best determined by a qualified environmental professional using site-specific well data. If such data is not reasonably ascertainable, it may be necessary to rely on other sources of information, such as surface topographic information, hydrologic information, hydrogeologic data collected on nearby properties, and regional groundwater flow information (from deep aquifers).

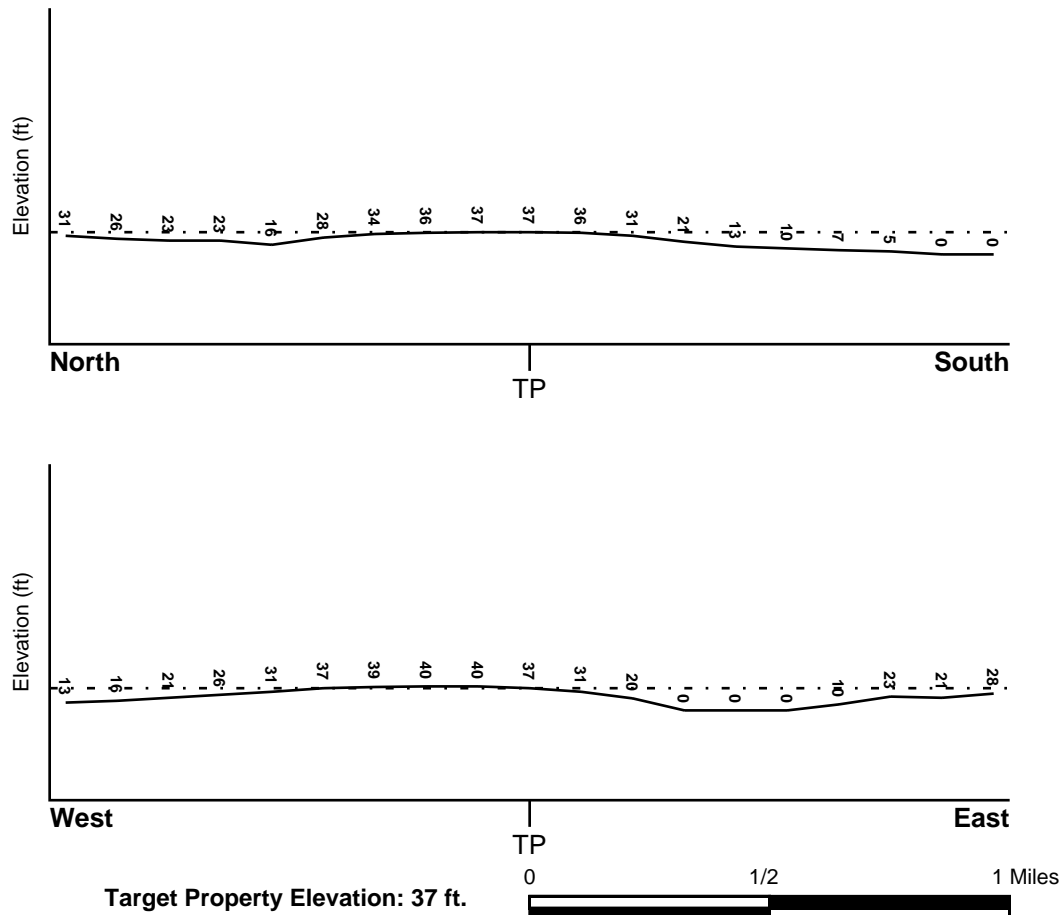
TOPOGRAPHIC INFORMATION

Surface topography may be indicative of the direction of surficial groundwater flow. This information can be used to assist the environmental professional in forming an opinion about the impact of nearby contaminated properties or, should contamination exist on the target property, what downgradient sites might be impacted.

TARGET PROPERTY TOPOGRAPHY

General Topographic Gradient: General ESE

SURROUNDING TOPOGRAPHY: ELEVATION PROFILES



Source: Topography has been determined from the USGS 7.5' Digital Elevation Model and should be evaluated on a relative (not an absolute) basis. Relative elevation information between sites of close proximity should be field verified.

GEOCHECK® - PHYSICAL SETTING SOURCE SUMMARY

HYDROLOGIC INFORMATION

Surface water can act as a hydrologic barrier to groundwater flow. Such hydrologic information can be used to assist the environmental professional in forming an opinion about the impact of nearby contaminated properties or, should contamination exist on the target property, what downgradient sites might be impacted.

Refer to the Physical Setting Source Map following this summary for hydrologic information (major waterways and bodies of water).

FEMA FLOOD ZONE

Target Property County
ALAMEDA, CA

FEMA Flood
Electronic Data
YES - refer to the Overview Map and Detail Map

Flood Plain Panel at Target Property: 06001C - FEMA DFIRM Flood data

Additional Panels in search area: Not Reported

NATIONAL WETLAND INVENTORY

NWI Quad at Target Property
OAKLAND WEST

NWI Electronic
Data Coverage
YES - refer to the Overview Map and Detail Map

HYDROGEOLOGIC INFORMATION

Hydrogeologic information obtained by installation of wells on a specific site can often be an indicator of groundwater flow direction in the immediate area. Such hydrogeologic information can be used to assist the environmental professional in forming an opinion about the impact of nearby contaminated properties or, should contamination exist on the target property, what downgradient sites might be impacted.

Site-Specific Hydrogeological Data:*

Search Radius:	1.25 miles
Location Relative to TP:	1 - 2 Miles SW
Site Name:	Naval Supply Center, Alameda Annex & Facility
Site EPA ID Number:	CA1170090012
Groundwater Flow Direction:	Southeast
Measured Depth to Water:	5 feet.
Hydraulic Connection:	Information is not available about the hydraulic connection between aquifer(s) underlying the site.
Sole Source Aquifer:	No information about a sole source aquifer is available
Data Quality:	Information based on site-specific subsurface investigations is documented in the CERCLIS investigation report(s)

AQUIFLOW®

Search Radius: 1.000 Mile.

EDR has developed the AQUIFLOW Information System to provide data on the general direction of groundwater flow at specific points. EDR has reviewed reports submitted by environmental professionals to regulatory authorities at select sites and has extracted the date of the report, groundwater flow direction as determined hydrogeologically, and the depth to water table.

<u>MAP ID</u>	<u>LOCATION FROM TP</u>	<u>GENERAL DIRECTION GROUNDWATER FLOW</u>
A1	0 - 1/8 Mile NNE	N

GEOCHECK® - PHYSICAL SETTING SOURCE SUMMARY

<u>MAP ID</u>	<u>LOCATION FROM TP</u>	<u>GENERAL DIRECTION GROUNDWATER FLOW</u>
A2	0 - 1/8 Mile NNE	W
3	1/8 - 1/4 Mile NNW	W
4	1/8 - 1/4 Mile SSE	NW
B5	1/8 - 1/4 Mile WSW	N
B6	1/8 - 1/4 Mile WSW	Varies
C7	1/8 - 1/4 Mile NNW	NE
C8	1/8 - 1/4 Mile NNW	NE
D9	1/4 - 1/2 Mile WSW	Varies
D10	1/4 - 1/2 Mile WSW	NW
D11	1/4 - 1/2 Mile WSW	NW
12	1/4 - 1/2 Mile SSW	Not Reported
E13	1/4 - 1/2 Mile North	E
E14	1/4 - 1/2 Mile North	NE
F16	1/4 - 1/2 Mile NNW	N, S
G17	1/4 - 1/2 Mile NNW	NE
G18	1/4 - 1/2 Mile NNW	NE
G19	1/4 - 1/2 Mile NNW	NE, E, SE
F20	1/4 - 1/2 Mile NNW	SW
F21	1/4 - 1/2 Mile NNW	SW
22	1/4 - 1/2 Mile SSW	SE
23	1/2 - 1 Mile WSW	SW
24	1/2 - 1 Mile North	NNE,SE,S,SW
25	1/2 - 1 Mile WNW	S
26	1/2 - 1 Mile North	E
27	1/2 - 1 Mile NW	E
H28	1/2 - 1 Mile East	E
H29	1/2 - 1 Mile East	E
I30	1/2 - 1 Mile SE	SE
J31	1/2 - 1 Mile SE	N
J32	1/2 - 1 Mile SE	N
J33	1/2 - 1 Mile SE	N
I34	1/2 - 1 Mile SSE	SW
35	1/2 - 1 Mile SE	NW
36	1/2 - 1 Mile WSW	SE
K37	1/2 - 1 Mile North	SE
K38	1/2 - 1 Mile North	SW
K39	1/2 - 1 Mile North	E, W
L40	1/2 - 1 Mile NNE	N,W,Varies
L41	1/2 - 1 Mile NNE	N
42	1/2 - 1 Mile NNW	SW
M43	1/2 - 1 Mile North	NE
L44	1/2 - 1 Mile NNE	Varies
45	1/2 - 1 Mile NE	SW
N46	1/2 - 1 Mile East	SW,W,Varies
N47	1/2 - 1 Mile East	SW,W,Varies
N48	1/2 - 1 Mile East	SW,W,Varies
M49	1/2 - 1 Mile North	SW
50	1/2 - 1 Mile NNW	W
51	1/2 - 1 Mile SE	E
O52	1/2 - 1 Mile NE	NW
P53	1/2 - 1 Mile SW	N
P54	1/2 - 1 Mile SW	Varies
P55	1/2 - 1 Mile SW	N, E
O56	1/2 - 1 Mile NE	S
P57	1/2 - 1 Mile SW	Varies

For additional site information, refer to Physical Setting Source Map Findings.

GEOCHECK® - PHYSICAL SETTING SOURCE SUMMARY

GROUNDWATER FLOW VELOCITY INFORMATION

Groundwater flow velocity information for a particular site is best determined by a qualified environmental professional using site specific geologic and soil strata data. If such data are not reasonably ascertainable, it may be necessary to rely on other sources of information, including geologic age identification, rock stratigraphic unit and soil characteristics data collected on nearby properties and regional soil information. In general, contaminant plumes move more quickly through sandy-gravelly types of soils than silty-clayey types of soils.

GEOLOGIC INFORMATION IN GENERAL AREA OF TARGET PROPERTY

Geologic information can be used by the environmental professional in forming an opinion about the relative speed at which contaminant migration may be occurring.

ROCK STRATIGRAPHIC UNIT

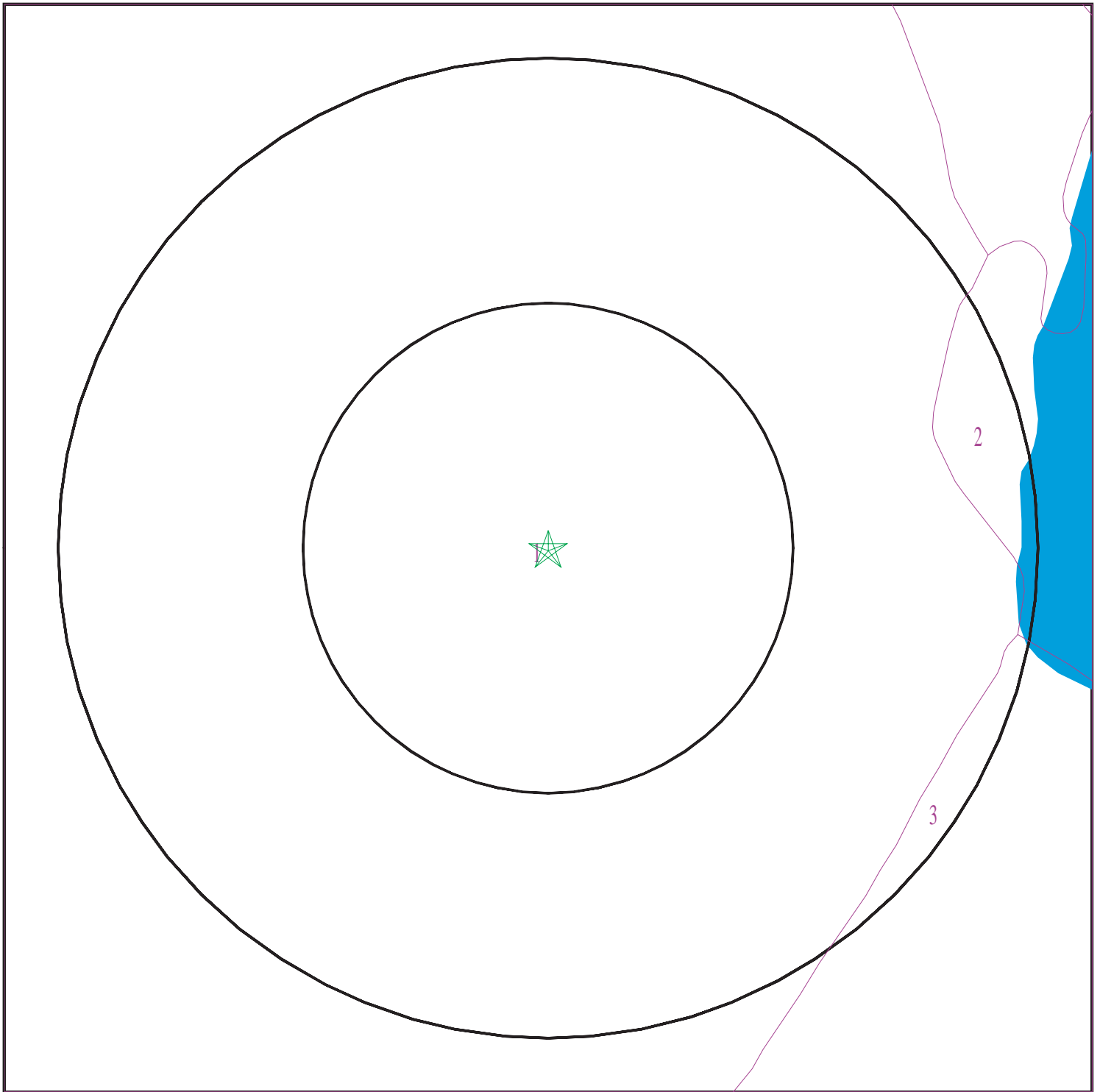
Era:	Cenozoic
System:	Quaternary
Series:	Quaternary
Code:	Q (decoded above as Era, System & Series)

GEOLOGIC AGE IDENTIFICATION

Category: Stratified Sequence

Geologic Age and Rock Stratigraphic Unit Source: P.G. Schruben, R.E. Arndt and W.J. Bawiec, Geology of the Conterminous U.S. at 1:2,500,000 Scale - a digital representation of the 1974 P.B. King and H.M. Beikman Map, USGS Digital Data Series DDS - 11 (1994).

SSURGO SOIL MAP - 4189960.2s



- ★ Target Property
- SSURGO Soil
- Water



SITE NAME: 1110 Jackson Street
ADDRESS: 1110 Jackson Street
Oakland CA 94607
LAT/LONG: 37.8003 / 122.266

CLIENT: Essel Technology Services
CONTACT: Hugo Mendoza
INQUIRY #: 4189960.2s
DATE: January 23, 2015 6:34 pm

GEOCHECK® - PHYSICAL SETTING SOURCE SUMMARY

DOMINANT SOIL COMPOSITION IN GENERAL AREA OF TARGET PROPERTY

The U.S. Department of Agriculture's (USDA) Soil Conservation Service (SCS) leads the National Cooperative Soil Survey (NCSS) and is responsible for collecting, storing, maintaining and distributing soil survey information for privately owned lands in the United States. A soil map in a soil survey is a representation of soil patterns in a landscape. The following information is based on Soil Conservation Service SSURGO data.

Soil Map ID: 1

Soil Component Name: Urban land

Soil Surface Texture:
Hydrologic Group: Not reported

Soil Drainage Class:
Hydric Status: Partially hydric

Corrosion Potential - Uncoated Steel: Not Reported

Depth to Bedrock Min: > 0 inches

Depth to Watertable Min: > 0 inches

No Layer Information available.

Soil Map ID: 2

Soil Component Name: Water

Soil Surface Texture:
Hydrologic Group: Not reported

Soil Drainage Class:
Hydric Status: Not hydric

Corrosion Potential - Uncoated Steel: Not Reported

Depth to Bedrock Min: > 0 inches

Depth to Watertable Min: > 0 inches

No Layer Information available.

Soil Map ID: 3

Soil Component Name: Urban land

Soil Surface Texture:
Hydrologic Group: Not reported

Soil Drainage Class:

GEOCHECK® - PHYSICAL SETTING SOURCE SUMMARY

Hydric Status: Partially hydric

Corrosion Potential - Uncoated Steel: Not Reported

Depth to Bedrock Min: > 0 inches

Depth to Watertable Min: > 0 inches

No Layer Information available.

LOCAL / REGIONAL WATER AGENCY RECORDS

EDR Local/Regional Water Agency records provide water well information to assist the environmental professional in assessing sources that may impact ground water flow direction, and in forming an opinion about the impact of contaminant migration on nearby drinking water wells.

WELL SEARCH DISTANCE INFORMATION

<u>DATABASE</u>	<u>SEARCH DISTANCE (miles)</u>
Federal USGS	1.000
Federal FRDS PWS	Nearest PWS within 1 mile
State Database	1.000

FEDERAL USGS WELL INFORMATION

<u>MAP ID</u>	<u>WELL ID</u>	<u>LOCATION FROM TP</u>
No Wells Found		

FEDERAL FRDS PUBLIC WATER SUPPLY SYSTEM INFORMATION

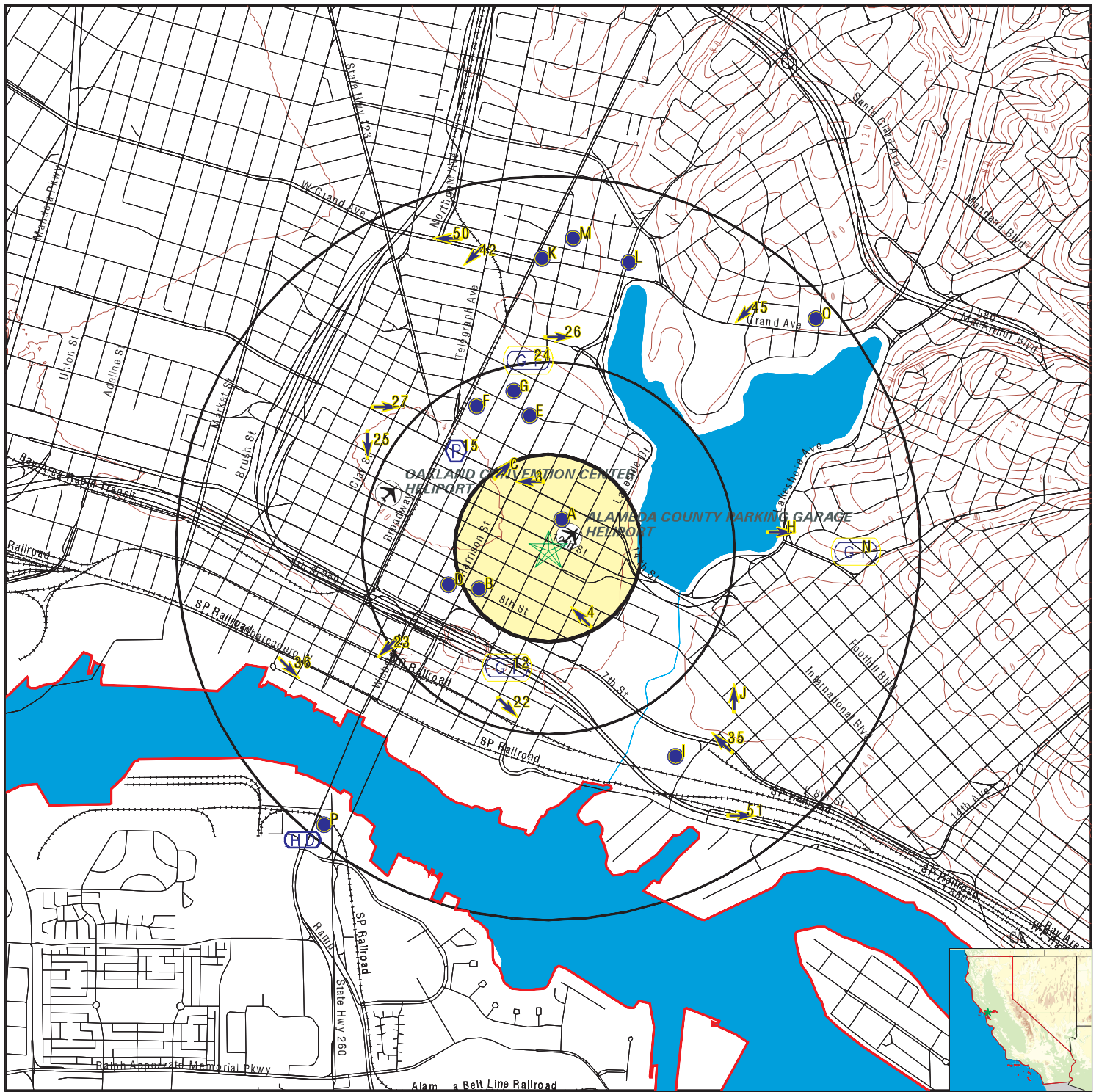
<u>MAP ID</u>	<u>WELL ID</u>	<u>LOCATION FROM TP</u>
15	CA2400009	1/4 - 1/2 Mile NW

Note: PWS System location is not always the same as well location.

STATE DATABASE WELL INFORMATION

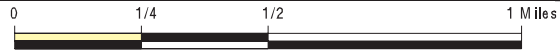
<u>MAP ID</u>	<u>WELL ID</u>	<u>LOCATION FROM TP</u>
No Wells Found		

PHYSICAL SETTING SOURCE MAP - 4189960.2s



- County Boundary
- Major Roads
- Contour Lines
- Earthquake Fault Lines
- Airports
- Earthquake epicenter, Richter 5 or greater
- Water Wells
- Public Water Supply Wells
- Cluster of Multiple Icons

- Groundwater Flow Direction
- Indeterminate Groundwater Flow at Location
- Groundwater Flow Varies at Location
- Closest Hydrogeological Data
- Oil, gas or related wells



SITE NAME: 1110 Jackson Street
 ADDRESS: 1110 Jackson Street
 Oakland CA 94607
 LAT/LONG: 37.8003 / 122.266

CLIENT: Essel Technology Services
 CONTACT: Hugo Mendoza
 INQUIRY #: 4189960.2s
 DATE: January 23, 2015 6:34 pm

GEOCHECK® - PHYSICAL SETTING SOURCE MAP FINDINGS

Map ID
Direction
Distance
Elevation

Database EDR ID Number

A1 NNE 0 - 1/8 Mile Lower	Site ID: Groundwater Flow: Shallow Water Depth: Deep Water Depth: Average Water Depth: Date:	01-0055 N Not Reported Not Reported 3 03/03/1989	AQUIFLOW	55915
A2 NNE 0 - 1/8 Mile Lower	Site ID: Groundwater Flow: Shallow Water Depth: Deep Water Depth: Average Water Depth: Date:	01-0055 W Not Reported Not Reported 6 08/26/1996	AQUIFLOW	55914
3 NNW 1/8 - 1/4 Mile Higher	Site ID: Groundwater Flow: Shallow Water Depth: Deep Water Depth: Average Water Depth: Date:	01-2039 W Not Reported Not Reported Not Reported 11/15/1991	AQUIFLOW	64077
4 SSE 1/8 - 1/4 Mile Lower	Site ID: Groundwater Flow: Shallow Water Depth: Deep Water Depth: Average Water Depth: Date:	01-0880 NW Not Reported Not Reported 8 01/01/1996	AQUIFLOW	65392
B5 WSW 1/8 - 1/4 Mile Lower	Site ID: Groundwater Flow: Shallow Water Depth: Deep Water Depth: Average Water Depth: Date:	01-1244 N Not Reported Not Reported Not Reported 12/20/1994	AQUIFLOW	64075
B6 WSW 1/8 - 1/4 Mile Lower	Site ID: Groundwater Flow: Shallow Water Depth: Deep Water Depth: Average Water Depth: Date:	01-0582 Varies Not Reported Not Reported 18 02/05/1996	AQUIFLOW	64079
C7 NNW 1/8 - 1/4 Mile Higher	Site ID: Groundwater Flow: Shallow Water Depth: Deep Water Depth: Average Water Depth: Date:	01-0355 NE 2.5 9.5 Not Reported 12/05/1990	AQUIFLOW	52380

GEOCHECK® - PHYSICAL SETTING SOURCE MAP FINDINGS

Map ID
Direction
Distance
Elevation

Database EDR ID Number

C8 NNW 1/8 - 1/4 Mile Higher	Site ID: Groundwater Flow: Shallow Water Depth: Deep Water Depth: Average Water Depth: Date:	01-0355 NE 9.5 20.5 Not Reported 08/10/1999	AQUIFLOW	52381
D9 WSW 1/4 - 1/2 Mile Higher	Site ID: Groundwater Flow: Shallow Water Depth: Deep Water Depth: Average Water Depth: Date:	01-1611 Varies Not Reported Not Reported 156 09/19/1997	AQUIFLOW	51534
D10 WSW 1/4 - 1/2 Mile Lower	Site ID: Groundwater Flow: Shallow Water Depth: Deep Water Depth: Average Water Depth: Date:	01-2307 NW Not Reported Not Reported 7.50 09/23/1994	AQUIFLOW	51869
D11 WSW 1/4 - 1/2 Mile Lower	Site ID: Groundwater Flow: Shallow Water Depth: Deep Water Depth: Average Water Depth: Date:	01-2307 NW Not Reported Not Reported 12 ft 03/15/1995	AQUIFLOW	51870
12 SSW 1/4 - 1/2 Mile Lower	Site ID: Groundwater Flow: Shallow Water Depth: Deep Water Depth: Average Water Depth: Date:	01-2300 Not Reported Not Reported Not Reported 2-3 10/23/1996	AQUIFLOW	55761
E13 North 1/4 - 1/2 Mile Lower	Site ID: Groundwater Flow: Shallow Water Depth: Deep Water Depth: Average Water Depth: Date:	01-0331 E 16.00 20.17 Not Reported 06/10/1999	AQUIFLOW	52389
E14 North 1/4 - 1/2 Mile Lower	Site ID: Groundwater Flow: Shallow Water Depth: Deep Water Depth: Average Water Depth: Date:	01-0331 NE 3.0 13.0 Not Reported 01/27/1988	AQUIFLOW	52390

GEOCHECK® - PHYSICAL SETTING SOURCE MAP FINDINGS

Map ID
Direction
Distance
Elevation

Database EDR ID Number

15
NW
1/4 - 1/2 Mile
Higher

FRDS PWS CA2400009

Epa region:	09	State:	CA
Pwsid:	CA2400009		
Pwsname:	Cottages, The CLOSED		
City served:	Not Reported	State served:	CA
Zip served:	Not Reported	Fips county:	06047
Status:	Closed	Pop srvd:	100
Pwssvconn:	33	Source:	Groundwater
Pws type:	CWS	Owner:	Private
Contact:	Mike Thurber		
Contact or gname:	COTTAGES THE		
Contact phone:	2093573997	Contact address1:	21308 Mission Blvd.
Contact address2:	Not Reported	Contact city:	Hayward
Contact state:	CA	Contact zip:	94541
Activity code:	I		

Location Information:

Name:	COTTAGES, THE CLOSED		
Pwstypcd:	CWS	Prmsrccd:	GW
Popsrved:	100		
Add1:	21308 MISSION BLVD.		
Add2:	Not Reported		
City:	HAYWARD	State:	CA
Zip:	94541	Phone:	2093573997
Cityserv:	Not Reported	Cnty serv:	Merced
Stateserv:	CA	Zipserv:	Not Reported

Enforcement Information:

Violation id:	95V0001	Orig cd:	F
Enf fy:	2004	Enf act date:	12/31/2003
Enf act detail:	Fed Compliance achieved	Enf act cat:	Resolving

PWS ID: CA2400009
Date Initiated: Not Reported Date Deactivated: Not Reported
PWS Name: GARDEN VILLAGE APTS
ATWATER, CA 95301

Addressee / Facility: System Owner/Responsible Party
CALIFORNIA PROPERTY MANAGEMENT
P O BOX 56
WALNUT CREEK, CA 94596

Facility Latitude:	37 48 15	Facility Longitude:	122 16 10
City Served:	Not Reported		
Treatment Class:	Untreated	Population:	100

PWS currently has or had major violation(s) or enforcement: YES

VIOLATIONS INFORMATION:

Violation ID:	9300002	Source ID:	Not Reported	PWS Phone:	Not Reported
Vio. beginning Date:	11/01/92	Vio. end Date:	11/30/92	Vio. Period:	001 Months
Num required Samples:	Not Reported	Number of Samples Taken:	Not Reported		
Analysis Result:	Not Reported	Maximum Contaminant Level:	Not Reported		
Analysis Method:	Not Reported				
Violation Type:	Monitoring, Routine Major (TCR)				
Contaminant:	COLIFORM (TCR)				
Vio. Awareness Date:	123092				

GEOCHECK® - PHYSICAL SETTING SOURCE MAP FINDINGS

Violation ID:	9300001	Source ID:	Not Reported	PWS Phone:	Not Reported
Vio. beginning Date:	01/01/93	Vio. end Date:	01/31/93	Vio. Period:	001 Months
Num required Samples:	Not Reported	Number of Samples Taken:	Not Reported		
Analysis Result:	Not Reported	Maximum Contaminant Level:	Not Reported		
Analysis Method:	Not Reported				
Violation Type:	Monitoring, Routine Major (TCR)				
Contaminant:	COLIFORM (TCR)				
Vio. Awareness Date:	030293				

ENFORCEMENT INFORMATION:

Truedate:	03/31/2009	Pwsid:	CA2400009
Pwsname:	COTTAGES, THE		
Retpopsrvd:	100	Pwstypecod:	C
Void:	95V0001	Contaminant:	LEAD & COPPER RULE
Viol. Type:	Initial Tap Sampling for Pb and Cu		
Complperbe:	7/1/1993 0:00:00		
Complperen:	12/31/2003 0:00:00	Enfdate:	12/31/2003 0:00:00
Enf action:	Fed Compliance Achieved		
Violmeasur:	0		

System Name:	GARDEN VILLAGE APTS		
Violation Type:	Initial Tap Sampling for Pb and Cu		
Contaminant:	LEAD & COPPER RULE		
Compliance Period:	1993-07-01 - 2015-12-31		
Violation ID:	95V0001		
Enforcement Date:	Not Reported	Enf. Action:	Not Reported

System Name:	GARDEN VILLAGE APTS		
Violation Type:	Initial Tap Sampling for Pb and Cu		
Contaminant:	LEAD & COPPER RULE		
Compliance Period:	1993-07-01 - 2015-12-31		
Violation ID:	95V0001		
Enforcement Date:	Not Reported	Enf. Action:	Not Reported

System Name:	COTTAGES, THE		
Violation Type:	Initial Tap Sampling for Pb and Cu		
Contaminant:	LEAD & COPPER RULE		
Compliance Period:	7/1/1993 0:00:00 - 12/31/2003 0:00:00		
Violation ID:	95V0001		
Enforcement Date:	12/31/2003 0:00:00	Enf. Action:	Fed Compliance Achieved

System Name:	COTTAGES, THE		
Violation Type:	Initial Tap Sampling for Pb and Cu		
Contaminant:	LEAD & COPPER RULE		
Compliance Period:	07/01/93 - 12/31/03		
Violation ID:	95V0001		
Enforcement Date:	12/31/03	Enf. Action:	Fed Compliance Achieved

System Name:	THE COTTAGES		
Violation Type:	Initial Tap Sampling for Pb and Cu		
Contaminant:	LEAD & COPPER RULE		
Compliance Period:	1993-07-01 - 2015-12-31		
Violation ID:	95V0001		
Enforcement Date:	Not Reported	Enf. Action:	Not Reported

CONTACT INFORMATION:

Name:	COTTAGES, THE	Population:	100
Contact:	777 West 22nd Street	Phone:	Not Reported
Address:	Merced		
Address 2:	CA		
	94508, 20		

GEOCHECK® - PHYSICAL SETTING SOURCE MAP FINDINGS

Map ID
Direction
Distance
Elevation

Database EDR ID Number

F16 NNW 1/4 - 1/2 Mile Higher	Site ID: Groundwater Flow: Shallow Water Depth: Deep Water Depth: Average Water Depth: Date:	01-1921 N, S Not Reported Not Reported 11 05/26/1994	AQUIFLOW	55882
--	---	---	-----------------	--------------

G17 NNW 1/4 - 1/2 Mile Lower	Site ID: Groundwater Flow: Shallow Water Depth: Deep Water Depth: Average Water Depth: Date:	01-0151 NE Not Reported Not Reported 2 08/23/1995	AQUIFLOW	55931
---	---	--	-----------------	--------------

G18 NNW 1/4 - 1/2 Mile Lower	Site ID: Groundwater Flow: Shallow Water Depth: Deep Water Depth: Average Water Depth: Date:	01-0151 NE Not Reported Not Reported 15 06/28/1995	AQUIFLOW	55930
---	---	---	-----------------	--------------

G19 NNW 1/4 - 1/2 Mile Lower	Site ID: Groundwater Flow: Shallow Water Depth: Deep Water Depth: Average Water Depth: Date:	01-0151 NE, E, SE 0.041 0.007 Not Reported 06/29/1998	AQUIFLOW	55932
---	---	--	-----------------	--------------

F20 NNW 1/4 - 1/2 Mile Lower	Site ID: Groundwater Flow: Shallow Water Depth: Deep Water Depth: Average Water Depth: Date:	01-1705 SW 5.6 8.5 Not Reported 01/28/1991	AQUIFLOW	55892
---	---	---	-----------------	--------------

F21 NNW 1/4 - 1/2 Mile Lower	Site ID: Groundwater Flow: Shallow Water Depth: Deep Water Depth: Average Water Depth: Date:	01-1705 SW Not Reported Not Reported 8.5 04/02/1996	AQUIFLOW	55893
---	---	--	-----------------	--------------

22 SSW 1/4 - 1/2 Mile Lower	Site ID: Groundwater Flow: Shallow Water Depth: Deep Water Depth: Average Water Depth: Date:	01-1151 SE Not Reported Not Reported 5-16 04/13/1997	AQUIFLOW	63663
--	---	---	-----------------	--------------

GEOCHECK® - PHYSICAL SETTING SOURCE MAP FINDINGS

Map ID
Direction
Distance
Elevation

Database EDR ID Number

23 WSW 1/2 - 1 Mile Lower	Site ID: Groundwater Flow: Shallow Water Depth: Deep Water Depth: Average Water Depth: Date:	01-0421 SW Not Reported Not Reported 7 10/28/1996	AQUIFLOW	63810
24 North 1/2 - 1 Mile Lower	Site ID: Groundwater Flow: Shallow Water Depth: Deep Water Depth: Average Water Depth: Date:	01-1168 NNE,SE,S,SW 4.3 9.0 Not Reported 03/06/1991	AQUIFLOW	55829
25 WNW 1/2 - 1 Mile Higher	Site ID: Groundwater Flow: Shallow Water Depth: Deep Water Depth: Average Water Depth: Date:	01-0233 S Not Reported Not Reported 10 09/02/1987	AQUIFLOW	55975
26 North 1/2 - 1 Mile Lower	Site ID: Groundwater Flow: Shallow Water Depth: Deep Water Depth: Average Water Depth: Date:	01-4011 E 4 8 Not Reported 03/18/1993	AQUIFLOW	63635
27 NW 1/2 - 1 Mile Higher	Site ID: Groundwater Flow: Shallow Water Depth: Deep Water Depth: Average Water Depth: Date:	01-2232 E Not Reported Not Reported 120 01/07/1987	AQUIFLOW	51544
H28 East 1/2 - 1 Mile Lower	Site ID: Groundwater Flow: Shallow Water Depth: Deep Water Depth: Average Water Depth: Date:	01-1074 E Not Reported Not Reported 20 01/01/1993	AQUIFLOW	55832
H29 East 1/2 - 1 Mile Lower	Site ID: Groundwater Flow: Shallow Water Depth: Deep Water Depth: Average Water Depth: Date:	01-1074 E Not Reported Not Reported 15 03/08/1995	AQUIFLOW	55833

GEOCHECK® - PHYSICAL SETTING SOURCE MAP FINDINGS

Map ID
Direction
Distance
Elevation

Database EDR ID Number

I30 SE 1/2 - 1 Mile Lower	Site ID: Groundwater Flow: Shallow Water Depth: Deep Water Depth: Average Water Depth: Date:	01-1066 SE Not Reported Not Reported Not Reported 09/20/1988	AQUIFLOW	67424
J31 SE 1/2 - 1 Mile Lower	Site ID: Groundwater Flow: Shallow Water Depth: Deep Water Depth: Average Water Depth: Date:	01-2323 N Not Reported Not Reported 20 07/17/1996	AQUIFLOW	55754
J32 SE 1/2 - 1 Mile Lower	Site ID: Groundwater Flow: Shallow Water Depth: Deep Water Depth: Average Water Depth: Date:	01-2323 N Not Reported Not Reported 20 07/17/1996	AQUIFLOW	55755
J33 SE 1/2 - 1 Mile Lower	Site ID: Groundwater Flow: Shallow Water Depth: Deep Water Depth: Average Water Depth: Date:	01-2323 N Not Reported Not Reported 20 07/17/1996	AQUIFLOW	55756
I34 SSE 1/2 - 1 Mile Lower	Site ID: Groundwater Flow: Shallow Water Depth: Deep Water Depth: Average Water Depth: Date:	01-1194 SW 4.5 5.5 Not Reported 12/09/1991	AQUIFLOW	63891
35 SE 1/2 - 1 Mile Lower	Site ID: Groundwater Flow: Shallow Water Depth: Deep Water Depth: Average Water Depth: Date:	01-0464 NW 12.25 19.47 Not Reported 11/12/1993	AQUIFLOW	65454
36 WSW 1/2 - 1 Mile Lower	Site ID: Groundwater Flow: Shallow Water Depth: Deep Water Depth: Average Water Depth: Date:	01-1793 SE 5.00 5.30 Not Reported 03/12/1997	AQUIFLOW	55831

GEOCHECK® - PHYSICAL SETTING SOURCE MAP FINDINGS

Map ID
Direction
Distance
Elevation

Database EDR ID Number

K37 North 1/2 - 1 Mile Lower	Site ID: Groundwater Flow: Shallow Water Depth: Deep Water Depth: Average Water Depth: Date:	01-0875 SE Not Reported Not Reported Not Reported 11/09/1988	AQUIFLOW	55889
K38 North 1/2 - 1 Mile Lower	Site ID: Groundwater Flow: Shallow Water Depth: Deep Water Depth: Average Water Depth: Date:	01-0875 SW Not Reported Not Reported 13 02/15/1989	AQUIFLOW	55890
K39 North 1/2 - 1 Mile Lower	Site ID: Groundwater Flow: Shallow Water Depth: Deep Water Depth: Average Water Depth: Date:	01-0875 E, W Not Reported Not Reported Not Reported 10/07/1992	AQUIFLOW	55891
L40 NNE 1/2 - 1 Mile Lower	Site ID: Groundwater Flow: Shallow Water Depth: Deep Water Depth: Average Water Depth: Date:	01-0341 N,W,Varies Not Reported Not Reported 20 09/14/1989	AQUIFLOW	55836
L41 NNE 1/2 - 1 Mile Lower	Site ID: Groundwater Flow: Shallow Water Depth: Deep Water Depth: Average Water Depth: Date:	01-0341 N Not Reported Not Reported Not Reported 08/17/1988	AQUIFLOW	55837
42 NNW 1/2 - 1 Mile Lower	Site ID: Groundwater Flow: Shallow Water Depth: Deep Water Depth: Average Water Depth: Date:	01-1466 SW 20.8 22.7 Not Reported 11/04/1997	AQUIFLOW	63631
M43 North 1/2 - 1 Mile Lower	Site ID: Groundwater Flow: Shallow Water Depth: Deep Water Depth: Average Water Depth: Date:	01-3663 NE Not Reported Not Reported 12 01/29/1988	AQUIFLOW	63934

GEOCHECK® - PHYSICAL SETTING SOURCE MAP FINDINGS

Map ID
Direction
Distance
Elevation

Database EDR ID Number

L44 NNE 1/2 - 1 Mile Lower	Site ID: Groundwater Flow: Shallow Water Depth: Deep Water Depth: Average Water Depth: Date:	01-1846 Varies Not Reported Not Reported 20 08/11/1993	AQUIFLOW	63897
45 NE 1/2 - 1 Mile Lower	Site ID: Groundwater Flow: Shallow Water Depth: Deep Water Depth: Average Water Depth: Date:	01-1360 SW Not Reported Not Reported 5 11/17/1994	AQUIFLOW	63687
N46 East 1/2 - 1 Mile Lower	Site ID: Groundwater Flow: Shallow Water Depth: Deep Water Depth: Average Water Depth: Date:	01-1692 SW,W,Varies Not Reported Not Reported 7-22 05/1990	AQUIFLOW	55818
N47 East 1/2 - 1 Mile Lower	Site ID: Groundwater Flow: Shallow Water Depth: Deep Water Depth: Average Water Depth: Date:	01-1692 SW,W,Varies 1.66 4.92 Not Reported 10/30/1995	AQUIFLOW	55819
N48 East 1/2 - 1 Mile Lower	Site ID: Groundwater Flow: Shallow Water Depth: Deep Water Depth: Average Water Depth: Date:	01-1692 SW,W,Varies Not Reported Not Reported 3-20 07/29/1994	AQUIFLOW	55820
M49 North 1/2 - 1 Mile Lower	Site ID: Groundwater Flow: Shallow Water Depth: Deep Water Depth: Average Water Depth: Date:	01-1469 SW Not Reported Not Reported 16-18 12/01/1988	AQUIFLOW	67866
50 NNW 1/2 - 1 Mile Lower	Site ID: Groundwater Flow: Shallow Water Depth: Deep Water Depth: Average Water Depth: Date:	01-1706 W Not Reported Not Reported 40.0 01/11/1996	AQUIFLOW	66329

GEOCHECK® - PHYSICAL SETTING SOURCE MAP FINDINGS

Map ID
Direction
Distance
Elevation

Database EDR ID Number

51 SE 1/2 - 1 Mile Lower	Site ID: Groundwater Flow: Shallow Water Depth: Deep Water Depth: Average Water Depth: Date:	01-0225 E Not Reported Not Reported Not Reported 09/20/1991	AQUIFLOW	51908
O52 NE 1/2 - 1 Mile Lower	Site ID: Groundwater Flow: Shallow Water Depth: Deep Water Depth: Average Water Depth: Date:	01-0878 NW Not Reported Not Reported 12 ft 06/12/1995	AQUIFLOW	51910
P53 SW 1/2 - 1 Mile Lower	Site ID: Groundwater Flow: Shallow Water Depth: Deep Water Depth: Average Water Depth: Date:	01-1760 N Not Reported Not Reported 10 12/05/1988	AQUIFLOW	67877
P54 SW 1/2 - 1 Mile Lower	Site ID: Groundwater Flow: Shallow Water Depth: Deep Water Depth: Average Water Depth: Date:	01-2225 Varies 4.0 5.0 Not Reported 03/27/1997	AQUIFLOW	52497
P55 SW 1/2 - 1 Mile Lower	Site ID: Groundwater Flow: Shallow Water Depth: Deep Water Depth: Average Water Depth: Date:	01-2225 N, E Not Reported Not Reported 5 03/27/1997	AQUIFLOW	64623
O56 NE 1/2 - 1 Mile Lower	Site ID: Groundwater Flow: Shallow Water Depth: Deep Water Depth: Average Water Depth: Date:	01-1467 S Not Reported Not Reported 0.05 06/10/1986	AQUIFLOW	67429
P57 SW 1/2 - 1 Mile Lower	Site ID: Groundwater Flow: Shallow Water Depth: Deep Water Depth: Average Water Depth: Date:	01-2225 Varies Not Reported Not Reported 2 12/05/1996	AQUIFLOW	52496

GEOCHECK® - PHYSICAL SETTING SOURCE MAP FINDINGS RADON

AREA RADON INFORMATION

State Database: CA Radon

Radon Test Results

Zipcode	Num Tests	> 4 pCi/L
94607	3	0

Federal EPA Radon Zone for ALAMEDA County: 2

Note: Zone 1 indoor average level > 4 pCi/L.

: Zone 2 indoor average level \geq 2 pCi/L and \leq 4 pCi/L.

: Zone 3 indoor average level < 2 pCi/L.

Federal Area Radon Information for ALAMEDA COUNTY, CA

Number of sites tested: 49

Area	Average Activity	% <4 pCi/L	% 4-20 pCi/L	% >20 pCi/L
Living Area - 1st Floor	0.776 pCi/L	100%	0%	0%
Living Area - 2nd Floor	-0.400 pCi/L	100%	0%	0%
Basement	1.338 pCi/L	100%	0%	0%

PHYSICAL SETTING SOURCE RECORDS SEARCHED

TOPOGRAPHIC INFORMATION

USGS 7.5' Digital Elevation Model (DEM)

Source: United States Geologic Survey

EDR acquired the USGS 7.5' Digital Elevation Model in 2002 and updated it in 2006. The 7.5 minute DEM corresponds to the USGS 1:24,000- and 1:25,000-scale topographic quadrangle maps. The DEM provides elevation data with consistent elevation units and projection.

Scanned Digital USGS 7.5' Topographic Map (DRG)

Source: United States Geologic Survey

A digital raster graphic (DRG) is a scanned image of a U.S. Geological Survey topographic map. The map images are made by scanning published paper maps on high-resolution scanners. The raster image is georeferenced and fit to the Universal Transverse Mercator (UTM) projection.

HYDROLOGIC INFORMATION

Flood Zone Data: This data, available in select counties across the country, was obtained by EDR in 2003 & 2011 from the Federal Emergency Management Agency (FEMA). Data depicts 100-year and 500-year flood zones as defined by FEMA.

NWI: National Wetlands Inventory. This data, available in select counties across the country, was obtained by EDR in 2002, 2005 and 2010 from the U.S. Fish and Wildlife Service.

HYDROGEOLOGIC INFORMATION

AQUIFLOW^R Information System

Source: EDR proprietary database of groundwater flow information

EDR has developed the AQUIFLOW Information System (AIS) to provide data on the general direction of groundwater flow at specific points. EDR has reviewed reports submitted to regulatory authorities at select sites and has extracted the date of the report, hydrogeologically determined groundwater flow direction and depth to water table information.

GEOLOGIC INFORMATION

Geologic Age and Rock Stratigraphic Unit

Source: P.G. Schruben, R.E. Arndt and W.J. Bawiec, Geology of the Conterminous U.S. at 1:2,500,000 Scale - A digital representation of the 1974 P.B. King and H.M. Beikman Map, USGS Digital Data Series DDS - 11 (1994).

STATSGO: State Soil Geographic Database

Source: Department of Agriculture, Natural Resources Conservation Services

The U.S. Department of Agriculture's (USDA) Natural Resources Conservation Service (NRCS) leads the national Conservation Soil Survey (NCSS) and is responsible for collecting, storing, maintaining and distributing soil survey information for privately owned lands in the United States. A soil map in a soil survey is a representation of soil patterns in a landscape. Soil maps for STATSGO are compiled by generalizing more detailed (SSURGO) soil survey maps.

SSURGO: Soil Survey Geographic Database

Source: Department of Agriculture, Natural Resources Conservation Services (NRCS)

Telephone: 800-672-5559

SSURGO is the most detailed level of mapping done by the Natural Resources Conservation Services, mapping scales generally range from 1:12,000 to 1:63,360. Field mapping methods using national standards are used to construct the soil maps in the Soil Survey Geographic (SSURGO) database. SSURGO digitizing duplicates the original soil survey maps. This level of mapping is designed for use by landowners, townships and county natural resource planning and management.

PHYSICAL SETTING SOURCE RECORDS SEARCHED

LOCAL / REGIONAL WATER AGENCY RECORDS

FEDERAL WATER WELLS

PWS: Public Water Systems

Source: EPA/Office of Drinking Water

Telephone: 202-564-3750

Public Water System data from the Federal Reporting Data System. A PWS is any water system which provides water to at least 25 people for at least 60 days annually. PWSs provide water from wells, rivers and other sources.

PWS ENF: Public Water Systems Violation and Enforcement Data

Source: EPA/Office of Drinking Water

Telephone: 202-564-3750

Violation and Enforcement data for Public Water Systems from the Safe Drinking Water Information System (SDWIS) after August 1995. Prior to August 1995, the data came from the Federal Reporting Data System (FRDS).

USGS Water Wells: USGS National Water Inventory System (NWIS)

This database contains descriptive information on sites where the USGS collects or has collected data on surface water and/or groundwater. The groundwater data includes information on wells, springs, and other sources of groundwater.

OTHER STATE DATABASE INFORMATION

RADON

State Database: CA Radon

Source: Department of Health Services

Telephone: 916-324-2208

Radon Database for California

Area Radon Information

Source: USGS

Telephone: 703-356-4020

The National Radon Database has been developed by the U.S. Environmental Protection Agency (USEPA) and is a compilation of the EPA/State Residential Radon Survey and the National Residential Radon Survey. The study covers the years 1986 - 1992. Where necessary data has been supplemented by information collected at private sources such as universities and research institutions.

EPA Radon Zones

Source: EPA

Telephone: 703-356-4020

Sections 307 & 309 of IRRA directed EPA to list and identify areas of U.S. with the potential for elevated indoor radon levels.

OTHER

Airport Landing Facilities: Private and public use landing facilities

Source: Federal Aviation Administration, 800-457-6656

Epicenters: World earthquake epicenters, Richter 5 or greater

Source: Department of Commerce, National Oceanic and Atmospheric Administration

California Earthquake Fault Lines: The fault lines displayed on EDR's Topographic map are digitized quaternary fault lines, prepared in 1975 by the United State Geological Survey. Additional information (also from 1975) regarding activity at specific fault lines comes from California's Preliminary Fault Activity Map prepared by the California Division of Mines and Geology.

PHYSICAL SETTING SOURCE RECORDS SEARCHED

STREET AND ADDRESS INFORMATION

© 2010 Tele Atlas North America, Inc. All rights reserved. This material is proprietary and the subject of copyright protection and other intellectual property rights owned by or licensed to Tele Atlas North America, Inc. The use of this material is subject to the terms of a license agreement. You will be held liable for any unauthorized copying or disclosure of this material.

APPENDIX F

AERIAL PHOTOGRAPHS



1110 Jackson Street

1110 Jackson Street

Oakland, CA 94607

Inquiry Number: 4189960.9

January 26, 2015

The EDR Aerial Photo Decade Package



6 Armstrong Road, 4th Floor
Shelton, Connecticut 06484
Toll Free: 800.352.0050
www.edrnet.com

EDR Aerial Photo Decade Package

Environmental Data Resources, Inc. (EDR) Aerial Photo Decade Package is a screening tool designed to assist environmental professionals in evaluating potential liability on a target property resulting from past activities. EDR's professional researchers provide digitally reproduced historical aerial photographs, and when available, provide one photo per decade.

When delivered electronically by EDR, the aerial photo images included with this report are for ONE TIME USE ONLY. Further reproduction of these aerial photo images is prohibited without permission from EDR. For more information contact your EDR Account Executive.

Thank you for your business.
Please contact EDR at 1-800-352-0050
with any questions or comments.

Disclaimer - Copyright and Trademark Notice

This Report contains certain information obtained from a variety of public and other sources reasonably available to Environmental Data Resources, Inc. It cannot be concluded from this Report that coverage information for the target and surrounding properties does not exist from other sources. **NO WARRANTY EXPRESSED OR IMPLIED, IS MADE WHATSOEVER IN CONNECTION WITH THIS REPORT. ENVIRONMENTAL DATA RESOURCES, INC. SPECIFICALLY DISCLAIMS THE MAKING OF ANY SUCH WARRANTIES, INCLUDING WITHOUT LIMITATION, MERCHANTABILITY OR FITNESS FOR A PARTICULAR USE OR PURPOSE. ALL RISK IS ASSUMED BY THE USER. IN NO EVENT SHALL ENVIRONMENTAL DATA RESOURCES, INC. BE LIABLE TO ANYONE, WHETHER ARISING OUT OF ERRORS OR OMISSIONS, NEGLIGENCE, ACCIDENT OR ANY OTHER CAUSE, FOR ANY LOSS OF DAMAGE, INCLUDING, WITHOUT LIMITATION, SPECIAL, INCIDENTAL, CONSEQUENTIAL, OR EXEMPLARY DAMAGES. ANY LIABILITY ON THE PART OF ENVIRONMENTAL DATA RESOURCES, INC. IS STRICTLY LIMITED TO A REFUND OF THE AMOUNT PAID FOR THIS REPORT.** Purchaser accepts this Report AS IS. Any analyses, estimates, ratings, environmental risk levels or risk codes provided in this Report are provided for illustrative purposes only, and are not intended to provide, nor should they be interpreted as providing any facts regarding, or prediction or forecast of, any environmental risk for any property. Only a Phase I Environmental Site Assessment performed by an environmental professional can provide information regarding the environmental risk for any property. Additionally, the information provided in this Report is not to be construed as legal advice.

Copyright 2015 by Environmental Data Resources, Inc. All rights reserved. Reproduction in any media or format, in whole or in part, of any report or map of Environmental Data Resources, Inc., or its affiliates, is prohibited without prior written permission.

EDR and its logos (including Sanborn and Sanborn Map) are trademarks of Environmental Data Resources, Inc. or its affiliates. All other trademarks used herein are the property of their respective owners.

Date EDR Searched Historical Sources:

Aerial Photography January 26, 2015

Target Property:

1110 Jackson Street

Oakland, CA 94607

<u><i>Year</i></u>	<u><i>Scale</i></u>	<u><i>Details</i></u>	<u><i>Source</i></u>
1939	Aerial Photograph. Scale: 1"=500'	Flight Year: 1939	USGS
1946	Aerial Photograph. Scale: 1"=500'	Flight Year: 1946	USGS
1958	Aerial Photograph. Scale: 1"=500'	Flight Year: 1958	USGS
1968	Aerial Photograph. Scale: 1"=500'	Flight Year: 1968	USGS
1974	Aerial Photograph. Scale: 1"=500'	Flight Year: 1974	USGS
1982	Aerial Photograph. Scale: 1"=500'	Flight Year: 1982	USGS
1993	Aerial Photograph. Scale: 1"=500'	/DOQQ - acquisition dates: 1993	USGS/DOQQ
1998	Aerial Photograph. Scale: 1"=500'	Flight Year: 1998 Best Copy Available from original source	USGS
2005	Aerial Photograph. Scale: 1"=500'	Flight Year: 2005	USDA/NAIP
2009	Aerial Photograph. Scale: 1"=500'	Flight Year: 2009	USDA/NAIP
2010	Aerial Photograph. Scale: 1"=500'	Flight Year: 2010	USDA/NAIP
2012	Aerial Photograph. Scale: 1"=500'	Flight Year: 2012	USDA/NAIP



INQUIRY #: 4189960.9

YEAR: 1939

| = 500'





INQUIRY #: 4189960.9

YEAR: 1946

| = 500'





INQUIRY #: 4189960.9

YEAR: 1958

| = 500'





INQUIRY #: 4189960.9

YEAR: 1968

| = 500'





INQUIRY #: 4189960.9

YEAR: 1974

| = 500'





INQUIRY #: 4189960.9

YEAR: 1982

| = 500'





INQUIRY #: 4189960.9

YEAR: 1993

| = 500'





INQUIRY #: 4189960.9

YEAR: 1998

| = 500'





INQUIRY #: 4189960.9

YEAR: 2005

| = 500'





INQUIRY #: 4189960.9

YEAR: 2009

| = 500'





INQUIRY #: 4189960.9

YEAR: 2010

| = 500'





INQUIRY #: 4189960.9

YEAR: 2012

| = 500'



APPENDIX G

TOPOGRAPHIC MAPS



1110 Jackson Street

1110 Jackson Street
Oakland, CA 94607

Inquiry Number: 4189960.4
January 23, 2015

EDR Historical Topographic Map Report



6 Armstrong Road, 4th Floor
Shelton, Connecticut 06484
Toll Free: 800.352.0050
www.edrnet.com

EDR Historical Topographic Map Report

Environmental Data Resources, Inc.s (EDR) Historical Topographic Map Report is designed to assist professionals in evaluating potential liability on a target property resulting from past activities. EDRs Historical Topographic Map Report includes a search of a collection of public and private color historical topographic maps, dating back to the early 1900s.

Thank you for your business.
Please contact EDR at 1-800-352-0050
with any questions or comments.

Disclaimer - Copyright and Trademark Notice


This Report contains certain information obtained from a variety of public and other sources reasonably available to Environmental Data Resources, Inc. It cannot be concluded from this Report that coverage information for the target and surrounding properties does not exist from other sources. **NO WARRANTY EXPRESSED OR IMPLIED, IS MADE WHATSOEVER IN CONNECTION WITH THIS REPORT. ENVIRONMENTAL DATA RESOURCES, INC. SPECIFICALLY DISCLAIMS THE MAKING OF ANY SUCH WARRANTIES, INCLUDING WITHOUT LIMITATION, MERCHANTABILITY OR FITNESS FOR A PARTICULAR USE OR PURPOSE. ALL RISK IS ASSUMED BY THE USER. IN NO EVENT SHALL ENVIRONMENTAL DATA RESOURCES, INC. BE LIABLE TO ANYONE, WHETHER ARISING OUT OF ERRORS OR OMISSIONS, NEGLIGENCE, ACCIDENT OR ANY OTHER CAUSE, FOR ANY LOSS OF DAMAGE, INCLUDING, WITHOUT LIMITATION, SPECIAL, INCIDENTAL, CONSEQUENTIAL, OR EXEMPLARY DAMAGES. ANY LIABILITY ON THE PART OF ENVIRONMENTAL DATA RESOURCES, INC. IS STRICTLY LIMITED TO A REFUND OF THE AMOUNT PAID FOR THIS REPORT.** Purchaser accepts this Report AS IS. Any analyses, estimates, ratings, environmental risk levels or risk codes provided in this Report are provided for illustrative purposes only, and are not intended to provide, nor should they be interpreted as providing any facts regarding, or prediction or forecast of, any environmental risk for any property. Only a Phase I Environmental Site Assessment performed by an environmental professional can provide information regarding the environmental risk for any property. Additionally, the information provided in this Report is not to be construed as legal advice.

Copyright 2015 by Environmental Data Resources, Inc. All rights reserved. Reproduction in any media or format, in whole or in part, of any report or map of Environmental Data Resources, Inc., or its affiliates, is prohibited without prior written permission.

EDR and its logos (including Sanborn and Sanborn Map) are trademarks of Environmental Data Resources, Inc. or its affiliates. All other trademarks used herein are the property of their respective owners.


Historical Topographic Map



	TARGET QUAD	SITE NAME: 1110 Jackson Street	CLIENT: Essel Technology Services
	NAME: SAN FRANCISCO	ADDRESS: 1110 Jackson Street	CONTACT: Hugo Mendoza
	MAP YEAR: 1895	Oakland, CA 94607	INQUIRY#: 4189960.4
	SERIES: 15	LAT/LONG: 37.8003 / -122.266	RESEARCH DATE: 01/23/2015
	SCALE: 1:62500		


Historical Topographic Map



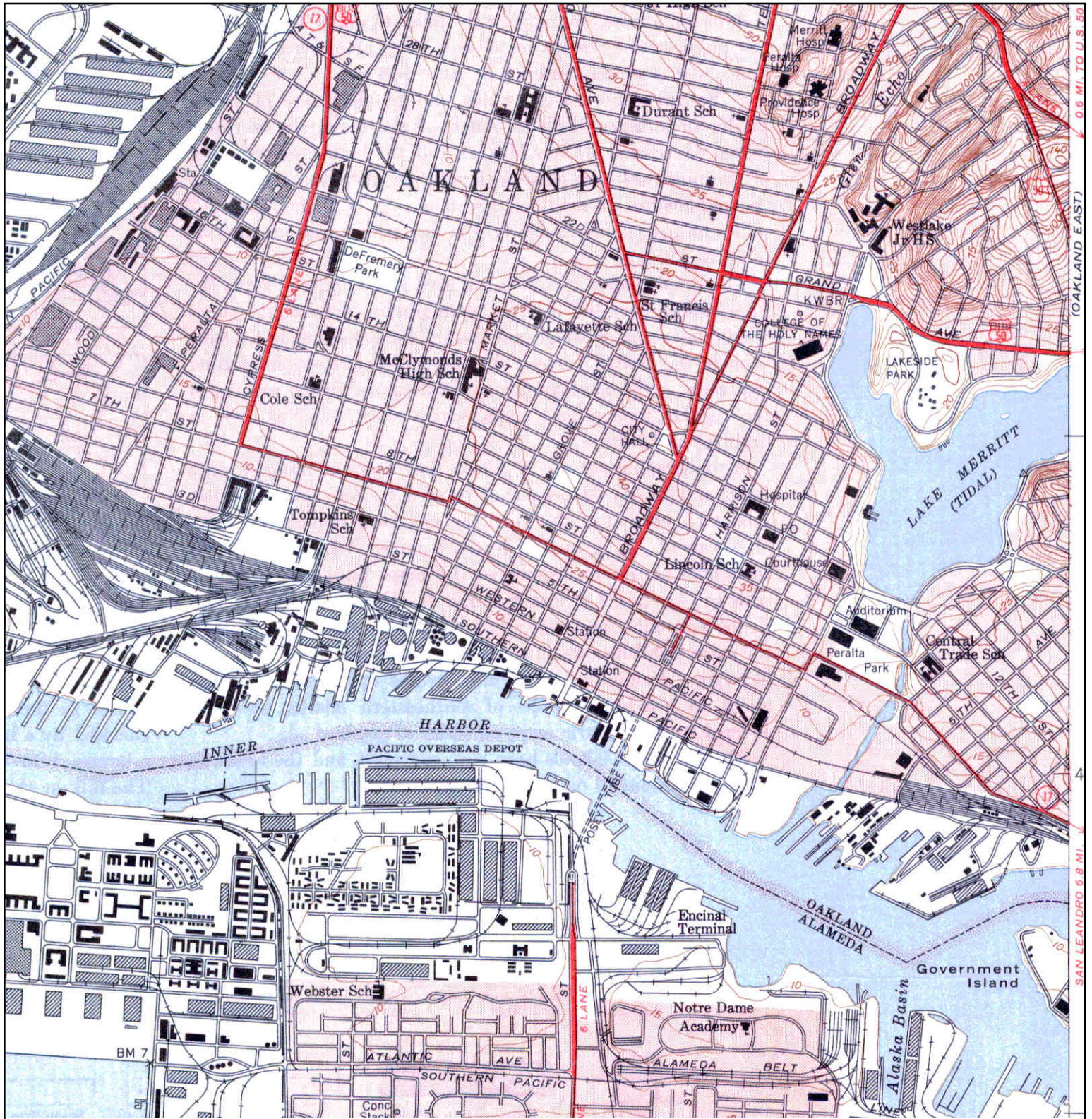
	TARGET QUAD	SITE NAME: 1110 Jackson Street	CLIENT: Essel Technology Services
	NAME: SAN FRANCISCO	ADDRESS: 1110 Jackson Street	CONTACT: Hugo Mendoza
	MAP YEAR: 1915	Oakland, CA 94607	INQUIRY#: 4189960.4
	SERIES: 15	LAT/LONG: 37.8003 / -122.266	RESEARCH DATE: 01/23/2015
	SCALE: 1:62500		


Historical Topographic Map



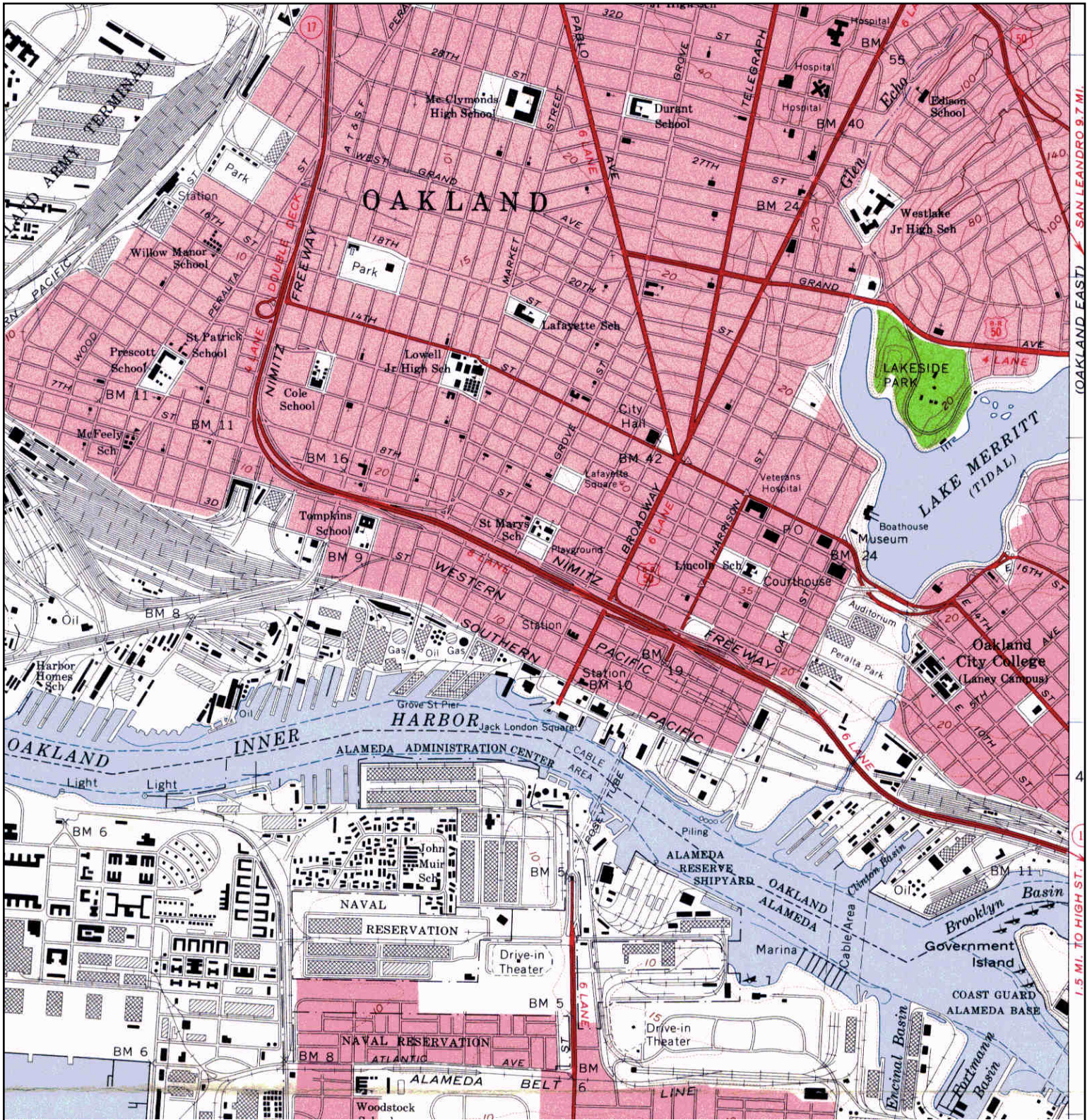
	TARGET QUAD	SITE NAME: 1110 Jackson Street	CLIENT: Essel Technology Services
	NAME: SAN FRANCISCO	ADDRESS: 1110 Jackson Street	CONTACT: Hugo Mendoza
	MAP YEAR: 1948	Oakland, CA 94607	INQUIRY#: 4189960.4
	SERIES: 15	LAT/LONG: 37.8003 / -122.266	RESEARCH DATE: 01/23/2015
	SCALE: 1:50000		

Historical Topographic Map



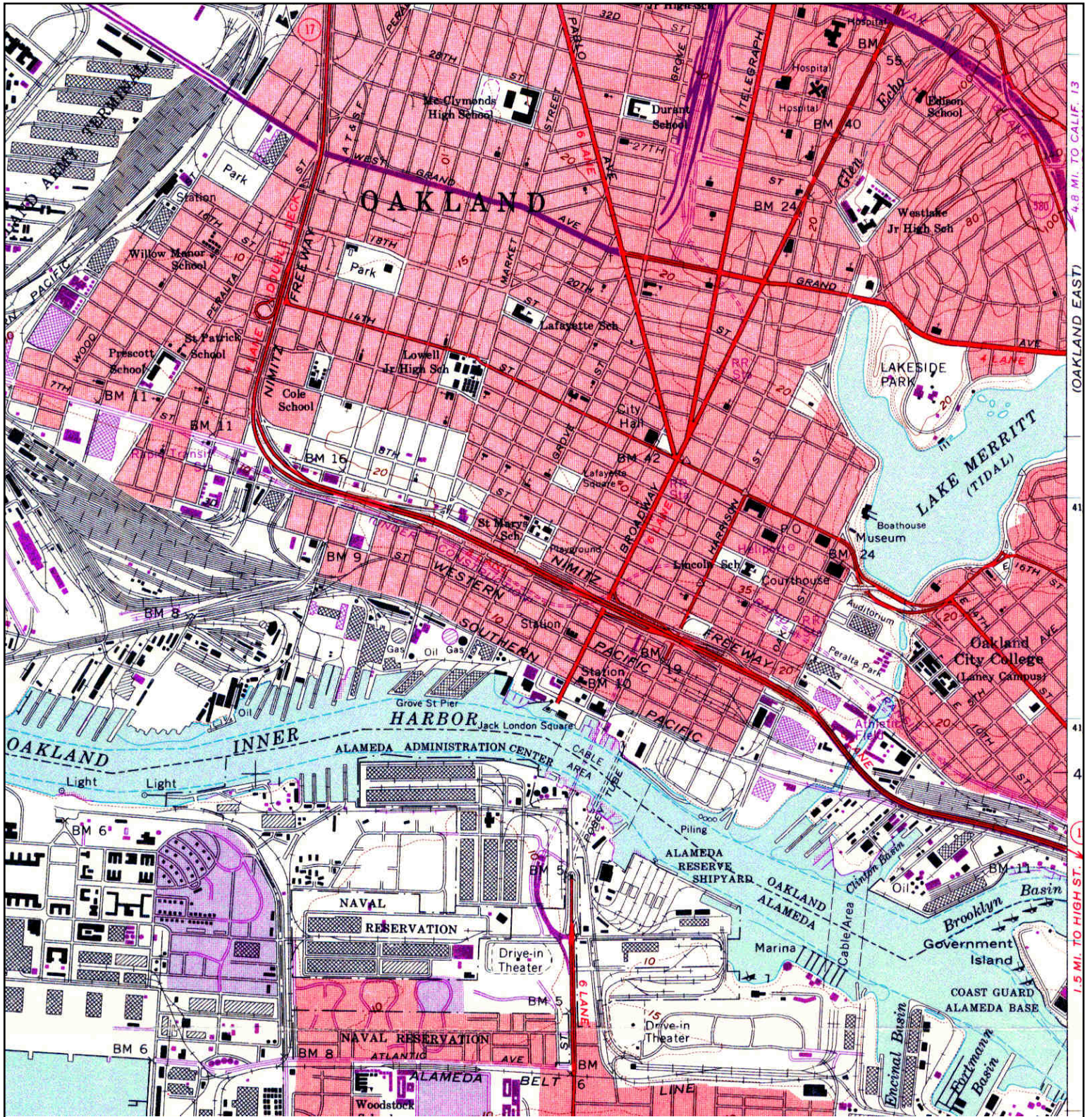
	TARGET QUAD	SITE NAME: 1110 Jackson Street	CLIENT: Essel Technology Services
	NAME: OAKLANDWEST	ADDRESS: 1110 Jackson Street	CONTACT: Hugo Mendoza
	MAP YEAR: 1949	Oakland, CA 94607	INQUIRY#: 4189960.4
		LAT/LONG: 37.8003 / -122.266	RESEARCH DATE: 01/23/2015
	SERIES: 7.5		
	SCALE: 1:24000		


Historical Topographic Map



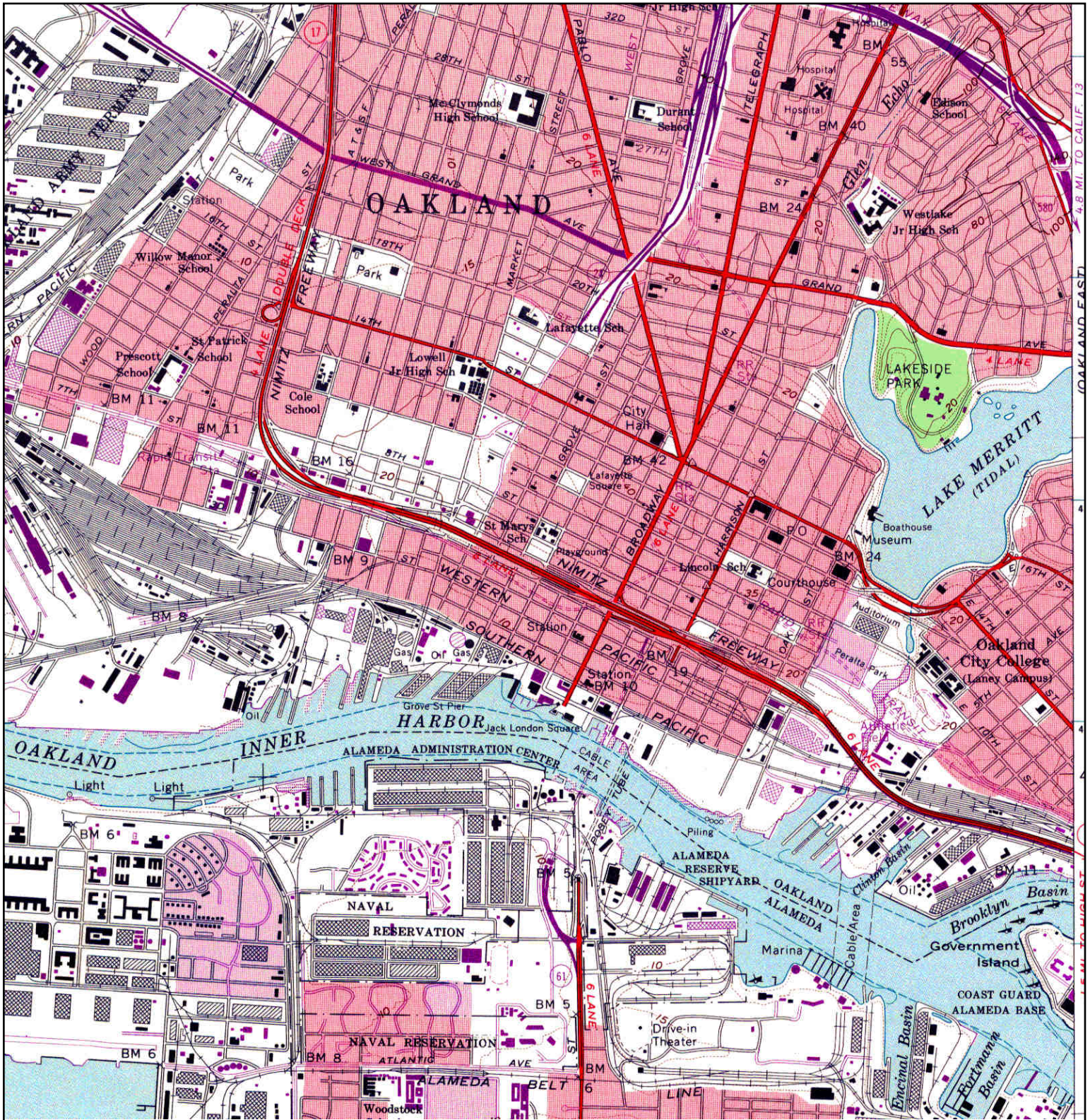
	TARGET QUAD	SITE NAME:	1110 Jackson Street	CLIENT:	Essel Technology Services
	NAME: OAKLANDWEST	ADDRESS:	1110 Jackson Street	CONTACT:	Hugo Mendoza
	MAP YEAR: 1959		Oakland, CA 94607	INQUIRY#:	4189960.4
		LAT/LONG:	37.8003 / -122.266	RESEARCH DATE:	01/23/2015
	SERIES: 7.5				
	SCALE: 1:24000				


Historical Topographic Map



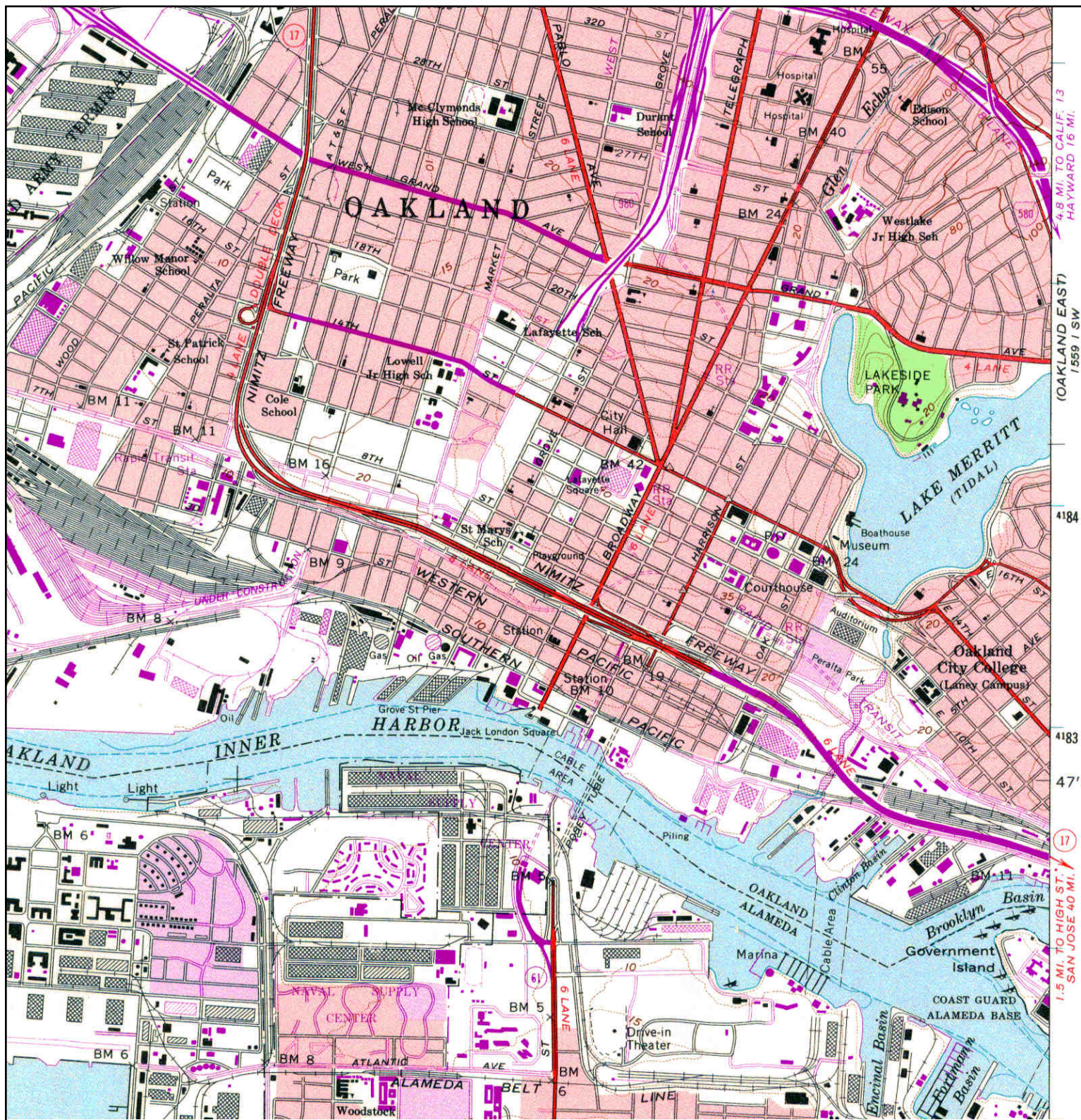
	TARGET QUAD	SITE NAME:	1110 Jackson Street	CLIENT:	Essel Technology Services
	NAME: OAKLANDWEST	ADDRESS:	1110 Jackson Street	CONTACT:	Hugo Mendoza
	MAP YEAR: 1968		Oakland, CA 94607	INQUIRY#:	4189960.4
	PHOTOREVISED FROM :1959	LAT/LONG:	37.8003 / -122.266	RESEARCH DATE:	01/23/2015
	SERIES: 7.5				
	SCALE: 1:24000				

Historical Topographic Map



	TARGET QUAD	SITE NAME:	1110 Jackson Street	CLIENT:	Essel Technology Services
	NAME: OAKLANDWEST	ADDRESS:	1110 Jackson Street	CONTACT:	Hugo Mendoza
	MAP YEAR: 1973		Oakland, CA 94607	INQUIRY#:	4189960.4
	PHOTOREVISED FROM :1959	LAT/LONG:	37.8003 / -122.266	RESEARCH DATE:	01/23/2015
	SERIES: 7.5				
	SCALE: 1:24000				

Historical Topographic Map



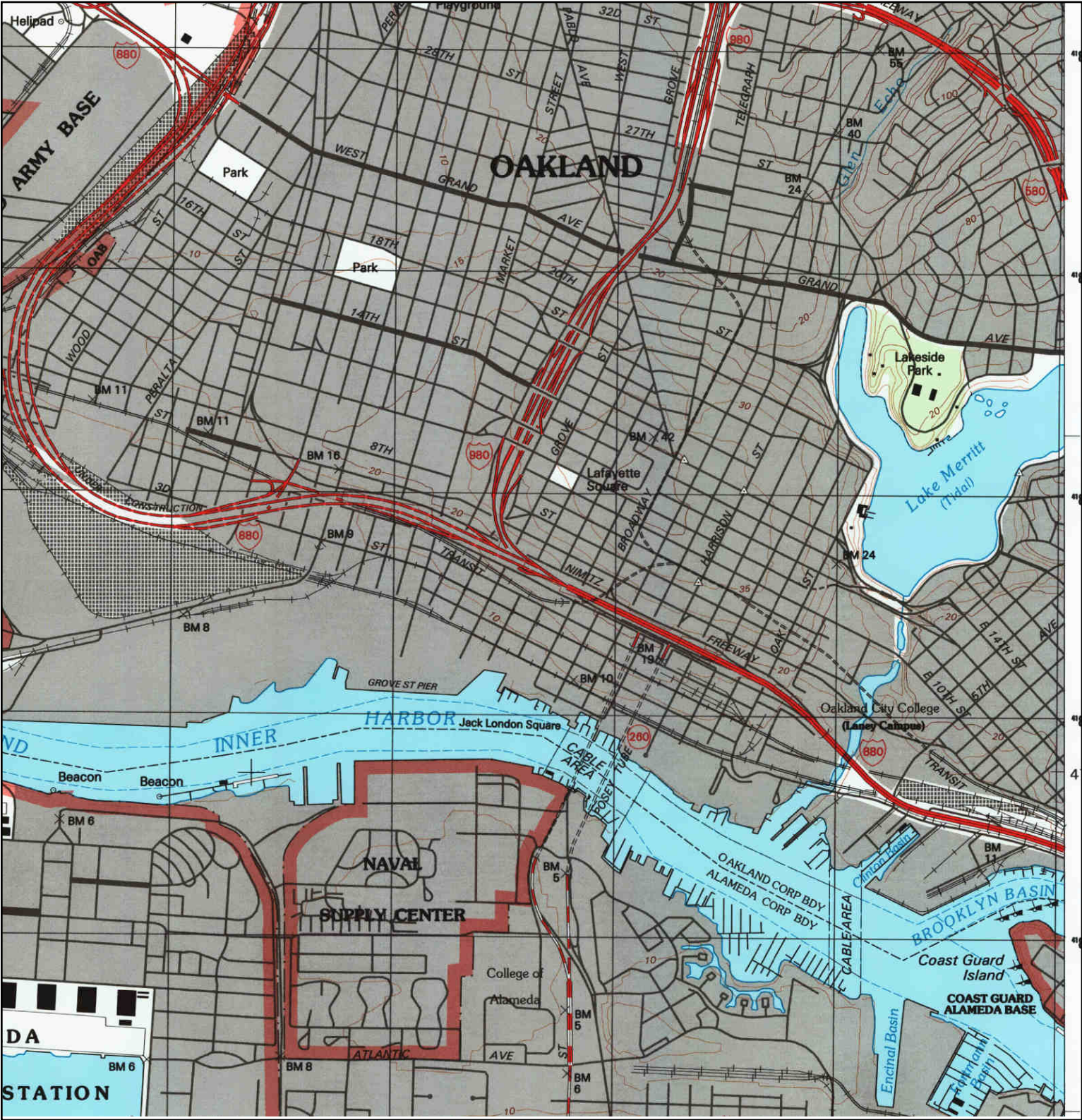
TARGET QUAD

NAME: OAKLANDWEST
MAP YEAR: 1980
PHOTOREVISED FROM :1959
SERIES: 7.5
SCALE: 1:24000

SITE NAME: 1110 Jackson Street
ADDRESS: 1110 Jackson Street
Oakland, CA 94607
LAT/LONG: 37.8003 / -122.266

CLIENT: Essel Technology Services
CONTACT: Hugo Mendoza
INQUIRY#: 4189960.4
RESEARCH DATE: 01/23/2015

Historical Topographic Map



<div><div>N</div><div>↑</div></div>	TARGET QUAD	SITE NAME:	1110 Jackson Street	CLIENT:	Essel Technology Services
	NAME: OAKLAND WEST	ADDRESS:	1110 Jackson Street	CONTACT:	Hugo Mendoza
	MAP YEAR: 1993		Oakland, CA 94607	INQUIRY#:	4189960.4
	SERIES: 7.5	LAT/LONG:	37.8003 / -122.266	RESEARCH DATE:	01/23/2015
	SCALE: 1:24000				

APPENDIX H

CERTIFIED SANBORN MAP REPORT



1110 Jackson Street

1110 Jackson Street
Oakland, CA 94607

Inquiry Number: 4189960.3
January 26, 2015

Certified Sanborn® Map Report



6 Armstrong Road, 4th Floor
Shelton, Connecticut 06484
Toll Free: 800.352.0050
www.edrnet.com

Certified Sanborn® Map Report

1/26/15

Site Name:

1110 Jackson Street
1110 Jackson Street
Oakland, CA 94607

Client Name:

Essel Technology Services
564 Market Street
San Francisco, CA 94104

EDR Inquiry # 4189960.3

Contact: Hugo Mendoza



The Sanborn Library has been searched by EDR and maps covering the target property location as provided by Essel Technology Services were identified for the years listed below. The Sanborn Library is the largest, most complete collection of fire insurance maps. The collection includes maps from Sanborn, Bromley, Perris & Browne, Hopkins, Barlow, and others. Only Environmental Data Resources Inc. (EDR) is authorized to grant rights for commercial reproduction of maps by the Sanborn Library LLC, the copyright holder for the collection. Results can be authenticated by visiting www.edrnet.com/sanborn.

The Sanborn Library is continually enhanced with newly identified map archives. This report accesses all maps in the collection as of the day this report was generated.

Certified Sanborn Results:

Site Name: 1110 Jackson Street
Address: 1110 Jackson Street
City, State, Zip: Oakland, CA 94607
Cross Street:
P.O. # NA
Project: 15033- EBALDC- Phase 1 ESA
Certification # 9703-4C43-A00D



Sanborn® Library search results
Certification # 9703-4C43-A00D

Maps Provided:

1969	1957	1889
1967	1953	
1965	1952	
1964	1950	
1960	1911	
1959	1903	

The Sanborn Library includes more than 1.2 million fire insurance maps from Sanborn, Bromley, Perris & Browne, Hopkins, Barlow and others which track historical property usage in approximately 12,000 American cities and towns. Collections searched:

- ☒ Library of Congress
- ☒ University Publications of America
- ☒ EDR Private Collection

The Sanborn Library LLC Since 1866™

Limited Permission To Make Copies

Essel Technology Services (the client) is permitted to make up to FIVE photocopies of this Sanborn Map transmittal and each fire insurance map accompanying this report solely for the limited use of its customer. No one other than the client is authorized to make copies. Upon request made directly to an EDR Account Executive, the client may be permitted to make a limited number of additional photocopies. This permission is conditioned upon compliance by the client, its customer and their agents with EDR's copyright policy; a copy of which is available upon request.

Disclaimer - Copyright and Trademark notice

This Report contains certain information obtained from a variety of public and other sources reasonably available to Environmental Data Resources, Inc. It cannot be concluded from this Report that coverage information for the target and surrounding properties does not exist from other sources. NO WARRANTY EXPRESSED OR IMPLIED, IS MADE WHATSOEVER IN CONNECTION WITH THIS REPORT. ENVIRONMENTAL DATA RESOURCES, INC. SPECIFICALLY DISCLAIMS THE MAKING OF ANY SUCH WARRANTIES, INCLUDING WITHOUT LIMITATION, MERCHANTABILITY OR FITNESS FOR A PARTICULAR USE OR PURPOSE. ALL RISK IS ASSUMED BY THE USER. IN NO EVENT SHALL ENVIRONMENTAL DATA RESOURCES, INC. BE LIABLE TO ANYONE, WHETHER ARISING OUT OF ERRORS OR OMISSIONS, NEGLIGENCE, ACCIDENT OR ANY OTHER CAUSE, FOR ANY LOSS OF DAMAGE, INCLUDING, WITHOUT LIMITATION, SPECIAL, INCIDENTAL CONSEQUENTIAL, OR EXEMPLARY DAMAGES. ANY LIABILITY ON THE PART OF ENVIRONMENTAL DATA RESOURCES, INC. IS STRICTLY LIMITED TO A REFUND OF THE AMOUNT PAID FOR THIS REPORT. Purchaser accepts this Report "AS IS". Any analyses, estimates, ratings, environmental risk levels or risk codes provided in this Report are provided for illustrative purposes only, and are not intended to provide, nor should they be interpreted as providing any facts regarding, or prediction or forecast of, any environmental risk for any property. Only a Phase I Environmental Site Assessment performed by an environmental professional can provide information regarding the environmental risk for any property. Additionally, the information provided in this Report is not to be construed as legal advice.

Copyright 2015 by Environmental Data Resources, Inc. All rights reserved. Reproduction in any media or format, in whole or in part, of any report or map of Environmental Data Resources, Inc., or its affiliates, is prohibited without prior written permission.

EDR and its logos (including Sanborn and Sanborn Map) are trademarks of Environmental Data Resources, Inc. or its affiliates. All other trademarks used herein are the property of their respective owners.

Sanborn Sheet Thumbnails


This Certified Sanborn Map Report is based upon the following Sanborn Fire Insurance map sheets.



1969 Source Sheets



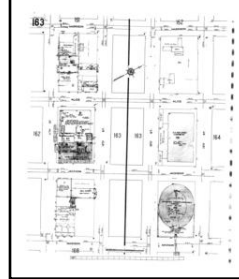
Volume 2, Sheet 164



Volume 2, Sheet 168



Volume 2, Sheet 162

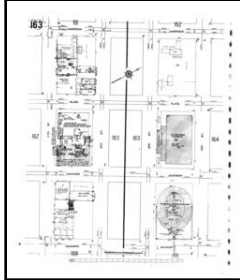


Volume 2, Sheet 163


1967 Source Sheets




Volume 2, Sheet 162



Volume 2, Sheet 163



Volume 2, Sheet 164




Volume 2, Sheet 168


1965 Source Sheets



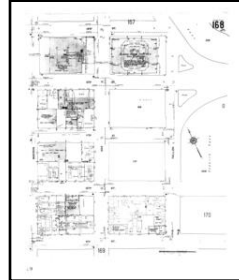
Volume 2, Sheet 162



Volume 2, Sheet 163



Volume 2, Sheet 164

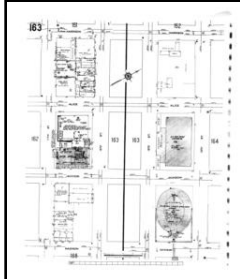


Volume 2, Sheet 168

1964 Source Sheets



Volume 2, Sheet 162



Volume 2, Sheet 163




Volume 2, Sheet 164



Volume 2, Sheet 168

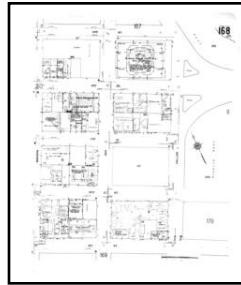
Volume 2, Sheet 162



Volume 2, Sheet 163



Volume 2, Sheet 164

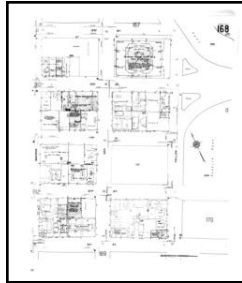


Volume 2, Sheet 168

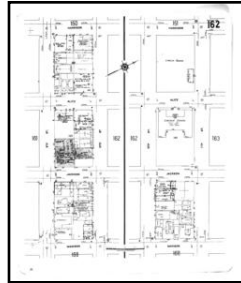
Volume 2, Sheet 163



Volume 2, Sheet 164

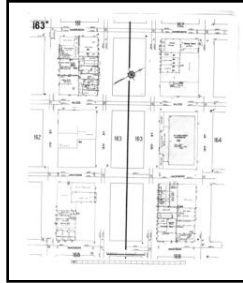


Volume 2, Sheet 168



Volume 2, Sheet 162

Volume 2, Sheet 162



Volume 2, Sheet 163




Volume 2, Sheet 164




Volume 2, Sheet 168


Volume 2, Sheet 162



Volume 2, Sheet 163



Volume 2, Sheet 164




Volume 2, Sheet 168


1952 Source Sheets



Volume 2, Sheet 162



Volume 2, Sheet 163



Volume 2, Sheet 164




Volume 2, Sheet 168

1950 Source Sheets



Volume 2, Sheet 162



Volume 2, Sheet 163



Volume 2, Sheet 164




Volume 2, Sheet 168


1911 Source Sheets



Volume 2, Sheet 162



Volume 2, Sheet 163



Volume 2, Sheet 164



Volume 2, Sheet 168

1903 Source Sheets




Volume 2, Sheet 146



Volume 2, Sheet 147




Volume 2, Sheet 154




Volume 2, Sheet 155


1889 Source Sheets



Volume 1, Sheet 1



Volume 1, Sheet 2



Volume 1, Sheet 2

1969 Certified Sanborn Map

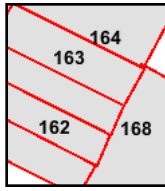

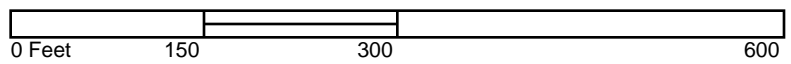
The certified Sanborn Library search results in this report can be authenticated by visiting www.edrnet.com/sanborn and entering the certification number. Only Environmental Data Resources Inc. (EDR) is authorized to grant rights for commercial reproduction of maps by The Sanborn Library LLC, the copyright holder for the collection.



Site Name: 1110 Jackson Street
 Address: 1110 Jackson Street
 City, ST, ZIP: Oakland CA 94607
 Client: Essel Technology Services
 EDR Inquiry: 4189960.3
 Order Date: 1/26/2015 9:41:00 AM
 Certification #: 9703-4C43-A00D
 Copyright: 1969



This Certified Sanborn Map combines the following sheets.
 Outlined areas indicate map sheets within the collection.



- Volume 2, Sheet 164
- Volume 2, Sheet 168
- Volume 2, Sheet 162
- Volume 2, Sheet 163



1967 Certified Sanborn Map

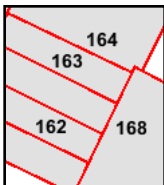
The certified Sanborn Library search results in this report can be authenticated by visiting www.edrnet.com/sanborn and entering the certification number. Only Environmental Data Resources Inc. (EDR) is authorized to grant rights for commercial reproduction of maps by The Sanborn Library LLC, the copyright holder for the collection.

Certification # 9703-4C43-A00D

Site Name: 1110 Jackson Street
Address: 1110 Jackson Street
City, ST, ZIP: Oakland CA 94607
Client: Essel Technology Services
EDR Inquiry: 4189960.3
Order Date: 1/26/2015 9:41:00 AM
Certification # 9703-4C43-A00D
Copyright: 1967



This Certified Sanborn Map combines the following sheets.
Outlined areas indicate map sheets within the collection.



Volume 2, Sheet 162
Volume 2, Sheet 163
Volume 2, Sheet 164
Volume 2, Sheet 168

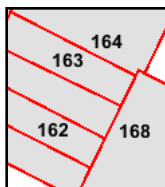
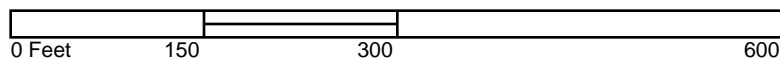
0 Feet 150 300 600



1965 Certified Sanborn Map



This Certified Sanborn Map combines the following sheets.
Outlined areas indicate map sheets within the collection.



Volume 2, Sheet 162
Volume 2, Sheet 163
Volume 2, Sheet 164
Volume 2, Sheet 168

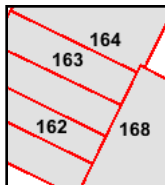


1964 Certified Sanborn Map



This Certified Sanborn Map combines the following sheets.
 Outlined areas indicate map sheets within the collection.

0 Feet 150 300 600



Volume 2, Sheet 162
 Volume 2, Sheet 163
 Volume 2, Sheet 164
 Volume 2, Sheet 168



1960 Certified Sanborn Map

The certified Sanborn Library search results in this report can be authenticated by visiting www.edrnet.com/sanborn and entering the certification number. Only Environmental Data Resources Inc. (EDR) is authorized to grant rights for commercial reproduction of maps by The Sanborn Library LLC, the copyright holder for the collection.

EDR Certification # 9703-4C43-A00D

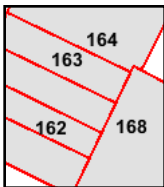
Site Name: 1110 Jackson Street
Address: 1110 Jackson Street
City, ST, ZIP: Oakland CA 94607
Client: Essel Technology Services
EDR Inquiry: 4189960.3
Order Date: 1/26/2015 9:41:00 AM
Certification #: 9703-4C43-A00D

Copyright: 1960



This Certified Sanborn Map combines the following sheets.
Outlined areas indicate map sheets within the collection.

0 Feet 150 300 600



Volume 2, Sheet 162
Volume 2, Sheet 163
Volume 2, Sheet 164
Volume 2, Sheet 168

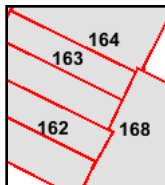
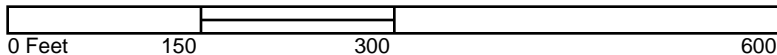


1959 Certified Sanborn Map

The certified Sanborn Library search results in this report can be authenticated by visiting www.edrnet.com/sanborn and entering the certification number. Only Environmental Data Resources Inc. (EDR) is authorized to grant rights for commercial reproduction of maps by The Sanborn Library LLC, the copyright holder for the collection.



This Certified Sanborn Map combines the following sheets.
Outlined areas indicate map sheets within the collection.



Volume 2, Sheet 163
Volume 2, Sheet 164
Volume 2, Sheet 168
Volume 2, Sheet 162



1957 Certified Sanborn Map

The certified Sanborn Library search results in this report can be authenticated by visiting www.edrnet.com/sanborn and entering the certification number. Only Environmental Data Resources Inc. (EDR) is authorized to grant rights for commercial reproduction of maps by The Sanborn Library LLC, the copyright holder for the collection.

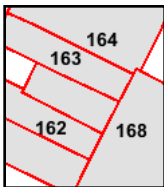
Certification # 9703-4C43-A00D

Site Name: 1110 Jackson Street
Address: 1110 Jackson Street
City, ST, ZIP: Oakland CA 94607
Client: Essel Technology Services
EDR Inquiry: 4189960.3
Order Date: 1/26/2015 9:41:00 AM
Certification #: 9703-4C43-A00D
Copyright: 1957



This Certified Sanborn Map combines the following sheets.
Outlined areas indicate map sheets within the collection.

0 Feet 150 300 600



Volume 2, Sheet 162
Volume 2, Sheet 163
Volume 2, Sheet 164
Volume 2, Sheet 168



1953 Certified Sanborn Map

The certified Sanborn Library search results in this report can be authenticated by visiting www.edrnet.com/sanborn and entering the certification number. Only Environmental Data Resources Inc. (EDR) is authorized to grant rights for commercial reproduction of maps by The Sanborn Library LLC, the copyright holder for the collection.

ALICE Certification # 9703-4C43-A00D

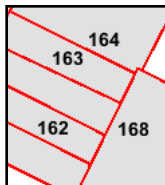
Site Name: 1110 Jackson Street
Address: 1110 Jackson Street
City, ST, ZIP: Oakland CA 94607
Client: Essel Technology Services
EDR Inquiry: 4189960.3
Order Date: 1/26/2015 9:41:00 AM
Certification #: 9703-4C43-A00D

Copyright: 1953



This Certified Sanborn Map combines the following sheets.
Outlined areas indicate map sheets within the collection.

0 Feet 150 300 600



Volume 2, Sheet 162
Volume 2, Sheet 163
Volume 2, Sheet 164
Volume 2, Sheet 168



1952 Certified Sanborn Map

The certified Sanborn Map search results in this report can be authenticated by visiting www.edrnet.com/sanborn and entering the certification number. Only Environmental Data Resources Inc. (EDR) is authorized to grant rights for commercial reproduction of maps by The Sanborn Library LLC, the copyright holder for the collection.

Certification #

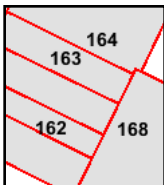
9703-4C43-A00D

Site Name: 1110 Jackson Street
Address: 1110 Jackson Street
City, ST, ZIP: Oakland CA 94607
Client: Essel Technology Services
EDR Inquiry: 4189960.3
Order Date: 1/26/2015 9:41:00 AM
Certification #: 9703-4C43-A00D

Copyright: 1952



This Certified Sanborn Map combines the following sheets.
Outlined areas indicate map sheets within the collection.



Volume 2, Sheet 162
Volume 2, Sheet 163
Volume 2, Sheet 164
Volume 2, Sheet 168

0 Feet 150 300 600



1950 Certified Sanborn Map

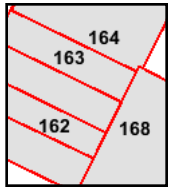

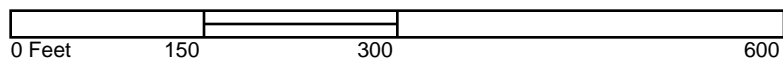
The certified Sanborn Library search results in this report can be authenticated by visiting www.edrnet.com/sanborn and entering the certification number. Only Environmental Data Resources Inc. (EDR) is authorized to grant rights for commercial reproduction of maps by The Sanborn Library LLC, the copyright holder for the collection.

EDR Certification # 9703-4C43-A00D

Site Name: 1110 Jackson Street
 Address: 1110 Jackson Street
 City, ST, ZIP: Oakland CA 94607
 Client: Essel Technology Services
 EDR Inquiry: 4189960.3
 Order Date: 1/26/2015 9:41:00 AM
 Certification #: 9703-4C43-A00D
 Copyright: 1950



This Certified Sanborn Map combines the following sheets. Outlined areas indicate map sheets within the collection.



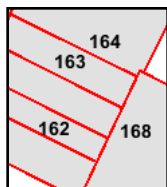
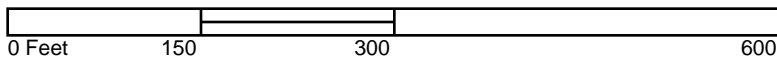
- Volume 2, Sheet 162
- Volume 2, Sheet 163
- Volume 2, Sheet 164
- Volume 2, Sheet 168



1911 Certified Sanborn Map



This Certified Sanborn Map combines the following sheets.
 Outlined areas indicate map sheets within the collection.



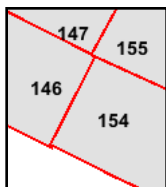
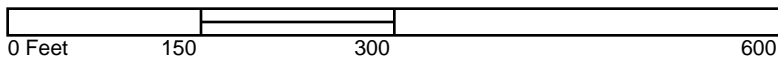
Volume 2, Sheet 162
 Volume 2, Sheet 163
 Volume 2, Sheet 164
 Volume 2, Sheet 168



1903 Certified Sanborn Map



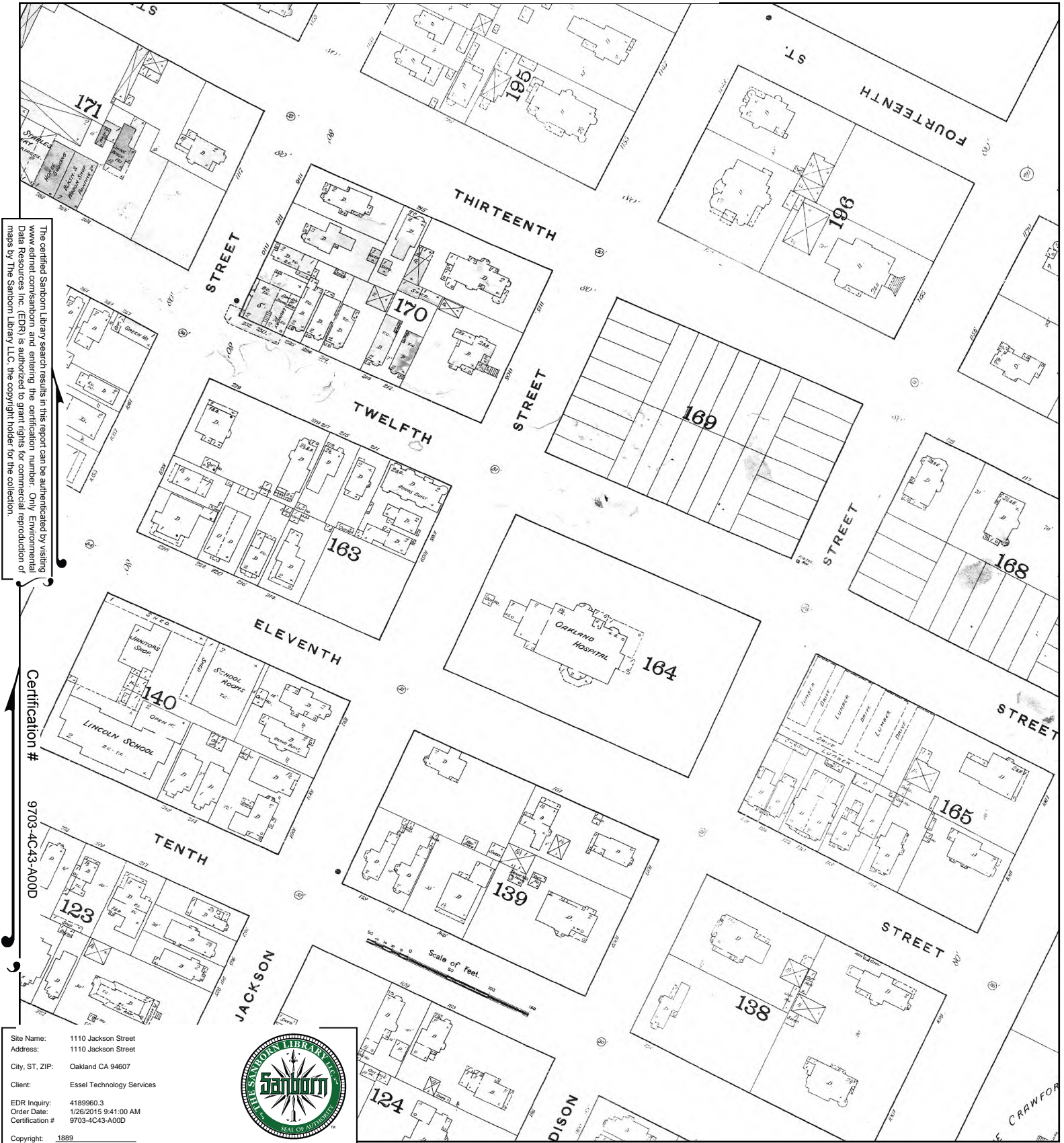
This Certified Sanborn Map combines the following sheets.
 Outlined areas indicate map sheets within the collection.



Volume 2, Sheet 146
 Volume 2, Sheet 147
 Volume 2, Sheet 148
 Volume 2, Sheet 149



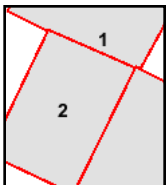
1889 Certified Sanborn Map



The certified Sanborn Library search results in this report can be authenticated by visiting www.edrnet.com/sanborn and entering the certification number. Only Environmental Data Resources Inc. (EDR) is authorized to grant rights for commercial reproduction of maps by The Sanborn Library LLC, the copyright holder for the collection.

Certification # 9703-4C43-A00D

This Certified Sanborn Map combines the following sheets.
 Outlined areas indicate map sheets within the collection.



Volume 1, Sheet 1
 Volume 1, Sheet 2
 Volume 1, Sheet 2

APPENDIX I

CITY DIRECTORY ABSTRACT

1110 Jackson Street

1110 Jackson Street
Oakland, CA 94607

Inquiry Number: 4189960.5
January 26, 2015

The EDR-City Directory Abstract

TABLE OF CONTENTS

SECTION

Executive Summary

Findings

City Directory Images

Thank you for your business.

Please contact EDR at 1-800-352-0050
with any questions or comments.

Disclaimer - Copyright and Trademark Notice

This Report contains certain information obtained from a variety of public and other sources reasonably available to Environmental Data Resources, Inc. It cannot be concluded from this Report that coverage information for the target and surrounding properties does not exist from other sources. **NO WARRANTY EXPRESSED OR IMPLIED, IS MADE WHATSOEVER IN CONNECTION WITH THIS REPORT. ENVIRONMENTAL DATA RESOURCES, INC. SPECIFICALLY DISCLAIMS THE MAKING OF ANY SUCH WARRANTIES, INCLUDING WITHOUT LIMITATION, MERCHANTABILITY OR FITNESS FOR A PARTICULAR USE OR PURPOSE. ALL RISK IS ASSUMED BY THE USER. IN NO EVENT SHALL ENVIRONMENTAL DATA RESOURCES, INC. BE LIABLE TO ANYONE, WHETHER ARISING OUT OF ERRORS OR OMISSIONS, NEGLIGENCE, ACCIDENT OR ANY OTHER CAUSE, FOR ANY LOSS OR DAMAGE, INCLUDING, WITHOUT LIMITATION, SPECIAL, INCIDENTAL, CONSEQUENTIAL, OR EXEMPLARY DAMAGES. ANY LIABILITY ON THE PART OF ENVIRONMENTAL DATA RESOURCES, INC. IS STRICTLY LIMITED TO A REFUND OF THE AMOUNT PAID FOR THIS REPORT.** Purchaser accepts this Report "AS IS". Any analyses, estimates, ratings, environmental risk levels or risk codes provided in this Report are provided for illustrative purposes only, and are not intended to provide, nor should they be interpreted as providing any facts regarding, or prediction or forecast of, any environmental risk for any property. Only a Phase I Environmental Site Assessment performed by an environmental professional can provide information regarding the environmental risk for any property. Additionally, the information provided in this Report is not to be construed as legal advice.

Copyright 2015 by Environmental Data Resources, Inc. All rights reserved. Reproduction in any media or format, in whole or in part, of any report or map of Environmental Data Resources, Inc. or its affiliates is prohibited without prior written permission.

EDR and its logos (including Sanborn and Sanborn Map) are trademarks of Environmental Data Resources, Inc. or its affiliates. All other trademarks used herein are the property of their respective owners.

EXECUTIVE SUMMARY

DESCRIPTION

Environmental Data Resources, Inc.'s (EDR) City Directory Abstract is a screening tool designed to assist environmental professionals in evaluating potential liability on a target property resulting from past activities. EDR's City Directory Abstract includes a search and abstract of available city directory data. For each address, the directory lists the name of the corresponding occupant at five year intervals.

Business directories including city, cross reference and telephone directories were reviewed, if available, at approximately five year intervals for the years spanning 1920 through 2013. This report compiles information gathered in this review by geocoding the latitude and longitude of properties identified and gathering information about properties within 660 feet of the target property.

A summary of the information obtained is provided in the text of this report.

RESEARCH SUMMARY

The following research sources were consulted in the preparation of this report. An "X" indicates where information was identified in the source and provided in this report.

<u>Year</u>	<u>Source</u>	<u>TP</u>	<u>Adjoining</u>	<u>Text Abstract</u>	<u>Source Image</u>
2013	Cole Information Services	-	X	X	-
2008	Cole Information Services	-	X	X	-
2006	Haines Company, Inc.	X	X	X	-
2002	R. L. Polk & Co.	-	-	-	-
2000	Pacific Bell	X	X	X	-
1996	PACIFIC BELL DIRECTORY	X	X	X	-
1993	Pacific Bell	-	-	-	-
1992	PACIFIC BELL DIRECTORY	X	X	X	-
1991	PACIFIC BELL WHITE PAGES	-	X	X	-
1986	Pacific Bell	-	X	X	-
	PACIFIC BELL WHITE PAGES	-	X	X	-
1984	Pacific Bell	-	X	X	-
1982	Pacific Telephone	-	X	X	-
1980	Pacific Telephone	-	X	X	-
1979	Pacific Telephone	-	X	X	-
1976	R. L. Polk & Co.	-	X	X	-
1975	Pacific Telephone	-	X	X	-
1973	Pacific Telephone	-	X	X	-
1970	Pacific Telephone	-	X	X	-
	Pacific Telephone Directory	-	X	X	-
	R. L. Polk & Co.	-	X	X	-
1967	R. L. Polk & Co.	-	X	X	-
1965	R. L. Polk & Co.	-	X	X	-
1962	Pacific Telephone	-	X	X	-
1960	Pacific Telephone	-	X	X	-

EXECUTIVE SUMMARY

<u>Year</u>	<u>Source</u>	<u>TP</u>	<u>Adjoining</u>	<u>Text Abstract</u>	<u>Source Image</u>
1959	R. L. Polk & Co.	-	-	-	-
1956	Pacific Telephone	-	-	-	-
1955	R. L. Polk & Co.	-	X	X	-
	The Pacific Telephone & Telegraph Co.	-	X	X	-
1954	R. L. Polk & Co. of California	-	-	-	-
1951	R. L. Polk & Co.	-	X	X	-
1950	The Pacific Telephone & Telegraph Co.	-	X	X	-
1946	R. L. Polk & Co.	-	X	X	-
1945	The Pacific Telephone & Telegraph Co.	-	X	X	-
1943	R. L. Polk & Co.	-	X	X	-
1940	R. L. Polk & Co.	-	X	X	-
1938	Pacific Telephone	-	X	X	-
1933	R. L. Polk & Co.	-	X	X	-
1932	R. L. Polk & Co. of California	-	X	X	-
1928	R.L. Polk and Co of California	-	X	X	-
1926	R. L. Polk & Co.	-	-	-	-
1925	R. L. Polk & Co. of California	-	X	X	-
1920	R. L. Polk & Co. of California	-	X	X	-

EXECUTIVE SUMMARY

SELECTED ADDRESSES

The following addresses were selected by the client, for EDR to research. An "X" indicates where information was identified.

<u>Address</u>	<u>Type</u>	<u>Findings</u>
171 12th Street	Client Entered	X

FINDINGS

TARGET PROPERTY INFORMATION

ADDRESS

1110 Jackson Street
Oakland, CA 94607

FINDINGS DETAIL

Target Property research detail.

JACKSON ST

1110 JACKSON ST

<u>Year</u>	<u>Uses</u>	<u>Source</u>
2006	APARTMENTS	Haines Company, Inc.
	AZEVEDO Robert G	Haines Company, Inc.
	BALER Pablo	Haines Company, Inc.
	BOHSALI Mounlr	Haines Company, Inc.
	CALLARD Ben	Haines Company, Inc.
	CARREON Lillana	Haines Company, Inc.
	DORSEY Thomas J	Haines Company, Inc.
	DOW M Dawn	Haines Company, Inc.
	JOHNSONE	Haines Company, Inc.
	JOHNSONJ	Haines Company, Inc.
	KIM Daeyoung	Haines Company, Inc.
	LITTAUERA Amanda	Haines Company, Inc.
	OHYong	Haines Company, Inc.
	pl Na	Haines Company, Inc.
	STEELE Laura	Haines Company, Inc.
	WEINBERGER Padla	Haines Company, Inc.
	ZHANG Muhong	Haines Company, Inc.
2000	OAKLAND MEDICATION CLINIC	Pacific Bell
1996	ST LUKE S HOSPITAL	PACIFIC BELL DIRECTORY
1992	PHYSICIANS COMMUNITY PSYCHIATRIC DAY	PACIFIC BELL DIRECTORY

FINDINGS

ADJOINING PROPERTY DETAIL

The following Adjoining Property addresses were researched for this report. Detailed findings are provided for each address.

10 OTH

261 10 OTH

<u>Year</u>	<u>Uses</u>	<u>Source</u>
1991	Chinese Medicine & Acupuncture Clinic	PACIFIC BELL WHITE PAGES

10TH

231 10TH

<u>Year</u>	<u>Uses</u>	<u>Source</u>
1950	JOHANSEN HAROLD W R	The Pacific Telephone & Telegraph Co.

233 10TH

<u>Year</u>	<u>Uses</u>	<u>Source</u>
1950	SPRINKLE GEO H R	The Pacific Telephone & Telegraph Co.

237 10TH

<u>Year</u>	<u>Uses</u>	<u>Source</u>
1950	DIXON R M R	The Pacific Telephone & Telegraph Co.

241 10TH

<u>Year</u>	<u>Uses</u>	<u>Source</u>
1950	STATE ELECTRIC SUPPLY	The Pacific Telephone & Telegraph Co.

259 10TH

<u>Year</u>	<u>Uses</u>	<u>Source</u>
1950	BARRELED SUNLIGHT PAINT CO	The Pacific Telephone & Telegraph Co.

10TH AVE

210 10TH AVE

<u>Year</u>	<u>Uses</u>	<u>Source</u>
1991	S Green Marjorie	PACIFIC BELL WHITE PAGES

221 10TH AVE

<u>Year</u>	<u>Uses</u>	<u>Source</u>
1991	Nguyen Linh	PACIFIC BELL WHITE PAGES

FINDINGS

<u>Year</u>	<u>Uses</u>	<u>Source</u>
1991	Nguyen Loc	PACIFIC BELL WHITE PAGES
	Nguyen Loan	PACIFIC BELL WHITE PAGES

10TH CORNER ALICE

259 10TH CORNER ALICE

<u>Year</u>	<u>Uses</u>	<u>Source</u>
1943	FULLER W P & CO C W Fiske Mgr Paints Varnishes Lacquers Glass	R. L. Polk & Co.

10TH GL ENCORT L 0161

259 10TH GL ENCORT L 0161

<u>Year</u>	<u>Uses</u>	<u>Source</u>
1950	FULLER W P & CO PAINTS LACQUER & GLASS	The Pacific Telephone & Telegraph Co.

10TH RICHMOND

202 10TH RICHMOND

<u>Year</u>	<u>Uses</u>	<u>Source</u>
1950	RICHMOND INDEPENDENT NEWSPR	The Pacific Telephone & Telegraph Co.
	RICHMOND INDEPENDENT	The Pacific Telephone & Telegraph Co.

222 10TH RICHMOND

<u>Year</u>	<u>Uses</u>	<u>Source</u>
1950	STANDARD MOTOR CO	The Pacific Telephone & Telegraph Co.

10TH ST

118 10TH ST

<u>Year</u>	<u>Uses</u>	<u>Source</u>
2006	SUPPLY	Haines Company, Inc.
	ARTHGEOV&SON	Haines Company, Inc.
	AMER EMPEROR	Haines Company, Inc.
	CORPORATION	Haines Company, Inc.
	EMPEROR	Haines Company, Inc.
	ELECTRICAL	Haines Company, Inc.

119 10TH ST

<u>Year</u>	<u>Uses</u>	<u>Source</u>
2013	EMPEROR SUPPLY	Cole Information Services

FINDINGS

<u>Year</u>	<u>Uses</u>	<u>Source</u>
2013	EMPEROR SUPPLY INC	Cole Information Services
2008	EMPEROR ELECTRICAL SUPPLY LLC	Cole Information Services
2000	AMERICAN EMPEROR CORPORATION	Pacific Bell
1992	STANDARD ELECTRIC SUPPLY CO INC	PACIFIC BELL DIRECTORY
1991	Electric Express Co Inc	PACIFIC BELL WHITE PAGES
	S TAN DARD E LE CTRIC S UPPLY CO	PACIFIC BELL WHITE PAGES
	Standard Electric Time	PACIFIC BELL WHITE PAGES
1986	S TAN DARD E LE CTRIC S UPPLY CO	PACIFIC BELL WHITE PAGES
1980	STANDARD ELECTRIC SUPPLY CO	Pacific Telephone
1970	STANDARD ELECTRIC SUPPLY CO	Pacific Telephone Directory
1967	STANDARD ELECTRIC SUPPLY CO	R. L. Polk & Co.
1962	STANDARD ELECTRIC SUPPLY CO	Pacific Telephone

121 10TH ST

<u>Year</u>	<u>Uses</u>	<u>Source</u>
1975	CHEUNG Y K	Pacific Telephone
1938	OAKLAND AUTOMATIC SALES CO PIN & BALL GAMES	Pacific Telephone
	TESSLER SAM OAKLAND AUTOMATIC SALES CO PIN & BALL GAMES	Pacific Telephone
1925	UNION ELECTRIC CO	R. L. Polk & Co. of California

123 10TH ST

<u>Year</u>	<u>Uses</u>	<u>Source</u>
1933	UNION ELECTRIC CO F H MILLS PRES I B WATERBURY V PRES MYRTLE HARRIS SEC	R. L. Polk & Co.
1928	pastor Electric Co E H Petersen pres P H Mills v pres H L Frazier sec treas	R.L. Polk and Co of California

125 10TH ST

<u>Year</u>	<u>Uses</u>	<u>Source</u>
2006	HARRINGTON	Haines Company, Inc.
	MCINNIS CO	Haines Company, Inc.
2000	HARRINGTON MCINNIS CO INC	Pacific Bell
1996	HARRINGTON-MCINNIS CO INC	PACIFIC BELL DIRECTORY
1992	HARRINGTON MCINNIS CO INC	PACIFIC BELL DIRECTORY
1991	Hard JF	PACIFIC BELL WHITE PAGES
	HARRIN GTON MCIN N IS CO IN C conl prntrs	PACIFIC BELL WHITE PAGES
	Harrington N B	PACIFIC BELL WHITE PAGES
1986	Hard J F	PACIFIC BELL WHITE PAGES

FINDINGS

<u>Year</u>	<u>Uses</u>	<u>Source</u>
1980	Hard J F	Pacific Telephone
	HARRINGTON MC INNIS CO INC coml pntrs	Pacific Telephone
1975	HARRINGTON-MC INNIS CO INC COML PRUTRS	Pacific Telephone
	MC INNIS M E HARRINGTON-MC INNIS CO INC COMILPMTRS	Pacific Telephone
1970	HARRINGTON MC INNIS CO INC COML PRNTRS	Pacific Telephone Directory
	MCINNIS M E HARRINGTON MCINNIS CO INC COML PRNTRS	Pacific Telephone Directory
	TOOLEY TOWNE PRNTNG	Pacific Telephone Directory
1967	VACANT	R. L. Polk & Co.
1962	Central Automatic Cigarette Service	Pacific Telephone
	Hom Ade Inc	Pacific Telephone
	Oakland Automatic Sales Co pin ball games	Pacific Telephone
	Tessler Sam Oakland Automatic Sales Co pin ball games	Pacific Telephone
1955	AUTOMATIC SALES CO OAKLAND	The Pacific Telephone & Telegraph Co.
	HOM-ADE INC	The Pacific Telephone & Telegraph Co.
	KITCHEN ECONOMY	The Pacific Telephone & Telegraph Co.
	OAKLAND AUTOMATIC SALES CO PIN BALL GAMES	The Pacific Telephone & Telegraph Co.
	TESSLER SAM OAKLAND AUTOMATIC SALES CO PIN BALL GAMES	The Pacific Telephone & Telegraph Co.
1945	ADLER JACK OAKLAND AUTOMATIC SALES CO	The Pacific Telephone & Telegraph Co.
	AUTOMATIC SALES CO OAKLAND	The Pacific Telephone & Telegraph Co.
	OAKLAND AUTOMATIC SALES CO PLN & BALL GAMES	The Pacific Telephone & Telegraph Co.
	TESSLER SAM OAKLAND AUTOMATIC SALES CO PIN & BALL GAMES	The Pacific Telephone & Telegraph Co.
1943	OAKLAND AUTOMATIC SALES CO Samuel B Tessler Wurlitzer Phonographs Vending Machines Pin Ball Games Records	R. L. Polk & Co.

128 10TH ST

<u>Year</u>	<u>Uses</u>	<u>Source</u>
1945	LANGLAIS CHAS A CO	The Pacific Telephone & Telegraph Co.
1943	Kenney Carl B Clara M elec contr	R. L. Polk & Co.
1938	KENNEY ELECTRIC CO	Pacific Telephone
1933	NE PAGE KENNY CO A R KOLLS MGR ELEC CONTRS	R. L. Polk & Co.

FINDINGS

<u>Year</u>	<u>Uses</u>	<u>Source</u>
1928	Ne Page Mc Kenny Co A R Kolls msr elec contrs	R.L. Polk and Co of California
1925	NE PAGE MCKENNY CO	R. L. Polk & Co. of California
1920	TENTH-ST GROCERY	R. L. Polk & Co. of California
	WILLIAMS ROBERT H	R. L. Polk & Co. of California

129 10TH ST

<u>Year</u>	<u>Uses</u>	<u>Source</u>
1925	GRECO V R	R. L. Polk & Co. of California
1920	KEENAN MRS VIOLET R	R. L. Polk & Co. of California

130 10TH ST

<u>Year</u>	<u>Uses</u>	<u>Source</u>
1991	School	PACIFIC BELL WHITE PAGES

132 10TH ST

<u>Year</u>	<u>Uses</u>	<u>Source</u>
2006	XIU Fan	Haines Company, Inc.
1980	Kwong San Pik	Pacific Telephone
1970	CHINN GEO Y	Pacific Telephone Directory
1967	YCHINN GED Y	R. L. Polk & Co.
1955	YEE C F R	The Pacific Telephone & Telegraph Co.
1945	YEE C F R	The Pacific Telephone & Telegraph Co.
1943	Foo Yee C Nellie clk h	R. L. Polk & Co.
1938	YEE C F R	Pacific Telephone
1933	CHANG F SUKE (QUAN) H	R. L. Polk & Co.
1925	BOLTZ C H R	R. L. Polk & Co. of California
1920	ANDERSON MISS MAY R	R. L. Polk & Co. of California

134 10TH ST

<u>Year</u>	<u>Uses</u>	<u>Source</u>
2006	No Current Listing	Haines Company, Inc.
1991	Lau Ha Nui	PACIFIC BELL WHITE PAGES
	Lau H Thomas & Deborah	PACIFIC BELL WHITE PAGES
	Lau Gor Oi	PACIFIC BELL WHITE PAGES
1986	Lau H G MD	PACIFIC BELL WHITE PAGES
	Lau Gor Oi	PACIFIC BELL WHITE PAGES
1970	LOUIE BANG S	Pacific Telephone Directory
1967	LOUJE BANG S	R. L. Polk & Co.
1962	Low Warren	Pacific Telephone

FINDINGS

<u>Year</u>	<u>Uses</u>	<u>Source</u>
1945	LIM TOM R	The Pacific Telephone & Telegraph Co.
1943	Hing Edw J h	R. L. Polk & Co.
1938	GOW LEW G R	Pacific Telephone
1933	TUCK SEIOU (LEE) H	R. L. Polk & Co.
1928	Jos Margt F sten Fernhoff & Sevier R H ct John J Emma tailo R	R.L. Polk and Co of California R.L. Polk and Co of California R.L. Polk and Co of California
1925	CONNOLLY JOHN R	R. L. Polk & Co. of California
1920	MATHEWSON LYNN D R	R. L. Polk & Co. of California

138 10TH ST

<u>Year</u>	<u>Uses</u>	<u>Source</u>
2006	No Current Listing	Haines Company, Inc.
1992	JEW YEN YING	PACIFIC BELL DIRECTORY
1986	Jew Young Jew Yen Ying	PACIFIC BELL WHITE PAGES PACIFIC BELL WHITE PAGES
1980	Yum Ng	Pacific Telephone
1970	YEE BING CHOW	Pacific Telephone Directory
1967	YEE BING	R. L. Polk & Co.
1945	FONG BILL C R	The Pacific Telephone & Telegraph Co.
1943	Chan Bill C Mamie clk h Fong Henry meats r	R. L. Polk & Co. R. L. Polk & Co.
1938	LEONG ELMER WILLIAM R	Pacific Telephone
1928	h Wm J Lulu inspr Okld Health Dept H	R.L. Polk and Co of California
1925	CAMPBELL MRS LUE R	R. L. Polk & Co. of California

140 10TH ST

<u>Year</u>	<u>Uses</u>	<u>Source</u>
1970	CHIN JOE	Pacific Telephone Directory
1967	LEE VAN KIN	R. L. Polk & Co.
1955	TABAYOYON ALICE	The Pacific Telephone & Telegraph Co.
1945	LUM BEULAH R	The Pacific Telephone & Telegraph Co.
1943	Buley Horace M Jennie mech h	R. L. Polk & Co.
1938	CHOY JACK R	Pacific Telephone
1933	LIM EFFIE MRS H	R. L. Polk & Co.
1925	TREVASKIS MRS JOHN R	R. L. Polk & Co. of California
1920	SMITH JACOB A R	R. L. Polk & Co. of California

FINDINGS

145 10TH ST

<u>Year</u>	<u>Uses</u>	<u>Source</u>
2006	CHEN ing	Haines Company, Inc.
2000	CHEN XING	Pacific Bell
1996	CHEN JIA GAN	PACIFIC BELL DIRECTORY
1986	Yu Chun Pong	PACIFIC BELL WHITE PAGES
1975	CHENG HON	Pacific Telephone
1970	CHEW NORMAN S	Pacific Telephone Directory
1967	CHEW NORMAN S	R. L. Polk & Co.
1962	Chew Norman S	Pacific Telephone
1955	CHO HONG	The Pacific Telephone & Telegraph Co.
1945	WINE GROWERS GUILD S F	The Pacific Telephone & Telegraph Co.
1943	MAGNUS Harry G Ida watch repr h	R. L. Polk & Co.
	MAGNUS Earl G watch repr r	R. L. Polk & Co.
1928	h Anna Mrs do frnshr R	R.L. Polk and Co of California
1925	CUMMINGS MRS I M R	R. L. Polk & Co. of California
1920	CONEY MRS K R	R. L. Polk & Co. of California

148 10TH ST

<u>Year</u>	<u>Uses</u>	<u>Source</u>
2006	APARTMENTS	Haines Company, Inc.
	CHEN Sheng Mel	Haines Company, Inc.
	CHENSu U	Haines Company, Inc.
	DAHAKKC Sonya	Haines Company, Inc.
	HUANG Jie Ung	Haines Company, Inc.
	KUOK Sio Heng	Haines Company, Inc.
	LAUYuet	Haines Company, Inc.
	LI Wal Nung	Haines Company, Inc.
	LIU Jian	Haines Company, Inc.
	TNELSON Edna M	Haines Company, Inc.
	RUIYUNMa	Haines Company, Inc.
	SIONGANU	Haines Company, Inc.
	SITU Sulan	Haines Company, Inc.
	LZHENG Shun	Haines Company, Inc.
	ZHENGXn	Haines Company, Inc.
2000	101 KUOK SIO HENG	Pacific Bell
	105 YU RUYU	Pacific Bell
	106 MA JIA YU	Pacific Bell
	107 TRAN DIEN	Pacific Bell
	202 LIU JIAN	Pacific Bell

FINDINGS

<u>Year</u>	<u>Uses</u>	<u>Source</u>
2000	206 HUANG SUMEI	Pacific Bell
	207 BOWIE ARTHUR	Pacific Bell
	303 TANDIWIJAYA CHARLES	Pacific Bell
	305 ZHANG RUWEI	Pacific Bell
	305 ZHANG RUWEI	Pacific Bell
1996	203 LAU MING SHAN	PACIFIC BELL DIRECTORY
	307 SALAMONI AUGUST	PACIFIC BELL DIRECTORY
	106 MA JIA YU	PACIFIC BELL DIRECTORY
	201 COVINGTON RICK	PACIFIC BELL DIRECTORY
1992	101 HUYNH QUYEN	PACIFIC BELL DIRECTORY
	106 MUI HANG CHAU	PACIFIC BELL DIRECTORY
	203 BANG JAMES Y	PACIFIC BELL DIRECTORY
	207 ZHONG RUI QIANG	PACIFIC BELL DIRECTORY
1991	Cooper Jeff	PACIFIC BELL WHITE PAGES
	Cooper Jeffrey	PACIFIC BELL WHITE PAGES
	Holland Calvin	PACIFIC BELL WHITE PAGES
	Kirkaldie D	PACIFIC BELL WHITE PAGES
	Kirkbride Patricia	PACIFIC BELL WHITE PAGES
	Kirkby Gordon F	PACIFIC BELL WHITE PAGES
	Kirke John C	PACIFIC BELL WHITE PAGES
	Zhong Rui Qlang	PACIFIC BELL WHITE PAGES
	Zhong Rui Quan	PACIFIC BELL WHITE PAGES
1986	Chiu Chan Sik	PACIFIC BELL WHITE PAGES
	Chu Hsien Ming	PACIFIC BELL WHITE PAGES
	Walsh William F	PACIFIC BELL WHITE PAGES
1980	Chin Chan Sik	Pacific Telephone
	Clark G	Pacific Telephone
	Dalton Marton	Pacific Telephone
	Mc Cool Carroll	Pacific Telephone
	Menosaba Cresencio	Pacific Telephone
	Miner John L	Pacific Telephone
1975	ARNOLD SIMON	Pacific Telephone
	CHIONG KAM IP	Pacific Telephone
	HAYES FRANK	Pacific Telephone
	JENKINS CECIL	Pacific Telephone
	MC COOL NORA MRS	Pacific Telephone
1970	ARNOLD SIMON	Pacific Telephone Directory
	COATS DAVID L	Pacific Telephone Directory

FINDINGS

<u>Year</u>	<u>Uses</u>	<u>Source</u>
1970	EBERWEIN EMIL	Pacific Telephone Directory
	LETTS DAVID	Pacific Telephone Directory
	MCCOOL NORA MRS	Pacific Telephone Directory
	MINER O L	Pacific Telephone Directory
	QUIGG MICHAEL	Pacific Telephone Directory
	WESTBROOK TOM	Pacific Telephone Directory
	WHITECAR JOHN	Pacific Telephone Directory
	WILLIAMS ARTHUR R	Pacific Telephone Directory
1967	ENCINAL APARTMENTS	R. L. Polk & Co.
	FISHER RAY	R. L. Polk & Co.
	CONKLIN GEO	R. L. Polk & Co.
	CRAFT L T	R. L. Polk & Co.
	WEAVER HILDA A MRS	R. L. Polk & Co.
	E 8 ERWEIN EMIL	R. L. Polk & Co.
1962	Manning Geo P Mrs	Pacific Telephone
	Mc Cool Nora Mrs	Pacific Telephone
	Murch Alice	Pacific Telephone
	Murch Kenneth D	Pacific Telephone
	Peters Jas C	Pacific Telephone
	Pugh Jas	Pacific Telephone
	Williams Arthur R	Pacific Telephone
	Arnold Simon	Pacific Telephone
	Berryman Margaret	Pacific Telephone
	Eichenhauer Anna Mrs	Pacific Telephone
	Estell Richard E	Pacific Telephone
	Horton Edna L Mrs r	Pacific Telephone
	Knuppe Herman J Sr	Pacific Telephone
	Manlapeg Frank S	Pacific Telephone
1955	EICHENHAUER ANNA MRS	The Pacific Telephone & Telegraph Co.
	ESTELL RICHARD E	The Pacific Telephone & Telegraph Co.
	HARTDEGEN ZELL MRS R	The Pacific Telephone & Telegraph Co.
	HORTON EDNA L MRS R	The Pacific Telephone & Telegraph Co.
	MANNING G P R	The Pacific Telephone & Telegraph Co.
	MCCOOL NORA MRS	The Pacific Telephone & Telegraph Co.
	MIRANDA CASTULO	The Pacific Telephone & Telegraph Co.
	OLSON HELEN R	The Pacific Telephone & Telegraph Co.
	PORTER MARGARET MRS R	The Pacific Telephone & Telegraph Co.
	ROEN HELEN C	The Pacific Telephone & Telegraph Co.

FINDINGS

<u>Year</u>	<u>Uses</u>	<u>Source</u>
1955	RUSSELL WM J	The Pacific Telephone & Telegraph Co.
	SANTOS ZAFIRA	The Pacific Telephone & Telegraph Co.
	SULLIVAN A L	The Pacific Telephone & Telegraph Co.
	VANDOOREN MARY J	The Pacific Telephone & Telegraph Co.
	WENDT MARIE D	The Pacific Telephone & Telegraph Co.
	WILLIAMS ARTHUR R R	The Pacific Telephone & Telegraph Co.
1945	ARROWSMITH L E MRS R	The Pacific Telephone & Telegraph Co.
	CHURCH B E MRS R	The Pacific Telephone & Telegraph Co.
	HARTDEGEN ZELL MRS R	The Pacific Telephone & Telegraph Co.
	HORTON EDNA L MRS R	The Pacific Telephone & Telegraph Co.
	LEE CORINNE R	The Pacific Telephone & Telegraph Co.
	MANNING G P R	The Pacific Telephone & Telegraph Co.
	PARKER ROBERT E R	The Pacific Telephone & Telegraph Co.
	PORTER MARGARET MRS R	The Pacific Telephone & Telegraph Co.
	SOLOMON GERTRUDE R	The Pacific Telephone & Telegraph Co.
	STAHL HAZEL R	The Pacific Telephone & Telegraph Co.
1943	WILLIAMS VINCENT R	The Pacific Telephone & Telegraph Co.
	Barnhart Maryon E Mrs smstrs h	R. L. Polk & Co.
	Bartlett Pliny V Maxine driver h	R. L. Polk & Co.
	CLARK Vera Mrs h	R. L. Polk & Co.
	Crane Geo W mech r	R. L. Polk & Co.
	Crane Lee Mrs r	R. L. Polk & Co.
	Croze John h	R. L. Polk & Co.
	Eder Carl A Joyce welder h	R. L. Polk & Co.
	Encinal Apartments	R. L. Polk & Co.
	Gott Larry Grace h	R. L. Polk & Co.
	Greenlee J Lane mech h	R. L. Polk & Co.
	Hartdegen Cora A sten r	R. L. Polk & Co.
	Hartdegen Zelma wid J E h	R. L. Polk & Co.
	Horton Edna L Mrs mgr Encinal Apts h	R. L. Polk & Co.
	HUGHES Verona Mrs h	R. L. Polk & Co.
	Jackson Frank B blrmkr h	R. L. Polk & Co.
	LEE Connie shipydwr h	R. L. Polk & Co.
	Manning Geo P Edith M h	R. L. Polk & Co.
	Porter Margt G wid J E h	R. L. Polk & Co.
	Rayson Glenn I Betty welder h	R. L. Polk & Co.
	Roeder Laura M wid E W r	R. L. Polk & Co.
	Sanchez Viola E clk r	R. L. Polk & Co.

FINDINGS

<u>Year</u>	<u>Uses</u>	<u>Source</u>
1943	Schlegel Isabelle Mrs smstrs h	R. L. Polk & Co.
	Schoonmaker Margt Mrs h	R. L. Polk & Co.
	Solomon Gertrude E tchr Pub Sch h	R. L. Polk & Co.
	Terrell Albt L Jessie shipydwkr h	R. L. Polk & Co.
	Tremper Bernard Maxine h	R. L. Polk & Co.
	VAUGHAN Wesley Lois mech h	R. L. Polk & Co.
	Williams Arth R h	R. L. Polk & Co.
	Williams Marie H slswr J C Penney Co r	R. L. Polk & Co.
	Williams Vincent D Hermine electn h	R. L. Polk & Co.
	Wood Edna M wid H C h	R. L. Polk & Co.
	Wood Lee G shipftr r	R. L. Polk & Co.
1938	KNUPPE ROSE M RN R	Pacific Telephone
	LEVY DAN R	Pacific Telephone
	MANNING G P R	Pacific Telephone
	MILLER H W R	Pacific Telephone
	WRIGHT SYLVIA I R	Pacific Telephone
1933	COURANT A R	R. L. Polk & Co.
	COURANT JOS W (ALLIE) SPECIALIST OLIVER UNITED FILTERS H	R. L. Polk & Co.
	ENCINAL APARTMENTS	R. L. Polk & Co.
	HARTDEGEN ZELMA MRS H	R. L. Polk & Co.
	MANNING GEO P (EDITH) FORMN PT&TCO H	R. L. Polk & Co.
	MILLER HARRY W (GLADYS) SLSMN A LEVY & J ZENTNER CO H	R. L. Polk & Co.
	REEKS HAROLD (MOLLIE) SLSMN HAIDEN AUTO PARTS LTD R	R. L. Polk & Co.
	STEWART ALICE TCHR R	R. L. Polk & Co.
	STEWART HANNAH C TCHR H	R. L. Polk & Co.
1928	Claremont Henry C Maria H	R.L. Polk and Co of California
	Claremont Maria W Mrs H	R.L. Polk and Co of California
	dr B J H	R.L. Polk and Co of California
	Emerson Milton H	R.L. Polk and Co of California
	Barnes A H	R.L. Polk and Co of California
	Bowling A H	R.L. Polk and Co of California
	Chruch W H	R.L. Polk and Co of California
	Sydney Wm C elk United Cigar Stores Co R	R.L. Polk and Co of California
	Cobolink Cecelia wid Frank H	R.L. Polk and Co of California
	Cobolink John pntr R	R.L. Polk and Co of California

FINDINGS

<u>Year</u>	<u>Uses</u>	<u>Source</u>
1928	Co D A H	R.L. Polk and Co of California
	Courant A H	R.L. Polk and Co of California
	Courant Fos V driller H	R.L. Polk and Co of California
	Deeds Lillian Mrs slswmn H	R.L. Polk and Co of California
	Dyar Harold M slsamn Arthur Ramage Oo R	R.L. Polk and Co of California
	Encinal Apartments	R.L. Polk and Co of California
	Hirschman Josephine Mrs H	R.L. Polk and Co of California
	h Madge S Mrs tchr OPS R	R.L. Polk and Co of California
	elevo apr 8 H	R.L. Polk and Co of California
	Mansor Frank E Minnie deolec H	R.L. Polk and Co of California
	av M H	R.L. Polk and Co of California
	Ritchie N H	R.L. Polk and Co of California
	Vista Wm 0 formn SPCo R	R.L. Polk and Co of California
	C Gerald H	R.L. Polk and Co of California
	June H	R.L. Polk and Co of California
	Tile Alice tchr OPS H	R.L. Polk and Co of California
	Hill Hannah C tchr OPS R	R.L. Polk and Co of California
	dr Edw M mgr Cal Auto Parts & Supp Co H	R.L. Polk and Co of California
	Co Edw Mary carp H	R.L. Polk and Co of California
1925	AHRENS HENRY C R	R. L. Polk & Co. of California
	CRITES OSCAR I R	R. L. Polk & Co. of California
	HIRSCHMAN J M R	R. L. Polk & Co. of California
	MANNING G P R	R. L. Polk & Co. of California
	MANZER FRANK E R	R. L. Polk & Co. of California
	MAXWELL P H R	R. L. Polk & Co. of California
	ROTHENSTEIN J R	R. L. Polk & Co. of California
1920	KANN JOS R	R. L. Polk & Co. of California
	PLATT MRS HATTIE R	R. L. Polk & Co. of California

151 10TH ST

<u>Year</u>	<u>Uses</u>	<u>Source</u>
2008	RELIABLE LAUNDROMAT	Cole Information Services
2006	LAUNDROMAT	Haines Company, Inc.
	RELIABLE	Haines Company, Inc.
2000	RELIABLE LAUNDROMAT	Pacific Bell
1967	WE 8 BBS LAUNDR 0 MAT SELF SERV	R. L. Polk & Co.
1955	MERRITT PHARMACY	The Pacific Telephone & Telegraph Co.
1945	MERRITT PHARMACY	The Pacific Telephone & Telegraph Co.

FINDINGS

<u>Year</u>	<u>Uses</u>	<u>Source</u>
1943	Amerio Alf drugs	R. L. Polk & Co.
1938	MERRITT PHARMACY	Pacific Telephone
1933	NICHOLS GEO A (LUCY E) DRUGS	R. L. Polk & Co.
1928	4th W Scott Evah L drugs	R.L. Polk and Co of California
1925	HEATHORN PHARMACY	R. L. Polk & Co. of California

152 10TH ST

<u>Year</u>	<u>Uses</u>	<u>Source</u>
1943	Soo Walter gro	R. L. Polk & Co.

153 10TH ST

<u>Year</u>	<u>Uses</u>	<u>Source</u>
1933	SHAFF DORA B RESTR	R. L. Polk & Co.
1928	Stover Harry W Carrie A rest R	R.L. Polk and Co of California

154 10TH ST

<u>Year</u>	<u>Uses</u>	<u>Source</u>
2006	YANGYong Xing	Haines Company, Inc.
2000	1 KUANG XIN HUA	Pacific Bell
1996	1 KUANG ZE L	PACIFIC BELL DIRECTORY
1992	1 LAI DUOI BICH	PACIFIC BELL DIRECTORY
	3 LAU GOR OI	PACIFIC BELL DIRECTORY
	4 LAM BING KWONG	PACIFIC BELL DIRECTORY
	5 LAO CHHAY	PACIFIC BELL DIRECTORY
1991	Lao Chhay	PACIFIC BELL WHITE PAGES
1986	Kuang Bing Huan	PACIFIC BELL WHITE PAGES
	Nguyen Kevin	PACIFIC BELL WHITE PAGES
	Poon Mamie	PACIFIC BELL WHITE PAGES
	Poon May Ann	PACIFIC BELL WHITE PAGES
1980	Hui On Sum	Pacific Telephone
	Lee John	Pacific Telephone
	Nguyen Kevin	Pacific Telephone
	Poon Mamie	Pacific Telephone
1975	CHIANG KIT CHUNG	Pacific Telephone
	MEW ARNOLD T	Pacific Telephone
	POON MAMIE	Pacific Telephone
1970	FONG WONG W G	Pacific Telephone Directory
	FONG WONG WAI GIN	Pacific Telephone Directory
	LEE CHI YING	Pacific Telephone Directory

FINDINGS

<u>Year</u>	<u>Uses</u>	<u>Source</u>
1970	MEW BEN	Pacific Telephone Directory
	POON MAMIE	Pacific Telephone Directory
	SIU VICTOR W H	Pacific Telephone Directory
	WONG FAT YUEN	Pacific Telephone Directory
1967	APARTMENTS	R. L. Polk & Co.
	FONG GEO	R. L. Polk & Co.
	MEW BEN C	R. L. Polk & Co.
	YOUNG AH TONG	R. L. Polk & Co.
	VACANT	R. L. Polk & Co.
	FONG MARTIN	R. L. Polk & Co.
	KWAN JOK	R. L. Polk & Co.
1962	Eudey Loretta r	Pacific Telephone
	Fong Benny r	Pacific Telephone
	Fong Mankin	Pacific Telephone
	Young Ah Tong	Pacific Telephone
1955	ALVES ADELINE	The Pacific Telephone & Telegraph Co.
	EUDEY LORETTA R	The Pacific Telephone & Telegraph Co.
	FONG BENNY R	The Pacific Telephone & Telegraph Co.
	YIM W G	The Pacific Telephone & Telegraph Co.
1945	BERNSTEIN SAM R	The Pacific Telephone & Telegraph Co.
	EUDEY LORETTA R	The Pacific Telephone & Telegraph Co.
	SARVER DAVE R	The Pacific Telephone & Telegraph Co.
	STINE R A R	The Pacific Telephone & Telegraph Co.
1943	Baxter Frances M Mrs clk h	R. L. Polk & Co.
	Bernstein Saml slsmn h	R. L. Polk & Co.
	Eudey John E jr mech h	R. L. Polk & Co.
	JOHNSON Jacob mech h	R. L. Polk & Co.
	Keitel Edw C mech h	R. L. Polk & Co.
	Kimell Wood B mech h	R. L. Polk & Co.
	Sarver David Eva clo dlr r	R. L. Polk & Co.
	Sarver Ysiel D mech h	R. L. Polk & Co.
	Stine Richd A May rigger h	R. L. Polk & Co.
1938	BERNSTEIN SAM R	Pacific Telephone
	SARVER DAVE R	Pacific Telephone
1933	BELLING MONROE SLSMN OAKLAND LIQUIDATION CO R	R. L. Polk & Co.
	BERNSTEIN SAML (ROSE) H	R. L. Polk & Co.
	DUBOVSKY DOROTHY HDW	R. L. Polk & Co.
	DUBOVSKY J M H	R. L. Polk & Co.

FINDINGS

<u>Year</u>	<u>Uses</u>	<u>Source</u>
1933	MARGAS FANNIE D MRS H	R. L. Polk & Co.
	MARGOS GRACE (MARGOS & PORIKOS) R	R. L. Polk & Co.
	SARVER DAVID Y (EVA) 2D HD CLO	R. L. Polk & Co.
1928	CARNEY Marion L cond H	R.L. Polk and Co of California
	Francisco David Ruth H	R.L. Polk and Co of California
	Dietzler Ida H	R.L. Polk and Co of California
	Dietzler Ralph elk Werum Bros R	R.L. Polk and Co of California
	Drynen Wm J H	R.L. Polk and Co of California
	Francisco Lola C H	R.L. Polk and Co of California
	H	R.L. Polk and Co of California
	4th W Scott Evah L drugs	R.L. Polk and Co of California
1925	ADAMS FRED E R	R. L. Polk & Co. of California
	DRYNEN WM J R	R. L. Polk & Co. of California
	GOODMAN JOSEPH R	R. L. Polk & Co. of California
	SEIF MAX R	R. L. Polk & Co. of California
	SVENNEN L R	R. L. Polk & Co. of California

155 10TH ST

<u>Year</u>	<u>Uses</u>	<u>Source</u>
2006	ALTERATIONS	Haines Company, Inc.
	ZHENWanhe	Haines Company, Inc.
	RITZTAILOR&	Haines Company, Inc.
	NGUYEN Henry	Haines Company, Inc.
	MATERIAL SPLY	Haines Company, Inc.
	ORIENT BUILDING	Haines Company, Inc.
	MATERIAL SPLY	Haines Company, Inc.
1928	Saxton Arth J Edna fruits	R.L. Polk and Co of California

159 10TH ST

<u>Year</u>	<u>Uses</u>	<u>Source</u>
2013	ORIENT BUILDING MATERIAL SUPPLIES	Cole Information Services
2008	ORIENT BUILDING MATERIAL	Cole Information Services
2000	ORIENT BUILDING MATERIAL SUPPLIES	Pacific Bell
	ORIENT BUILDING MATERIAL SUPPLIES	Pacific Bell
1996	ORIENT BUILDING MATERIAL SUPPLIES	PACIFIC BELL DIRECTORY

FINDINGS

<u>Year</u>	<u>Uses</u>	<u>Source</u>
1996	ORIENT BUILDING MATERIAL SUPPLIES	PACIFIC BELL DIRECTORY
1992	ORIENT BUILDING MATERIAL SUPPLIES	PACIFIC BELL DIRECTORY
1980	Reliable Grocery & Liquor	Pacific Telephone
	Reliable Grocery & Liquor	Pacific Telephone
1970	RELIABLE GROCERY & LIQUOR	Pacific Telephone Directory
	RELIABLE GROCERY & LIQUOR	Pacific Telephone Directory
1967	RELIA 8 LE GROCERY	R. L. Polk & Co.
1962	Reliable Grocery & Liquor	Pacific Telephone
	Reliable Grocery & Liquor	Pacific Telephone
1955	RELIABLE GROCERY	The Pacific Telephone & Telegraph Co.
1945	RELIABLE GROCERY	The Pacific Telephone & Telegraph Co.
1938	MACMARR STORES	Pacific Telephone
1933	MACMARR STORES OPERATED BY MODERN FOOD CO OFFICE AND PLANT	R. L. Polk & Co.
1925	MUTUAL CREAMERY CO	R. L. Polk & Co. of California

161 10TH ST

<u>Year</u>	<u>Uses</u>	<u>Source</u>
1928	Jos Rachel shoe rep R	R.L. Polk and Co of California

163 10TH ST

<u>Year</u>	<u>Uses</u>	<u>Source</u>
1992	LEE TUCK	PACIFIC BELL DIRECTORY
	RITZ TAILOR	PACIFIC BELL DIRECTORY
1986	Adamation	PACIFIC BELL WHITE PAGES
	Adam Tailor Shop	PACIFIC BELL WHITE PAGES
1970	LEONG T SUN	Pacific Telephone Directory
1967	VACANT	R. L. Polk & Co.
1962	Leong T Sun	Pacific Telephone
1955	LENNEAU WINGS	The Pacific Telephone & Telegraph Co.
1945	ENG JAMES L R	The Pacific Telephone & Telegraph Co.
1943	Eng Jas Merk clo clnr	R. L. Polk & Co.
1938	OZAWA F I R	Pacific Telephone
1933	IKEBUCHI USAJI CLO CLNR	R. L. Polk & Co.
1928	ton Dolly Mrs H	R.L. Polk and Co of California
	Hanaoka J do clnr R	R.L. Polk and Co of California
1925	HANAOKA J R	R. L. Polk & Co. of California

FINDINGS

164 10TH ST

<u>Year</u>	<u>Uses</u>	<u>Source</u>
1970	RICHMOND INDEPENDENT RICHMOND	Pacific Telephone Directory
1962	RICHMOND INDEPENDENT	Pacific Telephone
1955	RICHMOND INDEPENDENT RICHMOND	The Pacific Telephone & Telegraph Co.

165 10TH ST

<u>Year</u>	<u>Uses</u>	<u>Source</u>
2013	RITZ TAILOR & ALTERATIONS	Cole Information Services
2008	RITZ TAYLOR	Cole Information Services
2000	RITZ TAILOR	Pacific Bell
1996	RITZ TAILOR	PACIFIC BELL DIRECTORY
1986	Deering Trading Co	PACIFIC BELL WHITE PAGES
	Dees B	PACIFIC BELL WHITE PAGES
	First Foundation Realty Investment Inc	PACIFIC BELL WHITE PAGES
	Mei Wah Finance & Invesment US A Inc	PACIFIC BELL WHITE PAGES
	Polyways Agency	PACIFIC BELL WHITE PAGES
1980	East Bay Asian Local Development Corp	Pacific Telephone
1975	DAVID & ALLAN TEXTILES	Pacific Telephone
1970	EAST BAY CHINESE YOUTH COUNCIL INC	Pacific Telephone Directory
1967	SHAW DONALD 0 6 CO SCH SUP DISTR	R. L. Polk & Co. R. L. Polk & Co.
1962	Public Employees Service Assn Inc	Pacific Telephone
1955	BEARING INDUSTRIES INC	The Pacific Telephone & Telegraph Co.
1938	RELIABLE GROCERY	Pacific Telephone
1933	GEORGION STEPH GRO	R. L. Polk & Co.
1928	R Chas B Tena M aro	R.L. Polk and Co of California
1925	MASTERS C B DELICATESSEN	R. L. Polk & Co. of California

169 10TH ST

<u>Year</u>	<u>Uses</u>	<u>Source</u>
2000	B BAO YAN QING	Pacific Bell
1996	A FONG K J	PACIFIC BELL DIRECTORY
1992	B FONG JOHN	PACIFIC BELL DIRECTORY
	A FONG K J	PACIFIC BELL DIRECTORY
1991	Liu Kai Li	PACIFIC BELL WHITE PAGES
	Fong K&S	PACIFIC BELL WHITE PAGES
	Fong KJ	PACIFIC BELL WHITE PAGES

FINDINGS

<u>Year</u>	<u>Uses</u>	<u>Source</u>
1991	Fong K Y	PACIFIC BELL WHITE PAGES
1986	Ko Wai Yee	PACIFIC BELL WHITE PAGES
	Pong KY	PACIFIC BELL WHITE PAGES
	Fong K & S	PACIFIC BELL WHITE PAGES
	Fong KJ	PACIFIC BELL WHITE PAGES
1980	Mac Phuoc	Pacific Telephone
	Fong K J	Pacific Telephone
1975	FONG KJ	Pacific Telephone
	CHEW JIMMIE	Pacific Telephone
1970	TOY TOMMIE	Pacific Telephone Directory
	FONG K J	Pacific Telephone Directory
1967	A FONG KUM J	R. L. Polk & Co.
1943	Visnovsky Carl sausagemkr h	R. L. Polk & Co.
1928	and John electn R	R.L. Polk and Co of California

170 10TH ST

<u>Year</u>	<u>Uses</u>	<u>Source</u>
2013	VU BAIL BONDS	Cole Information Services
2006	APARTMENTS	Haines Company, Inc.
	CHAN Yuk Wah	Haines Company, Inc.
	DIEP Lien	Haines Company, Inc.
	FENG Mei	Haines Company, Inc.
	HAN Hong Min	Haines Company, Inc.
	LI Lun An	Haines Company, Inc.
	NG Yin	Haines Company, Inc.
	PUN Kung Heung	Haines Company, Inc.
2000	2 PUN KUNG HEUNG	Pacific Bell
	6 LEI SHI ZHUANG	Pacific Bell
	8 HAN HONG MIN	Pacific Bell
	10 DIEP MY	Pacific Bell
	REAR CHAN YUK WAH	Pacific Bell
1996	2 PUN KUNG HEUNG	PACIFIC BELL DIRECTORY
	3 HESS JOHN	PACIFIC BELL DIRECTORY
	6 DONG SHUQUAN	PACIFIC BELL DIRECTORY
	8 HAN HONG MIN	PACIFIC BELL DIRECTORY
	10 DIEP MY	PACIFIC BELL DIRECTORY
1992	HE SHANCHI	PACIFIC BELL DIRECTORY
	2 PUN KUNG HEUNG	PACIFIC BELL DIRECTORY
	3 HESS JOHN	PACIFIC BELL DIRECTORY

FINDINGS

<u>Year</u>	<u>Uses</u>	<u>Source</u>
1992	8 HAN HONG MIN	PACIFIC BELL DIRECTORY
	10 DIEP MY	PACIFIC BELL DIRECTORY
1991	Cerinio Rufino C	PACIFIC BELL WHITE PAGES
	Cerio Gary & Karen	PACIFIC BELL WHITE PAGES
	Diep My	PACIFIC BELL WHITE PAGES
	He Shanchi	PACIFIC BELL WHITE PAGES
	Ng Wanda	PACIFIC BELL WHITE PAGES
	Ng Warren	PACIFIC BELL WHITE PAGES
	Pun Kung Heung	PACIFIC BELL WHITE PAGES
1986	Cerinio Rufino C	PACIFIC BELL WHITE PAGES
	Cerio Gary & Karen	PACIFIC BELL WHITE PAGES
	Gin Bow	PACIFIC BELL WHITE PAGES
	Hess John	PACIFIC BELL WHITE PAGES
	Lau Yiu Chung	PACIFIC BELL WHITE PAGES
	Nunes Fay	PACIFIC BELL WHITE PAGES
	Pun Kung Heung	PACIFIC BELL WHITE PAGES
1980	Cerinio Rufino C	Pacific Telephone
	Hess John	Pacific Telephone
	Hong Caro C	Pacific Telephone
	Nunes Fay	Pacific Telephone
	Pun Kung Heung	Pacific Telephone
	Tai Kit Ming	Pacific Telephone
1975	CERINLO RUFINO C	Pacific Telephone
	DACUMOS NORBERTO	Pacific Telephone
	HESS JOHN	Pacific Telephone
	MARAMBA PHILLIP	Pacific Telephone
	NUNES FAY	Pacific Telephone
1970	BALCITA LARRY	Pacific Telephone Directory
	CERINIO RUFINO C	Pacific Telephone Directory
	HESS JOHN	Pacific Telephone Directory
	SALTIVAN FRANK	Pacific Telephone Directory
	SANTOS FRANCISCO	Pacific Telephone Directory
1967	CHAMBERLAIN APARTMENTS	R. L. Polk & Co.
	LOGAN F RAYMOND	R. L. Polk & Co.
	MARTINEZ ALI	R. L. Polk & Co.
	HESS MAUDIE MRS	R. L. Polk & Co.
	MAC DONALD JACK M	R. L. Polk & Co.
	SALEH SAVED	R. L. Polk & Co.

FINDINGS

<u>Year</u>	<u>Uses</u>	<u>Source</u>
1967	MC EVILLY PATK J	R. L. Polk & Co.
	BALCITA LARRY	R. L. Polk & Co.
	BANDANYO HENRY	R. L. Polk & Co.
	SALTIVAN FRANK	R. L. Polk & Co.
1962	Fernandes Robt	Pacific Telephone
	Hess John	Pacific Telephone
	Mathis Geraldine	Pacific Telephone
	Mathis Hollis H	Pacific Telephone
1955	HESS JOHN	The Pacific Telephone & Telegraph Co.
	SLAUGHTER L T	The Pacific Telephone & Telegraph Co.
1945	NETHERTON H W R	The Pacific Telephone & Telegraph Co.
1943	Berryhill Preston W Exie shipydwr h	R. L. Polk & Co.
	Chamberlain Apartments	R. L. Polk & Co.
	Coffee John Essie mech h	R. L. Polk & Co.
	Kusmaul Louis T shipydwr h	R. L. Polk & Co.
	La Rose John J Lorraine mgr Chamberlain Apts h	R. L. Polk & Co.
	Mc DANIEL Robt M Leota steelwkr h	R. L. Polk & Co.
	Mc Millan Thos h	R. L. Polk & Co.
	MURRAY Chas K Jennie h	R. L. Polk & Co.
	Murray Robt E r	R. L. Polk & Co.
	Netherton Hubert W driver r	R. L. Polk & Co.
	Netherton Mary Mrs h	R. L. Polk & Co.
	Pate Delton Gladine shipydwr h	R. L. Polk & Co.
	Rosenthal Geo E Pauline shipydwr h	R. L. Polk & Co.
	Willich Harry r	R. L. Polk & Co.
1938	WRIGHT W MRS R	Pacific Telephone
1933	AVILLA JOHN WAITER R	R. L. Polk & Co.
	CESENA FRANK R CLO CLNR R	R. L. Polk & Co.
	CESENA FREDK W (ANNA) CLK H	R. L. Polk & Co.
	CHAMBERLIN APARTMENTS	R. L. Polk & Co.
	COLLING JOHN T (ELIZ) RTE SUPVR	R. L. Polk & Co.
	BLUE RIBBON PRODUCTS CO R	
	MORRIS ANGELINA H	R. L. Polk & Co.
	SALAS JOHN H	R. L. Polk & Co.
	TERRA MANUEL (ANNA) JAN H	R. L. Polk & Co.
1928	tli Apartments	R.L. Polk and Co of California
	Fairview W J hb H	R.L. Polk and Co of California
	t Gilbert E driver H	R.L. Polk and Co of California

FINDINGS

<u>Year</u>	<u>Uses</u>	<u>Source</u>
1928	Pedrick Percival H	R.L. Polk and Co of California
	G Geo H	R.L. Polk and Co of California
	Kem Beatrice A Mrs H	R.L. Polk and Co of California
	San Irene slswmn R	R.L. Polk and Co of California
	h Thos H	R.L. Polk and Co of California
1925	CHAMBERLIN APARTMENTS	R. L. Polk & Co. of California
1920	CHAMBERLIN RUTH	R. L. Polk & Co. of California
	SILVA M E R	R. L. Polk & Co. of California

171 10TH ST

<u>Year</u>	<u>Uses</u>	<u>Source</u>
2006	No Current Listing	Haines Company, Inc.
1975	FONG KH	Pacific Telephone
	HOPKINS DAN I	Pacific Telephone
1970	FONG K H	Pacific Telephone Directory
1967	FONG K H	R. L. Polk & Co.
1962	Fong K H r	Pacific Telephone
1955	LEE CHESTER R	The Pacific Telephone & Telegraph Co.
	FONG K H R	The Pacific Telephone & Telegraph Co.
1943	Murray Wm lab r	R. L. Polk & Co.
	MARTIN Herbt Anna h	R. L. Polk & Co.
	Boettcher Robt mech r	R. L. Polk & Co.
	Fellnor John E mech r	R. L. Polk & Co.
	Garnett Wm S r	R. L. Polk & Co.
1938	UDOVICH JOE R	Pacific Telephone
1933	MCKENNON JOHN R	R. L. Polk & Co.
	ROGERS WM (EVELYN) RADIO MECH H	R. L. Polk & Co.
	UDOVICH JOS WLDR R	R. L. Polk & Co.
	WILSON VERNE (DORIS) WELDER R	R. L. Polk & Co.
1928	i Wm mach rn R	R.L. Polk and Co of California
	Ingelman Ruth Mrs H	R.L. Polk and Co of California
	University Burnell Gertrude H	R.L. Polk and Co of California
	62d Henry auto mech R	R.L. Polk and Co of California
1925	FOX MRS B R	R. L. Polk & Co. of California

173 10TH ST

<u>Year</u>	<u>Uses</u>	<u>Source</u>
2006	LI Wei Llang	Haines Company, Inc.

FINDINGS

<u>Year</u>	<u>Uses</u>	<u>Source</u>
2006	LI Rong	Haines Company, Inc.
2000	A ZHONG RUI NENG	Pacific Bell
1996	A ZHONG RUI NENG	PACIFIC BELL DIRECTORY
1992	TANG PHUONG D	PACIFIC BELL DIRECTORY
1991	Gao Qian Qun	PACIFIC BELL WHITE PAGES
	Gao R	PACIFIC BELL WHITE PAGES
	Gao S	PACIFIC BELL WHITE PAGES
1986	Fong Eva	PACIFIC BELL WHITE PAGES
1980	Lam Cho Hon	Pacific Telephone
1975	LEE GILBERT	Pacific Telephone
1970	CHIN GILBERT W	Pacific Telephone Directory
1967	FONG WAN W	R. L. Polk & Co.
1962	Fong Warren W	Pacific Telephone
	Satterfield David	Pacific Telephone
	Satterfield Theresa	Pacific Telephone

175 10TH ST

<u>Year</u>	<u>Uses</u>	<u>Source</u>
1943	States Fredk C Charlotte mech h	R. L. Polk & Co.

176 10TH ST

<u>Year</u>	<u>Uses</u>	<u>Source</u>
1943	Tomlin Richd shipydwkr r	R. L. Polk & Co.

177 10TH ST

<u>Year</u>	<u>Uses</u>	<u>Source</u>
1970	STANDARD SAW WORKS	Pacific Telephone Directory
1967	STANDARD SAW WORKS	R. L. Polk & Co.
1962	Standard Saw Works	Pacific Telephone
1955	STANDARD SAW WORKS	The Pacific Telephone & Telegraph Co.

178 10TH ST

<u>Year</u>	<u>Uses</u>	<u>Source</u>
2013	HK OUTLETS	Cole Information Services
2008	CAR BOY AUTO ACCESSORIES & STEREO	Cole Information Services
2006	CARBOYAUTO	Haines Company, Inc.
	ACCESSORY&	Haines Company, Inc.
	STEREO	Haines Company, Inc.
2000	CAR BOY AUTO ACCESSORIES & STEREO	Pacific Bell

FINDINGS

<u>Year</u>	<u>Uses</u>	<u>Source</u>
1992	TIN LOK HUNG INC	PACIFIC BELL DIRECTORY
	SINCERE PLUMBING & HARDWARE	PACIFIC BELL DIRECTORY
1991	Sincere Plumbing & Hardware	PACIFIC BELL WHITE PAGES
1986	General Plumbing & Hardware Supply	PACIFIC BELL WHITE PAGES
1980	Bearing Service Whse	Pacific Telephone
	G T Parts & Machine	Pacific Telephone
1975	BEARING SERVICE WHSE	Pacific Telephone
	G-T PARTS & MACHINE	Pacific Telephone
1970	GESTETNER CORPORATION	Pacific Telephone Directory
1967	DUPLICATING MACHS	R. L. Polk & Co.
	GESTETNER CORP OF CALIFORNIA	R. L. Polk & Co.
1962	Electric Corporation of Oakland The	Pacific Telephone
	The Electric Corporation of Oakland	Pacific Telephone
1955	ELECTRIC CORPORATION THE	The Pacific Telephone & Telegraph Co.
	THE ELECTRIC CORP	The Pacific Telephone & Telegraph Co.
1945	ELECTRIC CORPORATION THE	The Pacific Telephone & Telegraph Co.
1943	ELECTRIC Corporation elec supps W E Ayden mgr	R. L. Polk & Co.
1938	ELECTRIC CORPORATION THE	Pacific Telephone
1933	ELECTRIC CORP W E AYDEN MGR ELEC SUPP	R. L. Polk & Co.
1925	CARPENTER VIOLA R	R. L. Polk & Co. of California
1920	HILL EDMUND C R	R. L. Polk & Co. of California

179 10TH ST

<u>Year</u>	<u>Uses</u>	<u>Source</u>
1967	VACANT	R. L. Polk & Co.
1933	BEAUREGARD NORRIS (LILLIAN) BRKLYR R	R. L. Polk & Co.

181 10TH ST

<u>Year</u>	<u>Uses</u>	<u>Source</u>
2013	STANDARD SAW WORKS	Cole Information Services
2008	STANDARD SAW WORKS INC	Cole Information Services
2006	STANDRD SAW WORKS	Haines Company, Inc. Haines Company, Inc.
2000	STANDARD SAW WORKS	Pacific Bell
1996	STANDARD SAW WORKS INC	PACIFIC BELL DIRECTORY
1992	STANDARD SAW WORKS INC	PACIFIC BELL DIRECTORY
1991	S TAN DARD S AW W ORKS IN C	PACIFIC BELL WHITE PAGES

FINDINGS

<u>Year</u>	<u>Uses</u>	<u>Source</u>
1980	STANDARD SAW WORKS INC	Pacific Telephone
1970	PHOENIX PHOTO ENGRAVING & LITHOGRAPHIC SERVICE	Pacific Telephone Directory
1967	PHOENIX PHOTO ENGRAVING	R. L. Polk & Co.
1962	BEARING INDUSTRIES INC	Pacific Telephone
1955	LIAO CHEN CHIEN R	The Pacific Telephone & Telegraph Co.
1943	Carver Leonard welder r	R. L. Polk & Co.
	Drakos John h	R. L. Polk & Co.
	Green Wm G shipftr r	R. L. Polk & Co.
	Hatch Geo W welder r	R. L. Polk & Co.
	Hidalgo Horacio lab r	R. L. Polk & Co.
	Horton Harry A welder r	R. L. Polk & Co.
	Horton Jesse F mech r	R. L. Polk & Co.
	POWERS Alvin M shipydwkr h	R. L. Polk & Co.
	POWERS Frank J shipydwkr r	R. L. Polk & Co.
	REGAN Thos M welder r	R. L. Polk & Co.
1938	DRAKOS JOHN R	Pacific Telephone
1933	LEON MICHL LAB H	R. L. Polk & Co.
	SANDERS LILLIAN F MRS (IDEAL LUNCH) R	R. L. Polk & Co.
	TOPALIS ANGELO (MARGERY) COOK H	R. L. Polk & Co.
	DRAKAS JOHN H	R. L. Polk & Co.
1928	Drakas Johi H	R.L. Polk and Co of California
	Haege Herman R	R.L. Polk and Co of California
	Haege Rose Mrs H	R.L. Polk and Co of California
	Mayo JUlA Mrs H	R.L. Polk and Co of California
	F Josie Mrs H	R.L. Polk and Co of California
	35th Lydia Mrs waiter H	R.L. Polk and Co of California
1925	DRAKOS JOHN R	R. L. Polk & Co. of California

182 10TH ST

<u>Year</u>	<u>Uses</u>	<u>Source</u>
2006	SANPEDRO METAL	Haines Company, Inc.
1991	Maercks Owen	PACIFIC BELL WHITE PAGES
	Maenchen M	PACIFIC BELL WHITE PAGES
	Maenchen A	PACIFIC BELL WHITE PAGES
	Maelstrom Productions	PACIFIC BELL WHITE PAGES
1980	Weiss Jeffrey	Pacific Telephone
	Weiss Jean Singerman	Pacific Telephone
1945	AMER EXPORT PACKAGING CO	The Pacific Telephone & Telegraph Co.

FINDINGS

183 10TH ST

<u>Year</u>	<u>Uses</u>	<u>Source</u>
2006	No Current Listing	Haines Company, Inc.
1967	NO RETURN	R. L. Polk & Co.
1955	ROCHOCZ RUDOLF	The Pacific Telephone & Telegraph Co.
	CROUCH ROBT J R	The Pacific Telephone & Telegraph Co.
1943	Crouch Robt J L Amelia welder h	R. L. Polk & Co.
	Bahl Eliz clk r	R. L. Polk & Co.
1925	SEGIL M R	R. L. Polk & Co. of California
1920	STROBRIDGE MRS H ARTHUR R	R. L. Polk & Co. of California

184 10TH ST

<u>Year</u>	<u>Uses</u>	<u>Source</u>
2008	TOYS IN BABELAND LLC	Cole Information Services
2006	TOYS IN BABELAND	Haines Company, Inc.
1986	Southwest Traders	PACIFIC BELL WHITE PAGES
	Southwest Media Distributing Inc	PACIFIC BELL WHITE PAGES
	No Smoking Foundation	PACIFIC BELL WHITE PAGES
	No Name Records	PACIFIC BELL WHITE PAGES
1980	Ainlay & Alexander	Pacific Telephone
1975	COIN-OP PRODUCTS	Pacific Telephone
1970	BURKE ENGINEERING CO	Pacific Telephone Directory
1967	BURKE ENGINEERING CO CONTROL	R. L. Polk & Co.
1945	HOBART EXPRESS CO	The Pacific Telephone & Telegraph Co.
1928	Haddon Rosse M Inc R M Ofson pres H E Perl v pres elec equip	R.L. Polk and Co of California
	versity Harold K slsmn Rosse M Gilson Inc R	R.L. Polk and Co of California
1925	CURRIE MRS EVA R	R. L. Polk & Co. of California
1920	FOLSOM MRS IDA L R	R. L. Polk & Co. of California

185 10TH ST

<u>Year</u>	<u>Uses</u>	<u>Source</u>
2006	KWOKDe Jun	Haines Company, Inc.
	GUOXiao	Haines Company, Inc.
2000	HO MOC	Pacific Bell
1996	HUANG SHI Q	PACIFIC BELL DIRECTORY
1992	LIAO CHEN CHIEN	PACIFIC BELL DIRECTORY
1991	Liao Chen Chien	PACIFIC BELL WHITE PAGES
1986	Liao Chen Chien	PACIFIC BELL WHITE PAGES
1980	Liao Chen Chien	Pacific Telephone

FINDINGS

<u>Year</u>	<u>Uses</u>	<u>Source</u>
1975	LIAO CHEN CHIEN	Pacific Telephone
1970	LIAO CHEN CHIEN	Pacific Telephone Directory
1967	GEE BING J	R. L. Polk & Co.
1955	HUGHES J J	The Pacific Telephone & Telegraph Co.
1945	CROUCH LLOYD S R	The Pacific Telephone & Telegraph Co.
1943	Couch Thos E mech r	R. L. Polk & Co.
	Crouch Lloyd S Veronica electn h	R. L. Polk & Co.
1933	MARK HOWARD K PORTER R	R. L. Polk & Co.
1928	h Jas H Lulu M auto mech H	R.L. Polk and Co of California
	Pucci Ferdinand H	R.L. Polk and Co of California
	t Carl y Pial H	R.L. Polk and Co of California
	Carlos Emma Mrs H	R.L. Polk and Co of California
1925	SMITHERS MRS M O R	R. L. Polk & Co. of California
1920	HAMBLETON CHAS G R	R. L. Polk & Co. of California

187 10TH ST

<u>Year</u>	<u>Uses</u>	<u>Source</u>
2006	No Current Listing	Haines Company, Inc.
1992	OWYANG BENNY & JANICE	PACIFIC BELL DIRECTORY
1991	Owyang Calvin C	PACIFIC BELL WHITE PAGES
	Owyang Benny & Janice	PACIFIC BELL WHITE PAGES
1986	Owyang Sam	PACIFIC BELL WHITE PAGES
1980	Owyang Sam	Pacific Telephone
1970	TOM HENRY S	Pacific Telephone Directory
	TOM WM S	Pacific Telephone Directory
1967	TOM HENRY S	R. L. Polk & Co.
1962	Tom Henry S r	Pacific Telephone
1955	TOM HENRY S R	The Pacific Telephone & Telegraph Co.
1943	TOM Harry S h	R. L. Polk & Co.
1938	WONG DON R	Pacific Telephone
1928	dolph Eug R	R.L. Polk and Co of California
	Creel Henry BE lk MW&Co R	R.L. Polk and Co of California
1925	ASHER MRS M R	R. L. Polk & Co. of California

188 10TH ST

<u>Year</u>	<u>Uses</u>	<u>Source</u>
2000	OAKLAND SEWING CO	Pacific Bell
1996	OAKLAND SEWING CO	PACIFIC BELL DIRECTORY
1992	OAKLAND SEWING CO	PACIFIC BELL DIRECTORY

FINDINGS

<u>Year</u>	<u>Uses</u>	<u>Source</u>
1980	Pannycake Food Products	Pacific Telephone
1975	PANNYCAKE FOOD PRODUCTS	Pacific Telephone
1970	BEARING SERVICE WHSE	Pacific Telephone Directory
1967	BEARING SERVICE WAREHOUSE INC	R. L. Polk & Co.
1962	Coinway Inc vending equip sales	Pacific Telephone
1955	EXCHANGE DISTR	The Pacific Telephone & Telegraph Co.
	HOWARD CO THE	The Pacific Telephone & Telegraph Co.
1945	FRASER FURNACE CO AGENCY	The Pacific Telephone & Telegraph Co.
	POLLARD SEAGRAVE CO SEE RUUD HEATER CO	The Pacific Telephone & Telegraph Co.
	RUUD HEATER CO	The Pacific Telephone & Telegraph Co.
	SEAGRAVE J C MGR RUUD HEATER CO	The Pacific Telephone & Telegraph Co.
1943	Ruud Heater Co J C Seagrave mgr	R. L. Polk & Co.
1938	PINKSTON-TUCKER CO	Pacific Telephone
1933	BAY CITIES ASBESTOS CO LTD S S WELLS PRES M A CLUNE V-PRES A G MARKHAM SEC	R. L. Polk & Co.

189 10TH ST

<u>Year</u>	<u>Uses</u>	<u>Source</u>
2006	KUAN Chi Hong	Haines Company, Inc.
	GUAN Guanyong	Haines Company, Inc.
2000	WONG YUEN	Pacific Bell
1996	WONG YUEN	PACIFIC BELL DIRECTORY
1992	WONG YUEN	PACIFIC BELL DIRECTORY
1991	Wang Yuen	PACIFIC BELL WHITE PAGES
1986	W ang L C	PACIFIC BELL WHITE PAGES
	Wong LA	PACIFIC BELL WHITE PAGES
1975	FANG LUM SUN	Pacific Telephone
1970	FONG LUM SUN	Pacific Telephone Directory
1967	FONG LUM	R. L. Polk & Co.
1962	Hsue Paul	Pacific Telephone
1955	YUEN JACK	The Pacific Telephone & Telegraph Co.
1943	Lim Yowe Wong S cook h	R. L. Polk & Co.

190 10TH ST

<u>Year</u>	<u>Uses</u>	<u>Source</u>
2013	SPEED TAX RETURN	Cole Information Services
2008	28 CENTURY FINANCIAL INC	Cole Information Services
	ECKO WIRELESS	Cole Information Services

FINDINGS

<u>Year</u>	<u>Uses</u>	<u>Source</u>
2008	SPEED TAX RETURN	Cole Information Services
1920	GWIN ALBERT R	R. L. Polk & Co. of California

192 10TH ST

<u>Year</u>	<u>Uses</u>	<u>Source</u>
2008	EAST WEST WING CHUN	Cole Information Services
1996	CUTTING EDGE MAGAZINE	PACIFIC BELL DIRECTORY
1986	Den Bi	PACIFIC BELL WHITE PAGES
	den Breejen Kees	PACIFIC BELL WHITE PAGES
1980	Goodman LEngle Nelson & Co accts	Pacific Telephone
	LEngle Frank F Goodman LEngel Nelson & Co accts	Pacific Telephone
1967	VACANT	R. L. Polk & Co.
1955	BANKERS PRINTING CO	The Pacific Telephone & Telegraph Co.
	BECKWITH O F BANKERS PRINTING CO	The Pacific Telephone & Telegraph Co.
	HUGHETT EARL F ENGRVNG	The Pacific Telephone & Telegraph Co.
1945	BANKERS PRINTING CO	The Pacific Telephone & Telegraph Co.
	BECKWITH O F BANKERS PRINTING CO	The Pacific Telephone & Telegraph Co.
1943	Beckwith Oliver F Ruth W printer	R. L. Polk & Co.
1938	BANKERS PRINTING CO	Pacific Telephone
	BECKWITH O F BANKERS PRINTING CO	Pacific Telephone
1933	BANKERS PRINTING CO G E BECKWITH MGR	R. L. Polk & Co.

195 10TH ST

<u>Year</u>	<u>Uses</u>	<u>Source</u>
1975	MEW ARNOLD T	Pacific Telephone
1970	WONG SAML	Pacific Telephone Directory

196 10TH ST

<u>Year</u>	<u>Uses</u>	<u>Source</u>
2008	THE OASES CENTER	Cole Information Services
2000	O A S E S	Pacific Bell
1996	IQ ACADEMY	PACIFIC BELL DIRECTORY
1992	CONG NGUYEN LEGAL SERVICES	PACIFIC BELL DIRECTORY
1991	Kims Video	PACIFIC BELL WHITE PAGES

FINDINGS

197 10TH ST

<u>Year</u>	<u>Uses</u>	<u>Source</u>
1967	VACANT	R. L. Polk & Co.
1962	Tenth Street Donut Shop	Pacific Telephone
1955	TENTH STREET DONUT SHOP	The Pacific Telephone & Telegraph Co.
1943	Chew Sing h	R. L. Polk & Co.
1938	PETTYJOHN PAULINE R	Pacific Telephone
1933	RISLEY FRED (HELEN) BARBER	R. L. Polk & Co.
1928	Franusich Martin Murena gro av Franusich Marena gro	R.L. Polk and Co of California R.L. Polk and Co of California
1925	GEORGION S GROCER	R. L. Polk & Co. of California

198 10TH ST

<u>Year</u>	<u>Uses</u>	<u>Source</u>
2013	CHOICE KORNER	Cole Information Services
2008	CHOICE KORNER	Cole Information Services
2006	CHOICE KORNER	Haines Company, Inc.
2000	CHOICE KORNER	Pacific Bell
1996	CHOICE KORNER	PACIFIC BELL DIRECTORY
1992	CHOICE KORNER	PACIFIC BELL DIRECTORY
1991	Choice Komer	PACIFIC BELL WHITE PAGES
1986	Choice Korner	PACIFIC BELL WHITE PAGES
1980	Oakland Optical Co	Pacific Telephone
1975	OAKLAND OPTICAL CO	Pacific Telephone
1970	OAKLAND OPTICAL CO	Pacific Telephone Directory
1967	OAKLAND OPTICAL CO MFR	R. L. Polk & Co.
1962	Oakland Optical Co	Pacific Telephone
1955	BRILL W D CO	The Pacific Telephone & Telegraph Co.
1943	Brill W D Co W D Brill Mrs I I Brill elec supps	R. L. Polk & Co.

201 10TH ST

<u>Year</u>	<u>Uses</u>	<u>Source</u>
1967	BAYLESS SAML	R. L. Polk & Co.
	BERTRAUT HESLIN H	R. L. Polk & Co.

202 10TH ST

<u>Year</u>	<u>Uses</u>	<u>Source</u>
1967	DACEY ROSE A MRS	R. L. Polk & Co.
	PETITOEMANGE LAURETTE	R. L. Polk & Co.
1962	Great Western Furniture	Pacific Telephone

FINDINGS

203 10TH ST

<u>Year</u>	<u>Uses</u>	<u>Source</u>
1967	PEEK MICKEY D	R. L. Polk & Co.
	PULVERTAFT JOHN	R. L. Polk & Co.

204 10TH ST

<u>Year</u>	<u>Uses</u>	<u>Source</u>
1967	MARQUART HARRIET MRS	R. L. Polk & Co.
	PUGH JAMES	R. L. Polk & Co.

205 10TH ST

<u>Year</u>	<u>Uses</u>	<u>Source</u>
1967	RUEHL WILHELM	R. L. Polk & Co.
	CHILD GEO	R. L. Polk & Co.

206 10TH ST

<u>Year</u>	<u>Uses</u>	<u>Source</u>
2006	JUDICE Clarence	Haines Company, Inc.
	LAU CuI	Haines Company, Inc.
	TSANG Man Chung w	Haines Company, Inc.
	LAW Song	Haines Company, Inc.
	E 306 LEUNG Polln	Haines Company, Inc.
	LI Ch R	Haines Company, Inc.
	LI Mu	Haines Company, Inc.
	LINGuo w	Haines Company, Inc.
	D 104 MCCOY Mary E	Haines Company, Inc.
	E 201 MCCRAY Madon A	Haines Company, Inc.
	NG King Yan	Haines Company, Inc.
	OUNG Eam Chhang	Haines Company, Inc.
	PETERS Velma	Haines Company, Inc.
	PON Fayha	Haines Company, Inc.
	REYES Na Uvidad	Haines Company, Inc.
	D 303 RICEE	Haines Company, Inc.
	ROBINSON Walter	Haines Company, Inc.
	SONAS Diosdado	Haines Company, Inc.
	STMARYS	Haines Company, Inc.
	GARDENS	Haines Company, Inc.
	TAN Qlao	Haines Company, Inc.
	TAN Yan Ru	Haines Company, Inc.
	TANG Dun	Haines Company, Inc.

FINDINGS

<u>Year</u>	<u>Uses</u>	<u>Source</u>
2006	TERRYIM	Haines Company, Inc.
	TONG Eshang	Haines Company, Inc.
1967	SHUPE FLORENCE MRS	R. L. Polk & Co.
	VACANT	R. L. Polk & Co.
207 10TH ST		
<u>Year</u>	<u>Uses</u>	<u>Source</u>
1967	VACANT	R. L. Polk & Co.
	MC RAYE MURDOCK	R. L. Polk & Co.
208 10TH ST		
<u>Year</u>	<u>Uses</u>	<u>Source</u>
1967	VAZ EZEQUIL C	R. L. Polk & Co.
	ARNOLD SIMON	R. L. Polk & Co.
209 10TH ST		
<u>Year</u>	<u>Uses</u>	<u>Source</u>
1967	OLIVEIRA CATHLEEN MRS	R. L. Polk & Co.
210 10TH ST		
<u>Year</u>	<u>Uses</u>	<u>Source</u>
1967	VACANT	R. L. Polk & Co.
211 10TH ST		
<u>Year</u>	<u>Uses</u>	<u>Source</u>
2013	SHIPPERS EXPRESS	Cole Information Services
	CHS CONSULTING GROUP	Cole Information Services
	INSPECTION SERVICES INC	Cole Information Services
	AUTO BUYING & SELLING SERVICES	Cole Information Services
	KUMON MATH CENTER OAKLAND CHINATOWN	Cole Information Services
	FINANCIAL SERVICES OF AMERICA	Cole Information Services
	EVERYGREEN CONSULTANTS	Cole Information Services
	DENNIS M OWENS ARCHITECTURE	Cole Information Services
	THE LINDON COMPANY	Cole Information Services
	APPLIED STRUCTURAL ASSOCIATES	Cole Information Services
	EVERGREEN CONSULTANTS	Cole Information Services
	GLOBAL INVESTMENT CO INC	Cole Information Services
2008	INSPECTION SERVICES INC	Cole Information Services
	SHIPWRECK EXPRESS INC	Cole Information Services

FINDINGS

<u>Year</u>	<u>Uses</u>	<u>Source</u>
2008	CHANS TRADING CO	Cole Information Services
	AMERICAN L E D CORP	Cole Information Services
	JANG COLLAND ARCHITECT	Cole Information Services
	KUMON MATH CENTER OAKLAND CHINATOWN	Cole Information Services
	SHIPPERS EXPRESS	Cole Information Services
	APPLIED STRUCTURAL ASSOCIATES	Cole Information Services
	BRANDON D LEE	Cole Information Services
	KENDALL YOUNG ASSOCIATES	Cole Information Services
2006	BUILDING	Haines Company, Inc.
	AMERLED	Haines Company, Inc.
	AUTOTBUYINGAND S	Haines Company, Inc.
	SELUNG SERV S	Haines Company, Inc.
	GEOReso URCE	Haines Company, Inc.
	CONSULTANTS	Haines Company, Inc.
	GLOBAL	Haines Company, Inc.
	INVESTMENT CO INC	Haines Company, Inc.
	INSPECTION	Haines Company, Inc.
	SERVICES INC	Haines Company, Inc.
	JANGCOLLAND	Haines Company, Inc.
	ARCHITECT	Haines Company, Inc.
	KAMYAN AND	Haines Company, Inc.
	ASSOCIATES	Haines Company, Inc.
	KUMON MATH	Haines Company, Inc.
	CENTER OKLNOD	Haines Company, Inc.
	CHNTWN	Haines Company, Inc.
	OWENS DENNISM	Haines Company, Inc.
	SHIPPERS	Haines Company, Inc.
	EXPRess	Haines Company, Inc.
2000	AUTO BUYING AND SELLING SERVICES	Pacific Bell
	201 TRANS PAC INC	Pacific Bell
	201 INDO CHINA EXPRESS INC	Pacific Bell
	228 W L ASSOCIATES	Pacific Bell
	238 TELAMON ENGINEERING CONSULTANT	Pacific Bell
	268 FOOD EXPRESS	Pacific Bell
	302 KUMON MATH CENTER OAKLAND CHINATOWN	Pacific Bell
	318 ED2 INTERNATIONAL	Pacific Bell

FINDINGS

<u>Year</u>	<u>Uses</u>	<u>Source</u>
2000	328 YOUNG KENDALL ASSOCIATES	Pacific Bell
	328 JANG COLLAND ARCHITECT	Pacific Bell
	338 KIM JEE SOO LAW OFFICES OF	Pacific Bell
	201A GEORESOURSE CONSULTANTS	Pacific Bell
1996	201 FORINCONS USA	PACIFIC BELL DIRECTORY
	201 INDO-CHINA EXPRESS INC	PACIFIC BELL DIRECTORY
	201 ASIAN INC	PACIFIC BELL DIRECTORY
	204 WINTERS MARKETING INC	PACIFIC BELL DIRECTORY
	204 TELAMON ENGINEERING CONSULTANT	PACIFIC BELL DIRECTORY
	300 GROUP 4 ARCHITECTURE RESEARCH & PLANNING	PACIFIC BELL DIRECTORY
	302 KUMON MATH CENTER OAKLAND CHINATOWN	PACIFIC BELL DIRECTORY
	308 AUTO BUYING & SELLING SERVICES	PACIFIC BELL DIRECTORY
1992	201 FAST FORWARD & COMPANY	PACIFIC BELL DIRECTORY
	CALIFORNIA FINANCIAL MORTGAGE CORP	PACIFIC BELL DIRECTORY
	201 MAXIFAST HOLDING CO LTD	PACIFIC BELL DIRECTORY
	CALIFORNIA APPRAISAL SERVICES	PACIFIC BELL DIRECTORY
	201 FIRST FOUNDATION REALTY INVESTMENT INC	PACIFIC BELL DIRECTORY
1991	California Appraisal Services	PACIFIC BELL WHITE PAGES
	East Bay Home Mortgage	PACIFIC BELL WHITE PAGES
	First Foundation Realty Investment Inc	PACIFIC BELL WHITE PAGES
	Maxifast Holding Co Ltd	PACIFIC BELL WHITE PAGES
1967	VACANT	R. L. Polk & Co.
	GOODWILL INDUSTRIES USED	R. L. Polk & Co.
	MERCHANDISE	R. L. Polk & Co.

214 10TH ST

<u>Year</u>	<u>Uses</u>	<u>Source</u>
1967	MURPHY JOHN	R. L. Polk & Co.

217 10TH ST

<u>Year</u>	<u>Uses</u>	<u>Source</u>
1970	EPILEPSY LEAGUE CONTRA COSTA ALAMEDA RICHMOND	Pacific Telephone Directory

FINDINGS

223 10TH ST

<u>Year</u>	<u>Uses</u>	<u>Source</u>
2006	No Current Listing	Haines Company, Inc.
1975	LAM FONG LEE	Pacific Telephone
1970	LAM FONG LEE	Pacific Telephone Directory
1967	LEE HONG	R. L. Polk & Co.
1962	Low Wah	Pacific Telephone
1943	Bobo John H Lottie shipydwr h	R. L. Polk & Co.
1938	HOLDAWAY ELDRED R	Pacific Telephone
1933	ARTH ISIDOR (LOUISE) (ISIDOR ARTH & SON) H	R. L. Polk & Co.
1928	Chetwood Isidor Louise Isidor Arth & Son H	R.L. Polk and Co of California
	385 Raymond Isidor Arth & Son R	R.L. Polk and Co of California
1925	ARTH ISIDOR R	R. L. Polk & Co. of California

225 10TH ST

<u>Year</u>	<u>Uses</u>	<u>Source</u>
2006	CHEN Hublne	Haines Company, Inc.
2000	YAN DENG LI	Pacific Bell
1996	YAN DENG LI	PACIFIC BELL DIRECTORY
1992	ZHANG JI CHENG	PACIFIC BELL DIRECTORY
1991	Zhangdi Cheng	PACIFIC BELL WHITE PAGES
	Zhang Jialin	PACIFIC BELL WHITE PAGES
1986	Kwong Wun Heung	PACIFIC BELL WHITE PAGES
1980	Kwong Wun Heung	Pacific Telephone
1967	WONG HARRY	R. L. Polk & Co.
1962	Wong Harry	Pacific Telephone
	Wong Victor K	Pacific Telephone
1955	LEE SUN	The Pacific Telephone & Telegraph Co.
	YEE PHILLIP	The Pacific Telephone & Telegraph Co.
1945	KLIMOVICH PETRICA MRS R	The Pacific Telephone & Telegraph Co.
1943	Klimovich Patricia wid Louis h	R. L. Polk & Co.
1938	KLIMOVICH PETRICA MRS R	Pacific Telephone
1933	PAPPAS THEO (ELLEN) CONFY	R. L. Polk & Co.
1928	Sotery Geo cook R	R.L. Polk and Co of California
	Franke Fredk H Anna asst mgr Peoples Exp Co	R.L. Polk and Co of California
1925	RYAN MRS M B R	R. L. Polk & Co. of California
1920	SCHUMACHER H A R	R. L. Polk & Co. of California

FINDINGS

227 10TH ST

<u>Year</u>	<u>Uses</u>	<u>Source</u>
1970	WONG BEN	Pacific Telephone Directory
1967	WONG BEN	R. L. Polk & Co.
1962	Wong Toy Mrs	Pacific Telephone
1955	WONG TOY MRS	The Pacific Telephone & Telegraph Co.
1943	Cleveland Irene M Mrs r	R. L. Polk & Co.
	Godat Nellie Mrs welder r	R. L. Polk & Co.
	Rosero Bertha S Mrs h	R. L. Polk & Co.
1933	KLIMOVICH LOUIS (PATRICIA) H	R. L. Polk & Co.
1928	Kilmovich Louis Patrica Station Restr H	R.L. Polk and Co of California
	Motovich Peter Station Rostr R	R.L. Polk and Co of California
	Bozovich cook R	R.L. Polk and Co of California
1925	KLIMOVICH L R	R. L. Polk & Co. of California

229 10TH ST

<u>Year</u>	<u>Uses</u>	<u>Source</u>
2006	PENG Boohng	Haines Company, Inc.
2000	LAU CHIU HUNG	Pacific Bell
1996	LAU CHIU HUNG	PACIFIC BELL DIRECTORY
1992	LEE SERGIO	PACIFIC BELL DIRECTORY
1991	Lee Sergio	PACIFIC BELL WHITE PAGES
1980	Young Frank	Pacific Telephone
1970	YOUNG FRANK	Pacific Telephone Directory
1967	YOUNG FRANK	R. L. Polk & Co.
1962	Lum Key	Pacific Telephone
1955	WONG J P	The Pacific Telephone & Telegraph Co.
1945	HECKENLIABLE ELMER R	The Pacific Telephone & Telegraph Co.
1943	Lutz Eliz G clk J C Penney Co r	R. L. Polk & Co.
	Heckenliable Elmer H h	R. L. Polk & Co.
1928	B Wm F Mary H	R.L. Polk and Co of California
	West Ruth E R	R.L. Polk and Co of California
1925	STANLEY MISS RUTH R	R. L. Polk & Co. of California
1920	BROWN MRS NETTIE R	R. L. Polk & Co. of California

231 10TH ST

<u>Year</u>	<u>Uses</u>	<u>Source</u>
2006	No Current Listing	Haines Company, Inc.
1980	Young Yin Wah Lau	Pacific Telephone
1967	DUNN RENNY	R. L. Polk & Co.

FINDINGS

<u>Year</u>	<u>Uses</u>	<u>Source</u>
1962	Choy L S Mrs	Pacific Telephone
1955	CRUZ JAS	The Pacific Telephone & Telegraph Co.
1945	PARKER GRACE M R	The Pacific Telephone & Telegraph Co.
	GUSTAVSON ROY MRS R	The Pacific Telephone & Telegraph Co.
1943	Rankin Grace E clk r	R. L. Polk & Co.
	PARKER Carl A shipydwkr h	R. L. Polk & Co.
	Ellison Mary H clk r	R. L. Polk & Co.
1933	AARON AMELIA COPYIST COUNTY RECORDER R	R. L. Polk & Co.
	AARON ERNEST BKPR H	R. L. Polk & Co.
1928	Wm R	R.L. Polk and Co of California
	Aaron Ernest M bkpr R	R.L. Polk and Co of California
	Aaron e Brtha Mrs H	R.L. Polk and Co of California
	Aaron Amelia copyist Recorder Ala Co R	R.L. Polk and Co of California
1920	CROTER JOS R	R. L. Polk & Co. of California

233 10TH ST

<u>Year</u>	<u>Uses</u>	<u>Source</u>
2006	No Current Listing	Haines Company, Inc.
1986	Fong Foon Wuey	PACIFIC BELL WHITE PAGES
1980	Wong Harry	Pacific Telephone
1970	WONG HARRY	Pacific Telephone Directory
1967	HO PIK SAN	R. L. Polk & Co.
1962	Ho Pik San	Pacific Telephone
1955	SPRINKLE GEO H R	The Pacific Telephone & Telegraph Co.
1945	WILSON JACK R	The Pacific Telephone & Telegraph Co.
1943	Hulsey Clinton D Mary shipydwkr r	R. L. Polk & Co.
	Hulsey David Lela shipydwkr r	R. L. Polk & Co.
	Jackson Holeman lab r	R. L. Polk & Co.
	Wilson John H Mary mach h	R. L. Polk & Co.
1928	Belanger Albt Anna pntr H	R.L. Polk and Co of California
	Belanger Anna searcher of records E B Title Ins Co H	R.L. Polk and Co of California
1920	WILLIAMS J P R	R. L. Polk & Co. of California

235 10TH ST

<u>Year</u>	<u>Uses</u>	<u>Source</u>
2006	No Current Listing	Haines Company, Inc.
1992	LI LEONARD	PACIFIC BELL DIRECTORY
1991	Li Luci	PACIFIC BELL WHITE PAGES

FINDINGS

<u>Year</u>	<u>Uses</u>	<u>Source</u>
1991	L Leonard	PACIFIC BELL WHITE PAGES
1986	Li Leonard	PACIFIC BELL WHITE PAGES
1970	CHEE WAH QUON	Pacific Telephone Directory
1967	CHEE WAH QUON	R. L. Polk & Co.
1962	Chee Wah Quon	Pacific Telephone
1955	CARVALHO ALFRED	The Pacific Telephone & Telegraph Co.
	MOORE KATHLEEN D	The Pacific Telephone & Telegraph Co.
	QUEEN HAROLD MRS	The Pacific Telephone & Telegraph Co.
1945	CLARK JESSIE C R	The Pacific Telephone & Telegraph Co.
1943	Mc Caughey John S mech r	R. L. Polk & Co.
	CLARK Jessie C Mrs h	R. L. Polk & Co.
	Alford Luther T Juanita rigger h	R. L. Polk & Co.
1938	CLARK JESSIE C R	Pacific Telephone
1933	CLARK JESSIE MRS H	R. L. Polk & Co.

237 10TH ST

<u>Year</u>	<u>Uses</u>	<u>Source</u>
2013	PANG VICTOR & ASSOCIATES	Cole Information Services
2008	ACCESSORIES OF LIFESTYLE INC	Cole Information Services
	VICTOR PANG & ASSOCIATES	Cole Information Services
	GATEWAY SUPERMARKET INC	Cole Information Services
2006	No Current Listing	Haines Company, Inc.
2000	REAR LAM I YONG	Pacific Bell
1996	ZHEN YING	PACIFIC BELL DIRECTORY
1992	CHEOK LOI MUN	PACIFIC BELL DIRECTORY
	ZHEN YING	PACIFIC BELL DIRECTORY
1991	Cheok Loi Mun	PACIFIC BELL WHITE PAGES
1986	Fong Mon Joe	PACIFIC BELL WHITE PAGES
	Fong Myron J	PACIFIC BELL WHITE PAGES
	Fong N	PACIFIC BELL WHITE PAGES
	Fong N	PACIFIC BELL WHITE PAGES
	Lum Wah	PACIFIC BELL WHITE PAGES
1980	Lum Wah	Pacific Telephone
	Fong Mon Joe	Pacific Telephone
1975	LUM WAH	Pacific Telephone
	FANG MON JOE	Pacific Telephone
1970	FONG MON JOE	Pacific Telephone Directory
	LUM WAH	Pacific Telephone Directory
1967	YANG KING	R. L. Polk & Co.

FINDINGS

<u>Year</u>	<u>Uses</u>	<u>Source</u>
1962	Yang King	Pacific Telephone
	Yang Modo	Pacific Telephone
1955	SEGURA DOROTHY	The Pacific Telephone & Telegraph Co.
1943	Motto Louis r	R. L. Polk & Co.
1938	NEWMAN H G CO PLUMBING	Pacific Telephone
1933	NEWMAN H G CO (H G NEWMAN) PLMBRS	R. L. Polk & Co.
1928	N Betty R	R.L. Polk and Co of California
	Agua Palmar Mrs H	R.L. Polk and Co of California
	Beatrice Mrs slswmn R	R.L. Polk and Co of California
1925	SILVA PALMRA R	R. L. Polk & Co. of California
1920	JACOBS JACK R	R. L. Polk & Co. of California

239 10TH ST

<u>Year</u>	<u>Uses</u>	<u>Source</u>
1925	CASSIDY W J R	R. L. Polk & Co. of California
1920	CASSIDY W J R	R. L. Polk & Co. of California

241 10TH ST

<u>Year</u>	<u>Uses</u>	<u>Source</u>
2013	HOMETOWN GROCERY	Cole Information Services
2008	R & R CONSTRUCTION	Cole Information Services
	STATE ELECTRIC SUPPLY INC	Cole Information Services
	HM HOME DECOR	Cole Information Services
2006	RANDLE Raymond	Haines Company, Inc.
	BOKONTONG	Haines Company, Inc.
	ACCUPUNCTURE	Haines Company, Inc.
	MAR VET	Haines Company, Inc.
	PROTECTIVE	Haines Company, Inc.
	SERVICES	Haines Company, Inc.
2000	LING LING SERVICE CENTER	Pacific Bell
	WATSON COMPUTER CENTER	Pacific Bell
	WATSON COMPUTER CENTER	Pacific Bell
	300 MAR VET PROTECTIVE SERVICES	Pacific Bell
1996	BUCKLES-SMITH & STATE ELECTRIC SUPPLY CO	PACIFIC BELL DIRECTORY
1992	STATE ELECTRIC SUPPLY INC	PACIFIC BELL DIRECTORY
1991	S T A T E E L E C T R I C S U P P L Y I N C	PACIFIC BELL WHITE PAGES
1986	State Farm Insurance Companies Agents Alameda	PACIFIC BELL WHITE PAGES

FINDINGS

<u>Year</u>	<u>Uses</u>	<u>Source</u>
1986	S T A T E E L E C T R I C S U P P L Y I N C	PACIFIC BELL WHITE PAGES
1980	STATE ELECTRIC SUPPLY INC	Pacific Telephone
1970	STATE ELECTRIC SUPPLY INC	Pacific Telephone Directory
1967	STATE ELECTRIC SUPPLY INC	R. L. Polk & Co.
1962	STATE ELECTRIC SUPPLY INC	Pacific Telephone
1955	STATE ELECTRIC SUPPLY	The Pacific Telephone & Telegraph Co.
1945	STATE ELECTRIC SUPPLY	The Pacific Telephone & Telegraph Co.
	AHNSTROM WALLY T STATE ELECTRIC SUPPLY	The Pacific Telephone & Telegraph Co.
1943	STATE ELECTRIC SUPPLY LTD H E Perl Pres Mgr W T Ahnstrom V Pres H F Boeger Treas W V Etzkorn Sec Wholesale Electrical Supplies	R. L. Polk & Co.
1938	STATE ELECTRIC SUPPLY LTD	Pacific Telephone
	AHNSTROM WALLY T STATE ELECTRIC SUPPLY LTD	Pacific Telephone
1933	STATE ELECTRIC SUPPLY LTD H E PERL MGR	R. L. Polk & Co.

243 10TH ST

<u>Year</u>	<u>Uses</u>	<u>Source</u>
1920	DRYNEN WM J R	R. L. Polk & Co. of California

244 10TH ST

<u>Year</u>	<u>Uses</u>	<u>Source</u>
1975	PACIFIC GAS AND ELECTRIC COMPANY ALAMEDA	Pacific Telephone
	PACIFIC GAS AND ELECTRIC COMPANY (CONTD) RICHMOND (CONTD)	Pacific Telephone
1970	PACIFIC GAS AND ELECTRIC COMPANY	Pacific Telephone Directory

247 10TH ST

<u>Year</u>	<u>Uses</u>	<u>Source</u>
2013	SUM YUEN HANG	Cole Information Services
2008	QUALITY CONSTRUCTION SUPPLY INC	Cole Information Services
2006	QUALITY	Haines Company, Inc.
	SUPPLY	Haines Company, Inc.
	SUPPLY	Haines Company, Inc.
	QUAIJTY	Haines Company, Inc.
	CONSTRUCTION	Haines Company, Inc.
	CONSTRUCTIION	Haines Company, Inc.

FINDINGS

<u>Year</u>	<u>Uses</u>	<u>Source</u>
2000	QUALITY CONSTRUCTION	Pacific Bell
	QUALITY CONSTRUCTION SUPPLY	Pacific Bell
1943	Westinghouse Electric Supply Co Robt Lyon mgr	R. L. Polk & Co.

250 10TH ST

<u>Year</u>	<u>Uses</u>	<u>Source</u>
2013	CITY OF OAKLAND	Cole Information Services
2008	OAKLAND CITY PARKS & RECREATION CENT	Cole Information Services
2006	CT UNCOLN SO	Haines Company, Inc.
	OAKLD CTY PK REC	Haines Company, Inc.
1992	OAKLAND CITY OF	PACIFIC BELL DIRECTORY
1980	Lincoln Square Recreation Center	Pacific Telephone

255 10TH ST

<u>Year</u>	<u>Uses</u>	<u>Source</u>
1962	Northwest Engineering Co ofc	Pacific Telephone
1955	NORTHWEST ENGINEERING CO OFC SAN FRANCISCO	The Pacific Telephone & Telegraph Co.

259 10TH ST

<u>Year</u>	<u>Uses</u>	<u>Source</u>
2013	LA BELLE VIE INC	Cole Information Services
2008	SILVER VIEW MARKET	Cole Information Services
2006	MOBILE PHONE	Haines Company, Inc.
	SILVER VIEW	Haines Company, Inc.
	MARKET	Haines Company, Inc.
2000	GOOD LUCK SUPERMARKET	Pacific Bell
	WING HING SEWING MACHINE CO	Pacific Bell
1996	GOOD LUCK SUPERMARKET	PACIFIC BELL DIRECTORY
	WING HING SEWING MACHINE CO	PACIFIC BELL DIRECTORY
1992	GOOD LUCK SUPERMARKET	PACIFIC BELL DIRECTORY
	WING HING SEWING MACHINE CO	PACIFIC BELL DIRECTORY
1991	A Thai Market	PACIFIC BELL WHITE PAGES
	Wing Hing Sewing Machine Co	PACIFIC BELL WHITE PAGES
	Wing K	PACIFIC BELL WHITE PAGES
1986	DICK & TOS H HOME FURN IS HIN GS IN C	PACIFIC BELL WHITE PAGES
	TOS H & DICK HOME FURN IS HIN GS IN C	PACIFIC BELL WHITE PAGES

FINDINGS

<u>Year</u>	<u>Uses</u>	<u>Source</u>
1986	Wing Hing Sewing Machine Co	PACIFIC BELL WHITE PAGES
	Wing K	PACIFIC BELL WHITE PAGES
1980	DICK & TOSH HOME FURNISHINGS INC	Pacific Telephone
	TOSH & DICK HOME FURNISHINGS INC	Pacific Telephone
1975	DICK & TOSH HOME FURNISHINGS INC	Pacific Telephone
1970	TOSH & DICK HOME FURNISHINGS INC	Pacific Telephone Directory
1967	TOSH & DICK HOME FURNISHINGS	R. L. Polk & Co.
1955	FULLER W P & CO PAINTS LACQUER & GLASS	The Pacific Telephone & Telegraph Co.
1945	BARRELED SUNLIGHT PAINT CO	The Pacific Telephone & Telegraph Co.
	FULLER W P & CO PAINTS LACQUER & GLASS	The Pacific Telephone & Telegraph Co.
1938	BARRELED SUNLIGHT PAINT CO	Pacific Telephone
	FULLER W P & CO PAINTS LACQUER & GLASS	Pacific Telephone
1925	FULLER W P & CO PAINTS OILS & GLASS	R. L. Polk & Co. of California
1920	FULLER W P & CO PAINTS OILS & GLASS	R. L. Polk & Co. of California

261 10TH ST

<u>Year</u>	<u>Uses</u>	<u>Source</u>
2013	ASIAN HEALTH SERVICES	Cole Information Services
	CHANG ELBERT	Cole Information Services
2006	KILGOREChenay	Haines Company, Inc.
	CHO Kyng Hoe	Haines Company, Inc.
	EARLUly	Haines Company, Inc.
	CHANG ELBERT	Haines Company, Inc.
	SERVICES	Haines Company, Inc.
	ASIAN HEALTH	Haines Company, Inc.
2000	A BLOSSOM SEWING	Pacific Bell
	SUNNY SEWING COMPANY	Pacific Bell
1996	2C CHINESE MEDICINE & ACUPUNCTURE CLINIC	PACIFIC BELL DIRECTORY
	SUNNY SEWING COMPANY	PACIFIC BELL DIRECTORY
	FANTASY APPAREL INC	PACIFIC BELL DIRECTORY
1992	2C CHINESE MEDICINE & ACUPUNCTURE CLINIC	PACIFIC BELL DIRECTORY
	SUNNY SEWING COMPANY	PACIFIC BELL DIRECTORY
	DIORVA INC	PACIFIC BELL DIRECTORY
1991	Sunny Sewing Company	PACIFIC BELL WHITE PAGES

FINDINGS

<u>Year</u>	<u>Uses</u>	<u>Source</u>
1991	Diorva Inc	PACIFIC BELL WHITE PAGES
1986	Sunny Sewing Company	PACIFIC BELL WHITE PAGES
	Di Costanzo Giorgio	PACIFIC BELL WHITE PAGES
	Di Cortasso A	PACIFIC BELL WHITE PAGES
1962	Richmond Branch	Pacific Telephone

269 10TH ST

<u>Year</u>	<u>Uses</u>	<u>Source</u>
1943	BAKER Kath Mrs r	R. L. Polk & Co.
	Barker Thos r	R. L. Polk & Co.
	Barquist Geo r	R. L. Polk & Co.
	Bougos Saml waiter r	R. L. Polk & Co.
	HICKS John W r	R. L. Polk & Co.
	Hilburn Jesse r	R. L. Polk & Co.
	Hilburn Louis mech r	R. L. Polk & Co.
	Huny Clifford Catura shipydwkr r	R. L. Polk & Co.
	Judd Frank Genevieve shipydwkr r	R. L. Polk & Co.
	Lester John H Mary carp h	R. L. Polk & Co.
	Mace Geo Mollie shipydwkr r	R. L. Polk & Co.
	Nex Albt r	R. L. Polk & Co.
	Prone Frank shipydwkr r	R. L. Polk & Co.
	Saddler Guy A shipydwkr r	R. L. Polk & Co.
	Scott Louis r	R. L. Polk & Co.
	Valdez John Carmen mech r	R. L. Polk & Co.
	Williams Frank shipydwkr r	R. L. Polk & Co.
1933	NORTON EDW (LILLIAN) PNTR R	R. L. Polk & Co.
	METZGER WM AUTO MECH R	R. L. Polk & Co.
	RELIFORD WM (ORA) R	R. L. Polk & Co.
	SULLIVAN MICHL MECH R	R. L. Polk & Co.
	WADLANG PHILLIP R	R. L. Polk & Co.
	WHITEHEAD GEO PDLR R	R. L. Polk & Co.
	BAKER KENNETH (BEATRICE) H	R. L. Polk & Co.
	CAMPBELL EDW CHAUF R	R. L. Polk & Co.
	DIMIST GEO LAB R	R. L. Polk & Co.
	HAUGH MICHL MACH R	R. L. Polk & Co.
	KELLY JOHN SLSMN R	R. L. Polk & Co.
	MARTIN ALBT CLK R	R. L. Polk & Co.
	OSHINES OLE R	R. L. Polk & Co.
1928	Barnschmitt John plstr R	R.L. Polk and Co of California

FINDINGS

<u>Year</u>	<u>Uses</u>	<u>Source</u>
1928	Everett Martin J fene lab H	R.L. Polk and Co of California
	h Marvin cilllafn H	R.L. Polk and Co of California
	Deakman A W R	R.L. Polk and Co of California
	r Wm carp R	R.L. Polk and Co of California
	HANSON Edw R	R.L. Polk and Co of California
	Park Geo R	R.L. Polk and Co of California
	Pell Henry R	R.L. Polk and Co of California
	Raymond Alvin R	R.L. Polk and Co of California
	Reilley J lab R	R.L. Polk and Co of California
	H John Alice H	R.L. Polk and Co of California
1920	DRAKOS J R	R. L. Polk & Co. of California

10TH ST CORNER JACKSON ST

198 10TH ST CORNER JACKSON ST

<u>Year</u>	<u>Uses</u>	<u>Source</u>
1933	NATIONAL LEAD CO OF CALIFORNIA OAKLAND BRANCH WM L TURNER MGR PAINTS VARNIS	R. L. Polk & Co.

10TH ST CORNER ST

259 10TH ST CORNER ST

<u>Year</u>	<u>Uses</u>	<u>Source</u>
1933	FULLER W P & CO HARRY B WILSON MGR PAINTS VARNISHES LACQUERS GLASS ALICE	R. L. Polk & Co.

10THABE RKLY

243 10THABE RKLY

<u>Year</u>	<u>Uses</u>	<u>Source</u>
1950	SCHMIDT PAUL MRRS R	The Pacific Telephone & Telegraph Co.

11 GRAMERCYOR

160 11 GRAMERCYOR

<u>Year</u>	<u>Uses</u>	<u>Source</u>
1960	ROOSA JAS D JR	Pacific Telephone

FINDINGS

11 HESPERIAN BI

163 11 HESPERIAN BI

<u>Year</u>	<u>Uses</u>	<u>Source</u>
1965	GOGUEN TELES THERE	R. L. Polk & Co.

11 MISSION ILL HAYWARD ST

221 11 MISSION ILL HAYWARD ST

<u>Year</u>	<u>Uses</u>	<u>Source</u>
1979	PLAZA DRIVING SCHOOL A	Pacific Telephone

11 UNIVES SITY AVS

190 11 UNIVES SITY AVS

<u>Year</u>	<u>Uses</u>	<u>Source</u>
1950	PLYIMALE CHESTER R	The Pacific Telephone & Telegraph Co.

11 VA SAN ARDOSL 2

173 11 VA SAN ARDOSL 2

<u>Year</u>	<u>Uses</u>	<u>Source</u>
1960	DUNCAN JAS J	Pacific Telephone

11I444 196

258 11I444 196

<u>Year</u>	<u>Uses</u>	<u>Source</u>
1991	Best Used Restaurant Equipment	PACIFIC BELL WHITE PAGES

11RTOVEBNLA SSC SAPE

230 11RTOVEBNLA SSC SAPE

<u>Year</u>	<u>Uses</u>	<u>Source</u>
1950	RIDENTLIUIR MAIRJOIE R	The Pacific Telephone & Telegraph Co.

11TH

165 11TH

<u>Year</u>	<u>Uses</u>	<u>Source</u>
1979	POLISH COMMUNITY CENTER INC	Pacific Telephone
	POLISH COMMUNTY CENTER INC	Pacific Telephone

FINDINGS

171 11TH

<u>Year</u>	<u>Uses</u>	<u>Source</u>
1950	FONG K H R	The Pacific Telephone & Telegraph Co.

240 11TH

<u>Year</u>	<u>Uses</u>	<u>Source</u>
1950	JCLER S HUT	The Pacific Telephone & Telegraph Co.

11TH AVE

288 11TH AVE

<u>Year</u>	<u>Uses</u>	<u>Source</u>
1928	Park Jack auto pnt R	R.L. Polk and Co of California

11TH ST

110 11TH ST

<u>Year</u>	<u>Uses</u>	<u>Source</u>
2013	VMA SECURITY GROUP	Cole Information Services
	ANGELA M BEAN & ASSOCIATES	Cole Information Services
	KOTHARI GROUP INC	Cole Information Services
2008	THE BEAN BUILDING LLC	Cole Information Services
	STRATEGIC ENGINEERING & SCIENCE IN	Cole Information Services
	LAKESHORE WRITERS	Cole Information Services

120 11TH ST

<u>Year</u>	<u>Uses</u>	<u>Source</u>
2013	MENDELSON STEVEN E	Cole Information Services
	MENDELSON & MENDELSON	Cole Information Services
	FAITH CHINESE ALLIANCE CHURCH	Cole Information Services
	HOROWITZ DANIEL A	Cole Information Services
2008	CHONG OY LENE ATTORNEY	Cole Information Services
	PHOENIX PACIFIC REALTY	Cole Information Services
	FAITH CHINESE ALLIANCE CHURCH	Cole Information Services
	LANE PARKER	Cole Information Services
	MENDELSON & MENDELSON	Cole Information Services
	JO A KINGSTON	Cole Information Services

FINDINGS

146 11TH ST

<u>Year</u>	<u>Uses</u>	<u>Source</u>
1920	DANISH HALL	R. L. Polk & Co. of California

148 11TH ST

<u>Year</u>	<u>Uses</u>	<u>Source</u>
1928	Da Silva Jose clk SPCo R	R.L. Polk and Co of California

149 11TH ST

<u>Year</u>	<u>Uses</u>	<u>Source</u>
2013	OAKLAND AUTO BODY	Cole Information Services
2006	FIXAUTOOAKLD	Haines Company, Inc.
	OAKLD AUTO BODY & FRAME	Haines Company, Inc. Haines Company, Inc.
2000	OAKLAND AUTO BODY & FRAME	Pacific Bell
1996	OAKLAND AUTO BODY & FRAME	PACIFIC BELL DIRECTORY
1992	OAKLAND AUTO BODY & FRAME	PACIFIC BELL DIRECTORY
1980	SPRAY CRAFT OAKLAND AUTO PAINTING & BODY SHOP INC	Pacific Telephone
1970	MADISON AUTO BODY INC	Pacific Telephone Directory
1967	SPRAY KING AUTO PAINTING	R. L. Polk & Co.
1962	Arth Geo V & Son auto rep	Pacific Telephone
1955	ARTH GEO V & SON AUTO REP	The Pacific Telephone & Telegraph Co.
1943	Routzan Louis W Nola L auto dlr	R. L. Polk & Co.

150 11TH ST

<u>Year</u>	<u>Uses</u>	<u>Source</u>
2006	APARTMENTS	Haines Company, Inc.
	CHAN Yee	Haines Company, Inc.
	CHEN Yan Li	Haines Company, Inc.
	KWOK King Fu	Haines Company, Inc.
	LIWe I	Haines Company, Inc.
	YOU Jian Dung	Haines Company, Inc.
2000	2 SHIU WILLIAM	Pacific Bell
	4 KWOK KING FU	Pacific Bell
1996	1 GAN ZHI CHENG	PACIFIC BELL DIRECTORY
	2 CHUNG ANTHONY	PACIFIC BELL DIRECTORY
	4 KWOK KING FU	PACIFIC BELL DIRECTORY
	5 JIN HUANG	PACIFIC BELL DIRECTORY
	7 TAN GUANG NENG	PACIFIC BELL DIRECTORY
1992	1 HUYNH HA TO	PACIFIC BELL DIRECTORY

FINDINGS

<u>Year</u>	<u>Uses</u>	<u>Source</u>
1992	2 HUANG YU FANG	PACIFIC BELL DIRECTORY
	4 KWOK KING FU	PACIFIC BELL DIRECTORY
	5 KUAN NG SIN	PACIFIC BELL DIRECTORY
1991	Lee Loon Fong	PACIFIC BELL WHITE PAGES
	Lee Loretta	PACIFIC BELL WHITE PAGES
	Miao Man Jun	PACIFIC BELL WHITE PAGES
1986	Lee Loon Fong	PACIFIC BELL WHITE PAGES
1980	Lau Wah Shung	Pacific Telephone
	Lee Eddie M	Pacific Telephone
	Lee Loon Fong	Pacific Telephone
	Wong Joe	Pacific Telephone
1975	LEE LOON FONG	Pacific Telephone
1970	CHOW L K	Pacific Telephone Directory
	JIN ROBT CHUNG	Pacific Telephone Directory
	KO HONG	Pacific Telephone Directory
	LEE BOCK JILL	Pacific Telephone Directory
	LEE LOON FONG	Pacific Telephone Directory
	SZETO WAI	Pacific Telephone Directory
1967	APARTMENTS	R. L. Polk & Co.
	L VIGIL BEATRICE	R. L. Polk & Co.
	VIGIL PHILIP	R. L. Polk & Co.
	TAYLOR IRVIN	R. L. Polk & Co.
	GONG JIMMY	R. L. Polk & Co.
	LEGARDE PAULINO	R. L. Polk & Co.
	LEE LOON FONG	R. L. Polk & Co.
	CHOW LAI KONG	R. L. Polk & Co.
	HONG KO	R. L. Polk & Co.
1962	Burgos Carlos	Pacific Telephone
	Cornutt Bertha	Pacific Telephone
	Hale H	Pacific Telephone
	Keck Jos	Pacific Telephone
	Lawson Belle	Pacific Telephone
	Wong R E	Pacific Telephone
1955	ATENCIO MIKE SR	The Pacific Telephone & Telegraph Co.
	MATHAT JOE	The Pacific Telephone & Telegraph Co.
1945	STONE WANDA L R	The Pacific Telephone & Telegraph Co.
1943	Del Monte Apartments	R. L. Polk & Co.
	JOHNSON Jos A Louise emp MCM Co h	R. L. Polk & Co.

FINDINGS

<u>Year</u>	<u>Uses</u>	<u>Source</u>
1943	Lackey Helen W sten r	R. L. Polk & Co.
	Lackey Pearl M wid J C mgr Del Monte Apts h	R. L. Polk & Co.
	Langford Earl h	R. L. Polk & Co.
	Langford Earl jr h	R. L. Polk & Co.
	LEA Aubrey h	R. L. Polk & Co.
	Poppele Harold h	R. L. Polk & Co.
	Schoener Wm L emp MW & Co h	R. L. Polk & Co.
	Stone Wanda A Mrs r	R. L. Polk & Co.
	Strother Collie Polly h	R. L. Polk & Co.
1938	SIPRUT JOE R	Pacific Telephone
1933	BAYNE HOWARD W (CECILIA) AUTO MECH H	R. L. Polk & Co.
	DEL MONTE APARTMENTS	R. L. Polk & Co.
	HAMLEY CHAS W OFFICE	R. L. Polk & Co.
	JUDD LUCY M MRS MAID H	R. L. Polk & Co.
	ORTEGA SANTIAGO C (DOLORES) SLSMN H	R. L. Polk & Co.
	REID GEO L (ELIZ) ENG H	R. L. Polk & Co.
	RIPPEY CLARENCE C (LULU) HOUSEMN H	R. L. Polk & Co.
	RIPPEY LULU MRS MGR DEL MONTE APTS R	R. L. Polk & Co.
	WALKER CATH B NURSE H	R. L. Polk & Co.
	WALKER MARGT J NURSE H	R. L. Polk & Co.
	WALLACE WM M (LETA) RESTR	R. L. Polk & Co.
	BAYNE ANDW T AUTO MECH R	R. L. Polk & Co.
1928	Alveraze Walter mech H	R.L. Polk and Co of California
	Carol Annex Apartments Eliz OToole nig R	R.L. Polk and Co of California
	H Hugh D slsmn Earle C Anthony Inc R	R.L. Polk and Co of California
	h Robt Jessie delicatessen H	R.L. Polk and Co of California
	E Edw H	R.L. Polk and Co of California
	Klitzke Edw H	R.L. Polk and Co of California
	side Eliz mgr Carol Annex Apts R	R.L. Polk and Co of California
	av Esther restrwkr R	R.L. Polk and Co of California
	Mary Mrs H	R.L. Polk and Co of California
	Magnolia Thos Vera pntr hb H	R.L. Polk and Co of California
	av M S driver R	R.L. Polk and Co of California
	Robt driver H	R.L. Polk and Co of California
1925	O TOOLE MISS S R	R. L. Polk & Co. of California

FINDINGS

<u>Year</u>	<u>Uses</u>	<u>Source</u>
1920	NORTHINGTON DR B E R	R. L. Polk & Co. of California
	SHUTE V L R	R. L. Polk & Co. of California

152 11TH ST

<u>Year</u>	<u>Uses</u>	<u>Source</u>
1943	Lyons Geo C June shipydwkr h	R. L. Polk & Co.

153 11TH ST

<u>Year</u>	<u>Uses</u>	<u>Source</u>
1970	PAGE MARY C	Pacific Telephone Directory
1967	HAMM LINNIE MRS	R. L. Polk & Co.
1943	NAIL Wm A Ira shipydwkr h	R. L. Polk & Co.
1933	CHAPMAN DOROTHEA BEAUTY SHOP	R. L. Polk & Co.
1928	Curley Harry R	R.L. Polk and Co of California
	H EM R	R.L. Polk and Co of California
	Arlington Harvey R	R.L. Polk and Co of California
	YATES Edith Mrs H	R.L. Polk and Co of California
1925	HANSEN JIM R	R. L. Polk & Co. of California

154 11TH ST

<u>Year</u>	<u>Uses</u>	<u>Source</u>
1991	Lai Duoi Bich	PACIFIC BELL WHITE PAGES
	Lai Ellie	PACIFIC BELL WHITE PAGES
	Lai F	PACIFIC BELL WHITE PAGES

157 11TH ST

<u>Year</u>	<u>Uses</u>	<u>Source</u>
1967	VACANT 157 157 A	R. L. Polk & Co.
1955	BOSWELL FRED	The Pacific Telephone & Telegraph Co.

157 1/2 11TH ST

<u>Year</u>	<u>Uses</u>	<u>Source</u>
1955	VIGIL JULIA	The Pacific Telephone & Telegraph Co.
1945	RODAMER B V R	The Pacific Telephone & Telegraph Co.

158 11TH ST

<u>Year</u>	<u>Uses</u>	<u>Source</u>
1980	Kuan Ng Sin	Pacific Telephone
1970	DILLON TILE SUPPLY CO SAN FRANCISCO	Pacific Telephone Directory
1962	Electrical Specialty Co	Pacific Telephone

FINDINGS

<u>Year</u>	<u>Uses</u>	<u>Source</u>
1962	Electrical Workers Local	Pacific Telephone

163 11TH ST

<u>Year</u>	<u>Uses</u>	<u>Source</u>
1991	Ritz Tailor	PACIFIC BELL WHITE PAGES

164 11TH ST

<u>Year</u>	<u>Uses</u>	<u>Source</u>
1980	Asian Health Services Admin Ofc	Pacific Telephone
	Chan Leslie F atty	Pacific Telephone
	Commonwealth Companies	Pacific Telephone
	Commonwealth Construction Company	Pacific Telephone
	Commonwealth Management	Pacific Telephone
	Filipino Immigrant Service Project	Pacific Telephone
	Norwood Bob Insurance Agency	Pacific Telephone
1975	EAST BAY ASIANS FOR COMMUNITY ACTION	Pacific Telephone
1970	DANISH HALL	Pacific Telephone Directory
1967	DANISH HALL	R. L. Polk & Co.
1962	Danish Hall	Pacific Telephone
1955	DANISH HALL	The Pacific Telephone & Telegraph Co.
1945	DANISH HALL	The Pacific Telephone & Telegraph Co.
1943	Danish Hall	R. L. Polk & Co.
1938	DANISH HALL	Pacific Telephone
1933	DANISH SINGING SOCIETY	R. L. Polk & Co.
	COURT U S OF AMERICA NO 38 (FORESTERS OF AMERICA)	R. L. Polk & Co.
	DAGMAR LODGE NO 2 DANISH LADIES SOCIETY DANNEBERG	R. L. Polk & Co.
	DANISH BROTHERHOOD PACIFIC LODGE NO 39	R. L. Polk & Co.
	DANISH HALL	R. L. Polk & Co.
	DANISH LADIES SOCIETY DANNEBERG DAGMAR LODGE NO 2	R. L. Polk & Co.
	DANISH RELIEF SOCIETY OF EAST BAY CITIES	R. L. Polk & Co.
	DANISH SISTERHOOD DENMARK LODGE NO 17	R. L. Polk & Co.
	DANISH SOCIETY DANIA ODIN LODGE NO 1	R. L. Polk & Co.
	FORESTERS OF AMERICA COURT U S OF AMERICA NO 38	R. L. Polk & Co.

FINDINGS

<u>Year</u>	<u>Uses</u>	<u>Source</u>
1933	LETTER CARRIERS ASSOCIATION NO 6	R. L. Polk & Co.
	OAKLAND COUNCIL NO 394 UCTOFAM	R. L. Polk & Co.
	ODD FELLOWS (MANCHESTER UNION) MANCHESTER LODGE 8558	R. L. Polk & Co.
	ODIN LODGE NO 1 DANISH SOCIETY DANIA	R. L. Polk & Co.
	PACIFIC LODGE NO 39 DANISH BROTHERHOOD	R. L. Polk & Co.
	UNITED COMMERCIAL TRAVELERS NO 394	R. L. Polk & Co.
1928	Danish Hall	R.L. Polk and Co of California
1925	DANISH HALL	R. L. Polk & Co. of California

165 11TH ST

<u>Year</u>	<u>Uses</u>	<u>Source</u>
1982	POLISH COMMUNITY CENTER INC SF	Pacific Telephone
	POLISH COMMUNITY CENTER INC SF	Pacific Telephone
1980	Polish Community Center Inc	Pacific Telephone
1975	POLISH COMMUNITY CENTER INC	Pacific Telephone

167 11TH ST

<u>Year</u>	<u>Uses</u>	<u>Source</u>
2006	HUNG Ping	Haines Company, Inc.
	LUOJin Wei	Haines Company, Inc.
2000	WONG SIU LING	Pacific Bell
	LUO JIN WEL	Pacific Bell
1996	LUO JIN WEI	PACIFIC BELL DIRECTORY
1992	LUO JIN WEI	PACIFIC BELL DIRECTORY
1991	Lao Yue	PACIFIC BELL WHITE PAGES
1980	Chan Calvin	Pacific Telephone
	Sit Kuen Yen	Pacific Telephone
1970	OLSEN J A	Pacific Telephone Directory
1967	OLSEN JOSEPH A	R. L. Polk & Co.
	REAR ZANASSI LOUIS	R. L. Polk & Co.
1955	BRICE H G MRS R	The Pacific Telephone & Telegraph Co.
1945	BRICE H G R	The Pacific Telephone & Telegraph Co.
1943	Zanassie Louis h	R. L. Polk & Co.
1933	ZANASSI LOUIS R	R. L. Polk & Co.
1928	N Nils L H	R.L. Polk and Co of California
1925	NELSON MISS LOUISE R	R. L. Polk & Co. of California

FINDINGS

<u>Year</u>	<u>Uses</u>	<u>Source</u>
1920	MORENO C A R	R. L. Polk & Co. of California

168 11TH ST

<u>Year</u>	<u>Uses</u>	<u>Source</u>
2013	FAMILY BRIDGES	Cole Information Services
2008	FILIPINO SENIOR CITIZENS CENTER	Cole Information Services
	FAMILY BRIDGES	Cole Information Services
2006	FAMILY BRIDGES	Haines Company, Inc.
	FAMILY BRIDGES	Haines Company, Inc.
	ADMIN OFFICE	Haines Company, Inc.
2000	OAKLAND CHINESE COMMUNITY COUNCIL INC	Pacific Bell
	OAKLAND CHINESE COMMUNITY COUNCIL INC	Pacific Bell
1996	OAKLAND CHINESE COMMUNITY COUNCIL INC	PACIFIC BELL DIRECTORY
	OAKLAND CHINESE COMMUNITY COUNCIL INC	PACIFIC BELL DIRECTORY
1992	KOREAN COMMUNITY CENTER OF THE EAST BAY	PACIFIC BELL DIRECTORY
	OAKLAND CHINESE COMMUNITY COUNCIL INC	PACIFIC BELL DIRECTORY
	OAKLAND CHINESE COMMUNITY COUNCIL INC	PACIFIC BELL DIRECTORY

169 11TH ST

<u>Year</u>	<u>Uses</u>	<u>Source</u>
2006	No Current Listing	Haines Company, Inc.
2000	XIAN RUN TAO	Pacific Bell
1996	XIAN RUN TAO	PACIFIC BELL DIRECTORY
1992	YUEN TA LING	PACIFIC BELL DIRECTORY
1980	Lo On	Pacific Telephone
	Fort Joel MD	Pacific Telephone
	Fort Help National Center For Solving Special Social And Health Problems	Pacific Telephone
	FORT HELP National Center For Solving Special Social And Health Problems	Pacific Telephone
1975	FORT JOEL MD	Pacific Telephone
	FORT HELP-NATIONAL CENTER FOR SOLVING SPECIAL SOCIAL AND HEALTH PROBLEMS	Pacific Telephone
1970	MENDOZA ROY A	Pacific Telephone Directory
1967	TURNER BEATRICE	R. L. Polk & Co.

FINDINGS

<u>Year</u>	<u>Uses</u>	<u>Source</u>
1962	Turner Beatrice	Pacific Telephone
1955	HINSHAW SUPPLY CO WHSLE REFRIGTN EQUIP & SUPPLS SAN FRANCISCO	The Pacific Telephone & Telegraph Co.
	TURNER BEATRICE	The Pacific Telephone & Telegraph Co.
1945	CRUM ROY E R	The Pacific Telephone & Telegraph Co.
1943	Mac Donald Vincent Kathleen bartndr h	R. L. Polk & Co.
1933	MAGNUS EARL WATCHMKR	R. L. Polk & Co.
	MAGNUS HARRY (IDA) H	R. L. Polk & Co.
1928	Vickens Virginia H	R.L. Polk and Co of California
	av Thos clk Golden State Milk Prod Co R	R.L. Polk and Co of California
	h Thos welder R	R.L. Polk and Co of California
	av Virginia H	R.L. Polk and Co of California
1925	HILT GUY L R	R. L. Polk & Co. of California
1920	EBLEN EDNA R	R. L. Polk & Co. of California

171 11TH ST

<u>Year</u>	<u>Uses</u>	<u>Source</u>
2006	CHEN Xbzhzen	Haines Company, Inc.
1967	FLORES JOSEPH	R. L. Polk & Co.
1943	Shrum Jas W Ada shipydwkr h	R. L. Polk & Co.
	Countryman Ruth G r	R. L. Polk & Co.
1928	r F Manuel R	R.L. Polk and Co of California
	Bosnak Geo cook R	R.L. Polk and Co of California
	Ford Tillie Mrs H	R.L. Polk and Co of California
1925	ALBANIS MRS GEORGE R	R. L. Polk & Co. of California

173 11TH ST

<u>Year</u>	<u>Uses</u>	<u>Source</u>
2006	LUO Gun Yen	Haines Company, Inc.
2000	WEI YE XIU	Pacific Bell
1996	WEI YE XIU	PACIFIC BELL DIRECTORY
1992	EU HUNG SUN	PACIFIC BELL DIRECTORY
1980	Ng Pak Sing	Pacific Telephone
1975	DAVIS ROBT REV	Pacific Telephone
1970	O NEILL LENORE	Pacific Telephone Directory
1967	ONIELL LENORE M MRS	R. L. Polk & Co.
1962	ONeill Lenore	Pacific Telephone
1955	O NEILL LENORE	The Pacific Telephone & Telegraph Co.
1943	Helm Geo Eliz shipydwkr h	R. L. Polk & Co.

FINDINGS

<u>Year</u>	<u>Uses</u>	<u>Source</u>
1933	ROBERTSON ELMER E CARP R	R. L. Polk & Co.
1928	H Ernest E carp R	R.L. Polk and Co of California
	H Essie Mrs H	R.L. Polk and Co of California

175 11TH ST

<u>Year</u>	<u>Uses</u>	<u>Source</u>
2006	LIU 80 Chun	Haines Company, Inc.
2000	TAN XUE QING	Pacific Bell
1992	WONG JESSIE C	PACIFIC BELL DIRECTORY
1991	Bottom Line Management Co The	PACIFIC BELL WHITE PAGES
	Bottom R	PACIFIC BELL WHITE PAGES
	Wong Jessie C	PACIFIC BELL WHITE PAGES
	Wang Jim	PACIFIC BELL WHITE PAGES
	Wong Jim K	PACIFIC BELL WHITE PAGES
1980	Wong Bing F realtor	Pacific Telephone
	Wong Jessie C	Pacific Telephone
1967	VACANT	R. L. Polk & Co.
1943	De Young Minnie E Mrs h	R. L. Polk & Co.
	De Young Robt S shtmtlwkr r	R. L. Polk & Co.
1928	t Lut Uda Mrs H	R.L. Polk and Co of California

176 11TH ST

<u>Year</u>	<u>Uses</u>	<u>Source</u>
2000	BEAUTY WAVE SALON	Pacific Bell
1992	NATIONAL GLASS	PACIFIC BELL DIRECTORY
1980	BENDELL & CO gts	Pacific Telephone
1975	BENDELL & CO GLS	Pacific Telephone
1970	BENDELL & CO GLS	Pacific Telephone Directory
1967	BENDELL & CO GLASS	R. L. Polk & Co.
1962	Bendell & Co glass	Pacific Telephone
1955	BENDELL & CO GLASS	The Pacific Telephone & Telegraph Co.
1945	BENDELL & CO GLASS	The Pacific Telephone & Telegraph Co.
1943	BENDELL & CO Morton Bendell Mirrors and Beveling Desks and Furniture Tops Glazing Automobile Glass	R. L. Polk & Co.
1938	BENDELL & CO GLASS	Pacific Telephone

179 11TH ST

<u>Year</u>	<u>Uses</u>	<u>Source</u>
2008	GREENBERGER SHARL LYNN ATTORNEY	Cole Information Services

FINDINGS

<u>Year</u>	<u>Uses</u>	<u>Source</u>
2008	P & C WILLIAMS TRUCKING LLC	Cole Information Services
2006	WILLIAMS Patck	Haines Company, Inc.
1970	LUM TIM	Pacific Telephone Directory
1967	LUM TIM	R. L. Polk & Co.
1962	Lum Tim	Pacific Telephone
1955	LUM TIM	The Pacific Telephone & Telegraph Co.
1943	Chin Alf W Elsie clk h	R. L. Polk & Co.
1925	WOMER MRS ROSE R	R. L. Polk & Co. of California
1920	HELD GEO S R	R. L. Polk & Co. of California

180 11TH ST

<u>Year</u>	<u>Uses</u>	<u>Source</u>
1933	BUTLER HENRY R (ANNA E) AUTO REPR	R. L. Polk & Co.
1928	H Auto Service Chris Delp Alt Robinson	R.L. Polk and Co of California
1925	DELP C AUTO REP	R. L. Polk & Co. of California

182 11TH ST

<u>Year</u>	<u>Uses</u>	<u>Source</u>
1943	Deela Rufus shipydwkr r	R. L. Polk & Co.
	Beck Burl shipydwkr r	R. L. Polk & Co.
	Bradley E T shipydwkr r	R. L. Polk & Co.
	Curtis Margt wid D W h	R. L. Polk & Co.
	Dofour F Mrs shipydwkr r	R. L. Polk & Co.
	Hill C E shipydwkr r	R. L. Polk & Co.
	JENNINGS Harry shipydwkr r	R. L. Polk & Co.
	Josic Mark E lab Paraffine Cos r	R. L. Polk & Co.
	MILLER Donald tmstr r	R. L. Polk & Co.
	NAIL Holmer shipydwkr r	R. L. Polk & Co.
	NAIL Jewell H Inez shipydwkr r	R. L. Polk & Co.
	NAIL Lloyd shipydwkr r	R. L. Polk & Co.
	Rhoads Katie Mrs r	R. L. Polk & Co.
	SIGRIST Sidney clk r	R. L. Polk & Co.
	Thompson Dorothy Mrs waiter r	R. L. Polk & Co.
1938	MEAL M H MRS R	Pacific Telephone
1933	STARR CLINTIE (WID JOHN A) H	R. L. Polk & Co.
	MARTIN WM V RESTRWKR R	R. L. Polk & Co.
	MARTIN WM E COOK R	R. L. Polk & Co.
1928	ware Clintle wid John H	R.L. Polk and Co of California

FINDINGS

<u>Year</u>	<u>Uses</u>	<u>Source</u>
1928	Starr Bonnie R	R.L. Polk and Co of California
	Feliz Jos gdnr R	R.L. Polk and Co of California
	Braniff Frank lab R	R.L. Polk and Co of California
1925	BILLESBACH MRS F E R	R. L. Polk & Co. of California
1920	BARRETT MRS R R	R. L. Polk & Co. of California

183 11TH ST

<u>Year</u>	<u>Uses</u>	<u>Source</u>
2006	LIZhen	Haines Company, Inc.
	MAKLun	Haines Company, Inc.
1996	MAK LUN ON	PACIFIC BELL DIRECTORY
1992	ZHONG RUL NENG	PACIFIC BELL DIRECTORY
	MAK LUN ON	PACIFIC BELL DIRECTORY
1991	Zhong Rui Neng	PACIFIC BELL WHITE PAGES
1980	Chang S L	Pacific Telephone
1975	CHANG SHUE	Pacific Telephone
1970	CHANG SHUE	Pacific Telephone Directory
1967	CHANG SHUE	R. L. Polk & Co.
1962	Chang Shue r	Pacific Telephone
1955	CHANG SHUE R	The Pacific Telephone & Telegraph Co.
1943	HUGHES John J Ollie slsmn h	R. L. Polk & Co.
	Felton Merrick E Marie r	R. L. Polk & Co.
1933	HUGHES JOHN J (OLLIE) SLSMN H	R. L. Polk & Co.
	HUGHES JOHN W PURCH AGT GENL PET CORP R	R. L. Polk & Co.
1928	Kernan Victor baker R	R.L. Polk and Co of California
	U John W elk R	R.L. Polk and Co of California
	av John J Ollie real estate H	R.L. Polk and Co of California
1925	HUGHES J J R	R. L. Polk & Co. of California
1920	HUGHES J J R	R. L. Polk & Co. of California

184 11TH ST

<u>Year</u>	<u>Uses</u>	<u>Source</u>
1943	Millward J M shipydwkr r	R. L. Polk & Co.

198 11TH ST

<u>Year</u>	<u>Uses</u>	<u>Source</u>
2006	TIN SING COMPANY	Haines Company, Inc.
2000	TIN SING COMPANY INC	Pacific Bell
1996	TIN SING COMPANY INC	PACIFIC BELL DIRECTORY

FINDINGS

<u>Year</u>	<u>Uses</u>	<u>Source</u>
1992	OAKLAND ART SUPPLIES	PACIFIC BELL DIRECTORY
1986	Union Local	PACIFIC BELL WHITE PAGES
	United Foam	PACIFIC BELL WHITE PAGES
1980	UNITED SURPLUS SALES	Pacific Telephone
	United Foam & Fabrics	Pacific Telephone
1970	UNITED SURPLUS SALES	Pacific Telephone Directory
	UNITED FOAM & FABRICS	Pacific Telephone Directory
1967	UNITED SURPLUS SALES	R. L. Polk & Co.
1962	UNITED SURPLUS SALES	Pacific Telephone
	United Foam & Fabrics	Pacific Telephone

207 11TH ST

<u>Year</u>	<u>Uses</u>	<u>Source</u>
1980	Borden Decal Co	Pacific Telephone
1975	BORDEN DECAL CO	Pacific Telephone
1970	BORDEN DECAL CO SAN FRANCISCO	Pacific Telephone Directory
1962	Borden Decal Co	Pacific Telephone

214 11TH ST

<u>Year</u>	<u>Uses</u>	<u>Source</u>
1928	Iey Hugh A Cora coni R	R.L. Polk and Co of California

215 11TH ST

<u>Year</u>	<u>Uses</u>	<u>Source</u>
1943	Bonato Virgil Edna gdnr r	R. L. Polk & Co.

218 11TH ST

<u>Year</u>	<u>Uses</u>	<u>Source</u>
1933	SEGIL MINNIE (WID GEO) H	R. L. Polk & Co.
	MOORE PETER J LAB R	R. L. Polk & Co.
	GROSS HERMAN LAB R	R. L. Polk & Co.
	GRANT HENRY R LAB R	R. L. Polk & Co.
1928	Vardes Oreo whermn R	R.L. Polk and Co of California
	wood Fred Annie driver H	R.L. Polk and Co of California

220 11TH ST

<u>Year</u>	<u>Uses</u>	<u>Source</u>
1933	EWING PETER J LAB R	R. L. Polk & Co.
	TANNER LEE OFFICE	R. L. Polk & Co.
	THOMPSON SAML B LAB R	R. L. Polk & Co.

FINDINGS

<u>Year</u>	<u>Uses</u>	<u>Source</u>
1933	THOMPSON SARAH MRS H	R. L. Polk & Co.
	DECHOW HENRIETTA CLO PRSR R	R. L. Polk & Co.
1928	Hearst Rudolf barber R	R.L. Polk and Co of California
	Forban Myer Anna huckster H	R.L. Polk and Co of California
1920	SUGDEN MRS EDWARD R	R. L. Polk & Co. of California

225 11TH ST

<u>Year</u>	<u>Uses</u>	<u>Source</u>
2013	OAKLAND UNIFIED SCHOOL DISTRICT	Cole Information Services
2008	OAKLAND UNIFIED SCHOOL DST	Cole Information Services
	LINCOLN ELEMENTARY SCHOOL	Cole Information Services
2006	OAKLDSCELEM	Haines Company, Inc.
	UNCOLN	Haines Company, Inc.
1996	OAKLAND PUBLIC SCHOOLS	PACIFIC BELL DIRECTORY
1992	OAKLAND PUBLIC SCHOOLS	PACIFIC BELL DIRECTORY
1991	Lincoln Elementary	PACIFIC BELL WHITE PAGES
1986	Lincoln Elementary	PACIFIC BELL WHITE PAGES
1980	Lincoln	Pacific Telephone
1975	OBSERVATORY	Pacific Telephone
1970	OAKLAND PUBLIC SCHOOLS	Pacific Telephone Directory
1967	LINCOLN SCHOOL	R. L. Polk & Co.
	LINCOLN SQUARE PLAYGROUND	R. L. Polk & Co.
1962	Lincoln School	Pacific Telephone

226 11TH ST

<u>Year</u>	<u>Uses</u>	<u>Source</u>
1991	KIMME RLE BROS	PACIFIC BELL WHITE PAGES
1980	Kimmerle Bros	Pacific Telephone
1975	KIMMERLE BROS	Pacific Telephone
1970	KIMMERLE BROS SAN FRANCISCO	Pacific Telephone Directory
1962	Kimmerle Bros	Pacific Telephone
1928	gon Louis C prsmn R	R.L. Polk and Co of California
	ing Benj H clk F T Barnard H	R.L. Polk and Co of California
	Mc Adolph T seamn R	R.L. Polk and Co of California
	Louisa wid Edw H	R.L. Polk and Co of California
	av Katie R	R.L. Polk and Co of California
	Meirzemer Harry R	R.L. Polk and Co of California
1920	MELQUIOND C H R	R. L. Polk & Co. of California

FINDINGS

232 11TH ST

<u>Year</u>	<u>Uses</u>	<u>Source</u>
1943	Schaffer Everett shipydwkr r	R. L. Polk & Co.
	Jensen Jacob r	R. L. Polk & Co.
	Cozitorto Camillo Eva shoe shiner h	R. L. Polk & Co.
	Scott Jas r	R. L. Polk & Co.
1933	JENSEN JACOB (DOROTHY) ENG H	R. L. Polk & Co.
1928	Lillian Louis R	R.L. Polk and Co of California
	Jas lab R	R.L. Polk and Co of California
	Parlor Jacob Ella eng H	R.L. Polk and Co of California
	N Thos lab R	R.L. Polk and Co of California
	Ermes Elisha lab R	R.L. Polk and Co of California
	Beckler Chas lab R	R.L. Polk and Co of California
1925	CATTELL J E R	R. L. Polk & Co. of California
1920	CATTELL J E R	R. L. Polk & Co. of California

234 11TH ST

<u>Year</u>	<u>Uses</u>	<u>Source</u>
1970	CALIFORNIA STATE OF	Pacific Telephone Directory
1962	Employment Service Industrial Service Office	Pacific Telephone

240 11TH ST

<u>Year</u>	<u>Uses</u>	<u>Source</u>
1943	HOWARD Edwin M restr	R. L. Polk & Co.
1933	BRYAN OSCAR W (DOROTHY) CONFY	R. L. Polk & Co.
1928	Frank H Ethel M confr	R.L. Polk and Co of California

242 11TH ST

<u>Year</u>	<u>Uses</u>	<u>Source</u>
1943	HOWARD Edwin M restr h	R. L. Polk & Co.
	Knoke Marie wid C H r	R. L. Polk & Co.
	Lennell Calvin shipydwkr r	R. L. Polk & Co.
	Videau Ella wid H H r	R. L. Polk & Co.
	Williams Harold B M Kath shipydwkr h	R. L. Polk & Co.
1933	SHIELDS HENRY PORTER R	R. L. Polk & Co.
	HUNT MELVIN W (HELEN) LAB H	R. L. Polk & Co.
	BORING HARRIETTE H MRS COOK R	R. L. Polk & Co.
	HUNT SAML J LAB R	R. L. Polk & Co.
1928	h Matilda Mrs R	R.L. Polk and Co of California
	ter Annie wid A L H	R.L. Polk and Co of California

FINDINGS

<u>Year</u>	<u>Uses</u>	<u>Source</u>
1928	nut Edw C auto mech R	R.L. Polk and Co of California
	A John R	R.L. Polk and Co of California
1925	HINDS MRS A L R	R. L. Polk & Co. of California
1920	HINDS MRS A L R	R. L. Polk & Co. of California

245 11TH ST

<u>Year</u>	<u>Uses</u>	<u>Source</u>
1955	STANDARD BRANDS INC	The Pacific Telephone & Telegraph Co.

258 11TH ST

<u>Year</u>	<u>Uses</u>	<u>Source</u>
2013	SINCERE HARDWARE SUPPLY	Cole Information Services
2008	SINCERE PLUMBING & HARDWARE	Cole Information Services
2006	SINCERE	Haines Company, Inc.
	PLUMBING&	Haines Company, Inc.
	HARDWARE	Haines Company, Inc.
	TIN LOK HUNG INC	Haines Company, Inc.
2000	TIN LOK HUNG INC	Pacific Bell
	SINCERE PLUMBING & HARDWARE	Pacific Bell
	TIMBURLY TRADING CO USA	Pacific Bell
1996	SINCERE PLUMBING & HARDWARE	PACIFIC BELL DIRECTORY
	TIMBURLY TRADING CO USA	PACIFIC BELL DIRECTORY
	TIN LOK HUNG INC	PACIFIC BELL DIRECTORY
1992	BEST USED RESTAURANT EQUIPMENT	PACIFIC BELL DIRECTORY
	SARDELL S	PACIFIC BELL DIRECTORY
1980	SARDELL JOHN & SONS INC restrnt equip	Pacific Telephone
1970	SARDELL JOHN & SONS INC RESTRNT EQUIP	Pacific Telephone Directory
1967	SARDELL JOHN 6 SONS INC RESTR	R. L. Polk & Co.
1962	SARDELL JOHN & SONS INC rstrnt equip	Pacific Telephone
1943	Marwedel C W E F Marwedel mgr whole hdw	R. L. Polk & Co.

261 11TH ST

<u>Year</u>	<u>Uses</u>	<u>Source</u>
1992	OAKLAND CHINESE COMMUNITY COUNCIL INC	PACIFIC BELL DIRECTORY
1991	OCCC Employment & Training Newcomers Service	PACIFIC BELL WHITE PAGES
1980	Youth Services	Pacific Telephone

FINDINGS

<u>Year</u>	<u>Uses</u>	<u>Source</u>
1970	OAKLAND CITY OF	Pacific Telephone Directory
1943	Lincoln Playground	R. L. Polk & Co.
270 11TH ST		
<u>Year</u>	<u>Uses</u>	<u>Source</u>
1928	Stulsaft M Co Inc F J Wirthinger slsmgr plmbrs supp	R.L. Polk and Co of California
1925	STULSAFT M CO WHOLESALE PLUMBING SUPPLIES	R. L. Polk & Co. of California
272 11TH ST		
<u>Year</u>	<u>Uses</u>	<u>Source</u>
1920	CHUNG GIT R	R. L. Polk & Co. of California
274 11TH ST		
<u>Year</u>	<u>Uses</u>	<u>Source</u>
1920	KORIEDA T R	R. L. Polk & Co. of California
276 11TH ST		
<u>Year</u>	<u>Uses</u>	<u>Source</u>
2008	DOWNTOWN MINI STORAGE	Cole Information Services
2006	STORAGE	Haines Company, Inc.
	DOWNTOWN MINI	Haines Company, Inc.
	STORAGE	Haines Company, Inc.
	OAKLD MINI	Haines Company, Inc.
2000	DOWNTOWN MINI STORAGE	Pacific Bell
1996	DOWNTOWN MINI STORAGE	PACIFIC BELL DIRECTORY
1992	DOWN TOWN MINI STORAGE	PACIFIC BELL DIRECTORY
1991	IS TORAGE	PACIFIC BELL WHITE PAGES
	Downen JD&JC	PACIFIC BELL WHITE PAGES
	Downer D	PACIFIC BELL WHITE PAGES
	Downer D M	PACIFIC BELL WHITE PAGES
	Downer Gregory	PACIFIC BELL WHITE PAGES
1980	Administrative And Purchasing Offices	Pacific Telephone
1967	WALLPAPERS INC DISTR	R. L. Polk & Co.
1962	Wallpapers Inc	Pacific Telephone
288 11TH ST		
<u>Year</u>	<u>Uses</u>	<u>Source</u>
2013	PC VIDEO CENTER	Cole Information Services
	B & M CAFE	Cole Information Services

FINDINGS

<u>Year</u>	<u>Uses</u>	<u>Source</u>
2013	MOONSTAR FLORIST	Cole Information Services
	MILLENNIUM THERAPEUTIC	Cole Information Services
2008	NEW AGE IMAGE	Cole Information Services
	MILLENNIUM THERAPEUTIC	Cole Information Services
	TAN FAY HOME FURNITURE CO	Cole Information Services
	THE HAPPY CRYSTALS & STONE	Cole Information Services
2006	I APPYCRYSTAL&	Haines Company, Inc.
	STONE	Haines Company, Inc.
	MILLENNIUM	Haines Company, Inc.
	THERAPEUTIC	Haines Company, Inc.
	Newa GE	Haines Company, Inc.
	ELECTRONICS	Haines Company, Inc.
	TAN FAY HOME	Haines Company, Inc.
	FURNITURE	Haines Company, Inc.
2000	OAKLAND AUTO PARTS & TIRES	Pacific Bell
1996	OAKLAND AUTO PARTS & TIRES	PACIFIC BELL DIRECTORY
1992	OAKLAND AUTO PARTS & TIRES	PACIFIC BELL DIRECTORY
1991	OAKLAN D AUTO PARTS & TIRE S	PACIFIC BELL WHITE PAGES
1986	East Bay Automotive	PACIFIC BELL WHITE PAGES
1967	FIRESTONE STORES	R. L. Polk & Co.
1943	FIRESTONE Home Auto Supply & Service Stores B W Sewell mgr	R. L. Polk & Co.
1925	CITY TRANSFER CO	R. L. Polk & Co. of California
	PEOPLES BAGGAGE CO	R. L. Polk & Co. of California
	PEOPLES BAGGAGE & TRANS CO	R. L. Polk & Co. of California
1920	PEOPLES BAGGAGE & TRANS CO	R. L. Polk & Co. of California
	CITY TRANSFER CO	R. L. Polk & Co. of California
	MORTON SPECIAL DELIVERY	R. L. Polk & Co. of California
	PEOPLES BAGGAGE CO	R. L. Polk & Co. of California

11TN

173 11TN

<u>Year</u>	<u>Uses</u>	<u>Source</u>
1950	LAIDLEY W W MRS R	The Pacific Telephone & Telegraph Co.

FINDINGS

12 MALN

224 12 MALN

<u>Year</u>	<u>Uses</u>	<u>Source</u>
1965	R & R HOME IMPROVEMENTS	R. L. Polk & Co.

12T

253 12T

<u>Year</u>	<u>Uses</u>	<u>Source</u>
1991	He Shan Ming	PACIFIC BELL WHITE PAGES

12TH

118 12TH

<u>Year</u>	<u>Uses</u>	<u>Source</u>
1991	TAYLOR ME MORIAL UN ITE D ME THODIS T CHURCH	PACIFIC BELL WHITE PAGES

123 12TH

<u>Year</u>	<u>Uses</u>	<u>Source</u>
1950	MILLER DOROTHY R	The Pacific Telephone & Telegraph Co.
1928	Store	R.L. Polk and Co of California
	COCHRAN AND CELLI J E Cochran BernardCelli Chevrolet Cars and Trucks Parts Goodyear Tires Hercules Bodies Spring andWheel Work	R.L. Polk and Co of California

125 12TH

<u>Year</u>	<u>Uses</u>	<u>Source</u>
1991	Leibowitz Herb Taxes	PACIFIC BELL WHITE PAGES
1979	BARTON ROBT R BARTON & BARTON ATTYS	Pacific Telephone
1976	BARTON ROBT R BARTON & BARTON ATTYS	R. L. Polk & Co.
1973	BARTON ROBT R BARTON & BARTON ATTYS	Pacific Telephone
1943	OAKLAND TYPESETTING CO A J Moore Mgr Linotype Monotype Make up Complete Composition Service	R. L. Polk & Co.

129 12TH

<u>Year</u>	<u>Uses</u>	<u>Source</u>
1928	COMMERCIAL & PHOTO VIEW CO G W Derbfus C A Pritchard	R.L. Polk and Co of California

FINDINGS

130 12TH

<u>Year</u>	<u>Uses</u>	<u>Source</u>
1950	KIMBALL & PERRY CO	The Pacific Telephone & Telegraph Co.
	PERRY & KIMBALL CO	The Pacific Telephone & Telegraph Co.

135 12TH

<u>Year</u>	<u>Uses</u>	<u>Source</u>
1950	TOM S TAVERN	The Pacific Telephone & Telegraph Co.

149 12TH

<u>Year</u>	<u>Uses</u>	<u>Source</u>
1950	ELECTRIC SUPPLY CO	The Pacific Telephone & Telegraph Co.

150 12TH

<u>Year</u>	<u>Uses</u>	<u>Source</u>
1950	DE ANDRE BROTHERS TIRE CO	The Pacific Telephone & Telegraph Co.

168 12TH

<u>Year</u>	<u>Uses</u>	<u>Source</u>
1950	FREEMAN MATTLEW R	The Pacific Telephone & Telegraph Co.

171 12TH

<u>Year</u>	<u>Uses</u>	<u>Source</u>
1991	Wolfrum Thomas atty	PACIFIC BELL WHITE PAGES
	White Courts& Mitchell	PACIFIC BELL WHITE PAGES
	White Craig	PACIFIC BELL WHITE PAGES
	Kingston Jo Ann Boxer Elkind & Gerson	PACIFIC BELL WHITE PAGES
1986	Cothran & Johnson Accountancy Corp	PACIFIC BELL WHITE PAGES

172 12TH

<u>Year</u>	<u>Uses</u>	<u>Source</u>
1950	MYERS JACK L & VL DISTRIBUTING CO	The Pacific Telephone & Telegraph Co.

180 12TH

<u>Year</u>	<u>Uses</u>	<u>Source</u>
1979	CALBODY STEEL FORMING	Pacific Telephone
	CAL BODY STEEL FORMING	Pacific Telephone
1973	CALIF BODY & TRAILER MFRS	Pacific Telephone
	CALBODY STEEL FORMING	Pacific Telephone

FINDINGS

183 12TH

<u>Year</u>	<u>Uses</u>	<u>Source</u>
1950	MILLERS RADIO & TELEVISION SUPPLY	The Pacific Telephone & Telegraph Co.
	ODOM SAMI T R L	The Pacific Telephone & Telegraph Co.

186 12TH

<u>Year</u>	<u>Uses</u>	<u>Source</u>
1950	BANZAIA SAM JWLR	The Pacific Telephone & Telegraph Co.

188 12TH

<u>Year</u>	<u>Uses</u>	<u>Source</u>
1950	WAVE MILLER & CO RADIO PARTS	The Pacific Telephone & Telegraph Co.
	MILLER WARREN W R	The Pacific Telephone & Telegraph Co.

196 12TH

<u>Year</u>	<u>Uses</u>	<u>Source</u>
1950	GENE S CAFE	The Pacific Telephone & Telegraph Co.

201 12TH

<u>Year</u>	<u>Uses</u>	<u>Source</u>
1950	PAUL MORRISON WASHNG MACHS	The Pacific Telephone & Telegraph Co.
	MORRISON PAUL WASISNG MACHS	The Pacific Telephone & Telegraph Co.
	MAYTAG APPLIANCE SERVICE CO	The Pacific Telephone & Telegraph Co.
	LITTLE GIANT TRAY WASHER AGCY	The Pacific Telephone & Telegraph Co.
	ACE APPLIANCE SERVICE CO	The Pacific Telephone & Telegraph Co.
	THOR WASHER & IRONER REPAIR AGCY	The Pacific Telephone & Telegraph Co.

209 12TH

<u>Year</u>	<u>Uses</u>	<u>Source</u>
1950	BSANFORTD TW CO HIDWE	The Pacific Telephone & Telegraph Co.

211 12TH

<u>Year</u>	<u>Uses</u>	<u>Source</u>
1950	DE GARMO RANDOLPH R	The Pacific Telephone & Telegraph Co.

215 12TH

<u>Year</u>	<u>Uses</u>	<u>Source</u>
1950	SPINDLER S MACH SHOP	The Pacific Telephone & Telegraph Co.

FINDINGS

217 12TH

<u>Year</u>	<u>Uses</u>	<u>Source</u>
1950	HOLDFAST TRUSS CO	The Pacific Telephone & Telegraph Co.

238 12TH

<u>Year</u>	<u>Uses</u>	<u>Source</u>
1928	R	R.L. Polk and Co of California
	MAZZINIANANDA RT BEV SBI Bishop M A i M D Ph D Sci and Lit F B C Pastor Church of Universal Truth K P Castle	R.L. Polk and Co of California

239 12TH

<u>Year</u>	<u>Uses</u>	<u>Source</u>
1950	HAULTAIN PHILIP E THE HAULTAIN INDUSTRIAL CHAIN CO	The Pacific Telephone & Telegraph Co.
	PHILADELPHIA GEAR WORKS INC	The Pacific Telephone & Telegraph Co.
	HAULTAIN CHAMPION CO BELTNG & CHAIN	The Pacific Telephone & Telegraph Co.
	HAULTAIN INDUSTRIAL CHAIN CO THE	The Pacific Telephone & Telegraph Co.
	HAULTAIN PHILIP E CHAMPION BELTING	The Pacific Telephone & Telegraph Co.
	HAULTAIN PHILIP E PHILADELPHIA GEAR WORKS INC	The Pacific Telephone & Telegraph Co.

243 12TH

<u>Year</u>	<u>Uses</u>	<u>Source</u>
1950	CARMEN S UNION DIVISION 192	The Pacific Telephone & Telegraph Co.
	SCHREIBER FELIX R	The Pacific Telephone & Telegraph Co.
	KEY SYSTEM CLUB	The Pacific Telephone & Telegraph Co.

245 12TH

<u>Year</u>	<u>Uses</u>	<u>Source</u>
1950	CHARLIE S COFFEE SHOP	The Pacific Telephone & Telegraph Co.

250 12TH

<u>Year</u>	<u>Uses</u>	<u>Source</u>
1950	HODDER A HODDER & PACE SERVICE STATION	The Pacific Telephone & Telegraph Co.
	HODDER & PACE SERVICE STATION	The Pacific Telephone & Telegraph Co.

253 12TH

<u>Year</u>	<u>Uses</u>	<u>Source</u>
1950	HERFURTH SADIE M R	The Pacific Telephone & Telegraph Co.

FINDINGS

255 12TH

<u>Year</u>	<u>Uses</u>	<u>Source</u>
1950	SMITH GARAGE EQUIPMENT CO	The Pacific Telephone & Telegraph Co.

257 12TH

<u>Year</u>	<u>Uses</u>	<u>Source</u>
1950	CLARENCE S	The Pacific Telephone & Telegraph Co.

259 12TH

<u>Year</u>	<u>Uses</u>	<u>Source</u>
1950	ELITE HOTEL	The Pacific Telephone & Telegraph Co.

265 12TH

<u>Year</u>	<u>Uses</u>	<u>Source</u>
1950	HASTINGS GRAPHIC SYSTEMS	The Pacific Telephone & Telegraph Co.
	HARRINGTON MI INNIS CO INC COMI PRINTERS	The Pacific Telephone & Telegraph Co.

267 12TH

<u>Year</u>	<u>Uses</u>	<u>Source</u>
1928	GOLDEN WEST TAMALE PACKERS Treutacoste Bros & Co Manufacturers of Tamales Raviolis Enchiladas Chili Con Came Mushroom Sauce Spanish Beans We Ship Anywhere Special Servic	R.L. Polk and Co of California

269 12TH

<u>Year</u>	<u>Uses</u>	<u>Source</u>
1950	TEMNPLE HOTEL	The Pacific Telephone & Telegraph Co.
	HOTEL TEMPLE	The Pacific Telephone & Telegraph Co.

271 12TH

<u>Year</u>	<u>Uses</u>	<u>Source</u>
1950	CAL CARVED LEATHER INDUSTRIES	The Pacific Telephone & Telegraph Co.

275 12TH

<u>Year</u>	<u>Uses</u>	<u>Source</u>
1950	BABY TENDA SALES	The Pacific Telephone & Telegraph Co.
	BABEE TELNDA SALES	The Pacific Telephone & Telegraph Co.

277 12TH

<u>Year</u>	<u>Uses</u>	<u>Source</u>
1950	KRUGER E W MRS R	The Pacific Telephone & Telegraph Co.

FINDINGS

12TH AVE

125 12TH AVE

<u>Year</u>	<u>Uses</u>	<u>Source</u>
1991	California Trust Deeds Inc	PACIFIC BELL WHITE PAGES
1986	Dritz Stuart F & Ward Robert A atty	PACIFIC BELL WHITE PAGES

196 12TH AVE

<u>Year</u>	<u>Uses</u>	<u>Source</u>
1928	B Hugh A Alice E tires	R.L. Polk and Co of California

204 12TH AVE

<u>Year</u>	<u>Uses</u>	<u>Source</u>
1967	\$ CHRIST JEAN R MRS	R. L. Polk & Co.

215 12TH AVE

<u>Year</u>	<u>Uses</u>	<u>Source</u>
1928	N HE motor boats	R.L. Polk and Co of California

243 12TH AVE

<u>Year</u>	<u>Uses</u>	<u>Source</u>
1928	of Pythias Halls	R.L. Polk and Co of California

245 12TH AVE

<u>Year</u>	<u>Uses</u>	<u>Source</u>
1928	h L M Co L M Lyman tires	R.L. Polk and Co of California

250 12TH AVE

<u>Year</u>	<u>Uses</u>	<u>Source</u>
1991	Sanchez Gonzalez Arturo	PACIFIC BELL WHITE PAGES

12TH C

184 12TH C

<u>Year</u>	<u>Uses</u>	<u>Source</u>
1950	A B C SIGNS	The Pacific Telephone & Telegraph Co.

12TH CONCORD

171 12TH CONCORD

<u>Year</u>	<u>Uses</u>	<u>Source</u>
1943	Rice Geo H jr signs	R. L. Polk & Co.

FINDINGS

12TH GL ENCORT

239 12TH GL ENCORT

<u>Year</u>	<u>Uses</u>	<u>Source</u>
1950	CHAMPION BELTING CORP	The Pacific Telephone & Telegraph Co.

12TH HI GATE

271 12TH HI GATE

<u>Year</u>	<u>Uses</u>	<u>Source</u>
1950	ARTCRAFT LEATHER OF CALIF	The Pacific Telephone & Telegraph Co.

12TH JTE MPLBAR

136 12TH JTE MPLBAR

<u>Year</u>	<u>Uses</u>	<u>Source</u>
1950	COAST RADIATOR WORKS	The Pacific Telephone & Telegraph Co.

12TH LN

171 12TH LN

<u>Year</u>	<u>Uses</u>	<u>Source</u>
1986	Elkind Peter F Inc Boxer Elkind & Gersonri	PACIFIC BELL WHITE PAGES

12TH SF

180 12TH SF

<u>Year</u>	<u>Uses</u>	<u>Source</u>
1976	CAT BODY STEEL FORMING	R. L. Polk & Co.
	CALBODY STEEL FORMING	R. L. Polk & Co.

12TH SF ST

180 12TH SF ST

<u>Year</u>	<u>Uses</u>	<u>Source</u>
1986	CALBODY STEEL FORMING	Pacific Bell
1979	CAL BODY STEEL FORMING	Pacific Telephone
	CALBODY STEEL FORMING	Pacific Telephone

FINDINGS

12TH ST

118 12TH ST

<u>Year</u>	<u>Uses</u>	<u>Source</u>
2006	o FRANCIS Helen	Haines Company, Inc.
1945	BRAKMO GEORGIA R	The Pacific Telephone & Telegraph Co.
1943	Greggs Cora Mrs h	R. L. Polk & Co.
	Faidiga Jos eng h	R. L. Polk & Co.
	Cornelia Apartments	R. L. Polk & Co.
	CONNORS C E shipydwkr h	R. L. Polk & Co.
	Helliesen Theo F mech ORD r	R. L. Polk & Co.
	Hellisen Theo h	R. L. Polk & Co.
	Jacques Louis cloprsr h	R. L. Polk & Co.
	Kast Fremont E window dec JB Co r	R. L. Polk & Co.
	Kast Harry shipydwkr r	R. L. Polk & Co.
	Kuntz Frank C auto repr r	R. L. Polk & Co.
	Lightfoot Rene Mrs h	R. L. Polk & Co.
	Logue Jack shipydwkr r	R. L. Polk & Co.
	MOTT Mattie wid S W h	R. L. Polk & Co.
	OLSON Bernice h	R. L. Polk & Co.
	OLSON Harry S Wilma h	R. L. Polk & Co.
	Owens Della h	R. L. Polk & Co.
	POWERS Bertha waiter h	R. L. Polk & Co.
	Rhiner Dixie Mrs shipydwkr h	R. L. Polk & Co.
	White Josephine Mrs h	R. L. Polk & Co.
	Anselmo Robt clk h	R. L. Polk & Co.
	Black Elsie Mrs clk h	R. L. Polk & Co.
	Brakmo Georgia Mrs mgr Cornelia Apts h	R. L. Polk & Co.
	Burkland Jerry shipydwkr r	R. L. Polk & Co.
	Caddell Frank P h	R. L. Polk & Co.
	Coleman Virginia Mrs h	R. L. Polk & Co.
1938	DANIELS E H C R	Pacific Telephone
1933	O NEILL DAVID (HELEN) LAB H	R. L. Polk & Co.
	STULTING CORNIE RTEMN E G NEILSON R	R. L. Polk & Co.
1928	Market Claude olk W H Snow R	R.L. Polk and Co of California
	Cornelia Apartments	R.L. Polk and Co of California
	paae Carol phone opr R	R.L. Polk and Co of California
	magasilne O W olo clnr H	R.L. Polk and Co of California
	side Chas C Amelia wtchmn H	R.L. Polk and Co of California

FINDINGS

<u>Year</u>	<u>Uses</u>	<u>Source</u>
1928	G Henry br engr G P Harden R	R.L. Polk and Co of California
	h Olive M phone opr H	R.L. Polk and Co of California
	J Jos Olk Moe Held R	R.L. Polk and Co of California
	Fresno Jos R	R.L. Polk and Co of California
	H Raymond boxmkr H	R.L. Polk and Co of California
	ton Edith Mrs mgr Cornelia Apts H	R.L. Polk and Co of California
	av Nora beauty opr R	R.L. Polk and Co of California
	Colusa Nola clk Frank Tye R	R.L. Polk and Co of California
	WILLIAMS Roy A comil artist	R.L. Polk and Co of California
	H	R.L. Polk and Co of California
1925	CORNELIA THE	R. L. Polk & Co. of California
	JAMES JULIA	R. L. Polk & Co. of California
	ROSE HENRY R	R. L. Polk & Co. of California
1920	CORNELIA THE	R. L. Polk & Co. of California

120 12TH ST

<u>Year</u>	<u>Uses</u>	<u>Source</u>
1945	HATHERLY E R CO FURN REPAIR	The Pacific Telephone & Telegraph Co.
1943	Hatherley Edw R Larissa M furn repr	R. L. Polk & Co.
1938	HATHERLY E R CO FURN REPAIR	Pacific Telephone
1933	HATHERLY EDW R (LARISSA M) FURN REPR	R. L. Polk & Co.
1925	DUNKLEY CO	R. L. Polk & Co. of California
	OWENS E R	R. L. Polk & Co. of California
1920	OWENS E R	R. L. Polk & Co. of California
	DUNKLEY CO	R. L. Polk & Co. of California

122 12TH ST

<u>Year</u>	<u>Uses</u>	<u>Source</u>
1986	Lakeside Motel	PACIFIC BELL WHITE PAGES
	LAKE S IDE N ON FE RROUS ME TALS	PACIFIC BELL WHITE PAGES
1967	OAKLAND DOWNTOWN TRAVELODGE	R. L. Polk & Co.
	BROLAN FRANCIS E	R. L. Polk & Co.
	MOTEL	R. L. Polk & Co.

123 12TH ST

<u>Year</u>	<u>Uses</u>	<u>Source</u>
2006	MTAMBUZI Upsel	Haines Company, Inc.
1925	AGNEW DON GARAGE	R. L. Polk & Co. of California

FINDINGS

125 12TH ST

<u>Year</u>	<u>Uses</u>	<u>Source</u>
2013	COUNTY OF ALAMEDA	Cole Information Services
	ALAMEDA COUNTY OFFICES	Cole Information Services
2008	THE BERNARD E WITKIN ALAMEDA COUNTY	Cole Information Services
	COUNTY OF ALAMEDA	Cole Information Services
	ACE ME INC	Cole Information Services
2006	ALAMDACOCMTY	Haines Company, Inc.
	No Current Listing	Haines Company, Inc.
1996	300 LEIBOWITZ HERB TAXES	PACIFIC BELL DIRECTORY
	300 THALER DENA R	PACIFIC BELL DIRECTORY
	300 QUITTMAN PETER	PACIFIC BELL DIRECTORY
1992	100 APERSEY CONSTRUCTION	PACIFIC BELL DIRECTORY
	105 LEIBOWITZ HERB TAXES	PACIFIC BELL DIRECTORY
	105 THALER DENA R	PACIFIC BELL DIRECTORY
	110 BARTON & BARTON	PACIFIC BELL DIRECTORY
1991	Barton & Barton attys	PACIFIC BELL WHITE PAGES
	Barton Robt R Barton & Barton attys	PACIFIC BELL WHITE PAGES
	Bay Area Library & Information System	PACIFIC BELL WHITE PAGES
	BON DIN G S E RVICE S IN C	PACIFIC BELL WHITE PAGES
	Bondoc P Y	PACIFIC BELL WHITE PAGES
	Borof Irwin atty	PACIFIC BELL WHITE PAGES
	Borof L K	PACIFIC BELL WHITE PAGES
	Borofka S	PACIFIC BELL WHITE PAGES
	Follett Evelyn B atty	PACIFIC BELL WHITE PAGES
	Foreclosure Specialists	PACIFIC BELL WHITE PAGES
	Inter City Express Newspaper	PACIFIC BELL WHITE PAGES
	Quittman Peter atty	PACIFIC BELL WHITE PAGES
	Rochlin Carole Hatty	PACIFIC BELL WHITE PAGES
	Rochlin Gene I	PACIFIC BELL WHITE PAGES
	Thaler Dena R atty	PACIFIC BELL WHITE PAGES
	Thaler Hitty	PACIFIC BELL WHITE PAGES
	Thaler Michael Trustee	PACIFIC BELL WHITE PAGES
	Thaler Sheryl	PACIFIC BELL WHITE PAGES
	The Inter City Express Newspaper	PACIFIC BELL WHITE PAGES
	Williams & Kilian	PACIFIC BELL WHITE PAGES
	Williams Kimberly N	PACIFIC BELL WHITE PAGES
	Williams Kimle	PACIFIC BELL WHITE PAGES
	Williams & Zimmerman	PACIFIC BELL WHITE PAGES

FINDINGS

<u>Year</u>	<u>Uses</u>	<u>Source</u>
1991	Williams Zoa T	PACIFIC BELL WHITE PAGES
	Williams Zyelouese	PACIFIC BELL WHITE PAGES
	Williams Anderson T	PACIFIC BELL WHITE PAGES
	Williams Bell Angela J	PACIFIC BELL WHITE PAGES
	Williams Holliday I M	PACIFIC BELL WHITE PAGES
1986	Williams Co	PACIFIC BELL WHITE PAGES
	Thaler Dena R atty	PACIFIC BELL WHITE PAGES
	Thaler M E	PACIFIC BELL WHITE PAGES
	Ward Robert A & Dritz Stuart F atty	PACIFIC BELL WHITE PAGES
	Oakland Ofc	PACIFIC BELL WHITE PAGES
	Bachrach David H	PACIFIC BELL WHITE PAGES
	Bachrach William H A Professional Corporation	PACIFIC BELL WHITE PAGES
	Barton & Barton attys	PACIFIC BELL WHITE PAGES
	Barton Robt R Barton & Barton attys	PACIFIC BELL WHITE PAGES
	BON DIN G S E RVICE S IN C	PACIFIC BELL WHITE PAGES
	Bonds B A	PACIFIC BELL WHITE PAGES
	Bupp C Randall Kornfield Irving J A Professional Corp	PACIFIC BELL WHITE PAGES
	Bura Craig	PACIFIC BELL WHITE PAGES
	California Trust Deeds Inc	PACIFIC BELL WHITE PAGES
	Foreclosure Specialists	PACIFIC BELL WHITE PAGES
	Garcia Yvonne atty	PACIFIC BELL WHITE PAGES
	Garcia de la Noceda M	PACIFIC BELL WHITE PAGES
	JFK Realty Investments	PACIFIC BELL WHITE PAGES
	Kornfield Irving J A Professional Corp	PACIFIC BELL WHITE PAGES
	Leibowitz Herb Taxes	PACIFIC BELL WHITE PAGES
	Suite 110	PACIFIC BELL WHITE PAGES
	Mc Closkey Robt & Stephanie	PACIFIC BELL WHITE PAGES
	Mc Closky Dan & Nan	PACIFIC BELL WHITE PAGES
	Mc Closky Dani F	PACIFIC BELL WHITE PAGES
	Northern California Title	PACIFIC BELL WHITE PAGES
	Northern California War Tax Resistance P O Box	PACIFIC BELL WHITE PAGES
	Ochoa & Sillas attys	PACIFIC BELL WHITE PAGES
	Ochoa Simon Rios	PACIFIC BELL WHITE PAGES
	Page Nancy B Kornfield Irving J A Professional Corp	PACIFIC BELL WHITE PAGES
	Quittman Peter atty	PACIFIC BELL WHITE PAGES
	Ranche Valerie J atty	PACIFIC BELL WHITE PAGES

FINDINGS

<u>Year</u>	<u>Uses</u>	<u>Source</u>
1986	Rancille D	PACIFIC BELL WHITE PAGES
	Realty Information Systems	PACIFIC BELL WHITE PAGES
	Rochlin Carole H atty	PACIFIC BELL WHITE PAGES
	Rochlin Gene I	PACIFIC BELL WHITE PAGES
	Rochlin Maggie Wilson	PACIFIC BELL WHITE PAGES
1982	BARTON ROBT R BARTON & BARTON ATTYS OAKLAND	Pacific Telephone
	TYMSHARE INC OAKLAND	Pacific Telephone
1980	Dickinson Sue M atty	Pacific Telephone
	Equity Plus Corporation	Pacific Telephone
	GALINSKY MARSHALL S atty	Pacific Telephone
	GORDON & REES attys	Pacific Telephone
	Koller Lynn Anderson atty	Pacific Telephone
	Kornfield Irving J atty	Pacific Telephone
	Kornfield & Koller A Professional Corp	Pacific Telephone
	Lane Robert Kingsbury A Professional Corp atty	Pacific Telephone
	Lavney Gerald D Kornfield & Koller A Professional Corp	Pacific Telephone
	Legal Services Of California	Pacific Telephone
	Mc Closkey & Badal attys	Pacific Telephone
	Mc Closkey Robert D Mc Closkey & Badal attys	Pacific Telephone
	Miloglav Gary D atty	Pacific Telephone
	Montague Bill & Associates Inc	Pacific Telephone
	Price Edward M atty Shulster Stanley Anthony Professional Law Corporation	Pacific Telephone
	Rankin Patrick T atty	Pacific Telephone
	Rankin Sproat Archer & Blunden attys	Pacific Telephone
	Shulster Stanley Anthony Professional Law Corporation	Pacific Telephone
	Sproat Ronald G atty	Pacific Telephone
	Thaler Dena R atty	Pacific Telephone
	Time Funding Corp	Pacific Telephone
	Tymshare Inc	Pacific Telephone
	Brott Eugene E A Professional Corp atty	Pacific Telephone
	Brott & Lane Law Corporations attys	Pacific Telephone
	Byrnes Bryant H	Pacific Telephone
	Denton John Henry atty	Pacific Telephone
	Archer Lee A atty	Pacific Telephone
	Bachrach Wm H A Professional Corp	Pacific Telephone

FINDINGS

<u>Year</u>	<u>Uses</u>	<u>Source</u>
1980	Badal Charles E Mc Closkey & Badal attys	Pacific Telephone
	Barton & Barton	Pacific Telephone
	Barton & Barton attys	Pacific Telephone
	Barton Robt R Barton & Barton attys	Pacific Telephone
	Behrendt Melville H Jr atty	Pacific Telephone
	Blunden Anthony A atty	Pacific Telephone
	BONDING SERVICES INC	Pacific Telephone
	Borof Irwin J atty	Pacific Telephone
	Brittan Barry Michael atty	Pacific Telephone
1975	ACCOUNTS PAYABLE-WARRANTS	Pacific Telephone
	ACCOUNTS PAYABLE-WARRANTS	Pacific Telephone
	ADMINISTRATOR	Pacific Telephone
	ANDERSON WM D ATTYS	Pacific Telephone
	ARCHER LEE A ATTY	Pacific Telephone
	BACHRACH WILLIAM H ATTY	Pacific Telephone
	BARTON & BARTON	Pacific Telephone
	BARTON & BARTON ATTYS	Pacific Telephone
	BARTON ROBT R BARTON & BARTON ATTYS	Pacific Telephone
	CHESNEY RICHARD L ATTY	Pacific Telephone
	CLAESGENS CHARLES A SHULSTER STANLEY ANTHONY PROFESSIONAL LAW CORPORATION	Pacific Telephone
	ELSON RONALD Z	Pacific Telephone
	FREEDMAN ROBERT B ATTY	Pacific Telephone
	KOLLER LYNN ANDERSON ATTY	Pacific Telephone
	KORNFIELD IRVING J ATTY	Pacific Telephone
	KORNFIELD & KOLLER ATTYS	Pacific Telephone
	LOEB MICHAEL J SHULSTER STANLEY ANTHONY PROFESSIONAL LAW CORPORATION	Pacific Telephone
	RANKIN PATRICK T ATTY	Pacific Telephone Directory
	TYMSHARE INC	Pacific Telephone Directory
	ARCHER LEE A ATTY	Pacific Telephone Directory
1970	CRADDICK MARRS A ATTY	Pacific Telephone Directory
	KELLEHER MORTIMER A JR	Pacific Telephone Directory
	KIMBELL FARIS & CO	Pacific Telephone Directory
	RANKIN JOS F ATTY	Pacific Telephone Directory
1967	WESTERN UNION TELEGRAPH CO	R. L. Polk & Co.
1943	Golden West Printing Co C D Wagar pres	R. L. Polk & Co.
	A A Alexander v pres Eula B West sec	

FINDINGS

<u>Year</u>	<u>Uses</u>	<u>Source</u>
1938	GOLDEN WEST PRINTING CO	Pacific Telephone
	HAUSER ALLAN OAKLAND TYPE FOUNDRY	Pacific Telephone
	OAKLAND TYPE FOUNDRY	Pacific Telephone
1928	Lonesome Club J T Haley mg R	R.L. Polk and Co of California
1925	PARADISE BALLROOM	R. L. Polk & Co. of California

126 12TH ST

<u>Year</u>	<u>Uses</u>	<u>Source</u>
2006	CERVANTES Jose G	Haines Company, Inc.

127 12TH ST

<u>Year</u>	<u>Uses</u>	<u>Source</u>
2006	SANDERS Sandra	Haines Company, Inc.
1928	mgr Wholesale Radio Inc L H Reyburn mgr	R.L. Polk and Co of California
1925	BRAUN CORPORATION THE WHOLESALE RADIO	R. L. Polk & Co. of California

129 12TH ST

<u>Year</u>	<u>Uses</u>	<u>Source</u>
2006	No Current Listing	Haines Company, Inc.
1967	VACANT	R. L. Polk & Co.
1962	Unemployment Insurance	Pacific Telephone
1933	COMMERCIAL & PHOTO VIEW CO (G W DERBFUS C A PRITCHARD) ADVERTISING INDUSTRI	R. L. Polk & Co.

130 12TH ST

<u>Year</u>	<u>Uses</u>	<u>Source</u>
1967	CHATTER BOX THE RESTR	R. L. Polk & Co.
1955	ALAMEDA COUNTY OFFICES	The Pacific Telephone & Telegraph Co.
1945	CONRAD R E EAST BAY ELEC CO INC	The Pacific Telephone & Telegraph Co.
	EAST BAY ELECTRIC CO INC	The Pacific Telephone & Telegraph Co.
1943	CONRAD Ralph E Minnie elec motors	R. L. Polk & Co.
1938	CONRAD R E EAST BAY ELEC CO INC	Pacific Telephone
	EAST BAY ELECTRIC CO INC	Pacific Telephone
1933	HYLER DAVID G ELECTN R	R. L. Polk & Co.
	HANSEN H E ESTIMATOR EAST BAY ELEC CO R	R. L. Polk & Co.
	EAST BAY ELECTRIC CO R E CONRAD MGR	R. L. Polk & Co.

FINDINGS

<u>Year</u>	<u>Uses</u>	<u>Source</u>
1920	GIDLOF & JOHNSEN AUTO SALES	R. L. Polk & Co. of California

132 12TH ST

<u>Year</u>	<u>Uses</u>	<u>Source</u>
1943	Cooper Chas Rose clk r	R. L. Polk & Co.

133 12TH ST

<u>Year</u>	<u>Uses</u>	<u>Source</u>
1928	Henry A chiro	R.L. Polk and Co of California
	Jas D driver R	R.L. Polk and Co of California
1920	FAULSTICH T W R	R. L. Polk & Co. of California

134 12TH ST

<u>Year</u>	<u>Uses</u>	<u>Source</u>
1945	HARVEY DORIS H WEST COAST EMPLYMNT SERV	The Pacific Telephone & Telegraph Co.
	WEST COAST EMPLOYMENT SERVICE	The Pacific Telephone & Telegraph Co.
	KING ALEX WEST COAST EMPLYMNT SERV	The Pacific Telephone & Telegraph Co.
1933	FEHLMAN FRANK F (MINERVA) AUTO TOPS	R. L. Polk & Co.
1928	Lancowlts Ktarl Rose clo cln R	R.L. Polk and Co of California
1925	OAKLAND ENGINE WORKS	R. L. Polk & Co. of California
	CROWLEY F B MACH GRINDING	R. L. Polk & Co. of California

135 12TH ST

<u>Year</u>	<u>Uses</u>	<u>Source</u>
2013	OASIS RESTAURANT & BAR	Cole Information Services
2008	OASIS RESTAURANT & BAR	Cole Information Services
2006	OASIS	Haines Company, Inc.
	Rest AURANT&BAR	Haines Company, Inc.
2000	OASIS RESTAURANT & BAR	Pacific Bell
	MUSEUM KITCHEN	Pacific Bell
1996	OASIS RESTAURANT & BAR	PACIFIC BELL DIRECTORY
	NIGERIAN MUSEUM KITCHEN	PACIFIC BELL DIRECTORY
1992	PARADISE BAR & GRILL	PACIFIC BELL DIRECTORY
1991	Paradise Bar & Grill	PACIFIC BELL WHITE PAGES
1986	Paradise Bar & Grill	PACIFIC BELL WHITE PAGES
1980	Grandmas House restrnt	Pacific Telephone
1975	GRANDMA S HOUSE	Pacific Telephone
1970	GRANDMA S HOUSE	Pacific Telephone Directory

FINDINGS

<u>Year</u>	<u>Uses</u>	<u>Source</u>
1967	TOMS TAVERN	R. L. Polk & Co.
1962	Toms Tavern	Pacific Telephone
1955	TOM S TAVERN	The Pacific Telephone & Telegraph Co.
1945	TOM S TAVERN	The Pacific Telephone & Telegraph Co.
1943	Repass Peggy restr	R. L. Polk & Co.
	Mc DERMOTT Thos P Gertrude liquors	R. L. Polk & Co.
1920	CONGDON ANITA R	R. L. Polk & Co. of California

136 12TH ST

<u>Year</u>	<u>Uses</u>	<u>Source</u>
2006	e RUIZ Ramon	Haines Company, Inc.
1967	REZELLAOS BEAUTY SALON	R. L. Polk & Co.
1945	COAST RADIATOR CO	The Pacific Telephone & Telegraph Co.
	FROST PERCY AUTO REP	The Pacific Telephone & Telegraph Co.
1943	BRIGGS Hubble A auto repr	R. L. Polk & Co.
	Frost Percy Bertha L auto repr	R. L. Polk & Co.
1938	FROST PERCY AUTO REP	Pacific Telephone
	COAST RADIATOR CO	Pacific Telephone
1928	Holla Rauiacor Co 0 S Baifour M M Purcell auto radltators and repre	R.L. Polk and Co of California
	av Percy Bertha L auto reprs	R.L. Polk and Co of California
1925	FROST PERCY AUTO REP	R. L. Polk & Co. of California
	COAST RADIATOR CO	R. L. Polk & Co. of California
1920	ENTERPRISE MACHINE SHOP & GARAGE	R. L. Polk & Co. of California

137 12TH ST

<u>Year</u>	<u>Uses</u>	<u>Source</u>
2006	ROLAND Ernestne	Haines Company, Inc.
1945	ROBIDEAUX R H TRUCKNG	The Pacific Telephone & Telegraph Co.
1928	tonio Wm flrlr H	R.L. Polk and Co of California
	tonio Saml Mamie gdnr R	R.L. Polk and Co of California
	tonio Miriam elk R	R.L. Polk and Co of California
1920	MATHER I C R	R. L. Polk & Co. of California

138 12TH ST

<u>Year</u>	<u>Uses</u>	<u>Source</u>
1967	LAKESIDE HOTEL THE	R. L. Polk & Co.
	THOMAS TOMMY	R. L. Polk & Co.
1928	16th Ethel B Mrs sten S M Friedman & Co R	R.L. Polk and Co of California

FINDINGS

139 12TH ST

<u>Year</u>	<u>Uses</u>	<u>Source</u>
2006	No Current Listing	Haines Company, Inc.
1928	ft Cornellun H	R.L. Polk and Co of California
	Knute clk R	R.L. Polk and Co of California
1925	WOO DR DON R	R. L. Polk & Co. of California

140 12TH ST

<u>Year</u>	<u>Uses</u>	<u>Source</u>
1962	AGRICULTURAL COMMISSIONER	Pacific Telephone
1945	ZAKIS WELDING EQUIP CO	The Pacific Telephone & Telegraph Co.
	MEYER HENRY CARLITE CO	The Pacific Telephone & Telegraph Co.
	MARLITE DECORATIVE CO WALLBOARD	The Pacific Telephone & Telegraph Co.
	MARLITE DECORATIVE CO	The Pacific Telephone & Telegraph Co.
	FRANZEN CARL H CARLITE CO	The Pacific Telephone & Telegraph Co.
	FRANZEN CARL H BLDG CONTR	The Pacific Telephone & Telegraph Co.
	CARLITE CO MFRS AGTS	The Pacific Telephone & Telegraph Co.
1943	Marsh Wall Products Inc E J Frye mgr	R. L. Polk & Co.
	Marlite Decorative Co C H Franzen mgr	R. L. Polk & Co.
1938	FERRIS E J OVER THE TOP DOOR EQUIPMENT	Pacific Telephone
	OVER THE TOP DOOR EQUIPMENT	Pacific Telephone
1933	WASHEM & MANIS (R K WASHEM ANGELO MANIS) AUTO PNTRS	R. L. Polk & Co.
1928	Wi &c Nunes Ira Hamilton Peter Nunes autoreprs	R.L. Polk and Co of California
1925	HAMILTON & NUNES AUTO REP	R. L. Polk & Co. of California
	LAMBERSON & POTTER WELDING WORKS	R. L. Polk & Co. of California
	STAY LOC BAND CO	R. L. Polk & Co. of California
1920	MOCINE H F R	R. L. Polk & Co. of California
	UNIVERSAL GARAGE	R. L. Polk & Co. of California

142 12TH ST

<u>Year</u>	<u>Uses</u>	<u>Source</u>
2006	RAYON Jose	Haines Company, Inc.

144 12TH ST

<u>Year</u>	<u>Uses</u>	<u>Source</u>
1928	Pasteris Bay Electric Co R E Conrad mg R	R.L. Polk and Co of California

FINDINGS

<u>Year</u>	<u>Uses</u>	<u>Source</u>
1925	EAST BAY ELECTRIC MOTOR CO	R. L. Polk & Co. of California
	RADIO ELECTRIC CO	R. L. Polk & Co. of California
1920	DAY E J & CO AUTO SUPLS	R. L. Polk & Co. of California

146 12TH ST

<u>Year</u>	<u>Uses</u>	<u>Source</u>
2006	ROBINSONAngela	Haines Company, Inc.
1967	RUSSELLS HEATING	R. L. Polk & Co.
	PAYLESS CLEANERS	R. L. Polk & Co.

147 12TH ST

<u>Year</u>	<u>Uses</u>	<u>Source</u>
1955	JUE WM M MEI LAN FLOWER & GIFT SHOP	The Pacific Telephone & Telegraph Co.
	MEI LAN FLOWER & GIFT SHOP	The Pacific Telephone & Telegraph Co.
1933	HAIDEN AUTO PARTS LTD (G P HAIDEN W B GREEN)	R. L. Polk & Co.
1928	Halden Auto Parts Inc G P Halden Pres W B Green sec H	R.L. Polk and Co of California
1925	HAIDEN G P AUTO CO	R. L. Polk & Co. of California
	RUDOLPH G P TIRE CO	R. L. Polk & Co. of California
	HAIDEN G P AUTO CO	R. L. Polk & Co. of California
1920	RUDOLPH G P TIRE CO	R. L. Polk & Co. of California
	HAIDEN G P AUTO CO	R. L. Polk & Co. of California

148 12TH ST

<u>Year</u>	<u>Uses</u>	<u>Source</u>
1945	LAMBERSON R E	The Pacific Telephone & Telegraph Co.
	LAMBERSON WELDING	The Pacific Telephone & Telegraph Co.
1938	LAMBERSON & WHYATT WELDING WORKS	Pacific Telephone
1933	LAMBERSKIN & WHYATT (R E LAMBERSON A J WHYATT) WELDING	R. L. Polk & Co.

150 12TH ST

<u>Year</u>	<u>Uses</u>	<u>Source</u>
2006	OTERO Giovanni	Haines Company, Inc.
1943	De Andre Robt P Josephine C tires	R. L. Polk & Co.
1933	HAMILTON JOHN L (ANNA) SIGNS	R. L. Polk & Co.
1928	P Laud signs	R.L. Polk and Co of California

FINDINGS

151 12TH ST

<u>Year</u>	<u>Uses</u>	<u>Source</u>
1925	CLOVER LEAF BODY & FENDER WORKS	R. L. Polk & Co. of California

152 12TH ST

<u>Year</u>	<u>Uses</u>	<u>Source</u>
2006	Restituto	Haines Company, Inc.
	MATAWARAN	Haines Company, Inc.
1933	LOSASSO MICHL J (LYDIAN) GLASS	R. L. Polk & Co.
1920	TWELFTH ST AUTO LIVERY	R. L. Polk & Co. of California
	TWELFTH ST AUTO SALES	R. L. Polk & Co. of California
	MAYBERRY J L	R. L. Polk & Co. of California

154 12TH ST

<u>Year</u>	<u>Uses</u>	<u>Source</u>
1967	0 CAMACHO ROSALIE MRS	R. L. Polk & Co.

155 12TH ST

<u>Year</u>	<u>Uses</u>	<u>Source</u>
1943	Fass Machinery Co Juell and Max	R. L. Polk & Co.
1938	FASS MACHINERY CO	Pacific Telephone
1920	BARNETT AUTO BODY CO	R. L. Polk & Co. of California
	AFFORDABLE MOTOR TRUCK CO	R. L. Polk & Co. of California
	HELM FRED AUTO BODIES	R. L. Polk & Co. of California

156 12TH ST

<u>Year</u>	<u>Uses</u>	<u>Source</u>
2006	CERRADO Antonio	Haines Company, Inc.
1925	FLORSHEIM SCHAEFER SHOE CO	R. L. Polk & Co. of California
1920	DETROIT AUTO PAINTING CO	R. L. Polk & Co. of California

159 12TH ST

<u>Year</u>	<u>Uses</u>	<u>Source</u>
1938	LOSASSO JIMMIE GLASS CO	Pacific Telephone
1933	BERG JACOB (JENNIE) WOOD CARVING	R. L. Polk & Co.
1928	Arlington Jacob wood carve R	R.L. Polk and Co of California
	Pable Art Producers I W Green	R.L. Polk and Co of California
1925	ROTARY OIL BURNER CO	R. L. Polk & Co. of California
1920	ROTARY OIL BURNER CO	R. L. Polk & Co. of California

FINDINGS

162 12TH ST

<u>Year</u>	<u>Uses</u>	<u>Source</u>
2006	VILLASENOR	Haines Company, Inc.
	Fernando	Haines Company, Inc.
1945	CUSHMAN MOTOR SCOOTER AGCY	The Pacific Telephone & Telegraph Co.
	INDIAN MOTORCYCLE DISTRIBUTORS	The Pacific Telephone & Telegraph Co.
	JOHNSON OUTBOARD MOTOR AGENCY	The Pacific Telephone & Telegraph Co.
	ALZINA HAP MOTORCYCLES	The Pacific Telephone & Telegraph Co.
1943	Alzina Loris R Lillian G motorcycles	R. L. Polk & Co.
1938	INDIAN MOTORCYCLE DISTRIBUTORS	Pacific Telephone
	ALZINA HAP MOTORCYCLES	Pacific Telephone
	JOHNSON OUTBOARD MOTOR AGENCY	Pacific Telephone

163 12TH ST

<u>Year</u>	<u>Uses</u>	<u>Source</u>
1943	Ritter Grover C vulc	R. L. Polk & Co.
1938	RITTER G C R	Pacific Telephone
	WRIGGLESWORTH L H R	Pacific Telephone
1933	RITTER GROVER C VULC GEORGETOWN	R. L. Polk & Co.
1928	E Philip J Jeannette auto electn	R.L. Polk and Co of California
	Lake Tire Shop GC Hitter Pasquale fligitale	R.L. Polk and Co of California
1925	LAKESIDE TIRE SHOP	R. L. Polk & Co. of California
1920	TRI CITY LABOR REVIEW	R. L. Polk & Co. of California

164 12TH ST

<u>Year</u>	<u>Uses</u>	<u>Source</u>
2006	RUIZ Hector	Haines Company, Inc.

166 12TH ST

<u>Year</u>	<u>Uses</u>	<u>Source</u>
1943	Klondike J K Nielson Jas Sorensen restr	R. L. Polk & Co.
1920	MCCOY A E AUTO PAINTING	R. L. Polk & Co. of California

167 12TH ST

<u>Year</u>	<u>Uses</u>	<u>Source</u>
1925	AUTO BODY EXCHANGE	R. L. Polk & Co. of California
1920	EVANS H MARK	R. L. Polk & Co. of California
	PHILLIPS A R AUTO REPS	R. L. Polk & Co. of California

FINDINGS

168 12TH ST

<u>Year</u>	<u>Uses</u>	<u>Source</u>
1933	DE ANDRE ROBT P (JOSEPHINE) TIRES	R. L. Polk & Co.
1928	Double Tread Tire Co R P De Andre	R.L. Polk and Co of California
1925	DOUBLE TREAD TIRE CO	R. L. Polk & Co. of California
	DE ANORE ROBT P	R. L. Polk & Co. of California
1920	TIRE REBUILDING CO	R. L. Polk & Co. of California

170 12TH ST

<u>Year</u>	<u>Uses</u>	<u>Source</u>
1945	MON S CAFE	The Pacific Telephone & Telegraph Co.
1943	Star Restaurant Hans Borgwardt F S Cariaga	R. L. Polk & Co.
1933	BON AMI CLEANERS	R. L. Polk & Co.
1925	AUDITORIUM CAFE	R. L. Polk & Co. of California

171 12TH ST

<u>Year</u>	<u>Uses</u>	<u>Source</u>
2013	KIRMSSE LEIGH	Cole Information Services
	AMERICAN INDIAN PUBLIC CHARTER SCHOO	Cole Information Services
	KIRMSSE LEIGH	Cole Information Services
	AMERICAN INDIAN PUBLIC CHARTER SCHOO	Cole Information Services
2008	CALIFORNIA COMMITTEE ON OCCP	Cole Information Services
	WORK FACE INC	Cole Information Services
	LYONS DIANNA	Cole Information Services
	SUBSURFACE CONSULTANTS	Cole Information Services
	BOXER & GERSON	Cole Information Services
	KAZANLAW	Cole Information Services
	ALVIN FLORIDA JR	Cole Information Services
	CALIFORNIA COMMITTEE ON OCCP	Cole Information Services
	WORK FACE INC	Cole Information Services
	LYONS DIANNA	Cole Information Services
	SUBSURFACE CONSULTANTS	Cole Information Services
	BOXER & GERSON	Cole Information Services
	KAZANLAW	Cole Information Services
	ALVIN FLORIDA JR	Cole Information Services
2006	GREENWOOD	Haines Company, Inc.
	GORDOND	Haines Company, Inc.

FINDINGS

<u>Year</u>	<u>Uses</u>	<u>Source</u>
2006	GROSS TERRY N	Haines Company, Inc.
	HUSTON ANDREA	Haines Company, Inc.
	KAZAN MCCLAIN	Haines Company, Inc.
	EDISES ABRAMS	Haines Company, Inc.
	KAZAN STEVEN	Haines Company, Inc.
	LYONS DIANNA	Haines Company, Inc.
	MCCLAIN DAVID M	Haines Company, Inc.
	ATr Y	Haines Company, Inc.
	MESAAUTUMN	Haines Company, Inc.
	OBERMAN JAMES L 5`10465 7n 2t I	Haines Company, Inc.
	RIVAMONTE IAN	Haines Company, Inc.
	ATr Y	Haines Company, Inc.
	SCHREIBERG	Haines Company, Inc.
	FRANCESC	Haines Company, Inc.
	THIEL MATTATTY	Haines Company, Inc.
	WOODS CATOSHA	Haines Company, Inc.
	ATr Y	Haines Company, Inc.
	ABRAMS DENISE	Haines Company, Inc.
	DEJESUS PETRA	Haines Company, Inc.
	DOUGLAS PARKING	Haines Company, Inc.
	COMPANY	Haines Company, Inc.
	FARRISESIMONAA	Haines Company, Inc.
	FERNANDEZ	Haines Company, Inc.
	FRANCIS E	Haines Company, Inc.
	FERRE BARBRA	Haines Company, Inc.
	FUCHS ANYAATTY	Haines Company, Inc.
2000	INTER CITY EXPRESS NEWSPAPER	Pacific Bell
	KAZAN MCCLAIN EDISES SIMON & ABRAMS A	Pacific Bell
	DOUGLAS PARKING COMPANY	Pacific Bell
	KAZAN MCCLAIN EDISES SIMON & ABRAMS A	Pacific Bell
	100 BRUTOCAO MARY L	Pacific Bell
	100 BOXER & GERSON	Pacific Bell
1996	200 GUTSTADT RICHARD	Pacific Bell
	KAZAN MCCLAIN EDISES SIMON & ABRAMS A	PACIFIC BELL DIRECTORY
	DOUGLAS PARKING COMPANY	PACIFIC BELL DIRECTORY
	100 BRUTOCAO MARY L	PACIFIC BELL DIRECTORY
	100 BOXER ELKIND & GERSON	PACIFIC BELL DIRECTORY

FINDINGS

<u>Year</u>	<u>Uses</u>	<u>Source</u>
1996	200 GUTSTADT RICHARD	PACIFIC BELL DIRECTORY
	201 SUBSURFACE CONSULTANTS INC	PACIFIC BELL DIRECTORY
	203 INTER-CITY EXPRESS NEWSPAPER	PACIFIC BELL DIRECTORY
	204 REALTY INFORMATION SYSTEMS	PACIFIC BELL DIRECTORY
1992	KAZAN MCCLAIN EDISES & SIMON A	PACIFIC BELL DIRECTORY
	DOUGLAS PARKING CO	PACIFIC BELL DIRECTORY
	KAZAN MCCLAIN EDISES & SIMON	PACIFIC BELL DIRECTORY
	100 WOLFRUM THOMAS	PACIFIC BELL DIRECTORY
	100 BRUTOCAO MARY L	PACIFIC BELL DIRECTORY
	100 KESSELER & LINEHAN LAW OFFICES	PACIFIC BELL DIRECTORY
	100 BOXER ELKIND & GERSON	PACIFIC BELL DIRECTORY
	100 ATTORNEY LITIGATION RESOLUTION GROUP	PACIFIC BELL DIRECTORY
	200 PHELPS RICHARD	PACIFIC BELL DIRECTORY
	200 LANGER JACK & TILLIE	PACIFIC BELL DIRECTORY
	200 GUTSTADT RICHARD	PACIFIC BELL DIRECTORY
	201 SUBSURFACE CONSULTANTS INC	PACIFIC BELL DIRECTORY
	203 INTER CITY EXPRESS NEWSPAPER	PACIFIC BELL DIRECTORY
	204 REALTY INFORMATION SYSTEMS	PACIFIC BELL DIRECTORY
1991	LAN GE R MORTGAGE & IN VE S TME N T CO	PACIFIC BELL WHITE PAGES
	Linehan William atty	PACIFIC BELL WHITE PAGES
	Mc Clain David M atty	PACIFIC BELL WHITE PAGES
	Mc Clain E	PACIFIC BELL WHITE PAGES
	Mikulak Brian atty	PACIFIC BELL WHITE PAGES
	MITCHE LL KE N N E TH E White Courts & Mitchell atty	PACIFIC BELL WHITE PAGES
	New England Title Research Co Inc	PACIFIC BELL WHITE PAGES
	Realty Information Systems	PACIFIC BELL WHITE PAGES
	Rolefson Jon Ratty	PACIFIC BELL WHITE PAGES
	Rolefson K	PACIFIC BELL WHITE PAGES
	Simon Aaron H atty	PACIFIC BELL WHITE PAGES
	Subsurface Consultants Inc	PACIFIC BELL WHITE PAGES
	Twelfth Madison	PACIFIC BELL WHITE PAGES
	W HITE JOS E PH T JR White Courts & Mitchell atty	PACIFIC BELL WHITE PAGES
	White Josephine	PACIFIC BELL WHITE PAGES
	Kazan Steven atty	PACIFIC BELL WHITE PAGES

FINDINGS

<u>Year</u>	<u>Uses</u>	<u>Source</u>
1991	KE S S E L E R & L I N E H A N L A W O F F I C E S	PACIFIC BELL WHITE PAGES
	Kessler William Patty	PACIFIC BELL WHITE PAGES
	Langer Jack Langer Mortgage & Investment Co	PACIFIC BELL WHITE PAGES
	Abrams Denlseatty	PACIFIC BELL WHITE PAGES
	Abrams Denny	PACIFIC BELL WHITE PAGES
	Abrams Duane Walnut Brk	PACIFIC BELL WHITE PAGES
	Abrams E	PACIFIC BELL WHITE PAGES
	Abrams Edw	PACIFIC BELL WHITE PAGES
	Abrams Elliot	PACIFIC BELL WHITE PAGES
	Attorney Litigation Resolution Group	PACIFIC BELL WHITE PAGES
	Attorney Service Bureau Po Box 1	PACIFIC BELL WHITE PAGES
	BOXE R E L K I N D & G E R S O N	PACIFIC BELL WHITE PAGES
	Boxeri Holloway T	PACIFIC BELL WHITE PAGES
	Boxer Larry	PACIFIC BELL WHITE PAGES
	Boxer Stewart N Inc Boxer Elkind & Gerson	PACIFIC BELL WHITE PAGES
	Brutocao Mary L atty	PACIFIC BELL WHITE PAGES
	Bruton L	PACIFIC BELL WHITE PAGES
	COURTS KATHLE E N White Courts & Mitchel atty	PACIFIC BELL WHITE PAGES
	Dolan Michael Boxer Elkind & Gerson	PACIFIC BELL WHITE PAGES
	Edises Victoria atty	PACIFIC BELL WHITE PAGES
	Elkind Peter F Inc Boxer Elkind & Gerson	PACIFIC BELL WHITE PAGES
	Gerson Michael G Inc Boxer Elkind & Gerson	PACIFIC BELL WHITE PAGES
	Gerson Nicholas	PACIFIC BELL WHITE PAGES
	G E R S O N O V E R S T R E E T archts	PACIFIC BELL WHITE PAGES
	GUTS TADT RICHARD	PACIFIC BELL WHITE PAGES
	Gutstadt Rick	PACIFIC BELL WHITE PAGES
	Gutstein Joyce	PACIFIC BELL WHITE PAGES
	Kahn Karen atty	PACIFIC BELL WHITE PAGES
	KALM LOUIS E White Courts & Mitchell	PACIFIC BELL WHITE PAGES
	Kazan Mc Clain Edises & Simon A Professional Law Corporation	PACIFIC BELL WHITE PAGES
	Kazan Steven	PACIFIC BELL WHITE PAGES
	Kazan Steven atty	PACIFIC BELL WHITE PAGES
1986	Aqua Terra Technologies	PACIFIC BELL WHITE PAGES
	Austen Patricia A CPA	PACIFIC BELL WHITE PAGES
	Austern Gary L	PACIFIC BELL WHITE PAGES

FINDINGS

<u>Year</u>	<u>Uses</u>	<u>Source</u>
1986	Austin A	PACIFIC BELL WHITE PAGES
	Austin A	PACIFIC BELL WHITE PAGES
	Barclay Plaza	PACIFIC BELL WHITE PAGES
	Barclay V	PACIFIC BELL WHITE PAGES
	BOXE R E LKIN D & GE RS ON	PACIFIC BELL WHITE PAGES
	Boxer Elkind & Gerson attys	PACIFIC BELL WHITE PAGES
	Boxer Holloway T	PACIFIC BELL WHITE PAGES
	Boxer Stewart N Boxer Elkind & Gerson	PACIFIC BELL WHITE PAGES
	Brom Paul A atty	PACIFIC BELL WHITE PAGES
	Brutocao Mary L atty	PACIFIC BELL WHITE PAGES
	Courts Kathleen atty	PACIFIC BELL WHITE PAGES
	Crawford Scott M CPA	PACIFIC BELL WHITE PAGES
	Crawford Sharon	PACIFIC BELL WHITE PAGES
	Danziger Burton atty	PACIFIC BELL WHITE PAGES
	Edises Victoria atty	PACIFIC BELL WHITE PAGES
	Foreclosure Directory	PACIFIC BELL WHITE PAGES
	Foreclosure Management Consultants	PACIFIC BELL WHITE PAGES
	Franklin Media Credit Union	PACIFIC BELL WHITE PAGES
	Franklin Michael	PACIFIC BELL WHITE PAGES
	Friedman Marvin W Boxer Elkind & Gerson	PACIFIC BELL WHITE PAGES
	Galvin Katherine M atty	PACIFIC BELL WHITE PAGES
	Gerson Michael G Inc Boxer Elkind & Gerson	PACIFIC BELL WHITE PAGES
	Gutstadt Richard	PACIFIC BELL WHITE PAGES
	Gutstadt Rick	PACIFIC BELL WHITE PAGES
	I Kazan Steven atty	PACIFIC BELL WHITE PAGES
	Kazan Steven atty	PACIFIC BELL WHITE PAGES
	KE S S E LE R & UN E HAN	PACIFIC BELL WHITE PAGES
	Mc Clain David M atty	PACIFIC BELL WHITE PAGES
	Mitchell Kenneth E	PACIFIC BELL WHITE PAGES
	Otis Roy J Boxer Elkind & Gerson	PACIFIC BELL WHITE PAGES
	Otis Sheldon	PACIFIC BELL WHITE PAGES
	Qualified Plan Services Ltd	PACIFIC BELL WHITE PAGES
	Read Rita atty	PACIFIC BELL WHITE PAGES
	Rebhan Curtis E CPA	PACIFIC BELL WHITE PAGES
	RE IN HART AN S ON D atty	PACIFIC BELL WHITE PAGES
	Rinaldi Matthew J Boxer Etkind & Gerson	PACIFIC BELL WHITE PAGES
	Rolefson Jon R atty	PACIFIC BELL WHITE PAGES

FINDINGS

<u>Year</u>	<u>Uses</u>	<u>Source</u>
1986	Rolefson K	PACIFIC BELL WHITE PAGES
	Sloven Linda atty	PACIFIC BELL WHITE PAGES
	Slover Tony	PACIFIC BELL WHITE PAGES
	Sloves David	PACIFIC BELL WHITE PAGES
	Subsurface Consultants Inc	PACIFIC BELL WHITE PAGES
	Subtle S	PACIFIC BELL WHITE PAGES
	Subtronic Corp	PACIFIC BELL WHITE PAGES
	Tamaro Therese Wynn Inc Boxer Elkind & Gerson	PACIFIC BELL WHITE PAGES
	Welsh A Lennox atty	PACIFIC BELL WHITE PAGES
	Welsh Anna	PACIFIC BELL WHITE PAGES
	White Courts & Mitchell	PACIFIC BELL WHITE PAGES
	White Courts & Mitchell attys	PACIFIC BELL WHITE PAGES
	White Joseph T Jr	PACIFIC BELL WHITE PAGES
	Wolfrum Thomas atty	PACIFIC BELL WHITE PAGES
	Gutstein Joyce	PACIFIC BELL WHITE PAGES
	Guttchen Richard & Claire	PACIFIC BELL WHITE PAGES
	i Johnson Sally J CPA	PACIFIC BELL WHITE PAGES
	Kahn Karen atty	PACIFIC BELL WHITE PAGES
1980	Cothran Earl D CPA	Pacific Telephone
	Cothran & Johnson Accountancy Corp	Pacific Telephone
	Johnson Salty CPA	Pacific Telephone
	Qualified Plan Services Ltd	Pacific Telephone
1967	RUPPERTS AUTO PARKS INC	R. L. Polk & Co.
1945	RICE GEO H JR SGNS	The Pacific Telephone & Telegraph Co.
1925	ACME ENGINE WORKS	R. L. Polk & Co. of California
1920	CLOVER LEAF RADIATOR WORKS	R. L. Polk & Co. of California

172 12TH ST

<u>Year</u>	<u>Uses</u>	<u>Source</u>
1945	ARROW CABINET WORKS	The Pacific Telephone & Telegraph Co.
1943	CITY and County Employees Credit Union of Alameda County Inc V D Seidel mgr loans	R. L. Polk & Co.
1938	SALOMONSON C F BICYCLES	Pacific Telephone
1933	SALOMONSON CARL F (AMALIA) BICYCLES	R. L. Polk & Co.
1928	SALOMONSON Chas F Amelia bicycles	R.L. Polk and Co of California
1925	SALOMONSON C F BICYCLES	R. L. Polk & Co. of California
1920	MONITOR SALES CO	R. L. Polk & Co. of California

FINDINGS

<u>Year</u>	<u>Uses</u>	<u>Source</u>
1920	AUTO TIRE & ACCESSORIES CO	R. L. Polk & Co. of California

173 12TH ST

<u>Year</u>	<u>Uses</u>	<u>Source</u>
1925	BECKWITH L BATTERIES	R. L. Polk & Co. of California
1920	CROFT BROS WELDING	R. L. Polk & Co. of California

174 12TH ST

<u>Year</u>	<u>Uses</u>	<u>Source</u>
1975	BRADLEY ADDIE	Pacific Telephone
1955	LINFORD AIR & REFRIGERATION CO	The Pacific Telephone & Telegraph Co.
1938	GENERAL ELECTRICAL APPLIANCE SERVICE	Pacific Telephone
	CITY ELECTRIC	Pacific Telephone
	APPLIANCE DELIVERY SERVICE	Pacific Telephone
	EAST BAY BUILDERS	Pacific Telephone
1933	DAVIS AUTO SPRING CO W H DAVIS MGR	R. L. Polk & Co.
1928	38th Floyd J auto electn	R.L. Polk and Co of California
	Kales Auto Spring Co W H Davis mg R	R.L. Polk and Co of California
1920	OCCIDENTAL MFG & SUPPLY CO	R. L. Polk & Co. of California

176 12TH ST

<u>Year</u>	<u>Uses</u>	<u>Source</u>
1933	SAUNDERS PHILIP J (JEANNETTE E) AUTO ELECTN	R. L. Polk & Co.
1925	DAVIS AUTO SPRING CO	R. L. Polk & Co. of California
1920	DAVIS & PESCIO AUTO REPRNG	R. L. Polk & Co. of California

179 12TH ST

<u>Year</u>	<u>Uses</u>	<u>Source</u>
1943	Kendall Thos M boat bldr	R. L. Polk & Co.
1938	KENDALL THOMAS M R	Pacific Telephone

180 12TH ST

<u>Year</u>	<u>Uses</u>	<u>Source</u>
1991	Calbody Steel Forming	PACIFIC BELL WHITE PAGES
	Calbreath David	PACIFIC BELL WHITE PAGES
1986	Calbodly Steel Forming	PACIFIC BELL WHITE PAGES
1984	CAL BODY STEEL FORMING	Pacific Bell
	CALBODY STEEL FORMING	Pacific Bell

FINDINGS

<u>Year</u>	<u>Uses</u>	<u>Source</u>
1982	CAL BODY STEEL FORMING SF	Pacific Telephone
	CALBODY STEEL FORMING SF	Pacific Telephone
1980	Calbody Steel Forming	Pacific Telephone
1975	CALBODY STEEL FORMING	Pacific Telephone
	CAL BODY STEEL FORMING	Pacific Telephone
	CALBODY STEEL FORMING	Pacific Telephone
	CALIF BODY & TRAILER MFRS	Pacific Telephone
1970	CALBODY STEEL FORMING SAN FRANCISCO	Pacific Telephone Directory
1962	CALIF BODY & TRAILER MFRS	Pacific Telephone
1955	CALIF BODY & TRAILER MFRS SAN FRANCISCO	The Pacific Telephone & Telegraph Co.
1945	OAKLAND WELDING SUPPLY	The Pacific Telephone & Telegraph Co.
1943	Powell Laurence A motorcycles	R. L. Polk & Co.
1938	POWELL S MOTORCYCLE CO	Pacific Telephone

182 12TH ST

<u>Year</u>	<u>Uses</u>	<u>Source</u>
1933	DECHOW CARL DRIVER R	R. L. Polk & Co.

183 12TH ST

<u>Year</u>	<u>Uses</u>	<u>Source</u>
1933	WOLF PHILIP (BERTHA) VULC	R. L. Polk & Co.
1928	furngs & Marshall Philip Wolf Jos Marshall tires	R.L. Polk and Co of California
1920	NOLEN R J AUTO REPAIRS	R. L. Polk & Co. of California

184 12TH ST

<u>Year</u>	<u>Uses</u>	<u>Source</u>
1967	9 VACANT	R. L. Polk & Co.
1945	A B C SIGNS	The Pacific Telephone & Telegraph Co.
1943	Robson John h	R. L. Polk & Co.

186 12TH ST

<u>Year</u>	<u>Uses</u>	<u>Source</u>
1945	LAMBERSON R E JWLR	The Pacific Telephone & Telegraph Co.
	HOWELL BERNICE W TAX CONSULTANT	The Pacific Telephone & Telegraph Co.
1943	UNRUH Ira C Anastasia welding supp	R. L. Polk & Co.
1938	OAKLAND WELDING SUPPLY	Pacific Telephone
1920	TIRE REPAIR SHOP THE	R. L. Polk & Co. of California

FINDINGS

187 12TH ST

<u>Year</u>	<u>Uses</u>	<u>Source</u>
1920	SHOUSE & HILL	R. L. Polk & Co. of California
	SHOUSE E A	R. L. Polk & Co. of California

188 12TH ST

<u>Year</u>	<u>Uses</u>	<u>Source</u>
1962	CIVIL SERVICE	Pacific Telephone
1945	MILLER WAVE & CO RADIO PARTS	The Pacific Telephone & Telegraph Co.
	ELECTRIC SUPPLY CO	The Pacific Telephone & Telegraph Co.
	WAVE MILLER & CO RADIO PARTS	The Pacific Telephone & Telegraph Co.
1943	Miller Waverly N Louise radio supp	R. L. Polk & Co.
1938	MILLER WAVE & CO RADIO PARTS	Pacific Telephone

190 12TH ST

<u>Year</u>	<u>Uses</u>	<u>Source</u>
1938	METAL PRODUCTS CO	Pacific Telephone

191 12TH ST

<u>Year</u>	<u>Uses</u>	<u>Source</u>
1943	Stores	R. L. Polk & Co.
1933	CLOVER LEAF AUTO BODY & FENDER WORKS (JOS A CASSANI) COMPLETE RADIATOR REPA	R. L. Polk & Co.
1928	~191	R.L. Polk and Co of California
	SORENSEN Motor Co H A Sorensen used cars	R.L. Polk and Co of California
1925	AUTO RENTAL SERVICE	R. L. Polk & Co. of California
	SHARKEY R L	R. L. Polk & Co. of California
	TWELFTH ST AUTO LIVERY	R. L. Polk & Co. of California
1920	OSEN & HUNTER AUTO CO	R. L. Polk & Co. of California
	ELGIN MOTOR SALES CO	R. L. Polk & Co. of California
	HEBRANK HUNTER AUTO CO	R. L. Polk & Co. of California

192 12TH ST

<u>Year</u>	<u>Uses</u>	<u>Source</u>
1943	Latina Maurice M Ethel barber	R. L. Polk & Co.

193 12TH ST

<u>Year</u>	<u>Uses</u>	<u>Source</u>
1938	MODERN FOOD CO	Pacific Telephone

FINDINGS

<u>Year</u>	<u>Uses</u>	<u>Source</u>
1938	CENTRAL PACKING CO SEE MODERN FOOD CO	Pacific Telephone
1933	ANGER ALF P WHOL MEATS MODESTO	R. L. Polk & Co.
1928	court Meat & Packing Co E M Culbert pres T W Smythe sec	R.L. Polk and Co of California
1925	PAC MEAT & PACKING CO	R. L. Polk & Co. of California

194 12TH ST

<u>Year</u>	<u>Uses</u>	<u>Source</u>
1943	Potter Lester G Lillian cigars	R. L. Polk & Co.
1928	Tabulating Machine Co Paul Gerke mg R	R.L. Polk and Co of California
	Tabulating Machine Co Paul Gerke mg R	R.L. Polk and Co of California
	Phone Time RocordInc Co Phillilp mrv	R.L. Polk and Co of California

196 12TH ST

<u>Year</u>	<u>Uses</u>	<u>Source</u>
1945	GENE S CAFE	The Pacific Telephone & Telegraph Co.
1943	Danielson Lawrence J Mable restr	R. L. Polk & Co.
1938	GENE S COFFEE SHOP	Pacific Telephone
1933	MILUTINOVICH GENE (LEANA) RESTR	R. L. Polk & Co.

198 12TH ST

<u>Year</u>	<u>Uses</u>	<u>Source</u>
1920	MAXROY AUTO CO	R. L. Polk & Co. of California

200 12TH ST

<u>Year</u>	<u>Uses</u>	<u>Source</u>
1928	DEto & Sanders O J Dempsey L S Sanders tires	R.L. Polk and Co of California
1925	EAST BAY PRINTING CO	R. L. Polk & Co. of California
1920	POST THE OAKLAND DAILY	R. L. Polk & Co. of California
	ESTEY C V	R. L. Polk & Co. of California
	CALL THE S F BRANCH	R. L. Polk & Co. of California

201 12TH ST

<u>Year</u>	<u>Uses</u>	<u>Source</u>
1991	Collins George L	PACIFIC BELL WHITE PAGES
1967	LAKE VIEW TOWERS APTS	R. L. Polk & Co.
	BOYD HARRY N	R. L. Polk & Co.
	VACANT	R. L. Polk & Co.
	MARTIN AMIE L 832 r	R. L. Polk & Co.

FINDINGS

<u>Year</u>	<u>Uses</u>	<u>Source</u>
1967	WINCFIELD C G	R. L. Polk & Co.
	LO MC DONNEL NANCY	R. L. Polk & Co.
	RAMIREZ JOHN R	R. L. Polk & Co.
	POTTER J L	R. L. Polk & Co.
	WHITE R S	R. L. Polk & Co.
	LUCKINBILL L	R. L. Polk & Co.
	ARAKELIAN ARMEN R	R. L. Polk & Co.
	PETRY BESSIE L	R. L. Polk & Co.
	HEPNER GERALD	R. L. Polk & Co.
	PRUDHOMME ANN M	R. L. Polk & Co.
	MARLIN MARK	R. L. Polk & Co.
	DIER ANNETTE	R. L. Polk & Co.
	VACANT	R. L. Polk & Co.
	RAMIREZ J R	R. L. Polk & Co.
	OHANIAN RAFFI	R. L. Polk & Co.
	MAGUIRE A J	R. L. Polk & Co.
	SERFASS WM J	R. L. Polk & Co.
	TEMEN R E	R. L. Polk & Co.
	BAXTER FRANCES MRS	R. L. Polk & Co.
	FOULDES 8 J	R. L. Polk & Co.
	HUFFMAN T D	R. L. Polk & Co.
	HUNTER STEWART	R. L. Polk & Co.
	A MUMBOWER A R	R. L. Polk & Co.
	B COAKLEY OONALD	R. L. Polk & Co.
	C OUISENBERRY C W	R. L. Polk & Co.
	D VACANT	R. L. Polk & Co.
	E MILLER W R	R. L. Polk & Co.
	F PEDERSEN R C	R. L. Polk & Co.
1955	ACE APPLIANCE CO ACE APPLIANCE SERV CO	The Pacific Telephone & Telegraph Co.
	ACE APPLIANCE SERVICE CO	The Pacific Telephone & Telegraph Co.
	LITTLE GIANT TRAY WASHER AGCY	The Pacific Telephone & Telegraph Co.
	MAYTAG APPLIANCE SERVICE CO	The Pacific Telephone & Telegraph Co.
	MORRISON PAUL WASHNG MACHS	The Pacific Telephone & Telegraph Co.
	PAUL MORRISON WASHNG MACHS	The Pacific Telephone & Telegraph Co.
1945	THOR WASHER & IRONER REPAIR AGCY	The Pacific Telephone & Telegraph Co.
	ACE APPLIANCE SERVICE CO	The Pacific Telephone & Telegraph Co.
	LEE JOS C WATER CONDITIONING	The Pacific Telephone & Telegraph Co.

FINDINGS

<u>Year</u>	<u>Uses</u>	<u>Source</u>
1945	LITTLE GIANT TRAY WASHER AGCY	The Pacific Telephone & Telegraph Co.
	MAYTAG APPLIANCE SERVICE CO	The Pacific Telephone & Telegraph Co.
	MORRISON PAUL WASHNG MACHS	The Pacific Telephone & Telegraph Co.
	PAUL MORRISON WASHNG MACHS	The Pacific Telephone & Telegraph Co.
	THOR WASHER & IRONER REPAIR AGCY	The Pacific Telephone & Telegraph Co.
1943	R	R. L. Polk & Co.
	Rosenbluth Louis driving sch	R. L. Polk & Co.
1938	NICHOLS ELMER E ATTY	Pacific Telephone
	SALAS R J RADIO SUPPLIES	Pacific Telephone
	UNITED MOTORS SERVICE RADIO	Pacific Telephone
1933	FAIRBANKS MORSE & CO W H OTTO MGR	R. L. Polk & Co.
	SIERRA MACHINE CO INC H E PEET PRES C B NOYES SEC-TREAS MANUFACTURERS OF SI	R. L. Polk & Co.
1925	BASS HUETER PAINT CO	R. L. Polk & Co. of California
1920	LAWRENCE H M FORD AUTO AGCY	R. L. Polk & Co. of California
	ROWAN & LAWRENCE	R. L. Polk & Co. of California

202 12TH ST

<u>Year</u>	<u>Uses</u>	<u>Source</u>
1967	CARBOGAL SUE	R. L. Polk & Co.
	CARBAGAL LEE	R. L. Polk & Co.
	CHIN Y S	R. L. Polk & Co.
	VACANT	R. L. Polk & Co.
	MUt JASON	R. L. Polk & Co.
	VACANT	R. L. Polk & Co.
	RAINEY HOWARD	R. L. Polk & Co.
	APARTMENTS	R. L. Polk & Co.
	L EMBRY LEO	R. L. Polk & Co.
1933	BANKS FRANK J (JANNIE) CIGARS	R. L. Polk & Co.

203 12TH ST

<u>Year</u>	<u>Uses</u>	<u>Source</u>
1967	VACANT	R. L. Polk & Co.

204 12TH ST

<u>Year</u>	<u>Uses</u>	<u>Source</u>
1967	DULAY RICHD	R. L. Polk & Co.
1943	R	R. L. Polk & Co.

FINDINGS

<u>Year</u>	<u>Uses</u>	<u>Source</u>
1925	DERBFUS GEO PHTGR	R. L. Polk & Co. of California
	COMMERCIAL & PHOTO VIEW CO	R. L. Polk & Co. of California

205 12TH ST

<u>Year</u>	<u>Uses</u>	<u>Source</u>
1967	MAHURIN CECIL JR	R. L. Polk & Co.
	JESSETT MAX	R. L. Polk & Co.
1943	R	R. L. Polk & Co.

206 12TH ST

<u>Year</u>	<u>Uses</u>	<u>Source</u>
1967	NORCROSS CHARLES	R. L. Polk & Co.
1943	R	R. L. Polk & Co.

207 12TH ST

<u>Year</u>	<u>Uses</u>	<u>Source</u>
1967	SERFF W A	R. L. Polk & Co.
1943	R	R. L. Polk & Co.
1925	BURT J S MOTORS	R. L. Polk & Co. of California
	QUALITY ELECTRIC MOTOR CO	R. L. Polk & Co. of California

208 12TH ST

<u>Year</u>	<u>Uses</u>	<u>Source</u>
1967	GILLETTE GRACE	R. L. Polk & Co.
1943	R	R. L. Polk & Co.

209 12TH ST

<u>Year</u>	<u>Uses</u>	<u>Source</u>
1967	SANDBERG NORMAN	R. L. Polk & Co.
1945	BANFORD T W CO HDWE	The Pacific Telephone & Telegraph Co.
1943	R	R. L. Polk & Co.
1933	BENDELL MORTON (FLORENCE) GLASS	R. L. Polk & Co.

210 12TH ST

<u>Year</u>	<u>Uses</u>	<u>Source</u>
1967	UMENE KOME	R. L. Polk & Co.
1943	R	R. L. Polk & Co.
1928	Wellington H Ralph s Isxn Am Dyeing & Cleaning Wks Wellington H	R.L. Polk and Co of California

FINDINGS

211 12TH ST

<u>Year</u>	<u>Uses</u>	<u>Source</u>
1967	SHUTT R G	R. L. Polk & Co.
1955	DEGEN BELTING CO	The Pacific Telephone & Telegraph Co.
1945	GATES RUBBER CO	The Pacific Telephone & Telegraph Co.
	DEGEN L P BELTING CO	The Pacific Telephone & Telegraph Co.
1943	DEGEN L P BELTING COMPANY Wallace Degen Sec Treas E O Spencer Mgr Belting Hose Packing Insulation Mill Supplies	R. L. Polk & Co.

212 12TH ST

<u>Year</u>	<u>Uses</u>	<u>Source</u>
1967	SALES USED CARS	R. L. Polk & Co.
	CRITHFIEL OS GEO AUTO WHSE	R. L. Polk & Co.
	CHINN ALAN	R. L. Polk & Co.
1925	WARE F E R	R. L. Polk & Co. of California
1920	WARE F E R	R. L. Polk & Co. of California

213 12TH ST

<u>Year</u>	<u>Uses</u>	<u>Source</u>
1967	DAY R J	R. L. Polk & Co.
1938	PLANT RUBBER & ASBESTOS WORKS	Pacific Telephone

214 12TH ST

<u>Year</u>	<u>Uses</u>	<u>Source</u>
1967	VACANT	R. L. Polk & Co.

215 12TH ST

<u>Year</u>	<u>Uses</u>	<u>Source</u>
1955	SPINDLER S MACH SHOP	The Pacific Telephone & Telegraph Co.
1945	SPINDLER S MACH SHOP	The Pacific Telephone & Telegraph Co.
1943	SPINDLER FRED C Lydia Automotive Machinist Cylinder Reboring and Regrinding Motor Rebuilding General Machine Work	R. L. Polk & Co.
1938	HUTTEBALL & SPINDLER	Pacific Telephone

216 12TH ST

<u>Year</u>	<u>Uses</u>	<u>Source</u>
1967	VACANT	R. L. Polk & Co.
1928	Vi Oscar baker R	R.L. Polk and Co of California
	John R	R.L. Polk and Co of California

FINDINGS

<u>Year</u>	<u>Uses</u>	<u>Source</u>
1928	war Harry C music tchr H	R.L. Polk and Co of California

217 12TH ST

<u>Year</u>	<u>Uses</u>	<u>Source</u>
1967	GRANGE JANE Y	R. L. Polk & Co.
1955	BELLING GEORGE SURPLUS ELECTRONICS	The Pacific Telephone & Telegraph Co.
1945	HOLDFAST TRUSS CO	The Pacific Telephone & Telegraph Co.
1943	Holdfast Truss Co A W Peterson W V Krueger	R. L. Polk & Co.
1938	HOLDFAST TRUSS CO	Pacific Telephone
1933	ALZINA LORIS R (LILLIAN) MOTORCYCLES	R. L. Polk & Co.
	MAILS HUBERT (JUNE) LAB H	R. L. Polk & Co.

218 12TH ST

<u>Year</u>	<u>Uses</u>	<u>Source</u>
1967	LUCAS G	R. L. Polk & Co.

219 12TH ST

<u>Year</u>	<u>Uses</u>	<u>Source</u>
1967	8 ENNETT FRED J	R. L. Polk & Co.
1933	HARVEY CHAS S LAB R	R. L. Polk & Co.
	BELSON MINNIE MRS H	R. L. Polk & Co.
	JORDAN WM B LAB R	R. L. Polk & Co.

220 12TH ST

<u>Year</u>	<u>Uses</u>	<u>Source</u>
1967	LANZA J J	R. L. Polk & Co.
1928	Riedl Wenzl phys	R.L. Polk and Co of California
1920	LOEWEN MRS T H R	R. L. Polk & Co. of California

221 12TH ST

<u>Year</u>	<u>Uses</u>	<u>Source</u>
1967	8 ARNUM HENRY	R. L. Polk & Co.

222 12TH ST

<u>Year</u>	<u>Uses</u>	<u>Source</u>
1967	PUGSLEY THOS	R. L. Polk & Co.
1928	Codgolino Michl Clorinda waler H	R.L. Polk and Co of California
1925	RIGG MRS RALPH R	R. L. Polk & Co. of California

FINDINGS

223 12TH ST

<u>Year</u>	<u>Uses</u>	<u>Source</u>
1967	WRIGHT T M	R. L. Polk & Co.
1928	Working Girls Aid Society of Cal Inc	R.L. Polk and Co of California
	h Fannie M wid G F H	R.L. Polk and Co of California
	Jose Edwin Unetta R	R.L. Polk and Co of California
1925	NOTT E UNETTA	R. L. Polk & Co. of California
	WORKING GIRLS AID SOCIETY OF CALIF INC	R. L. Polk & Co. of California

224 12TH ST

<u>Year</u>	<u>Uses</u>	<u>Source</u>
1967	VAN HICKE GERALD R	R. L. Polk & Co.
1928	Kohn Sadie wid Herman H	R.L. Polk and Co of California
1925	KOHN H R	R. L. Polk & Co. of California
1920	HARTMAN MRS WM R	R. L. Polk & Co. of California

225 12TH ST

<u>Year</u>	<u>Uses</u>	<u>Source</u>
1967	WOOD GRACE G	R. L. Polk & Co.
1920	S F WORKING GIRLS AID SOC BRANCH	R. L. Polk & Co. of California

230 12TH ST

<u>Year</u>	<u>Uses</u>	<u>Source</u>
1928	Bensen B woodwkr R	R.L. Polk and Co of California
	Co Hugh lab R	R.L. Polk and Co of California
	Constance wid Ernest H	R.L. Polk and Co of California

233 12TH ST

<u>Year</u>	<u>Uses</u>	<u>Source</u>
1928	0658 Auto Wrecking Co L R Ayers	R.L. Polk and Co of California
1925	STANDARD AUTO WRECKING CO	R. L. Polk & Co. of California

234 12TH ST

<u>Year</u>	<u>Uses</u>	<u>Source</u>
1928	Filbert Sophie C bkpr H	R.L. Polk and Co of California
1925	FOSTER DR H A R	R. L. Polk & Co. of California

235 12TH ST

<u>Year</u>	<u>Uses</u>	<u>Source</u>
1975	COMMUNITY SERVICES DIV	Pacific Telephone

FINDINGS

<u>Year</u>	<u>Uses</u>	<u>Source</u>
1975	CASUAL LABOR	Pacific Telephone
	CALIFORNIA STATE OF (CONTD) EMPLOYMENT AGENCIES BUREAU OF	Pacific Telephone
	CALIFORNIA STATE OF (CONTD) EMPLOYMENT AGENCIES BUREAU OF	Pacific Telephone
1970	CALIFORNIA STATE OF	Pacific Telephone Directory
1967	STATE DEPT OF EMPLOYMENT	R. L. Polk & Co.
1962	Veterans Employment Service	Pacific Telephone
	Employment Service Youth & Students	Pacific Telephone
	Employment Service Professional Commercial	Pacific Telephone

238 12TH ST

<u>Year</u>	<u>Uses</u>	<u>Source</u>
1928	wooi Mary L Mrs Indywkr R	R.L. Polk and Co of California
	JOHNSON Hilma Mrs H	R.L. Polk and Co of California
	Co Martha Mrs R	R.L. Polk and Co of California
1925	MAZZIMANANDA REV BISHOP R	R. L. Polk & Co. of California
1920	WOHLFROM JOS R	R. L. Polk & Co. of California

239 12TH ST

<u>Year</u>	<u>Uses</u>	<u>Source</u>
1943	Oakland Revival Tabernacle	R. L. Polk & Co.
1925	AMER AKRON CORD TIRE CO	R. L. Polk & Co. of California

240 12TH ST

<u>Year</u>	<u>Uses</u>	<u>Source</u>
1986	BRINKS IN C armrd cars	PACIFIC BELL WHITE PAGES
1980	BRINKS INC armrd cars	Pacific Telephone
1975	BRINKS INC ARMRD CARS	Pacific Telephone
1970	BRINKS INC ARMRD CARS SAN FRANCISCO	Pacific Telephone Directory

241 12TH ST

<u>Year</u>	<u>Uses</u>	<u>Source</u>
1920	GRAVES SPEARS ROAD MCHY CO	R. L. Polk & Co. of California
	SPEARS WELLS MCHY CO	R. L. Polk & Co. of California

242 12TH ST

<u>Year</u>	<u>Uses</u>	<u>Source</u>
1928	H Carl grading cont R	R.L. Polk and Co of California
	page Carl D mlllmn R	R.L. Polk and Co of California

FINDINGS

<u>Year</u>	<u>Uses</u>	<u>Source</u>
1928	P June Mrs cook H	R.L. Polk and Co of California
	Irene Apartments C A Lundgren mg R	R.L. Polk and Co of California
	Norcross E L pntr H	R.L. Polk and Co of California
	n C gdnr R	R.L. Polk and Co of California
1925	CAMPBELL J J R	R. L. Polk & Co. of California
1920	MCCARTHY C C R	R. L. Polk & Co. of California

243 12TH ST

<u>Year</u>	<u>Uses</u>	<u>Source</u>
1943	California Gas Union Section C	R. L. Polk & Co.
	Junior Order Maccabees	R. L. Polk & Co.
	Knights of Pythias Hall	R. L. Polk & Co.
	Ladies of Star and Shield	R. L. Polk & Co.
	Philadelphia Assn Scandinavian	R. L. Polk & Co.
	Pythian Relief Bureau K of P	R. L. Polk & Co.
	Pythian Temple	R. L. Polk & Co.
1933	PYTHIAN CASTLE	R. L. Polk & Co.
	OAKLAND LODGE NO 103 (KOPF)	R. L. Polk & Co.
	ST ANDREW S SOCIETY OF OAKLAND	R. L. Polk & Co.
	PYTHIAN RELIEF BUREAU	R. L. Polk & Co.
	NOMADS OF AVRUDAKA CALIFORNIA SANTHA NO 5	R. L. Polk & Co.
	MILLER C WM (ETHEL) CUSTODIAN PYTHIAN CASTLE H	R. L. Polk & Co.
	ABU ZAID TEMPLE NO 201 (DOKK)	R. L. Polk & Co.
	ALAMEDA COUNTY BAKERS ASSN L W FOSTER SEC	R. L. Polk & Co.
	CALANTHE SISTERS NO 6 (PYTHIAN SISTERS)	R. L. Polk & Co.
	COURT ADVOCATE NO 7378 (AOOF)	R. L. Polk & Co.
	COURT HARMONIE NO 25 (FORESTERS OF AMERICA)	R. L. Polk & Co.
	DE ANDRE ROBT P (JOSEPHINE) TIRES	R. L. Polk & Co.
	DIRIGO LODGE NO 224 K OF P	R. L. Polk & Co.
	IROQUOIS COUNCIL NO 101 (DEGREE OF POCAHONTAS)	R. L. Polk & Co.
	LOYAL TEMPLE NO 7 PYTHIAN SISTERS	R. L. Polk & Co.
	PARAMOUNT LODGE NO 17 K OF P	R. L. Polk & Co.
	SAMUELS GEO LODGE NO 142 K OF P	R. L. Polk & Co.
	TECUMSEH TRIBE NO 62 (RED MEN)	R. L. Polk & Co.

FINDINGS

<u>Year</u>	<u>Uses</u>	<u>Source</u>
1928	Pythian Castle	R.L. Polk and Co of California
	Sellak Josie Mrs drsmk R	R.L. Polk and Co of California

243A 12TH ST

<u>Year</u>	<u>Uses</u>	<u>Source</u>
1938	GLOBE SLICING MACHINE CO	Pacific Telephone
	MASON-STEWART CO SLICING MACHINES	Pacific Telephone
1933	MCCARTY EDW PRSR C W COWAN R	R. L. Polk & Co.
	COWAN CHAS W (ELSIE) CLO CLNR	R. L. Polk & Co.

245 12TH ST

<u>Year</u>	<u>Uses</u>	<u>Source</u>
1945	HAULTAIN INDUSTRIAL CHAIN CO THE	The Pacific Telephone & Telegraph Co.
	TON-TEX CORP BELTNG	The Pacific Telephone & Telegraph Co.
	HAULTAIN PHILIP E THE HAULTAIN INDUSTRIAL CHAIN CO	The Pacific Telephone & Telegraph Co.
1943	Haultain Philip E Lillian F mfrs agt	R. L. Polk & Co.
1938	WESTON ADELINE R	Pacific Telephone
	BLEYTHING LABORATORIES THE CONCENTRATED FOODS	Pacific Telephone
1933	POSTAL CAFE (GEORGE NICHOLAS AND JAS VASLAS)	R. L. Polk & Co.
1925	WILLIAMS W P AUTO SPLY CO	R. L. Polk & Co. of California
1920	WILLIAMS W P AUTO SPLY CO	R. L. Polk & Co. of California

246 12TH ST

<u>Year</u>	<u>Uses</u>	<u>Source</u>
1925	HARLEY DAVIDSON MOTORCYCLES	R. L. Polk & Co. of California
	FAULKNER GEO A CYCLE & MOTORCYCLES	R. L. Polk & Co. of California
1920	HARLEY-DAVIDSON MTRCYCLES	R. L. Polk & Co. of California
	FAULKNER GEO A CYCLES & MOTORCYCLES	R. L. Polk & Co. of California

250 12TH ST

<u>Year</u>	<u>Uses</u>	<u>Source</u>
2013	AQUA SKIN CARE & DAY SPA	Cole Information Services
2008	BAY SPA	Cole Information Services
	GOLDEN HARVEST ELEVENTH STREET LLC	Cole Information Services
2006	Aduro	Haines Company, Inc.

FINDINGS

<u>Year</u>	<u>Uses</u>	<u>Source</u>
2006	SANCHEZ Gonzalez	Haines Company, Inc.
	BAYSPA	Haines Company, Inc.
2000	416 SANCHEZ GONZALEZ ARTURO	Pacific Bell
	EAST BAY CASH REGISTER SYSTEMS	Pacific Bell
1996	EAST BAY CASH REGISTER	PACIFIC BELL DIRECTORY
	EAST BAY CASH REGISTER AND SCALE CO	PACIFIC BELL DIRECTORY
	416 SANCHEZ GONZALEZ ARTURO	PACIFIC BELL DIRECTORY
1992	416 SANCHEZ GONZALEZ ARTURO	PACIFIC BELL DIRECTORY
	EAST BAY CASH REGISTER EXCHANGE	PACIFIC BELL DIRECTORY
1991	EAS T BAY CAS H RE GIS TE R E XCHAN GE	PACIFIC BELL WHITE PAGES
	East Bay Center For Attitudinal Healing	PACIFIC BELL WHITE PAGES
1986	EAS T BAY CAS H RE GIS TE R E XCHAN GE	PACIFIC BELL WHITE PAGES
1980	East Bay Cash Register Exchange	Pacific Telephone
1970	LEO S 66 SERVICE	Pacific Telephone Directory
1967	HODOER & PACE PHILLIPS 66 GAS	R. L. Polk & Co.
1962	Hodder & Pace Service Station	Pacific Telephone
	Hodder A Hodder & Pace Service Station	Pacific Telephone
1955	HODDER A HODDER & PACE SERVICE STATION	The Pacific Telephone & Telegraph Co.
	HODDER & PACE SERVICE STATION	The Pacific Telephone & Telegraph Co.
1933	ZOLOT DAVID (SOPHIE) SERV STA	R. L. Polk & Co.
251 12TH ST		
<u>Year</u>	<u>Uses</u>	<u>Source</u>
2013	WYSE LIGHTING & HARDWARE INC	Cole Information Services
2006	PEARL FASHION	Haines Company, Inc.
	WYSE LIGHTING	Haines Company, Inc.
	HARDWARE INC	Haines Company, Inc.
2000	IMPRESSION DESIGNS	Pacific Bell
	FARHILL INTL CO	Pacific Bell
	PEARL FASHION	Pacific Bell
1992	ASIAN MARKET	PACIFIC BELL DIRECTORY
1991	Asian Market	PACIFIC BELL WHITE PAGES
1986	Wing Lee Sewing Company	PACIFIC BELL WHITE PAGES
1970	STATE CAFE	Pacific Telephone Directory
1967	STATE CAFE RESTR	R. L. Polk & Co.
1962	LEOS PIANO & MUSIC HOUSE	Pacific Telephone

FINDINGS

<u>Year</u>	<u>Uses</u>	<u>Source</u>
1928	Automatic Appliance Co 0 0 Cooper pres C R Buchanan v pres G P Thompson sec treaselec appliances	R.L. Polk and Co of California
1920	RADIO ELECTRIC ENG CO	R. L. Polk & Co. of California

253 12TH ST

<u>Year</u>	<u>Uses</u>	<u>Source</u>
2006	ZENGHi	Haines Company, Inc.
	APARTMENTS	Haines Company, Inc.
	CHEN Zh	Haines Company, Inc.
	CHONG Chaung Man	Haines Company, Inc.
	HUANG Quan	Haines Company, Inc.
	WANG Wei Sheng	Haines Company, Inc.
2000	1 CHUNG ANTHONY	Pacific Bell
	4 LI XI PENG	Pacific Bell
	6 NG YAR LAN	Pacific Bell
1996	4 LI XI PENG	PACIFIC BELL DIRECTORY
	6 WU YALAN	PACIFIC BELL DIRECTORY
1992	1 HE SHAN MING	PACIFIC BELL DIRECTORY
1980	Deah Gim Jee	Pacific Telephone
	Wong Kam Wing	Pacific Telephone
1975	GEE LEONG YAN JING MRS	Pacific Telephone
1967	GAGE DALE	R. L. Polk & Co.
1955	COYLE FRANK	The Pacific Telephone & Telegraph Co.
1945	HERFURTH SADIE M R	The Pacific Telephone & Telegraph Co.
1943	CHAPMAN Jas A whsmn r	R. L. Polk & Co.
	Devine Tony A emp Okld PO r	R. L. Polk & Co.
	Herfurth Arth J Sadie M cook h	R. L. Polk & Co.
1938	BROWN SADIE M R	Pacific Telephone
1928	av Fred tilestr H	R.L. Polk and Co of California
1925	GARCIA A R	R. L. Polk & Co. of California
1920	SHIRLEY TREATMENT INST	R. L. Polk & Co. of California

255 12TH ST

<u>Year</u>	<u>Uses</u>	<u>Source</u>
2008	MEIYAN BEAUTY SALON	Cole Information Services
2006	MEIYAN BEAUTY SALON	Haines Company, Inc. Haines Company, Inc.
2000	LING S CUSTOM TAILORING	Pacific Bell
1996	LING S BEAUTY SALONS	PACIFIC BELL DIRECTORY

FINDINGS

<u>Year</u>	<u>Uses</u>	<u>Source</u>
1996	LING S CUSTOM TAILORING	PACIFIC BELL DIRECTORY
	LA JOI S BEAUTY CARE	PACIFIC BELL DIRECTORY
1992	NICE S HAIR DESIGN	PACIFIC BELL DIRECTORY
	BEAUTY WORLD THE	PACIFIC BELL DIRECTORY
1991	Beauty World The	PACIFIC BELL WHITE PAGES
	Nices Hair Design	PACIFIC BELL WHITE PAGES
1986	Golden Palace Beauty Salon	PACIFIC BELL WHITE PAGES
	Helen Beauty Salon	PACIFIC BELL WHITE PAGES
1980	Golden Palace Beauty Salon	Pacific Telephone
	Helen Beauty Salon	Pacific Telephone
1975	HELENT BEAUTY SALON	Pacific Telephone
	LAI SEN SEWING CO	Pacific Telephone
1970	SHAW DONALD O & CO	Pacific Telephone Directory
1967	SMITH GARAGE EQUIPMENT	R. L. Polk & Co.
1962	Smith Garage Equipment Co	Pacific Telephone
1955	SMITH GARAGE EQUIPMENT CO	The Pacific Telephone & Telegraph Co.
1945	HOLT MANUFACTURING CO	The Pacific Telephone & Telegraph Co.
1943	Holt Wm E machy	R. L. Polk & Co.
1938	SUPERIOR SYSTEM INC	Pacific Telephone
1933	DE WALT MACHINERY LTD C E HAVEN MGR MFRS AGTS	R. L. Polk & Co.
1920	ACME AUTO METAL WKS	R. L. Polk & Co. of California
	BATES V G	R. L. Polk & Co. of California
	STEINER C E	R. L. Polk & Co. of California

257 12TH ST

<u>Year</u>	<u>Uses</u>	<u>Source</u>
2013	SUNRISE MEDICAL SUPPLIES	Cole Information Services
2008	SUNRISE MEDICAL SUPPLIES	Cole Information Services
2000	XIE CHARLIE	Pacific Bell
	INGRID TSENG	Pacific Bell
	ELIM RESTAURANT	Pacific Bell
1996	SING S GARDEN RESTAURANT	PACIFIC BELL DIRECTORY
1992	SING S GARDEN RESTAURANT	PACIFIC BELL DIRECTORY
1991	Sandwitchery	PACIFIC BELL WHITE PAGES
1986	Sandwitchery	PACIFIC BELL WHITE PAGES
	Sandy D	PACIFIC BELL WHITE PAGES
1967	MUSIC BOX TAVERN	R. L. Polk & Co.
1962	Music Box	Pacific Telephone

FINDINGS

<u>Year</u>	<u>Uses</u>	<u>Source</u>
1955	CLARENCE S	The Pacific Telephone & Telegraph Co.
1945	OASIS CAFE	The Pacific Telephone & Telegraph Co.
	OASIS CAFE	The Pacific Telephone & Telegraph Co.
1943	Five Ten Oasis Cyks Mellor Arth Mulhaus liquor	R. L. Polk & Co.
1938	OASIS CAFE	Pacific Telephone
1933	HOLM JOHN R (LORETTA) CIGARS	R. L. Polk & Co.
1928	H WFi H cigars	R.L. Polk and Co of California
1920	I & G TIRE DEPOT	R. L. Polk & Co. of California

259 12TH ST

<u>Year</u>	<u>Uses</u>	<u>Source</u>
2013	COSMO SPA LOUNGE & SUPPLY INC	Cole Information Services
2006	BEAUTYWORLD	Haines Company, Inc.
2000	BEAUTY WORLD THE	Pacific Bell
1996	BEAUTY WORLD THE	PACIFIC BELL DIRECTORY
1992	HONG KONG FASHION	PACIFIC BELL DIRECTORY
1991	Hong Kong Fashion	PACIFIC BELL WHITE PAGES
1986	May May Sewing Co	PACIFIC BELL WHITE PAGES
1967	APARTMENTS	R. L. Polk & Co.
	FONTEE MARY F	R. L. Polk & Co.
	MALL ISON GEO	R. L. Polk & Co.
	SANDOVAL FIDELIA A	R. L. Polk & Co.
	DE ARMON RUBY E	R. L. Polk & Co.
	LA SALLE JESSIE B	R. L. Polk & Co.
	JOHNSON ROY	R. L. Polk & Co.
	ELITE HOTEL 832 r	R. L. Polk & Co.
	KECK JOSEPH	R. L. Polk & Co.
1962	Elite Hotel	Pacific Telephone
1945	MACDONELL A A R	The Pacific Telephone & Telegraph Co.
1943	Admire Eug shipydwr r	R. L. Polk & Co.
	Buckingham Clifford r	R. L. Polk & Co.
	Elite Hotel	R. L. Polk & Co.
	Ensign Wm shipydwr r	R. L. Polk & Co.
	Fisher Philip W clk J C Penney Co r	R. L. Polk & Co.
	Fisher Wm clk r	R. L. Polk & Co.
	Glennen Ray shipydwr r	R. L. Polk & Co.
	GROGAN Robt shipydwr r	R. L. Polk & Co.
	Hodrian Chas A barber r	R. L. Polk & Co.

FINDINGS

<u>Year</u>	<u>Uses</u>	<u>Source</u>
1943	Jones Vernon shipydwkr r	R. L. Polk & Co.
	Mac Donell Arch A Edna mgr Elite Hotel h	R. L. Polk & Co.
	Podguski Michl shipydwkr r	R. L. Polk & Co.
	Polatto Geo shipydwkr r	R. L. Polk & Co.
1938	DANIELS MARGARET C R	Pacific Telephone
1933	WALTER CHRISTINE MRS R	R. L. Polk & Co.
	TOENES HENRY C (MARY) FURN RMS	R. L. Polk & Co.
	RAMOS LORENZO LAB R	R. L. Polk & Co.
	DAVIS ALBT G LAB R	R. L. Polk & Co.
1928	Davis A T clerk R	R.L. Polk and Co of California
	Hearst Frank elk R	R.L. Polk and Co of California
	4036 Rooms H C Toenes mg R	R.L. Polk and Co of California
	Maykovich Michl mach R	R.L. Polk and Co of California
	H Vern A Camille varnish mkr H	R.L. Polk and Co of California
	Sonoma Isabel R	R.L. Polk and Co of California
	Toenes H enry C Mary mar Elite Rooms H	R.L. Polk and Co of California
1925	JOHNSTON MRS H G R	R. L. Polk & Co. of California

260 12TH ST

<u>Year</u>	<u>Uses</u>	<u>Source</u>
1967	ACTON THE APTS	R. L. Polk & Co.
	I EIMERS GAYLORD J	R. L. Polk & Co.
	MASON WM J	R. L. Polk & Co.
	EIMERS DONALD J	R. L. Polk & Co.
	DORSEY MARY	R. L. Polk & Co.
	BUENCO RENO	R. L. Polk & Co.
1933	BIRINGER MAXWELL D (KATHLEEN) USED CARS	R. L. Polk & Co.
1928	Bininser M D Kathleen used cars	R.L. Polk and Co of California
1925	BRIDGEMAN E C JR	R. L. Polk & Co. of California
	LAKESIDE MOTOR SALES CO	R. L. Polk & Co. of California
	REEL FRANK	R. L. Polk & Co. of California

261 12TH ST

<u>Year</u>	<u>Uses</u>	<u>Source</u>
2013	FORTUNE COOKIE FACTORY	Cole Information Services
2008	FORTUNE COOKIE F	Cole Information Services
2006	FACTORY	Haines Company, Inc.
	FORTUNE COOKIE	Haines Company, Inc.

FINDINGS

<u>Year</u>	<u>Uses</u>	<u>Source</u>
2000	FORTUNE COOKIE FACTORY	Pacific Bell
1996	FORTUNE COOKIE FACTORY	PACIFIC BELL DIRECTORY
1992	FORTUNE COOKIE FACTORY	PACIFIC BELL DIRECTORY
1991	Fortune Cookie Factory	PACIFIC BELL WHITE PAGES
1986	Fortune Cookie Factory	PACIFIC BELL WHITE PAGES
	Fortune D	PACIFIC BELL WHITE PAGES
1980	Gim Shing Bakery Inc	Pacific Telephone
	FORTUNE COOKIE FACTORY	Pacific Telephone
1967	FASANO P	R. L. Polk & Co.
	VACANT	R. L. Polk & Co.
1943	Leeson Earl Alta restr	R. L. Polk & Co.
1933	ARGETSINGER HARRY L (EMMA) RESTR	R. L. Polk & Co.
1928	Marin Lillian M rest R	R.L. Polk and Co of California
1925	RINK WALTER J RESTAURANT	R. L. Polk & Co. of California

263 12TH ST

<u>Year</u>	<u>Uses</u>	<u>Source</u>
1967	OAKLAND LODGE AMORC	R. L. Polk & Co.
1962	Rosicrucian Order AMORC	Pacific Telephone
1955	ROSICRUCIAN ORDER AMORC	The Pacific Telephone & Telegraph Co.
1945	HAZELTINE LINOTYPING CO	The Pacific Telephone & Telegraph Co.
	SCHOOL OF SPANISH	The Pacific Telephone & Telegraph Co.
1938	POSTERS UNLIMITED	Pacific Telephone
	HAZELTINE LINOTYPING CO	Pacific Telephone
1933	HAZELTINE LINOTYPE CO W I HAZELTINE MGR	R. L. Polk & Co.
	OAKLAND COUNCIL NO 6 YMI	R. L. Polk & Co.
	YOUNG MEN S INSTITUTE OAKLAND COUNCIL NO 6 MEETS 1ST AND 3D THURSDAY	R. L. Polk & Co.
	YOUNG MEN S INSTITUTE HALL	R. L. Polk & Co.
1928	Hazeltine Linotyping Co W J Hazeltine mg R	R.L. Polk and Co of California
	See s Institute Hall	R.L. Polk and Co of California
1925	HAZELTINE LINOTYPING CO	R. L. Polk & Co. of California
1920	HARRINGTON MCINNIS CO INSTITUTE JOURNAL	R. L. Polk & Co. of California
	HAZELTINE LINOTYPING CO	R. L. Polk & Co. of California

FINDINGS

265 12TH ST

<u>Year</u>	<u>Uses</u>	<u>Source</u>
1967	HENDERSON JOHN L	R. L. Polk & Co.
	VACANT	R. L. Polk & Co.
	PURCELL E E	R. L. Polk & Co.
	VACANT	R. L. Polk & Co.
	SHERIDAN THOS J	R. L. Polk & Co.
	VACANT	R. L. Polk & Co.
	MARINAN J D	R. L. Polk & Co.
	HARRINGTON MC INN IS CO PRNTR	R. L. Polk & Co.
	APARTMENTS	R. L. Polk & Co.
	WILSON R E	R. L. Polk & Co.
	CURREY CARL	R. L. Polk & Co.
	MITCHELL E M	R. L. Polk & Co.
	OOBRIEN R J	R. L. Polk & Co.
	VACANT	R. L. Polk & Co.
	STEWART D H	R. L. Polk & Co.
	JONES STELLA	R. L. Polk & Co.
	BROWN T	R. L. Polk & Co.
	WALTON SAR	R. L. Polk & Co.
	NUNES W H	R. L. Polk & Co.
	FULTON G	R. L. Polk & Co.
	DIETZ JAMES	R. L. Polk & Co.
	VACANT	R. L. Polk & Co.
1962	HARRINGTON Mc INNIS CO INC coml pntrs	Pacific Telephone
	Mc Innis Marguerite E Mrs Harrington Mc Innis Co Inc coml pntrs	Pacific Telephone
1955	HARRINGTON-MCINNIS CO INC COML PRINTERS	The Pacific Telephone & Telegraph Co.
1945	HARRINGTON MCINNIS CO INC COML PRINTERS	The Pacific Telephone & Telegraph Co.
1943	Harrington Mc Innis Co Inc M A Mc Innis Pres printers	R. L. Polk & Co.
1938	HARRINGTON-MCINNIS CO INC COML PRINTERS	Pacific Telephone
	MAPLE LEAF MAGAZINE CO THE	Pacific Telephone
1933	HARRINGTON MCINNIS CO M A MCINNIS PRES W V HARRINGTON V- PRES H J LEONARD SE	R. L. Polk & Co.
	TAYLOR ROBT H MFRS AGT R514	R. L. Polk & Co.
1925	HARRINGTON & MCINNIS CO COML PRINTERS	R. L. Polk & Co. of California

FINDINGS

<u>Year</u>	<u>Uses</u>	<u>Source</u>
1925	MAPLE LEAF THE MAGAZINE	R. L. Polk & Co. of California

267 12TH ST

<u>Year</u>	<u>Uses</u>	<u>Source</u>
2013	ASIAN INTERNATIONAL TRADES CO	Cole Information Services
2008	CHOW SEWING CO	Cole Information Services
	ASIAN INTERNATIONAL TRADES CO	Cole Information Services
2000	GAO SING SEWING CO	Pacific Bell
1996	SING HING SEWING CO	PACIFIC BELL DIRECTORY
1986	Happy Sewing Co	PACIFIC BELL WHITE PAGES
1980	Golden Palace Sewing Co	Pacific Telephone
1975	HO HO GARMENT FACTORY	Pacific Telephone
1967	VACANT	R. L. Polk & Co.
1955	ARMSTRONG C O RUBBR STMPs	The Pacific Telephone & Telegraph Co.
1945	ARMSTRONG C O RUBBR STMPs	The Pacific Telephone & Telegraph Co.
	KENNEDY NAME PLATE CO	The Pacific Telephone & Telegraph Co.
	VELK WALTER V	The Pacific Telephone & Telegraph Co.
1938	GOLDEN WEST TAMALE FCTRY	Pacific Telephone
1933	COSTA JOHN T TAMALE MFR	R. L. Polk & Co.
1928	TRENTACOSTE BROS & CO Frank Fred and John Trentacoste Mario Perrarlo Golden West Tamale Packers	R.L. Polk and Co of California
	John Trentacoste Bros & Co R	R.L. Polk and Co of California
1925	GOLDEN WEST TAMALE FACTORY	R. L. Polk & Co. of California
1920	FERET PRODUCT FACTORY	R. L. Polk & Co. of California
	FRANCO AMERICAN WINE CO	R. L. Polk & Co. of California

268 12TH ST

<u>Year</u>	<u>Uses</u>	<u>Source</u>
1967	BLACKETT & KING REALTY	R. L. Polk & Co.

269 12TH ST

<u>Year</u>	<u>Uses</u>	<u>Source</u>
2006	A PARTMENTS	Haines Company, Inc.
	CAI Hong Jian	Haines Company, Inc.
	FONG Lal Kuey	Haines Company, Inc.
	HUANG Jllan Yuan	Haines Company, Inc.
	HUANG Sh la Xian	Haines Company, Inc.
	LIN Beip Ing	Haines Company, Inc.
	TRIEU Cam	Haines Company, Inc.

FINDINGS

<u>Year</u>	<u>Uses</u>	<u>Source</u>
2006	TSENG Calvin	Haines Company, Inc.
	ZENG Zhao Zhen	Haines Company, Inc.
2000	A WU YU	Pacific Bell
	C HUI PAK PUI	Pacific Bell
1996	C CHEN QING CHEN	PACIFIC BELL DIRECTORY
1992	LOUIE S GENERAL & ELECTRICAL CONTRACTOR	PACIFIC BELL DIRECTORY
	C ZHAO YU ZHA	PACIFIC BELL DIRECTORY
	I TAN SHUANG YING	PACIFIC BELL DIRECTORY
1991	i Louies General & Electrical Contractor	PACIFIC BELL WHITE PAGES
	o Ou Yan Jiao	PACIFIC BELL WHITE PAGES
1986	Louies General & Electrical Contractor	PACIFIC BELL WHITE PAGES
1967	TEMPLE HOTEL	R. L. Polk & Co.
	GAILLAC JUSTIN	R. L. Polk & Co.
	VACANT	R. L. Polk & Co.
1962	Gaillac Justin r	Pacific Telephone
1955	GAILLAC JUSTIN R	The Pacific Telephone & Telegraph Co.
1943	Long Freda mgr Temple Hotel h	R. L. Polk & Co.
	Temple Hotel	R. L. Polk & Co.
	WHITE Nelson bartndr r	R. L. Polk & Co.
1938	JOULIA GEORGETTE R	Pacific Telephone
1933	BETTS EDGAR D LAB R	R. L. Polk & Co.
	BLAIR HENRY B (JULIA) MGR TEMPLE HOTEL H	R. L. Polk & Co.
	HODOIAN CHAS A BARBER R	R. L. Polk & Co.
	SELBACH MARTIN MTLWKR R	R. L. Polk & Co.
	TEMPLE HOTEL	R. L. Polk & Co.
	WILKINS ROY LAB R	R. L. Polk & Co.
1928	Ella Wan rigger R	R.L. Polk and Co of California
	Dionne Henry mangr Okid PO R	R.L. Polk and Co of California
	Henrichs Anthony paper ctr R	R.L. Polk and Co of California
	Layman O Luther cond R	R.L. Polk and Co of California
	Mulles Harry slsmn Manheim & Mazor R	R.L. Polk and Co of California
	cock Rose Temple Hotel tchr OPS H	R.L. Polk and Co of California
	blvd Robt clk Okid PO R	R.L. Polk and Co of California
	Madison Hotel t Rose Stevens R	R.L. Polk and Co of California
	Geo M R	R.L. Polk and Co of California
1925	HOTEL TEMPLE	R. L. Polk & Co. of California
	SNYDER HARRY	R. L. Polk & Co. of California

FINDINGS

<u>Year</u>	<u>Uses</u>	<u>Source</u>
1925	TEMPLE HOTEL	R. L. Polk & Co. of California
1920	RUNDLE CLYDE R	R. L. Polk & Co. of California

270 12TH ST

<u>Year</u>	<u>Uses</u>	<u>Source</u>
1967	VACANT	R. L. Polk & Co.
1938	FRIEDMAN S MOTORCYCLE & SUPPLY CO	Pacific Telephone
1933	FRIEDMAN FRANK (SALLY) MOTORCYCLES	R. L. Polk & Co.
1928	coln Frank Sallie M motorcycles	R.L. Polk and Co of California
1925	OAKLAND MOTORCYCLE & SUP CO	R. L. Polk & Co. of California
1920	SALOMONSON C F BICYCLES	R. L. Polk & Co. of California

271 12TH ST

<u>Year</u>	<u>Uses</u>	<u>Source</u>
1986	Wah Shung Seng wng Co	PACIFIC BELL WHITE PAGES
1980	Ho Ho Garment Factory	Pacific Telephone
	Wah Shung Sewing Co	Pacific Telephone
1967	EMPLOYERS AGENCY THE	R. L. Polk & Co.
	HAWAIIAN CLUB THE COCKTAIL LOUNGE	R. L. Polk & Co.
		R. L. Polk & Co.
1945	ALAMEDA LAND CO	The Pacific Telephone & Telegraph Co.
	KANN J H CONSTRUCTION CO	The Pacific Telephone & Telegraph Co.
1943	Kann Jos H Eleanor S real est	R. L. Polk & Co.
1933	HALL CHAS R PICTURES	R. L. Polk & Co.
1928	Prenveille Anthony M cigars	R.L. Polk and Co of California
	John F Edith barbe R	R.L. Polk and Co of California

272 12TH ST

<u>Year</u>	<u>Uses</u>	<u>Source</u>
1967	BARROS & GOODWIN ACCTS	R. L. Polk & Co.
	MILPITAS PROPERTIES REAL EST	R. L. Polk & Co.
	BROADWAY NAPA OFC BLDG	R. L. Polk & Co.
	DOOLITTLE PROPERTIES REAL EST	R. L. Polk & Co.

273 12TH ST

<u>Year</u>	<u>Uses</u>	<u>Source</u>
1967	VIERNEZ MARCILINA A MRS	R. L. Polk & Co.
1962	Mikes Barber Shop	Pacific Telephone
1955	OAKLAND RECORD ONE STOP	The Pacific Telephone & Telegraph Co.

FINDINGS

<u>Year</u>	<u>Uses</u>	<u>Source</u>
1943	Jung Ben Indy	R. L. Polk & Co.
1933	LIM LEE LNDY	R. L. Polk & Co.
1925	MEYBERG LEO J CO RADIO SUPLS	R. L. Polk & Co. of California
1920	PRAY & POWNING COML LINOTYPING	R. L. Polk & Co. of California

273A 12TH ST

<u>Year</u>	<u>Uses</u>	<u>Source</u>
1938	BEN JUNG R	Pacific Telephone

274 12TH ST

<u>Year</u>	<u>Uses</u>	<u>Source</u>
2008	PARENT CHILD DEVELOPMENT CTRS	Cole Information Services
2000	PARENT CHILD DEVELOPMENT CENTERS INC	Pacific Bell
1996	PARENT-CHILD DEVELOPMENT CENTERS INC	PACIFIC BELL DIRECTORY
1920	CALORIC HOT AIR FURNACE AGCY	R. L. Polk & Co. of California
	CURRY FLOYD C	R. L. Polk & Co. of California
	PATEPT CEREALS CO	R. L. Polk & Co. of California

275 12TH ST

<u>Year</u>	<u>Uses</u>	<u>Source</u>
1943	Norton Louis L printer	R. L. Polk & Co.
	Eaton Arth R Clara S printer	R. L. Polk & Co.
1938	MONITOR PRINTING SERVICE	Pacific Telephone
1933	MONTGOMERY GEO B (ALMA E) PRINTING	R. L. Polk & Co.
	EATON ARTH R (CLARA S) PRINTING	R. L. Polk & Co.
1928	1911 Electic Co C Brorison ms R	R.L. Polk and Co of California
1925	CALIF ELECTRICAL CONST CO	R. L. Polk & Co. of California
1920	DESTAEL CHAS R	R. L. Polk & Co. of California

277 12TH ST

<u>Year</u>	<u>Uses</u>	<u>Source</u>
1962	Marian Hotel	Pacific Telephone
1945	KRUGER E W MRS R	The Pacific Telephone & Telegraph Co.
1943	Marian Apartments	R. L. Polk & Co.
	Dublin Thos shipydwkr r	R. L. Polk & Co.
	Feris Les meatctr Piedmont Gro Co r	R. L. Polk & Co.
	Ferris Lester S meatctr r	R. L. Polk & Co.
	JOHNSON Fred shipydwkr r	R. L. Polk & Co.

FINDINGS

<u>Year</u>	<u>Uses</u>	<u>Source</u>
1943	Kruger Ella M Mrs mgr Marian Apts r	R. L. Polk & Co.
	Lewis Warren driver r	R. L. Polk & Co.
	Kruger Elmer W Ella M marine eng h	R. L. Polk & Co.
	Neves Arth constrwkr r	R. L. Polk & Co.
	Pennister N J shipydwr h	R. L. Polk & Co.
	Puckett Wade shipydwr r	R. L. Polk & Co.
	ROSE Saml slsmn r	R. L. Polk & Co.
	Tabor Irene Mrs waiter r	R. L. Polk & Co.
	Wymott J W r	R. L. Polk & Co.
1938	JACOBSEN WM MRS R	Pacific Telephone
1933	COATES GEO B (MARY) WAITER H	R. L. Polk & Co.
	HARRIS GLADYS E WAITER H	R. L. Polk & Co.
	IRENE APARTMENTS	R. L. Polk & Co.
	JOHNSON F SLSMN C W MARWEDEL R	R. L. Polk & Co.
	LUNDGREN CHAS A (IRENE APTS) H	R. L. Polk & Co.
	MORLING FRED D (KATH) SLSMN H	R. L. Polk & Co.
	O ROURKE EMMA C (WID WM) CIGARS	R. L. Polk & Co.
	VINCENT CORA E MRS H	R. L. Polk & Co.
1928	Lmbr Fred carp R	R.L. Polk and Co of California
	Touraine John R	R.L. Polk and Co of California
	David Henry carp R	R.L. Polk and Co of California
	H John H cabtmkr R	R.L. Polk and Co of California
	r Mary Mrs Travelers Rooms H	R.L. Polk and Co of California
	r Peter auto mech R	R.L. Polk and Co of California
	V Michl lab R	R.L. Polk and Co of California
	Papas Peter cook R	R.L. Polk and Co of California
	bnne Rooms Mrs Mary Duffy	R.L. Polk and Co of California
1925	DUFFY BERNARD APTS	R. L. Polk & Co. of California
1920	RAYMOND M R	R. L. Polk & Co. of California

279 12TH ST

<u>Year</u>	<u>Uses</u>	<u>Source</u>
1962	Klondike The	Pacific Telephone
1955	NORMAN S COCKTL LOUNGE	The Pacific Telephone & Telegraph Co.
1945	TWELFTH ST CLUB	The Pacific Telephone & Telegraph Co.
1943	Krummes Doc liquors	R. L. Polk & Co.
1938	MACK & EDDIE BUFFET	Pacific Telephone
1925	FOX TYPEWRITER AGENCY	R. L. Polk & Co. of California
	MEESE EDWIN OFFICE	R. L. Polk & Co. of California

FINDINGS

<u>Year</u>	<u>Uses</u>	<u>Source</u>
1925	MEESE WALTER HDWE & WILLOW WARE	R. L. Polk & Co. of California
	REESE INK CARBON & RIBBON CO	R. L. Polk & Co. of California
1920	INK RIBBON MFG CO	R. L. Polk & Co. of California
	MEESE EDWIN OFFICE	R. L. Polk & Co. of California
	MEESE WALTER HDWE & WILLOW WARE	R. L. Polk & Co. of California
	FOX TYPEWRITER AGENCY	R. L. Polk & Co. of California

12TH STH

251 12TH STH

<u>Year</u>	<u>Uses</u>	<u>Source</u>
1955	EMPIRE NATL DRIVING SCHOOL	The Pacific Telephone & Telegraph Co.

12th Street

171 12th Street

<u>Year</u>	<u>Uses</u>	<u>Source</u>
2006	ABRAMS DENISE	Haines Company, Inc.
	HUSTON ANDREA	Haines Company, Inc.
	FRANCESC	Haines Company, Inc.
	GROSS TERRY N	Haines Company, Inc.
	OBERMAN JAMES L 5' 10465 7n 2t I	Haines Company, Inc.
	DEJESUS PETRA	Haines Company, Inc.
	DOUGLAS PARKING	Haines Company, Inc.
	COMPANY	Haines Company, Inc.
	FARRISESIMONAA	Haines Company, Inc.
	FERNANDEZ	Haines Company, Inc.
	FRANCIS E	Haines Company, Inc.
	FERRE BARBRA	Haines Company, Inc.
	FUCHS ANYAATTY	Haines Company, Inc.
	GREENWOOD	Haines Company, Inc.
	GORDOND	Haines Company, Inc.
	KAZAN MCCLAIN	Haines Company, Inc.
	EDISES ABRAMS	Haines Company, Inc.
	KAZAN STEVEN	Haines Company, Inc.
	LYONS DIANNA	Haines Company, Inc.
	MCCLAIN DAVID M	Haines Company, Inc.
	ATr Y	Haines Company, Inc.

FINDINGS

<u>Year</u>	<u>Uses</u>	<u>Source</u>
2006	MESAAUTUMN	Haines Company, Inc.
	RIVAMONTE IAN	Haines Company, Inc.
	ATr Y	Haines Company, Inc.
	SCHREIBERG	Haines Company, Inc.
	THIEL MATTATTY	Haines Company, Inc.
	WOODS CATOSHA	Haines Company, Inc.
	ATr Y	Haines Company, Inc.
2000	KAZAN MCCLAIN EDISES SIMON & ABRAMS A	Pacific Bell
	INTER CITY EXPRESS NEWSPAPER	Pacific Bell
	DOUGLAS PARKING COMPANY	Pacific Bell
	KAZAN MCCLAIN EDISES SIMON & ABRAMS A	Pacific Bell
		Pacific Bell
	100 BRUTOCAO MARY L	Pacific Bell
	100 BOXER & GERSON	Pacific Bell
1996	200 GUTSTADT RICHARD	Pacific Bell
	KAZAN MCCLAIN EDISES SIMON & ABRAMS A	PACIFIC BELL DIRECTORY
	DOUGLAS PARKING COMPANY	PACIFIC BELL DIRECTORY
	100 BRUTOCAO MARY L	PACIFIC BELL DIRECTORY
	100 BOXER ELKIND & GERSON	PACIFIC BELL DIRECTORY
	200 GUTSTADT RICHARD	PACIFIC BELL DIRECTORY
	201 SUBSURFACE CONSULTANTS INC	PACIFIC BELL DIRECTORY
	203 INTER-CITY EXPRESS NEWSPAPER	PACIFIC BELL DIRECTORY
	204 REALTY INFORMATION SYSTEMS	PACIFIC BELL DIRECTORY
		PACIFIC BELL DIRECTORY
1992	100 ATTORNEY LITIGATION RESOLUTION GROUP	PACIFIC BELL DIRECTORY
	KAZAN MCCLAIN EDISES & SIMON A	PACIFIC BELL DIRECTORY
	DOUGLAS PARKING CO	PACIFIC BELL DIRECTORY
	KAZAN MCCLAIN EDISES & SIMON	PACIFIC BELL DIRECTORY
		PACIFIC BELL DIRECTORY
	100 WOLFRUM THOMAS	PACIFIC BELL DIRECTORY
	100 BRUTOCAO MARY L	PACIFIC BELL DIRECTORY
	100 KESSELER & LINEHAN LAW OFFICES	PACIFIC BELL DIRECTORY
	100 BOXER ELKIND & GERSON	PACIFIC BELL DIRECTORY
	200 PHELPS RICHARD	PACIFIC BELL DIRECTORY
	200 LANGER JACK & TILLIE	PACIFIC BELL DIRECTORY
		PACIFIC BELL DIRECTORY

FINDINGS

<u>Year</u>	<u>Uses</u>	<u>Source</u>
1992	200 GUTSTADT RICHARD	PACIFIC BELL DIRECTORY
	201 SUBSURFACE CONSULTANTS INC	PACIFIC BELL DIRECTORY
	203 INTER CITY EXPRESS NEWSPAPER	PACIFIC BELL DIRECTORY
	204 REALTY INFORMATION SYSTEMS	PACIFIC BELL DIRECTORY
1991	Brutocao Mary L atty	PACIFIC BELL WHITE PAGES
	Bruton L	PACIFIC BELL WHITE PAGES
	Kahn Karen atty	PACIFIC BELL WHITE PAGES
	KALM LOUIS E White Courts & Mitchell	PACIFIC BELL WHITE PAGES
	KE S S E L E R & L I N E H A N L A W O F F I C E S	PACIFIC BELL WHITE PAGES
	Kessler William Patty	PACIFIC BELL WHITE PAGES
	Simon Aaron H atty	PACIFIC BELL WHITE PAGES
	Kazan Mc Clain Edises & Simon A Professional Law Corporation	PACIFIC BELL WHITE PAGES
	Kazan Steven	PACIFIC BELL WHITE PAGES
	Kazan Steven atty	PACIFIC BELL WHITE PAGES
	Kazan Stevenatty	PACIFIC BELL WHITE PAGES
	Linehan William atty	PACIFIC BELL WHITE PAGES
	COURTS KATHLE E N White Courts & Mitchel atty	PACIFIC BELL WHITE PAGES
	Langer Jack Langer Mortgage & Investment Co	PACIFIC BELL WHITE PAGES
	L A N G E R M O R T G A G E & I N V E S T M E N T C O	PACIFIC BELL WHITE PAGES
	Subsurface Consultants Inc	PACIFIC BELL WHITE PAGES
	Elkind Peter F Inc Boxer Elkind & Gerson	PACIFIC BELL WHITE PAGES
	Edises Victoria atty	PACIFIC BELL WHITE PAGES
	Dolan Michael Boxer Elkind & Gerson	PACIFIC BELL WHITE PAGES
	Mc Clain David M atty	PACIFIC BELL WHITE PAGES
	Mc Clain E	PACIFIC BELL WHITE PAGES
	M I T C H E L L K E N N E T H E White Courts & Mitchell atty	PACIFIC BELL WHITE PAGES
	New England Title Research Co Inc	PACIFIC BELL WHITE PAGES
	Mikulak Brianatty	PACIFIC BELL WHITE PAGES
	W H I T E J O S E P H T J R White Courts & Mitchell atty	PACIFIC BELL WHITE PAGES
	White Josephine	PACIFIC BELL WHITE PAGES
	Twelfth Madison	PACIFIC BELL WHITE PAGES
	Abrams Denlseatty	PACIFIC BELL WHITE PAGES
	Abrams Denny	PACIFIC BELL WHITE PAGES

FINDINGS

<u>Year</u>	<u>Uses</u>	<u>Source</u>
1991	Abrams Duane Walnut Brk	PACIFIC BELL WHITE PAGES
	Abrams E	PACIFIC BELL WHITE PAGES
	Abrams Edw	PACIFIC BELL WHITE PAGES
	Abrams Elliot	PACIFIC BELL WHITE PAGES
	Gerson Michael G Inc Boxer Elkind & Gerson	PACIFIC BELL WHITE PAGES
	Gerson Nicholas	PACIFIC BELL WHITE PAGES
	GE RS ON OVE RS TRE E T archts	PACIFIC BELL WHITE PAGES
	GUTS TADT RICHARD	PACIFIC BELL WHITE PAGES
	Gutstadt Rick	PACIFIC BELL WHITE PAGES
	Gutstein Joyce	PACIFIC BELL WHITE PAGES
	Boxer Larry	PACIFIC BELL WHITE PAGES
	Attorney Litigation Resolution Group	PACIFIC BELL WHITE PAGES
	Attorney Service Bureau Po Box 1	PACIFIC BELL WHITE PAGES
	Realty Information Systems	PACIFIC BELL WHITE PAGES
	BOXE R E LKIN D&GE RS ON	PACIFIC BELL WHITE PAGES
	Boxeri Holloway T	PACIFIC BELL WHITE PAGES
	Boxer Stewart N Inc Boxer Elkind & Gerson	PACIFIC BELL WHITE PAGES
	Rolefson Jon Ratty	PACIFIC BELL WHITE PAGES
	Rolefson K	PACIFIC BELL WHITE PAGES
1986	Crawford Scott M CPA	PACIFIC BELL WHITE PAGES
	Crawford Sharon	PACIFIC BELL WHITE PAGES
	Danziger Burton atty	PACIFIC BELL WHITE PAGES
	Mc Clain David M atty	PACIFIC BELL WHITE PAGES
	Edises Victoria atty	PACIFIC BELL WHITE PAGES
	Mitchell Kenneth E	PACIFIC BELL WHITE PAGES
	White Joseph T Jr	PACIFIC BELL WHITE PAGES
	Welsh A Lennox atty	PACIFIC BELL WHITE PAGES
	Welsh Anna	PACIFIC BELL WHITE PAGES
	White Courts & Mitchell	PACIFIC BELL WHITE PAGES
	White Courts & Mitchell attys	PACIFIC BELL WHITE PAGES
	Galvin Katherine M atty	PACIFIC BELL WHITE PAGES
	Foreclosure Directory	PACIFIC BELL WHITE PAGES
	Foreclosure Management Consultants	PACIFIC BELL WHITE PAGES
	Franklin Media Credit Union	PACIFIC BELL WHITE PAGES
	Franklin Michael	PACIFIC BELL WHITE PAGES
	Wolfrum Thomas atty	PACIFIC BELL WHITE PAGES
	Gerson Michael G Inc Boxer Elkind & Gerson	PACIFIC BELL WHITE PAGES

FINDINGS

<u>Year</u>	<u>Uses</u>	<u>Source</u>
1986	Friedman Marvin W Boxer Elkind & Gerson	PACIFIC BELL WHITE PAGES
	Otis Roy J Boxer Elkind & Gerson	PACIFIC BELL WHITE PAGES
	Otis Sheldon	PACIFIC BELL WHITE PAGES
	Gutstadt Richard	PACIFIC BELL WHITE PAGES
	Gutstadt Rick	PACIFIC BELL WHITE PAGES
	Gutstein Joyce	PACIFIC BELL WHITE PAGES
	Guttchen Richard & Claire	PACIFIC BELL WHITE PAGES
	Austen Patricia A CPA	PACIFIC BELL WHITE PAGES
	Barclay Plaza	PACIFIC BELL WHITE PAGES
	Barclay V	PACIFIC BELL WHITE PAGES
	Austern Gary L	PACIFIC BELL WHITE PAGES
	Austin A	PACIFIC BELL WHITE PAGES
	Austin A	PACIFIC BELL WHITE PAGES
	Aqua Terra Technologies	PACIFIC BELL WHITE PAGES
	Read Rita atty	PACIFIC BELL WHITE PAGES
	Rinaldi Matthew J Boxer Etkind & Gerson	PACIFIC BELL WHITE PAGES
	Qualified Plan Services Ltd	PACIFIC BELL WHITE PAGES
	RE IN HART AN S ON D atty	PACIFIC BELL WHITE PAGES
	Rebhan Curtis E CPA	PACIFIC BELL WHITE PAGES
	Rolefson Jon R atty	PACIFIC BELL WHITE PAGES
	Rolefson K	PACIFIC BELL WHITE PAGES
	Brom Paul A atty	PACIFIC BELL WHITE PAGES
	Brutocao Mary L atty	PACIFIC BELL WHITE PAGES
	BOXE R E LKIN D & GE RS ON	PACIFIC BELL WHITE PAGES
	Boxer Elkind & Gerson attys	PACIFIC BELL WHITE PAGES
	Boxer Holloway T	PACIFIC BELL WHITE PAGES
	Boxer Stewart N Boxer Elkind & Gerson	PACIFIC BELL WHITE PAGES
	i Johnson Sally J CPA	PACIFIC BELL WHITE PAGES
	KE S S E LE R & UN E HAN	PACIFIC BELL WHITE PAGES
	Kahn Karen atty	PACIFIC BELL WHITE PAGES
	Sloven Linda atty	PACIFIC BELL WHITE PAGES
	Slover Tony	PACIFIC BELL WHITE PAGES
	Sloves David	PACIFIC BELL WHITE PAGES
	I Kazan Steven atty	PACIFIC BELL WHITE PAGES
	Kazan Steven atty	PACIFIC BELL WHITE PAGES
	Subsurface Consultants Inc	PACIFIC BELL WHITE PAGES
	Subtle S	PACIFIC BELL WHITE PAGES
	Subtronic Corp	PACIFIC BELL WHITE PAGES

FINDINGS

<u>Year</u>	<u>Uses</u>	<u>Source</u>
1986	Courts Kathleen atty	PACIFIC BELL WHITE PAGES
	Tamaro Therese Wynn Inc Boxer Elkind & Gerson	PACIFIC BELL WHITE PAGES
1980	Cothran Earl D CPA	Pacific Telephone
	Cothran & Johnson Accountancy Corp	Pacific Telephone
	Qualified Plan Services Ltd	Pacific Telephone
	Johnson Salty CPA	Pacific Telephone
1967	RUPPERTS AUTO PARKS INC	R. L. Polk & Co.
1945	RICE GEO H JR SGNS	The Pacific Telephone & Telegraph Co.
1925	ACME ENGINE WORKS	R. L. Polk & Co. of California
1920	CLOVER LEAF RADIATOR WORKS	R. L. Polk & Co. of California

12TH STT

242 12TH STT

<u>Year</u>	<u>Uses</u>	<u>Source</u>
1928	Pied Chas A mer Irene Apts H	R.L. Polk and Co of California

12TH TE MPLBAR

136 12TH TE MPLBAR

<u>Year</u>	<u>Uses</u>	<u>Source</u>
1950	FROST PERCY AUTO REP	The Pacific Telephone & Telegraph Co.

12TH TER

172 12TH TER

<u>Year</u>	<u>Uses</u>	<u>Source</u>
1950	L & M DISTRIBUTING CO	The Pacific Telephone & Telegraph Co.

12THHI GATE

263 12THHI GATE

<u>Year</u>	<u>Uses</u>	<u>Source</u>
1950	ROSICRUCIAN ORDER AMORC	The Pacific Telephone & Telegraph Co.

12THTE MPLBAR

279 12THTE MPLBAR

<u>Year</u>	<u>Uses</u>	<u>Source</u>
1950	NORMAH S COCKTL LOUNGE	The Pacific Telephone & Telegraph Co.

FINDINGS

12THTW INOAKS

180 12THTW INOAKS

<u>Year</u>	<u>Uses</u>	<u>Source</u>
1950	OAKLAND WELDING SUPPLY	The Pacific Telephone & Telegraph Co.

205 12THTW INOAKS

<u>Year</u>	<u>Uses</u>	<u>Source</u>
1950	CURRIER COMPANY MACIY	The Pacific Telephone & Telegraph Co.

12THTW INOAKS 3

251 12THTW INOAKS 3

<u>Year</u>	<u>Uses</u>	<u>Source</u>
1950	NATIONAL DRIVING SCHOOL	The Pacific Telephone & Telegraph Co.

12TI

250 12TI

<u>Year</u>	<u>Uses</u>	<u>Source</u>
1991	Wong Chun Yuk	PACIFIC BELL WHITE PAGES

13 BICH

233 13 BICH

<u>Year</u>	<u>Uses</u>	<u>Source</u>
1950	ATENCIO F P R	The Pacific Telephone & Telegraph Co.

13TH

184 13TH

<u>Year</u>	<u>Uses</u>	<u>Source</u>
1991	Brantley Thaddeus	PACIFIC BELL WHITE PAGES
1950	PURDY GEO E R	The Pacific Telephone & Telegraph Co.
	SCHUBERT C R	The Pacific Telephone & Telegraph Co.
	MUNDAY M IK MRS R	The Pacific Telephone & Telegraph Co.
	M OSER JULIAN R	The Pacific Telephone & Telegraph Co.
	MONSCH C L MRS R	The Pacific Telephone & Telegraph Co.
	MERVIN WM R	The Pacific Telephone & Telegraph Co.
	MIC NUTT AEITA J R	The Pacific Telephone & Telegraph Co.
	SHAW WILLIAM A R	The Pacific Telephone & Telegraph Co.

FINDINGS

<u>Year</u>	<u>Uses</u>	<u>Source</u>
1950	STEWART ALICE MISS R	The Pacific Telephone & Telegraph Co.
	WATSON CHAS IK R	The Pacific Telephone & Telegraph Co.
	WHELAN DAN R	The Pacific Telephone & Telegraph Co.
	WION FLORENCE W R	The Pacific Telephone & Telegraph Co.
	WOLF WM R	The Pacific Telephone & Telegraph Co.
	BLACK WANDA G MRS R	The Pacific Telephone & Telegraph Co.
	BORN FLOYD MRS R	The Pacific Telephone & Telegraph Co.
	BURT ELSIE G R	The Pacific Telephone & Telegraph Co.
	CAMPBELL D G R	The Pacific Telephone & Telegraph Co.
	CLARK AUGUSTINA M MISS R	The Pacific Telephone & Telegraph Co.
	COE DORIS R	The Pacific Telephone & Telegraph Co.
	COSMOS J F R	The Pacific Telephone & Telegraph Co.
	DE FOYD GERTRUDE R	The Pacific Telephone & Telegraph Co.
	FISHMAN WM F R	The Pacific Telephone & Telegraph Co.
	FRALICK SABRA A R	The Pacific Telephone & Telegraph Co.
	GRACEY R C R	The Pacific Telephone & Telegraph Co.
	GREER BEULAH C R	The Pacific Telephone & Telegraph Co.
	HALL MARJORIE R	The Pacific Telephone & Telegraph Co.
	KEEFE MABEL L R	The Pacific Telephone & Telegraph Co.
	KEITHAHEL CARL R R	The Pacific Telephone & Telegraph Co.
	KLING SYLVIA J R	The Pacific Telephone & Telegraph Co.
	LEE LOTTIE G R	The Pacific Telephone & Telegraph Co.
	LEVY DAVID A R	The Pacific Telephone & Telegraph Co.
	MC CARTHY CAROLINE C MRS R	The Pacific Telephone & Telegraph Co.
	MC MICHAEL J C	The Pacific Telephone & Telegraph Co.
1928	~184	R.L. Polk and Co of California
	MELQUIOND RELLIE MRS Notary Public	R.L. Polk and Co of California

201 13TH

<u>Year</u>	<u>Uses</u>	<u>Source</u>
1950	U C CAMPUS	The Pacific Telephone & Telegraph Co.
	FEDERAL BUREAU OF INVESTIGATION	The Pacific Telephone & Telegraph Co.

13TH AVE

184 13TH AVE

<u>Year</u>	<u>Uses</u>	<u>Source</u>
1975	HARRIS ALBERT	Pacific Telephone

FINDINGS

202 13TH AVE

<u>Year</u>	<u>Uses</u>	<u>Source</u>
2006	TRINH Vu	Haines Company, Inc.
	PAIGE Cynthia H	Haines Company, Inc.

207 13TH AVE

<u>Year</u>	<u>Uses</u>	<u>Source</u>
2006	FITZGERALD William	Haines Company, Inc.
	FRANKLIN Brenda	Haines Company, Inc.
	JENKINS Alexandra	Haines Company, Inc.

211 13TH AVE

<u>Year</u>	<u>Uses</u>	<u>Source</u>
1991	Clayton Henry	PACIFIC BELL WHITE PAGES

13TH HAPPY VALLEY

202 13TH HAPPY VALLEY

<u>Year</u>	<u>Uses</u>	<u>Source</u>
1943	R	R. L. Polk & Co.

13TH I

184 13TH I

<u>Year</u>	<u>Uses</u>	<u>Source</u>
1950	BEECHLIER GRACE MRS R	The Pacific Telephone & Telegraph Co.

13TH L

184 13TH L

<u>Year</u>	<u>Uses</u>	<u>Source</u>
1950	CLONEY JAS M R	The Pacific Telephone & Telegraph Co.

13TH ST

159 13TH ST

<u>Year</u>	<u>Uses</u>	<u>Source</u>
1933	FOX PRESS THE (E C MOREHOUSE)	R. L. Polk & Co.

163 13TH ST

<u>Year</u>	<u>Uses</u>	<u>Source</u>
2006	WEN Vincent	Haines Company, Inc.

FINDINGS

<u>Year</u>	<u>Uses</u>	<u>Source</u>
2006	CAKES Leandra	Haines Company, Inc.

165 13TH ST

<u>Year</u>	<u>Uses</u>	<u>Source</u>
2013	COUNTY OF ALAMEDA	Cole Information Services
2008	ALAMEDA COUNTY PARK & DIVISION	Cole Information Services
2006	ALAMDACOGSA	Haines Company, Inc.
	FLEET	Haines Company, Inc.
	MANAGEMENT	Haines Company, Inc.
1980	GAKAGE	Pacific Telephone
	MOTOR VEHICLE DEPT	Pacific Telephone
1975	AFTER	Pacific Telephone
	ADMINISTRATION-INFORMATION	Pacific Telephone
1970	ALAMEDA COUNTY OFFICES	Pacific Telephone Directory
1967	ALCO PARK AUTO PARKING	R. L. Polk & Co.
	COUNTY PARKING GARAGE & HELIPORT	R. L. Polk & Co.
1962	GARAGE MOTOR VEHICLE DIVISION	Pacific Telephone
1928	Telegraph Wall Bed Co F L Clark mg R	R.L. Polk and Co of California
1925	WHEELLOCK A C	R. L. Polk & Co. of California
	CALIF WALL BED CO	R. L. Polk & Co. of California
1920	DAVIS K A FCTY	R. L. Polk & Co. of California
	CANE G F FCTY	R. L. Polk & Co. of California
	BISHOP H G FCTY	R. L. Polk & Co. of California
	AMER AUTOMATIC LOCK & LIFT CO	R. L. Polk & Co. of California

184 13TH ST

<u>Year</u>	<u>Uses</u>	<u>Source</u>
2013	1ST LEGAL SUPPORT	Cole Information Services
	PASION TITLE SERVICES	Cole Information Services
2008	LAPERALTA APARTMENTS	Cole Information Services
2006	APARTMENTS	Haines Company, Inc.
	TB AZALIAAS	Haines Company, Inc.
	BAKER Ric	Haines Company, Inc.
	BHATIA Ranjit	Haines Company, Inc.
	BREEDLOVEBen	Haines Company, Inc.
	CARTERM	Haines Company, Inc.
	DAWN A	Haines Company, Inc.
	DONIEGO Arnold	Haines Company, Inc.

FINDINGS

<u>Year</u>	<u>Uses</u>	<u>Source</u>
2006	EBAS INC	Haines Company, Inc.
	EDISON TO	Haines Company, Inc.
	HARCOURT	Haines Company, Inc.
	Christopher	Haines Company, Inc.
	HARPER Elroy	Haines Company, Inc.
	JONES Race	Haines Company, Inc.
	KIMJong	Haines Company, Inc.
	MORENO Jaob	Haines Company, Inc.
	MULLEN Michael	Haines Company, Inc.
	NILESSuk Young	Haines Company, Inc.
	PAGTANAC B	Haines Company, Inc.
	SHANNON Charles	Haines Company, Inc.
	WANG Xlao JIng	Haines Company, Inc.
	WEISSRon	Haines Company, Inc.
	WILLIAMS Hodon	Haines Company, Inc.
	WILLIAMS Rowan	Haines Company, Inc.
	WILSON Ron	Haines Company, Inc.
	WIRAWAN Richard	Haines Company, Inc.
	YILONG Ma	Haines Company, Inc.
2000	3 TRICON PACIFIC	Pacific Bell
	102 LE JENNY PHUONG	Pacific Bell
	102 LE ANTHONY	Pacific Bell
	103 TREFETHEN ANDREA H	Pacific Bell
	103 ROSS JOVIDA	Pacific Bell
	110 WEISS RON	Pacific Bell
	112 BRESKI THERESA	Pacific Bell
	116 LANGDON JEFF K	Pacific Bell
	117 AQUINO BECKY	Pacific Bell
	204 MORALES DALE	Pacific Bell
	205 KENFORD MAR	Pacific Bell
	206 NEAL SHIREEN	Pacific Bell
	207 HARE J A	Pacific Bell
	210 AMOAKOHENE KWABNA A	Pacific Bell
	210 AMOAKOHENE KWABNA MIMI	Pacific Bell
	210 AMOAKOHENE NANA	Pacific Bell
	212 SMITH ARTHUR	Pacific Bell
	301 NICKSON AKILI P	Pacific Bell
	304 JACOBS HARRY	Pacific Bell

FINDINGS

<u>Year</u>	<u>Uses</u>	<u>Source</u>
2000	305 LUCKEY A	Pacific Bell
	312 CARPINTERO MAURICIO J	Pacific Bell
	313 YU CHUN H	Pacific Bell
	403 LEE MICHAELA H	Pacific Bell
	404 PUZNIAK JASON E	Pacific Bell
	408 NGUYEN DA THAO T	Pacific Bell
	411 DONIEGO ARNOLD	Pacific Bell
	417 NUNES ELIENE S	Pacific Bell
	501 GODFREY REATHA	Pacific Bell
	502 WATSON LAKSIKA	Pacific Bell
	506 CHENG YUK YING	Pacific Bell
	508 CHEUN HENRY	Pacific Bell
	511 CLINTON P	Pacific Bell
	512 SEBASTIAN ERIC	Pacific Bell
	516 LAI HSING	Pacific Bell
	601 RAMON MICHAEL	Pacific Bell
	605 SHANNON CHARLES	Pacific Bell
1996	1 FAX & FILE LEGAL	PACIFIC BELL DIRECTORY
	102 LE JENNY PHUONG	PACIFIC BELL DIRECTORY
	202 ASMAT JULIO	PACIFIC BELL DIRECTORY
	206 HUA KIM	PACIFIC BELL DIRECTORY
	212 SMITH ARTHUR	PACIFIC BELL DIRECTORY
	301 NGUYEN CUONG	PACIFIC BELL DIRECTORY
	307 PETERKIN TYRONE	PACIFIC BELL DIRECTORY
	408 FORTENBERRY EDWARD	PACIFIC BELL DIRECTORY
	411 DONIEGO ARNOLD	PACIFIC BELL DIRECTORY
	501 GODFREY REATHA	PACIFIC BELL DIRECTORY
	504 LAU TAT-CO	PACIFIC BELL DIRECTORY
	510 WILLIAMS P	PACIFIC BELL DIRECTORY
1992	602 FAROOQUE SYED M	PACIFIC BELL DIRECTORY
	DISADVANTAGED WORKERS OF AMERICA	PACIFIC BELL DIRECTORY
	1 FAX & FILE LEGAL	PACIFIC BELL DIRECTORY
	3 TITLE COURT SERVICES	PACIFIC BELL DIRECTORY
	102 LAM SON	PACIFIC BELL DIRECTORY
	110 LUONG XUAN-MAI	PACIFIC BELL DIRECTORY
	114 JONES RACE	PACIFIC BELL DIRECTORY
	204 MAC HOANG	PACIFIC BELL DIRECTORY
	206 HUA KIM	PACIFIC BELL DIRECTORY

FINDINGS

<u>Year</u>	<u>Uses</u>	<u>Source</u>
1992	207 BUI XINH	PACIFIC BELL DIRECTORY
	208 LUONG T	PACIFIC BELL DIRECTORY
	209 HUYNH TONY	PACIFIC BELL DIRECTORY
	212 SMITH ARTHUR	PACIFIC BELL DIRECTORY
	214 BRANTLEY THADDEUS	PACIFIC BELL DIRECTORY
	216 GERMANN MARK	PACIFIC BELL DIRECTORY
	301 BHATIA R	PACIFIC BELL DIRECTORY
	304 ASMAT JULIO	PACIFIC BELL DIRECTORY
	305 LE JENNY PHUONG	PACIFIC BELL DIRECTORY
	309 BROOKS KRISLYN & KENT	PACIFIC BELL DIRECTORY
	501 GODFREY REATHA	PACIFIC BELL DIRECTORY
	503 NOAH M E	PACIFIC BELL DIRECTORY
	512 MAYS ALBERT	PACIFIC BELL DIRECTORY
	551 SOTO CATHERINE	PACIFIC BELL DIRECTORY
	606 KING RILEY D	PACIFIC BELL DIRECTORY
1991	Asmat Julio	PACIFIC BELL WHITE PAGES
	Asmerom Mesfin	PACIFIC BELL WHITE PAGES
	Bui Xinh	PACIFIC BELL WHITE PAGES
	California Wheelchair Veterans Assistance	PACIFIC BELL WHITE PAGES
	Dam Ngoc	PACIFIC BELL WHITE PAGES
	Edison TO	PACIFIC BELL WHITE PAGES
	Edison West Inc	PACIFIC BELL WHITE PAGES
	Hendricks Adam	PACIFIC BELL WHITE PAGES
	Huynh Tony	PACIFIC BELL WHITE PAGES
	Huynh Trong	PACIFIC BELL WHITE PAGES
	Jones James A	PACIFIC BELL WHITE PAGES
	Khan Farook	PACIFIC BELL WHITE PAGES
	Khan Mohammad	PACIFIC BELL WHITE PAGES
	King Riley D	PACIFIC BELL WHITE PAGES
	La Hau Houng	PACIFIC BELL WHITE PAGES
	Lam Son	PACIFIC BELL WHITE PAGES
	Lam Son & Hue	PACIFIC BELL WHITE PAGES
	Le Phuong Thi	PACIFIC BELL WHITE PAGES
	Legaspi R	PACIFIC BELL WHITE PAGES
	Legass Nakonnen	PACIFIC BELL WHITE PAGES
	Legat Heidi	PACIFIC BELL WHITE PAGES
	Mac Hoang	PACIFIC BELL WHITE PAGES
	Majette Majadi	PACIFIC BELL WHITE PAGES

FINDINGS

<u>Year</u>	<u>Uses</u>	<u>Source</u>
1991	Marquina Lidia	PACIFIC BELL WHITE PAGES
	I Marshall Patrisha	PACIFIC BELL WHITE PAGES
	Martinez Stephen R	PACIFIC BELL WHITE PAGES
	Martinez Steve	PACIFIC BELL WHITE PAGES
	Noah ME	PACIFIC BELL WHITE PAGES
	Parrett Barbara	PACIFIC BELL WHITE PAGES
	Peralta La	PACIFIC BELL WHITE PAGES
	Santos Cornelia	PACIFIC BELL WHITE PAGES
	Taylor Cleveland	PACIFIC BELL WHITE PAGES
	Taylor Clotilde Grunsky Mrs	PACIFIC BELL WHITE PAGES
	Title Court Services	PACIFIC BELL WHITE PAGES
	United Handicapped Workers	PACIFIC BELL WHITE PAGES
	Wright Leonard	PACIFIC BELL WHITE PAGES
1986	Baumgartner Adam	PACIFIC BELL WHITE PAGES
	Bay Counties Title Services	PACIFIC BELL WHITE PAGES
	Bay Craftsman The	PACIFIC BELL WHITE PAGES
	Bui Namanh H	PACIFIC BELL WHITE PAGES
	Forgus E & V	PACIFIC BELL WHITE PAGES
	Huyen Vui Ton	PACIFIC BELL WHITE PAGES
	Iwuanyanwu Michael	PACIFIC BELL WHITE PAGES
	Kudlicki Adam	PACIFIC BELL WHITE PAGES
	Kudolo J V	PACIFIC BELL WHITE PAGES
	La Hau Houng	PACIFIC BELL WHITE PAGES
	La Hoai Lan	PACIFIC BELL WHITE PAGES
	La Thuong	PACIFIC BELL WHITE PAGES
	Lam Hoa	PACIFIC BELL WHITE PAGES
	Le Khanh	PACIFIC BELL WHITE PAGES
	i Mac Hoang	PACIFIC BELL WHITE PAGES
	Marshall Patrisha	PACIFIC BELL WHITE PAGES
	Marshall Paul R	PACIFIC BELL WHITE PAGES
	Ngo Thanh Quy	PACIFIC BELL WHITE PAGES
	Ngo Trina	PACIFIC BELL WHITE PAGES
	Ngo Tuan	PACIFIC BELL WHITE PAGES
	Ngo Van Ngo	PACIFIC BELL WHITE PAGES
	Nguyen Em T	PACIFIC BELL WHITE PAGES
	Nguyen Toan Van	PACIFIC BELL WHITE PAGES
	Nguyen Tong illake Av Pdmnt	PACIFIC BELL WHITE PAGES
	Nguyen Trinh Thi Nhu	PACIFIC BELL WHITE PAGES

FINDINGS

<u>Year</u>	<u>Uses</u>	<u>Source</u>
1986	Nguyen Vinh Y	PACIFIC BELL WHITE PAGES
	Noah M E	PACIFIC BELL WHITE PAGES
	i Nobach Mark	PACIFIC BELL WHITE PAGES
	Nobida Stephanie	PACIFIC BELL WHITE PAGES
	Peralta La	PACIFIC BELL WHITE PAGES
	Thomas Guy W	PACIFIC BELL WHITE PAGES
	Thomas Gwendolyn D	PACIFIC BELL WHITE PAGES
	Tran Thanh Van	PACIFIC BELL WHITE PAGES
	Trieu Binh Long	PACIFIC BELL WHITE PAGES
	United Handicapped Workers	PACIFIC BELL WHITE PAGES
	Vuong Tran	PACIFIC BELL WHITE PAGES
1980	Apostol Ray	Pacific Telephone
	Arend Frederick A	Pacific Telephone
	Benson Chuan H	Pacific Telephone
	Brooks Leotis	Pacific Telephone
	Cao Tuong	Pacific Telephone
	Cowie Glen	Pacific Telephone
	Duc Ly Vinh	Pacific Telephone
	Dunn Jan E	Pacific Telephone
	Edison T O	Pacific Telephone
	Gonzalez Armando	Pacific Telephone
	Green Randall	Pacific Telephone
	Harding Aubrey	Pacific Telephone
	Horace Herbert	Pacific Telephone
	Huong Tran	Pacific Telephone
	Kamio Naohide	Pacific Telephone
	Lai Dao	Pacific Telephone
	Lucena Hector	Pacific Telephone
	Lydixsen Walter W	Pacific Telephone
	Marbury John	Pacific Telephone
	Nahsonhoya L	Pacific Telephone
	Nguyen Dung Van	Pacific Telephone
	Nguyen Kimphuong	Pacific Telephone
	Nguyen Loan Kim	Pacific Telephone
	Nguyen Tuc Kim	Pacific Telephone
	Noah M E	Pacific Telephone
	Quach Nam Phong	Pacific Telephone
	Rhodes Frank	Pacific Telephone

FINDINGS

<u>Year</u>	<u>Uses</u>	<u>Source</u>
1980	Rollberg Danl L	Pacific Telephone
	Tavis Manuel E	Pacific Telephone
	Tepraseuth Sunai	Pacific Telephone
	Tolbert Herbert B	Pacific Telephone
	Tran Thien	Pacific Telephone
	Ugas Frank H Dr	Pacific Telephone
	Vien Gia	Pacific Telephone
	Wade Charley	Pacific Telephone
	Warren David F	Pacific Telephone
	Washington Ruby	Pacific Telephone
	Wells Dave	Pacific Telephone
	Woods Chester	Pacific Telephone
	Wright Carl	Pacific Telephone
	Zenouz Moharam T	Pacific Telephone
1975	ASBERRY ROBT	Pacific Telephone
	AUTIAS STERING	Pacific Telephone
	BAIN WENDELL	Pacific Telephone
	COCHRAN E R	Pacific Telephone
	FREEMAN MARY	Pacific Telephone
	GIBBS INEZ	Pacific Telephone
	GLLMER JERROLD	Pacific Telephone
	HIRSCHFIELD SEYMOUR	Pacific Telephone
	KAYE HARRY	Pacific Telephone
	LAWSON B J	Pacific Telephone
	MITCHELL JERRY	Pacific Telephone
	MORRIS AARON	Pacific Telephone
	NICKERSON LUCILLE	Pacific Telephone
	NOAH M B	Pacific Telephone
	OLSON J M	Pacific Telephone
	PERALTA L A	Pacific Telephone
	PERKINS WILLIE	Pacific Telephone
1970	ASIVIDO ANTHONY	Pacific Telephone Directory
	CANTRELL MARY	Pacific Telephone Directory
	CARLSON C	Pacific Telephone Directory
	CARRINGTON ANTHONY	Pacific Telephone Directory
	COSMOS J F	Pacific Telephone Directory
	CURTIS MARY E	Pacific Telephone Directory
	GALLAGHER J L	Pacific Telephone Directory

FINDINGS

<u>Year</u>	<u>Uses</u>	<u>Source</u>
1970	GOSS ELEANOR	Pacific Telephone Directory
	GRUBB SUSAN	Pacific Telephone Directory
	HAASE NICHOLE	Pacific Telephone Directory
	HAEREM SARAH BARRINGER	Pacific Telephone Directory
	HOHNSTEIN JON L	Pacific Telephone Directory
	HOLLY LOYCE	Pacific Telephone Directory
	KURTZ E D	Pacific Telephone Directory
	LANDSMITH CAROL	Pacific Telephone Directory
	LEVY DAVID A	Pacific Telephone Directory
	LOWEREE DAN B	Pacific Telephone Directory
	MCCARTT MARIAN A	Pacific Telephone Directory
	MOORE HERBERT	Pacific Telephone Directory
	MORTON DONALD	Pacific Telephone Directory
	NICKERSON LUCILLE	Pacific Telephone Directory
	NOAH M E	Pacific Telephone Directory
	O LINCOLN THOS	Pacific Telephone Directory
	PEMBER HARRY W	Pacific Telephone Directory
	REEL EDITH	Pacific Telephone Directory
	ROBINSON LYDIA MRS	Pacific Telephone Directory
	SAVANNAH LELANI	Pacific Telephone Directory
	SHEPHERD ROMAYNE	Pacific Telephone Directory
	SIMUNICH JOS J	Pacific Telephone Directory
	WERUM OTTO	Pacific Telephone Directory
	WILLERS HENRY	Pacific Telephone Directory
	WILLSON JAS NEIL	Pacific Telephone Directory
	WINTON IRENE	Pacific Telephone Directory
	ZINKE OTTO	Pacific Telephone Directory
1967	PERALTA APARTMENTS	R. L. Polk & Co.
	BRENNAN JAMES	R. L. Polk & Co.
	DAUTERMAN MAUDE E MRS	R. L. Polk & Co.
	BRENNAN JOE	R. L. Polk & Co.
	LEGG MILDRED A MRS	R. L. Polk & Co.
	REEL EDITH I	R. L. Polk & Co.
	WRENTMORE TERESA MRS	R. L. Polk & Co.
	PERENCHIO JOSEPH	R. L. Polk & Co.
	BRADY MARY S MRS	R. L. Polk & Co.
	LYDIKSEN WALTER	R. L. Polk & Co.
	VACANT	R. L. Polk & Co.

FINDINGS

<u>Year</u>	<u>Uses</u>	<u>Source</u>
1967	SPITKO LOUIS E	R. L. Polk & Co.
	VACANT	R. L. Polk & Co.
	DOYLE ANNA 8 MRS 893 4 C	R. L. Polk & Co.
1962	Alter Kathryn	Pacific Telephone
	Austin Jane Mrs	Pacific Telephone
	Bowie Thos L	Pacific Telephone
	Breen Mollie E	Pacific Telephone
	Brennan Betty	Pacific Telephone
	Brennan Jas A	Pacific Telephone
	Brodehl D M	Pacific Telephone
	Brosius Ida Mrs	Pacific Telephone
	Campbell D G r	Pacific Telephone
	Carlson Claire W	Pacific Telephone
	Coleman Opal Sue	Pacific Telephone
	Coleman Robt	Pacific Telephone
	Cosmos J F	Pacific Telephone
	Fleming Lorna	Pacific Telephone
	Fralick Sabra A	Pacific Telephone
	Gutekunst Mae	Pacific Telephone
	Henninger L D Mrs	Pacific Telephone
	Hiskey Ruth Mrs	Pacific Telephone
	Hopkins Mildred	Pacific Telephone
	Kesselring Hazel A	Pacific Telephone
	Kling Sylvia J r	Pacific Telephone
	La Tourette Irene E	Pacific Telephone
	Lee Lottie G r	Pacific Telephone
	Levy David A	Pacific Telephone
	Mc Michael J C	Pacific Telephone
	Mc Millen A Wayne	Pacific Telephone
	Moser Lottie Luise	Pacific Telephone
	Murray Chas K	Pacific Telephone
	Oakes Nona H	Pacific Telephone
	Ofiesh Geo M	Pacific Telephone
	Osterloh H W	Pacific Telephone
	Pember Harry W r	Pacific Telephone
	Perkins M A r	Pacific Telephone
	Philbrick Lary T	Pacific Telephone
	Reel Edith	Pacific Telephone

FINDINGS

<u>Year</u>	<u>Uses</u>	<u>Source</u>
1962	Roberts Sherman A	Pacific Telephone
	Robinson Lydia Mrs	Pacific Telephone
	Roddan C H	Pacific Telephone
	Rowen Robt W	Pacific Telephone
	Silveria Ella Mrs	Pacific Telephone
	Smith Lola M Mrs	Pacific Telephone
	Speares Willard E r	Pacific Telephone
	Staley Elizabeth M	Pacific Telephone
	Tyrrell E J Judge r	Pacific Telephone
	Ward J M	Pacific Telephone
	West Carl H vitamns	Pacific Telephone
	Whyman Bessie	Pacific Telephone
	Young Victor	Pacific Telephone
	Zinke Otto	Pacific Telephone
1955	ALTER KATHRYN	The Pacific Telephone & Telegraph Co.
	BILLINGSLEY LORETTA	The Pacific Telephone & Telegraph Co.
	BLACK WANDA G MRS R	The Pacific Telephone & Telegraph Co.
	BROWN EMMA H	The Pacific Telephone & Telegraph Co.
	CAMPBELL D G R	The Pacific Telephone & Telegraph Co.
	CLARK AUGUSTINA M MISS R	The Pacific Telephone & Telegraph Co.
	CLEVE JOHN A	The Pacific Telephone & Telegraph Co.
	COSMOS J F R	The Pacific Telephone & Telegraph Co.
	DUNN C MRS	The Pacific Telephone & Telegraph Co.
	EVANS JOSEPHINE	The Pacific Telephone & Telegraph Co.
	FERNANDES J A	The Pacific Telephone & Telegraph Co.
	FRALICK SABRA A R	The Pacific Telephone & Telegraph Co.
	FRANKS ELIZABETH	The Pacific Telephone & Telegraph Co.
	HEDBERG NAAMY	The Pacific Telephone & Telegraph Co.
	HOOVER E G MRS	The Pacific Telephone & Telegraph Co.
	JENKINS R B	The Pacific Telephone & Telegraph Co.
	KESSELRING L G R	The Pacific Telephone & Telegraph Co.
	KLING SYLVIA J R	The Pacific Telephone & Telegraph Co.
	KLOVEN HOWARD M	The Pacific Telephone & Telegraph Co.
	LEE LOTTIE G R	The Pacific Telephone & Telegraph Co.
	LEVY DAVID A R	The Pacific Telephone & Telegraph Co.
	LEWIS CLARA NEWBERT	The Pacific Telephone & Telegraph Co.
	LEWIS MAYBELLE A	The Pacific Telephone & Telegraph Co.
	MCMICHAEL J C	The Pacific Telephone & Telegraph Co.

FINDINGS

<u>Year</u>	<u>Uses</u>	<u>Source</u>
1955	MERVIN WM R	The Pacific Telephone & Telegraph Co.
	MILLER THYRA	The Pacific Telephone & Telegraph Co.
	MORAN JULIA	The Pacific Telephone & Telegraph Co.
	MOSER JULIAN R	The Pacific Telephone & Telegraph Co.
	MUNDAY M K MRS R	The Pacific Telephone & Telegraph Co.
	NIELSEN BETSY MRS R	The Pacific Telephone & Telegraph Co.
	PEMBER HARRY W R	The Pacific Telephone & Telegraph Co.
	PERKINS M A R	The Pacific Telephone & Telegraph Co.
	PURDY GEO E R	The Pacific Telephone & Telegraph Co.
	REEL EDITH	The Pacific Telephone & Telegraph Co.
	SHAW WM A OFC	The Pacific Telephone & Telegraph Co.
	SONNICHSEN P R	The Pacific Telephone & Telegraph Co.
	SPEARES WILLARD E R	The Pacific Telephone & Telegraph Co.
	TYRRELL E J JUDGE R	The Pacific Telephone & Telegraph Co.
	VICKERSON JULIA	The Pacific Telephone & Telegraph Co.
	WASSMAN ARTHUR E	The Pacific Telephone & Telegraph Co.
	WATSON CHAS K R	The Pacific Telephone & Telegraph Co.
	WHELAN DAN	The Pacific Telephone & Telegraph Co.
	YOUNG JUNE	The Pacific Telephone & Telegraph Co.
	YOUNG VICTOR	The Pacific Telephone & Telegraph Co.
1945	ARMSTRONG ALICE MISS R	The Pacific Telephone & Telegraph Co.
	BURT ELSIE G R	The Pacific Telephone & Telegraph Co.
	CHRISTENSEN CHARLES MRS R	The Pacific Telephone & Telegraph Co.
	CLARK AUGUSTINA M MISS R	The Pacific Telephone & Telegraph Co.
	CODY NELLIE R	The Pacific Telephone & Telegraph Co.
	COSMOS J F R	The Pacific Telephone & Telegraph Co.
	DOWNEY NINA B MRS R	The Pacific Telephone & Telegraph Co.
	EARL SAMMY E LT R	The Pacific Telephone & Telegraph Co.
	HIRSCH HAROLD S R	The Pacific Telephone & Telegraph Co.
	IMHOFF EDITH R	The Pacific Telephone & Telegraph Co.
	KLING SYLVIA J R	The Pacific Telephone & Telegraph Co.
	LEE LOTTIE G R	The Pacific Telephone & Telegraph Co.
	LEWIS MAYBELLE A R	The Pacific Telephone & Telegraph Co.
	MAAS IDA C R	The Pacific Telephone & Telegraph Co.
	MAYHOOD NELLIE MRS R	The Pacific Telephone & Telegraph Co.
	MCGINESS JESSIE F R	The Pacific Telephone & Telegraph Co.
	MUNDAY M K MRS R	The Pacific Telephone & Telegraph Co.
	NUNENMACHER J F R	The Pacific Telephone & Telegraph Co.

FINDINGS

<u>Year</u>	<u>Uses</u>	<u>Source</u>
1945	OSBORNE N MAXWELL MRS R	The Pacific Telephone & Telegraph Co.
	PARKINSON DONALD R R	The Pacific Telephone & Telegraph Co.
	PEMBER HARRY W R	The Pacific Telephone & Telegraph Co.
	PETRAY ANNIE B MRS R	The Pacific Telephone & Telegraph Co.
	ROBSON JOHN MRS R	The Pacific Telephone & Telegraph Co.
	RUBIN H LT COL R	The Pacific Telephone & Telegraph Co.
	SHAW HUGH E OFC	The Pacific Telephone & Telegraph Co.
	SHAW WILLIAM A R	The Pacific Telephone & Telegraph Co.
	SHIELS A DRUMMOND DR R	The Pacific Telephone & Telegraph Co.
	SLY ELIZABETH MRS R	The Pacific Telephone & Telegraph Co.
	STEWART ALICE MISS R	The Pacific Telephone & Telegraph Co.
	TAYLOR NELLIE KIRK MRS R	The Pacific Telephone & Telegraph Co.
	WALKER RYLLIS E R	The Pacific Telephone & Telegraph Co.
	WATSON CHAS K R	The Pacific Telephone & Telegraph Co.
	WELCH SELMA R	The Pacific Telephone & Telegraph Co.
	WION ARMSTEAD E MRS R	The Pacific Telephone & Telegraph Co.
	WOLF MICHAEL R	The Pacific Telephone & Telegraph Co.
1943	Alexander Isaac slsmn H M Penn r	R. L. Polk & Co.
	Alexander Jos h	R. L. Polk & Co.
	Allen C J h	R. L. Polk & Co.
	ALLEN Sandy h	R. L. Polk & Co.
	Anderson Ellis h	R. L. Polk & Co.
	Armstrong Alice h	R. L. Polk & Co.
	Bartlett Alice h	R. L. Polk & Co.
	Bates Lucille h	R. L. Polk & Co.
	Behee Danl C h	R. L. Polk & Co.
	BERCOVICH L D h	R. L. Polk & Co.
	Besserer Chas T organist Mountain View Cemetery Assn h	R. L. Polk & Co.
	Boyer Frank h	R. L. Polk & Co.
	Brabazon Betty h	R. L. Polk & Co.
	Breakenridge A M Mrs mgr Peralta Apts h	R. L. Polk & Co.
	Brinkerhoff Jos h	R. L. Polk & Co.
	Brinkerhoff Sally r	R. L. Polk & Co.
	Burger Carl h	R. L. Polk & Co.
	Burns Lu R Mrs dep Co Treasurer h	R. L. Polk & Co.
	Burt Elsie G checker W E Co h	R. L. Polk & Co.
	Burt M L Mrs r	R. L. Polk & Co.
	Carey Leanora M clk r	R. L. Polk & Co.

FINDINGS

<u>Year</u>	<u>Uses</u>	<u>Source</u>
1943	Carey Lee h	R. L. Polk & Co.
	Carlson Alma J Mrs r	R. L. Polk & Co.
	Carlson Claire W h	R. L. Polk & Co.
	Chase Jessie M tchr Pub Sch h	R. L. Polk & Co.
	Cherry Eug H lawyer h	R. L. Polk & Co.
	CLARK Augustina M tchr h	R. L. Polk & Co.
	CLAYTON W A Mrs h	R. L. Polk & Co.
	COOPER Emma J Mrs h	R. L. Polk & Co.
	Cordor T W Mrs h	R. L. Polk & Co.
	Cosmos John F h	R. L. Polk & Co.
	Daniels Philip h	R. L. Polk & Co.
	De Lisa Frank h	R. L. Polk & Co.
	Dieves Lillian Mrs r	R. L. Polk & Co.
	Duncan M C Mrs h	R. L. Polk & Co.
	Elwert Chas P phys h	R. L. Polk & Co.
	Emigh Amy h	R. L. Polk & Co.
	Emigh Mabel Mrs r	R. L. Polk & Co.
	Fullman C Arth h	R. L. Polk & Co.
	Gaffney Thos h	R. L. Polk & Co.
	Gamble Geo Helena M h	R. L. Polk & Co.
	Gilbert G E Mrs h	R. L. Polk & Co.
	Goldston Calvin L h	R. L. Polk & Co.
	GRIFFIN Margt r	R. L. Polk & Co.
	GROSS Ruth h	R. L. Polk & Co.
	Gunther Howard h	R. L. Polk & Co.
	Harding Lorraine Mrs h	R. L. Polk & Co.
	Hartman O H h	R. L. Polk & Co.
	Hirsch Howard S h	R. L. Polk & Co.
	Howland Arth E h	R. L. Polk & Co.
	JOHNSON Mary E r	R. L. Polk & Co.
	Kalat Maxine h	R. L. Polk & Co.
	Kesselring Lester G Hazel A shoe repr h	R. L. Polk & Co.
	Kling Sylvia J priv sec h	R. L. Polk & Co.
	La Rue Ruby sten SBE h	R. L. Polk & Co.
	Laughland John h	R. L. Polk & Co.
	Lawson John J h	R. L. Polk & Co.
	LEE Walter Mrs h	R. L. Polk & Co.
	Lewis Maybelle A Mrs h	R. L. Polk & Co.

FINDINGS

<u>Year</u>	<u>Uses</u>	<u>Source</u>
1943	Linn Ernest h	R. L. Polk & Co.
	Marsh Mary L r	R. L. Polk & Co.
	Marsiley Geo J G h	R. L. Polk & Co.
	Mayhood Nellie Mrs h	R. L. Polk & Co.
	Mc Giness G B h	R. L. Polk & Co.
	Mc Giness Jessie F Mrs tel opr r	R. L. Polk & Co.
	Moody Bert h	R. L. Polk & Co.
	MOORE E L h	R. L. Polk & Co.
	Munday M Kathleen Mrs tchr Pub Sch h	R. L. Polk & Co.
	Nevius S B h	R. L. Polk & Co.
	Nichols Milton D gas sta h	R. L. Polk & Co.
	Norton Louis L printer r	R. L. Polk & Co.
	Okerlin Chas D cigars h	R. L. Polk & Co.
	OSBORNE N M Mrs h	R. L. Polk & Co.
	Pember Harry W mach h	R. L. Polk & Co.
	Peralta Apartments	R. L. Polk & Co.
	Perkins Minnette A treas Chinn Beretta Optical Co h	R. L. Polk & Co.
	PURDY Geo h	R. L. Polk & Co.
	Roa Nelda Mrs clk h	R. L. Polk & Co.
	Robinson Naomi M clk Co Operative Adj Bur h	R. L. Polk & Co.
	Robson Peggy r	R. L. Polk & Co.
	Rockwell Ray h	R. L. Polk & Co.
	Rogers Albt h	R. L. Polk & Co.
	ROOS Helen W clk Co Library h	R. L. Polk & Co.
	ROWAN J H h	R. L. Polk & Co.
	Sahlberg W S h	R. L. Polk & Co.
	Scultess Carl H h	R. L. Polk & Co.
	Sly Eliz Mrs h	R. L. Polk & Co.
	SMITH Ahna h	R. L. Polk & Co.
	Stenman Alex h	R. L. Polk & Co.
	Stevens Harvey L h	R. L. Polk & Co.
	Stewart Alice h	R. L. Polk & Co.
	TAFT Helen Mrs h	R. L. Polk & Co.
	Taylor Nellie K Mrs h	R. L. Polk & Co.
	Van Kirk C B Mrs h	R. L. Polk & Co.
	Vinakovich Violet h	R. L. Polk & Co.
	Wackerli E A h	R. L. Polk & Co.

FINDINGS

<u>Year</u>	<u>Uses</u>	<u>Source</u>
1943	Wakefield Violet h	R. L. Polk & Co.
	WALKER Ryllis E Mrs sten State Vet Welfare Board h	R. L. Polk & Co.
	WATSON Chas K Kath slsmn Rogers h	R. L. Polk & Co.
	Welch Patk h	R. L. Polk & Co.
	Welch Selma Mrs beauty opr h	R. L. Polk & Co.
	Whelan Danl A Ruth with SBE h	R. L. Polk & Co.
	Wiermer Helen r	R. L. Polk & Co.
	Wilkinson Florence K r	R. L. Polk & Co.
	Willis Rosalie Mrs h	R. L. Polk & Co.
	Wilson Betty h	R. L. Polk & Co.
	Wilson Irma h	R. L. Polk & Co.
	WILSON Rita h	R. L. Polk & Co.
	Wion J W h	R. L. Polk & Co.
	Wion Wm r	R. L. Polk & Co.
	Wirth Herman teller Bof A r	R. L. Polk & Co.
	Wolf Michl h	R. L. Polk & Co.
	Wolf Wm slsmn Lincoln Chesterfield Co r	R. L. Polk & Co.
	Worth Herman h	R. L. Polk & Co.
1938	CLARK AUGUSTINA M MISS R	Pacific Telephone
	CORDER T W MRS R	Pacific Telephone
	COSMOS J F R	Pacific Telephone
	CRABTREE DAVID R	Pacific Telephone
	EATON J C MRS R	Pacific Telephone
	ELLIOT ROBERT JR R	Pacific Telephone
	ELWERT CHAS P MD R	Pacific Telephone
	HARDING LORRAINE H MRS R	Pacific Telephone
	KLING SYLVIA J R	Pacific Telephone
	LEWIS MAYBELLE A R	Pacific Telephone
	LITZELMAN M R	Pacific Telephone
	MCCULLY W M R	Pacific Telephone
	MCGRATH MARY R R	Pacific Telephone
	MCKNIGHT E MISS R	Pacific Telephone
	MILES GEO E MRS R	Pacific Telephone
	MOSSMAN JOSEPH R R	Pacific Telephone
	MUNDAY M K MRS R	Pacific Telephone
	NORTON LOUIS L R	Pacific Telephone
	NUTTING GENEVIEVE MRS R	Pacific Telephone
	SHAW HUGH E OFC	Pacific Telephone

FINDINGS

<u>Year</u>	<u>Uses</u>	<u>Source</u>
1938	SHAW WILLIAM A R	Pacific Telephone
	SHERIDAN HELEN C R	Pacific Telephone
	STEWART HANNAH C MISS R	Pacific Telephone
	VIAVI OFFICE	Pacific Telephone
	WARD STILSON CO THE DRESSES	Pacific Telephone
	WILLSON E P R	Pacific Telephone
	WOLF WILLIAM R	Pacific Telephone
1933	AHRENS FREDK J INSTR POLYTECHNIC COLLEGE OF ENGINEERS R	R. L. Polk & Co.
	AHRENS J TCHR H	R. L. Polk & Co.
	ALLENDER LOUISE R (WID WM) H	R. L. Polk & Co.
	AXMAN JANE MRS H	R. L. Polk & Co.
	BARONOWSKI CHESTER E H	R. L. Polk & Co.
	BASSETT LAURA MRS H	R. L. Polk & Co.
	BRADY MARTHA TCHR H	R. L. Polk & Co.
	BRADY MATTIE TCHR OKLD PUB SCH R	R. L. Polk & Co.
	BUCK GORDON H	R. L. Polk & Co.
	CATES BESSIE MRS MAID H	R. L. Polk & Co.
	CATES JACK CLK R	R. L. Polk & Co.
	CATES VIRGINIA CLK H	R. L. Polk & Co.
	CHAPIN JANE MRS H	R. L. Polk & Co.
	CHERRY EUG H LAWYER R832	R. L. Polk & Co.
	CLARK A M TCHR H	R. L. Polk & Co.
	COSTA JULIA MAID	R. L. Polk & Co.
	CRABTREE DAVID H	R. L. Polk & Co.
	DEVENISH S SLSMN H	R. L. Polk & Co.
	DOHRMAN HILDA MAID PERALTA APTS	R. L. Polk & Co.
	EATON KATE H	R. L. Polk & Co.
	ELLIOTT ROBT CLK H	R. L. Polk & Co.
	FISHER ETHEL MGR PERALTA APTS H	R. L. Polk & Co.
	FORRESTER WADE (EVA) CHIROPRACTOR H	R. L. Polk & Co.
	FOWELL BERT CARPET LYN H	R. L. Polk & Co.
	GALE LILLIAN TEL OPR R	R. L. Polk & Co.
	GAMBLE GEO T (HELENA) CLK H	R. L. Polk & Co.
	GAMBLE HELENA R	R. L. Polk & Co.
	GOVE JOHN H	R. L. Polk & Co.

FINDINGS

<u>Year</u>	<u>Uses</u>	<u>Source</u>
1933	HAMLIN ADELAIDE W DEPT MGR FRONTIER PRESS H	R. L. Polk & Co.
	HARRIS FLORA DRAPERYWKR H	R. L. Polk & Co.
	HAWLEY FLORA MRS H	R. L. Polk & Co.
	HUNT VIRGINIA H	R. L. Polk & Co.
	IRBIN MABEL C NURSE HERBT AVERY R	R. L. Polk & Co.
	IRVING MABEL CLK H	R. L. Polk & Co.
	JENNINGS WINIFRED H	R. L. Polk & Co.
	KINSEY A B MRS H	R. L. Polk & Co.
	KLING MORRIS M (KLING-DAWERS STATIONERY CO) H	R. L. Polk & Co.
	KOHN MORRIS TAILOR H	R. L. Polk & Co.
	LEMONS A J REAL EST H	R. L. Polk & Co.
	LERIT S C SLSMN H	R. L. Polk & Co.
	LERITZ SIDNEY CLK R	R. L. Polk & Co.
	LEWIS EARL H	R. L. Polk & Co.
	LEWIS MABEL A BKPR J H CAMPE R	R. L. Polk & Co.
	LEWIS MAYBELL CLK H	R. L. Polk & Co.
	LINN ERNEST CLK H	R. L. Polk & Co.
	LITZELMAN AMANDA MRS ASST BUYER WHITTHORNE & SWAN H	R. L. Polk & Co.
	LITZELMAN JOHN CLK R	R. L. Polk & Co.
	LOOSE MARIE BKPR H	R. L. Polk & Co.
	LOVEJOY GRACE P TCHR OKLD PUB SCH H	R. L. Polk & Co.
	LOVEJOY PEARL H	R. L. Polk & Co.
	MARSH MAE L H	R. L. Polk & Co.
	MARSILY GEO (ROSE HOTEL) H	R. L. Polk & Co.
	MARTIN J MRS H	R. L. Polk & Co.
	MATTISON C MRS H	R. L. Polk & Co.
	MCLEAN JANET STEN ANGELES MIX CO H	R. L. Polk & Co.
	MCLEAN W B MRS H	R. L. Polk & Co.
	MEREDITH NOEL H	R. L. Polk & Co.
	MEYERS ALICE CLK R	R. L. Polk & Co.
	MEYERS VERA STEN H	R. L. Polk & Co.
	MONDAY KATH MRS TCHR H	R. L. Polk & Co.
	MUNDAY KATHLEEN MRS TCHR OKLD PUB SCH R	R. L. Polk & Co.

FINDINGS

<u>Year</u>	<u>Uses</u>	<u>Source</u>
1933	NICOLAIDES OPAL STEN EQUITABLE INS CO H	R. L. Polk & Co.
	NORTON A O H	R. L. Polk & Co.
	NORTON L L H	R. L. Polk & Co.
	NYE ALICE H	R. L. Polk & Co.
	OKERLIN CHAS D CIGARS	R. L. Polk & Co.
	PARDEE BYRD H	R. L. Polk & Co.
	PERALTA APARTMENTS	R. L. Polk & Co.
	PERKINS MINNETTE A SEC CHINN- BERETTA OPTICAL CO H	R. L. Polk & Co.
	POYFAIRE MOSES C (LEE E) CASH WESTN CAL FISH CO H	R. L. Polk & Co.
	QUILTY IONE TCHR OKLD PUB SCH H	R. L. Polk & Co.
	RANLETT CHAS MSTR MARINER R	R. L. Polk & Co.
	RANLETT JULIA MRS ACTOR H	R. L. Polk & Co.
	REED LORETTA H	R. L. Polk & Co.
	ROGERS ADA B TCHR H	R. L. Polk & Co.
	SLY ELIZ H	R. L. Polk & Co.
	SMITH CHAS (AGNES) H	R. L. Polk & Co.
	SMITH RALPH H	R. L. Polk & Co.
	STEIMEL GEO H	R. L. Polk & Co.
	TEUTSCHELL ROSE TCHR OKLD PUB SCH R	R. L. Polk & Co.
	THERLOW ALBT H	R. L. Polk & Co.
	TURNER HARRY H	R. L. Polk & Co.
	VICTOR LOUISE INSPR HOTEL OAKLAND R	R. L. Polk & Co.
	WALSH ANNETTE W DEP ASSESSOR H	R. L. Polk & Co.
	WILLIAMS MARGT MRS H	R. L. Polk & Co.
	WILSON W H H	R. L. Polk & Co.
	WIRCELL ELLA H	R. L. Polk & Co.
	WIRTH HERMAN TELLER BANK OF AM H	R. L. Polk & Co.
	WOOD C I H	R. L. Polk & Co.
1928	Alts Wm H A Josephine H	R.L. Polk and Co of California
	Alvernas Mille bkpr Wm W Hoagland R	R.L. Polk and Co of California
	Euclid Anna Mrs H	R.L. Polk and Co of California
	r Eliz clk Piggly Wiggly Pac Co R	R.L. Polk and Co of California
	n Helen P asst cashr E B Water Co R	R.L. Polk and Co of California
	tura Ethel C R	R.L. Polk and Co of California
	Baird Betty nurse P N Jacobson R	R.L. Polk and Co of California

FINDINGS

<u>Year</u>	<u>Uses</u>	<u>Source</u>
1928	W B H	R.L. Polk and Co of California
	way J Frank Mrs clk Key System R	R.L. Polk and Co of California
	Mather Laura wid Frank J H	R.L. Polk and Co of California
	Bchee Dani C acct Alden & Agnew H	R.L. Polk and Co of California
	Bancroft Paul H	R.L. Polk and Co of California
	Clara Edna tchr OPS R	R.L. Polk and Co of California
	well Ruby I sten AT&SEty H	R.L. Polk and Co of California
	R	R.L. Polk and Co of California
	N M Elorothy rest R	R.L. Polk and Co of California
	Princeton Victor L barber R	R.L. Polk and Co of California
	Francisco Jas J H	R.L. Polk and Co of California
	Burrows Clara tchr OPS H	R.L. Polk and Co of California
	manino R V dept mgr W P Fuller & Co R	R.L. Polk and Co of California
	Josephine Mrs restrwkr R	R.L. Polk and Co of California
	Claire Geo J jwlr W N Jenkins H	R.L. Polk and Co of California
	Claire Geo J jr slsmn E L Bertillion R	R.L. Polk and Co of California
	Santa Gertrude tchr OPS H	R.L. Polk and Co of California
	Corp Chas H	R.L. Polk and Co of California
	h Chas H mgr Koffee Kaddy R	R.L. Polk and Co of California
	Palm Laura L H	R.L. Polk and Co of California
	Dahlberg Grace E tchr OPS R	R.L. Polk and Co of California
	Darby Mary tchr OPS H	R.L. Polk and Co of California
	and John E barber R	R.L. Polk and Co of California
	and Raymond A clk Jos Tochtermann R	R.L. Polk and Co of California
	i Vera waiter R	R.L. Polk and Co of California
	tana Maude sten Frisidaire Corp H	R.L. Polk and Co of California
	Evey Flora Mrs !orwmn Geo Bean & Co H	R.L. Polk and Co of California
	Hawley Flora G S pract	R.L. Polk and Co of California
	son Harry H	R.L. Polk and Co of California
	N Helen E tchr OPS H	R.L. Polk and Co of California
	JOY Theo driver R	R.L. Polk and Co of California
	av Nancy B tchr Mills College R	R.L. Polk and Co of California
	Katan Jos A May mgr Peralta Apts H	R.L. Polk and Co of California
	See Gertrude tchr BPS R	R.L. Polk and Co of California
	See Helen E buyer Kling Dawers Staty Co R	R.L. Polk and Co of California
	13th Morris M Henrietta KI Ung Dawers Staty Co H	R.L. Polk and Co of California
	Kohuer Amy dept nigr Okid Title Ins & Guar Co H	R.L. Polk and Co of California

FINDINGS

<u>Year</u>	<u>Uses</u>	<u>Source</u>
1928	Wm H	R.L. Polk and Co of California
	Violet H	R.L. Polk and Co of California
	Hearst Violet M tchr OPS R	R.L. Polk and Co of California
	H R Mary tchr OPS R	R.L. Polk and Co of California
	1 Kate Mrs H	R.L. Polk and Co of California
	Marsily Geo H	R.L. Polk and Co of California
	G M D Mrs office asst Linde Air Products Co R	R.L. Polk and Co of California
	Milder Henry with Koffee Kaddy R	R.L. Polk and Co of California
	Hanover Marguerite tchr OPS R	R.L. Polk and Co of California
	w Harry N elk Piggly Wiggly Pac Co R	R.L. Polk and Co of California
	Morrin Albt 3 cond H	R.L. Polk and Co of California
	Munday Mary K tchr OPS R	R.L. Polk and Co of California
	Mundy Kathleen tchr H	R.L. Polk and Co of California
	Mundy Rose R	R.L. Polk and Co of California
	Nielsen Adelaide tchr OPS R	R.L. Polk and Co of California
	av Gao W mgr Federal Motor Truck Co H	R.L. Polk and Co of California
	Nye Alice M wid Alf B H	R.L. Polk and Co of California
	Pardee Bird Mrs R	R.L. Polk and Co of California
	Peralta Apartments	R.L. Polk and Co of California
	ington Minnette A sec Chinn Beretta Optical Co H	R.L. Polk and Co of California
	r Wm Pac Coast Shoe Mfe Co R	R.L. Polk and Co of California
	Pius Marguerite Mrs dancing tchr H	R.L. Polk and Co of California
	Putnam Alice sten Chemical & Pigment Co R	R.L. Polk and Co of California
	Glendora Eva G tchr Ala P S R	R.L. Polk and Co of California
	h Ada B tchr OPS H	R.L. Polk and Co of California
	Webster Teo L T L Rosenberg Co H	R.L. Polk and Co of California
	umne Ada Mrs H	R.L. Polk and Co of California
	SIMPSON Ernest ssmn Foreman & Clark H	R.L. Polk and Co of California
	Vicente Chas L Mrs corres sec Okid Forum R	R.L. Polk and Co of California
	F Prank S do	R.L. Polk and Co of California
	~184	R.L. Polk and Co of California
	Teutschel Rose tchr OPS R	R.L. Polk and Co of California
	Town Edna slswmn H	R.L. Polk and Co of California
	Tueshell Rose tchr H	R.L. Polk and Co of California
	Waite Leonard slsmn H	R.L. Polk and Co of California

FINDINGS

<u>Year</u>	<u>Uses</u>	<u>Source</u>
1928	Walch Anna Mrs H	R.L. Polk and Co of California
	Hf Annette W depy assessor Ala Co R	R.L. Polk and Co of California
	Warnock Geo A May A genl mgr Jepson Storage & Moving Co H	R.L. Polk and Co of California
	Weltz Gladys waiter R	R.L. Polk and Co of California
	h Geo W v pres treas Taft & Pennoyer Co H	R.L. Polk and Co of California
	mont Margt A bkpr A E Berg Co R	R.L. Polk and Co of California
	Monterey Robt seg H	R.L. Polk and Co of California
	Witschi Jos H	R.L. Polk and Co of California
	Worliy Wm waiter R	R.L. Polk and Co of California
1925	CLAIRE GEO J R	R. L. Polk & Co. of California
	HARRIS MRS ALLIE M R	R. L. Polk & Co. of California
	POYFAIRA LEE E R	R. L. Polk & Co. of California

186 13TH ST

<u>Year</u>	<u>Uses</u>	<u>Source</u>
1967	JAMESON HOWARD B	R. L. Polk & Co.

189 13TH ST

<u>Year</u>	<u>Uses</u>	<u>Source</u>
1970	Walker Chas D Mfg Co	Pacific Telephone
	WALKER CHAS D MFG CO SAN FRANCISCO	Pacific Telephone Directory

197 13TH ST

<u>Year</u>	<u>Uses</u>	<u>Source</u>
1933	GROWNEY WM (BERNADINE) SERV STA	R. L. Polk & Co.

200 13TH ST

<u>Year</u>	<u>Uses</u>	<u>Source</u>
1962	USAF Pac Logistic Terminal Oakland Army Terminal ARMED SERVICES POLICE Oaklnd Army Base ARMED SERVICES TECHNICAL INFORMATION AGENCY ASTIA Oakland Army Terminal ARMY DEPAR	Pacific Telephone
	Recruiting Station	Pacific Telephone
1955	UNITED STATES GOVERNMENT	The Pacific Telephone & Telegraph Co.

FINDINGS

201 13TH ST

<u>Year</u>	<u>Uses</u>	<u>Source</u>
2013	COURT	Cole Information Services
	UNITED STATES POSTAL SERVICEUSPS	Cole Information Services
	STATE OF CALIFORNIA	Cole Information Services
2008	ROYAL TUTAN CONSTRUCTION	Cole Information Services
2006	ALMDA CO SUPR CT	Haines Company, Inc.
	JDGS DEPT	Haines Company, Inc.
	ALMDA CO SUPR CT	Haines Company, Inc.
	JDGS DEPT	Haines Company, Inc.
	ALMDA CO SUPR CT	Haines Company, Inc.
	JDGS DEPT	Haines Company, Inc.
	ALMDA CO SUPR CT	Haines Company, Inc.
	JDGS DEPT	Haines Company, Inc.
1992	UNITED STATES GOVERNMENT	PACIFIC BELL DIRECTORY
	105 DELLUMS RONALD CONGRESSMAN 8TH DISTRICT	PACIFIC BELL DIRECTORY
1991	Oakland Office	PACIFIC BELL WHITE PAGES
1986	Oakland Office	PACIFIC BELL WHITE PAGES
1980	W W Snack Shop	Pacific Telephone
	PROBATION & PAROLE OFFICE	Pacific Telephone
	Oakland Office	Pacific Telephone
	Civic Center	Pacific Telephone
	Oakland Office	Pacific Telephone
	BANKRUPTCY COURT	Pacific Telephone
1970	FEDERAL BUREAU OF INVESTIGATION	Pacific Telephone Directory
	UNITED STATES GOVERNMENT	Pacific Telephone Directory
	UNITED STATES GOVERNMENT	Pacific Telephone Directory
	UNITED STATES GOVERNMENT	Pacific Telephone Directory
	UNITED STATES GOVERNMENT	Pacific Telephone Directory
1967	U S POST OFFICE BUILDING	R. L. Polk & Co.
	FRANCONE VINCENT	R. L. Polk & Co.
	U S POST OFC	R. L. Polk & Co.
	ROOMS	R. L. Polk & Co.
	U S DEPT OF AGRL PLANT DIV	R. L. Polk & Co.
	U S A F RECRUITING STA	R. L. Polk & Co.
	U S A RECRUITING STA	R. L. Polk & Co.
	U S C G RECRUITING STA	R. L. Polk & Co.
	U S PROBATION OFC	R. L. Polk & Co.

FINDINGS

<u>Year</u>	<u>Uses</u>	<u>Source</u>
1967	U S CIV SERV	R. L. Polk & Co.
	U S DIST COURT	R. L. Polk & Co.
	U S N RECRUITING STA	R. L. Polk & Co.
	U S M C RECRUITING STA	R. L. Polk & Co.
	U S POST BLDG OFC	R. L. Polk & Co.
1962	Oakland Office	Pacific Telephone
	Oakland Office	Pacific Telephone
1955	FEDERAL BUREAU OF INVESTIGATION	The Pacific Telephone & Telegraph Co.
	UNITED STATES GOVERNMENT	The Pacific Telephone & Telegraph Co.
1945	UNITED STATES GOVERNMENT	The Pacific Telephone & Telegraph Co.
1943	R	R. L. Polk & Co.
	R	R. L. Polk & Co.
	R	R. L. Polk & Co.
1928	av Herbt Mamie slsmn H	R.L. Polk and Co of California
	av JOn11KB an ta	R.L. Polk and Co of California
1925	BROCK HERBERT M R	R. L. Polk & Co. of California

202 13TH ST

<u>Year</u>	<u>Uses</u>	<u>Source</u>
1967	COOPER LAURA M MRS	R. L. Polk & Co.
1943	R	R. L. Polk & Co.

203 13TH ST

<u>Year</u>	<u>Uses</u>	<u>Source</u>
1967	ZINKE OTTO	R. L. Polk & Co.
1928	Mass A W lab R	R.L. Polk and Co of California
	Julia B H	R.L. Polk and Co of California
1925	BUTLER JULIA B R	R. L. Polk & Co. of California
1920	HALCOM MRS MARY R	R. L. Polk & Co. of California

204 13TH ST

<u>Year</u>	<u>Uses</u>	<u>Source</u>
1967	BRINKERHOFF SALLY	R. L. Polk & Co.

205 13TH ST

<u>Year</u>	<u>Uses</u>	<u>Source</u>
2008	GOLDEN HILL PAINTING	Cole Information Services
1967	VACANT	R. L. Polk & Co.
1943	R	R. L. Polk & Co.
1928	Magnus EG Olk PO H	R.L. Polk and Co of California

FINDINGS

<u>Year</u>	<u>Uses</u>	<u>Source</u>
1928	Magnus Earl lab R	R.L. Polk and Co of California
	Magnus Harry P Ida M jwlr H	R.L. Polk and Co of California

206 13TH ST

<u>Year</u>	<u>Uses</u>	<u>Source</u>
1967	PACQUER JAMES G	R. L. Polk & Co.

207 13TH ST

<u>Year</u>	<u>Uses</u>	<u>Source</u>
1967	GOULD LEAH	R. L. Polk & Co.
1943	R	R. L. Polk & Co.
1925	KIRKENDALL AMY M R	R. L. Polk & Co. of California

208 13TH ST

<u>Year</u>	<u>Uses</u>	<u>Source</u>
1967	HOLLOWAY ELLEN M MRS	R. L. Polk & Co.
1943	R	R. L. Polk & Co.

209 13TH ST

<u>Year</u>	<u>Uses</u>	<u>Source</u>
1967	CARLSON CLAIRE W	R. L. Polk & Co.
1943	R	R. L. Polk & Co.
	R	R. L. Polk & Co.
1928	BROWN C Prank lather H	R.L. Polk and Co of California
	Mantolica Anna mnch opr R	R.L. Polk and Co of California
1925	BROWN MRS CURTIS R	R. L. Polk & Co. of California
1920	PETERSON MRS FRANCES R	R. L. Polk & Co. of California

210 13TH ST

<u>Year</u>	<u>Uses</u>	<u>Source</u>
1967	OSTERLOH MARION C MRS	R. L. Polk & Co.

211 13TH ST

<u>Year</u>	<u>Uses</u>	<u>Source</u>
1967	VERNARIS ADOLPH J	R. L. Polk & Co.
1943	R	R. L. Polk & Co.
1928	Kooreman Lester plmbr R	R.L. Polk and Co of California
	Rose clk R	R.L. Polk and Co of California
	Realtors Mabel E Mrs H	R.L. Polk and Co of California
	Z Geo M Temps Art Studio	R.L. Polk and Co of California

FINDINGS

<u>Year</u>	<u>Uses</u>	<u>Source</u>
1925	GEHRING ELLEN R	R. L. Polk & Co. of California
1920	CUNNINGHAM S MISS PRIV COMMERCIAL SCHOOL	R. L. Polk & Co. of California
	CUNNINGHAM MRS LAURA T	R. L. Polk & Co. of California

212 13TH ST

<u>Year</u>	<u>Uses</u>	<u>Source</u>
1986	Oakland Parking	PACIFIC BELL WHITE PAGES
1980	Oakland Parking	Pacific Telephone
1970	CIVIC CENTER PARKING LOT	Pacific Telephone Directory
1967	CIVIC CENTER PARKING LOT	R. L. Polk & Co.
	SMITH ALBERT	R. L. Polk & Co.
1943	R	R. L. Polk & Co.
	R	R. L. Polk & Co.
1933	POST OFFICE COFFEE SHOP (MARTIN BYKOVICH MARTIN LOPIN) RESTR	R. L. Polk & Co.
1928	N M Elorothy rest R	R.L. Polk and Co of California

213 13TH ST

<u>Year</u>	<u>Uses</u>	<u>Source</u>
1967	VACANT	R. L. Polk & Co.
1943	R	R. L. Polk & Co.

214 13TH ST

<u>Year</u>	<u>Uses</u>	<u>Source</u>
1967	HRONTA DAN	R. L. Polk & Co.
1943	R	R. L. Polk & Co.

215 13TH ST

<u>Year</u>	<u>Uses</u>	<u>Source</u>
1967	WILEY KATE P MRS	R. L. Polk & Co.

216 13TH ST

<u>Year</u>	<u>Uses</u>	<u>Source</u>
1967	VACANT	R. L. Polk & Co.

217 13TH ST

<u>Year</u>	<u>Uses</u>	<u>Source</u>
1967	KLING SYLVIA J	R. L. Polk & Co.

FINDINGS

224 13TH ST

<u>Year</u>	<u>Uses</u>	<u>Source</u>
1928	City Art Printing Co W R Sneed C F Hassler	R.L. Polk and Co of California
1925	CITY ART PRINTING CO	R. L. Polk & Co. of California

226 13TH ST

<u>Year</u>	<u>Uses</u>	<u>Source</u>
1925	HERZ DRIVURSELF SYSTEM	R. L. Polk & Co. of California
	NEWCOMBER & CHASE AUTO RNTL	R. L. Polk & Co. of California

230 13TH ST

<u>Year</u>	<u>Uses</u>	<u>Source</u>
1933	MURPHY PAUL F AUTO REPR	R. L. Polk & Co.

231 13TH ST

<u>Year</u>	<u>Uses</u>	<u>Source</u>
1928	Clater Nella M slswmn R	R.L. Polk and Co of California
	av Mary wid Andw H	R.L. Polk and Co of California
	av May tel: apr R	R.L. Polk and Co of California
	E Belle telg opr R	R.L. Polk and Co of California
	WALLER Carl driver H	R.L. Polk and Co of California
1925	DINSMORE MARY R	R. L. Polk & Co. of California
1920	GILBERT MRS JENNIE R	R. L. Polk & Co. of California

238 13TH ST

<u>Year</u>	<u>Uses</u>	<u>Source</u>
2000	LOB DEAF AND DISABLED TELECOM PROGRAM	Pacific Bell
1992	507 YOUNG PANG SING	PACIFIC BELL DIRECTORY

243 13TH ST

<u>Year</u>	<u>Uses</u>	<u>Source</u>
1928	White Lodge Meets 1ST ST Month	R.L. Polk and Co of California
	MAZZINIANANDA RT BEV SBI Bishop M A i M D Ph D Sci and Lit F B C Pastor Church of Universal Truth K P Castle	R.L. Polk and Co of California

13TH TE MPLBAR

161 13TH TE MPLBAR

<u>Year</u>	<u>Uses</u>	<u>Source</u>
1950	HOLMES NOVEL N R	The Pacific Telephone & Telegraph Co.

FINDINGS

13TH TW INOAKS

184 13TH TW INOAKS

<u>Year</u>	<u>Uses</u>	<u>Source</u>
1950	PEMBER HARRY W R	The Pacific Telephone & Telegraph Co.

13TH VIA ALAMITOS

161 13TH VIA ALAMITOS

<u>Year</u>	<u>Uses</u>	<u>Source</u>
1973	ENGEL OLIVER W	Pacific Telephone

13TH VIA LNDA

161 13TH VIA LNDA

<u>Year</u>	<u>Uses</u>	<u>Source</u>
1960	EAKS RANDELL W	Pacific Telephone

13THTW INOAKS

184 13THTW INOAKS

<u>Year</u>	<u>Uses</u>	<u>Source</u>
1950	TAYLOR NELLIE (IRK MRS R	The Pacific Telephone & Telegraph Co.

9 AIOADOR

245 9 AIOADOR

<u>Year</u>	<u>Uses</u>	<u>Source</u>
1965	SPEARS GEO	R. L. Polk & Co.

9 ARLINGLTON 81

184 9 ARLINGLTON 81

<u>Year</u>	<u>Uses</u>	<u>Source</u>
1991	Mc Kely E	PACIFIC BELL WHITE PAGES

9 CALIFORNIA

188 9 CALIFORNIA

<u>Year</u>	<u>Uses</u>	<u>Source</u>
1976	BERLOLINO MICHAEL	R. L. Polk & Co.

FINDINGS

9 CEDAR BROOK

184 9 CEDAR BROOK

<u>Year</u>	<u>Uses</u>	<u>Source</u>
1991	Hayden John T	PACIFIC BELL WHITE PAGES

9 CENTRAL AV ALMIDA

204 9 CENTRAL AV ALMIDA

<u>Year</u>	<u>Uses</u>	<u>Source</u>
1991	Poulton Donald R orthdnitst	PACIFIC BELL WHITE PAGES

9 CHERRY ST

221 9 CHERRY ST

<u>Year</u>	<u>Uses</u>	<u>Source</u>
1975	LEMOS GULLHERME	Pacific Telephone

9 CSNTER

0180 9 CSNTER

<u>Year</u>	<u>Uses</u>	<u>Source</u>
1965	BRNUMFIFLELD SS	R. L. Polk & Co.

9 FRANCLAC

181 9 FRANCLAC

<u>Year</u>	<u>Uses</u>	<u>Source</u>
1950	MADDUX S D MRS R	The Pacific Telephone & Telegraph Co.

9 FTHL BI

227 9 FTHL BI

<u>Year</u>	<u>Uses</u>	<u>Source</u>
1960	CREPIT BUREAU OF THE GREATER EAST BAY	Pacific Telephone

9 GANLEY ST

170 9 GANLEY ST

<u>Year</u>	<u>Uses</u>	<u>Source</u>
1979	NORDMAN GEO F	Pacific Telephone

FINDINGS

9 JACSON

189 9 JACSON

<u>Year</u>	<u>Uses</u>	<u>Source</u>
1950	AYLESWORTH I B R	The Pacific Telephone & Telegraph Co.

9 MANCHSTR RD SL

191 9 MANCHSTR RD SL

<u>Year</u>	<u>Uses</u>	<u>Source</u>
1973	OWEN GREGORY S	Pacific Telephone

216 9 MANCHSTR RD SL

<u>Year</u>	<u>Uses</u>	<u>Source</u>
1973	CLATTERBUCK BRUCE	Pacific Telephone

9 MARSHL

204 9 MARSHL

<u>Year</u>	<u>Uses</u>	<u>Source</u>
1973	NIELSEN SAM	Pacific Telephone

9 MONTGMRY

213 9 MONTGMRY

<u>Year</u>	<u>Uses</u>	<u>Source</u>
1973	B	Pacific Telephone

9 MSNL

241 9 MSNL

<u>Year</u>	<u>Uses</u>	<u>Source</u>
1960	QUINTAL AL USED CA S	Pacific Telephone

9 PURANT AVENUE TR LNIDAD

182 9 PURANT AVENUE TR LNIDAD

<u>Year</u>	<u>Uses</u>	<u>Source</u>
1950	BEACH RALPH G R	The Pacific Telephone & Telegraph Co.

FINDINGS

9 S! ST

213 9 S! ST

<u>Year</u>	<u>Uses</u>	<u>Source</u>
1975	DOCTORS HOSPITAL OF SAN LEANDRO	Pacific Telephone

9 WARRING ST

240 9 WARRING ST

<u>Year</u>	<u>Uses</u>	<u>Source</u>
1975	FAGUNDES JOE IN	Pacific Telephone

9 WICKMAN PI

175 9 WICKMAN PI

<u>Year</u>	<u>Uses</u>	<u>Source</u>
1973	JONES MARY ANN	Pacific Telephone

9TH

174 9TH

<u>Year</u>	<u>Uses</u>	<u>Source</u>
1950	RYAN EL CERRITO R	The Pacific Telephone & Telegraph Co.
	TURNER BEATRICE R	The Pacific Telephone & Telegraph Co.

178 9TH

<u>Year</u>	<u>Uses</u>	<u>Source</u>
1950	MOLINA TILLIE MRS R	The Pacific Telephone & Telegraph Co.
	CROON JOSEPHLINE E R	The Pacific Telephone & Telegraph Co.

179 9TH

<u>Year</u>	<u>Uses</u>	<u>Source</u>
1950	HIGGINS ETHEL R	The Pacific Telephone & Telegraph Co.

181 9TH

<u>Year</u>	<u>Uses</u>	<u>Source</u>
1950	PONG HENRY R	The Pacific Telephone & Telegraph Co.

183 9TH

<u>Year</u>	<u>Uses</u>	<u>Source</u>
1950	FONG JACK R	The Pacific Telephone & Telegraph Co.

FINDINGS

184 9TH

<u>Year</u>	<u>Uses</u>	<u>Source</u>
1950	CHEW HARRY R	The Pacific Telephone & Telegraph Co.
	HOW EDWIN LEE R	The Pacific Telephone & Telegraph Co.

186 9TH

<u>Year</u>	<u>Uses</u>	<u>Source</u>
1991	Ho Yaochi	PACIFIC BELL WHITE PAGES

190 9TH

<u>Year</u>	<u>Uses</u>	<u>Source</u>
1950	PARLSER R L R L	The Pacific Telephone & Telegraph Co.

197 9TH

<u>Year</u>	<u>Uses</u>	<u>Source</u>
1950	DUCKWORTH W C R	The Pacific Telephone & Telegraph Co.
	LEE SHEET	The Pacific Telephone & Telegraph Co.

201 9TH

<u>Year</u>	<u>Uses</u>	<u>Source</u>
1986	Schnack J Jay Moore Clifford Wolfe Larson & Trutner attys	PACIFIC BELL WHITE PAGES
	Schnaidt C	PACIFIC BELL WHITE PAGES
	Schnake A	PACIFIC BELL WHITE PAGES
	Schnaittacher C	PACIFIC BELL WHITE PAGES
	Schnaldt Michael	PACIFIC BELL WHITE PAGES

212 9TH

<u>Year</u>	<u>Uses</u>	<u>Source</u>
1950	JENSEN RADIO MFG CO JENSEN MFG CO	The Pacific Telephone & Telegraph Co.
	SARGENT RAYMENT CO	The Pacific Telephone & Telegraph Co.
	CONIMMERCIAL ELECTRONRICS CORP	The Pacific Telephone & Telegraph Co.

222 9TH

<u>Year</u>	<u>Uses</u>	<u>Source</u>
1950	GRAYBAR ELECTRIC CO	The Pacific Telephone & Telegraph Co.

229 9TH

<u>Year</u>	<u>Uses</u>	<u>Source</u>
1950	WONG PA R	The Pacific Telephone & Telegraph Co.

FINDINGS

233 9TH

<u>Year</u>	<u>Uses</u>	<u>Source</u>
1950	MALONEY W R R	The Pacific Telephone & Telegraph Co.

9TH AVE

191 9TH AVE

<u>Year</u>	<u>Uses</u>	<u>Source</u>
1933	CLARKE LEROY MARINER WPRR R	R. L. Polk & Co.

223 9TH AVE

<u>Year</u>	<u>Uses</u>	<u>Source</u>
1975	MITCHELL KENNETH	Pacific Telephone

231 9TH AVE

<u>Year</u>	<u>Uses</u>	<u>Source</u>
1943	Robertson Floyd G Iva rigger h	R. L. Polk & Co.

9TH GL ENCORT

212 9TH GL ENCORT

<u>Year</u>	<u>Uses</u>	<u>Source</u>
1950	BEITHAMBER PHILIP A OFC	The Pacific Telephone & Telegraph Co.

9TH HI GATE

212 9TH HI GATE

<u>Year</u>	<u>Uses</u>	<u>Source</u>
1950	BUSHMAN RISEN CO BKBNDRS	The Pacific Telephone & Telegraph Co.

9TH OAKLND

212 9TH OAKLND

<u>Year</u>	<u>Uses</u>	<u>Source</u>
1960	GOODWILL INDUSTRIES	Pacific Telephone

9TH ST

164 9TH ST

<u>Year</u>	<u>Uses</u>	<u>Source</u>
2006	No Current Listing	Haines Company, Inc.

FINDINGS

166 9TH ST

<u>Year</u>	<u>Uses</u>	<u>Source</u>
2006	VERA Rosardo	Haines Company, Inc.

168 9TH ST

<u>Year</u>	<u>Uses</u>	<u>Source</u>
2006	No Current Listing	Haines Company, Inc.

170 9TH ST

<u>Year</u>	<u>Uses</u>	<u>Source</u>
2006	No Current Listing	Haines Company, Inc.
1955	GATES RUBBER CO SALES DIVISION INC SAN FRANCISCO	The Pacific Telephone & Telegraph Co.

172 9TH ST

<u>Year</u>	<u>Uses</u>	<u>Source</u>
2006	FERNANDEZ	Haines Company, Inc.
	Consuelo	Haines Company, Inc.

174 9TH ST

<u>Year</u>	<u>Uses</u>	<u>Source</u>
2006	No Current Listing	Haines Company, Inc.
	YANG Xu Ming	Haines Company, Inc.
	LUOYong Juan	Haines Company, Inc.
	KE Cai Llan	Haines Company, Inc.
2000	2 LEI WU BIN	Pacific Bell
	1 CHEUNG SIU WIN	Pacific Bell
1996	1 HUANG FEN YE	PACIFIC BELL DIRECTORY
1991	Low Gum Oi	PACIFIC BELL WHITE PAGES
	Low J	PACIFIC BELL WHITE PAGES
1986	Fong Michael	PACIFIC BELL WHITE PAGES
	Low Gum Oi	PACIFIC BELL WHITE PAGES
1980	Fong D	Pacific Telephone
	Low Gum Oi	Pacific Telephone
	Low Gum Yuen	Pacific Telephone
1975	LOW GUM YUEN	Pacific Telephone
1970	CHU PETER	Pacific Telephone Directory
1967	SALTIBAN MANUEL S	R. L. Polk & Co.
1962	Sabado Danny A	Pacific Telephone
	Saltiban Marciana Mrs	Pacific Telephone
	Saltivan Frank	Pacific Telephone

FINDINGS

<u>Year</u>	<u>Uses</u>	<u>Source</u>
1943	Montalvo Gilbert C Geneva clo prsr h	R. L. Polk & Co.
	Marshall Benj H Ruth mech h	R. L. Polk & Co.
	Klem Robt Ruby shipydwkr h	R. L. Polk & Co.
	Palmer Roy C guard h	R. L. Polk & Co.
1928	Polite C H	R.L. Polk and Co of California
	Hopkins G G H	R.L. Polk and Co of California

177 9TH ST

<u>Year</u>	<u>Uses</u>	<u>Source</u>
1975	DOBHLNS HUGH LLOYD	Pacific Telephone
	OBER JOHN R	Pacific Telephone
1967	NAKAYAMA MITSUYOSHI	R. L. Polk & Co.
1962	Nakayama Mits	Pacific Telephone
1955	NAKAYAMA MITS	The Pacific Telephone & Telegraph Co.
1943	Mitchell Herman E Lillian welder h	R. L. Polk & Co.
1938	NAKAYAMA T R	Pacific Telephone
1933	TAIGAN HATA H	R. L. Polk & Co.
1925	CRANDALL E D R	R. L. Polk & Co. of California
1920	BLUMENTHAL FLORA R	R. L. Polk & Co. of California

178 9TH ST

<u>Year</u>	<u>Uses</u>	<u>Source</u>
2006	No Current Listing	Haines Company, Inc.
	CHENXunn Ymg	Haines Company, Inc.
	CHENG Sak Wan	Haines Company, Inc.
	LIANG Pel Shi	Haines Company, Inc.
	TAN Yan Tong	Haines Company, Inc.
2000	7 TAN NENG JIAN	Pacific Bell
	8 CHENG SUK WAN	Pacific Bell
1996	7 LI SHAO QI	PACIFIC BELL DIRECTORY
	8 CHENG SUK WAN	PACIFIC BELL DIRECTORY
1992	7 CHENG SUK WAN	PACIFIC BELL DIRECTORY
1991	Cheng Su Wan	PACIFIC BELL WHITE PAGES
	Jeoi Y M	PACIFIC BELL WHITE PAGES
	Zhang Zhao Yun	PACIFIC BELL WHITE PAGES
1986	Chan S	PACIFIC BELL WHITE PAGES
	Jeong Y M	PACIFIC BELL WHITE PAGES
	Lam Suey K	PACIFIC BELL WHITE PAGES
	Taylor Annie S	PACIFIC BELL WHITE PAGES

FINDINGS

<u>Year</u>	<u>Uses</u>	<u>Source</u>
1986	Ziang Zhao Yun	PACIFIC BELL WHITE PAGES
1980	Jeong Y M	Pacific Telephone
	Lam Suey K	Pacific Telephone
	Taylor Annie S	Pacific Telephone
1975	LAM SUEY K	Pacific Telephone
1970	LEE MOON YING	Pacific Telephone Directory
	TAYLOR ANNIE S	Pacific Telephone Directory
1967	LEE MOON V	R. L. Polk & Co.
	C TAYLOR ANNE B MRS	R. L. Polk & Co.
	E HOM YEUN Y	R. L. Polk & Co.
1962	Baumbaugh Caroline Mrs	Pacific Telephone
	Baumbaugh Chas	Pacific Telephone
	Taylor Annie S	Pacific Telephone
1955	CHAVEZ LEE	The Pacific Telephone & Telegraph Co.
	REDMOND MARGARET R	The Pacific Telephone & Telegraph Co.
1945	CROON VINCENT T R	The Pacific Telephone & Telegraph Co.
1943	Kennedy Robt M Lena h	R. L. Polk & Co.
1938	WATERMAN EMMA R	Pacific Telephone
1933	GREGORY WM L MILLHD R	R. L. Polk & Co.
	WARREN PORTIA E (WID W E) H	R. L. Polk & Co.
1928	Amundsen H H	R.L. Polk and Co of California
	Wm L H	R.L. Polk and Co of California
	Clara Floyd K lab R	R.L. Polk and Co of California
	Heffner Floyd H	R.L. Polk and Co of California
	Ma Cary Mrs H	R.L. Polk and Co of California
	Co Portia E Mrs H	R.L. Polk and Co of California
1925	WARREN PORTIA E R	R. L. Polk & Co. of California
1920	WARREN PORTIA E R	R. L. Polk & Co. of California

179 9TH ST

<u>Year</u>	<u>Uses</u>	<u>Source</u>
1962	Higgins Ethel B	Pacific Telephone
1955	HIGGINS ETHEL B	The Pacific Telephone & Telegraph Co.
1945	BLUMENTHAL FLORA R	The Pacific Telephone & Telegraph Co.
1943	Higgins Ethel Mrs r	R. L. Polk & Co.
	Blumenthal Flora Mrs h	R. L. Polk & Co.
	Blumenthal Chas slsmn r	R. L. Polk & Co.
1933	BLUMENTHAL CHAS CLK R	R. L. Polk & Co.
	BLUMENTHAL FLORA (WID ALBT) H	R. L. Polk & Co.

FINDINGS

<u>Year</u>	<u>Uses</u>	<u>Source</u>
1920	JOHNSON GEO B R	R. L. Polk & Co. of California

180 9TH ST

<u>Year</u>	<u>Uses</u>	<u>Source</u>
2006	LEI Jin Chan	Haines Company, Inc.
	LEI Yuxian	Haines Company, Inc.
	LIHullan	Haines Company, Inc.
	LI Olan Hang	Haines Company, Inc.
	LI Riq Ing	Haines Company, Inc.
	LIWei Jalo	Haines Company, Inc.
	LUO Shu Nan	Haines Company, Inc.
	MADISON PARK	Haines Company, Inc.
	NG Sun W	Haines Company, Inc.
	OXLEY Hazel M	Haines Company, Inc.
	RICHARDS Carmen	Haines Company, Inc.
	TAN Ning	Haines Company, Inc.
	WEI Ding Rong	Haines Company, Inc.
	WILLIAMS Matthews	Haines Company, Inc.
	WONG Isikell	Haines Company, Inc.
	WONG Kam Yu I	Haines Company, Inc.
	WONG Wal KIn	Haines Company, Inc.
	WUHaI Dong	Haines Company, Inc.
	ZHAOW H	Haines Company, Inc.
	ZHEN Xn Y	Haines Company, Inc.
	ZHENYI	Haines Company, Inc.
	ZHUGui Fang	Haines Company, Inc.
	No Current Listing	Haines Company, Inc.
	MADISON PARK APTS	Haines Company, Inc.
	ALEXANDER Jimmie	Haines Company, Inc.
	BURNS Fannie	Haines Company, Inc.
	CENTERS Teamika	Haines Company, Inc.
	CHEN Ding	Haines Company, Inc.
	CHEN Nong Fa	Haines Company, Inc.
	CHEN Ren Zhang	Haines Company, Inc.
	CHENGQILi	Haines Company, Inc.
	CHOWSek Ung	Haines Company, Inc.
	CHOY Betty	Haines Company, Inc.
	CHU Shsk Chau	Haines Company, Inc.
	DENG ing Fa	Haines Company, Inc.

FINDINGS

<u>Year</u>	<u>Uses</u>	<u>Source</u>
2006	DINH Tai Van	Haines Company, Inc.
	FERGUSON Jasmine	Haines Company, Inc.
	HA Lang	Haines Company, Inc.
	KUNG Suihou	Haines Company, Inc.
	KEENAS KITCHEN	Haines Company, Inc.
	JOHNSON J	Haines Company, Inc.
	JIANG Rong Zh I	Haines Company, Inc.
	JEUNG Ho Cheung	Haines Company, Inc.
	JACKSON Joannaoh	Haines Company, Inc.
	HUI Mei Land	Haines Company, Inc.
	HUANG Shaoman	Haines Company, Inc.
	HUANG Mai Juan	Haines Company, Inc.
	HESha Zhao	Haines Company, Inc.
	TAN Hul Ying	Haines Company, Inc.
1986	Nguyen Ve Van	PACIFIC BELL WHITE PAGES
	Nguyen Vinh	PACIFIC BELL WHITE PAGES
1975	MARTINEZ EDMUND	Pacific Telephone

181 9TH ST

<u>Year</u>	<u>Uses</u>	<u>Source</u>
1962	Pong Henry r	Pacific Telephone
1955	PONG HENRY R	The Pacific Telephone & Telegraph Co.
1945	PONG HENRY R	The Pacific Telephone & Telegraph Co.
1943	Pong Henry shipydwkr r	R. L. Polk & Co.
	Pong Young wid Ying h	R. L. Polk & Co.
1933	PONGNGIN YOUNGSSEE MRS H	R. L. Polk & Co.
1920	PARKER MRS B R	R. L. Polk & Co. of California

182 9TH ST

<u>Year</u>	<u>Uses</u>	<u>Source</u>
2006	BAUZON Yolanda	Haines Company, Inc.
	CHEEWO	Haines Company, Inc.
2000	CHEE W Q	Pacific Bell
1996	CHEE W Q	PACIFIC BELL DIRECTORY
1992	CHEE W Q	PACIFIC BELL DIRECTORY
1991	Chee W Q	PACIFIC BELL WHITE PAGES
1986	Chee W Q	PACIFIC BELL WHITE PAGES

FINDINGS

183 9TH ST

<u>Year</u>	<u>Uses</u>	<u>Source</u>
1967	WONG ELEANIR MRS	R. L. Polk & Co.
1962	Wong Huey	Pacific Telephone
1955	FONG JACK R	The Pacific Telephone & Telegraph Co.
1945	YIP DONALD R	The Pacific Telephone & Telegraph Co.
1943	Wong Jas USA r	R. L. Polk & Co.
	Wong Danl USA h	R. L. Polk & Co.
1938	QUAN R R	Pacific Telephone
1925	PONG NGIN R	R. L. Polk & Co. of California
1920	SMITH WM B R	R. L. Polk & Co. of California

184 9TH ST

<u>Year</u>	<u>Uses</u>	<u>Source</u>
2006	SIU Devon	Haines Company, Inc.
1975	FUNG S JEN HUNG	Pacific Telephone
	LEE MON	Pacific Telephone
	LEE SERLINA	Pacific Telephone
1970	LEE MON	Pacific Telephone Directory
	LOUIE GENE W	Pacific Telephone Directory
	YUEN GUEY FONG	Pacific Telephone Directory
1967	LOUt E GENE W	R. L. Polk & Co.
	YUEN GUEY FONG	R. L. Polk & Co.
	NG 80 HING	R. L. Polk & Co.
1962	Dang Yuick L	Pacific Telephone
	Tso Edw	Pacific Telephone
	Tso Jean	Pacific Telephone
	Young Wootmun	Pacific Telephone
	Yuen Guey Fong	Pacific Telephone
1955	CHIN DAVID M	The Pacific Telephone & Telegraph Co.
	LEE WM D R	The Pacific Telephone & Telegraph Co.
1945	LEE STEPHEN F R	The Pacific Telephone & Telegraph Co.
	LOO Y K MRS R	The Pacific Telephone & Telegraph Co.
1943	Cheong Emma Mrs h	R. L. Polk & Co.
	Fritz Carl r	R. L. Polk & Co.
	Gee Jack h	R. L. Polk & Co.
	LEE Dori r	R. L. Polk & Co.
	LEE Richd r	R. L. Polk & Co.
	Loo Sylvia sten Pub Sch r	R. L. Polk & Co.
	Loober Yee K Mrs r	R. L. Polk & Co.

FINDINGS

<u>Year</u>	<u>Uses</u>	<u>Source</u>
1943	Louie Alf r	R. L. Polk & Co.
1938	LOO Y K MRS R	Pacific Telephone
	WONG JAMES T R	Pacific Telephone
1933	JACKS VICTOR R	R. L. Polk & Co.
	WALTERS JOS P H	R. L. Polk & Co.
1928	Britting P linemn R	R.L. Polk and Co of California
	H	R.L. Polk and Co of California
	Jos Rachel shoe rep R	R.L. Polk and Co of California
	Jacks Victor H	R.L. Polk and Co of California
	Mc Ida C H	R.L. Polk and Co of California
	blvd Walter H	R.L. Polk and Co of California
	Sycamore Barbara Mrs H	R.L. Polk and Co of California
	h Nell H	R.L. Polk and Co of California
	port Leland H	R.L. Polk and Co of California
	r Leland L formn Oliver Continuous Filter Co R	R.L. Polk and Co of California
	WALTERS Jos P H	R.L. Polk and Co of California
1925	MCCRACKEN IDA C R	R. L. Polk & Co. of California
1920	MONTGOMERY MRS E R	R. L. Polk & Co. of California

184 1/2 9TH ST

<u>Year</u>	<u>Uses</u>	<u>Source</u>
1970	YU NUEN CHUNG	Pacific Telephone Directory
1955	DARE BEN K R	The Pacific Telephone & Telegraph Co.
1945	CHEONG EMMA MRS R	The Pacific Telephone & Telegraph Co.

186 9TH ST

<u>Year</u>	<u>Uses</u>	<u>Source</u>
2006	No Current Listing	Haines Company, Inc.
1992	HO YOUNUM	PACIFIC BELL DIRECTORY

188 9TH ST

<u>Year</u>	<u>Uses</u>	<u>Source</u>
2006	LEONG Kwong M	Haines Company, Inc.
2000	LEONG KWONG M	Pacific Bell
1996	LEONG KWONG M	PACIFIC BELL DIRECTORY

191 9TH ST

<u>Year</u>	<u>Uses</u>	<u>Source</u>
1967	BALCHICK PAUL C	R. L. Polk & Co.

FINDINGS

<u>Year</u>	<u>Uses</u>	<u>Source</u>
1962	Luck Theo	Pacific Telephone
	Miller Horace E	Pacific Telephone
	Moutinho Edna	Pacific Telephone
1955	DUCKWORTH W C R	The Pacific Telephone & Telegraph Co.
1945	MELQUIOND C H R	The Pacific Telephone & Telegraph Co.
1943	Allen Clyde R Vera r	R. L. Polk & Co.
	Caldecott Robt r	R. L. Polk & Co.
	Crist Ernest mech A H Hayward r	R. L. Polk & Co.
	Crist Homer mech r	R. L. Polk & Co.
	Holdener Jos shipydwr r	R. L. Polk & Co.
	Kress Wm Dixie rigger h	R. L. Polk & Co.
	Melquiond C Harry Christina h	R. L. Polk & Co.
	MEYERS Paul shipydwr r	R. L. Polk & Co.
	Beall Chas E Mattie F ins h	R. L. Polk & Co.
1933	CLARKE PAUL F CLK R	R. L. Polk & Co.
	LITTLEJOHN LEONORA STEN POULTRY PRODUCERS CENT CAL R	R. L. Polk & Co.
	SEYMOUR ARTH R	R. L. Polk & Co.
	TWINING THOS M R	R. L. Polk & Co.
1928	Belle Mel Apartments	R.L. Polk and Co of California
	Co S N H	R.L. Polk and Co of California
	Udvoich Jos welder R	R.L. Polk and Co of California
	Westapher I H	R.L. Polk and Co of California
1925	ZAREMBA VICTORIA R	R. L. Polk & Co. of California
	MELQUIOND C H R	R. L. Polk & Co. of California

192 9TH ST

<u>Year</u>	<u>Uses</u>	<u>Source</u>
1943	Arbuckle Bernard r	R. L. Polk & Co.
1920	ESTILL MRS F T R	R. L. Polk & Co. of California

197 9TH ST

<u>Year</u>	<u>Uses</u>	<u>Source</u>
1962	Brown Frank J	Pacific Telephone
	Nardin Severino L	Pacific Telephone
1955	ARMOUR SAML	The Pacific Telephone & Telegraph Co.
	CHEW JOE R	The Pacific Telephone & Telegraph Co.
	LEE SHEET	The Pacific Telephone & Telegraph Co.
1945	MELBRYN HOUSE	The Pacific Telephone & Telegraph Co.

FINDINGS

<u>Year</u>	<u>Uses</u>	<u>Source</u>
1943	Abstom Edw M Patricia shipydwkr h	R. L. Polk & Co.
	Cherry Luther S r	R. L. Polk & Co.
	Cox Chas B Grace mech r	R. L. Polk & Co.
	GLAZE Mary E h	R. L. Polk & Co.
	Katzman Nettie Mrs r	R. L. Polk & Co.
	Lynch B Hallie Mrs beauty opr r	R. L. Polk & Co.
	Plummer Chas r	R. L. Polk & Co.
	Shauerhamer Ruben r	R. L. Polk & Co.
	Sladett Saml slsmn r	R. L. Polk & Co.
	Van Stone Edw R shipftr r	R. L. Polk & Co.
	Whaley Chas r	R. L. Polk & Co.
	Williams Ernie Marie bartndr r	R. L. Polk & Co.
1938	MELQUIOND C H R	Pacific Telephone
1933	MELQUIOND HARRY (IDA) H	R. L. Polk & Co.
	REINHOLD WM (HATTIE) CIGARMKR H	R. L. Polk & Co.
	FRANKS MILDRED MRS WAITER R	R. L. Polk & Co.
1928	Barre Chas H	R.L. Polk and Co of California
	h Jean clk R	R.L. Polk and Co of California
	Catterton Agnes E Mrs H	R.L. Polk and Co of California
	Catterton Edwin R jr clk R	R.L. Polk and Co of California
	Colonial Apartments H	R.L. Polk and Co of California
	Guidice Enul fctywkr R	R.L. Polk and Co of California
	av Lon ship clk A P Burch Co H	R.L. Polk and Co of California
	nr John A driver H	R.L. Polk and Co of California
	Campus Thee fcrywkr H	R.L. Polk and Co of California
	Harmon Silas V plmbr R	R.L. Polk and Co of California
	Mills Volney R	R.L. Polk and Co of California
	way H fctywkr R	R.L. Polk and Co of California
	Wilt Blanche R	R.L. Polk and Co of California
	Wilt Lucille A phone opr R	R.L. Polk and Co of California
1925	KIEBLE W C R	R. L. Polk & Co. of California
1920	SMITH RUFUS G R	R. L. Polk & Co. of California

198 9TH ST

<u>Year</u>	<u>Uses</u>	<u>Source</u>
1975	DIERKING NORMAN	Pacific Telephone

FINDINGS

199 9TH ST

<u>Year</u>	<u>Uses</u>	<u>Source</u>
1943	Wilson Gus r	R. L. Polk & Co.

200 9TH ST

<u>Year</u>	<u>Uses</u>	<u>Source</u>
2006	COMMERCIAL	Haines Company, Inc.
	TAMALPAIS	Haines Company, Inc.
	CABINETRY	Haines Company, Inc.

201 9TH ST

<u>Year</u>	<u>Uses</u>	<u>Source</u>
1975	CLIFFORD ROBT C MOORE RODE CLIFFORD WOLFE & LARSON ATTYS	Pacific Telephone
	MOORE JOHN L MOORE RODE CLIFFORD WOLFE & LARSON ATTYS	Pacific Telephone
1967	PAUGE EDNA MRS	R. L. Polk & Co.

202 9TH ST

<u>Year</u>	<u>Uses</u>	<u>Source</u>
1967	VACANT	R. L. Polk & Co.

203 9TH ST

<u>Year</u>	<u>Uses</u>	<u>Source</u>
1967	HOPPE WILHELM	R. L. Polk & Co.

204 9TH ST

<u>Year</u>	<u>Uses</u>	<u>Source</u>
1967	SABATONI HERBERT H	R. L. Polk & Co.
1943	General Electric Supply Corp E W Garcia mgr	R. L. Polk & Co.
1933	GENERAL ELECTRIC SUPPLY CO W R EDWARDS MGR	R. L. Polk & Co.

205 9TH ST

<u>Year</u>	<u>Uses</u>	<u>Source</u>
1967	VACANT	R. L. Polk & Co.

206 9TH ST

<u>Year</u>	<u>Uses</u>	<u>Source</u>
1967	BERGE EVA E MRS	R. L. Polk & Co.

FINDINGS

207 9TH ST

<u>Year</u>	<u>Uses</u>	<u>Source</u>
1967	THOMPSON FRED	R. L. Polk & Co.

208 9TH ST

<u>Year</u>	<u>Uses</u>	<u>Source</u>
1967	VACANT 208 THRU	R. L. Polk & Co.

211 9TH ST

<u>Year</u>	<u>Uses</u>	<u>Source</u>
1967	HAROMAN JAMES B	R. L. Polk & Co.
1965	DEGEN BELTING CO	R. L. Polk & Co.
1962	Degen Belting Co	Pacific Telephone

212 9TH ST

<u>Year</u>	<u>Uses</u>	<u>Source</u>
2013	CHAN ACUPUNCTURE CLINIC	Cole Information Services
	PHILOMENA LANDES ATTORNEY	Cole Information Services
	ASAP GARAGE DOOR OAKLAND	Cole Information Services
	ASIAN NETWORK PACIFIC HOME CARE	Cole Information Services
	LIN HARRY DDS	Cole Information Services
	OU CHIROPRACTIC	Cole Information Services
	C & T BEAUTY SUPPLY	Cole Information Services
	CAREPLUS CHIROPRACTIC HEALTH CENTER	Cole Information Services
	HONG KONG OPTICAL COMPANY	Cole Information Services
	ASIAN NETWORK PHYSICAL THERAPY & PUL	Cole Information Services
	BRAIN CHILD EDUCATION CENTER	Cole Information Services
	LAW OFFICES OF BARON DREXEL	Cole Information Services
	FAITH JIREH CHRISTIAN CHURCH	Cole Information Services
	FAST FORWARD & COMPANY	Cole Information Services
	BEST REALTY & TAX	Cole Information Services
	CHING STEVEN D D S	Cole Information Services
	LAW OFFICES OF HOA COOC	Cole Information Services
	LEUNG RENEE	Cole Information Services
	CALNET FINANCE & INVESTMENT INC	Cole Information Services
	PACIFIC JUSTICE INSTITUTE	Cole Information Services
	US SHAOLIN KUNG FU	Cole Information Services
	BRADY LOIS	Cole Information Services

FINDINGS

<u>Year</u>	<u>Uses</u>	<u>Source</u>
2013	MGE ENGINEERING INC	Cole Information Services
	AAA GARAGE DOORS REPAIR OAKLAND	Cole Information Services
	KHL FINANCIAL & INSURANCE SERVICES I	Cole Information Services
	CONTRERAS SOCIAL SECURITY ADVOCATES	Cole Information Services
	SS ADVOCATES	Cole Information Services
	AMERICAN ACADEMY OF ENGLISH	Cole Information Services
	TSAI WUDER DDS	Cole Information Services
	OAKLAND CHINATOWN OPTOMETRIC GROUP	Cole Information Services
2008	RENEES	Cole Information Services
	WILSON KAN	Cole Information Services
	CARE PLUS CHIROPRACTIC HEALTH CARE C	Cole Information Services
	LAW OFFICES OF BARON J DREXEL	Cole Information Services
	KHL FINANCIAL & INSURANCE	Cole Information Services
	BRAIN CHILD EDUCATION CENTER	Cole Information Services
	MK PARTNER LLC	Cole Information Services
	BEST REALTY & TAX	Cole Information Services
	EVERGREEN CARPET CARE	Cole Information Services
	HONG KONG OPTICAL CO	Cole Information Services
	FAST FORWARD TRAVEL	Cole Information Services
	LEUNG RENEE	Cole Information Services
	SHAOLIN KUNG FU INT L	Cole Information Services
	CALIFORNIA INSURANCE NETWORK I	Cole Information Services
	GLOBAL LEGAL NETWORK SERVICES	Cole Information Services
	BRADY LOIS	Cole Information Services
	CALNET FINANCE & INVESTMENT	Cole Information Services
	MGE ENGINEERING INC	Cole Information Services
	AMY CHAN & ASSOCIATES	Cole Information Services
	ANNA CHAN MD	Cole Information Services
	VALERIE LO DDS	Cole Information Services
	EDITH KONG DDS	Cole Information Services
	OAKLAND CHINATOWN OPTOMETRIC GROUP	Cole Information Services
	RENEES	Cole Information Services
	CHAN ACUPUNCTURE CLINIC	Cole Information Services
	CHING STEVEN DDS	Cole Information Services

FINDINGS

<u>Year</u>	<u>Uses</u>	<u>Source</u>
2008	OU & PAN CHIROPRACTIC SERVICES INC	Cole Information Services
	WONG FRANNIE MOK LAW OFFICES	Cole Information Services
	TRANSPACIFIC ASSOCIATES	Cole Information Services
	STEWART CHEN DC	Cole Information Services
	CHARDON TRANSPORTATION INC	Cole Information Services
	LIN HARRY DDS	Cole Information Services
	ASIAN NETWORK PACIFIC HOME CARE	Cole Information Services
2006	U CHIROPRACTIC 510 4 S	Haines Company, Inc.
	RENEES	Haines Company, Inc.
	SHAOUNKUNGFU	Haines Company, Inc.
	INTR L	Haines Company, Inc.
	BUILDING	Haines Company, Inc.
	AMYCHAN&	Haines Company, Inc.
	ASSOCIATES	Haines Company, Inc.
	ASIAN NETWORK	Haines Company, Inc.
	PACIFIC HOME CRE	Haines Company, Inc.
	ASIANNETWRI	Haines Company, Inc.
	PHYS THRPHY REHAB	Haines Company, Inc.
	BEST REALTY&TAX	Haines Company, Inc.
	BESTREALTY&TAX	Haines Company, Inc.
	BRADYLOISIATTY	Haines Company, Inc.
	BRAIN CHILD	Haines Company, Inc.
	EDUCATION	Haines Company, Inc.
	CENTER	Haines Company, Inc.
	CALNETFNC&	Haines Company, Inc.
	INVSTMT INC	Haines Company, Inc.
	CARE PLUS	Haines Company, Inc.
	CHIROPRACTIC	Haines Company, Inc.
	ACUPUNCTURE	Haines Company, Inc.
	CUNIC	Haines Company, Inc.
	CHANKAI WING	Haines Company, Inc.
	CHING STEVEN DDS	Haines Company, Inc.
	DREXEL BARON J	Haines Company, Inc.
	LAW OFFICES OF	Haines Company, Inc.
	HONG KONG	Haines Company, Inc.
	OPTICAL COMPANY	Haines Company, Inc.
	KONG EDITH ODS	Haines Company, Inc.

FINDINGS

<u>Year</u>	<u>Uses</u>	<u>Source</u>
2006	LEUNGRENEE	Haines Company, Inc.
	LIN HARRY DDS	Haines Company, Inc.
	MGE ENGINEERING	Haines Company, Inc.
	OAKLD CHINATOWN	Haines Company, Inc.
	OPTOMETRIC GRP	Haines Company, Inc.
	SHIELD ONE	Haines Company, Inc.
	INSURANCE	Haines Company, Inc.
	SERVICES	Haines Company, Inc.
	SUNLANO CO	Haines Company, Inc.
	TRANSPAC	Haines Company, Inc.
	ASSOCIATES	Haines Company, Inc.
	TSAI WUDER DDS	Haines Company, Inc.
	VOCATIONAL	Haines Company, Inc.
	CONSULTING	Haines Company, Inc.
	WEB HOME CORP	Haines Company, Inc.
	WING ON	Haines Company, Inc.
	INSURANCE	Haines Company, Inc.
	SERVICE	Haines Company, Inc.
2000	LEUNG RENEE	Pacific Bell
	108 CHAN ANNA MD	Pacific Bell
	109 OAKLAND CHINESE NEW GENESIS BAPTIST CHURCH	Pacific Bell
	110 OAKLAND CHINATOWN OPTOMETRIC GROUP	Pacific Bell
	110 HONG KONG OPTICAL COMPANY	Pacific Bell
	111 RENEE S	Pacific Bell
	111 BEST REALTY & TAX	Pacific Bell
	111 BEST REALTY & TAX	Pacific Bell
	111 WING ON INSURANCE SERVICE	Pacific Bell
	107A CHAN ACUPUNCTURE CLINIC	Pacific Bell
1996	101 9TH STREET CHIROPRACTIC HEALTH CENTER	PACIFIC BELL DIRECTORY
	103 EVERGREEN CARPET CARE	PACIFIC BELL DIRECTORY
	103 CARE PLUS CHIROPRACTIC HEALTH CENTER	PACIFIC BELL DIRECTORY
	104 DEPENDABLE INSURANCE SERVICES	PACIFIC BELL DIRECTORY
	108 CHANG ANNA MD	PACIFIC BELL DIRECTORY
	109 OAKLAND CHINESE NEW GENESIS BAPTIST CHURCH	PACIFIC BELL DIRECTORY

FINDINGS

<u>Year</u>	<u>Uses</u>	<u>Source</u>
1996	110 OAKLAND CHINATOWN OPTOMETRIC GROUP	PACIFIC BELL DIRECTORY
	110 HONG KONG OPTICAL COMPANY	PACIFIC BELL DIRECTORY
	111 RENEE S	PACIFIC BELL DIRECTORY
	111 BEST REALTY & TAX	PACIFIC BELL DIRECTORY
	111 LEUNG & LEUNG INS SERVICE INC	PACIFIC BELL DIRECTORY
	111 BEST REALTY & TAX	PACIFIC BELL DIRECTORY
	401 BNC TESTING LABS INC	PACIFIC BELL DIRECTORY
	401 GREG ROJA & ASSOCIATES INC	PACIFIC BELL DIRECTORY
	110A CHAN ACUPUNCTURE CLINIC	PACIFIC BELL DIRECTORY
1992	BAY AREA TRANSIT CONSULTANTS	PACIFIC BELL DIRECTORY
	103 CHEN STEWART DC	PACIFIC BELL DIRECTORY
	104 PACIFICA INVESTMENT CO	PACIFIC BELL DIRECTORY
	108 JULIAN RADIOLOGY MEDICAL CLINIC	PACIFIC BELL DIRECTORY
	110 OAKLAND CHINATOWN OPTOMETRIC GROUP	PACIFIC BELL DIRECTORY
	110 HONG KONG OPTICAL COMPANY	PACIFIC BELL DIRECTORY
	111 RENEE S	PACIFIC BELL DIRECTORY
	111 BEST REALTY & TAX	PACIFIC BELL DIRECTORY
	111 LEUNG & LEUNG INS SERVICE INC	PACIFIC BELL DIRECTORY
	111 BEST REALTY & TAX	PACIFIC BELL DIRECTORY
1991	Best Realty & Tax	PACIFIC BELL WHITE PAGES
	Best Realty & Tax	PACIFIC BELL WHITE PAGES
	Chen Stewart DC	PACIFIC BELL WHITE PAGES
	Hong Kong Optical Company	PACIFIC BELL WHITE PAGES
	Leung & Leung Ins Service Inc	PACIFIC BELL WHITE PAGES
	Oakland Chinatown Optometric Group	PACIFIC BELL WHITE PAGES
	Pacifica Investment Co	PACIFIC BELL WHITE PAGES
	Pacifica Mortgage	PACIFIC BELL WHITE PAGES
	Renees	PACIFIC BELL WHITE PAGES
1986	Splady Art Studios	PACIFIC BELL WHITE PAGES
1980	GOODWILL INDUSTRIES	Pacific Telephone
	Retail Stores	Pacific Telephone
1975	GOODWILL INDUSTRIES	Pacific Telephone
1970	GOODWILL INDUSTRIES	Pacific Telephone Directory
1967	ONTIVEROS NORMA Y MRS	R. L. Polk & Co.
	GOODWILL INDUSTRIES OF OAKLAND	R. L. Polk & Co.
1962	GOODWILL INDUSTRIES	Pacific Telephone
1955	GOODWILL INDUSTRIES	The Pacific Telephone & Telegraph Co.

FINDINGS

<u>Year</u>	<u>Uses</u>	<u>Source</u>
1945	BUSHMAN RISEN CO BKBNDRS	The Pacific Telephone & Telegraph Co.
	JENSEN RADIO MFG CO	The Pacific Telephone & Telegraph Co.
	SARGENT E M CO RADIO	The Pacific Telephone & Telegraph Co.
1943	Bushman Risen Co W F Bushman H G Risen paper rulers and bkbndrs	R. L. Polk & Co.
	Jensen Radio Mfg Co A L Oliver mgr h	R. L. Polk & Co.
	Sargent Edw M Mildred E mfrs agt	R. L. Polk & Co.
1938	BUSHMAN RISEN CO BOOK BINDERS	Pacific Telephone
	JENSEN RADIO MFG CO	Pacific Telephone
	SARGENT E M CO RADIO	Pacific Telephone
1933	BUSHMAN RISEN CO (WM F BUSHMAN HARRY G RISEN) BOOKBINDERS	R. L. Polk & Co.
	RADIO CENTRAL SERVICE L H REYBURN MGR	R. L. Polk & Co.
1928	9lth Radio Mfg Co K K Jensen	R.L. Polk and Co of California
	Tufoak Products Co L E West pres W H Heaton sec treas rubber gds mfrs	R.L. Polk and Co of California

214 9TH ST

<u>Year</u>	<u>Uses</u>	<u>Source</u>
1967	STOOPS WM B GL	R. L. Polk & Co.

215 9TH ST

<u>Year</u>	<u>Uses</u>	<u>Source</u>
1967	COLE LENORE A MRS	R. L. Polk & Co.

216 9TH ST

<u>Year</u>	<u>Uses</u>	<u>Source</u>
1967	GILLESPIE ELLA M MRS	R. L. Polk & Co.
1928	cisco Tire & Rubber Co of California Inc E D Sadler office mg R	R.L. Polk and Co of California

217 9TH ST

<u>Year</u>	<u>Uses</u>	<u>Source</u>
1967	VACANT	R. L. Polk & Co.

218 9TH ST

<u>Year</u>	<u>Uses</u>	<u>Source</u>
1967	MAC FARLANE MABEL A	R. L. Polk & Co.

FINDINGS

219 9TH ST

<u>Year</u>	<u>Uses</u>	<u>Source</u>
1967	VACANT	R. L. Polk & Co.

221 9TH ST

<u>Year</u>	<u>Uses</u>	<u>Source</u>
1967	VACANT	R. L. Polk & Co.
1933	WOOLEY HENRY H	R. L. Polk & Co.
1928	Seany C tlva l coblm H	R.L. Polk and Co of California
	Cromrty Bva MM cte Mary A Cooper R	R.L. Polk and Co of California
	Christine Carmody Henry Irene collr H	R.L. Polk and Co of California
1925	CROMARTY HENRY	R. L. Polk & Co. of California
1920	CROMARTY HENRY R	R. L. Polk & Co. of California

222 9TH ST

<u>Year</u>	<u>Uses</u>	<u>Source</u>
1955	TAY-HOLBROOK INC PLMBRS & MTL SUPPLS	The Pacific Telephone & Telegraph Co.
1945	GRAYBAR ELECTRIC CO	The Pacific Telephone & Telegraph Co.
1943	Graybar Electric Co M L Wilkins mgr	R. L. Polk & Co.
1938	GRAYBAR ELECTRIC CO	Pacific Telephone
1933	GRAYBAR ELECTRIC CO J L MISEREZ MGR WHOL ELEC SUPP	R. L. Polk & Co.
1928	Graybar Electric Co J L Miserez ingr whol elec supp	R.L. Polk and Co of California

228 9TH ST

<u>Year</u>	<u>Uses</u>	<u>Source</u>
1955	ILLINOIS TESTING LABORATORIES INC PYROMETERS SAN FRANCISCO	The Pacific Telephone & Telegraph Co.
1938	LUM LONG R	Pacific Telephone
1925	OHE MRS A R	R. L. Polk & Co. of California

229 9TH ST

<u>Year</u>	<u>Uses</u>	<u>Source</u>
1970	WONG S	Pacific Telephone Directory
1967	WONG SHEM W	R. L. Polk & Co.
1962	Wong S	Pacific Telephone
1955	WONG SHEM R	The Pacific Telephone & Telegraph Co.
1945	MURPHY GERTRUDE MISS R	The Pacific Telephone & Telegraph Co.
1943	Murphy Gertrude A h	R. L. Polk & Co.
	NEARY Patk r	R. L. Polk & Co.

FINDINGS

<u>Year</u>	<u>Uses</u>	<u>Source</u>
1943	Tillotson Kate J wid Wm r	R. L. Polk & Co.
	Maderos Mary Mrs r	R. L. Polk & Co.
1938	MURPHY GERTRUDE MISS R	Pacific Telephone
1933	RIGNER NELLIE MRS R	R. L. Polk & Co.
	NEARY PATK LAB R	R. L. Polk & Co.
	MURPHY GERTRUDE H	R. L. Polk & Co.
	MILLER MICHL AUTO BODY BLDR OKLD ST DEPT R	R. L. Polk & Co.
	ANDERSON OSCAR TAILOR R	R. L. Polk & Co.
1928	r Wm Cath H	R.L. Polk and Co of California
	h Gertrude H	R.L. Polk and Co of California
	Edwards Michl woodwkr R	R.L. Polk and Co of California
1925	MURPHY MRS E R	R. L. Polk & Co. of California
1920	MURPHY MRS E R	R. L. Polk & Co. of California

230 9TH ST

<u>Year</u>	<u>Uses</u>	<u>Source</u>
1962	Hansen Whsle Hardware Co	Pacific Telephone

232 9TH ST

<u>Year</u>	<u>Uses</u>	<u>Source</u>
1986	IDesanstis Robt N	PACIFIC BELL WHITE PAGES
1925	FUJITA K R	R. L. Polk & Co. of California
1920	FUJITA K R	R. L. Polk & Co. of California

233 9TH ST

<u>Year</u>	<u>Uses</u>	<u>Source</u>
1967	MAHONEY W R	R. L. Polk & Co.
1962	Mahoney W R r	Pacific Telephone
1955	MAHONEY W R R	The Pacific Telephone & Telegraph Co.
1945	MAHONEY W R R	The Pacific Telephone & Telegraph Co.
1943	Everson Wm G lab Okld P O r	R. L. Polk & Co.
	Cottingham Wilber r	R. L. Polk & Co.
	Basham Jas C shipydwkr r	R. L. Polk & Co.
	Henningson Hans pntr r	R. L. Polk & Co.
	Mahoney Wm R Margery h	R. L. Polk & Co.
	Thayer Chas mech r	R. L. Polk & Co.
1938	MAHONEY W R R	Pacific Telephone
1933	ALLEN EDW E LAB R	R. L. Polk & Co.
	HANINSON HANS PNTR R	R. L. Polk & Co.

FINDINGS

<u>Year</u>	<u>Uses</u>	<u>Source</u>
1933	MAHONEY WM R (MARGERY) H	R. L. Polk & Co.
1928	San Wm R Margery plmbr H	R.L. Polk and Co of California
1925	MAHONEY W R R	R. L. Polk & Co. of California
1920	MAHONEY W R R	R. L. Polk & Co. of California

234 9TH ST

<u>Year</u>	<u>Uses</u>	<u>Source</u>
1970	DARCOID CO OF CALIF THE SAN FRANCISCO	Pacific Telephone Directory
1962	DARCOID CO OF CALIF THE	Pacific Telephone

240 9TH ST

<u>Year</u>	<u>Uses</u>	<u>Source</u>
1925	RUHL MAY R	R. L. Polk & Co. of California

9TH TE MPLBAR

191 9TH TE MPLBAR

<u>Year</u>	<u>Uses</u>	<u>Source</u>
1950	WANG HERBERT VERNON R	The Pacific Telephone & Telegraph Co.

9TH TW

191 9TH TW

<u>Year</u>	<u>Uses</u>	<u>Source</u>
1950	SIEN HARRY R	The Pacific Telephone & Telegraph Co.

9TH VIA VENTANAT SLZ

168 9TH VIA VENTANAT SLZ

<u>Year</u>	<u>Uses</u>	<u>Source</u>
1960	SCHRAMM KENNETH	Pacific Telephone

A LOUISE ST

1197 A LOUISE ST

<u>Year</u>	<u>Uses</u>	<u>Source</u>
1975	FIORANI J P	Pacific Telephone

FINDINGS

ALICE

1000 ALICE

<u>Year</u>	<u>Uses</u>	<u>Source</u>
1955	Rymundo Paul J	R. L. Polk & Co.

1015 ALICE

<u>Year</u>	<u>Uses</u>	<u>Source</u>
1955	Fowler Russell C	R. L. Polk & Co.
1951	Baxter N T	R. L. Polk & Co.
1946	Earl Jos	R. L. Polk & Co.
1940	Mc Williams W F	R. L. Polk & Co.

1019 ALICE

<u>Year</u>	<u>Uses</u>	<u>Source</u>
1955	Lahti Arth J	R. L. Polk & Co.

1021 ALICE

<u>Year</u>	<u>Uses</u>	<u>Source</u>
1955	Strubel Anna Mrs	R. L. Polk & Co.
1951	Struber Anna Mrs	R. L. Polk & Co.
	Lyons G E	R. L. Polk & Co.

1027 ALICE

<u>Year</u>	<u>Uses</u>	<u>Source</u>
1955	Vacant	R. L. Polk & Co.
1951	Ross D R	R. L. Polk & Co.

1031 ALICE

<u>Year</u>	<u>Uses</u>	<u>Source</u>
1932	Vacant	R. L. Polk & Co. of California

1032 ALICE

<u>Year</u>	<u>Uses</u>	<u>Source</u>
1955	Hoover Ira J	R. L. Polk & Co.
	Beckett Josephine I Mrs	R. L. Polk & Co.
1951	Beckett J I Mrs	R. L. Polk & Co.

1034 ALICE

<u>Year</u>	<u>Uses</u>	<u>Source</u>
1955	Geiger Frank	R. L. Polk & Co.
1951	Geiger Frank	R. L. Polk & Co.

FINDINGS

<u>Year</u>	<u>Uses</u>	<u>Source</u>
1946	Wilson Homer	R. L. Polk & Co.
1940	Callistro Delbert	R. L. Polk & Co.
1932	Kroger E F	R. L. Polk & Co. of California

1040 ALICE

<u>Year</u>	<u>Uses</u>	<u>Source</u>
1955	Milan Raymond	R. L. Polk & Co.
1951	Milan Raymond	R. L. Polk & Co.

1047 ALICE

<u>Year</u>	<u>Uses</u>	<u>Source</u>
1955	Rushing Irvin E	R. L. Polk & Co.
1951	Rushing IE	R. L. Polk & Co.
1946	Rushing I E	R. L. Polk & Co.
1940	Strasser A W	R. L. Polk & Co.
1932	Case Elsworth	R. L. Polk & Co. of California

1050 ALICE

<u>Year</u>	<u>Uses</u>	<u>Source</u>
1955	Magalhaes Antonio T	R. L. Polk & Co.
1951	Keeth E J	R. L. Polk & Co.
1946	Madruga E J	R. L. Polk & Co.
1940	Madruga E J	R. L. Polk & Co.
1932	Vacant	R. L. Polk & Co. of California

1057 ALICE

<u>Year</u>	<u>Uses</u>	<u>Source</u>
1955	Mann Fredk W	R. L. Polk & Co.
1951	Holtkamp Victor	R. L. Polk & Co.
1946	Silva J T	R. L. Polk & Co.
	Joseph Mary Mrs	R. L. Polk & Co.
1940	Joseph Mary Mrs	R. L. Polk & Co.
1932	Mc Cuaig Donald	R. L. Polk & Co. of California

1060 ALICE

<u>Year</u>	<u>Uses</u>	<u>Source</u>
1955	Schroeder Anna Mrs	R. L. Polk & Co.
1951	Helton B G	R. L. Polk & Co.
1946	Tottem Alice Mrs	R. L. Polk & Co.
1940	Totten H M	R. L. Polk & Co.

FINDINGS

<u>Year</u>	<u>Uses</u>	<u>Source</u>
1932	Gomes Chas	R. L. Polk & Co. of California

1066 ALICE

<u>Year</u>	<u>Uses</u>	<u>Source</u>
1955	Galinda Lawrence J	R. L. Polk & Co.
1951	Boot A E	R. L. Polk & Co.
1946	Gossett Margt Mrs	R. L. Polk & Co.
1940	Svoboda Jos	R. L. Polk & Co.

1072 ALICE

<u>Year</u>	<u>Uses</u>	<u>Source</u>
1955	Dais Dominic R	R. L. Polk & Co.
1951	Crandall Louise	R. L. Polk & Co.
1946	Johnson Geneva	R. L. Polk & Co.

1082 ALICE

<u>Year</u>	<u>Uses</u>	<u>Source</u>
1955	Lapa Leonard D	R. L. Polk & Co.
1951	Il OGSchrank I W	R. L. Polk & Co.
	Lapa L D	R. L. Polk & Co.
1946	Augusta Lionel	R. L. Polk & Co.
1940	Barroso J D	R. L. Polk & Co.

1106 ALICE

<u>Year</u>	<u>Uses</u>	<u>Source</u>
1955	Schrank Ivan W	R. L. Polk & Co.

1110 ALICE

<u>Year</u>	<u>Uses</u>	<u>Source</u>
1955	Wicks Franklin E	R. L. Polk & Co.

1112 ALICE

<u>Year</u>	<u>Uses</u>	<u>Source</u>
1955	Vacant	R. L. Polk & Co.

1115 ALICE

<u>Year</u>	<u>Uses</u>	<u>Source</u>
1955	Massie Anthony V	R. L. Polk & Co.
1946	Massie A V	R. L. Polk & Co.
1940	Podlesnik Jacob	R. L. Polk & Co.
1932	Podlasnik Jacob	R. L. Polk & Co. of California

FINDINGS

1116 ALICE

<u>Year</u>	<u>Uses</u>	<u>Source</u>
1951	Masaie A V	R. L. Polk & Co.

1130 ALICE

<u>Year</u>	<u>Uses</u>	<u>Source</u>
1955	Romero Chrispin G	R. L. Polk & Co.

1131 ALICE

<u>Year</u>	<u>Uses</u>	<u>Source</u>
1955	Dakoulis Tony G	R. L. Polk & Co.
1951	Gallegus J M	R. L. Polk & Co.
1946	Maria Anthony	R. L. Polk & Co.
1940	Costa Manuel	R. L. Polk & Co.
1932	Gognar Frank	R. L. Polk & Co. of California

1137 ALICE

<u>Year</u>	<u>Uses</u>	<u>Source</u>
1955	Samsa Anton	R. L. Polk & Co.
1951	Samsa Anton	R. L. Polk & Co.
1946	Sansa Anton	R. L. Polk & Co.
1940	Sansa Anton	R. L. Polk & Co.
1932	Samsa Anton	R. L. Polk & Co. of California

1138 ALICE

<u>Year</u>	<u>Uses</u>	<u>Source</u>
1955	Peterson Douglas J	R. L. Polk & Co.
1951	thony	R. L. Polk & Co.
	Hernandez An	R. L. Polk & Co.
1946	Fernandez A M	R. L. Polk & Co.

1143 ALICE

<u>Year</u>	<u>Uses</u>	<u>Source</u>
1955	DePew Edw T	R. L. Polk & Co.
1951	De Pew E H	R. L. Polk & Co.

1151 ALICE

<u>Year</u>	<u>Uses</u>	<u>Source</u>
1955	Comeaux Anthony T	R. L. Polk & Co.

FINDINGS

1153 ALICE

<u>Year</u>	<u>Uses</u>	<u>Source</u>
1955	Vacant	R. L. Polk & Co.

898 ALICE

<u>Year</u>	<u>Uses</u>	<u>Source</u>
1955	Herbst Saml	R. L. Polk & Co.
1951	Alameda Manuel	R. L. Polk & Co.
1946	Alameda Manuel	R. L. Polk & Co.
1940	Alameda Manuel	R. L. Polk & Co.

901 ALICE

<u>Year</u>	<u>Uses</u>	<u>Source</u>
1932	Vacant	R. L. Polk & Co. of California

902 ALICE

<u>Year</u>	<u>Uses</u>	<u>Source</u>
1955	Williams Philip E	R. L. Polk & Co.
1951	Wmlliams P E	R. L. Polk & Co.
1946	Hernandez Antoinette Mrs	R. L. Polk & Co.
1940	Hernandez Antoinette Mrs	R. L. Polk & Co.

910 ALICE

<u>Year</u>	<u>Uses</u>	<u>Source</u>
1955	Ogden Florence F Mrs	R. L. Polk & Co.
1951	Ogden Florence	R. L. Polk & Co.
1946	Ramos Martin	R. L. Polk & Co.
1940	Moriarty J J	R. L. Polk & Co.

928 ALICE

<u>Year</u>	<u>Uses</u>	<u>Source</u>
1932	Agrella Frank	R. L. Polk & Co. of California

964 ALICE

<u>Year</u>	<u>Uses</u>	<u>Source</u>
1932	Alameda Manuel	R. L. Polk & Co. of California

980 ALICE

<u>Year</u>	<u>Uses</u>	<u>Source</u>
1932	Vacant	R. L. Polk & Co. of California

FINDINGS

ALICE AVE

1006 ALICE AVE

<u>Year</u>	<u>Uses</u>	<u>Source</u>
1946	TOTTEN ALMA MRS	R. L. Polk & Co.

ALICE CT

937 ALICE CT

<u>Year</u>	<u>Uses</u>	<u>Source</u>
1950	NEWELL B E R	The Pacific Telephone & Telegraph Co.

ALICE ST

1016 ALICE ST

<u>Year</u>	<u>Uses</u>	<u>Source</u>
1943	Lincoln School	R. L. Polk & Co.

1108 ALICE ST

<u>Year</u>	<u>Uses</u>	<u>Source</u>
1943	Valdespino Ygnacio Ricalia r	R. L. Polk & Co.
	Wages Elmer Ruby emp NSB r	R. L. Polk & Co.
	Alford Lois T Edna lab h	R. L. Polk & Co.

1114 ALICE ST

<u>Year</u>	<u>Uses</u>	<u>Source</u>
1943	Bohannan Virgil P Pearl B shipydwkr h	R. L. Polk & Co.
	Alford Cal D Sybil L mach r	R. L. Polk & Co.
	FERGUSON Laddy Lottie shipydwkr r	R. L. Polk & Co.

1116 ALICE ST

<u>Year</u>	<u>Uses</u>	<u>Source</u>
1943	Full Gospel Philadelphia Temple	R. L. Polk & Co.

1117 ALICE ST

<u>Year</u>	<u>Uses</u>	<u>Source</u>
2006	ZHAO Jing	Haines Company, Inc.
	WONG Bill	Haines Company, Inc.
	LAUYee So	Haines Company, Inc.
1992	A WU GUO PING	PACIFIC BELL DIRECTORY
	KO FOON YEW	PACIFIC BELL DIRECTORY
1967	WONG KIM KEW	R. L. Polk & Co.

FINDINGS

<u>Year</u>	<u>Uses</u>	<u>Source</u>
1962	Yuen Wong r	Pacific Telephone
1943	Wong Kwok Fat jan r	R. L. Polk & Co.
	Foo Yee Yuen h	R. L. Polk & Co.

1119 ALICE ST

<u>Year</u>	<u>Uses</u>	<u>Source</u>
2000	CHUNG WING SEWING COMPANY	Pacific Bell
1996	WON FAT SEWING COMPANY	PACIFIC BELL DIRECTORY
1992	SUNSHINE SEWING CO	PACIFIC BELL DIRECTORY

900 ALICE ST

<u>Year</u>	<u>Uses</u>	<u>Source</u>
2013	LIGHT SAIL ENERGY	Cole Information Services
	NATIONAL COMMUNITY DEVELOPMENT INSTI	Cole Information Services
	FRANCIS H LAN ALLSTATE AGENT	Cole Information Services
	APPLIED RESEARCH CENTER	Cole Information Services
2008	LAN FRANCIS	Cole Information Services
	TIGRA TRANSNATIONAL INSTITUTE	Cole Information Services
	ALLSTATE INSURANCE	Cole Information Services
2000	XINTEC CORP	Pacific Bell
1996	XINTEC CORP	PACIFIC BELL DIRECTORY
1992	XINTEC CORP	PACIFIC BELL DIRECTORY
1967	GOODWILL INDUSTRIES OF OAKLAND	R. L. Polk & Co.
	INC WHSE	R. L. Polk & Co.
1943	Tay Holbrook Inc A N Brewer mgr plmbg supps	R. L. Polk & Co.

901 ALICE ST

<u>Year</u>	<u>Uses</u>	<u>Source</u>
2006	OUZe Min	Haines Company, Inc.
	CHEN Zhuo Gul	Haines Company, Inc.
	HUANG Wei	Haines Company, Inc.
2000	2 HUANG JI TIAN	Pacific Bell
	3 KO CHUEN	Pacific Bell
1996	2 WU DEQUAN	PACIFIC BELL DIRECTORY
1992	7 WU DEQUAN	PACIFIC BELL DIRECTORY
	2 LIANG QING BIN	PACIFIC BELL DIRECTORY
1967	JUDAN VALERIANO	R. L. Polk & Co.
1962	Judan Valeriano	Pacific Telephone

FINDINGS

<u>Year</u>	<u>Uses</u>	<u>Source</u>
1962	Mendoza Sibastian	Pacific Telephone
	Pulido Fortunato	Pacific Telephone
1943	Merryman John Rhoda h	R. L. Polk & Co.

903 ALICE ST

<u>Year</u>	<u>Uses</u>	<u>Source</u>
2006	TANG Jos N	Haines Company, Inc.
2000	TANG JOS N	Pacific Bell
1996	TANG JOS N	PACIFIC BELL DIRECTORY
1992	TANG JOS N	PACIFIC BELL DIRECTORY
1967	WONG HOWELL	R. L. Polk & Co.
1962	Wong Wing Yew	Pacific Telephone
	Wong Howell	Pacific Telephone
	Sahagon Stanley	Pacific Telephone
1943	Gettel Henry J Vivian pipeftr h	R. L. Polk & Co.
	Austin John Maxine mach h	R. L. Polk & Co.

905 ALICE ST

<u>Year</u>	<u>Uses</u>	<u>Source</u>
2006	VAN Phuong	Haines Company, Inc.
2000	LUU KENT HUE	Pacific Bell
1996	LUU KENT HUE	PACIFIC BELL DIRECTORY
1992	CHIONG R	PACIFIC BELL DIRECTORY
1967	VACANT	R. L. Polk & Co.
1943	Caoile Bruno Rose h	R. L. Polk & Co.

907 ALICE ST

<u>Year</u>	<u>Uses</u>	<u>Source</u>
2006	LIANG Xla Lin	Haines Company, Inc.
	a COURTLAND Evelyn	Haines Company, Inc.
1992	LI H Y	PACIFIC BELL DIRECTORY
1967	CHAN KEW	R. L. Polk & Co.
1962	Chan Kew	Pacific Telephone
1943	LEE Tin Ernestine mgr Natl Dollar Stores Ltd h	R. L. Polk & Co.

909 ALICE ST

<u>Year</u>	<u>Uses</u>	<u>Source</u>
2006	LI Jie	Haines Company, Inc.
2000	GAN FU JUN	Pacific Bell

FINDINGS

<u>Year</u>	<u>Uses</u>	<u>Source</u>
2000	DAI RUI QING	Pacific Bell
1996	DAI RUI QING	PACIFIC BELL DIRECTORY
1992	GAO QIAN QUN	PACIFIC BELL DIRECTORY
1967	SHEW SAN	R. L. Polk & Co.
1962	Shew San S	Pacific Telephone
1943	Lowe Look Mune Lai h	R. L. Polk & Co.

911 ALICE ST

<u>Year</u>	<u>Uses</u>	<u>Source</u>
2006	a COURTLAND Evelyn	Haines Company, Inc.
	LIU Ming Jle	Haines Company, Inc.
	VUONGAI	Haines Company, Inc.
2000	HE XIU JU	Pacific Bell
	HE XIU JU	Pacific Bell
1996	HE XIU JU	PACIFIC BELL DIRECTORY
	HE XIU JU	PACIFIC BELL DIRECTORY
1992	WONG THOMAS	PACIFIC BELL DIRECTORY
1967	OW ARTH S	R. L. Polk & Co.
1962	Ow Sing	Pacific Telephone
1943	Sin York Siu Chong Sang Market h	R. L. Polk & Co.

923 ALICE ST

<u>Year</u>	<u>Uses</u>	<u>Source</u>
1992	GING PIAN CORP	PACIFIC BELL DIRECTORY

924 ALICE ST

<u>Year</u>	<u>Uses</u>	<u>Source</u>
1950	RAVENHORST C R	The Pacific Telephone & Telegraph Co.
1943	Ravenhorst Chas Baker Remar Baking Co r	R. L. Polk & Co.

937 ALICE ST

<u>Year</u>	<u>Uses</u>	<u>Source</u>
1962	Newell B E	Pacific Telephone

948 ALICE ST

<u>Year</u>	<u>Uses</u>	<u>Source</u>
1962	Christensen Peter	Pacific Telephone
1950	CHRISTENSEN PETER R	The Pacific Telephone & Telegraph Co.

FINDINGS

ALICE WAY

1016 ALICE WAY

<u>Year</u>	<u>Uses</u>	<u>Source</u>
1955	LINCOLN SCHOOL	The Pacific Telephone & Telegraph Co.
1950	LINCOLN SCHOOL	The Pacific Telephone & Telegraph Co.

1050 ALICE WAY

<u>Year</u>	<u>Uses</u>	<u>Source</u>
1991	Young Maple	PACIFIC BELL WHITE PAGES
	Young Maria & Soledad	PACIFIC BELL WHITE PAGES
	Young Margi	PACIFIC BELL WHITE PAGES

1108 ALICE WAY

<u>Year</u>	<u>Uses</u>	<u>Source</u>
1950	BENNETT INEZ J R	The Pacific Telephone & Telegraph Co.
1933	BENSON HUGH L LAB R	R. L. Polk & Co.
	BENSON JOHN C LAB R	R. L. Polk & Co.
	BENSON HELEN MRS H	R. L. Polk & Co.
1928	Senram Eleanor R	R.L. Polk and Co of California
	sey Henry D Ella H	R.L. Polk and Co of California
	Daldine David porter R	R.L. Polk and Co of California
	Marea Ceasare lab R	R.L. Polk and Co of California

1111 ALICE WAY

<u>Year</u>	<u>Uses</u>	<u>Source</u>
1928	blvd A A with Apex Mis Co R	R.L. Polk and Co of California
	Broadway Thos clk R	R.L. Polk and Co of California
	Cofield Geo W R	R.L. Polk and Co of California
	Cofield John F R	R.L. Polk and Co of California
	10th Andw barber R	R.L. Polk and Co of California
	Co Geo H	R.L. Polk and Co of California
	Monticello Otto pntr R	R.L. Polk and Co of California
	Keith Michi cementwkr R	R.L. Polk and Co of California
	Pled May H	R.L. Polk and Co of California
	Vista Lila Mrs R	R.L. Polk and Co of California
	n Geo plmbr R	R.L. Polk and Co of California
	Pangborn Arth C lab R	R.L. Polk and Co of California
	N Chas with Apex Mfg Co R	R.L. Polk and Co of California
	ley Ernest mach R	R.L. Polk and Co of California

FINDINGS

<u>Year</u>	<u>Uses</u>	<u>Source</u>
1925	WHELAN MRS WM R	R. L. Polk & Co. of California
1920	WHELAN MRS WM R	R. L. Polk & Co. of California

1114 ALICE WAY

<u>Year</u>	<u>Uses</u>	<u>Source</u>
1938	HAYKEN JOE L R	Pacific Telephone
1933	HARVESTON BIRD (WID JOS) H	R. L. Polk & Co.
1928	h Lee Anna bkpr H	R.L. Polk and Co of California

1116 ALICE WAY

<u>Year</u>	<u>Uses</u>	<u>Source</u>
1950	EMPLOYMENT AGCY A TO Z	The Pacific Telephone & Telegraph Co.

1117 ALICE WAY

<u>Year</u>	<u>Uses</u>	<u>Source</u>
1991	Wu H	PACIFIC BELL WHITE PAGES
	Wu Guo Ping	PACIFIC BELL WHITE PAGES
	Wang Bill	PACIFIC BELL WHITE PAGES
	Ko Foon Yew	PACIFIC BELL WHITE PAGES
1986	Wang Bill	PACIFIC BELL WHITE PAGES
1980	Wong Bill	Pacific Telephone
1970	YUEN WONG	Pacific Telephone Directory
1955	YUEN WONG R	The Pacific Telephone & Telegraph Co.
1950	YUEN WONG R	The Pacific Telephone & Telegraph Co.
1945	WONG EDWARD R	The Pacific Telephone & Telegraph Co.
	YEE JASON R	The Pacific Telephone & Telegraph Co.
1933	DODDS HARRY LAB R	R. L. Polk & Co.
	JUDGE JOS B (ADA) LAB H	R. L. Polk & Co.
	LANGE AUG LAB R	R. L. Polk & Co.
1928	H Wm H Cora lab H	R.L. Polk and Co of California
	rito Chas D R	R.L. Polk and Co of California
	Harveston Frank W Belle electn H	R.L. Polk and Co of California
1920	HARVEY E E R	R. L. Polk & Co. of California

1119 ALICE WAY

<u>Year</u>	<u>Uses</u>	<u>Source</u>
1991	Sunshine Sewing Co	PACIFIC BELL WHITE PAGES
1986	C & H Sewing Co	PACIFIC BELL WHITE PAGES
1980	C & H Sewing Co	Pacific Telephone

FINDINGS

1161 ALICE WAY

<u>Year</u>	<u>Uses</u>	<u>Source</u>
1938	TODD NORMA A R	Pacific Telephone

900 ALICE WAY

<u>Year</u>	<u>Uses</u>	<u>Source</u>
1991	Xintec Corp	PACIFIC BELL WHITE PAGES
	Xlian Kiao Fong	PACIFIC BELL WHITE PAGES
1986	Cardiovas Dynamics	PACIFIC BELL WHITE PAGES
	Cardiovascular Consultants Medical Group Inc	PACIFIC BELL WHITE PAGES
	Western Heart Institute	PACIFIC BELL WHITE PAGES
1950	TAY HOLBROOK INC PLUMBERS SUPL	The Pacific Telephone & Telegraph Co.
1945	TAY HOLBROOK INC PLUMBERS SUPL	The Pacific Telephone & Telegraph Co.
1938	TAY-HOLBROOK INC PLUMBERS SUPL	Pacific Telephone

901 ALICE WAY

<u>Year</u>	<u>Uses</u>	<u>Source</u>
1991	Deng Tian S	PACIFIC BELL WHITE PAGES
	Deng Wei Sen	PACIFIC BELL WHITE PAGES
	Zhen Ying	PACIFIC BELL WHITE PAGES
1986	Wang Tong Chio	PACIFIC BELL WHITE PAGES
1980	Tang Tim M	Pacific Telephone
1975	LUI SIU BUN	Pacific Telephone
1970	JUDAN VALERIANO	Pacific Telephone Directory
	LUI SIU BUN	Pacific Telephone Directory
1955	MERRYMAN J R	The Pacific Telephone & Telegraph Co.
	MUNAR VAL	The Pacific Telephone & Telegraph Co.
1950	MERRYMAN J R	The Pacific Telephone & Telegraph Co.
1945	MERRYMAN J R	The Pacific Telephone & Telegraph Co.
1933	KITCHEN BENJ H H	R. L. Polk & Co.
	MERRYMAN JOHN (RHODA) R	R. L. Polk & Co.
	STRUTHERS WM (CARRIE) H	R. L. Polk & Co.
1928	Merryman John Rhoda H	R.L. Polk and Co of California
	12th Wnm D Carrie sec tress Struthers Mfg Co R	R.L. Polk and Co of California

902 ALICE WAY

<u>Year</u>	<u>Uses</u>	<u>Source</u>
1938	FILLER ROBERT A R	Pacific Telephone

FINDINGS

903 ALICE WAY

<u>Year</u>	<u>Uses</u>	<u>Source</u>
1991	Tang K	PACIFIC BELL WHITE PAGES
	Tang Kam Min	PACIFIC BELL WHITE PAGES
	Tang Julia	PACIFIC BELL WHITE PAGES
	Tang Jos N	PACIFIC BELL WHITE PAGES
1986	Tang Jos N	PACIFIC BELL WHITE PAGES
	Tang K K	PACIFIC BELL WHITE PAGES
	Tang Kamr C	PACIFIC BELL WHITE PAGES
1980	Tang Jos N	Pacific Telephone
1970	TANG JOS N	Pacific Telephone Directory
1938	MERRYMAN J R	Pacific Telephone
1928	Arruda John Emma formn Bay Cities Trans Co H	R.L. Polk and Co of California
1925	MERRYMAN MRS J R	R. L. Polk & Co. of California
1920	BOWES RUTH E R	R. L. Polk & Co. of California

904 ALICE WAY

<u>Year</u>	<u>Uses</u>	<u>Source</u>
1933	ABBOTT C W CO CYRUS W ABBOTT PRES WHOL PLMBNG SUPP	R. L. Polk & Co.
1928	Abbott C W Co C W Abbott whol plmbg supp	R.L. Polk and Co of California

905 ALICE WAY

<u>Year</u>	<u>Uses</u>	<u>Source</u>
1991	Chlong Jaime	PACIFIC BELL WHITE PAGES
1986	Chong Sheu King	PACIFIC BELL WHITE PAGES
	Chong T	PACIFIC BELL WHITE PAGES
1980	So Raymond	Pacific Telephone
	Chen Wm	Pacific Telephone
1970	LAM WAH NGOK	Pacific Telephone Directory
1945	YIM JAMES B K R	The Pacific Telephone & Telegraph Co.
1938	YAMADA S S DR OFFICE	Pacific Telephone
1933	YAMADA SI SABIO PHYS	R. L. Polk & Co.
1925	SANDERS LAURA L R	R. L. Polk & Co. of California
1920	O BRIEN D A R	R. L. Polk & Co. of California

906 ALICE WAY

<u>Year</u>	<u>Uses</u>	<u>Source</u>
1945	HAFER A R TOOL CO SAN LEANDRO	The Pacific Telephone & Telegraph Co.

FINDINGS

<u>Year</u>	<u>Uses</u>	<u>Source</u>
1928	Okamura Yone interpreter Internatl Institute R	R.L. Polk and Co of California

907 ALICE WAY

<u>Year</u>	<u>Uses</u>	<u>Source</u>
1991	Li H Y	PACIFIC BELL WHITE PAGES
1986	Shin Peter	PACIFIC BELL WHITE PAGES
1980	Shiu Peter	Pacific Telephone
1970	SHIU PETER	Pacific Telephone Directory
1955	YEE TED	The Pacific Telephone & Telegraph Co.
1950	WANG GUM R	The Pacific Telephone & Telegraph Co.
1945	DE GUZMAN GARY R	The Pacific Telephone & Telegraph Co.
1938	SHIMADA Y INUKAI DENTIST	Pacific Telephone
1933	SHIMADA Y INUKAI DENTIST	R. L. Polk & Co.
	SHIMADA L J DRUGS	R. L. Polk & Co.
1928	R	R.L. Polk and Co of California
	Shigetomi H A photog	R.L. Polk and Co of California

909 ALICE WAY

<u>Year</u>	<u>Uses</u>	<u>Source</u>
1986	Leung Christopher	PACIFIC BELL WHITE PAGES
	Leung Chiu Ming	PACIFIC BELL WHITE PAGES
1980	Wong Danl	Pacific Telephone
1975	CHAN FRED	Pacific Telephone
1970	NG BO HING	Pacific Telephone Directory
1955	SHEW SAN S	The Pacific Telephone & Telegraph Co.
1945	LOW LOOK R	The Pacific Telephone & Telegraph Co.
1933	WIEKING MINNA MRS H	R. L. Polk & Co.
1928	Wieking Lena Mrs H	R.L. Polk and Co of California
	Wieking Minna R	R.L. Polk and Co of California
1925	WIEKING MISS MINNA R	R. L. Polk & Co. of California
1920	WIEKING MISS MINNA R	R. L. Polk & Co. of California

911 ALICE WAY

<u>Year</u>	<u>Uses</u>	<u>Source</u>
1991	Hong Christina	PACIFIC BELL WHITE PAGES
	Hong C C	PACIFIC BELL WHITE PAGES
	Hong C	PACIFIC BELL WHITE PAGES
	Hong C	PACIFIC BELL WHITE PAGES
	Hong Bing	PACIFIC BELL WHITE PAGES

FINDINGS

<u>Year</u>	<u>Uses</u>	<u>Source</u>
1986	Hong Bing	PACIFIC BELL WHITE PAGES
1980	Ow Sing	Pacific Telephone
1970	OW SING	Pacific Telephone Directory
1955	OW SING	The Pacific Telephone & Telegraph Co.
1950	OW SING R	The Pacific Telephone & Telegraph Co.
1945	SINYORK L R	The Pacific Telephone & Telegraph Co.
1938	YIM C K REV R	Pacific Telephone
1928	11519 Prances A Mrs H	R.L. Polk and Co of California
1920	LHEUREUX LOUIS M R	R. L. Polk & Co. of California

914 ALICE WAY

<u>Year</u>	<u>Uses</u>	<u>Source</u>
1938	CHASE J W R	Pacific Telephone

917 ALICE WAY

<u>Year</u>	<u>Uses</u>	<u>Source</u>
1945	FOLLARI JOS R R SAN LEANDRO	The Pacific Telephone & Telegraph Co.

918 ALICE WAY

<u>Year</u>	<u>Uses</u>	<u>Source</u>
1945	DE RUIG J R SAN LEANDRO	The Pacific Telephone & Telegraph Co.
1938	DE RUIG J R	Pacific Telephone

924 ALICE WAY

<u>Year</u>	<u>Uses</u>	<u>Source</u>
1945	RAVENHORST C R SAN LEANDRO	The Pacific Telephone & Telegraph Co.
1938	RAVENHORST C R	Pacific Telephone

933 ALICE WAY

<u>Year</u>	<u>Uses</u>	<u>Source</u>
1928	Vincent J Harriet ins H	R.L. Polk and Co of California

937 ALICE WAY

<u>Year</u>	<u>Uses</u>	<u>Source</u>
1955	NEWELL B E R SAN LEANDRO	The Pacific Telephone & Telegraph Co.

938 ALICE WAY

<u>Year</u>	<u>Uses</u>	<u>Source</u>
1945	SAHLIN BEN MRS R SAN LEANDRO	The Pacific Telephone & Telegraph Co.
1938	WHITE RAY E DR R SAN LEANDRO	Pacific Telephone

FINDINGS

943 ALICE WAY

<u>Year</u>	<u>Uses</u>	<u>Source</u>
1938	SECORD M D R	Pacific Telephone

944 ALICE WAY

<u>Year</u>	<u>Uses</u>	<u>Source</u>
1938	STEPHENS W P R	Pacific Telephone

948 ALICE WAY

<u>Year</u>	<u>Uses</u>	<u>Source</u>
1955	CHRISTENSEN PETER R SAN LEANDRO	The Pacific Telephone & Telegraph Co.
1945	CHRISTENSEN PETER R SAN LEANDRO	The Pacific Telephone & Telegraph Co.
1938	CHRISTENSEN PETER R	Pacific Telephone

953 ALICE WAY

<u>Year</u>	<u>Uses</u>	<u>Source</u>
1938	MCGUIRE M J R	Pacific Telephone

954 ALICE WAY

<u>Year</u>	<u>Uses</u>	<u>Source</u>
1938	MOORE J E R	Pacific Telephone

958 ALICE WAY

<u>Year</u>	<u>Uses</u>	<u>Source</u>
1955	CAPEN DONALD F R SAN LEANDRO	The Pacific Telephone & Telegraph Co.
1950	CAPEN DONALD F R	The Pacific Telephone & Telegraph Co.
1945	CAPEN DONALD F R SAN LEANDRO	The Pacific Telephone & Telegraph Co.
1938	CAPEN DONALD F R	Pacific Telephone

964 ALICE WAY

<u>Year</u>	<u>Uses</u>	<u>Source</u>
1945	GARIBALDI ADMONDO P R SAN LEANDRO	The Pacific Telephone & Telegraph Co.

968 ALICE WAY

<u>Year</u>	<u>Uses</u>	<u>Source</u>
1938	GIBBS ERNEST L R	Pacific Telephone

977 ALICE WAY

<u>Year</u>	<u>Uses</u>	<u>Source</u>
1938	DUSENBURY L D R	Pacific Telephone

FINDINGS

983 ALICE WAY

<u>Year</u>	<u>Uses</u>	<u>Source</u>
1955	THOMAS ARMIN R SAN LEANDRO	The Pacific Telephone & Telegraph Co.

984 ALICE WAY

<u>Year</u>	<u>Uses</u>	<u>Source</u>
1945	COOPER E R SAN LEANDRO	The Pacific Telephone & Telegraph Co.
1938	TURNER MILBURN C R	Pacific Telephone

BNAIBRITH410 11TH

252 BNAIBRITH410 11TH

<u>Year</u>	<u>Uses</u>	<u>Source</u>
1943	OAKLAND Lodge No	R. L. Polk & Co.

E 13TH ST

165 E 13TH ST

<u>Year</u>	<u>Uses</u>	<u>Source</u>
1965	MONTAGUE E D	R. L. Polk & Co.

184 E 13TH ST

<u>Year</u>	<u>Uses</u>	<u>Source</u>
1933	BEHEE DANL C ACCT ALDEN AGNEW & SLATER H	R. L. Polk & Co.

186 E 13TH ST

<u>Year</u>	<u>Uses</u>	<u>Source</u>
1973	BULLOCK JAS N	Pacific Telephone

202 E 13TH ST

<u>Year</u>	<u>Uses</u>	<u>Source</u>
1928	r Frank H H	R.L. Polk and Co of California

E 9TH ST

241 E 9TH ST

<u>Year</u>	<u>Uses</u>	<u>Source</u>
1928	h Serviano Mary barbe R	R.L. Polk and Co of California
	H	R.L. Polk and Co of California

FINDINGS

IOOF410 11TH

118 IOOF410 11TH

<u>Year</u>	<u>Uses</u>	<u>Source</u>
1943	OAKLAND Lodge No	R. L. Polk & Co.

JACKSON

1012 JACKSON

<u>Year</u>	<u>Uses</u>	<u>Source</u>
1970	CROWN COLLECTION AGCY	Pacific Telephone Directory
1928	mgr Coast Shoe Mfg Co C F Baldwin D P Mc Grath Win Peterson Frank Helfrich	R.L. Polk and Co of California

1014 JACKSON

<u>Year</u>	<u>Uses</u>	<u>Source</u>
1955	DEPENDABLE PRINTING & LITHOGRAPH CO	The Pacific Telephone & Telegraph Co.

1016 JACKSON

<u>Year</u>	<u>Uses</u>	<u>Source</u>
1970	ELLIOTT LOU AMERICAN RIVER TOURING ASSN	Pacific Telephone Directory
	AMERICAN RIVER TOURING ASSN	Pacific Telephone Directory
	ADVENTURE RIVER TOURS INC	Pacific Telephone Directory
	A R T A INC	Pacific Telephone Directory
1955	ELLIOTT PRINTING CO	The Pacific Telephone & Telegraph Co.
	ACME LITHOGRAPH CO	The Pacific Telephone & Telegraph Co.
1928	cent Edw B Ruth printe R	R.L. Polk and Co of California
	Segil Minnie Mrs H	R.L. Polk and Co of California
	Segil Dora R	R.L. Polk and Co of California
	way Robt R	R.L. Polk and Co of California
	Ammons D C R	R.L. Polk and Co of California
1925	BOARDMAN MRS M E R	R. L. Polk & Co. of California

1018 JACKSON

<u>Year</u>	<u>Uses</u>	<u>Source</u>
1928	Duthie A mach R	R.L. Polk and Co of California
	n S A linemn R	R.L. Polk and Co of California
	H Robt lab H	R.L. Polk and Co of California

FINDINGS

1026 JACKSON

<u>Year</u>	<u>Uses</u>	<u>Source</u>
1928	WILSON Jesse Coral carp H	R.L. Polk and Co of California
	Schlutius Chas Esther elev opr H	R.L. Polk and Co of California
1925	WILSON J M	R. L. Polk & Co. of California

1102 JACKSON

<u>Year</u>	<u>Uses</u>	<u>Source</u>
1928	h Steph B Mary E H	R.L. Polk and Co of California
	RBES Geo pimbr R	R.L. Polk and Co of California
	Mc Jeannette waiter R	R.L. Polk and Co of California
	E Ethyl Md ston Ei&DDCo R	R.L. Polk and Co of California
	Eleanor M waiter R	R.L. Polk and Co of California
	Costin Cath waiter R	R.L. Polk and Co of California
	dere Hedges carp R	R.L. Polk and Co of California

1103 JACKSON

<u>Year</u>	<u>Uses</u>	<u>Source</u>
1928	rr A navigator R	R.L. Polk and Co of California
	810th Marjorie Mrs usher R	R.L. Polk and Co of California
	Baty Ruth smstrs R	R.L. Polk and Co of California
	4 Alan with Best Steel Casting Co R	R.L. Polk and Co of California
	a Mamie Mrs maid R	R.L. Polk and Co of California
	n Ralph H R	R.L. Polk and Co of California
	Grand John waiter R	R.L. Polk and Co of California
	Alygers Fred H	R.L. Polk and Co of California
	Algyer Fred J Bertie tires	R.L. Polk and Co of California
	H	R.L. Polk and Co of California
1925	ALGYER MRS B R	R. L. Polk & Co. of California
	FULLER & GOEPP GLASS & GLAZIERS	R. L. Polk & Co. of California

1106 JACKSON

<u>Year</u>	<u>Uses</u>	<u>Source</u>
1928	Ciwrnett Mary P Mrs R	R.L. Polk and Co of California
	Clarke Sarah J Mrs R	R.L. Polk and Co of California
	& Frank whsemn R	R.L. Polk and Co of California
	r Jos Bridget tmstr H	R.L. Polk and Co of California
1925	SCOTT WM JOHN R	R. L. Polk & Co. of California

FINDINGS

1107 JACKSON

<u>Year</u>	<u>Uses</u>	<u>Source</u>
1955	CALIF STATE OF	The Pacific Telephone & Telegraph Co.
	MOTOR VEHICLE DEPT STATE OF CALIF DIVISIONS OF REGISTRATION & DRIVERS LICE	The Pacific Telephone & Telegraph Co.
1928	W F J Glass Co F J Fuller	R.L. Polk and Co of California

1108 JACKSON

<u>Year</u>	<u>Uses</u>	<u>Source</u>
1955	INDEPENDENT DRIVING SCHOOL	The Pacific Telephone & Telegraph Co.

1111 JACKSON

[illegible]

FINDINGS

<u>Year</u>	<u>Uses</u>	<u>Source</u>
1970	CALIFORNIA STATE OF	Pacific Telephone Directory
	CALIFORNIA STATE OF	Pacific Telephone Directory
	CALIFORNIA STATE OF	Pacific Telephone Directory
	CALIFORNIA STATE OF	Pacific Telephone Directory
	PETRIS NICHOLAS C SEN	Pacific Telephone Directory
	SHERMAN LEWIS F SEN	Pacific Telephone Directory
1955	BREED ARTHUR H JR SENATOR	The Pacific Telephone & Telegraph Co.
	LEGISLATIVE OFC ALAMEDA COUNTY	
	CALIF STATE OF	The Pacific Telephone & Telegraph Co.
	CALIF STATE OF	The Pacific Telephone & Telegraph Co.
	HIGHWAY PATROL CALIF	The Pacific Telephone & Telegraph Co.

1113 JACKSON

<u>Year</u>	<u>Uses</u>	<u>Source</u>
1955	EBSCO EAST BAY SASH & GLASS CO HAYWARD	The Pacific Telephone & Telegraph Co.
	EAST BAY SASH & GLASS CO HAYWARD	The Pacific Telephone & Telegraph Co.

1127 JACKSON

<u>Year</u>	<u>Uses</u>	<u>Source</u>
1928	Choy Edw restrwkr R	R.L. Polk and Co of California

1175 JACKSON

<u>Year</u>	<u>Uses</u>	<u>Source</u>
1955	PERRY & KEY BODY & PAINT SHOP HAYWARD	The Pacific Telephone & Telegraph Co.

1212 JACKSON

<u>Year</u>	<u>Uses</u>	<u>Source</u>
1925	GOMES J E	R. L. Polk & Co. of California

1217 JACKSON

<u>Year</u>	<u>Uses</u>	<u>Source</u>
1928	14th & Co Morton Bendell glass	R.L. Polk and Co of California

1220 JACKSON

<u>Year</u>	<u>Uses</u>	<u>Source</u>
1970	ALAMEDA COUNTY OFFICES	Pacific Telephone Directory

FINDINGS

1239 JACKSON

<u>Year</u>	<u>Uses</u>	<u>Source</u>
1928	Manila Geo R	R.L. Polk and Co of California
	Manila Mary Mrs H	R.L. Polk and Co of California
1925	SKVRCE MRS MARY R	R. L. Polk & Co. of California

1241 JACKSON

<u>Year</u>	<u>Uses</u>	<u>Source</u>
1925	MAY MRS L R	R. L. Polk & Co. of California

1243 JACKSON

<u>Year</u>	<u>Uses</u>	<u>Source</u>
1925	STRAUSE L R	R. L. Polk & Co. of California

1245 JACKSON

<u>Year</u>	<u>Uses</u>	<u>Source</u>
1928	Weule Nellie M Mrs H	R.L. Polk and Co of California

1247 JACKSON

<u>Year</u>	<u>Uses</u>	<u>Source</u>
1928	Dickie Louise A sten A B Leach & Co R	R.L. Polk and Co of California
	h Jas D welder H	R.L. Polk and Co of California
	Dickie Lizzie B Mrs H	R.L. Polk and Co of California
	Frank W clk SPCo R	R.L. Polk and Co of California
1925	DICKIE MRS L B R	R. L. Polk & Co. of California

1249 JACKSON

<u>Year</u>	<u>Uses</u>	<u>Source</u>
1928	Wade W Etta chiro	R.L. Polk and Co of California
1925	JONES F E R	R. L. Polk & Co. of California

1330 JACKSON

<u>Year</u>	<u>Uses</u>	<u>Source</u>
1970	YUMMERS ROAST BEEF	Pacific Telephone Directory

900 JACKSON

<u>Year</u>	<u>Uses</u>	<u>Source</u>
1955	NOLAN JERRY R	The Pacific Telephone & Telegraph Co.

901 JACKSON

<u>Year</u>	<u>Uses</u>	<u>Source</u>
1970	KOCHENDORFER J	Pacific Telephone Directory

FINDINGS

<u>Year</u>	<u>Uses</u>	<u>Source</u>
1955	SMITH M MRS	The Pacific Telephone & Telegraph Co.

903 JACKSON

<u>Year</u>	<u>Uses</u>	<u>Source</u>
1970	RODRIGUEZ DANL	Pacific Telephone Directory
1955	FITZGERALD GLORIA	The Pacific Telephone & Telegraph Co.

904 JACKSON

<u>Year</u>	<u>Uses</u>	<u>Source</u>
1955	YOCUM I G	The Pacific Telephone & Telegraph Co.

905 JACKSON

<u>Year</u>	<u>Uses</u>	<u>Source</u>
1955	TORTORICE PETE	The Pacific Telephone & Telegraph Co.

907 JACKSON

<u>Year</u>	<u>Uses</u>	<u>Source</u>
1970	KASAI SAM	Pacific Telephone Directory
1955	GRALISH G M	The Pacific Telephone & Telegraph Co.

908 JACKSON

<u>Year</u>	<u>Uses</u>	<u>Source</u>
1955	LARIMORE B E MRS	The Pacific Telephone & Telegraph Co.
	MARICH DOROTHY	The Pacific Telephone & Telegraph Co.

909 JACKSON

<u>Year</u>	<u>Uses</u>	<u>Source</u>
1970	NESBITT VIOLET	Pacific Telephone Directory
1955	NESBITT VIOLET	The Pacific Telephone & Telegraph Co.

910 JACKSON

<u>Year</u>	<u>Uses</u>	<u>Source</u>
1955	ZWEIG ADELINE	The Pacific Telephone & Telegraph Co.

911 JACKSON

<u>Year</u>	<u>Uses</u>	<u>Source</u>
1970	COLLIER LEROY V	Pacific Telephone Directory
1955	WEST WYNONA B	The Pacific Telephone & Telegraph Co.

FINDINGS

912 JACKSON

<u>Year</u>	<u>Uses</u>	<u>Source</u>
1970	GIBLIN ROBT M	Pacific Telephone Directory
1955	FIELDING ROBT O III R	The Pacific Telephone & Telegraph Co.

913 JACKSON

<u>Year</u>	<u>Uses</u>	<u>Source</u>
1970	BURKLUND R	Pacific Telephone Directory
1955	STAEHLI ROBT L	The Pacific Telephone & Telegraph Co.

915 JACKSON

<u>Year</u>	<u>Uses</u>	<u>Source</u>
1955	HALAZ PAUL M JR R	The Pacific Telephone & Telegraph Co.

916 JACKSON

<u>Year</u>	<u>Uses</u>	<u>Source</u>
1970	CORREIA JOHN	Pacific Telephone Directory
1955	SCHLOSBERG THEO A R	The Pacific Telephone & Telegraph Co.
	S & P INVENTORY SERVICE	The Pacific Telephone & Telegraph Co.

917 JACKSON

<u>Year</u>	<u>Uses</u>	<u>Source</u>
1970	GALAWAY C V	Pacific Telephone Directory
1955	STORM ALBERT J JR	The Pacific Telephone & Telegraph Co.

918 JACKSON

<u>Year</u>	<u>Uses</u>	<u>Source</u>
1970	RINTOUL WALTER S	Pacific Telephone Directory
1955	RINTOUL WALTER S R	The Pacific Telephone & Telegraph Co.

919 JACKSON

<u>Year</u>	<u>Uses</u>	<u>Source</u>
1970	SELVAGGI IDA	Pacific Telephone Directory
1955	ZICKEFOOSE JACK R	The Pacific Telephone & Telegraph Co.

920 JACKSON

<u>Year</u>	<u>Uses</u>	<u>Source</u>
1970	LINDH ARTHUR S	Pacific Telephone Directory
1955	LINDH ARTHUR S R	The Pacific Telephone & Telegraph Co.

FINDINGS

921 JACKSON

<u>Year</u>	<u>Uses</u>	<u>Source</u>
1970	SULTAN ERIC G	Pacific Telephone Directory
1955	YOST G EILEEN MRS	The Pacific Telephone & Telegraph Co.

923 JACKSON

<u>Year</u>	<u>Uses</u>	<u>Source</u>
1970	LEATH ANN	Pacific Telephone Directory

924 JACKSON

<u>Year</u>	<u>Uses</u>	<u>Source</u>
1955	SHORT EDNA E	The Pacific Telephone & Telegraph Co.

925 JACKSON

<u>Year</u>	<u>Uses</u>	<u>Source</u>
1955	HOWARD OPAL W	The Pacific Telephone & Telegraph Co.

926 JACKSON

<u>Year</u>	<u>Uses</u>	<u>Source</u>
1970	VON LANGWORTH GLADYS	Pacific Telephone Directory
1955	VON LANGWORTH GLADYS	The Pacific Telephone & Telegraph Co.

927 JACKSON

<u>Year</u>	<u>Uses</u>	<u>Source</u>
1970	LUTY R F	Pacific Telephone Directory
1955	UMBERGER W P R	The Pacific Telephone & Telegraph Co.

928 JACKSON

<u>Year</u>	<u>Uses</u>	<u>Source</u>
1970	WEE LEO TOM	Pacific Telephone Directory
	CHAN CONNIE	Pacific Telephone Directory
	MEW FRANK	Pacific Telephone Directory

929 JACKSON

<u>Year</u>	<u>Uses</u>	<u>Source</u>
1970	LYON TROY R	Pacific Telephone Directory
1955	VILLA ROSA MRS R	The Pacific Telephone & Telegraph Co.

931 JACKSON

<u>Year</u>	<u>Uses</u>	<u>Source</u>
1970	SCHMIDT FRED MRS	Pacific Telephone Directory

FINDINGS

933 JACKSON

<u>Year</u>	<u>Uses</u>	<u>Source</u>
1970	WILSON HOWARD M JR	Pacific Telephone Directory
	SORTILE V MRS	Pacific Telephone Directory
	MIZUTANI HENRY Y	Pacific Telephone Directory
	COLEMAN SUSAN J	Pacific Telephone Directory

934 JACKSON

<u>Year</u>	<u>Uses</u>	<u>Source</u>
1955	PARKANS STEPHEN R	The Pacific Telephone & Telegraph Co.

935 JACKSON

<u>Year</u>	<u>Uses</u>	<u>Source</u>
1970	MCDANIEL L M	Pacific Telephone Directory
1955	PIERCE RICHARD M	The Pacific Telephone & Telegraph Co.

936 JACKSON

<u>Year</u>	<u>Uses</u>	<u>Source</u>
1970	RICHARD FRANK	Pacific Telephone Directory
1955	KAHLER JOHN R R	The Pacific Telephone & Telegraph Co.

937 JACKSON

<u>Year</u>	<u>Uses</u>	<u>Source</u>
1970	SCHUMACHER FRED E	Pacific Telephone Directory
1955	SCHUMACHER FRED E R	The Pacific Telephone & Telegraph Co.

938 JACKSON

<u>Year</u>	<u>Uses</u>	<u>Source</u>
1970	KERLEE JOY H	Pacific Telephone Directory
	HALVERSON MELVIN	Pacific Telephone Directory
1955	LEFFLER H P	The Pacific Telephone & Telegraph Co.

940 JACKSON

<u>Year</u>	<u>Uses</u>	<u>Source</u>
1970	KILKER D T	Pacific Telephone Directory
1955	KILKER D T R	The Pacific Telephone & Telegraph Co.

941 JACKSON

<u>Year</u>	<u>Uses</u>	<u>Source</u>
1970	RABEI MAHMOUD	Pacific Telephone Directory
1955	REECE LEWIS R	The Pacific Telephone & Telegraph Co.

FINDINGS

943 JACKSON

<u>Year</u>	<u>Uses</u>	<u>Source</u>
1970	CASTELLI LAWRENCE J	Pacific Telephone Directory
1955	TOULI C L	The Pacific Telephone & Telegraph Co.

944 JACKSON

<u>Year</u>	<u>Uses</u>	<u>Source</u>
1970	KEHRIOTIS JAS G MRS	Pacific Telephone Directory
1955	KEHRIOTIS JAS G R	The Pacific Telephone & Telegraph Co.

945 JACKSON

<u>Year</u>	<u>Uses</u>	<u>Source</u>
1970	ROGERS WM	Pacific Telephone Directory
1955	ROGERS WM R	The Pacific Telephone & Telegraph Co.

946 JACKSON

<u>Year</u>	<u>Uses</u>	<u>Source</u>
1970	INGENTHRON WALTER W JR	Pacific Telephone Directory
1955	BRISSEY ROY	The Pacific Telephone & Telegraph Co.

947 JACKSON

<u>Year</u>	<u>Uses</u>	<u>Source</u>
1955	DAWE CHAS	The Pacific Telephone & Telegraph Co.

949 JACKSON

<u>Year</u>	<u>Uses</u>	<u>Source</u>
1970	MACHADO ERNEST M	Pacific Telephone Directory

951 JACKSON

<u>Year</u>	<u>Uses</u>	<u>Source</u>
1970	SELBY JOHN D	Pacific Telephone Directory
1955	JEWELL MARION E	The Pacific Telephone & Telegraph Co.

953 JACKSON

<u>Year</u>	<u>Uses</u>	<u>Source</u>
1970	HOWELL JERRY C	Pacific Telephone Directory
1955	HANSEN NICK	The Pacific Telephone & Telegraph Co.

955 JACKSON

<u>Year</u>	<u>Uses</u>	<u>Source</u>
1955	ORTIZ CARMEN	The Pacific Telephone & Telegraph Co.

FINDINGS

961 JACKSON

<u>Year</u>	<u>Uses</u>	<u>Source</u>
1928	H David R	R.L. Polk and Co of California
	DOUGHERTY Jas H	R.L. Polk and Co of California
	Henriksen A R	R.L. Polk and Co of California
	B Win R	R.L. Polk and Co of California
	B Harry R	R.L. Polk and Co of California
	h Carl R	R.L. Polk and Co of California
	av Geo R	R.L. Polk and Co of California
1925	MCGILL GEO R	R. L. Polk & Co. of California

965 JACKSON

<u>Year</u>	<u>Uses</u>	<u>Source</u>
1928	Rubber Edwin J R	R.L. Polk and Co of California
	n Thos gdnr R	R.L. Polk and Co of California
	Co Milton A R	R.L. Polk and Co of California
	Cochennette Frank lab R	R.L. Polk and Co of California
	Bayne Howard W Cecelia mech PG&EC R	R.L. Polk and Co of California
	rr Chas L Mary H	R.L. Polk and Co of California
1925	MCCRAY C D R	R. L. Polk & Co. of California

969 JACKSON

<u>Year</u>	<u>Uses</u>	<u>Source</u>
1928	graph John printer R	R.L. Polk and Co of California
	N Clara M Mrs H	R.L. Polk and Co of California
	r Peter Gertrude clk C F Honeywell & Co H	R.L. Polk and Co of California
1925	BROWN MRS C R	R. L. Polk & Co. of California

972 JACKSON

<u>Year</u>	<u>Uses</u>	<u>Source</u>
1955	KILTZ NATALIE G	The Pacific Telephone & Telegraph Co.
1928	54th John O H	R.L. Polk and Co of California
	Co C L Mrs H	R.L. Polk and Co of California
	h Geo Mary cementwkr H	R.L. Polk and Co of California
	Wiedeman Susan E H	R.L. Polk and Co of California
1925	THOMAS GEO R	R. L. Polk & Co. of California

FINDINGS

JACKSON %

1211 JACKSON %

<u>Year</u>	<u>Uses</u>	<u>Source</u>
1928	DURKEE THOMAS PRODUCTS CO S P Dur H kee T A Thomas Manufacturers of Great Western Battery Automobile and Radio Storage Batteries	R.L. Polk and Co of California

JACKSON AVE

1000 JACKSON AVE

<u>Year</u>	<u>Uses</u>	<u>Source</u>
1991	Albany Middle School	PACIFIC BELL WHITE PAGES
1980	Albany Middle School	Pacific Telephone

1052 JACKSON AVE

<u>Year</u>	<u>Uses</u>	<u>Source</u>
1928	Miramonte Philip J Lena B dentist H	R.L. Polk and Co of California R.L. Polk and Co of California

1111 JACKSON AVE

<u>Year</u>	<u>Uses</u>	<u>Source</u>
1979	CAL OSHA	Pacific Telephone
	BANK & CORPORATION TAX HOMEOWNERS & RENTERS ASSISTANCE SENIOR CITIZENS & DI	Pacific Telephone
	CAMBRA CATHERINE	Pacific Telephone
	CAL OSHA	Pacific Telephone
	COMPLAINTS	Pacific Telephone
1976	CO D	R. L. Polk & Co.
	CO D	R. L. Polk & Co.
	CO D	R. L. Polk & Co.
1975	CORPORATION TAX	Pacific Telephone

900 JACKSON AVE

<u>Year</u>	<u>Uses</u>	<u>Source</u>
1986	Chandler Raymond G	PACIFIC BELL WHITE PAGES
1980	Chandler Raymond G	Pacific Telephone
1950	NOLAN JERRY R	The Pacific Telephone & Telegraph Co.

FINDINGS

901 JACKSON AVE

<u>Year</u>	<u>Uses</u>	<u>Source</u>
1986	Genovese Vince	PACIFIC BELL WHITE PAGES
1980	Lewis Susan	Pacific Telephone

904 JACKSON AVE

<u>Year</u>	<u>Uses</u>	<u>Source</u>
1980	Rueppel Bruce Jr	Pacific Telephone

907 JACKSON AVE

<u>Year</u>	<u>Uses</u>	<u>Source</u>
1991	Kasai Sam	PACIFIC BELL WHITE PAGES
	Kasai Yo	PACIFIC BELL WHITE PAGES
	Kasalo C	PACIFIC BELL WHITE PAGES
1986	Kasai Yo	PACIFIC BELL WHITE PAGES
	Kasai Sam	PACIFIC BELL WHITE PAGES
1980	Kasai Sam	Pacific Telephone

909 JACKSON AVE

<u>Year</u>	<u>Uses</u>	<u>Source</u>
1991	Yeung Norman T	PACIFIC BELL WHITE PAGES
1980	Nesbitt Violet	Pacific Telephone

910 JACKSON AVE

<u>Year</u>	<u>Uses</u>	<u>Source</u>
1991	Giblin James A	PACIFIC BELL WHITE PAGES
1986	York Paula	PACIFIC BELL WHITE PAGES
1980	York Dennis	Pacific Telephone

911 JACKSON AVE

<u>Year</u>	<u>Uses</u>	<u>Source</u>
1986	Oldenburg Michael	PACIFIC BELL WHITE PAGES
	Morris Hal	PACIFIC BELL WHITE PAGES
	Morris Gwen	PACIFIC BELL WHITE PAGES
1980	Oldenburg Michael	Pacific Telephone
	Morris Gwen	Pacific Telephone

912 JACKSON AVE

<u>Year</u>	<u>Uses</u>	<u>Source</u>
1991	Giblin Robt M	PACIFIC BELL WHITE PAGES
1986	Giblin Robt M	PACIFIC BELL WHITE PAGES

FINDINGS

<u>Year</u>	<u>Uses</u>	<u>Source</u>
1980	Giblin Robt M	Pacific Telephone

913 JACKSON AVE

<u>Year</u>	<u>Uses</u>	<u>Source</u>
1991	Burklund R	PACIFIC BELL WHITE PAGES
1986	BSurklund R	PACIFIC BELL WHITE PAGES
1980	Burklund R	Pacific Telephone
1950	DRUCKER MAXIMN R	The Pacific Telephone & Telegraph Co.

915 JACKSON AVE

<u>Year</u>	<u>Uses</u>	<u>Source</u>
1986	Cummings Dian	PACIFIC BELL WHITE PAGES
	Cummings Dutch	PACIFIC BELL WHITE PAGES
	Cummings E	PACIFIC BELL WHITE PAGES
	Cummings E J	PACIFIC BELL WHITE PAGES
	Kauffman Boone	PACIFIC BELL WHITE PAGES

916 JACKSON AVE

<u>Year</u>	<u>Uses</u>	<u>Source</u>
1980	Correia N	Pacific Telephone

917 JACKSON AVE

<u>Year</u>	<u>Uses</u>	<u>Source</u>
1986	Protus Mark	PACIFIC BELL WHITE PAGES
	Protzen J P	PACIFIC BELL WHITE PAGES

919 JACKSON AVE

<u>Year</u>	<u>Uses</u>	<u>Source</u>
1980	Crary A	Pacific Telephone

920 JACKSON AVE

<u>Year</u>	<u>Uses</u>	<u>Source</u>
1986	Lindh Arthur S	PACIFIC BELL WHITE PAGES
	Lindh I	PACIFIC BELL WHITE PAGES
1980	Lindh Arthur S	Pacific Telephone

923 JACKSON AVE

<u>Year</u>	<u>Uses</u>	<u>Source</u>
1991	Leath Marcia	PACIFIC BELL WHITE PAGES
	Leath Leonard	PACIFIC BELL WHITE PAGES
	Leath G	PACIFIC BELL WHITE PAGES

FINDINGS

<u>Year</u>	<u>Uses</u>	<u>Source</u>
1991	Leath DA	PACIFIC BELL WHITE PAGES
1986	Leath G	PACIFIC BELL WHITE PAGES
	Leath D A	PACIFIC BELL WHITE PAGES
1980	Leath D A	Pacific Telephone

924 JACKSON AVE

<u>Year</u>	<u>Uses</u>	<u>Source</u>
1991	Turturice A	PACIFIC BELL WHITE PAGES
1980	Turturice A	Pacific Telephone
1950	BOETTGER E W R	The Pacific Telephone & Telegraph Co.

927 JACKSON AVE

<u>Year</u>	<u>Uses</u>	<u>Source</u>
1991	Luty R F	PACIFIC BELL WHITE PAGES
1986	Lutz Breck	PACIFIC BELL WHITE PAGES
	Luty R F	PACIFIC BELL WHITE PAGES
1980	Luty R F	Pacific Telephone
1950	UMBERGER W P R	The Pacific Telephone & Telegraph Co.

929 JACKSON AVE

<u>Year</u>	<u>Uses</u>	<u>Source</u>
1980	Lyon Troy R	Pacific Telephone
1950	VILLA ROSA MRS R	The Pacific Telephone & Telegraph Co.

931 JACKSON AVE

<u>Year</u>	<u>Uses</u>	<u>Source</u>
1980	Baker Wm R Dr	Pacific Telephone

933 JACKSON AVE

<u>Year</u>	<u>Uses</u>	<u>Source</u>
1991	Snyder Barry & Wendy	PACIFIC BELL WHITE PAGES
	Snyder Barry & Susan	PACIFIC BELL WHITE PAGES
	Mizutani Sachi	PACIFIC BELL WHITE PAGES
	Mizutani Henry Y	PACIFIC BELL WHITE PAGES
	Brenner Dorit	PACIFIC BELL WHITE PAGES
1986	Genievich Jos F	PACIFIC BELL WHITE PAGES
	Mizutani Henry Y	PACIFIC BELL WHITE PAGES
1980	Saul Russell J	Pacific Telephone
	Ruderman Rick	Pacific Telephone
	Mizutani Henry Y	Pacific Telephone

FINDINGS

<u>Year</u>	<u>Uses</u>	<u>Source</u>
1980	Genievich Jos F	Pacific Telephone
	Gallup K	Pacific Telephone

934 JACKSON AVE

<u>Year</u>	<u>Uses</u>	<u>Source</u>
1950	PARKANS STEPHEN R	The Pacific Telephone & Telegraph Co.

935 JACKSON AVE

<u>Year</u>	<u>Uses</u>	<u>Source</u>
1991	Mc Daniel L M	PACIFIC BELL WHITE PAGES
	Mc Daniel Lawrence ill OBerkeley Wy Brk	PACIFIC BELL WHITE PAGES
1986	Mc Daniel L M	PACIFIC BELL WHITE PAGES
1980	Mc Daniel L M	Pacific Telephone

936 JACKSON AVE

<u>Year</u>	<u>Uses</u>	<u>Source</u>
1991	Martinez R	PACIFIC BELL WHITE PAGES
	Martinez R	PACIFIC BELL WHITE PAGES
	Martinez Phillipd	PACIFIC BELL WHITE PAGES
	Martinez R&C	PACIFIC BELL WHITE PAGES
	Martinez R	PACIFIC BELL WHITE PAGES
1986	Martinez Phillip J	PACIFIC BELL WHITE PAGES
	Martinez R	PACIFIC BELL WHITE PAGES
	Martinez R D	PACIFIC BELL WHITE PAGES
1980	Martinez Phillip J	Pacific Telephone

937 JACKSON AVE

<u>Year</u>	<u>Uses</u>	<u>Source</u>
1991	Chambers Stephen	PACIFIC BELL WHITE PAGES
1986	Chambers T	PACIFIC BELL WHITE PAGES
	Chambers Stephen	PACIFIC BELL WHITE PAGES
1980	Chambers Stephen	Pacific Telephone

938 JACKSON AVE

<u>Year</u>	<u>Uses</u>	<u>Source</u>
1991	Savitt D V	PACIFIC BELL WHITE PAGES
	Savitala Murty	PACIFIC BELL WHITE PAGES
	Savitz S	PACIFIC BELL WHITE PAGES
1986	Halverson Melvin	PACIFIC BELL WHITE PAGES
	Halverson N C	PACIFIC BELL WHITE PAGES

FINDINGS

<u>Year</u>	<u>Uses</u>	<u>Source</u>
1986	Halvonik Deborah	PACIFIC BELL WHITE PAGES
	Halverson Steven	PACIFIC BELL WHITE PAGES
1980	Halverson Melvin	Pacific Telephone
940 JACKSON AVE		
<u>Year</u>	<u>Uses</u>	<u>Source</u>
1991	Kim Yong Kook	PACIFIC BELL WHITE PAGES
1986	Kim Yong Kook	PACIFIC BELL WHITE PAGES
1980	Kim Yong Kook	Pacific Telephone
1950	KILKER D T R	The Pacific Telephone & Telegraph Co.
941 JACKSON AVE		
<u>Year</u>	<u>Uses</u>	<u>Source</u>
1980	Maynard Reggie	Pacific Telephone
943 JACKSON AVE		
<u>Year</u>	<u>Uses</u>	<u>Source</u>
1950	TOULI C L R	The Pacific Telephone & Telegraph Co.
944 JACKSON AVE		
<u>Year</u>	<u>Uses</u>	<u>Source</u>
1991	Kehrlotis Virginia	PACIFIC BELL WHITE PAGES
1986	Kehriotis Virginia	PACIFIC BELL WHITE PAGES
	Kel Wing	PACIFIC BELL WHITE PAGES
1980	Kehriotis Virginia	Pacific Telephone
1950	KEHRIOTIS JAS C R	The Pacific Telephone & Telegraph Co.
946 JACKSON AVE		
<u>Year</u>	<u>Uses</u>	<u>Source</u>
1986	Ingenthron Walter W Jr	PACIFIC BELL WHITE PAGES
	Ingerman & Associates Inc plnng consltnts	PACIFIC BELL WHITE PAGES
	Nicasio	
	Inger P	PACIFIC BELL WHITE PAGES
1980	Ingenthron Walter W Jr	Pacific Telephone
947 JACKSON AVE		
<u>Year</u>	<u>Uses</u>	<u>Source</u>
1991	Stillion Ann Marie	PACIFIC BELL WHITE PAGES
	Stillerman Lori	PACIFIC BELL WHITE PAGES
	Smith Garrett	PACIFIC BELL WHITE PAGES

FINDINGS

948 JACKSON AVE

<u>Year</u>	<u>Uses</u>	<u>Source</u>
1986	Sharp W D	PACIFIC BELL WHITE PAGES
1980	Sharp W D	Pacific Telephone

949 JACKSON AVE

<u>Year</u>	<u>Uses</u>	<u>Source</u>
1980	Ahn Peter P Rev	Pacific Telephone

950 JACKSON AVE

<u>Year</u>	<u>Uses</u>	<u>Source</u>
1986	Rok Wm	PACIFIC BELL WHITE PAGES
	Rojo Robert	PACIFIC BELL WHITE PAGES

951 JACKSON AVE

<u>Year</u>	<u>Uses</u>	<u>Source</u>
1980	Orona Roberta	Pacific Telephone

953 JACKSON AVE

<u>Year</u>	<u>Uses</u>	<u>Source</u>
1950	MULOCK CHAS SR R	The Pacific Telephone & Telegraph Co.

961 JACKSON AVE

<u>Year</u>	<u>Uses</u>	<u>Source</u>
1950	WILFIAMSON ROBERT P R	The Pacific Telephone & Telegraph Co.

972 JACKSON AVE

<u>Year</u>	<u>Uses</u>	<u>Source</u>
1950	TIOMTIAS MARY D R	The Pacific Telephone & Telegraph Co.

JACKSON CT

1020 JACKSON CT

<u>Year</u>	<u>Uses</u>	<u>Source</u>
1950	QUINTERO MODESTO R	The Pacific Telephone & Telegraph Co.

1212 JACKSON CT

<u>Year</u>	<u>Uses</u>	<u>Source</u>
1938	SHIELDS HARPER & CO INC	Pacific Telephone

FINDINGS

965 JACKSON CT

<u>Year</u>	<u>Uses</u>	<u>Source</u>
1950	JAMES DAVID R	The Pacific Telephone & Telegraph Co.

JACKSON ST

1000 JACKSON ST

<u>Year</u>	<u>Uses</u>	<u>Source</u>
2006	VIEW ELEM	Haines Company, Inc.
	ALBANY SC OCEAN	Haines Company, Inc.
	CNTNTN HI	Haines Company, Inc.
	MACGREGOR	Haines Company, Inc.
	ALBANYSC	Haines Company, Inc.
1992	ALBANY UNIFIED SCHOOL DISTRICT	PACIFIC BELL DIRECTORY

1001 JACKSON ST

<u>Year</u>	<u>Uses</u>	<u>Source</u>
1967	VACANT	R. L. Polk & Co.

1002 JACKSON ST

<u>Year</u>	<u>Uses</u>	<u>Source</u>
1967	FENSLAW MARTHA MRS	R. L. Polk & Co.

1003 JACKSON ST

<u>Year</u>	<u>Uses</u>	<u>Source</u>
1967	SHEAR MARY E MRS	R. L. Polk & Co.

1004 JACKSON ST

<u>Year</u>	<u>Uses</u>	<u>Source</u>
1967	BENNETT GEO N	R. L. Polk & Co.

1005 JACKSON ST

<u>Year</u>	<u>Uses</u>	<u>Source</u>
1967	LUMLEY ROBT	R. L. Polk & Co.

1006 JACKSON ST

<u>Year</u>	<u>Uses</u>	<u>Source</u>
1967	STROBL MARIE J	R. L. Polk & Co.

1007 JACKSON ST

<u>Year</u>	<u>Uses</u>	<u>Source</u>
1967	REGIONAL OFC	R. L. Polk & Co.

FINDINGS

<u>Year</u>	<u>Uses</u>	<u>Source</u>
1967	STATE DIV VOCATIONAL REHAB	R. L. Polk & Co.
	CALIFORNIA STATE BUILDING 2D FLOOR	R. L. Polk & Co.
	BAHNER MAX	R. L. Polk & Co.

1008 JACKSON ST

<u>Year</u>	<u>Uses</u>	<u>Source</u>
1967	GOLDSTEIN SARA C	R. L. Polk & Co.

1009 JACKSON ST

<u>Year</u>	<u>Uses</u>	<u>Source</u>
1967	WHITTIER MARIE E	R. L. Polk & Co.

1010 JACKSON ST

<u>Year</u>	<u>Uses</u>	<u>Source</u>
1967	HUGHES FEYE D MRS	R. L. Polk & Co.

1011 JACKSON ST

<u>Year</u>	<u>Uses</u>	<u>Source</u>
1967	HUCKLE MYRON S	R. L. Polk & Co.

1012 JACKSON ST

<u>Year</u>	<u>Uses</u>	<u>Source</u>
1967	WRIGHT LILLIAN B MRS	R. L. Polk & Co.
	CROWN COLLECTION AGENCY	R. L. Polk & Co.
1950	BOWEN LILY R	The Pacific Telephone & Telegraph Co.
1945	BOWEN LLOYD ELECTRL EQUIP	The Pacific Telephone & Telegraph Co.

1014 JACKSON ST

<u>Year</u>	<u>Uses</u>	<u>Source</u>
2013	ASAIN WELLNESS CENTER	Cole Information Services
2006	CHIROPRACTIC	Haines Company, Inc.
	NORTHNCA	Haines Company, Inc.
2000	SUN WING SEWING CO	Pacific Bell
1992	A M & Y SEWING COMPANY	PACIFIC BELL DIRECTORY
	CHOW LE	PACIFIC BELL DIRECTORY
1991	Ma Anthony	PACIFIC BELL WHITE PAGES
	Ma AK	PACIFIC BELL WHITE PAGES
	M & Y Sewing Company	PACIFIC BELL WHITE PAGES
	Hoang Minh	PACIFIC BELL WHITE PAGES
	Chow Le	PACIFIC BELL WHITE PAGES

FINDINGS

<u>Year</u>	<u>Uses</u>	<u>Source</u>
1991	Hoang Mei Mei	PACIFIC BELL WHITE PAGES
1986	Dare Linda	PACIFIC BELL WHITE PAGES
1980	Dare Linda	Pacific Telephone
1967	TAYLOR HUGH	R. L. Polk & Co.
	AMERICAN RIVER TOURING	R. L. Polk & Co.

1015 JACKSON ST

<u>Year</u>	<u>Uses</u>	<u>Source</u>
1967	FRIEDMAN REBECCA H MRS	R. L. Polk & Co.

1016 JACKSON ST

<u>Year</u>	<u>Uses</u>	<u>Source</u>
1967	BARTLETT FRANKLIN D	R. L. Polk & Co.
	ELLIOTT PRINTING	R. L. Polk & Co.
1950	ACME PRINTING & LITHOGRAPH CO	The Pacific Telephone & Telegraph Co.
1945	ELLIOTT PRINTING CO	The Pacific Telephone & Telegraph Co.
1933	BUSHNELL LUCIUS H (RUTH) RADIOS	R. L. Polk & Co.
1920	BARBOUR H R	R. L. Polk & Co. of California

1017 JACKSON ST

<u>Year</u>	<u>Uses</u>	<u>Source</u>
1967	WILLIAMS JOHN P	R. L. Polk & Co.

1018 JACKSON ST

<u>Year</u>	<u>Uses</u>	<u>Source</u>
1967	VACANT	R. L. Polk & Co.
1943	CARTER Edw T Alice shipydwkr r	R. L. Polk & Co.
	Alford Harvey L Zura lab r	R. L. Polk & Co.
	Tanksley Henry F Ethel lab r	R. L. Polk & Co.
	Woodard Wm K Vera shipydwkr r	R. L. Polk & Co.
	MICHAELS Virginia waiter r	R. L. Polk & Co.
	Furgerson Golda Juanita lab r	R. L. Polk & Co.
	Mullis Hattie Mrs waiter h	R. L. Polk & Co.
	Mc GEE Geo L Velda shipydwkr h	R. L. Polk & Co.
1933	HILLEY KATH MRS H	R. L. Polk & Co.
	BARRITT JACK (GOLDIE) PHOTOG H	R. L. Polk & Co.
	BARRETT JACK PHOTOG MRS J A	R. L. Polk & Co.
	REISACKER R	
	ALLEN WM H H	R. L. Polk & Co.

FINDINGS

1020 JACKSON ST

<u>Year</u>	<u>Uses</u>	<u>Source</u>
2008	NORTHERN CALIFORNIA CHIROPRACTIC	Cole Information Services
2006	SBACOVAndrei	Haines Company, Inc.
	WANG Dun	Haines Company, Inc.
	DANILIN Pavel	Haines Company, Inc.
	RAU Thomas	Haines Company, Inc.
	PARKSang	Haines Company, Inc.
	GUOOing Hua	Haines Company, Inc.
	GRAYJenifer	Haines Company, Inc.
	DOMINGO Ugaya	Haines Company, Inc.
	APARTMENTS	Haines Company, Inc.
1938	RING A C R	Pacific Telephone
1933	WEBER CHAS H GRO	R. L. Polk & Co.
1920	SEGIL M R	R. L. Polk & Co. of California

1026 JACKSON ST

<u>Year</u>	<u>Uses</u>	<u>Source</u>
1943	Furgerson Lawrence R Maude welder r	R. L. Polk & Co.
	Furgerson Ukiah Z Dora welder r	R. L. Polk & Co.
	Gosden Goset Eug V welder r	R. L. Polk & Co.
	Harrah Harry H h	R. L. Polk & Co.
	Stevens Wm K Naomi pkr r	R. L. Polk & Co.
	Elston Bud M Lula mech r	R. L. Polk & Co.
	Woodruff Wm L Bernice shipydwkr r	R. L. Polk & Co.
1933	MCCARTHY GEO W (LETTIA) MECH H	R. L. Polk & Co.
1920	WILSON J M R	R. L. Polk & Co. of California

1028 JACKSON ST

<u>Year</u>	<u>Uses</u>	<u>Source</u>
1943	Masters Isabell R sten h	R. L. Polk & Co.

1040 JACKSON ST

<u>Year</u>	<u>Uses</u>	<u>Source</u>
2006	COKES FInus	Haines Company, Inc.
	FLAMM Bradley J	Haines Company, Inc.
	GOOD Nathaniel	Haines Company, Inc.
	GRUSON ValenIn	Haines Company, Inc.
	HAN Ki Won	Haines Company, Inc.
	IMBog Ja	Haines Company, Inc.

FINDINGS

<u>Year</u>	<u>Uses</u>	<u>Source</u>
2006	KTSANES William	Haines Company, Inc.
	MALEKINEJAD	Haines Company, Inc.
	Mohsen	Haines Company, Inc.
	MORALES Roberto	Haines Company, Inc.
	PAI Madhukar	Haines Company, Inc.
	RENGARAJAN P	Haines Company, Inc.
	Sarathy	Haines Company, Inc.
	SINGER Gail Ia	Haines Company, Inc.
	SINGER Zv Ika	Haines Company, Inc.
	WANON Jacob J	Haines Company, Inc.
	CHUNG Jae	Haines Company, Inc.
	BILIS Kate	Haines Company, Inc.
	APARTMENTS	Haines Company, Inc.

1044 JACKSON ST

<u>Year</u>	<u>Uses</u>	<u>Source</u>
1945	STANDARD BUILDING CO GEN CONTRS	The Pacific Telephone & Telegraph Co.

1050 JACKSON ST

<u>Year</u>	<u>Uses</u>	<u>Source</u>
1945	FEDERAL HOUSING AUTHORITY	The Pacific Telephone & Telegraph Co.

1070 JACKSON ST

<u>Year</u>	<u>Uses</u>	<u>Source</u>
2006	APARTMENTS	Haines Company, Inc.
	BRIGGS Daniel	Haines Company, Inc.
	WEST Ryan	Haines Company, Inc.
	VALACCO Mariano	Haines Company, Inc.
	DUDEKD	Haines Company, Inc.
	DUDEK N	Haines Company, Inc.
	GULLERTTarannum	Haines Company, Inc.
	KIM Sung	Haines Company, Inc.
	LIU Chung	Haines Company, Inc.
	PAKZADShamim	Haines Company, Inc.
	PUJAAgrawal	Haines Company, Inc.
	RODRIGUEZ	Haines Company, Inc.
	Elizabeth	Haines Company, Inc.
	TOMEH Mahroud	Haines Company, Inc.

FINDINGS

1088 JACKSON ST

<u>Year</u>	<u>Uses</u>	<u>Source</u>
2013	NORTHERN CALIFORNIA CHIROPRACTIC	Cole Information Services

1102 JACKSON ST

<u>Year</u>	<u>Uses</u>	<u>Source</u>
1950	INDEPENDENT DRIVING SCHOOL	The Pacific Telephone & Telegraph Co.
1945	SINCLAIR JOHN M APTS	The Pacific Telephone & Telegraph Co.
1943	OBrien Robt V Helen E shipydwr h	R. L. Polk & Co.
	BAKER Harry E Helen shipydwr r	R. L. Polk & Co.
	Gallagher John J r	R. L. Polk & Co.
	Morgan Lee jan r	R. L. Polk & Co.
1933	EDWARDS THOS C LAB R	R. L. Polk & Co.
	BANNON GEO C LAB R	R. L. Polk & Co.
	BALLARO JOE FORMN H C CAPWELL CO R	R. L. Polk & Co.
	ARMSTRONG ZELMA CLK R	R. L. Polk & Co.
	ZIMMERMAN WALTER COOK R	R. L. Polk & Co.
	SWEENEY STEPH E (MARY E) H	R. L. Polk & Co.
1920	LEE F H R	R. L. Polk & Co. of California

1103 JACKSON ST

<u>Year</u>	<u>Uses</u>	<u>Source</u>
1933	TURKINGTON LOIS B MRS H	R. L. Polk & Co.
	TURKINGTON HARRY R	R. L. Polk & Co.
	ELLIS HORACE E CLK R	R. L. Polk & Co.
1920	SULLIVAN C R R	R. L. Polk & Co. of California

1106 JACKSON ST

<u>Year</u>	<u>Uses</u>	<u>Source</u>
1943	Shrum Lester r	R. L. Polk & Co.
	Seegen Anton P tailor r	R. L. Polk & Co.
	Mc Cormack Thos r	R. L. Polk & Co.
	Hight Jas P h	R. L. Polk & Co.
	Guyer Jos N r	R. L. Polk & Co.
	Davis Richd D r	R. L. Polk & Co.
	Tallach Bonnie L Mrs r	R. L. Polk & Co.
	Herny Frank r	R. L. Polk & Co.
1938	SINCLAIR JOHN M R	Pacific Telephone
1933	EASLER TONY E LAB R	R. L. Polk & Co.

FINDINGS

<u>Year</u>	<u>Uses</u>	<u>Source</u>
1933	SCOTT WM J H	R. L. Polk & Co.
1920	MCCORMACK M M R	R. L. Polk & Co. of California

1107 JACKSON ST

<u>Year</u>	<u>Uses</u>	<u>Source</u>
1950	CALIF STATE OF (CONTD) DEPT OF PUBLIC HEALTH BUREAU OF ADULT HEALTH	The Pacific Telephone & Telegraph Co.
	MOTOR VEHICLE DEPT STATE OF CALIF DIVISIONS OF REGISTRATION & DRIVERS LICEN	The Pacific Telephone & Telegraph Co.
1945	CALIF STATE OF	The Pacific Telephone & Telegraph Co.
	MOTOR VEHICLE DEPT STATE OF CALIF DIV OF REGISTRATION	The Pacific Telephone & Telegraph Co.
1943	STATE GOVERNMENT Department of Motor Vehicles Division of Registration L A Alborelli mgr	R. L. Polk & Co.
	STATE DEPARTMENT OF MOTOR VEHICLES Division of Registration Louis A Alborelli Mgr	R. L. Polk & Co.
1938	MOTOR VEHICLE DEPT STATE OF CALIF	Pacific Telephone
	CALIF HIGHWAY PATROL	Pacific Telephone
	CALIF STATE OF	Pacific Telephone
	CALIF STATE OF	Pacific Telephone

1108 JACKSON ST

<u>Year</u>	<u>Uses</u>	<u>Source</u>
1950	OAKLAND DRIVING SCHOOL	The Pacific Telephone & Telegraph Co.

1111 JACKSON ST

<u>Year</u>	<u>Uses</u>	<u>Source</u>
2013	TSR INC	Cole Information Services
	JACKSON COFFEE SHOP	Cole Information Services
	A EMERGENCY LOCKSMITH	Cole Information Services
2008	RALPH MIHAN	Cole Information Services
	U S NATIONAL PARK SERVICE PACIFIC W	Cole Information Services
	OFFICE OF SOLICITOR	Cole Information Services
	ENVIRONMENTAL PLICY COMPLIANCE OFF	Cole Information Services
	NATIONAL PARK SERVICE	Cole Information Services
	AMERICAN FEDERATION OF GVRN	Cole Information Services
2006	ENCINALJACKSON	Haines Company, Inc.

FINDINGS

<u>Year</u>	<u>Uses</u>	<u>Source</u>
1991	Apprenticeship Standards Information	PACIFIC BELL WHITE PAGES
1986	Apprenticeship Standards Information	PACIFIC BELL WHITE PAGES
1982	APPRENTICESHIP INFORMATION CENTER OAKLAND	Pacific Telephone
	CAL-OSHA OAKLAND	Pacific Telephone
	CALIFORNIA STATE OF	Pacific Telephone
	CALIFORNIA STATE OF	Pacific Telephone
	CALIFORNIA STATE OF	Pacific Telephone
	CALIFORNIA STATE OF	Pacific Telephone
1980	Employment Development Dept	Pacific Telephone
	Apprenticeship Standards Information	Pacific Telephone
	CAL OSHA 24 HR SERVICE	Pacific Telephone
	ALCOHOLIC BEVERAGE CONTROL DEPT	Pacific Telephone
	DEVELOPMENTAL SERVICES DEPT Continuing Care Services	Pacific Telephone
	EDUCATION DEPT	Pacific Telephone
	Child Nutrition Services Bureau Vocational Education Regional Office Manpower Education	Pacific Telephone
	Apprenticeship Information Center	Pacific Telephone
	Claims Information Unemployment Insurance	Pacific Telephone
	Oakland	Pacific Telephone
	Casual Labor	Pacific Telephone
	Oakland	Pacific Telephone
	Oakland	Pacific Telephone
	Oakland	Pacific Telephone
	Employment Tax District Office	Pacific Telephone
	Experience Unlimited	Pacific Telephone
	District Business Office	Pacific Telephone
	Oakland Bureaus	Pacific Telephone
	Building Manager	Pacific Telephone
	State Police Oakland Office	Pacific Telephone
	Commander Central Region	Pacific Telephone
	Apprenticeship Standards	Pacific Telephone
	Conciliation Service	Pacific Telephone
	Industrial Accidents	Pacific Telephone
	Labor Standards Enforcement	Pacific Telephone
	CAL OSHA Safety Enforcement	Pacific Telephone
	Continuing Care Services	Pacific Telephone

FINDINGS

<u>Year</u>	<u>Uses</u>	<u>Source</u>
1980	Mentally Disordered Offenders Unit	Pacific Telephone
	Inquiries Transportation	Pacific Telephone
	Oakland District Office	Pacific Telephone
	Business Enterprise Program	Pacific Telephone
	Cooperative Schools Program	Pacific Telephone
	Commander Central Region Oakland Office	Pacific Telephone
	Commander Employment Development Dept Employment Tax District Office	Pacific Telephone
	Equalization Board Of	Pacific Telephone
	VETERANS AFFAIRS FARM & HOME DIV Cal Vet Loans	Pacific Telephone
	WATER QUALITY CONTROL BOARD SAN FRANCISCO BAY REGION	Pacific Telephone
	Joes Smoke Shop	Pacific Telephone
	Petris Nicholas C Senator	Pacific Telephone
1967	CALIFORNIA STATE BUILDING	R. L. Polk & Co.
	STATE ASSEMBLYMAN	R. L. Polk & Co.
	STATE BD OF EQUALIZATION	R. L. Polk & Co.
	STATE BVR OF SOCIAL WORK	R. L. Polk & Co.
	STATE CONTROLLER	R. L. Polk & Co.
	STATE DEPT OF INDUSTRIAL RELATIONS	R. L. Polk & Co.
	STATE DEPT OF PROFESSIONAL & VOCATIONAL STANDARDS	R. L. Polk & Co.
	STATE DEPT OF REHAB DISABILITY DETERMINATION	R. L. Polk & Co.
	STATE DEPT OF VETERANS AFFAIRS	R. L. Polk & Co.
	STATE DEPT YOUTH	R. L. Polk & Co.
	AUTHORITY PAROLE DIV	R. L. Polk & Co.
	STATE DIV OF INDUSTRIAL SAFETY	R. L. Polk & Co.
	STATE DIV OF REAL EST	R. L. Polk & Co.
	STATE DIV OF REHAB OF THE BLIND	R. L. Polk & Co.
	STATE SENATOR	R. L. Polk & Co.
	GRIFFY MERLE CAFETERIA	R. L. Polk & Co.
	STATE DEPT OF INCOME TAXES	R. L. Polk & Co.
	STATE DEPT BLOG MTCE & PROTECTION	R. L. Polk & Co.
	STATE POLICE OFC	R. L. Polk & Co.

FINDINGS

<u>Year</u>	<u>Uses</u>	<u>Source</u>
1962	CALIFORNIA STATE OF STATE BUILDING	Pacific Telephone
	Corporation Franchise & Income Tax Education Dept of Agricultural Education Bureau of Business Education Bureau of Homemaking Education Bureau of Industrial Education Bur	Pacific Telephone
	Employment Tax Information Audit District Office	Pacific Telephone
	Insurance Disability District Office	Pacific Telephone
	Crown Robt W assemblyman	Pacific Telephone
	Holmdahl J W Senator	Pacific Telephone
	Lynch John W Bd of Equalization	Pacific Telephone
	Real Estate Commissioner Calif State of	Pacific Telephone
	Savage W A Calif State of Ri Est Div	Pacific Telephone
	Apprenticeship & Training Bureau of	Pacific Telephone
1950	CALIF STATE OF (CONTD) DEPT OF PUBLIC HEALTH BUREAU OF ADULT HEALTH	The Pacific Telephone & Telegraph Co.
	CALIF STATE OF (CONTD) DEPT OF PUBLIC HEALTH BUREAU OF ADULT HEALTH	The Pacific Telephone & Telegraph Co.
1945	CALIF HIGHWAY PATROL OAKLAND OFC	The Pacific Telephone & Telegraph Co.
	CALIF STATE OF	The Pacific Telephone & Telegraph Co.
1943	STATE GOVERNMENT Department of Motor Vehicles Cal Highway Patrol F A Leber inspr in chg	R. L. Polk & Co.

1212 JACKSON ST

<u>Year</u>	<u>Uses</u>	<u>Source</u>
1945	SHIELDS HARPER STORE & WAREHSE	The Pacific Telephone & Telegraph Co.
	SHIELDS HARPER STORE & WAREHSE	The Pacific Telephone & Telegraph Co.
1943	Shields Harper & Co L R Wieslander pres mgr petroleum marketing	R. L. Polk & Co.
1933	GARLAND WALTER S (RUBY R) AUTO REPR	R. L. Polk & Co.
1920	FOSTER & BECKMANN AUTO REPRG	R. L. Polk & Co. of California

1220 JACKSON ST

<u>Year</u>	<u>Uses</u>	<u>Source</u>
2006	ALAMDACOALOO	Haines Company, Inc.
1980	ALCO PARK	Pacific Telephone
1975	ALCOPARK	Pacific Telephone

FINDINGS

1235 JACKSON ST

<u>Year</u>	<u>Uses</u>	<u>Source</u>
1943	Campanari Louise C tchr Pub Sch r	R. L. Polk & Co.

1239 JACKSON ST

<u>Year</u>	<u>Uses</u>	<u>Source</u>
1920	SKVRCE MRS MARY R	R. L. Polk & Co. of California

1241 JACKSON ST

<u>Year</u>	<u>Uses</u>	<u>Source</u>
1920	MAY MRS L R	R. L. Polk & Co. of California

1243 JACKSON ST

<u>Year</u>	<u>Uses</u>	<u>Source</u>
1920	STRAUSE L R	R. L. Polk & Co. of California

1245 JACKSON ST

<u>Year</u>	<u>Uses</u>	<u>Source</u>
1920	ROUNTREE MRS D R	R. L. Polk & Co. of California

1247 JACKSON ST

<u>Year</u>	<u>Uses</u>	<u>Source</u>
1920	HOPKINS EMILY A R	R. L. Polk & Co. of California

1249 JACKSON ST

<u>Year</u>	<u>Uses</u>	<u>Source</u>
1920	ERICKSON MRS A E R	R. L. Polk & Co. of California

1301 JACKSON ST

<u>Year</u>	<u>Uses</u>	<u>Source</u>
1920	FABRIQUE B C R	R. L. Polk & Co. of California

1311 JACKSON ST

<u>Year</u>	<u>Uses</u>	<u>Source</u>
1970	Southgate Shopping Center	R. L. Polk & Co.
	Southgate Cleaners	R. L. Polk & Co.

1315 JACKSON ST

<u>Year</u>	<u>Uses</u>	<u>Source</u>
1970	Kelly Moore Paint Co	R. L. Polk & Co.
1920	DE HAVEN MRS E G R	R. L. Polk & Co. of California
	LAKE E J R	R. L. Polk & Co. of California

FINDINGS

1323 JACKSON ST

<u>Year</u>	<u>Uses</u>	<u>Source</u>
1970	Teds Rexall Drugs	R. L. Polk & Co.

1329 JACKSON ST

<u>Year</u>	<u>Uses</u>	<u>Source</u>
1920	STARRETT DANVILL W R	R. L. Polk & Co. of California
	HAMILTON MRS C F R	R. L. Polk & Co. of California

1330 JACKSON ST

<u>Year</u>	<u>Uses</u>	<u>Source</u>
2013	MCDONALDS	Cole Information Services
2008	MCDONALDS	Cole Information Services
2006	MCDONALDS	Haines Company, Inc.
	Rest AUTRANTS	Haines Company, Inc.
	MCDONALDS	Haines Company, Inc.
2000	MCDONALD S	Pacific Bell
1996	MCDONALD S	PACIFIC BELL DIRECTORY
1992	MCDONALD S	PACIFIC BELL DIRECTORY
1991	Mc Donalds Delivery Service	PACIFIC BELL WHITE PAGES

1331 JACKSON ST

<u>Year</u>	<u>Uses</u>	<u>Source</u>
1970	Southgate Liquor	R. L. Polk & Co.

1339 JACKSON ST

<u>Year</u>	<u>Uses</u>	<u>Source</u>
1970	Lois Beauty Shoppe	R. L. Polk & Co.

1341 JACKSON ST

<u>Year</u>	<u>Uses</u>	<u>Source</u>
1933	DENNIS BRUCE EMP SAFEWAY STORES H	R. L. Polk & Co.

1343 JACKSON ST

<u>Year</u>	<u>Uses</u>	<u>Source</u>
1970	Southgate Barber Shop	R. L. Polk & Co.

1347 JACKSON ST

<u>Year</u>	<u>Uses</u>	<u>Source</u>
1970	Seeley Leonard Real Estate & Insurance	R. L. Polk & Co.

FINDINGS

900 JACKSON ST

<u>Year</u>	<u>Uses</u>	<u>Source</u>
2006	APARTMENTS	Haines Company, Inc.
	BURR Veronica M	Haines Company, Inc.
	CHEN Rul Ming	Haines Company, Inc.
	KIANG Leonard L	Haines Company, Inc.
	ZHU YunIng	Haines Company, Inc.
	STAGAMI Theodore	Haines Company, Inc.
	XIANLIYe	Haines Company, Inc.
	LUO Gouyl	Haines Company, Inc.
	OU Dwen	Haines Company, Inc.
2000	WONG Henry G	Haines Company, Inc.
	104 WONG HENRY G	Pacific Bell
	203 BURR VERONICA M	Pacific Bell
	301 CHEN RUI MING	Pacific Bell
	302 ZHU YUNING	Pacific Bell
1996	304 KIANG LEONARD L	Pacific Bell
	102 HUANG XHEN CHAO	PACIFIC BELL DIRECTORY
	104 WONG HENRY G	PACIFIC BELL DIRECTORY
	203 BURR VERONICA M	PACIFIC BELL DIRECTORY
	301 CHEN RUI MING	PACIFIC BELL DIRECTORY
1992	302 DO QUAN	PACIFIC BELL DIRECTORY
	304 KIANG LEONARD L	PACIFIC BELL DIRECTORY
	101 CHIN DAVE	PACIFIC BELL DIRECTORY
	104 WONG HENRY G	PACIFIC BELL DIRECTORY
	203 CHEN JOSEPH PING	PACIFIC BELL DIRECTORY
1991	204 CHEN JERRY	PACIFIC BELL DIRECTORY
	205 LIU ALEX	PACIFIC BELL DIRECTORY
	302 YEUNG NORMAN T	PACIFIC BELL DIRECTORY
	304 KIANG LEONARD L	PACIFIC BELL DIRECTORY
	Chen Joseph Ping	PACIFIC BELL WHITE PAGES
1986	Chu Bill	PACIFIC BELL WHITE PAGES
	Chu C	PACIFIC BELL WHITE PAGES
	Kiang Leonard L	PACIFIC BELL WHITE PAGES
	Wong Karen	PACIFIC BELL WHITE PAGES
	Yeung Sik Hung	PACIFIC BELL WHITE PAGES
	Zhong Wan Wen	PACIFIC BELL WHITE PAGES
	Chen Jerry	PACIFIC BELL WHITE PAGES
	Chen Jessica C	PACIFIC BELL WHITE PAGES

FINDINGS

<u>Year</u>	<u>Uses</u>	<u>Source</u>
1986	Chung K	PACIFIC BELL WHITE PAGES
	Chung Ken	PACIFIC BELL WHITE PAGES
	Ham Ceasar	PACIFIC BELL WHITE PAGES
	Kiang Leonard L	PACIFIC BELL WHITE PAGES
	Kiang T C	PACIFIC BELL WHITE PAGES
	Kwan Jerry	PACIFIC BELL WHITE PAGES
	Kwan Joe I	PACIFIC BELL WHITE PAGES
	Wang Henry G	PACIFIC BELL WHITE PAGES
1980	Chung K	Pacific Telephone
	Ham Ceasar	Pacific Telephone
	Kiang Leonard L	Pacific Telephone
	Kwan Jerry	Pacific Telephone
	Wong Henry G	Pacific Telephone
1975	EISENHASER ALBERTA	Pacific Telephone
	LAI MELVYN	Pacific Telephone
	PENROSE GLENN G	Pacific Telephone
1945	POTTER GALEN R	The Pacific Telephone & Telegraph Co.

901 JACKSON ST

<u>Year</u>	<u>Uses</u>	<u>Source</u>
2006	No Current Listing	Haines Company, Inc.
1967	VACANT	R. L. Polk & Co.

902 JACKSON ST

<u>Year</u>	<u>Uses</u>	<u>Source</u>
1967	GRUHN RUDY	R. L. Polk & Co.

903 JACKSON ST

<u>Year</u>	<u>Uses</u>	<u>Source</u>
2006	o CHAU Eddie W	Haines Company, Inc.
1967	COTTON FRIEDA MRS	R. L. Polk & Co.
1945	FIELDING ROBERT O III R	The Pacific Telephone & Telegraph Co.

904 JACKSON ST

<u>Year</u>	<u>Uses</u>	<u>Source</u>
2006	DOLANSC	Haines Company, Inc.
	RUEPPEL Brace	Haines Company, Inc.
1967	QUIGLEY FRED A MRS	R. L. Polk & Co.
1945	BATCHELDER J E MRS R	The Pacific Telephone & Telegraph Co.
1938	BATCHELDER MARJORIE MISS R	Pacific Telephone

FINDINGS

905 JACKSON ST

<u>Year</u>	<u>Uses</u>	<u>Source</u>
2006	No Current Listing	Haines Company, Inc.
1967	COLLINS WM E	R. L. Polk & Co.
1945	DAVIS MARTHA E R	The Pacific Telephone & Telegraph Co.

906 JACKSON ST

<u>Year</u>	<u>Uses</u>	<u>Source</u>
1967	COON CHESTER C WARD MARION A	R. L. Polk & Co. R. L. Polk & Co.

907 JACKSON ST

<u>Year</u>	<u>Uses</u>	<u>Source</u>
2006	TURPIN Brooke	Haines Company, Inc.
1967	PERRY JEAN M MRS	R. L. Polk & Co.

908 JACKSON ST

<u>Year</u>	<u>Uses</u>	<u>Source</u>
2006	HAMMOND Patrida	Haines Company, Inc.
1945	SMITH C H MRS R	The Pacific Telephone & Telegraph Co.

909 JACKSON ST

<u>Year</u>	<u>Uses</u>	<u>Source</u>
2006	0 DILL Franklin	Haines Company, Inc.
1967	CRUISE SCOTT	R. L. Polk & Co.
1945	MCDONALD D L R	The Pacific Telephone & Telegraph Co.

910 JACKSON ST

<u>Year</u>	<u>Uses</u>	<u>Source</u>
2006	a GIBLIN PH	Haines Company, Inc.
1967	GARLAND MAY M MRS	R. L. Polk & Co.
1945	RANDALL FLORENCE MRS R	The Pacific Telephone & Telegraph Co.

911 JACKSON ST

<u>Year</u>	<u>Uses</u>	<u>Source</u>
2006	No Current Listing	Haines Company, Inc.
1967	VACANT	R. L. Polk & Co.

912 JACKSON ST

<u>Year</u>	<u>Uses</u>	<u>Source</u>
2006	GIBLIN PH	Haines Company, Inc.
1967	STRAUB BERTHA B MRS	R. L. Polk & Co.

FINDINGS

913 JACKSON ST

<u>Year</u>	<u>Uses</u>	<u>Source</u>
2006	ARNTZ Rebecca	Haines Company, Inc.
1945	FREDERICK G V R	The Pacific Telephone & Telegraph Co.

914 JACKSON ST

<u>Year</u>	<u>Uses</u>	<u>Source</u>
1967	WAGONER CHARLES	R. L. Polk & Co.

915 JACKSON ST

<u>Year</u>	<u>Uses</u>	<u>Source</u>
2006	o DILL Franklin	Haines Company, Inc.

916 JACKSON ST

<u>Year</u>	<u>Uses</u>	<u>Source</u>
2006	ZOU Sige	Haines Company, Inc.
	LEE Alan	Haines Company, Inc.
1967	KAVANAGH KATHLEEN T MRS	R. L. Polk & Co.

917 JACKSON ST

<u>Year</u>	<u>Uses</u>	<u>Source</u>
2006	DILLFanklin	Haines Company, Inc.
1945	ALLEN KENNETH F R	The Pacific Telephone & Telegraph Co.

918 JACKSON ST

<u>Year</u>	<u>Uses</u>	<u>Source</u>
2006	No Current Listing	Haines Company, Inc.

919 JACKSON ST

<u>Year</u>	<u>Uses</u>	<u>Source</u>
2006	No Current Listing	Haines Company, Inc.

920 JACKSON ST

<u>Year</u>	<u>Uses</u>	<u>Source</u>
2006	ROYSONA	Haines Company, Inc.
1945	DYER JOHN B R	The Pacific Telephone & Telegraph Co.

921 JACKSON ST

<u>Year</u>	<u>Uses</u>	<u>Source</u>
2006	DILL Franklin	Haines Company, Inc.
	REEVES Jennifer	Haines Company, Inc.

FINDINGS

923 JACKSON ST

<u>Year</u>	<u>Uses</u>	<u>Source</u>
2006	o CARPENTERJames	Haines Company, Inc.

924 JACKSON ST

<u>Year</u>	<u>Uses</u>	<u>Source</u>
2006	e SHIZhan	Haines Company, Inc.
1945	DAVIS BRUCE R	The Pacific Telephone & Telegraph Co.

925 JACKSON ST

<u>Year</u>	<u>Uses</u>	<u>Source</u>
2013	US REGIONAL FUNDING	Cole Information Services
2008	US REGIONAL FUNDING INC	Cole Information Services
	OPTIMA REALTY & INVESTMENTS	Cole Information Services
2006	Mohammed	Haines Company, Inc.
	GENEX	Haines Company, Inc.
	INTERNATIONAL	Haines Company, Inc.
	LAW OFFICES OF	Haines Company, Inc.
	FUNDING	Haines Company, Inc.
	US REGIONAL	Haines Company, Inc.
	INVESTMENTS	Haines Company, Inc.
	OPTIMA REALTY&	Haines Company, Inc.
	AMY T LEE	Haines Company, Inc.
	IMAHBOUBA	Haines Company, Inc.
1945	HUNTER EDNA C R	The Pacific Telephone & Telegraph Co.
	HUNTER CHAS P JR R	The Pacific Telephone & Telegraph Co.
1938	HUNTER EDNA C R	Pacific Telephone
	HUNTER CHAS P JR R	Pacific Telephone

926 JACKSON ST

<u>Year</u>	<u>Uses</u>	<u>Source</u>
2006	o MORIARTY Laur	Haines Company, Inc.

927 JACKSON ST

<u>Year</u>	<u>Uses</u>	<u>Source</u>
2006	LUTY R F	Haines Company, Inc.
1945	UMBERGER W P R	The Pacific Telephone & Telegraph Co.
1938	UMBERGER W P R	Pacific Telephone

FINDINGS

928 JACKSON ST

<u>Year</u>	<u>Uses</u>	<u>Source</u>
2006	HUANG Sumei	Haines Company, Inc.
2000	C YEUNG PAK KWAN	Pacific Bell
	B DIEP THINH	Pacific Bell
1996	C YEUNG PAK KWAN	PACIFIC BELL DIRECTORY
	B LAU TSE MON	PACIFIC BELL DIRECTORY
1992	C YEUNG PAK KWAN	PACIFIC BELL DIRECTORY
1991	Yeung Pao Hon	PACIFIC BELL WHITE PAGES
	Yeung Pak Kwan	PACIFIC BELL WHITE PAGES
1986	Leung Tzeson	PACIFIC BELL WHITE PAGES
	Cho Hong Foo	PACIFIC BELL WHITE PAGES
1980	Cho Hong Foo	Pacific Telephone
1975	CHO HONG-FOO	Pacific Telephone
1967	C WEE LEO	R. L. Polk & Co.
	A WONG TUEY N MRS	R. L. Polk & Co.

929 JACKSON ST

<u>Year</u>	<u>Uses</u>	<u>Source</u>
2006	Homayoon	Haines Company, Inc.
	KAZEROONI	Haines Company, Inc.
1945	VILLA ROSA MRS R	The Pacific Telephone & Telegraph Co.

931 JACKSON ST

<u>Year</u>	<u>Uses</u>	<u>Source</u>
2006	OSBORN Jack	Haines Company, Inc.

932 JACKSON ST

<u>Year</u>	<u>Uses</u>	<u>Source</u>
2006	a STATON Mare	Haines Company, Inc.

933 JACKSON ST

<u>Year</u>	<u>Uses</u>	<u>Source</u>
2013	HARRY LIN DDS	Cole Information Services
2008	STEVEN CHING DDS	Cole Information Services
	HARRY LIN DDS	Cole Information Services
	ISAAC W TSAI DDS	Cole Information Services
2006	QUEK Hong	Haines Company, Inc.

FINDINGS

934 JACKSON ST

<u>Year</u>	<u>Uses</u>	<u>Source</u>
2006	WEINSTEIN Benjamin	Haines Company, Inc.
1945	RAMOS FRED J R	The Pacific Telephone & Telegraph Co.
1938	VERSELL H J R	Pacific Telephone

935 JACKSON ST

<u>Year</u>	<u>Uses</u>	<u>Source</u>
2006	e ADAMS Traunza	Haines Company, Inc.
1945	SARGENT W B R	The Pacific Telephone & Telegraph Co.

936 JACKSON ST

<u>Year</u>	<u>Uses</u>	<u>Source</u>
1945	MAXAM ARTHUR J R	The Pacific Telephone & Telegraph Co.

937 JACKSON ST

<u>Year</u>	<u>Uses</u>	<u>Source</u>
2006	a CHAMBERS Stephen	Haines Company, Inc.

938 JACKSON ST

<u>Year</u>	<u>Uses</u>	<u>Source</u>
2006	FARZAD Farhad	Haines Company, Inc.
1945	SALVAGGI W R	The Pacific Telephone & Telegraph Co.

940 JACKSON ST

<u>Year</u>	<u>Uses</u>	<u>Source</u>
2006	e KIM Yong Kook	Haines Company, Inc.
1945	KILKER D T R	The Pacific Telephone & Telegraph Co.
1938	KILKER D T R	Pacific Telephone

941 JACKSON ST

<u>Year</u>	<u>Uses</u>	<u>Source</u>
2006	o ZACKE Staffl	Haines Company, Inc.
1945	DANIELS KEITH S R	The Pacific Telephone & Telegraph Co.

943 JACKSON ST

<u>Year</u>	<u>Uses</u>	<u>Source</u>
2006	CHEN Allen	Haines Company, Inc.
1945	TOULI C L R	The Pacific Telephone & Telegraph Co.

FINDINGS

944 JACKSON ST

<u>Year</u>	<u>Uses</u>	<u>Source</u>
2006	HE Manhal	Haines Company, Inc.
	LINYun	Haines Company, Inc.
	OMAJong	Haines Company, Inc.

945 JACKSON ST

<u>Year</u>	<u>Uses</u>	<u>Source</u>
2006	a MARSHALL Paula	Haines Company, Inc.
1945	ROGERS WM R	The Pacific Telephone & Telegraph Co.

946 JACKSON ST

<u>Year</u>	<u>Uses</u>	<u>Source</u>
2006	RIZMAND	Haines Company, Inc.

947 JACKSON ST

<u>Year</u>	<u>Uses</u>	<u>Source</u>
2006	LAYTON Herbert	Haines Company, Inc.
1945	LEMATTA ERNEST R	The Pacific Telephone & Telegraph Co.
1938	CORBETT MARGARET MISS R	Pacific Telephone

948 JACKSON ST

<u>Year</u>	<u>Uses</u>	<u>Source</u>
2006	SHARP W OD	Haines Company, Inc.

949 JACKSON ST

<u>Year</u>	<u>Uses</u>	<u>Source</u>
2006	NEYSARI Fatemeh	Haines Company, Inc.

950 JACKSON ST

<u>Year</u>	<u>Uses</u>	<u>Source</u>
2006	MACHADO Bertha	Haines Company, Inc.

951 JACKSON ST

<u>Year</u>	<u>Uses</u>	<u>Source</u>
2006	Cartos	Haines Company, Inc.
	A e VALENZUELA Juan	Haines Company, Inc.
1945	WILTS MARION R	The Pacific Telephone & Telegraph Co.

953 JACKSON ST

<u>Year</u>	<u>Uses</u>	<u>Source</u>
2006	WISH Will lam	Haines Company, Inc.

FINDINGS

<u>Year</u>	<u>Uses</u>	<u>Source</u>
1945	WARD DONALD W R	The Pacific Telephone & Telegraph Co.
1938	STEPHENS IRVING T R	Pacific Telephone

955 JACKSON ST

<u>Year</u>	<u>Uses</u>	<u>Source</u>
2006	o KRAMER Edwerd W	Haines Company, Inc.
1920	CUNNINGHAM MRS NETTIE R	R. L. Polk & Co. of California

957 JACKSON ST

<u>Year</u>	<u>Uses</u>	<u>Source</u>
2013	CHAU KHOAN	Cole Information Services
	LINGS CUSTOM TAILOR	Cole Information Services
	LINGS PHOTOGRAPHY & BRIDAL SERVICES	Cole Information Services
2008	LINGS PHOTOGRAPHY	Cole Information Services
2006	LINGS	Haines Company, Inc.
	PHOTOGRAPHY&	Haines Company, Inc.
	BRIDAL SERV	Haines Company, Inc.

961 JACKSON ST

<u>Year</u>	<u>Uses</u>	<u>Source</u>
1945	WILLIAMSON ROBERT P R	The Pacific Telephone & Telegraph Co.
1943	Morris Claude welder r	R. L. Polk & Co.
	Potts Elmer O Virginia welder h	R. L. Polk & Co.
	Simpson Richd mech r	R. L. Polk & Co.
	Nichols Vera clk r	R. L. Polk & Co.
	MOORE Chas M Betty driver r	R. L. Polk & Co.
1938	WILLIAMSON ROBERT P R	Pacific Telephone
1920	HERRING MRS A C R	R. L. Polk & Co. of California

965 JACKSON ST

<u>Year</u>	<u>Uses</u>	<u>Source</u>
1945	YORK S L R	The Pacific Telephone & Telegraph Co.
1943	Woodruff Ernest H flanger r	R. L. Polk & Co.
	Woodruff Earl T electn r	R. L. Polk & Co.
	Gettel Elmer P Geneva electn h	R. L. Polk & Co.
	Cohen Fred lab r	R. L. Polk & Co.
	Boothe Geo H Dorothea welder r	R. L. Polk & Co.
	Woodruff Edgar A Lorene flanger r	R. L. Polk & Co.
1938	JEFFREY J R	Pacific Telephone

FINDINGS

<u>Year</u>	<u>Uses</u>	<u>Source</u>
1933	FINLEY WM CLK R	R. L. Polk & Co.
	KING FRED CLK R	R. L. Polk & Co.
	CEREZO ISLAS RESTRWKR R	R. L. Polk & Co.
	MURRAY LAURA MRS R	R. L. Polk & Co.
	MELVIN LOUIS (ROSE) AUTO MECH H	R. L. Polk & Co.
	LEWIS JOHN R	R. L. Polk & Co.
1920	MCCRAY C D R	R. L. Polk & Co. of California

969 JACKSON ST

<u>Year</u>	<u>Uses</u>	<u>Source</u>
1950	VEGA LHLIA C R	The Pacific Telephone & Telegraph Co.
1945	OLSEN FRANK L R	The Pacific Telephone & Telegraph Co.
	STILLWELL DONLA R	The Pacific Telephone & Telegraph Co.
1943	Laird Burnace G Ella welder r	R. L. Polk & Co.
	Mc Govern J Patk welder r	R. L. Polk & Co.
	NELSON Preston M Ethel shipydwkr r	R. L. Polk & Co.
	Williams Wallace Margt welder r	R. L. Polk & Co.
	Stillwell Thos G Donia h	R. L. Polk & Co.
1938	STILLWELL DONIA R	Pacific Telephone
1920	FROEBE EMMA S R	R. L. Polk & Co. of California

972 JACKSON ST

<u>Year</u>	<u>Uses</u>	<u>Source</u>
1962	Chesnutt Wilbert A	Pacific Telephone
1945	THOMAS MARY D R	The Pacific Telephone & Telegraph Co.
1943	PARKER Chas P Ruth mech r	R. L. Polk & Co.
	Parra Benj Victoria welder r	R. L. Polk & Co.
	Steele Robt T whsmn r	R. L. Polk & Co.
	Thomas Mary D Mrs h	R. L. Polk & Co.
1938	THOMAS GEO R	Pacific Telephone

993 JACKSON ST

<u>Year</u>	<u>Uses</u>	<u>Source</u>
2013	J & J INSURANCE	Cole Information Services
2008	Y Y COMPUTER	Cole Information Services
	TRANVON COMPUTER	Cole Information Services
2000	S & J CELLULAR REPAIR SERVICE	Pacific Bell
1996	CHINESE MARTIAL ARTS & ENTERTAINMENT	PACIFIC BELL DIRECTORY

FINDINGS

<u>Year</u>	<u>Uses</u>	<u>Source</u>
1992	LAKE MERRITT CHILD CARE CENTER NUMBER TWO	PACIFIC BELL DIRECTORY
1991	Lake Merritt Child Care Center Number Two	PACIFIC BELL WHITE PAGES

995 JACKSON ST

<u>Year</u>	<u>Uses</u>	<u>Source</u>
2013	J T LITHO	Cole Information Services

997 JACKSON ST

<u>Year</u>	<u>Uses</u>	<u>Source</u>
2013	YY COMPUTER	Cole Information Services
2008	BEAUTY CONNECTION STUDIO	Cole Information Services
2006	CONNECTION BEAUTY STUDIO	Haines Company, Inc. Haines Company, Inc. Haines Company, Inc.
2000	BEAUTY CONNECTION STUDIO	Pacific Bell
1996	TRANS PACIFIC GEOTECHNICAL CONSULTANTS INC	PACIFIC BELL DIRECTORY

999 JACKSON ST

<u>Year</u>	<u>Uses</u>	<u>Source</u>
2013	K2 SALON & SPA	Cole Information Services
2000	BEAUTY CONNECTION	Pacific Bell

JACKSON ST W

1311 JACKSON ST W

<u>Year</u>	<u>Uses</u>	<u>Source</u>
1965	SOUTHGATE SHOPPING CENTER	R. L. Polk & Co.

1315 JACKSON ST W

<u>Year</u>	<u>Uses</u>	<u>Source</u>
1965	KELLY MOORE PAINT CO	R. L. Polk & Co.

1323 JACKSON ST W

<u>Year</u>	<u>Uses</u>	<u>Source</u>
1965	TED S REXALL DRUGS	R. L. Polk & Co.

1331 JACKSON ST W

<u>Year</u>	<u>Uses</u>	<u>Source</u>
1965	SOUTHGATE LIQUOR	R. L. Polk & Co.

FINDINGS

1339 JACKSON ST W

<u>Year</u>	<u>Uses</u>	<u>Source</u>
1965	LOISO BEAUTY SHOPPE	R. L. Polk & Co.

1343 JACKSON ST W

<u>Year</u>	<u>Uses</u>	<u>Source</u>
1965	STEVE S BARBER SHOP	R. L. Polk & Co.

1347 JACKSON ST W

<u>Year</u>	<u>Uses</u>	<u>Source</u>
1965	INSURANCE	R. L. Polk & Co.
	SEELEY LEONARD REAL ESTATE	R. L. Polk & Co.

LOYALORANGEINSTITUTE410 11TH

131 LOYALORANGEINSTITUTE410 11TH

<u>Year</u>	<u>Uses</u>	<u>Source</u>
1943	Purple Star Lodge No	R. L. Polk & Co.

MADISON AVE

916 MADISON AVE

<u>Year</u>	<u>Uses</u>	<u>Source</u>
1980	Zola D	Pacific Telephone

917 MADISON AVE

<u>Year</u>	<u>Uses</u>	<u>Source</u>
1991	Mc Gifflin A	PACIFIC BELL WHITE PAGES
1986	Mc Gifflin A	PACIFIC BELL WHITE PAGES
1980	Panichas Geo E Dr	Pacific Telephone
1938	ROSS DOROTHY E R	Pacific Telephone

918 MADISON AVE

<u>Year</u>	<u>Uses</u>	<u>Source</u>
1986	Bailey M	PACIFIC BELL WHITE PAGES
1980	Bailey M	Pacific Telephone

919 MADISON AVE

<u>Year</u>	<u>Uses</u>	<u>Source</u>
1928	Jewel B Alberta firemn H	R.L. Polk and Co of California

FINDINGS

920 MADISON AVE

<u>Year</u>	<u>Uses</u>	<u>Source</u>
1991	Cook Cati A	PACIFIC BELL WHITE PAGES
1986	Christianson Barbara	PACIFIC BELL WHITE PAGES

924 MADISON AVE

<u>Year</u>	<u>Uses</u>	<u>Source</u>
1991	Baisch Deborah Ann M	PACIFIC BELL WHITE PAGES
	Baitinger Carl & Eila	PACIFIC BELL WHITE PAGES
1986	i Baisch Deborah Ann M	PACIFIC BELL WHITE PAGES
1980	Voss Fred G	Pacific Telephone
	Butler Rick	Pacific Telephone
	Niwa Akira	Pacific Telephone

925 MADISON AVE

<u>Year</u>	<u>Uses</u>	<u>Source</u>
1991	Hensher David	PACIFIC BELL WHITE PAGES
	Ross Claudia	PACIFIC BELL WHITE PAGES
1986	Fischer Howard	PACIFIC BELL WHITE PAGES
	Fischer Hugo	PACIFIC BELL WHITE PAGES
	Fischer J	PACIFIC BELL WHITE PAGES
	Goodall David	PACIFIC BELL WHITE PAGES
	Goodall J V	PACIFIC BELL WHITE PAGES
	Johnson Kirk L	PACIFIC BELL WHITE PAGES
	Johnson Kris	PACIFIC BELL WHITE PAGES
	Paradis Lise	PACIFIC BELL WHITE PAGES
1980	Haro Robt P	Pacific Telephone
	Lawson Phillip & Jo Anne	Pacific Telephone

926 MADISON AVE

<u>Year</u>	<u>Uses</u>	<u>Source</u>
1980	Greene Donald	Pacific Telephone
1950	GREENE DONALD R	The Pacific Telephone & Telegraph Co.

928 MADISON AVE

<u>Year</u>	<u>Uses</u>	<u>Source</u>
1986	Elldrissi Ismail	PACIFIC BELL WHITE PAGES
1955	CAUGHEY WM T	The Pacific Telephone & Telegraph Co.
1950	BECHTEL LAWRENCE N R	The Pacific Telephone & Telegraph Co.

FINDINGS

930 MADISON AVE

<u>Year</u>	<u>Uses</u>	<u>Source</u>
1986	Madison Benjamin J	PACIFIC BELL WHITE PAGES
1980	Madison Benjamin J	Pacific Telephone

931 MADISON AVE

<u>Year</u>	<u>Uses</u>	<u>Source</u>
1986	Wheeler Edw L	PACIFIC BELL WHITE PAGES
1945	STENSHOLT EMIL R	The Pacific Telephone & Telegraph Co.

932 MADISON AVE

<u>Year</u>	<u>Uses</u>	<u>Source</u>
1980	Walker Arie D	Pacific Telephone

934 MADISON AVE

<u>Year</u>	<u>Uses</u>	<u>Source</u>
1980	Tronoff Chas F	Pacific Telephone

935 MADISON AVE

<u>Year</u>	<u>Uses</u>	<u>Source</u>
1991	Pulgarin S	PACIFIC BELL WHITE PAGES
	Pulgar Rebekah	PACIFIC BELL WHITE PAGES
	Pulgar L M	PACIFIC BELL WHITE PAGES
	Puleston Cedric	PACIFIC BELL WHITE PAGES
1986	Shifflett Scott	PACIFIC BELL WHITE PAGES
	Desser Clark S	PACIFIC BELL WHITE PAGES
	Kibrick Jon	PACIFIC BELL WHITE PAGES
	Kice Richard S	PACIFIC BELL WHITE PAGES
	Kich Geo Kitahara Ph D	PACIFIC BELL WHITE PAGES
	Passaniti Mario	PACIFIC BELL WHITE PAGES
1980	Ifshin Jay	Pacific Telephone
	Barrera S	Pacific Telephone
1950	GUNNARSON JOHN MRS R	The Pacific Telephone & Telegraph Co.

940 MADISON AVE

<u>Year</u>	<u>Uses</u>	<u>Source</u>
1980	Revoir Wallace & Isabelle	Pacific Telephone

941 MADISON AVE

<u>Year</u>	<u>Uses</u>	<u>Source</u>
1991	Pacheco AL	PACIFIC BELL WHITE PAGES

FINDINGS

<u>Year</u>	<u>Uses</u>	<u>Source</u>
1991	Pacheco Anthony	PACIFIC BELL WHITE PAGES
	Pacheco Al N	PACIFIC BELL WHITE PAGES
1986	Pacheco AL	PACIFIC BELL WHITE PAGES
1980	Pacheco A L	Pacific Telephone

943 MADISON AVE

<u>Year</u>	<u>Uses</u>	<u>Source</u>
1986	Le Gate Arlen A	PACIFIC BELL WHITE PAGES
	i Le Gate Kenneth	PACIFIC BELL WHITE PAGES
1980	Le Gate Arlen A	Pacific Telephone

945 MADISON AVE

<u>Year</u>	<u>Uses</u>	<u>Source</u>
1980	Vancoops Jon	Pacific Telephone

946 MADISON AVE

<u>Year</u>	<u>Uses</u>	<u>Source</u>
1991	Durand Henry R	PACIFIC BELL WHITE PAGES
1986	Durand Jose	PACIFIC BELL WHITE PAGES
	Durand Henry R	PACIFIC BELL WHITE PAGES
1980	Durand Henry R	Pacific Telephone
1950	ZUGNONI ARTHUR MRS R	The Pacific Telephone & Telegraph Co.

947 MADISON AVE

<u>Year</u>	<u>Uses</u>	<u>Source</u>
1991	Hogue Paul N	PACIFIC BELL WHITE PAGES
1986	Hogue Paul N	PACIFIC BELL WHITE PAGES
1980	Hogue Paul N	Pacific Telephone
1950	HOGUE PAUL N R	The Pacific Telephone & Telegraph Co.

948 MADISON AVE

<u>Year</u>	<u>Uses</u>	<u>Source</u>
1980	Brown Frederic M & Vilma G	Pacific Telephone

949 MADISON AVE

<u>Year</u>	<u>Uses</u>	<u>Source</u>
1986	Beckhusen Thos E Mrs	PACIFIC BELL WHITE PAGES
1980	Beckhusen Thos E Mrs	Pacific Telephone

FINDINGS

950 MADISON AVE

<u>Year</u>	<u>Uses</u>	<u>Source</u>
1986	Senne S K	PACIFIC BELL WHITE PAGES
1980	Senne S K	Pacific Telephone

951 MADISON AVE

<u>Year</u>	<u>Uses</u>	<u>Source</u>
1986	Pierce Michael	PACIFIC BELL WHITE PAGES
1980	Pena Gustavo A	Pacific Telephone

953 MADISON AVE

<u>Year</u>	<u>Uses</u>	<u>Source</u>
1980	Silva M P	Pacific Telephone

954 MADISON AVE

<u>Year</u>	<u>Uses</u>	<u>Source</u>
1986	De Maria Jos	PACIFIC BELL WHITE PAGES
1980	De Maria Jos	Pacific Telephone

955 MADISON AVE

<u>Year</u>	<u>Uses</u>	<u>Source</u>
1980	Oberto F	Pacific Telephone

956 MADISON AVE

<u>Year</u>	<u>Uses</u>	<u>Source</u>
1980	Selvaggi Ida	Pacific Telephone

957 MADISON AVE

<u>Year</u>	<u>Uses</u>	<u>Source</u>
1991	Kravin Andrew M	PACIFIC BELL WHITE PAGES
	Kravin Jeffrey	PACIFIC BELL WHITE PAGES
1986	Nedeff N	PACIFIC BELL WHITE PAGES
1980	Curtis Bruce M	Pacific Telephone
1928	Milligan Jas P Sarah pntr H	R.L. Polk and Co of California

959 MADISON AVE

<u>Year</u>	<u>Uses</u>	<u>Source</u>
1991	Hashay Beatrice	PACIFIC BELL WHITE PAGES
1986	Hashay Beatrice	PACIFIC BELL WHITE PAGES
1980	Hashay Beatrice	Pacific Telephone

FINDINGS

963 MADISON AVE

<u>Year</u>	<u>Uses</u>	<u>Source</u>
1986	Cravotto Jos	PACIFIC BELL WHITE PAGES
	Cravotto Jos	PACIFIC BELL WHITE PAGES
1980	Cravotto Jos	Pacific Telephone
	Cravotto Jos	Pacific Telephone
1950	YURASKO PETER R	The Pacific Telephone & Telegraph Co.

MADISON CT

1009 MADISON CT

<u>Year</u>	<u>Uses</u>	<u>Source</u>
1955	EDWARDS DOUGLAS R	The Pacific Telephone & Telegraph Co.
1928	Shore Edw H	R.L. Polk and Co of California

1013 MADISON CT

<u>Year</u>	<u>Uses</u>	<u>Source</u>
1975	CHOW HENRY	Pacific Telephone

1109 MADISON CT

<u>Year</u>	<u>Uses</u>	<u>Source</u>
1955	COSGROVE FRANK H	The Pacific Telephone & Telegraph Co.
	GOLDSTEIN DAVID	The Pacific Telephone & Telegraph Co.
	O GRADY PATRICK H	The Pacific Telephone & Telegraph Co.
	O GRADY JOHN	The Pacific Telephone & Telegraph Co.
	NUNEZ R I	The Pacific Telephone & Telegraph Co.

1115 MADISON CT

<u>Year</u>	<u>Uses</u>	<u>Source</u>
1955	PADBURY ADELE L MRS	The Pacific Telephone & Telegraph Co.
	KEIL HARRY JAQUES	The Pacific Telephone & Telegraph Co.

1221 MADISON CT

<u>Year</u>	<u>Uses</u>	<u>Source</u>
1975	ABC SECURITY SERVICE	Pacific Telephone
	EMERYVILLE MIARKET	Pacific Telephone

1225 MADISON CT

<u>Year</u>	<u>Uses</u>	<u>Source</u>
1955	ALAMEDA COUNTY OFFICES	The Pacific Telephone & Telegraph Co.
	CITY OFFICES	The Pacific Telephone & Telegraph Co.

FINDINGS

<u>Year</u>	<u>Uses</u>	<u>Source</u>
1955	MCGUINESS WM J JDGE	The Pacific Telephone & Telegraph Co.
	PULCIFER HARRY W JDGE	The Pacific Telephone & Telegraph Co.

1238 MADISON CT

<u>Year</u>	<u>Uses</u>	<u>Source</u>
1925	PERRY S CLNG & DYNG WKS	R. L. Polk & Co. of California

1329 MADISON CT

<u>Year</u>	<u>Uses</u>	<u>Source</u>
1955	WALLACE LOU E	The Pacific Telephone & Telegraph Co.

917 MADISON CT

<u>Year</u>	<u>Uses</u>	<u>Source</u>
1955	GROSSO JAS	The Pacific Telephone & Telegraph Co.

918 MADISON CT

<u>Year</u>	<u>Uses</u>	<u>Source</u>
1955	NESBITT REGINA	The Pacific Telephone & Telegraph Co.
	GOE CHOY	The Pacific Telephone & Telegraph Co.

919 MADISON CT

<u>Year</u>	<u>Uses</u>	<u>Source</u>
1955	GAFFNEY P A	The Pacific Telephone & Telegraph Co.

921 MADISON CT

<u>Year</u>	<u>Uses</u>	<u>Source</u>
1928	Erkson Wm L elev opr H	R.L. Polk and Co of California

924 MADISON CT

<u>Year</u>	<u>Uses</u>	<u>Source</u>
1955	TEMPLE HAROLD	The Pacific Telephone & Telegraph Co.
1945	HILLENBRAND D J R	The Pacific Telephone & Telegraph Co.

926 MADISON CT

<u>Year</u>	<u>Uses</u>	<u>Source</u>
1975	HUI YING HO	Pacific Telephone
1955	BING LOUIE	The Pacific Telephone & Telegraph Co.

930 MADISON CT

<u>Year</u>	<u>Uses</u>	<u>Source</u>
1955	O SHEA D H	The Pacific Telephone & Telegraph Co.

FINDINGS

<u>Year</u>	<u>Uses</u>	<u>Source</u>
1945	PALMER ROY C R	The Pacific Telephone & Telegraph Co.

934 MADISON CT

<u>Year</u>	<u>Uses</u>	<u>Source</u>
1955	TRONOFF CHAS F	The Pacific Telephone & Telegraph Co.

940 MADISON CT

<u>Year</u>	<u>Uses</u>	<u>Source</u>
1955	ZUGNONI ARTHUR MRS	The Pacific Telephone & Telegraph Co.

941 MADISON CT

<u>Year</u>	<u>Uses</u>	<u>Source</u>
1955	FREEZE C R	The Pacific Telephone & Telegraph Co.

943 MADISON CT

<u>Year</u>	<u>Uses</u>	<u>Source</u>
1955	LEGATE ARLEN A	The Pacific Telephone & Telegraph Co.

945 MADISON CT

<u>Year</u>	<u>Uses</u>	<u>Source</u>
1955	NELSON REYNOLD B	The Pacific Telephone & Telegraph Co.
1945	NASH JACK R	The Pacific Telephone & Telegraph Co.

946 MADISON CT

<u>Year</u>	<u>Uses</u>	<u>Source</u>
1955	NEAL HAYDEN C	The Pacific Telephone & Telegraph Co.

956 MADISON CT

<u>Year</u>	<u>Uses</u>	<u>Source</u>
1955	WHITE GEO I JR	The Pacific Telephone & Telegraph Co.

963 MADISON CT

<u>Year</u>	<u>Uses</u>	<u>Source</u>
1955	CRAVOTTO JOS	The Pacific Telephone & Telegraph Co.

MADISON LN

1200 MADISON LN

<u>Year</u>	<u>Uses</u>	<u>Source</u>
1950	MENDONCA ANTHONY T R	The Pacific Telephone & Telegraph Co.

FINDINGS

1329 MADISON LN

<u>Year</u>	<u>Uses</u>	<u>Source</u>
1920	GREGORY ADOLPH MUS DRCTR	R. L. Polk & Co. of California

917 MADISON LN

<u>Year</u>	<u>Uses</u>	<u>Source</u>
1950	TRESSMER CLARA MRS R	The Pacific Telephone & Telegraph Co.

934 MADISON LN

<u>Year</u>	<u>Uses</u>	<u>Source</u>
1950	HAYES E Q R	The Pacific Telephone & Telegraph Co.

MADISON ST

1000 MADISON ST

<u>Year</u>	<u>Uses</u>	<u>Source</u>
1928	Wildwood Hiram N Lucy B H	R.L. Polk and Co of California

1009 MADISON ST

<u>Year</u>	<u>Uses</u>	<u>Source</u>
2006	STRIBLING Lawrence	Haines Company, Inc.
2000	2 MANAOIS JOSEPHINE H	Pacific Bell
	9 GUAN GUI LIAN	Pacific Bell
	15 STRIBLING LAWRENCE	Pacific Bell
1996	2 MANAOIS JOSEPHINE H	PACIFIC BELL DIRECTORY
	15 STRIBLING LARRY	PACIFIC BELL DIRECTORY
1992	2 MANAOIS JOSEPHINE H	PACIFIC BELL DIRECTORY
	4 MARA PROPERTIES	PACIFIC BELL DIRECTORY
	5 BOMBASE JULIANA	PACIFIC BELL DIRECTORY
	6 MANAOIS DANL N	PACIFIC BELL DIRECTORY
	17 OLAIS ED	PACIFIC BELL DIRECTORY
1991	Manaois Danl N	PACIFIC BELL WHITE PAGES
	Manaois Raquel	PACIFIC BELL WHITE PAGES
	Manapul Edmund	PACIFIC BELL WHITE PAGES
	Mara Properties	PACIFIC BELL WHITE PAGES
	Olais Ed	PACIFIC BELL WHITE PAGES
1986	Flares Ruddy	PACIFIC BELL WHITE PAGES
	Gaspar Cecilio	PACIFIC BELL WHITE PAGES
	Hodges Eric	PACIFIC BELL WHITE PAGES
	Manaois Dani N	PACIFIC BELL WHITE PAGES
	Manason Marc J	PACIFIC BELL WHITE PAGES

FINDINGS

<u>Year</u>	<u>Uses</u>	<u>Source</u>
1986	Marzan Adelaida	PACIFIC BELL WHITE PAGES
	Olais Ed	PACIFIC BELL WHITE PAGES
	Oland D	PACIFIC BELL WHITE PAGES
	Olander Carole	PACIFIC BELL WHITE PAGES
1980	Chan Elaine	Pacific Telephone
	Flores Ruddy	Pacific Telephone
	Goolsby Tony	Pacific Telephone
	Manaios Danl H	Pacific Telephone
	Manaois Danl N	Pacific Telephone
	Olais Ed	Pacific Telephone
1975	ASUNCION DEOGRACAS	Pacific Telephone
1970	CHAN ELAINE	Pacific Telephone Directory
	SANTOS ROMEO	Pacific Telephone Directory
	YEE HONG	Pacific Telephone Directory
1967	MUNAR VAL	R. L. Polk & Co.
	SAM PAUL	R. L. Polk & Co.
	APARTMENTS	R. L. Polk & Co.
	ROSE SAM	R. L. Polk & Co.
	MC GEE CHESTER B	R. L. Polk & Co.
	BALCHICK PAUL	R. L. Polk & Co.
	VACANT	R. L. Polk & Co.
	CHU STANLEY	R. L. Polk & Co.
	VACANT	R. L. Polk & Co.
	CORDER A T	R. L. Polk & Co.
	POPE GENE A	R. L. Polk & Co.
1962	Grant Thos L	Pacific Telephone
	Mathis Hollis H	Pacific Telephone
	Polido Fernando	Pacific Telephone
1950	WYNNE R J R	The Pacific Telephone & Telegraph Co.
1945	MANTER LUCY MRS R	The Pacific Telephone & Telegraph Co.
1943	Clarkson Harold W mech r	R. L. Polk & Co.
	Fuller Alvah Mrs r	R. L. Polk & Co.
	Harrigan Lola Mrs waiter r	R. L. Polk & Co.
	Hoggard Thos H Mary mech r	R. L. Polk & Co.
	Holder Geo Helen welder h	R. L. Polk & Co.
	Ledford Homer welder r	R. L. Polk & Co.
	Manter Hiram W Lucy h	R. L. Polk & Co.
	Mustain Albt O Gertrude driver r	R. L. Polk & Co.

FINDINGS

<u>Year</u>	<u>Uses</u>	<u>Source</u>
1943	Robinson Essie wid Ernest h	R. L. Polk & Co.
	Stark John A lab r	R. L. Polk & Co.
	Alford France Lucy welder h	R. L. Polk & Co.
	AULT Chas Dorothy lab r	R. L. Polk & Co.
	Bidwell Loren lab h	R. L. Polk & Co.
1938	MANTER LUCY MRS R	Pacific Telephone
1933	BISHOP WM (GOLDIE) MECH H	R. L. Polk & Co.
	BLARE HARRY SLSMN R	R. L. Polk & Co.
	JONES BENJ F CLK R	R. L. Polk & Co.
	KOSS CARL CLK R	R. L. Polk & Co.
	LUCAS ERNEST (RUTH) MECH H	R. L. Polk & Co.
	MANTER HIRAM W (LUCY S) MGR MILO APTS H	R. L. Polk & Co.
	MATHEWSON CARL (BERNICE) CLK H	R. L. Polk & Co.
	MILO APARTMENTS	R. L. Polk & Co.
	PARSLEY BERT CLK R	R. L. Polk & Co.
	ROGERS JAS (FRANCES) H	R. L. Polk & Co.
1928	H Harry H	R.L. Polk and Co of California
	Classen Felix E mach H	R.L. Polk and Co of California
	Classen L Mrs H	R.L. Polk and Co of California
	Albany Thos Susan R	R.L. Polk and Co of California
	Heine Geo A Bertha H	R.L. Polk and Co of California
	Wildwood Lucille F R	R.L. Polk and Co of California
	Milo Apartments	R.L. Polk and Co of California
	r Harry H	R.L. Polk and Co of California
	Central Nellie Mrs H	R.L. Polk and Co of California
	Sandholt Chris H	R.L. Polk and Co of California
	B Betty M H	R.L. Polk and Co of California
	10th Frank E formn Alaska Pkrs Assn R	R.L. Polk and Co of California
	av May C H	R.L. Polk and Co of California
	Miles E W stdt H	R.L. Polk and Co of California
	le it Jesse S dlo prsr H	R.L. Polk and Co of California
1925	MILO APARTMENTS	R. L. Polk & Co. of California

1011 MADISON ST

<u>Year</u>	<u>Uses</u>	<u>Source</u>
2006	e WONGWIIIam	Haines Company, Inc.
1967	WONG LUN	R. L. Polk & Co.
1962	Wong Lun	Pacific Telephone

FINDINGS

<u>Year</u>	<u>Uses</u>	<u>Source</u>
1943	MOON Mary wid G A r	R. L. Polk & Co.
	WAGNER Ida F Mrs h	R. L. Polk & Co.
1933	WAGGENER IDA F MRS BKPR M E MOON R	R. L. Polk & Co.
	WAGGENER ALONZO (IDA F) CARP H	R. L. Polk & Co.
1928	Dearing Mary E A J Tait & Co R	R.L. Polk and Co of California
1925	WAGGENER A R	R. L. Polk & Co. of California
1920	LAMP MISS LINDA R	R. L. Polk & Co. of California

1013 MADISON ST

<u>Year</u>	<u>Uses</u>	<u>Source</u>
2006	o WANG Shuyuan	Haines Company, Inc.
2000	WANG SHUYUAN	Pacific Bell
1996	LEI WU BIN	PACIFIC BELL DIRECTORY
1992	LEI WU BIN	PACIFIC BELL DIRECTORY
1991	Chow Henry	PACIFIC BELL WHITE PAGES
	Chow Herbert DDS Inc orthdntst	PACIFIC BELL WHITE PAGES
1986	Chow Henry	PACIFIC BELL WHITE PAGES
	CHOW HE RBE RT DDS IN C orthdntst	PACIFIC BELL WHITE PAGES
1980	Chow Henry	Pacific Telephone
1970	CHAN CHIU YIN	Pacific Telephone Directory
1967	TAO WING SOON	R. L. Polk & Co.
1962	Molina Tillie	Pacific Telephone
1955	BUCHAN CLAY W R	The Pacific Telephone & Telegraph Co.
1943	Stover Harry W Carrie slsmn h	R. L. Polk & Co.
1938	STOVER H W CO PROTECTIVE CREAM	Pacific Telephone
1933	STOVER HARRY W (CARRIE A) H	R. L. Polk & Co.
1928	Stover Harry W Carrie A rest R	R.L. Polk and Co of California
	H	R.L. Polk and Co of California
1925	L HEUREUX R C R	R. L. Polk & Co. of California

1020 MADISON ST

<u>Year</u>	<u>Uses</u>	<u>Source</u>
1920	STOLL JOHN R	R. L. Polk & Co. of California

1024 MADISON ST

<u>Year</u>	<u>Uses</u>	<u>Source</u>
1925	MADISON GARAGE	R. L. Polk & Co. of California

FINDINGS

1027 MADISON ST

<u>Year</u>	<u>Uses</u>	<u>Source</u>
1970	GONZALES CANDIDA	Pacific Telephone Directory
1967	GONZALES CANDIDA MRS	R. L. Polk & Co.
	HAMM LTNNIE MRS	R. L. Polk & Co.
	CHARLEY JOHNNIE	R. L. Polk & Co.
1943	NAIL Wm lab r	R. L. Polk & Co.
	Thompson Wm lab r	R. L. Polk & Co.
	Eiris Jas Viola clk h	R. L. Polk & Co.
	Campbell Wm B Sina shipydwkr h	R. L. Polk & Co.
	Bellenir Lillian A wid Wm r	R. L. Polk & Co.
1933	YATES ROY (EDITH) H	R. L. Polk & Co.
1928	& Florence E Mrs H	R.L. Polk and Co of California

1106 MADISON ST

<u>Year</u>	<u>Uses</u>	<u>Source</u>
2013	COUNTY OF ALAMEDA	Cole Information Services
	ALAMEDA COUNTY OFFICES	Cole Information Services
	CITY OF OAKLAND	Cole Information Services
2008	COUNTY OF ALAMEDA	Cole Information Services
1950	GILSON SUPPLY CO	The Pacific Telephone & Telegraph Co.
1945	GILSON SUPPLY CO	The Pacific Telephone & Telegraph Co.
1943	GILSON Electrical Supply Co F E Boyd pres W D Vance v pres	R. L. Polk & Co.
1938	GILSON ELECTRICAL SUPPLY CO	Pacific Telephone
1933	GILSON ELECTRICAL SUPPLY CO H I ENGLAND PRES J A SWENSON V- PRES	R. L. Polk & Co.
1928	n Electrical Supply Co C L Gilson pres H IEngland v pres	R.L. Polk and Co of California

1109 MADISON ST

<u>Year</u>	<u>Uses</u>	<u>Source</u>
2006	APARTMENTS	Haines Company, Inc.
	CHEN Yangohang	Haines Company, Inc.
	LEI Zhuollan	Haines Company, Inc.
	LI Qlen Lan	Haines Company, Inc.
	LIUOing	Haines Company, Inc.
	YUYong Chang	Haines Company, Inc.
2000	7 LI QIAN LAN	Pacific Bell
	8 HUA KIM	Pacific Bell

FINDINGS

<u>Year</u>	<u>Uses</u>	<u>Source</u>
1996	4 TAN GUANG LIANG	PACIFIC BELL DIRECTORY
	5 LAC HONG VI	PACIFIC BELL DIRECTORY
1992	1 CHOUS YANXIA	PACIFIC BELL DIRECTORY
	5 LAC HONG VI	PACIFIC BELL DIRECTORY
1991	Lee Jimmy	PACIFIC BELL WHITE PAGES
	Lee Jin	PACIFIC BELL WHITE PAGES
	Mei Lezhan	PACIFIC BELL WHITE PAGES
	Woo Kuowing	PACIFIC BELL WHITE PAGES
	W ool	PACIFIC BELL WHITE PAGES
	W oo LY	PACIFIC BELL WHITE PAGES
1986	Lam Kin Sang	PACIFIC BELL WHITE PAGES
	I Lee Jock Fu	PACIFIC BELL WHITE PAGES
	Lew Ock Kwong	PACIFIC BELL WHITE PAGES
	Peng Nam Su	PACIFIC BELL WHITE PAGES
	Siu Lung Biv	PACIFIC BELL WHITE PAGES
1980	Lam Kin Sang	Pacific Telephone
	Lew Ock Kwong	Pacific Telephone
	Peng Nan Su	Pacific Telephone
	Siu Lung Biv	Pacific Telephone
	Young K	Pacific Telephone
1970	ADAMS EARL	Pacific Telephone Directory
	SUGIYAMA GAYLE N	Pacific Telephone Directory
1967	APARTMENTS	R. L. Polk & Co.
	COOK GEO	R. L. Polk & Co.
	WILLIAMS BRADLEY	R. L. Polk & Co.
	QUINTAL ANTONE	R. L. Polk & Co.
	DIAZ REY	R. L. Polk & Co.
	LAROSSA P G	R. L. Polk & Co.
	SUGIYAMA GEO K	R. L. Polk & Co.
1962	Mc Call Mary	Pacific Telephone
	Meyers Herman	Pacific Telephone
1950	COVINGTON I EAIL R	The Pacific Telephone & Telegraph Co.
	DOBBS JACK W R	The Pacific Telephone & Telegraph Co.
	MICHAELS VIRGINIA R	The Pacific Telephone & Telegraph Co.
	PROTO I R	The Pacific Telephone & Telegraph Co.
1945	BURCH RUSSELL L R	The Pacific Telephone & Telegraph Co.
1943	Brown Ruth r	R. L. Polk & Co.
	Brunk Chas B h	R. L. Polk & Co.

FINDINGS

<u>Year</u>	<u>Uses</u>	<u>Source</u>
1943	Edsinger Arth Muriel h	R. L. Polk & Co.
	Guilet Mary mach h	R. L. Polk & Co.
	Nunez Ruth Mrs h	R. L. Polk & Co.
	Ottosen Berger T h	R. L. Polk & Co.
	Rudkins Earl stevedore h	R. L. Polk & Co.
	Wood A S h	R. L. Polk & Co.
1933	BLEDSON THOS (MARTHA) (GOODWIN & BLEDSON)	R. L. Polk & Co.
	GORDON JESSIE SLSWN R	R. L. Polk & Co.
	GOSDEN PETER (LOUISE) BARBER	R. L. Polk & Co.
	MANTER LUCILLE F CLK R	R. L. Polk & Co.
	SOUSA VIOLA MRS MAID R	R. L. Polk & Co.
1928	Birtsch Winifred Mrs mgr Carol Apts H	R.L. Polk and Co of California
	Bonnell All I Nine carn H	R.L. Polk and Co of California
	Accoiinalcii I Ilrry drive R	R.L. Polk and Co of California
	Accoiinalcii Pry wls Htein H	R.L. Polk and Co of California
	Bougher Earl G sdsmn H	R.L. Polk and Co of California
	Carnahan Elbert J lab H	R.L. Polk and Co of California
	~1109	R.L. Polk and Co of California
	Carol Apartments	R.L. Polk and Co of California
	Carpentler Jeanne phone opr H	R.L. Polk and Co of California
	h Ralph A Alice lino opr H	R.L. Polk and Co of California
	G L H	R.L. Polk and Co of California
	PARKER Barton M servlcemn Sherman Clay &f Co R	R.L. Polk and Co of California
	Avenal Frank W Laura with PG&ECo H	R.L. Polk and Co of California
1925	JACKSON MRS SARAH R	R. L. Polk & Co. of California
1920	BECKLEY LEE R	R. L. Polk & Co. of California

1115 MADISON ST

<u>Year</u>	<u>Uses</u>	<u>Source</u>
2006	CHEN Rong	Haines Company, Inc.
	UU Yu Gaang	Haines Company, Inc.
	PHAM Dua	Haines Company, Inc.
2000	22 LIU YU GUANG	Pacific Bell
	23 CHEN WEL PING	Pacific Bell
	26 LEE WARREN	Pacific Bell
1996	22 LIU YU GUANG	PACIFIC BELL DIRECTORY
1992	22 LIU YU GUANG	PACIFIC BELL DIRECTORY
	27 LIN ANNIE	PACIFIC BELL DIRECTORY

FINDINGS

<u>Year</u>	<u>Uses</u>	<u>Source</u>
1991	Lai Chor Sim	PACIFIC BELL WHITE PAGES
	Lai Conrad N	PACIFIC BELL WHITE PAGES
	Liu Yu Guang	PACIFIC BELL WHITE PAGES
	Pham Duc	PACIFIC BELL WHITE PAGES
1986	Lowe Gordon	PACIFIC BELL WHITE PAGES
	Morandin M	PACIFIC BELL WHITE PAGES
	Morando F	PACIFIC BELL WHITE PAGES
	Zhong Rui Neng	PACIFIC BELL WHITE PAGES
	Guov Keang	PACIFIC BELL WHITE PAGES
	Gupta A	PACIFIC BELL WHITE PAGES
	Hul Tak Pui	PACIFIC BELL WHITE PAGES
	Cheung Kwok Yin	Pacific Telephone
	Cheung Siu Hung	Pacific Telephone
1980	Lowe Gordon	Pacific Telephone
	Morandin M	Pacific Telephone
	Tu Trieu	Pacific Telephone
	FLORES REMEDIOS A	Pacific Telephone Directory
	MORANDIN MARGARET	Pacific Telephone Directory
1970	MORANDIN MARY	Pacific Telephone Directory
	RODRIGUEZ LOURDES	Pacific Telephone Directory
	SOPELARIO MIGUEL	Pacific Telephone Directory
	WONG HENRY G	Pacific Telephone Directory
	WONG HOWELL	Pacific Telephone Directory
	VACANT	R. L. Polk & Co.
1967	ISGRIGG WM F	R. L. Polk & Co.
	APARTMENTS	R. L. Polk & Co.
	RAASEN ORRIN	R. L. Polk & Co.
	WONG HENRY G	R. L. Polk & Co.
	PANTONIAL ANTONIO	R. L. Polk & Co.
	REMEDIOS FLOPES	R. L. Polk & Co.
	MORANDIN MARGT MRS	R. L. Polk & Co.
	SOPELARIO MIGUEL 893 10f	R. L. Polk & Co.
	Luis Bing D	Pacific Telephone
1962	Wong Henry G	Pacific Telephone
	Wong Howell F	Pacific Telephone
	ALLEN THOS H R	The Pacific Telephone & Telegraph Co.
1955	BURCH FRANK R R	The Pacific Telephone & Telegraph Co.
	JACICSON P B R	The Pacific Telephone & Telegraph Co.

FINDINGS

<u>Year</u>	<u>Uses</u>	<u>Source</u>
1950	SINCLAIR JOHN M R	The Pacific Telephone & Telegraph Co.
1945	ALLEN THOMAS H R	The Pacific Telephone & Telegraph Co.
	SINCLAIR JOHN M R	The Pacific Telephone & Telegraph Co.
1943	Carol Apartments	R. L. Polk & Co.
	Davis Avis r	R. L. Polk & Co.
	DAVIS Geo garagemn h	R. L. Polk & Co.
	DAVIS Wm r	R. L. Polk & Co.
	Jackson Presley h	R. L. Polk & Co.
	Kruse Mabel Mrs Indywkr h	R. L. Polk & Co.
	Price Norman lab h	R. L. Polk & Co.
	Proto Ignacio chainmn E K Hussey Engineering Corp r	R. L. Polk & Co.
	Proto John Angelica h	R. L. Polk & Co.
	Sinclair John M Josephine mgr Carol Apts h	R. L. Polk & Co.
	Vidales Manuel h	R. L. Polk & Co.
	WEAVER Hilda Mrs h	R. L. Polk & Co.
	WEAVER Lawrence emp NSB r	R. L. Polk & Co.
1938	SINCLAIR JOHN M R	Pacific Telephone
1933	SINCLAIR JOHN M (GLADYS) LAB H	R. L. Polk & Co.
1928	r Jas Ida H	R.L. Polk and Co of California
	Assn Vernon C tailor H	R.L. Polk and Co of California
	h Bessie Mrs H	R.L. Polk and Co of California
	Ressler Fred A clk H	R.L. Polk and Co of California
	Fruitvale John hill H	R.L. Polk and Co of California
	Wesson Jas Sylvia cook H	R.L. Polk and Co of California
	ff Jas Sylvia waiter H	R.L. Polk and Co of California
1920	LOCKWOOD JOSEPHINE R	R. L. Polk & Co. of California

1121 MADISON ST

<u>Year</u>	<u>Uses</u>	<u>Source</u>
1962	PAC HIDE & LEATHER CO	Pacific Telephone

1138 MADISON ST

<u>Year</u>	<u>Uses</u>	<u>Source</u>
1933	MCKELLER CHAS SLSMN H C CAPWELL CO R	R. L. Polk & Co.

1142 MADISON ST

<u>Year</u>	<u>Uses</u>	<u>Source</u>
1962	Prosperity Equipment	Pacific Telephone

FINDINGS

<u>Year</u>	<u>Uses</u>	<u>Source</u>
1962	Hoffman Machinery Sales & Service	Pacific Telephone

1171 MADISON ST

<u>Year</u>	<u>Uses</u>	<u>Source</u>
1962	COLBY RALL MFG CO	Pacific Telephone

1186 MADISON ST

<u>Year</u>	<u>Uses</u>	<u>Source</u>
2006	FICTICIOUS BUS	Haines Company, Inc.
	ALAMDACOCKLERK	Haines Company, Inc.

1209 MADISON ST

<u>Year</u>	<u>Uses</u>	<u>Source</u>
1933	DAVIS GEO A AUTOWKR R	R. L. Polk & Co.
	DAVIS WM H MGR DAVIS AUTO SPRING CO R	R. L. Polk & Co.

1211 MADISON ST

<u>Year</u>	<u>Uses</u>	<u>Source</u>
1945	O ROURKE & KUNTZ GARAGE	The Pacific Telephone & Telegraph Co.
	O & K GARAGE	The Pacific Telephone & Telegraph Co.
1943	Kuntz Frank C auto repr	R. L. Polk & Co.
1938	O ROURKE & KUNTZ GARAGE	Pacific Telephone
	O K GARAGE	Pacific Telephone

1212 MADISON ST

<u>Year</u>	<u>Uses</u>	<u>Source</u>
1950	LESLIE AUTO REPAIR	The Pacific Telephone & Telegraph Co.
1945	LESLIE AUTO REPAIR	The Pacific Telephone & Telegraph Co.
1943	Leslie Aubrey V Ingrid M auto repr	R. L. Polk & Co.
1933	CONWAY HUGH (SMITH & CONWAY) R	R. L. Polk & Co.
	SMITH & CONWAY (R R SMITH HUGH CONWAY) AUTO REPRS	R. L. Polk & Co.
1928	Latmberson Hobi B Frances welde R	R.L. Polk and Co of California

1221 MADISON ST

<u>Year</u>	<u>Uses</u>	<u>Source</u>
2000	911 ALARM MONITORING SERVICE	Pacific Bell
1996	911 ALARM MONITORING SERVICE	PACIFIC BELL DIRECTORY
1992	CENTREX SECURITY INC	PACIFIC BELL DIRECTORY
	BAY AREA CELLULAR INC	PACIFIC BELL DIRECTORY

FINDINGS

<u>Year</u>	<u>Uses</u>	<u>Source</u>
1992	SMITH M	PACIFIC BELL DIRECTORY
1991	Smith D	PACIFIC BELL WHITE PAGES
	Smith D	PACIFIC BELL WHITE PAGES
	Smith D	PACIFIC BELL WHITE PAGES
	Smith D	PACIFIC BELL WHITE PAGES
	Smith D	PACIFIC BELL WHITE PAGES
	Smith D	PACIFIC BELL WHITE PAGES
	Smith D	PACIFIC BELL WHITE PAGES
	Smith D	PACIFIC BELL WHITE PAGES
	Smith D	PACIFIC BELL WHITE PAGES
	Smith D	PACIFIC BELL WHITE PAGES
	Smith D	PACIFIC BELL WHITE PAGES
	Smith D	PACIFIC BELL WHITE PAGES
	Smith D	PACIFIC BELL WHITE PAGES
	Smith D	PACIFIC BELL WHITE PAGES
	Smith D	PACIFIC BELL WHITE PAGES
	Smith E	PACIFIC BELL WHITE PAGES
	Smith E	PACIFIC BELL WHITE PAGES
	Smith E	PACIFIC BELL WHITE PAGES
	Smith E	PACIFIC BELL WHITE PAGES
	Smith E	PACIFIC BELL WHITE PAGES
	Bay Area Alarm Radio Monitoring	PACIFIC BELL WHITE PAGES
	Smith D	PACIFIC BELL WHITE PAGES
	Stoplifter	PACIFIC BELL WHITE PAGES
	Smith M	PACIFIC BELL WHITE PAGES
	Centrex Security Inc	PACIFIC BELL WHITE PAGES
	E C I Systems	PACIFIC BELL WHITE PAGES
	Red Alarm Inc	PACIFIC BELL WHITE PAGES
	Red Alarm Inc Diablo Alarm	PACIFIC BELL WHITE PAGES
	Safe Guard Alarm Service	PACIFIC BELL WHITE PAGES
	Safe Place A Shelter For Battered Women	PACIFIC BELL WHITE PAGES
	Crisis Line	PACIFIC BELL WHITE PAGES
	Bus Ofc	PACIFIC BELL WHITE PAGES
1980	Misc Mfg	Pacific Telephone
	ELLIS JAMES & ASSOCIATES	Pacific Telephone
1970	OAKLAND PATROL	Pacific Telephone Directory
	ELLIS JAMES & ASSOCIATES	Pacific Telephone Directory
	ABBOTT WILLIAM G CSR	Pacific Telephone Directory

FINDINGS

<u>Year</u>	<u>Uses</u>	<u>Source</u>
1970	A B C PROTECTION SERVICE	Pacific Telephone Directory
1962	Utah Construction & Mining Co	Pacific Telephone
	Utah Construction & Mining Co	Pacific Telephone
	Utah Construction & Mining Co	Pacific Telephone

1225 MADISON ST

<u>Year</u>	<u>Uses</u>	<u>Source</u>
1943	Justice of the Peace H W Pulcifer	R. L. Polk & Co.

1231 MADISON ST

<u>Year</u>	<u>Uses</u>	<u>Source</u>
1933	HUGHES CORA C WAITER R	R. L. Polk & Co.
	HUGHES WM B (ELLA) LAB H	R. L. Polk & Co.
1928	Rink Walter J Carrie lab H	R.L. Polk and Co of California
1920	DOBON MISS A R	R. L. Polk & Co. of California

1233 MADISON ST

<u>Year</u>	<u>Uses</u>	<u>Source</u>
1933	WORMELL OLGA MRS SLSMN H	R. L. Polk & Co.
1928	Ins M H ship clk E H Barber Co H	R.L. Polk and Co of California
	Luster Faye Mrs clk R	R.L. Polk and Co of California
	Wormell Olga S Mrs drsmk R	R.L. Polk and Co of California

1235 MADISON ST

<u>Year</u>	<u>Uses</u>	<u>Source</u>
1962	MARWEDEL C W Wholesale Only	Pacific Telephone
	MARWEDEL C W	Pacific Telephone
1960	MarwedelDivision of the Garrett Corporation Wholesale Only	Pacific Telephone
1933	MCDONALD JOHN E LAB R	R. L. Polk & Co.
	MCDONALD ANN MRS H	R. L. Polk & Co.
1928	h Mary Mrs drsmk R	R.L. Polk and Co of California
	h Juanna R	R.L. Polk and Co of California
	H	R.L. Polk and Co of California
	Buranski John Mary barbe R	R.L. Polk and Co of California
1925	HUTCHENS MRS LORA R	R. L. Polk & Co. of California
1920	HUTCHENS MRS LORA R	R. L. Polk & Co. of California

FINDINGS

1237 MADISON ST

<u>Year</u>	<u>Uses</u>	<u>Source</u>
1933	BELCHER EDGAR L (GRACE) LAB H	R. L. Polk & Co.
	BELCHER ARTH J LAB R	R. L. Polk & Co.
1928	Ditnamr eug U Duel chico	R.L. Polk and Co of California
1925	DITMAR DR E L OFFICE	R. L. Polk & Co. of California
1920	MADSEN M R	R. L. Polk & Co. of California

1254 MADISON ST

<u>Year</u>	<u>Uses</u>	<u>Source</u>
1962	Calif Industrial Garment Co	Pacific Telephone

1310 MADISON ST

<u>Year</u>	<u>Uses</u>	<u>Source</u>
1962	National Twist Drill & Tool Co	Pacific Telephone
1945	UNION DORMITORY	The Pacific Telephone & Telegraph Co.
	INGRAM H C POLYTECHNIC COLLEGE OF ENGINEERING	The Pacific Telephone & Telegraph Co.
1938	POLYTECHNIC JUNIOR COLLEGE	Pacific Telephone
	POLYTECHNIC COLLEGE OF ENGINEERING	Pacific Telephone
	INGRAM H C POLYTECHNIC COLLEGE OF ENGINEERING	Pacific Telephone
1933	POLYTECHNIC COLLEGE OF ENGINEERING INC W E GIBSON PRES	R. L. Polk & Co.
	POLYTECHNIC BUSINESS COLLEGE INC W E GIBSON PRES	R. L. Polk & Co.
1925	UNITED STATES GOVERNMENT	R. L. Polk & Co. of California
	POLYTECHNIC COLLEGE OF ENGINEERING	R. L. Polk & Co. of California
	POLYTECHNIC BUSINESS COLLEGE	R. L. Polk & Co. of California
1920	POLYTECHNIC BUSINESS COLLEGE	R. L. Polk & Co. of California
	POLYTECHNIC COLLEGE OF ENGINEERING OFC	R. L. Polk & Co. of California

1314 MADISON ST

<u>Year</u>	<u>Uses</u>	<u>Source</u>
1925	POLYTECHNIC COLLEGE OF ENGINEERING	R. L. Polk & Co. of California
1920	POLYTECHNIC COLLEGE OF ENGINEERING SHOP	R. L. Polk & Co. of California

FINDINGS

1329 MADISON ST

<u>Year</u>	<u>Uses</u>	<u>Source</u>
1955	COOPER M A	The Pacific Telephone & Telegraph Co.
1950	AUGUSTINE J W	The Pacific Telephone & Telegraph Co.
	EVANS R E R	The Pacific Telephone & Telegraph Co.
1945	AUGUSTINE J W	The Pacific Telephone & Telegraph Co.
1943	Allen Evelyn Mrs h	R. L. Polk & Co.
	Calton Jas Charlene burner h	R. L. Polk & Co.
	Clancy Gertrude Mrs h	R. L. Polk & Co.
	CLARK Jas R Gladys M shipydwr h	R. L. Polk & Co.
	COOPER Oliver P Agnes electn h	R. L. Polk & Co.
	Cupples Saml lab h	R. L. Polk & Co.
	FISHER Arnold Frances shipydwr h	R. L. Polk & Co.
	Fuller Irene clk h	R. L. Polk & Co.
	Kelly Frank pntr h	R. L. Polk & Co.
	LARSON Ruby Mrs h	R. L. Polk & Co.
	Mc Mahon Ambrose J clk h	R. L. Polk & Co.
	Perkins Roy Lydia trainmn h	R. L. Polk & Co.
	ROGERS Ernest h	R. L. Polk & Co.
	Smith Dana H pntr h	R. L. Polk & Co.
	Tackett Thos J Dora h	R. L. Polk & Co.
1938	MCMAHON A J R	Pacific Telephone
	WATTERSON SADIE MRS R	Pacific Telephone
1933	COCHRAN MABEL TCHR OKLD PUB SCH R	R. L. Polk & Co.
	FABRIQUE ELIZ (WID B C) H	R. L. Polk & Co.
	FREDA EVELYN TCHR OKLD PUB SCH R	R. L. Polk & Co.
1928	av Mabel E tchr OPS R	R.L. Polk and Co of California
	Fabrigue Birney C H	R.L. Polk and Co of California

1330 MADISON ST

<u>Year</u>	<u>Uses</u>	<u>Source</u>
1945	CENTRAL TRADE WELDING TESTING STATION	The Pacific Telephone & Telegraph Co.
1943	CENTRAL Trade School	R. L. Polk & Co.

916 MADISON ST

<u>Year</u>	<u>Uses</u>	<u>Source</u>
2006	COE Mary	Haines Company, Inc.
1970	KJOSE JOHN T	Pacific Telephone Directory

FINDINGS

<u>Year</u>	<u>Uses</u>	<u>Source</u>
1955	MERRILL ELSIE R	The Pacific Telephone & Telegraph Co.
1945	SHAW LAWRENCE R	The Pacific Telephone & Telegraph Co.
1938	CASSIN DON R	Pacific Telephone
1933	MCCAMPBELL CHAS (EDITH) CHAUF R BERKELEY	R. L. Polk & Co.

917 MADISON ST

<u>Year</u>	<u>Uses</u>	<u>Source</u>
2006	a MCGIFFIN Andree	Haines Company, Inc.
1970	THOMSEN JOHN H	Pacific Telephone Directory
1945	BRUCE M V R	The Pacific Telephone & Telegraph Co.

918 MADISON ST

<u>Year</u>	<u>Uses</u>	<u>Source</u>
2006	COE Mary	Haines Company, Inc.
	PANG Yeu Sun	Haines Company, Inc.
	CHOI Kam Hung	Haines Company, Inc.
	CHANBin Zhong	Haines Company, Inc.
2000	PANG YEU SUN	Pacific Bell
	CAI MING GAO	Pacific Bell
	LIU MING JIE	Pacific Bell
1996	CAI MING GAO	PACIFIC BELL DIRECTORY
	PANG YEU SUN	PACIFIC BELL DIRECTORY
1992	PANG YEU SUN	PACIFIC BELL DIRECTORY
1991	Pang Yeu Sun	PACIFIC BELL WHITE PAGES
1986	Pang Yeu Sun	PACIFIC BELL WHITE PAGES
1970	GATES CLAIRE MRS	Pacific Telephone Directory
1967	YEE SHEE GO	R. L. Polk & Co.
1962	Goe Choy	Pacific Telephone
1945	DAHLGREN W G R	The Pacific Telephone & Telegraph Co.
	JESPERSON O F R	The Pacific Telephone & Telegraph Co.
1943	Crum Elton M shipydwkr r	R. L. Polk & Co.
	Dahlgren Wm G Jennie carp h	R. L. Polk & Co.
	Miller Jas S Jennie gas sta r	R. L. Polk & Co.
	Nuckols Louis Velma welder r	R. L. Polk & Co.
1938	MOREAU ARTHUR J R	Pacific Telephone
1933	BRADLEY DEE R	R. L. Polk & Co.
	BRADLEY THOS (BELLE) SLSMN H	R. L. Polk & Co.
1928	r Julia Mrs H	R.L. Polk and Co of California

FINDINGS

<u>Year</u>	<u>Uses</u>	<u>Source</u>
1928	Samuel K Edith R	R.L. Polk and Co of California
	i Wm R R	R.L. Polk and Co of California
1920	FARMER C A R	R. L. Polk & Co. of California

919 MADISON ST

<u>Year</u>	<u>Uses</u>	<u>Source</u>
2006	LONGORIAR	Haines Company, Inc.
	RUDY Stephen	Haines Company, Inc.
1970	GAFFNEY P A	Pacific Telephone Directory
1945	GAFFNEY P A R	The Pacific Telephone & Telegraph Co.
1938	SIMON LAURENCE J R	Pacific Telephone
1933	MONIZE VIOLET R	R. L. Polk & Co.

920 MADISON ST

<u>Year</u>	<u>Uses</u>	<u>Source</u>
2006	BEYNON Christopher	Haines Company, Inc.
1970	BEALS ERIC	Pacific Telephone Directory
1955	MOORE ROBT L R	The Pacific Telephone & Telegraph Co.
1938	ROSENSTRAUCH J R R	Pacific Telephone

921 MADISON ST

<u>Year</u>	<u>Uses</u>	<u>Source</u>
1933	RYMER JAS (GEORGIA) PNTR R	R. L. Polk & Co.
	O NEIL PATK (FLORENCE) PNTR R	R. L. Polk & Co.
	LANDAKER JOS (VIOLA) CHAUF R	R. L. Polk & Co.
	FISHER LAWRENCE (RUTH) PNTR H	R. L. Polk & Co.
	CHATTMAN B COOK R	R. L. Polk & Co.
1928	Sherwood Alf H	R.L. Polk and Co of California
	F rances Mrs H	R.L. Polk and Co of California
	h Louise H	R.L. Polk and Co of California
	Bank Florence Mrs H	R.L. Polk and Co of California

924 MADISON ST

<u>Year</u>	<u>Uses</u>	<u>Source</u>
2006	ZHAO Bingy	Haines Company, Inc.
	YINGZHONG Ma	Haines Company, Inc.
	MACKENZIE Burnley	Haines Company, Inc.
	ENG DY	Haines Company, Inc.
2000	ENG D Y	Pacific Bell
1996	ENG D Y	PACIFIC BELL DIRECTORY

FINDINGS

<u>Year</u>	<u>Uses</u>	<u>Source</u>
1992	ENG D Y	PACIFIC BELL DIRECTORY
1991	i Eng DY	PACIFIC BELL WHITE PAGES
1980	Eng D Y	Pacific Telephone
1970	BOGART STEPHEN A	Pacific Telephone Directory
	DANG DOUGLAS	Pacific Telephone Directory
	ENG D Y	Pacific Telephone Directory
	MAC ARTHUR NOWELL B	Pacific Telephone Directory
	OKAZAKI TOSHIO	Pacific Telephone Directory
1967	ENG O Y	R. L. Polk & Co.
1962	Eng D Y r	Pacific Telephone
1955	ENG D Y R	The Pacific Telephone & Telegraph Co.
1950	MILLER J S R	The Pacific Telephone & Telegraph Co.
1945	BLAIR HOWARD R	The Pacific Telephone & Telegraph Co.
1943	KRAUSE Frank swchmn r	R. L. Polk & Co.
	SNYDER Frank firemn r	R. L. Polk & Co.
	Hite Henry A Mina ydmn SPCo h	R. L. Polk & Co.
1938	SKUCE MARY MRS R	Pacific Telephone
1933	NIERE MARY CLK R	R. L. Polk & Co.
	SKUCE GEO A JR WITH UNITED AUTOGRAPHIC REGISTER R	R. L. Polk & Co.
	SKUCE MARTIN J WITH UNITED AUTOGRAPHIC REGISTER R	R. L. Polk & Co.
	SKUCE MARY MRS H	R. L. Polk & Co.
1928	4th Walter R	R.L. Polk and Co of California
	H Tobias A Ethel H	R.L. Polk and Co of California
1925	MICHAEL WESLEY R	R. L. Polk & Co. of California

925 MADISON ST

<u>Year</u>	<u>Uses</u>	<u>Source</u>
2006	o SIRAFINEJADReza	Haines Company, Inc.
1970	SPILLNER HENRY J	Pacific Telephone Directory
1955	SPILLNER HENRY J R	The Pacific Telephone & Telegraph Co.
1945	SPILLNER HENRY J R	The Pacific Telephone & Telegraph Co.

926 MADISON ST

<u>Year</u>	<u>Uses</u>	<u>Source</u>
2006	a DOTYEOzabeth	Haines Company, Inc.
	INTERACTIVE INC	Haines Company, Inc.
	BRIDGE	Haines Company, Inc.
	No Current Listing	Haines Company, Inc.

FINDINGS

<u>Year</u>	<u>Uses</u>	<u>Source</u>
2000	CHEN SHAO LING	Pacific Bell
1996	CHEN SHAO LING	PACIFIC BELL DIRECTORY
1992	LIN HUAYING	PACIFIC BELL DIRECTORY
1991	Liu Chun Ming	PACIFIC BELL WHITE PAGES
1970	GREENE DONALD	Pacific Telephone Directory
1967	SUM SUE	R. L. Polk & Co.
1962	Chew Jimmie Jr	Pacific Telephone
1955	GREENE DONALD R	The Pacific Telephone & Telegraph Co.
1950	DOCHERTY RICHARD R	The Pacific Telephone & Telegraph Co.
1945	GUEST MURIEL M R	The Pacific Telephone & Telegraph Co.
1943	Bias Wm B shipydwkr r	R. L. Polk & Co.
	Guest Mary E wid B G r	R. L. Polk & Co.
	Guest Muriel M clk r	R. L. Polk & Co.
	Guest Wm N Estella shipydwkr h	R. L. Polk & Co.
1938	STEVENS JAY Y R	Pacific Telephone
1928	Stapp Chas pumpmn R	R.L. Polk and Co of California
	S Mrs H	R.L. Polk and Co of California

928 MADISON ST

<u>Year</u>	<u>Uses</u>	<u>Source</u>
2006	ZHEN Huan R	Haines Company, Inc.
	a CLAYWORTH Mabel	Haines Company, Inc.
2000	MAI YUNU	Pacific Bell
1991	Young B K	PACIFIC BELL WHITE PAGES
1986	Chung Deung H	PACIFIC BELL WHITE PAGES
1980	Jowell Bun	Pacific Telephone
1970	CHAN HAROLD C L	Pacific Telephone Directory
1967	FONG DAVID	R. L. Polk & Co.
1962	Wong Jimmy N W	Pacific Telephone
1938	VALENCIA J MRS R	Pacific Telephone

930 MADISON ST

<u>Year</u>	<u>Uses</u>	<u>Source</u>
2013	RGM & ASSOCIATES	Cole Information Services
2006	a MADISON Benjamin J	Haines Company, Inc.
	No Current Listing	Haines Company, Inc.
1970	CHEW CHARLIE	Pacific Telephone Directory
1967	CHEW CHIN	R. L. Polk & Co.
1962	Chew Charlie	Pacific Telephone

FINDINGS

<u>Year</u>	<u>Uses</u>	<u>Source</u>
1955	JUNG CHARLIE R	The Pacific Telephone & Telegraph Co.
1950	MILNE JAS R	The Pacific Telephone & Telegraph Co.
1943	Wright Robt W gunsmith J R Stewart r	R. L. Polk & Co.
	Selby L Jas driver r	R. L. Polk & Co.
	La Rock Edw J Mary h	R. L. Polk & Co.
1928	ton Lettia restrwkr R	R.L. Polk and Co of California
	Remmelee Richd R	R.L. Polk and Co of California
	Ethel R	R.L. Polk and Co of California
	Lake Jos A Mary H	R.L. Polk and Co of California
	Achilles Thos R	R.L. Polk and Co of California
1925	HOOS A F R	R. L. Polk & Co. of California
	BREWER H W R	R. L. Polk & Co. of California

931 MADISON ST

<u>Year</u>	<u>Uses</u>	<u>Source</u>
2006	a FEIST Brce	Haines Company, Inc.
1970	LAWLER RAYMOND C	Pacific Telephone Directory
1955	DAHLBERG G R	The Pacific Telephone & Telegraph Co.

932 MADISON ST

<u>Year</u>	<u>Uses</u>	<u>Source</u>
2006	o SALEM Brian	Haines Company, Inc.
1970	GIMA ALFRED S DR	Pacific Telephone Directory
1955	DEPARADE W W R	The Pacific Telephone & Telegraph Co.
1945	DEPARADE W W R	The Pacific Telephone & Telegraph Co.
1938	DEPARADE W W R	Pacific Telephone

934 MADISON ST

<u>Year</u>	<u>Uses</u>	<u>Source</u>
2006	No Current Listing	Haines Company, Inc.
1970	TRONOFF CHAS F	Pacific Telephone Directory
1945	HAYES E Q R	The Pacific Telephone & Telegraph Co.
1938	HAYES E Q R	Pacific Telephone

935 MADISON ST

<u>Year</u>	<u>Uses</u>	<u>Source</u>
2006	JOHNS Unna	Haines Company, Inc.
1970	DOYLE MARY	Pacific Telephone Directory
1955	GUNNARSON JOHN MRS	The Pacific Telephone & Telegraph Co.
	COONEY R S R	The Pacific Telephone & Telegraph Co.

FINDINGS

<u>Year</u>	<u>Uses</u>	<u>Source</u>
1945	GUNNARSON JOHN MRS R	The Pacific Telephone & Telegraph Co.
	COONEY R S R	The Pacific Telephone & Telegraph Co.

940 MADISON ST

<u>Year</u>	<u>Uses</u>	<u>Source</u>
2006	TINSLEY Mark	Haines Company, Inc.
	KATZ Lauren	Haines Company, Inc.
1970	DEMPSEY S L	Pacific Telephone Directory

941 MADISON ST

<u>Year</u>	<u>Uses</u>	<u>Source</u>
2006	PACHECOAL	Haines Company, Inc.
1945	FREEZE C R R	The Pacific Telephone & Telegraph Co.

943 MADISON ST

<u>Year</u>	<u>Uses</u>	<u>Source</u>
2006	EDMONDSON	Haines Company, Inc.
	Leonard	Haines Company, Inc.
1970	LE GATE ARLEN A	Pacific Telephone Directory
1945	WRIGHT H EVERETT R	The Pacific Telephone & Telegraph Co.
1938	WRIGHT H EVERETT R	Pacific Telephone

945 MADISON ST

<u>Year</u>	<u>Uses</u>	<u>Source</u>
2006	STARRATF Scoff	Haines Company, Inc.
1970	JOYCE E K	Pacific Telephone Directory
1938	IVERSEN ROLF R	Pacific Telephone

946 MADISON ST

<u>Year</u>	<u>Uses</u>	<u>Source</u>
2006	a UHao	Haines Company, Inc.
1970	DURAND HENRY R	Pacific Telephone Directory

947 MADISON ST

<u>Year</u>	<u>Uses</u>	<u>Source</u>
2006	HOGUE Janet	Haines Company, Inc.
1970	HOGUE PAUL N	Pacific Telephone Directory
1955	HOGUE PAUL N R	The Pacific Telephone & Telegraph Co.
1945	ROBINSON E B R	The Pacific Telephone & Telegraph Co.
1938	BARRETT T A R	Pacific Telephone

FINDINGS

948 MADISON ST

<u>Year</u>	<u>Uses</u>	<u>Source</u>
2006	PEREZJ	Haines Company, Inc.
	FART ONSONC	Haines Company, Inc.
1970	BROWN FREDERIC MARION	Pacific Telephone Directory
1955	BROWN FREDERIC MARION R	The Pacific Telephone & Telegraph Co.
1945	CARMACK PAUL R	The Pacific Telephone & Telegraph Co.

949 MADISON ST

<u>Year</u>	<u>Uses</u>	<u>Source</u>
2006	BECKHUSENTHos E	Haines Company, Inc.
1970	BECKHUSEN THOS E MRS	Pacific Telephone Directory
1955	BECKHUSEN THOS E R	The Pacific Telephone & Telegraph Co.
1945	AULT NORVERTA R	The Pacific Telephone & Telegraph Co.
1938	BRAGMAN J R	Pacific Telephone
1933	BRAGMAN JOS (JOE AND BUD S SERVICE) R ALAMEDALBANY	R. L. Polk & Co.
1928	Kister Donald E chainmn R	R.L. Polk and Co of California

950 MADISON ST

<u>Year</u>	<u>Uses</u>	<u>Source</u>
2006	SENNESK	Haines Company, Inc.
1970	SENNE HAROLD	Pacific Telephone Directory
1955	SENNE HAROLD R	The Pacific Telephone & Telegraph Co.
1945	FOSTER J B MRS R	The Pacific Telephone & Telegraph Co.
1938	FOSTER J B MRS R	Pacific Telephone

951 MADISON ST

<u>Year</u>	<u>Uses</u>	<u>Source</u>
2006	o NOTTER Deborah	Haines Company, Inc.
1970	VILLALOBOS PABLO	Pacific Telephone Directory
1955	WIMS MARTIN E MRS R	The Pacific Telephone & Telegraph Co.
1945	BROWN FREDERIC MARION R	The Pacific Telephone & Telegraph Co.

953 MADISON ST

<u>Year</u>	<u>Uses</u>	<u>Source</u>
2006	ELIASSON Ingid	Haines Company, Inc.

954 MADISON ST

<u>Year</u>	<u>Uses</u>	<u>Source</u>
2006	o SNYDER Douglas	Haines Company, Inc.

FINDINGS

<u>Year</u>	<u>Uses</u>	<u>Source</u>
2006	DAVIS Dave	Haines Company, Inc.
1970	DE MARIA JOS	Pacific Telephone Directory
1955	DE MARIA JOS R	The Pacific Telephone & Telegraph Co.

955 MADISON ST

<u>Year</u>	<u>Uses</u>	<u>Source</u>
2006	o CHOU Joyce	Haines Company, Inc.

956 MADISON ST

<u>Year</u>	<u>Uses</u>	<u>Source</u>
2006	a SEPLOW Andy	Haines Company, Inc.
1970	MAC GOWAN SYBIL	Pacific Telephone Directory

957 MADISON ST

<u>Year</u>	<u>Uses</u>	<u>Source</u>
2006	HOCHMANAdam	Haines Company, Inc.
	BAUMERJ	Haines Company, Inc.
1955	ALIMONTI A A R	The Pacific Telephone & Telegraph Co.
1945	CAMPBELL JAMES R	The Pacific Telephone & Telegraph Co.
1938	DENNIS JACK W R	Pacific Telephone
1925	LEHMAN C R R	R. L. Polk & Co. of California

959 MADISON ST

<u>Year</u>	<u>Uses</u>	<u>Source</u>
2006	BECKHUSEN Eduard	Haines Company, Inc.
1970	HASHAY BEATRICE	Pacific Telephone Directory
1955	HASHAY BEATRICE R	The Pacific Telephone & Telegraph Co.

963 MADISON ST

<u>Year</u>	<u>Uses</u>	<u>Source</u>
1970	CRAVOTTO JOS	Pacific Telephone Directory

MADISON TER

1115 MADISON TER

<u>Year</u>	<u>Uses</u>	<u>Source</u>
1950	PRICE NORMAN R	The Pacific Telephone & Telegraph Co.

FINDINGS

NDGW243 12TH

157 NDGW243 12TH

<u>Year</u>	<u>Uses</u>	<u>Source</u>
1943	Brooklyn Parlor No	R. L. Polk & Co.

259 NDGW243 12TH

<u>Year</u>	<u>Uses</u>	<u>Source</u>
1943	Lakemont Parlor No	R. L. Polk & Co.

275 NDGW243 12TH

<u>Year</u>	<u>Uses</u>	<u>Source</u>
1943	Lakemont Parlor No	R. L. Polk & Co.

NSGW243 12TH

275 NSGW243 12TH

<u>Year</u>	<u>Uses</u>	<u>Source</u>
1943	Lakemont Parlor No	R. L. Polk & Co.

REBEKAHS410 11TH

109 REBEKAHS410 11TH

<u>Year</u>	<u>Uses</u>	<u>Source</u>
1943	Sunset Lodge No	R. L. Polk & Co.

S 11TH ST

148 S 11TH ST

<u>Year</u>	<u>Uses</u>	<u>Source</u>
2006	FONTENOT Ferdle	Haines Company, Inc.

151 S 11TH ST

<u>Year</u>	<u>Uses</u>	<u>Source</u>
2006	GRANT Sadie	Haines Company, Inc.

158 S 11TH ST

<u>Year</u>	<u>Uses</u>	<u>Source</u>
2006	e DRAKE Mary L	Haines Company, Inc.

FINDINGS

214 S 11TH ST

<u>Year</u>	<u>Uses</u>	<u>Source</u>
2006	CMTY DAY SC	Haines Company, Inc.
	HARBOR WAY ELEM	Haines Company, Inc.

217 S 11TH ST

<u>Year</u>	<u>Uses</u>	<u>Source</u>
2006	NYSTROM COLLEGE	Haines Company, Inc.
	PREP PResc HOOL	Haines Company, Inc.

S 12TH ST

118 S 12TH ST

<u>Year</u>	<u>Uses</u>	<u>Source</u>
2006	ROBINSON Vernon	Haines Company, Inc.
	SIMS Leews	Haines Company, Inc.

119 S 12TH ST

<u>Year</u>	<u>Uses</u>	<u>Source</u>
2006	GOODEN Willie	Haines Company, Inc.

120 S 12TH ST

<u>Year</u>	<u>Uses</u>	<u>Source</u>
2006	No Current Listing	Haines Company, Inc.

121 S 12TH ST

<u>Year</u>	<u>Uses</u>	<u>Source</u>
2006	e BEJARANO Follpe	Haines Company, Inc.

128 S 12TH ST

<u>Year</u>	<u>Uses</u>	<u>Source</u>
2006	GUZMAN Jose	Haines Company, Inc.
	GUZMAN Gafra	Haines Company, Inc.
	CABRALMaria	Haines Company, Inc.

131 S 12TH ST

<u>Year</u>	<u>Uses</u>	<u>Source</u>
2006	OFOEGBU Collins	Haines Company, Inc.

132 S 12TH ST

<u>Year</u>	<u>Uses</u>	<u>Source</u>
2006	o HASAN Donald	Haines Company, Inc.

FINDINGS

<u>Year</u>	<u>Uses</u>	<u>Source</u>
2006	MATTIEH	Haines Company, Inc.

137 S 12TH ST

<u>Year</u>	<u>Uses</u>	<u>Source</u>
2006	No Current Listing	Haines Company, Inc.

141 S 12TH ST

<u>Year</u>	<u>Uses</u>	<u>Source</u>
2006	TROTTER Dan	Haines Company, Inc.

142 S 12TH ST

<u>Year</u>	<u>Uses</u>	<u>Source</u>
2006	o BRANRocael	Haines Company, Inc.

147 S 12TH ST

<u>Year</u>	<u>Uses</u>	<u>Source</u>
2006	CLARKLavonne	Haines Company, Inc.

150 S 12TH ST

<u>Year</u>	<u>Uses</u>	<u>Source</u>
2006	CLOUD Elmus	Haines Company, Inc.

151 S 12TH ST

<u>Year</u>	<u>Uses</u>	<u>Source</u>
2006	BRADLEY Lois	Haines Company, Inc.

153 S 12TH ST

<u>Year</u>	<u>Uses</u>	<u>Source</u>
2006	CUNNINGHAM J	Haines Company, Inc.

154 S 12TH ST

<u>Year</u>	<u>Uses</u>	<u>Source</u>
2006	TROTTERRochelle	Haines Company, Inc.

155 S 12TH ST

<u>Year</u>	<u>Uses</u>	<u>Source</u>
2006	HUDSON Lee	Haines Company, Inc.

157 S 12TH ST

<u>Year</u>	<u>Uses</u>	<u>Source</u>
2006	No Current Listing	Haines Company, Inc.

FINDINGS

159 S 12TH ST

<u>Year</u>	<u>Uses</u>	<u>Source</u>
2006	YANESAna	Haines Company, Inc.

166 S 12TH ST

<u>Year</u>	<u>Uses</u>	<u>Source</u>
2006	e SINGLETON Ricn	Haines Company, Inc.

200 S 12TH ST

<u>Year</u>	<u>Uses</u>	<u>Source</u>
2006	MORRIS J	Haines Company, Inc.

208 S 12TH ST

<u>Year</u>	<u>Uses</u>	<u>Source</u>
2006	ALEJANDREArturo	Haines Company, Inc.

214 S 12TH ST

<u>Year</u>	<u>Uses</u>	<u>Source</u>
2006	GARCIA Salvador	Haines Company, Inc.

224 S 12TH ST

<u>Year</u>	<u>Uses</u>	<u>Source</u>
2006	No Current Listing	Haines Company, Inc.

228 S 12TH ST

<u>Year</u>	<u>Uses</u>	<u>Source</u>
2006	CHINA ACCESS INC	Haines Company, Inc.
	CHINAACCESS INC	Haines Company, Inc.

230 S 12TH ST

<u>Year</u>	<u>Uses</u>	<u>Source</u>
2006	LEWIS Joyelle	Haines Company, Inc.

234 S 12TH ST

<u>Year</u>	<u>Uses</u>	<u>Source</u>
2006	ROBINSON Vemon 00 a	Haines Company, Inc.

244 S 12TH ST

<u>Year</u>	<u>Uses</u>	<u>Source</u>
2006	CAMPBELLJessica	Haines Company, Inc.

FINDINGS

250 S 12TH ST

<u>Year</u>	<u>Uses</u>	<u>Source</u>
2006	RAMIREZ SANCHE	Haines Company, Inc.

256 S 12TH ST

<u>Year</u>	<u>Uses</u>	<u>Source</u>
2006	THOMAS Laura	Haines Company, Inc.

262 S 12TH ST

<u>Year</u>	<u>Uses</u>	<u>Source</u>
2006	DIAZ Jose Cruz	Haines Company, Inc.

S 13TH ST

191 S 13TH ST

<u>Year</u>	<u>Uses</u>	<u>Source</u>
2006	APOSTOUC TEMPLE OF TRUTH	Haines Company, Inc. Haines Company, Inc.

203 S 13TH ST

<u>Year</u>	<u>Uses</u>	<u>Source</u>
2006	FETTERS Chas SHOCKLEY Eic	Haines Company, Inc. Haines Company, Inc.

215 S 13TH ST

<u>Year</u>	<u>Uses</u>	<u>Source</u>
2006	BROOKS Eic	Haines Company, Inc.

219 S 13TH ST

<u>Year</u>	<u>Uses</u>	<u>Source</u>
2006	HERNANDEZ Rosado SYKES Ollie	Haines Company, Inc. Haines Company, Inc.

223 S 13TH ST

<u>Year</u>	<u>Uses</u>	<u>Source</u>
2006	DELEON Juan BARRIOS Amnadeo	Haines Company, Inc. Haines Company, Inc.

231 S 13TH ST

<u>Year</u>	<u>Uses</u>	<u>Source</u>
2006	RODRIGUEZRaul	Haines Company, Inc.

FINDINGS

239 S 13TH ST

<u>Year</u>	<u>Uses</u>	<u>Source</u>
2006	HUTSON Ruben	Haines Company, Inc.

S 9TH ST

218 S 9TH ST

<u>Year</u>	<u>Uses</u>	<u>Source</u>
2006	PETERS Geneva	Haines Company, Inc.
	MIXON Geneva	Haines Company, Inc.

221 S 9TH ST

<u>Year</u>	<u>Uses</u>	<u>Source</u>
2006	PAYNE Jimmy	Haines Company, Inc.

226 S 9TH ST

<u>Year</u>	<u>Uses</u>	<u>Source</u>
2006	a BRANCH Darrell	Haines Company, Inc.

229 S 9TH ST

<u>Year</u>	<u>Uses</u>	<u>Source</u>
2006	HERRERA Eusebio	Haines Company, Inc.

231 S 9TH ST

<u>Year</u>	<u>Uses</u>	<u>Source</u>
1928	Albti B ngrrr friu 14streat Co H	R.L. Polk and Co of California

234 S 9TH ST

<u>Year</u>	<u>Uses</u>	<u>Source</u>
2006	Lopez De	Haines Company, Inc.
	VASQUEZMaria A	Haines Company, Inc.
	GUERECJuan M	Haines Company, Inc.
	VILLANUEVAJose	Haines Company, Inc.

235 S 9TH ST

<u>Year</u>	<u>Uses</u>	<u>Source</u>
2006	a BROWN Edward	Haines Company, Inc.

242 S 9TH ST

<u>Year</u>	<u>Uses</u>	<u>Source</u>
2006	DAVIS Veola	Haines Company, Inc.

FINDINGS

245 S 9TH ST

<u>Year</u>	<u>Uses</u>	<u>Source</u>
2006	a FREDERICKS John	Haines Company, Inc.

W JACKSON ST

1315 W JACKSON ST

<u>Year</u>	<u>Uses</u>	<u>Source</u>
1965	K(ELLY MVOORE PAINT GO INC	R. L. Polk & Co.
1960	KELLY MOORE PAINT CO INC	Pacific Telephone

1323 W JACKSON ST

<u>Year</u>	<u>Uses</u>	<u>Source</u>
1965	TED S REXALL DRUGS	R. L. Polk & Co.
1960	TED S DRUGS	Pacific Telephone

1331 W JACKSON ST

<u>Year</u>	<u>Uses</u>	<u>Source</u>
1960	SDUTHFATE LIQUORS	Pacific Telephone

1339 W JACKSON ST

<u>Year</u>	<u>Uses</u>	<u>Source</u>
1965	LOIS JOHN	R. L. Polk & Co.
	STEPHENS LOIS SOUTHGATE BTY SHOPPE	R. L. Polk & Co.
1960	HOUSE AIF HALLER	Pacific Telephone

1343 W JACKSON ST

<u>Year</u>	<u>Uses</u>	<u>Source</u>
1955	DIAMOND TRANSPORTATION CO HAYWARD	The Pacific Telephone & Telegraph Co.
1951	Transp Inc	R. L. Polk & Co.
	Diamantine Bros	R. L. Polk & Co.
1950	DIAMANTINE BROS TRANS INC	The Pacific Telephone & Telegraph Co.

1347 W JACKSON ST

<u>Year</u>	<u>Uses</u>	<u>Source</u>
1965	SEELEY LEONARD REAL ESTATE	R. L. Polk & Co.
1960	SEEAEY LEONARD INSURANCE	Pacific Telephone
	SEELEY LEONARD REAL ESTATE	Pacific Telephone

FINDINGS

1351 W JACKSON ST

<u>Year</u>	<u>Uses</u>	<u>Source</u>
1951	Baca I RC	R. L. Polk & Co.
	Apollo Htg & Sht	R. L. Polk & Co.
	mtl Co	R. L. Polk & Co.

FINDINGS

TARGET PROPERTY: ADDRESS NOT IDENTIFIED IN RESEARCH SOURCE

The following Target Property addresses were researched for this report, and the addresses were not identified in the research source.

Address Researched

1110 Jackson Street

Address Not Identified in Research Source

2013, 2008, 2002, 1993, 1991, 1986, 1984, 1982, 1980, 1979, 1976, 1975, 1973, 1970, 1967, 1965, 1962, 1960, 1959, 1956, 1955, 1954, 1951, 1950, 1946, 1945, 1943, 1940, 1938, 1933, 1932, 1928, 1926, 1925, 1920

ADJOINING PROPERTY: ADDRESSES NOT IDENTIFIED IN RESEARCH SOURCE

The following Adjoining Property addresses were researched for this report, and the addresses were not identified in research source.

Address Researched

0180 9 CSNTER

Address Not Identified in Research Source

2013, 2008, 2006, 2002, 2000, 1996, 1993, 1992, 1991, 1986, 1984, 1982, 1980, 1979, 1976, 1975, 1973, 1970, 1967, 1962, 1960, 1959, 1956, 1955, 1954, 1951, 1950, 1946, 1945, 1943, 1940, 1938, 1933, 1932, 1928, 1926, 1925, 1920

1000 ALICE

2013, 2008, 2006, 2002, 2000, 1996, 1993, 1992, 1991, 1986, 1984, 1982, 1980, 1979, 1976, 1975, 1973, 1970, 1967, 1965, 1962, 1960, 1959, 1956, 1954, 1951, 1950, 1946, 1945, 1943, 1940, 1938, 1933, 1932, 1928, 1926, 1925, 1920

1000 JACKSON AVE

2013, 2008, 2006, 2002, 2000, 1996, 1993, 1992, 1986, 1984, 1982, 1979, 1976, 1975, 1973, 1970, 1967, 1965, 1962, 1960, 1959, 1956, 1955, 1954, 1951, 1950, 1946, 1945, 1943, 1940, 1938, 1933, 1932, 1928, 1926, 1925, 1920

1000 JACKSON ST

2013, 2008, 2002, 2000, 1996, 1993, 1991, 1986, 1984, 1982, 1980, 1979, 1976, 1975, 1973, 1970, 1967, 1965, 1962, 1960, 1959, 1956, 1955, 1954, 1951, 1950, 1946, 1945, 1943, 1940, 1938, 1933, 1932, 1928, 1926, 1925, 1920

1000 MADISON ST

2013, 2008, 2006, 2002, 2000, 1996, 1993, 1992, 1991, 1986, 1984, 1982, 1980, 1979, 1976, 1975, 1973, 1970, 1967, 1965, 1962, 1960, 1959, 1956, 1955, 1954, 1951, 1950, 1946, 1945, 1943, 1940, 1938, 1933, 1932, 1926, 1925, 1920

1001 JACKSON ST

2013, 2008, 2006, 2002, 2000, 1996, 1993, 1992, 1991, 1986, 1984, 1982, 1980, 1979, 1976, 1975, 1973, 1970, 1965, 1962, 1960, 1959, 1956, 1955, 1954, 1951, 1950, 1946, 1945, 1943, 1940, 1938, 1933, 1932, 1928, 1926, 1925, 1920

1002 JACKSON ST

2013, 2008, 2006, 2002, 2000, 1996, 1993, 1992, 1991, 1986, 1984, 1982, 1980, 1979, 1976, 1975, 1973, 1970, 1965, 1962, 1960, 1959, 1956, 1955, 1954, 1951, 1950, 1946, 1945, 1943, 1940, 1938, 1933, 1932, 1928, 1926, 1925, 1920

1003 JACKSON ST

2013, 2008, 2006, 2002, 2000, 1996, 1993, 1992, 1991, 1986, 1984, 1982, 1980, 1979, 1976, 1975, 1973, 1970, 1965, 1962, 1960, 1959, 1956, 1955, 1954, 1951, 1950, 1946, 1945, 1943, 1940, 1938, 1933, 1932, 1928, 1926, 1925, 1920

1004 JACKSON ST

2013, 2008, 2006, 2002, 2000, 1996, 1993, 1992, 1991, 1986, 1984, 1982, 1980, 1979, 1976, 1975, 1973, 1970, 1965, 1962, 1960, 1959, 1956, 1955, 1954, 1951, 1950, 1946, 1945, 1943, 1940, 1938, 1933, 1932, 1928, 1926, 1925, 1920

1005 JACKSON ST

2013, 2008, 2006, 2002, 2000, 1996, 1993, 1992, 1991, 1986, 1984, 1982, 1980, 1979, 1976, 1975, 1973, 1970, 1965, 1962, 1960, 1959, 1956, 1955, 1954, 1951, 1950, 1946, 1945, 1943, 1940, 1938, 1933, 1932, 1928, 1926, 1925, 1920

1006 ALICE AVE

2013, 2008, 2006, 2002, 2000, 1996, 1993, 1992, 1991, 1986, 1984, 1982, 1980, 1979, 1976, 1975, 1973, 1970, 1967, 1965, 1962, 1960, 1959, 1956, 1955, 1954, 1951, 1950, 1945, 1943, 1940, 1938, 1933, 1932, 1928, 1926, 1925, 1920

FINDINGS

Address Not Identified in Research Source

[illegible]

FINDINGS

Address Not Identified in Research Source

[illegible]

FINDINGS

Address Not Identified in Research Source

1027 MADISON ST	2013, 1979, 1946,	2008, 1976, 1945,	2006, 1975, 1940,	2002, 1973, 1938,	2000, 1965, 1932,	1996, 1962, 1926,	1993, 1960, 1925,	1992, 1959, 1920	1991, 1956, 	1986, 1955, 	1984, 1954, 	1982, 1951, 	1980, 1950,
1028 JACKSON ST	2013, 1979, 1951,	2008, 1976, 1950,	2006, 1975, 1946,	2002, 1973, 1945,	2000, 1970, 1940,	1996, 1967, 1938,	1993, 1965, 1933,	1992, 1962, 1932,	1991, 1960, 1928,	1986, 1959, 1926,	1984, 1956, 1925,	1982, 1955, 1920	
1031 ALICE	2013, 1979, 1951,	2008, 1976, 1950,	2006, 1975, 1946,	2002, 1973, 1945,	2000, 1970, 1943,	1996, 1967, 1940,	1993, 1965, 1938,	1992, 1962, 1933,	1991, 1960, 1928,	1986, 1959, 1926,	1984, 1956, 1925,	1982, 1955, 1920	
1032 ALICE	2013, 1979, 1946,	2008, 1976, 1945,	2006, 1975, 1943,	2002, 1973, 1940,	2000, 1970, 1938,	1996, 1967, 1933,	1993, 1965, 1932,	1992, 1962, 1928,	1991, 1960, 1926,	1986, 1959, 1925,	1984, 1956, 1920	1982, 1954, 	1980, 1950,
1034 ALICE	2013, 1979, 1945,	2008, 1976, 1943,	2006, 1975, 1938,	2002, 1973, 1933,	2000, 1970, 1928,	1996, 1967, 1926,	1993, 1965, 1925,	1992, 1962, 	1991, 1960, 	1986, 1959, 	1984, 1956, 	1982, 1954, 	1980, 1950,
1040 ALICE	2013, 1979, 1946,	2008, 1976, 1945,	2006, 1975, 1943,	2002, 1973, 1940,	2000, 1970, 1938,	1996, 1967, 1933,	1993, 1965, 1932,	1992, 1962, 1928,	1991, 1960, 1926,	1986, 1959, 1925,	1984, 1956, 	1982, 1954, 	1980, 1950,
1040 JACKSON ST	2013, 1976, 1950,	2008, 1975, 1946,	2002, 1973, 1945,	2000, 1970, 1943,	1996, 1967, 1940,	1993, 1965, 1938,	1992, 1962, 1933,	1991, 1960, 1932,	1986, 1959, 1928,	1984, 1956, 1926,	1982, 1955, 1925,	1980, 1954, 1920	1979, 1951,
1044 JACKSON ST	2013, 1979, 1951,	2008, 1976, 1950,	2006, 1975, 1946,	2002, 1973, 1943,	2000, 1970, 1940,	1996, 1967, 1938,	1993, 1965, 1933,	1992, 1962, 1932,	1991, 1960, 1928,	1986, 1959, 1926,	1984, 1956, 1925,	1982, 1955, 1920	1980, 1954,
1047 ALICE	2013, 1979, 1945,	2008, 1976, 1943,	2006, 1975, 1938,	2002, 1973, 1933,	2000, 1970, 1928,	1996, 1967, 1926,	1993, 1965, 1925,	1992, 1962, 	1991, 1960, 	1986, 1959, 	1984, 1956, 	1982, 1954, 	1980, 1950,
1050 ALICE	2013, 1979, 1945,	2008, 1976, 1943,	2006, 1975, 1938,	2002, 1973, 1933,	2000, 1970, 1928,	1996, 1967, 1926,	1993, 1965, 1925,	1992, 1962, 	1991, 1960, 	1986, 1959, 	1984, 1956, 	1982, 1954, 	1980, 1950,
1050 ALICE WAY	2013, 1976, 1950,	2008, 1975, 1946,	2006, 1973, 1945,	2002, 1970, 1943,	2000, 1970, 1940,	1996, 1965, 1938,	1993, 1962, 1933,	1992, 1960, 1932,	1986, 1959, 1928,	1984, 1956, 1926,	1982, 1955, 1925,	1980, 1954, 1920	1979, 1951,
1050 JACKSON ST	2013, 1979, 1951,	2008, 1976, 1950,	2006, 1975, 1946,	2002, 1973, 1943,	2000, 1970, 1940,	1996, 1967, 1938,	1993, 1965, 1933,	1992, 1962, 1932,	1991, 1960, 1928,	1986, 1959, 1926,	1984, 1956, 1925,	1982, 1955, 1920	1980, 1954,
1052 JACKSON AVE	2013, 1979, 1951,	2008, 1976, 1950,	2006, 1975, 1946,	2002, 1973, 1945,	2000, 1970, 1943,	1996, 1967, 1940,	1993, 1965, 1938,	1992, 1962, 1933,	1991, 1960, 1932,	1986, 1959, 1926,	1984, 1956, 1925,	1982, 1955, 1920	1980, 1954,
1057 ALICE	2013, 1979, 1945,	2008, 1976, 1943,	2006, 1975, 1938,	2002, 1973, 1933,	2000, 1970, 1928,	1996, 1967, 1926,	1993, 1965, 1925,	1992, 1962, 	1991, 1960, 	1986, 1959, 			

FINDINGS

Address Not Identified in Research Source

[illegible]

FINDINGS

Address Not Identified in Research Source

[illegible]

FINDINGS

Address Not Identified in Research Source

[illegible]

FINDINGS

Address Not Identified in Research Source

[illegible]

FINDINGS

Address Not Identified in Research Source

[illegible]

FINDINGS

Address Not Identified in Research Source

[illegible]

FINDINGS

Address Not Identified in Research Source

[illegible]

FINDINGS

Address Not Identified in Research Source

[illegible]

FINDINGS

Address Not Identified in Research Source

[illegible]

FINDINGS

Address Not Identified in Research Source

[illegible]

FINDINGS

<u>Address Researched</u>	<u>Address Not Identified in Research Source</u>
159 10TH ST	2006, 2002, 2000, 1996, 1993, 1992, 1991, 1986, 1984, 1982, 1980, 1979, 1976, 1975, 1973, 1970, 1967, 1965, 1962, 1960, 1959, 1956, 1955, 1954, 1951, 1950, 1946, 1945, 1943, 1940, 1938, 1933, 1932, 1928, 1926, 1925, 1920
159 12TH ST	2013, 2008, 2006, 2002, 2000, 1996, 1993, 1992, 1991, 1986, 1984, 1982, 1980, 1979, 1976, 1975, 1973, 1970, 1967, 1965, 1962, 1960, 1959, 1956, 1955, 1954, 1951, 1950, 1946, 1945, 1943, 1940, 1932, 1926
159 13TH ST	2013, 2008, 2006, 2002, 2000, 1996, 1993, 1992, 1991, 1986, 1984, 1982, 1980, 1979, 1976, 1975, 1973, 1970, 1967, 1965, 1962, 1960, 1959, 1956, 1955, 1954, 1951, 1950, 1946, 1945, 1943, 1940, 1938, 1932, 1928, 1926, 1925, 1920
159 S 12TH ST	2013, 2008, 2002, 2000, 1996, 1993, 1992, 1991, 1986, 1984, 1982, 1980, 1979, 1976, 1975, 1973, 1970, 1967, 1965, 1962, 1960, 1959, 1956, 1955, 1954, 1951, 1950, 1946, 1945, 1943, 1940, 1938, 1933, 1932, 1928, 1926, 1925, 1920
160 11 GRAMERCYOR	2013, 2008, 2006, 2002, 2000, 1996, 1993, 1992, 1991, 1986, 1984, 1982, 1980, 1979, 1976, 1975, 1973, 1970, 1967, 1965, 1962, 1959, 1956, 1955, 1954, 1951, 1950, 1946, 1945, 1943, 1940, 1938, 1933, 1932, 1928, 1926, 1925, 1920
161 10TH ST	2013, 2008, 2006, 2002, 2000, 1996, 1993, 1992, 1991, 1986, 1984, 1982, 1980, 1979, 1976, 1975, 1973, 1970, 1967, 1965, 1962, 1960, 1959, 1956, 1955, 1954, 1951, 1950, 1946, 1945, 1943, 1940, 1938, 1933, 1932, 1926, 1925, 1920
161 13TH TE MPLBAR	2013, 2008, 2006, 2002, 2000, 1996, 1993, 1992, 1991, 1986, 1984, 1982, 1980, 1979, 1976, 1975, 1973, 1970, 1967, 1965, 1962, 1960, 1959, 1956, 1955, 1954, 1951, 1946, 1945, 1943, 1940, 1938, 1933, 1932, 1928, 1926, 1925, 1920
161 13TH VIA ALAMITOS	2013, 2008, 2006, 2002, 2000, 1996, 1993, 1992, 1991, 1986, 1984, 1982, 1980, 1979, 1976, 1975, 1970, 1967, 1965, 1962, 1960, 1959, 1956, 1955, 1954, 1951, 1950, 1946, 1945, 1943, 1940, 1938, 1933, 1932, 1928, 1926, 1925, 1920
161 13TH VIA LNDA	2013, 2008, 2006, 2002, 2000, 1996, 1993, 1992, 1991, 1986, 1984, 1982, 1980, 1979, 1976, 1975, 1973, 1970, 1967, 1965, 1962, 1959, 1956, 1955, 1954, 1951, 1950, 1946, 1945, 1943, 1940, 1938, 1933, 1932, 1928, 1926, 1925, 1920
162 12TH ST	2013, 2008, 2002, 2000, 1996, 1993, 1992, 1991, 1986, 1984, 1982, 1980, 1979, 1976, 1975, 1973, 1970, 1967, 1965, 1962, 1960, 1959, 1956, 1955, 1954, 1951, 1950, 1946, 1940, 1933, 1932, 1928, 1926, 1925, 1920
163 10TH ST	2013, 2008, 2006, 2002, 2000, 1996, 1993, 1991, 1984, 1982, 1980, 1979, 1976, 1975, 1973, 1965, 1960, 1959, 1956, 1954, 1951, 1950, 1946, 1940, 1932, 1926, 1920
163 11 HESPERIAN BI	2013, 2008, 2006, 2002, 2000, 1996, 1993, 1992, 1991, 1986, 1984, 1982, 1980, 1979, 1976, 1975, 1973, 1970, 1967, 1962, 1960, 1959, 1956, 1955, 1954, 1951, 1950, 1946, 1945, 1943, 1940, 1938, 1933, 1932, 1928, 1926, 1925, 1920
163 11TH ST	2013, 2008, 2006, 2002, 2000, 1996, 1993, 1992, 1986, 1984, 1982, 1980, 1979, 1976, 1975, 1973, 1970, 1967, 1965, 1962, 1960, 1959, 1956, 1955, 1954, 1951, 1950, 1946, 1945, 1943, 1940, 1938, 1933, 1932, 1928, 1926, 1925, 1920
163 12TH ST	2013, 2008, 2006, 2002, 2000, 1996, 1993, 1992, 1991, 1986, 1984, 1982, 1980, 1979, 1976, 1975, 1973, 1970, 1967, 1965, 1962, 1960, 1959, 1956, 1955, 1954, 1951, 1950, 1946, 1945, 1940, 1932, 1926
163 13TH ST	2013, 2008, 2002, 2000, 1996, 1993, 1992, 1991, 1986, 1984, 1982, 1980, 1979, 1976, 1975, 1973, 1970, 1967, 1965, 1962, 1960, 1959, 1956, 1955, 1954, 1951, 1950, 1946, 1945, 1943, 1940, 1938, 1933, 1932, 1928, 1926, 1925, 1920
164 10TH ST	2013, 2008, 2006, 2002, 2000, 1996, 1993, 1992, 1991, 1986, 1984, 1982, 1980, 1979, 1976, 1975, 1973, 1967, 1965, 1960, 1959, 1956, 1954, 1951, 1950, 1946, 1945, 1943, 1940, 1938, 1933, 1932, 1928, 1926, 1925, 1920
164 11TH ST	2013, 2008, 2006, 2002, 2000, 1996, 1993, 1992, 1991, 1986, 1984, 1982, 1979, 1976, 1973, 1965, 1960, 1959, 1956, 1954, 1951, 1950, 1946, 1940, 1932, 1926, 1920

FINDINGS

Address Not Identified in Research Source

[illegible]

FINDINGS

<u>Address Researched</u>	<u>Address Not Identified in Research Source</u>
168 9TH ST	2013, 2008, 2002, 2000, 1996, 1993, 1992, 1991, 1986, 1984, 1982, 1980, 1979, 1976, 1975, 1973, 1970, 1967, 1965, 1962, 1960, 1959, 1956, 1955, 1954, 1951, 1950, 1946, 1945, 1943, 1940, 1938, 1933, 1932, 1928, 1926, 1925, 1920
168 9TH VIA VENTANAT SLZ	2013, 2008, 2006, 2002, 2000, 1996, 1993, 1992, 1991, 1986, 1984, 1982, 1980, 1979, 1976, 1975, 1973, 1970, 1967, 1965, 1962, 1959, 1956, 1955, 1954, 1951, 1950, 1946, 1945, 1943, 1940, 1938, 1933, 1932, 1928, 1926, 1925, 1920
169 10TH ST	2013, 2008, 2006, 2002, 1993, 1984, 1982, 1979, 1976, 1973, 1965, 1962, 1960, 1959, 1956, 1955, 1954, 1951, 1950, 1946, 1945, 1940, 1938, 1933, 1932, 1926, 1925, 1920
169 11TH ST	2013, 2008, 2002, 1993, 1991, 1986, 1984, 1982, 1979, 1976, 1973, 1965, 1960, 1959, 1956, 1954, 1951, 1950, 1946, 1940, 1938, 1932, 1926
170 10TH ST	2013, 2008, 2002, 1993, 1984, 1982, 1979, 1976, 1973, 1965, 1960, 1959, 1956, 1954, 1951, 1950, 1946, 1940, 1932, 1926
170 10TH ST	2008, 2006, 2002, 2000, 1996, 1993, 1992, 1991, 1986, 1984, 1982, 1980, 1979, 1976, 1975, 1973, 1970, 1967, 1965, 1962, 1960, 1959, 1956, 1955, 1954, 1951, 1950, 1946, 1945, 1943, 1940, 1938, 1933, 1932, 1928, 1926, 1925, 1920
170 12TH ST	2013, 2008, 2006, 2002, 2000, 1996, 1993, 1992, 1991, 1986, 1984, 1982, 1980, 1979, 1976, 1975, 1973, 1970, 1967, 1965, 1962, 1960, 1959, 1956, 1955, 1954, 1951, 1950, 1946, 1940, 1938, 1932, 1928, 1926, 1920
170 9 GANLEY ST	2013, 2008, 2006, 2002, 2000, 1996, 1993, 1992, 1991, 1986, 1984, 1982, 1980, 1976, 1975, 1973, 1970, 1967, 1965, 1962, 1960, 1959, 1956, 1955, 1954, 1951, 1950, 1946, 1945, 1943, 1940, 1938, 1933, 1932, 1928, 1926, 1925, 1920
170 9TH ST	2013, 2008, 2002, 2000, 1996, 1993, 1992, 1991, 1986, 1984, 1982, 1980, 1979, 1976, 1975, 1973, 1970, 1967, 1965, 1962, 1960, 1959, 1956, 1954, 1951, 1950, 1946, 1945, 1943, 1940, 1938, 1933, 1932, 1928, 1926, 1925, 1920
171 10TH ST	2013, 2008, 2002, 2000, 1996, 1993, 1992, 1991, 1986, 1984, 1982, 1980, 1979, 1976, 1973, 1965, 1960, 1959, 1956, 1954, 1951, 1950, 1946, 1945, 1940, 1932, 1926, 1920
171 11TH	2013, 2008, 2006, 2002, 2000, 1996, 1993, 1992, 1991, 1986, 1984, 1982, 1980, 1979, 1976, 1975, 1973, 1970, 1967, 1965, 1962, 1960, 1959, 1956, 1955, 1954, 1951, 1946, 1945, 1943, 1940, 1938, 1933, 1932, 1928, 1926, 1925, 1920
171 11TH ST	2013, 2008, 2002, 2000, 1996, 1993, 1992, 1991, 1986, 1984, 1982, 1980, 1979, 1976, 1975, 1973, 1970, 1965, 1962, 1960, 1959, 1956, 1955, 1954, 1951, 1950, 1946, 1945, 1940, 1938, 1933, 1932, 1926, 1920
171 12TH	2013, 2008, 2006, 2002, 2000, 1996, 1993, 1992, 1984, 1982, 1980, 1979, 1976, 1975, 1973, 1970, 1967, 1965, 1962, 1960, 1959, 1956, 1955, 1954, 1951, 1950, 1946, 1945, 1943, 1940, 1938, 1933, 1932, 1928, 1926, 1925, 1920
171 12TH CONCORD	2013, 2008, 2006, 2002, 2000, 1996, 1993, 1992, 1991, 1986, 1984, 1982, 1980, 1979, 1976, 1975, 1973, 1970, 1967, 1965, 1962, 1960, 1959, 1956, 1955, 1954, 1951, 1950, 1946, 1945, 1940, 1938, 1933, 1932, 1928, 1926, 1925, 1920
171 12TH LN	2013, 2008, 2006, 2002, 2000, 1996, 1993, 1992, 1991, 1984, 1982, 1980, 1979, 1976, 1975, 1973, 1970, 1967, 1965, 1962, 1960, 1959, 1956, 1955, 1954, 1951, 1950, 1946, 1945, 1943, 1940, 1938, 1933, 1932, 1928, 1926, 1925, 1920
171 12TH ST	2013, 2008, 2002, 1993, 1984, 1982, 1979, 1976, 1975, 1973, 1970, 1965, 1962, 1960, 1959, 1956, 1955, 1954, 1951, 1950, 1946, 1943, 1940, 1938, 1933, 1932, 1928, 1926
171 12TH ST	2006, 2002, 2000, 1996, 1993, 1992, 1991, 1986, 1984, 1982, 1980, 1979, 1976, 1975, 1973, 1970, 1967, 1965, 1962, 1960, 1959, 1956, 1955, 1954, 1951, 1950, 1946, 1945, 1943, 1940, 1938, 1933, 1932, 1928, 1926, 1925, 1920
171 12TH ST	2006, 2002, 2000, 1996, 1993, 1992, 1991, 1986, 1984, 1982, 1980, 1979, 1976, 1975, 1973, 1970, 1967, 1965, 1962, 1960, 1959, 1956, 1955, 1954, 1951, 1950, 1946, 1945, 1943, 1940, 1938, 1933, 1932, 1928, 1926, 1925, 1920

FINDINGS

<u>Address Researched</u>	<u>Address Not Identified in Research Source</u>
171 12th Street	2013, 2008, 2002, 1993, 1984, 1982, 1979, 1976, 1975, 1973, 1970, 1965, 1962, 1960, 1959, 1956, 1955, 1954, 1951, 1950, 1946, 1943, 1940, 1938, 1933, 1932, 1928, 1926
172 12TH	2013, 2008, 2006, 2002, 2000, 1996, 1993, 1992, 1991, 1986, 1984, 1982, 1980, 1979, 1976, 1975, 1973, 1970, 1967, 1965, 1962, 1960, 1959, 1956, 1955, 1954, 1951, 1946, 1945, 1943, 1940, 1938, 1933, 1932, 1928, 1926, 1925, 1920
172 12TH ST	2013, 2008, 2006, 2002, 2000, 1996, 1993, 1992, 1991, 1986, 1984, 1982, 1980, 1979, 1976, 1975, 1973, 1970, 1967, 1965, 1962, 1960, 1959, 1956, 1955, 1954, 1951, 1950, 1946, 1940, 1932, 1926
172 12TH TER	2013, 2008, 2006, 2002, 2000, 1996, 1993, 1992, 1991, 1986, 1984, 1982, 1980, 1979, 1976, 1975, 1973, 1970, 1967, 1965, 1962, 1960, 1959, 1956, 1955, 1954, 1951, 1946, 1945, 1943, 1940, 1938, 1933, 1932, 1928, 1926, 1925, 1920
172 9TH ST	2013, 2008, 2002, 2000, 1996, 1993, 1992, 1991, 1986, 1984, 1982, 1980, 1979, 1976, 1975, 1973, 1970, 1967, 1965, 1962, 1960, 1959, 1956, 1955, 1954, 1951, 1950, 1946, 1945, 1943, 1940, 1938, 1933, 1932, 1928, 1926, 1925, 1920
173 10TH ST	2013, 2008, 2002, 1993, 1984, 1982, 1979, 1976, 1973, 1965, 1960, 1959, 1956, 1955, 1954, 1951, 1950, 1946, 1945, 1943, 1940, 1938, 1933, 1932, 1928, 1926, 1925, 1920
173 11 VA SAN ARDOSL 2	2013, 2008, 2006, 2002, 2000, 1996, 1993, 1992, 1991, 1986, 1984, 1982, 1980, 1979, 1976, 1975, 1973, 1970, 1967, 1965, 1962, 1959, 1956, 1955, 1954, 1951, 1950, 1946, 1945, 1943, 1940, 1938, 1933, 1932, 1928, 1926, 1925, 1920
173 11TH ST	2013, 2008, 2002, 1993, 1991, 1986, 1984, 1982, 1979, 1976, 1973, 1965, 1960, 1959, 1956, 1954, 1951, 1950, 1946, 1945, 1940, 1938, 1932, 1926, 1925, 1920
173 11TN	2013, 2008, 2006, 2002, 2000, 1996, 1993, 1992, 1991, 1986, 1984, 1982, 1980, 1979, 1976, 1975, 1973, 1970, 1967, 1965, 1962, 1960, 1959, 1956, 1955, 1954, 1951, 1946, 1945, 1943, 1940, 1938, 1933, 1932, 1928, 1926, 1925, 1920
173 12TH ST	2013, 2008, 2006, 2002, 2000, 1996, 1993, 1992, 1991, 1986, 1984, 1982, 1980, 1979, 1976, 1975, 1973, 1970, 1967, 1965, 1962, 1960, 1959, 1956, 1955, 1954, 1951, 1950, 1946, 1945, 1943, 1940, 1938, 1933, 1932, 1928, 1926
174 12TH ST	2013, 2008, 2006, 2002, 2000, 1996, 1993, 1992, 1991, 1986, 1984, 1982, 1980, 1979, 1976, 1973, 1970, 1967, 1965, 1962, 1960, 1959, 1956, 1954, 1951, 1950, 1946, 1945, 1943, 1940, 1932, 1926, 1925
174 9TH	2013, 2008, 2006, 2002, 2000, 1996, 1993, 1992, 1991, 1986, 1984, 1982, 1980, 1979, 1976, 1975, 1973, 1970, 1967, 1965, 1962, 1960, 1959, 1956, 1955, 1954, 1951, 1946, 1945, 1943, 1940, 1938, 1933, 1932, 1928, 1926, 1925, 1920
174 9TH ST	2013, 2008, 2002, 1993, 1992, 1984, 1982, 1979, 1976, 1973, 1965, 1960, 1959, 1956, 1955, 1954, 1951, 1950, 1946, 1945, 1940, 1938, 1933, 1932, 1926, 1925, 1920
175 10TH ST	2013, 2008, 2006, 2002, 2000, 1996, 1993, 1992, 1991, 1986, 1984, 1982, 1980, 1979, 1976, 1975, 1973, 1970, 1967, 1965, 1962, 1960, 1959, 1956, 1955, 1954, 1951, 1950, 1946, 1945, 1940, 1938, 1933, 1932, 1928, 1926, 1925, 1920
175 11TH ST	2013, 2008, 2002, 1996, 1993, 1986, 1984, 1982, 1979, 1976, 1975, 1973, 1970, 1965, 1962, 1960, 1959, 1956, 1955, 1954, 1951, 1950, 1946, 1945, 1940, 1938, 1933, 1932, 1926, 1925, 1920
175 9 WICKMAN PI	2013, 2008, 2006, 2002, 2000, 1996, 1993, 1992, 1991, 1986, 1984, 1982, 1980, 1979, 1976, 1975, 1970, 1967, 1965, 1962, 1960, 1959, 1956, 1955, 1954, 1951, 1950, 1946, 1945, 1943, 1940, 1938, 1933, 1932, 1928, 1926, 1925, 1920
176 10TH ST	2013, 2008, 2006, 2002, 2000, 1996, 1993, 1992, 1991, 1986, 1984, 1982, 1980, 1979, 1976, 1975, 1973, 1970, 1967, 1965, 1962, 1960, 1959, 1956, 1955, 1954, 1951, 1950, 1946, 1945, 1940, 1938, 1933, 1932, 1928, 1926, 1925, 1920

FINDINGS

<u>Address Researched</u>	<u>Address Not Identified in Research Source</u>
176 11TH ST	2013, 2008, 2006, 2002, 1996, 1993, 1991, 1986, 1984, 1982, 1979, 1976, 1973, 1965, 1960, 1959, 1956, 1954, 1951, 1950, 1946, 1940, 1933, 1932, 1928, 1926, 1925, 1920
176 12TH ST	2013, 2008, 2006, 2002, 2000, 1996, 1993, 1992, 1991, 1986, 1984, 1982, 1980, 1979, 1976, 1975, 1973, 1970, 1967, 1965, 1962, 1960, 1959, 1956, 1955, 1954, 1951, 1950, 1946, 1945, 1943, 1940, 1938, 1932, 1928, 1926
177 10TH ST	2013, 2008, 2006, 2002, 2000, 1996, 1993, 1992, 1991, 1986, 1984, 1982, 1980, 1979, 1976, 1975, 1973, 1965, 1960, 1959, 1956, 1954, 1951, 1950, 1946, 1945, 1943, 1940, 1938, 1933, 1932, 1928, 1926, 1925, 1920
177 9TH ST	2013, 2008, 2006, 2002, 2000, 1996, 1993, 1992, 1991, 1986, 1984, 1982, 1980, 1979, 1976, 1973, 1970, 1965, 1960, 1959, 1956, 1954, 1951, 1950, 1946, 1945, 1940, 1932, 1928, 1926
178 10TH ST	2013, 2008, 2002, 1996, 1993, 1984, 1982, 1979, 1976, 1973, 1965, 1960, 1959, 1956, 1954, 1951, 1950, 1946, 1940, 1932, 1928, 1926
178 10TH ST	2006, 2002, 2000, 1996, 1993, 1992, 1991, 1986, 1984, 1982, 1980, 1979, 1976, 1975, 1973, 1970, 1967, 1965, 1962, 1960, 1959, 1956, 1955, 1954, 1951, 1950, 1946, 1945, 1943, 1940, 1938, 1933, 1932, 1928, 1926, 1925, 1920
178 9TH	2013, 2008, 2006, 2002, 2000, 1996, 1993, 1992, 1991, 1986, 1984, 1982, 1980, 1979, 1976, 1975, 1973, 1970, 1967, 1965, 1962, 1960, 1959, 1956, 1955, 1954, 1951, 1946, 1945, 1943, 1940, 1938, 1933, 1932, 1928, 1926, 1925, 1920
178 9TH ST	2013, 2008, 2002, 1993, 1984, 1982, 1979, 1976, 1973, 1965, 1960, 1959, 1956, 1954, 1951, 1950, 1946, 1940, 1932, 1926
179 10TH ST	2013, 2008, 2006, 2002, 2000, 1996, 1993, 1992, 1991, 1986, 1984, 1982, 1980, 1979, 1976, 1975, 1973, 1970, 1965, 1962, 1960, 1959, 1956, 1955, 1954, 1951, 1950, 1946, 1945, 1943, 1940, 1938, 1932, 1928, 1926, 1925, 1920
179 11TH ST	2013, 2008, 2002, 2000, 1996, 1993, 1992, 1991, 1986, 1984, 1982, 1980, 1979, 1976, 1975, 1973, 1965, 1960, 1959, 1956, 1954, 1951, 1950, 1946, 1945, 1940, 1938, 1933, 1932, 1928, 1926
179 11TH ST	2013, 2006, 2002, 2000, 1996, 1993, 1992, 1991, 1986, 1984, 1982, 1980, 1979, 1976, 1975, 1973, 1970, 1967, 1965, 1962, 1960, 1959, 1956, 1955, 1954, 1951, 1950, 1946, 1945, 1943, 1940, 1938, 1933, 1932, 1928, 1926, 1925, 1920
179 12TH ST	2013, 2008, 2006, 2002, 2000, 1996, 1993, 1992, 1991, 1986, 1984, 1982, 1980, 1979, 1976, 1975, 1973, 1970, 1967, 1965, 1962, 1960, 1959, 1956, 1955, 1954, 1951, 1950, 1946, 1945, 1940, 1933, 1932, 1928, 1926, 1925, 1920
179 9TH	2013, 2008, 2006, 2002, 2000, 1996, 1993, 1992, 1991, 1986, 1984, 1982, 1980, 1979, 1976, 1975, 1973, 1970, 1967, 1965, 1962, 1960, 1959, 1956, 1955, 1954, 1951, 1946, 1945, 1943, 1940, 1938, 1933, 1932, 1928, 1926, 1925, 1920
179 9TH ST	2013, 2008, 2006, 2002, 2000, 1996, 1993, 1992, 1991, 1986, 1984, 1982, 1980, 1979, 1976, 1975, 1973, 1970, 1967, 1965, 1960, 1959, 1956, 1954, 1951, 1950, 1946, 1940, 1938, 1932, 1928, 1926, 1925
180 11TH ST	2013, 2008, 2006, 2002, 2000, 1996, 1993, 1992, 1991, 1986, 1984, 1982, 1980, 1979, 1976, 1975, 1973, 1970, 1967, 1965, 1962, 1960, 1959, 1956, 1955, 1954, 1951, 1950, 1946, 1945, 1943, 1940, 1938, 1932, 1926, 1920
180 12TH	2013, 2008, 2006, 2002, 2000, 1996, 1993, 1992, 1991, 1986, 1984, 1982, 1980, 1976, 1975, 1970, 1967, 1965, 1962, 1960, 1959, 1956, 1955, 1954, 1951, 1950, 1946, 1945, 1943, 1940, 1938, 1933, 1932, 1928, 1926, 1925, 1920
180 12TH SF	2013, 2008, 2006, 2002, 2000, 1996, 1993, 1992, 1991, 1986, 1984, 1982, 1980, 1979, 1975, 1973, 1970, 1967, 1965, 1962, 1960, 1959, 1956, 1955, 1954, 1951, 1950, 1946, 1945, 1943, 1940, 1938, 1933, 1932, 1928, 1926, 1925, 1920
180 12TH SF ST	2013, 2008, 2006, 2002, 2000, 1996, 1993, 1992, 1991, 1984, 1982, 1980, 1976, 1975, 1973, 1970, 1967, 1965, 1962, 1960, 1959, 1956, 1955, 1954, 1951, 1950, 1946, 1945, 1943, 1940, 1938, 1933, 1932, 1928, 1926, 1925, 1920

FINDINGS

<u>Address Researched</u>	<u>Address Not Identified in Research Source</u>
180 12TH ST	2013, 2008, 2006, 2002, 2000, 1996, 1993, 1992, 1979, 1976, 1973, 1967, 1965, 1960, 1959, 1956, 1954, 1951, 1950, 1946, 1940, 1933, 1932, 1928, 1926, 1925, 1920
180 12TH TW INOAKS	2013, 2008, 2006, 2002, 2000, 1996, 1993, 1992, 1991, 1986, 1984, 1982, 1980, 1979, 1976, 1975, 1973, 1970, 1967, 1965, 1962, 1960, 1959, 1956, 1955, 1954, 1951, 1946, 1945, 1943, 1940, 1938, 1933, 1932, 1928, 1926, 1925, 1920
180 9TH ST	2013, 2008, 2002, 2000, 1996, 1993, 1992, 1991, 1984, 1982, 1980, 1979, 1976, 1973, 1970, 1967, 1965, 1962, 1960, 1959, 1956, 1955, 1954, 1951, 1950, 1946, 1945, 1943, 1940, 1938, 1933, 1932, 1928, 1926, 1925, 1920
181 10TH ST	2013, 2008, 2002, 1993, 1986, 1984, 1982, 1979, 1976, 1975, 1973, 1965, 1960, 1959, 1956, 1954, 1951, 1950, 1946, 1945, 1943, 1940, 1938, 1933, 1932, 1928, 1926, 1925, 1920
181 10TH ST	2006, 2002, 2000, 1996, 1993, 1992, 1991, 1986, 1984, 1982, 1980, 1979, 1976, 1975, 1973, 1970, 1967, 1965, 1962, 1960, 1959, 1956, 1955, 1954, 1951, 1950, 1946, 1945, 1943, 1940, 1938, 1933, 1932, 1928, 1926, 1925, 1920
181 9 FRANCLAC	2013, 2008, 2006, 2002, 2000, 1996, 1993, 1992, 1991, 1986, 1984, 1982, 1980, 1979, 1976, 1975, 1973, 1970, 1967, 1965, 1962, 1960, 1959, 1956, 1955, 1954, 1951, 1946, 1945, 1943, 1940, 1938, 1933, 1932, 1928, 1926, 1925, 1920
181 9TH	2013, 2008, 2006, 2002, 2000, 1996, 1993, 1992, 1991, 1986, 1984, 1982, 1980, 1979, 1976, 1975, 1973, 1970, 1967, 1965, 1962, 1960, 1959, 1956, 1955, 1954, 1951, 1946, 1945, 1943, 1940, 1938, 1933, 1932, 1928, 1926, 1925, 1920
181 9TH ST	2013, 2008, 2006, 2002, 2000, 1996, 1993, 1992, 1991, 1986, 1984, 1982, 1980, 1979, 1976, 1975, 1973, 1970, 1967, 1965, 1960, 1959, 1956, 1954, 1951, 1950, 1946, 1940, 1938, 1932, 1928, 1926, 1925
182 10TH ST	2013, 2008, 2002, 2000, 1996, 1993, 1992, 1986, 1984, 1982, 1979, 1976, 1975, 1973, 1970, 1967, 1965, 1962, 1960, 1959, 1956, 1955, 1954, 1951, 1950, 1946, 1945, 1943, 1940, 1938, 1933, 1932, 1928, 1926, 1925, 1920
182 11TH ST	2013, 2008, 2006, 2002, 2000, 1996, 1993, 1992, 1991, 1986, 1984, 1982, 1980, 1979, 1976, 1975, 1973, 1970, 1967, 1965, 1962, 1960, 1959, 1956, 1955, 1954, 1951, 1950, 1946, 1945, 1940, 1932, 1926
182 12TH ST	2013, 2008, 2006, 2002, 2000, 1996, 1993, 1992, 1991, 1986, 1984, 1982, 1980, 1979, 1976, 1975, 1973, 1970, 1967, 1965, 1962, 1960, 1959, 1956, 1955, 1954, 1951, 1950, 1946, 1945, 1943, 1940, 1938, 1932, 1928, 1926, 1925, 1920
182 9 PURANT AVENUE TR LNIDAD	2013, 2008, 2006, 2002, 2000, 1996, 1993, 1992, 1991, 1986, 1984, 1982, 1980, 1979, 1976, 1975, 1973, 1970, 1967, 1965, 1962, 1960, 1959, 1956, 1955, 1954, 1951, 1946, 1945, 1943, 1940, 1938, 1933, 1932, 1928, 1926, 1925, 1920
182 9TH ST	2013, 2008, 2002, 1993, 1984, 1982, 1980, 1979, 1976, 1975, 1973, 1970, 1967, 1965, 1962, 1960, 1959, 1956, 1955, 1954, 1951, 1950, 1946, 1945, 1943, 1940, 1938, 1933, 1932, 1928, 1926, 1925, 1920
183 10TH ST	2013, 2008, 2002, 2000, 1996, 1993, 1992, 1991, 1986, 1984, 1982, 1980, 1979, 1976, 1975, 1973, 1970, 1965, 1962, 1960, 1959, 1956, 1954, 1951, 1950, 1946, 1945, 1940, 1938, 1933, 1932, 1928, 1926
183 11TH ST	2013, 2008, 2002, 2000, 1993, 1986, 1984, 1982, 1979, 1976, 1973, 1965, 1960, 1959, 1956, 1954, 1951, 1950, 1946, 1945, 1940, 1938, 1932, 1926
183 12TH	2013, 2008, 2006, 2002, 2000, 1996, 1993, 1992, 1991, 1986, 1984, 1982, 1980, 1979, 1976, 1975, 1973, 1970, 1967, 1965, 1962, 1960, 1959, 1956, 1955, 1954, 1951, 1946, 1945, 1943, 1940, 1938, 1933, 1932, 1928, 1926, 1925, 1920
183 12TH ST	2013, 2008, 2006, 2002, 2000, 1996, 1993, 1992, 1991, 1986, 1984, 1982, 1980, 1979, 1976, 1975, 1973, 1970, 1967, 1965, 1962, 1960, 1959, 1956, 1955, 1954, 1951, 1950, 1946, 1945, 1943, 1940, 1938, 1932, 1926, 1925
183 9TH	2013, 2008, 2006, 2002, 2000, 1996, 1993, 1992, 1991, 1986, 1984, 1982, 1980, 1979, 1976, 1975, 1973, 1970, 1967, 1965, 1962, 1960, 1959, 1956, 1955, 1954, 1951, 1946, 1945, 1943, 1940, 1938, 1933, 1932, 1928, 1926, 1925, 1920

FINDINGS

Address Not Identified in Research Source

[illegible]

FINDINGS

<u>Address Researched</u>	<u>Address Not Identified in Research Source</u>
184 9TH	2013, 2008, 2006, 2002, 2000, 1996, 1993, 1992, 1991, 1986, 1984, 1982, 1980, 1979, 1976, 1975, 1973, 1970, 1967, 1965, 1962, 1960, 1959, 1956, 1955, 1954, 1951, 1946, 1945, 1943, 1940, 1938, 1933, 1932, 1928, 1926, 1925, 1920
184 9TH ST	2013, 2008, 2002, 2000, 1996, 1993, 1992, 1991, 1986, 1984, 1982, 1980, 1979, 1976, 1973, 1965, 1960, 1959, 1956, 1954, 1951, 1950, 1946, 1940, 1932, 1926
184 E 13TH ST	2013, 2008, 2006, 2002, 2000, 1996, 1993, 1992, 1991, 1986, 1984, 1982, 1980, 1979, 1976, 1975, 1973, 1970, 1967, 1965, 1962, 1960, 1959, 1956, 1955, 1954, 1951, 1950, 1946, 1945, 1943, 1940, 1938, 1932, 1928, 1926, 1925, 1920
185 10TH ST	2013, 2008, 2002, 1993, 1984, 1982, 1979, 1976, 1973, 1965, 1962, 1960, 1959, 1956, 1954, 1951, 1950, 1946, 1940, 1938, 1932, 1926
186 12TH	2013, 2008, 2006, 2002, 2000, 1996, 1993, 1992, 1991, 1986, 1984, 1982, 1980, 1979, 1976, 1975, 1973, 1970, 1967, 1965, 1962, 1960, 1959, 1956, 1955, 1954, 1951, 1946, 1945, 1943, 1940, 1938, 1933, 1932, 1928, 1926, 1925, 1920
186 12TH ST	2013, 2008, 2006, 2002, 2000, 1996, 1993, 1992, 1991, 1986, 1984, 1982, 1980, 1979, 1976, 1975, 1973, 1970, 1967, 1965, 1962, 1960, 1959, 1956, 1955, 1954, 1951, 1950, 1946, 1940, 1933, 1932, 1928, 1926, 1925
186 13TH ST	2013, 2008, 2006, 2002, 2000, 1996, 1993, 1992, 1991, 1986, 1984, 1982, 1980, 1979, 1976, 1975, 1973, 1970, 1965, 1962, 1960, 1959, 1956, 1955, 1954, 1951, 1950, 1946, 1945, 1943, 1940, 1938, 1933, 1932, 1928, 1926, 1925, 1920
186 9TH	2013, 2008, 2006, 2002, 2000, 1996, 1993, 1992, 1986, 1984, 1982, 1980, 1979, 1976, 1975, 1973, 1970, 1967, 1965, 1962, 1960, 1959, 1956, 1955, 1954, 1951, 1950, 1946, 1945, 1943, 1940, 1938, 1933, 1932, 1928, 1926, 1925, 1920
186 9TH ST	2013, 2008, 2002, 2000, 1996, 1993, 1991, 1986, 1984, 1982, 1980, 1979, 1976, 1975, 1973, 1970, 1967, 1965, 1962, 1960, 1959, 1956, 1955, 1954, 1951, 1950, 1946, 1945, 1943, 1940, 1938, 1933, 1932, 1928, 1926, 1925, 1920
186 E 13TH ST	2013, 2008, 2006, 2002, 2000, 1996, 1993, 1992, 1991, 1986, 1984, 1982, 1980, 1979, 1976, 1975, 1970, 1967, 1965, 1962, 1960, 1959, 1956, 1955, 1954, 1951, 1950, 1946, 1945, 1943, 1940, 1938, 1933, 1932, 1928, 1926, 1925, 1920
187 10TH ST	2013, 2008, 2002, 2000, 1996, 1993, 1984, 1982, 1979, 1976, 1975, 1973, 1965, 1960, 1959, 1956, 1954, 1951, 1950, 1946, 1945, 1940, 1933, 1932, 1926, 1920
187 12TH ST	2013, 2008, 2006, 2002, 2000, 1996, 1993, 1992, 1991, 1986, 1984, 1982, 1980, 1979, 1976, 1975, 1973, 1970, 1967, 1965, 1962, 1960, 1959, 1956, 1955, 1954, 1951, 1950, 1946, 1945, 1943, 1940, 1938, 1933, 1932, 1928, 1926, 1925
188 10TH ST	2013, 2008, 2006, 2002, 1993, 1991, 1986, 1984, 1982, 1979, 1976, 1973, 1965, 1960, 1959, 1956, 1954, 1951, 1950, 1946, 1940, 1932, 1928, 1926, 1925, 1920
188 12TH	2013, 2008, 2006, 2002, 2000, 1996, 1993, 1992, 1991, 1986, 1984, 1982, 1980, 1979, 1976, 1975, 1973, 1970, 1967, 1965, 1962, 1960, 1959, 1956, 1955, 1954, 1951, 1946, 1945, 1943, 1940, 1938, 1933, 1932, 1928, 1926, 1925, 1920
188 12TH ST	2013, 2008, 2006, 2002, 2000, 1996, 1993, 1992, 1991, 1986, 1984, 1982, 1980, 1979, 1976, 1975, 1973, 1970, 1967, 1965, 1960, 1959, 1956, 1955, 1954, 1951, 1950, 1946, 1940, 1933, 1932, 1928, 1926, 1925, 1920
188 9 CALIFORNIA	2013, 2008, 2006, 2002, 2000, 1996, 1993, 1992, 1991, 1986, 1984, 1982, 1980, 1979, 1975, 1973, 1970, 1967, 1965, 1962, 1960, 1959, 1956, 1955, 1954, 1951, 1950, 1946, 1945, 1943, 1940, 1938, 1933, 1932, 1928, 1926, 1925, 1920
188 9TH ST	2013, 2008, 2002, 1993, 1992, 1991, 1986, 1984, 1982, 1980, 1979, 1976, 1975, 1973, 1970, 1967, 1965, 1962, 1960, 1959, 1956, 1955, 1954, 1951, 1950, 1946, 1945, 1943, 1940, 1938, 1933, 1932, 1928, 1926, 1925, 1920
189 10TH ST	2013, 2008, 2002, 1993, 1984, 1982, 1980, 1979, 1976, 1973, 1965, 1960, 1959, 1956, 1954, 1951, 1950, 1946, 1945, 1940, 1938, 1933, 1932, 1928, 1926, 1925, 1920

FINDINGS

Address Not Identified in Research Source

[illegible]

FINDINGS

Address Not Identified in Research Source

[illegible]

FINDINGS

Address Not Identified in Research Source

[illegible]

FINDINGS

Address Not Identified in Research Source

[illegible]

FINDINGS

Address Not Identified in Research Source

[illegible]

FINDINGS

Address Not Identified in Research Source

[illegible]

FINDINGS

Address Researched

Address Not Identified in Research Source

221 9 CHERRY ST	2013, 2008, 2006, 2002, 2000, 1996, 1993, 1992, 1991, 1986, 1984, 1982, 1980, 1979, 1976, 1973, 1970, 1967, 1965, 1962, 1960, 1959, 1956, 1955, 1954, 1951, 1950, 1946, 1945, 1943, 1940, 1938, 1933, 1932, 1928, 1926, 1925, 1920
221 9TH ST	2013, 2008, 2006, 2002, 2000, 1996, 1993, 1992, 1991, 1986, 1984, 1982, 1980, 1979, 1976, 1975, 1973, 1970, 1965, 1962, 1960, 1959, 1956, 1955, 1954, 1951, 1950, 1946, 1945, 1943, 1940, 1938, 1932, 1926
221 S 9TH ST	2013, 2008, 2002, 2000, 1996, 1993, 1992, 1991, 1986, 1984, 1982, 1980, 1979, 1976, 1975, 1973, 1970, 1967, 1965, 1962, 1960, 1959, 1956, 1955, 1954, 1951, 1950, 1946, 1945, 1943, 1940, 1938, 1933, 1932, 1928, 1926, 1925, 1920
222 10TH RICHMOND	2013, 2008, 2006, 2002, 2000, 1996, 1993, 1992, 1991, 1986, 1984, 1982, 1980, 1979, 1976, 1975, 1973, 1970, 1967, 1965, 1962, 1960, 1959, 1956, 1955, 1954, 1951, 1946, 1945, 1943, 1940, 1938, 1933, 1932, 1928, 1926, 1925, 1920
222 12TH ST	2013, 2008, 2006, 2002, 2000, 1996, 1993, 1992, 1991, 1986, 1984, 1982, 1980, 1979, 1976, 1975, 1973, 1970, 1965, 1962, 1960, 1959, 1956, 1955, 1954, 1951, 1950, 1946, 1945, 1943, 1940, 1938, 1933, 1932, 1926, 1920
222 9TH	2013, 2008, 2006, 2002, 2000, 1996, 1993, 1992, 1991, 1986, 1984, 1982, 1980, 1979, 1976, 1975, 1973, 1970, 1967, 1965, 1962, 1960, 1959, 1956, 1955, 1954, 1951, 1946, 1945, 1943, 1940, 1938, 1933, 1932, 1928, 1926, 1925, 1920
222 9TH ST	2013, 2008, 2006, 2002, 2000, 1996, 1993, 1992, 1991, 1986, 1984, 1982, 1980, 1979, 1976, 1975, 1973, 1970, 1967, 1965, 1962, 1960, 1959, 1956, 1954, 1951, 1950, 1946, 1940, 1932, 1926, 1925, 1920
223 10TH ST	2013, 2008, 2002, 2000, 1996, 1993, 1992, 1991, 1986, 1984, 1982, 1980, 1979, 1976, 1973, 1965, 1960, 1959, 1956, 1955, 1954, 1951, 1950, 1946, 1945, 1940, 1932, 1926, 1920
223 12TH ST	2013, 2008, 2006, 2002, 2000, 1996, 1993, 1992, 1991, 1986, 1984, 1982, 1980, 1979, 1976, 1975, 1973, 1970, 1965, 1962, 1960, 1959, 1956, 1955, 1954, 1951, 1950, 1946, 1945, 1943, 1940, 1938, 1933, 1932, 1926, 1920
223 9TH AVE	2013, 2008, 2006, 2002, 2000, 1996, 1993, 1992, 1991, 1986, 1984, 1982, 1980, 1979, 1976, 1973, 1970, 1967, 1965, 1962, 1960, 1959, 1956, 1955, 1954, 1951, 1950, 1946, 1945, 1943, 1940, 1938, 1933, 1932, 1928, 1926, 1925, 1920
223 S 13TH ST	2013, 2008, 2002, 2000, 1996, 1993, 1992, 1991, 1986, 1984, 1982, 1980, 1979, 1976, 1975, 1973, 1970, 1967, 1965, 1962, 1960, 1959, 1956, 1955, 1954, 1951, 1950, 1946, 1945, 1943, 1940, 1938, 1933, 1932, 1928, 1926, 1925, 1920
224 12 MALN	2013, 2008, 2006, 2002, 2000, 1996, 1993, 1992, 1991, 1986, 1984, 1982, 1980, 1979, 1976, 1975, 1973, 1970, 1967, 1962, 1960, 1959, 1956, 1955, 1954, 1951, 1950, 1946, 1945, 1943, 1940, 1938, 1933, 1932, 1928, 1926, 1925, 1920
224 12TH ST	2013, 2008, 2006, 2002, 2000, 1996, 1993, 1992, 1991, 1986, 1984, 1982, 1980, 1979, 1976, 1975, 1973, 1970, 1965, 1962, 1960, 1959, 1956, 1955, 1954, 1951, 1950, 1946, 1945, 1943, 1940, 1938, 1933, 1932, 1926
224 13TH ST	2013, 2008, 2006, 2002, 2000, 1996, 1993, 1992, 1991, 1986, 1984, 1982, 1980, 1979, 1976, 1975, 1973, 1970, 1967, 1965, 1962, 1960, 1959, 1956, 1955, 1954, 1951, 1950, 1946, 1945, 1943, 1940, 1938, 1933, 1932, 1926, 1920
224 S 12TH ST	2013, 2008, 2002, 2000, 1996, 1993, 1992, 1991, 1986, 1984, 1982, 1980, 1979, 1976, 1975, 1973, 1970, 1967, 1965, 1962, 1960, 1959, 1956, 1955, 1954, 1951, 1950, 1946, 1945, 1943, 1940, 1938, 1933, 1932, 1928, 1926, 1925, 1920
225 10TH ST	2013, 2008, 2002, 1993, 1984, 1982, 1979, 1976, 1975, 1973, 1970, 1965, 1960, 1959, 1956, 1954, 1951, 1950, 1946, 1940, 1932, 1926
225 11TH ST	2013, 2008, 2002, 2000, 1993, 1984, 1982, 1979, 1976, 1973, 1965, 1960, 1959, 1956, 1955, 1954, 1951, 1950, 1946, 1945, 1943, 1940, 1938, 1933, 1932, 1928, 1926, 1925, 1920

FINDINGS

<u>Address Researched</u>	<u>Address Not Identified in Research Source</u>
225 11TH ST	2006, 2002, 2000, 1996, 1993, 1992, 1991, 1986, 1984, 1982, 1980, 1979, 1976, 1975, 1973, 1970, 1967, 1965, 1962, 1960, 1959, 1956, 1955, 1954, 1951, 1950, 1946, 1945, 1943, 1940, 1938, 1933, 1932, 1928, 1926, 1925, 1920
225 12TH ST	2013, 2008, 2006, 2002, 2000, 1996, 1993, 1992, 1991, 1986, 1984, 1982, 1980, 1979, 1976, 1975, 1973, 1970, 1965, 1962, 1960, 1959, 1956, 1955, 1954, 1951, 1950, 1946, 1945, 1943, 1940, 1938, 1933, 1932, 1928, 1926, 1925
226 11TH ST	2013, 2008, 2006, 2002, 2000, 1996, 1993, 1992, 1986, 1984, 1982, 1979, 1976, 1973, 1967, 1965, 1960, 1959, 1956, 1955, 1954, 1951, 1950, 1946, 1945, 1943, 1940, 1938, 1933, 1932, 1926, 1925
226 13TH ST	2013, 2008, 2006, 2002, 2000, 1996, 1993, 1992, 1991, 1986, 1984, 1982, 1980, 1979, 1976, 1975, 1973, 1970, 1967, 1965, 1962, 1960, 1959, 1956, 1955, 1954, 1951, 1950, 1946, 1945, 1943, 1940, 1938, 1933, 1932, 1928, 1926, 1920
226 S 9TH ST	2013, 2008, 2002, 2000, 1996, 1993, 1992, 1991, 1986, 1984, 1982, 1980, 1979, 1976, 1975, 1973, 1970, 1967, 1965, 1962, 1960, 1959, 1956, 1955, 1954, 1951, 1950, 1946, 1945, 1943, 1940, 1938, 1933, 1932, 1928, 1926, 1925, 1920
227 10TH ST	2013, 2008, 2006, 2002, 2000, 1996, 1993, 1992, 1991, 1986, 1984, 1982, 1980, 1979, 1976, 1975, 1973, 1965, 1960, 1959, 1956, 1954, 1951, 1950, 1946, 1945, 1940, 1938, 1932, 1926, 1920
227 9 FTHL BI	2013, 2008, 2006, 2002, 2000, 1996, 1993, 1992, 1991, 1986, 1984, 1982, 1980, 1979, 1976, 1975, 1973, 1970, 1967, 1965, 1962, 1959, 1956, 1955, 1954, 1951, 1950, 1946, 1945, 1943, 1940, 1938, 1933, 1932, 1928, 1926, 1925, 1920
228 9TH ST	2013, 2008, 2006, 2002, 2000, 1996, 1993, 1992, 1991, 1986, 1984, 1982, 1980, 1979, 1976, 1975, 1973, 1970, 1967, 1965, 1962, 1960, 1959, 1956, 1954, 1951, 1950, 1946, 1945, 1943, 1940, 1933, 1932, 1928, 1926, 1920
228 S 12TH ST	2013, 2008, 2002, 2000, 1996, 1993, 1992, 1991, 1986, 1984, 1982, 1980, 1979, 1976, 1975, 1973, 1970, 1967, 1965, 1962, 1960, 1959, 1956, 1955, 1954, 1951, 1950, 1946, 1945, 1943, 1940, 1938, 1933, 1932, 1928, 1926, 1925, 1920
229 10TH ST	2013, 2008, 2002, 1993, 1986, 1984, 1982, 1979, 1976, 1975, 1973, 1965, 1960, 1959, 1956, 1954, 1951, 1950, 1946, 1940, 1938, 1933, 1932, 1926
229 9TH	2013, 2008, 2006, 2002, 2000, 1996, 1993, 1992, 1991, 1986, 1984, 1982, 1980, 1979, 1976, 1975, 1973, 1970, 1967, 1965, 1962, 1960, 1959, 1956, 1955, 1954, 1951, 1946, 1945, 1943, 1940, 1938, 1933, 1932, 1928, 1926, 1925, 1920
229 9TH ST	2013, 2008, 2006, 2002, 2000, 1996, 1993, 1992, 1991, 1986, 1984, 1982, 1980, 1979, 1976, 1975, 1973, 1965, 1960, 1959, 1956, 1954, 1951, 1950, 1946, 1940, 1932, 1926
229 S 9TH ST	2013, 2008, 2002, 2000, 1996, 1993, 1992, 1991, 1986, 1984, 1982, 1980, 1979, 1976, 1975, 1973, 1970, 1967, 1965, 1962, 1960, 1959, 1956, 1955, 1954, 1951, 1950, 1946, 1945, 1943, 1940, 1938, 1933, 1932, 1928, 1926, 1925, 1920
230 11RTOVEBNLA SSC SAPE	2013, 2008, 2006, 2002, 2000, 1996, 1993, 1992, 1991, 1986, 1984, 1982, 1980, 1979, 1976, 1975, 1973, 1970, 1967, 1965, 1962, 1960, 1959, 1956, 1955, 1954, 1951, 1946, 1945, 1943, 1940, 1938, 1933, 1932, 1928, 1926, 1925, 1920
230 12TH ST	2013, 2008, 2006, 2002, 2000, 1996, 1993, 1992, 1991, 1986, 1984, 1982, 1980, 1979, 1976, 1975, 1973, 1970, 1967, 1965, 1962, 1960, 1959, 1956, 1955, 1954, 1951, 1950, 1946, 1945, 1943, 1940, 1938, 1933, 1932, 1926, 1925, 1920
230 13TH ST	2013, 2008, 2006, 2002, 2000, 1996, 1993, 1992, 1991, 1986, 1984, 1982, 1980, 1979, 1976, 1975, 1973, 1970, 1967, 1965, 1962, 1960, 1959, 1956, 1955, 1954, 1951, 1950, 1946, 1945, 1943, 1940, 1938, 1932, 1928, 1926, 1925, 1920
230 9TH ST	2013, 2008, 2006, 2002, 2000, 1996, 1993, 1992, 1991, 1986, 1984, 1982, 1980, 1979, 1976, 1975, 1973, 1970, 1967, 1965, 1960, 1959, 1956, 1955, 1954, 1951, 1950, 1946, 1945, 1943, 1940, 1938, 1933, 1932, 1928, 1926, 1925, 1920

FINDINGS

Address Not Identified in Research Source

[illegible]

FINDINGS

Address Not Identified in Research Source

[illegible]

FINDINGS

Address Not Identified in Research Source

[illegible]

FINDINGS

Address Not Identified in Research Source

[illegible]

FINDINGS

Address Not Identified in Research Source

[illegible]

FINDINGS

Address Not Identified in Research Source

[illegible]

FINDINGS

<u>Address Researched</u>	<u>Address Not Identified in Research Source</u>
275 NSGW243 12TH	2013, 2008, 2006, 2002, 2000, 1996, 1993, 1992, 1991, 1986, 1984, 1982, 1980, 1979, 1976, 1975, 1973, 1970, 1967, 1965, 1962, 1960, 1959, 1956, 1955, 1954, 1951, 1950, 1946, 1945, 1940, 1938, 1933, 1932, 1928, 1926, 1925, 1920
276 11TH ST	2013, 2008, 2002, 1993, 1986, 1984, 1982, 1979, 1976, 1975, 1973, 1970, 1965, 1960, 1959, 1956, 1955, 1954, 1951, 1950, 1946, 1945, 1943, 1940, 1938, 1933, 1932, 1928, 1926, 1925, 1920
276 11TH ST	2013, 2006, 2002, 2000, 1996, 1993, 1992, 1991, 1986, 1984, 1982, 1980, 1979, 1976, 1975, 1973, 1970, 1967, 1965, 1962, 1960, 1959, 1956, 1955, 1954, 1951, 1950, 1946, 1945, 1943, 1940, 1938, 1933, 1932, 1928, 1926, 1925, 1920
277 12TH	2013, 2008, 2006, 2002, 2000, 1996, 1993, 1992, 1991, 1986, 1984, 1982, 1980, 1979, 1976, 1975, 1973, 1970, 1967, 1965, 1962, 1960, 1959, 1956, 1955, 1954, 1951, 1946, 1945, 1943, 1940, 1938, 1933, 1932, 1928, 1926, 1925, 1920
277 12TH ST	2013, 2008, 2006, 2002, 2000, 1996, 1993, 1992, 1991, 1986, 1984, 1982, 1980, 1979, 1976, 1975, 1973, 1970, 1967, 1965, 1960, 1959, 1956, 1955, 1954, 1951, 1950, 1946, 1940, 1932, 1926
279 12TH ST	2013, 2008, 2006, 2002, 2000, 1996, 1993, 1992, 1991, 1986, 1984, 1982, 1980, 1979, 1976, 1975, 1973, 1970, 1967, 1965, 1960, 1959, 1956, 1954, 1951, 1950, 1946, 1940, 1933, 1932, 1928, 1926
279 12THTE MPLBAR	2013, 2008, 2006, 2002, 2000, 1996, 1993, 1992, 1991, 1986, 1984, 1982, 1980, 1979, 1976, 1975, 1973, 1970, 1967, 1965, 1962, 1960, 1959, 1956, 1955, 1954, 1951, 1946, 1945, 1943, 1940, 1938, 1933, 1932, 1928, 1926, 1925, 1920
288 11TH AVE	2013, 2008, 2006, 2002, 2000, 1996, 1993, 1992, 1991, 1986, 1984, 1982, 1980, 1979, 1976, 1975, 1973, 1970, 1967, 1965, 1962, 1960, 1959, 1956, 1955, 1954, 1951, 1950, 1946, 1945, 1943, 1940, 1938, 1933, 1932, 1926, 1925, 1920
288 11TH ST	2013, 2008, 2002, 1993, 1984, 1982, 1980, 1979, 1976, 1975, 1973, 1970, 1965, 1962, 1960, 1959, 1956, 1955, 1954, 1951, 1950, 1946, 1945, 1940, 1938, 1933, 1932, 1928, 1926
288 11TH ST	2006, 2002, 2000, 1996, 1993, 1992, 1991, 1986, 1984, 1982, 1980, 1979, 1976, 1975, 1973, 1970, 1967, 1965, 1962, 1960, 1959, 1956, 1955, 1954, 1951, 1950, 1946, 1945, 1943, 1940, 1938, 1933, 1932, 1928, 1926, 1925, 1920
898 ALICE	2013, 2008, 2006, 2002, 2000, 1996, 1993, 1992, 1991, 1986, 1984, 1982, 1980, 1979, 1976, 1975, 1973, 1970, 1967, 1965, 1962, 1960, 1959, 1956, 1954, 1950, 1945, 1943, 1938, 1933, 1932, 1928, 1926, 1925, 1920
900 ALICE ST	2013, 2008, 2006, 2002, 1993, 1991, 1986, 1984, 1982, 1980, 1979, 1976, 1975, 1973, 1970, 1965, 1962, 1960, 1959, 1956, 1955, 1954, 1951, 1950, 1946, 1945, 1940, 1938, 1933, 1932, 1928, 1926, 1925, 1920
900 ALICE ST	2006, 2002, 2000, 1996, 1993, 1992, 1991, 1986, 1984, 1982, 1980, 1979, 1976, 1975, 1973, 1970, 1967, 1965, 1962, 1960, 1959, 1956, 1955, 1954, 1951, 1950, 1946, 1945, 1943, 1940, 1938, 1933, 1932, 1928, 1926, 1925, 1920
900 ALICE WAY	2013, 2008, 2006, 2002, 2000, 1996, 1993, 1992, 1984, 1982, 1980, 1979, 1976, 1975, 1973, 1970, 1967, 1965, 1962, 1960, 1959, 1956, 1955, 1954, 1951, 1946, 1943, 1940, 1933, 1932, 1928, 1926, 1925, 1920
900 JACKSON	2013, 2008, 2006, 2002, 2000, 1996, 1993, 1992, 1991, 1986, 1984, 1982, 1980, 1979, 1976, 1975, 1973, 1970, 1967, 1965, 1962, 1960, 1959, 1956, 1954, 1951, 1950, 1946, 1945, 1943, 1940, 1938, 1933, 1932, 1928, 1926, 1925, 1920
900 JACKSON AVE	2013, 2008, 2006, 2002, 2000, 1996, 1993, 1992, 1991, 1984, 1982, 1979, 1976, 1975, 1973, 1970, 1967, 1965, 1962, 1960, 1959, 1956, 1955, 1954, 1951, 1946, 1945, 1943, 1940, 1938, 1933, 1932, 1928, 1926, 1925, 1920
900 JACKSON ST	2013, 2008, 2002, 1993, 1984, 1982, 1979, 1976, 1973, 1970, 1967, 1965, 1962, 1960, 1959, 1956, 1955, 1954, 1951, 1950, 1946, 1943, 1940, 1938, 1933, 1932, 1928, 1926, 1925, 1920

FINDINGS

Address Not Identified in Research Source

[illegible]

FINDINGS

Address Not Identified in Research Source

[illegible]

FINDINGS

Address Not Identified in Research Source

[illegible]

FINDINGS

Address Not Identified in Research Source

[illegible]

FINDINGS

Address Not Identified in Research Source

[illegible]

FINDINGS

Address Not Identified in Research Source

[illegible]

FINDINGS

Address Researched

999 JACKSON ST

999 JACKSON ST

Address Not Identified in Research Source

2013, 2008, 2006, 2002, 1996, 1993, 1992, 1991, 1986, 1984, 1982, 1980, 1979, 1976, 1975, 1973, 1970, 1967, 1965, 1962, 1960, 1959, 1956, 1955, 1954, 1951, 1950, 1946, 1945, 1943, 1940, 1938, 1933, 1932, 1928, 1926, 1925, 1920

2008, 2006, 2002, 2000, 1996, 1993, 1992, 1991, 1986, 1984, 1982, 1980, 1979, 1976, 1975, 1973, 1970, 1967, 1965, 1962, 1960, 1959, 1956, 1955, 1954, 1951, 1950, 1946, 1945, 1943, 1940, 1938, 1933, 1932, 1928, 1926, 1925, 1920

APPENDIX J

RESUMES OF ENVIRONMENTAL PROFESSIONALS

RODGER C. WITHAM

Senior Geologist

Mr. Witham has 30+ years experience in geology, hydrogeology, and hazardous and non-hazardous waste assessment, remediation, and management. As both technical and project manager, he has directed remedial investigations and remedial actions at landfills, steel-making and petroleum refining facilities, dry cleaners, and fuel underground storage tank sites, that included the delineation and cleanup of contamination in soil and ground water. He has designed, directed, and performed investigations and cleanups at numerous chemical release sites where work involved contaminant characterization, installation of treatment systems, operation and maintenance activities, and ground-water monitoring. In performing these projects, he was responsible for technical quality, scheduling, budget preparation and tracking costs, liaison with clients and regulators, and preparation of proposals, work plans, and technical reports.

Some of Mr. Witham's work experience includes:

- Co-founded and served as Technical Vice President of a local environmental consulting firm where he was in charge of all technical aspects of the company's projects. Managed, directed, and participated in many projects, and prepared proposals, budgets, work plans, and technical reports. Clients included private, local, state, and federal entities.
- Oversaw more than 50 projects involving petroleum contaminant assessment, remediation, and ground-water monitoring at fuel underground storage tank sites at another local environmental consulting firm. Managed a staff of 11 employees.
- Delineated and characterized hydrogeology and contamination in soil and ground water at a former petroleum refinery. Interpreted and presented results to characterize the regional and local geology and ground-water system and delineate the extent of organic and inorganic contaminants in the soil and ground water.
- Designed a remedial investigation-feasibility (RI-FS) study at a former steel making facility, which addressed sampling and analyzing various waste materials, soil, surface water, and ground water, and remediating bunker oil and sludge in a storm water runoff pond.
- Characterized hydrogeology and delineated and remediated contamination in soil and ground water at the location of a former dry cleaner. Performed aquifer testing and analysis, evaluated health risk of contamination, and designed, installed, and maintained operation of soil-vapor extraction and ground-water-recovery and treatment systems.
- Conducted hydrogeologic and contamination investigations of water-supply springs in the eastern U. S., which included literature searches, field geologic mapping, reconnaissance for possible contaminant sources, and sampling and analysis of the springs to evaluate water quality.
- Delineated and remediated petroleum hydrocarbon contamination at numerous truck stops and gasoline service stations throughout the western and southwestern United States. Installed and operated ground-water and soil-vapor recovery and treatment systems.
- Served as Program Manager/Geologist for a federal agency. Provided guidance and technical support to district and area offices for administering the permit program for exploration and development of geothermal resources on federal land. Assisted in estimating the value of the resources, and made recommendations on approval of applications for unitizing geothermal resources. Also developed technical guidelines for industry exploration methods.
- Served as Engineering Geologic Technician for a local firm. Participated in fault investigations that included mapping trenches and interpreting shallow subsurface lithology and structure.

Technical Specialties:

Hazardous Waste Assessment and Remediation

Phase I and II Site Assessments

Soil and Ground-water Assessment, Remediation, and Monitoring

Aquifer Testing and Analysis

Risk Assessments

Storm Water Pollution Prevention Plans

Preliminary Endangerment Assessments

Education:

M.S., Geology, California State University, San Jose, 1982

B.A., Geology, California State University, Fresno, 1974

Certifications:

Professional Geologist, California

Certified Engineering Geologist, California

Professional Affiliations:

Association of Engineering Geologists