



September 20, 2016

Alameda County Environmental Health
1131 Harbor Bay Pkwy
Alameda, CA 94502

Re: Phase 1 Submittal to ACEH Website (Case# RO3226)

To Whom It May Concern:

I declare, under penalty of perjury, that the information and/or recommendations contained in the attached document or report is true and correct to the best of my knowledge.

Sincerely,

DocuSigned by:
Ronnie Turner
6EBA61220E5C40F...

9/20/2016
Date: _____

Ronnie Turner
Turner Development Resource Group

DocuSigned by:
Bradford Flewellen
5913FB133F6D4E2...


9/20/2016
Date: _____


Brad Flewellen
CEF Realty Advisors

TYPE OF SERVICES	Phase I Environmental Site Assessment
LOCATION	914 West Grand Avenue, 2220, 2226, and 2236 Myrtle Street, and 2277 and 2281 Market Street Oakland, California
CLIENT	Turner Development Resource Group / CEF Realty Advisors, Inc.
PROJECT NUMBER	914-1-1
DATE	August 19, 2016

Type of Services	Phase I Environmental Site Assessment
Location	914 West Grand Avenue; 2220, 2226, and 2236 Myrtle Street; and 2277 and 2281 Market Street Oakland, California
Client	Turner Development Resource Group
Client Address	4100 Redwood Road, Suite 170 Oakland, California 94619
	CEF Realty Advisors 882 Wood Street, Unit 1 Oakland, California 94607
Project Number	914-1-1
Date	August 19, 2016

Prepared by


Christopher J. Heiny, P.G.
Principal Geologist





Peter M. Langtry, P.G., C.E.G.
Principal Geologist



Table of Contents

SECTION 1: INTRODUCTION	1
1.1 PURPOSE.....	1
1.2 SCOPE OF WORK.....	1
1.3 ASSUMPTIONS.....	2
1.4 ENVIRONMENTAL PROFESSIONAL	2
SECTION 2: SITE DESCRIPTION	2
2.1 LOCATION AND OWNERSHIP	2
2.2 CURRENT/PROPOSED USE OF THE PROPERTY	3
2.3 SITE SETTING AND ADJOINING SITE USE.....	3
SECTION 3: USER PROVIDED INFORMATION	3
3.1 CHAIN OF TITLE	4
3.2 ENVIRONMENTAL LIENS OR ACTIVITY AND USE LIMITATIONS	4
3.3 SPECIALIZED KNOWLEDGE AND/OR COMMONLY KNOWN OR REASONABLY ASCERTAINABLE INFORMATION	4
3.4 DOCUMENTS PROVIDED BY TDC/CEF.....	4
SECTION 4: RECORDS REVIEW	6
4.1 STANDARD ENVIRONMENTAL RECORD SOURCES.....	6
4.1.1 On-Site Database Listings.....	6
4.1.2 Adjoining Property Database Listings and Nearby Spill Incidents	7
4.2 ADDITIONAL ENVIRONMENTAL RECORD SOURCES.....	8
4.2.1 City and County Agency File Review	8
SECTION 5: PHYSICAL SETTING	8
5.1 RECENT USGS TOPOGRAPHIC MAP	8
5.2 HYDROGEOLOGY	8
SECTION 6: HISTORICAL USE INFORMATION	9
6.1 HISTORICAL SUMMARY OF SITE	9
6.2 HISTORICAL SUMMARY OF SITE VICINITY.....	12
SECTION 7: SITE RECONNAISSANCE	12
7.1 METHODOLOGY AND LIMITING CONDITIONS.....	12
7.2 OBSERVATIONS.....	12
7.2.1 Site Photographs	15
SECTION 8: ENVIRONMENTAL QUESTIONNAIRE AND INTERVIEWS	23
8.1 ENVIRONMENTAL QUESTIONNAIRE / OWNER INTERVIEW.....	23
8.2 INTERVIEWS WITH PERSON(S) KNOWLEDGEABLE OF SITE USE.....	23
8.3 INTERVIEWS WITH PREVIOUS OWNERS AND OCCUPANTS	23
SECTION 9: FINDINGS, OPINIONS AND CONCLUSIONS (WITH RECOMMENDATIONS)	23
9.1 HISTORICAL SITE USAGE	23
9.2 CHEMICAL STORAGE AND USE	23
9.3 FORMER USTS	24
9.4 OIL/WATER SEPARATORS.....	24
9.5 GROUND WATER QUALITY AND MONITORING	24
9.6 DISPOSAL OF EXCESS SOIL DURING CONSTRUCTION	25
9.7 IMPORTED SOIL	25
9.8 POTENTIAL ENVIRONMENTAL CONCERNS WITHIN THE SITE VICINITY	25
9.9 REGULATORY STATUS	25
9.10 ENVIRONMENTAL ATTORNEY	26

9.11 ASBESTOS CONTAINING BUILDING MATERIALS (ACBMS)26
9.12 LEAD-BASED PAINT26
9.13 DATA GAPS26
9.14 DATA FAILURES.....27
9.15 RECOGNIZED ENVIRONMENTAL CONDITIONS.....27
SECTION 10: LIMITATIONS27

FIGURE 1 – VICINITY MAP

FIGURE 2 – SITE PLAN

APPENDIX A – TERMS AND CONDITIONS

APPENDIX B – DATABASE SEARCH REPORT

APPENDIX C – HISTORIC AERIAL PHOTOGRAPHS AND MAPS

APPENDIX D – LOCAL STREET DIRECTORY SEARCH RESULTS

**Type of Services
Location**

**Phase I Environmental Site Assessment
914 West Grand Avenue; 2220, 2226, and
2236 Myrtle Street; and 2277 and 2281
Market Street
Oakland, California**

SECTION 1: INTRODUCTION

This report presents the results of the Phase I Environmental Site Assessment (ESA) performed at 914 West Grand Avenue; 2220, 2226, and 2236 Myrtle Street; and 2277 and 2281 Market Street in Oakland, California (Site) as shown on Figures 1 and 2. This work was performed for Turner Development Resource Group / CEF Realty Advisors, Inc. (TDC/CEF) in accordance with our July 13, 2016 Agreement (Agreement).

1.1 PURPOSE

The scope of work presented in the Agreement was prepared in general accordance with ASTM E 1527-13 titled, "Standard Practice for Environmental Site Assessments: Phase I Environmental Site Assessment Process" (ASTM Standard). The ASTM Standard is in general compliance with the Environmental Protection Agency (EPA) rule titled, "Standards and Practices for All Appropriate Inquiries; Final Rule" (AAI Rule). The purpose of this Phase I ESA is to strive to identify, to the extent feasible pursuant to the scope of work presented in the Agreement, Recognized Environmental Conditions at the property.

As defined by ASTM E 1527-13, the term Recognized Environmental Condition means the presence or likely presence of any hazardous substances or petroleum products in, on, or at a property: (1) due to any release to the environment; (2) under conditions indicative of a release to the environment; or (3) under conditions that pose a material threat of a future release to the environment. De minimis conditions are not Recognized Environmental Conditions.

Cornerstone Earth Group, Inc. (Cornerstone) understands that TDC/CEF intends to purchase the property for residential redevelopment. We performed this Phase I ESA to support TDC/CEF in evaluation of Recognized Environmental Conditions at the Site. This Phase I ESA is intended to reduce, but not eliminate, uncertainty regarding the potential for Recognized Environmental Conditions at the Site.

1.2 SCOPE OF WORK

As presented in our Agreement, the scope of work performed for this Phase I ESA included the following:

- A reconnaissance of the Site to note readily observable indications of significant hazardous materials releases to structures, soil or ground water.

- Drive-by observation of adjoining properties to note readily apparent hazardous materials activities that have or could significantly impact the Site.
- Acquisition and review of a regulatory agency database report of public records for the general area of the Site to evaluate potential impacts to the Site from reported contamination incidents at nearby facilities.
- Review of readily available information on file at selected governmental agencies to help evaluate past and current Site use and hazardous materials management practices.
- Review of readily available maps and aerial photographs to help evaluate past and current Site uses.
- Preparation of a written report summarizing our findings and recommendations.

The limitations for the Phase I ESA are presented in Section 10; the terms and conditions of our Agreement are presented in Appendix A.

1.3 ASSUMPTIONS

In preparing this Phase I ESA, Cornerstone assumed that all information received from interviewed parties is true and accurate. In addition, we assumed that all records obtained by other parties, such as regulatory agency databases, maps, related documents and environmental reports prepared by others are accurate and complete. We also assumed that the boundaries of the Site, based on information provided by TDC/CEF, are as shown on Figure 2. We have not independently verified the accuracy or completeness of any data received.

1.4 ENVIRONMENTAL PROFESSIONAL

This Phase I ESA was performed by Mr. Christopher J. Heiny, P.G., and Mr. Peter M. Langtry, P.G., C.E.G., Environmental Professionals who meet the qualification requirements described in ASTM E 1527-13 and 40 CFR 312 § 312.10 based on professional licensing, education, training and experience to assess a property of the nature, history and setting of the Site.

SECTION 2: SITE DESCRIPTION

This section describes the Site as of the date of this Phase I ESA. The location of the Site is shown on Figures 1 and 2. Tables 1 through 3 summarize general characteristics of the Site and adjoining properties. The Site is described in more detail in Section 7, based on our on-Site observations.

2.1 LOCATION AND OWNERSHIP

Table 1 describes the physical location, and ownership of the property, based on information provided by TDC/CEF and obtained from Alameda County.

Table 1. Location and Ownership

Address*	APN	Owner	Approximate Lot Size	Development Date
914 West Grand Avenue	5-431-18-3	Mr. Sang Eui Hahn	0.15 acres (Site portion)	1963
2220 Myrtle Street	5-431-19-2		0.28 acres	Early 1900s, then redeveloped by 1950s
2226 Myrtle Street	5-431-21-4		0.14 acres	Early 1900s
2236 Myrtle Street	5-431-23		0.07 acres	Early 1900s
2277 Market Street	5-431-17-1		0.07 acres	Early 1900s as a parking/storage lot
2281 Market Street	5-431-15-4		0.14 acres	approximately 1912

*Addresses registered with Alameda County for the parcel numbers provided

2.2 CURRENT/PROPOSED USE OF THE PROPERTY

The current and proposed uses of the property are summarized in Table 2.

Table 2. Current and Proposed Uses

Current Use	Automotive Repair and general contractor
Proposed Use	Residential

2.3 SITE SETTING AND ADJOINING SITE USE

Land use in the general Site vicinity appears to be primarily mixed residential and commercial. Based on our Site vicinity reconnaissance, adjoining Site uses are summarized below in Table 3.

Table 3. Adjoining Site Uses

North	Residential
South	Commercial (strip mall)
East	Residential and commercial (restaurant)
West	Vacant

SECTION 3: USER PROVIDED INFORMATION

The ASTM standard defines the User as the party seeking to use a Phase I ESA to evaluate the presence of Recognized Environmental Conditions associated with a property. For the purpose of this Phase I ESA, the User is TDC/CEF. The “All Appropriate Inquiries” Final Rule (40 CFR Part 312) requires specific tasks be performed by or on behalf of the party seeking to qualify for Landowner Liability Protection under CERCLA (*i.e.*, the User).

Per the ASTM standard, if the User has information that is material to Recognized Environmental Conditions, such information should be provided to the Environmental Professional. This information includes: 1) specialized knowledge or experience of the User, 2)

commonly known or reasonably ascertainable information within the local community, and 3) knowledge that the purchase price of the Site is lower than the fair market value due to contamination. A search of title records for environmental liens and activity and use limitations also is required.

3.1 CHAIN OF TITLE

A chain-of-title was not provided for our review.

3.2 ENVIRONMENTAL LIENS OR ACTIVITY AND USE LIMITATIONS

An environmental lien is a financial instrument that may be used to recover past environmental cleanup costs. Activity and use limitations (AULs) include other environmental encumbrances, such as institutional and engineering controls. Institutional controls (ICs) are legal or regulatory restrictions on a property's use, while engineering controls (ECs) are physical mechanisms that restrict property access or use.

The regulatory agency database report described in Section 4.1 did not identify the Site as being in 1) US EPA databases that list properties subject to land use restrictions (*i.e.*, engineering and institutional controls) or Federal Superfund Liens or 2) lists maintained by the California Department of Toxic Substances Control (DTSC) of properties that are subject to AULs or environmental liens where the DTSC is a lien holder.

3.3 SPECIALIZED KNOWLEDGE AND/OR COMMONLY KNOWN OR REASONABLY ASCERTAINABLE INFORMATION

Based on information provided by or discussions with TDC/CEF, we understand that TDC/CEF does not have such specialized knowledge or experience. commonly known or reasonably ascertainable information regarding the Site, or other information that is material to Recognized Environmental Conditions except for the information contained in the provided reports described in Section 3.4.

3.4 DOCUMENTS PROVIDED BY TDC/CEF

To help evaluate the presence of Recognized Environmental Conditions at the Site, Cornerstone reviewed and relied upon the documents provided by TDC/CEF listed in Table 4. Please note that Cornerstone cannot be liable for the accuracy of the information presented in these documents. ASTM E1527-13 does not require the Environmental Professional to verify independently the information provided; the Environmental Professional may rely on the information unless they have actual knowledge that certain information is incorrect. A summary of the provided documents is provided below; please refer to the original reports for complete details.

Table 4. Documents Provided by TDC/CEF

Date	Author	Title
April 11, 2005	Aqua Science Engineers, Inc.	Report of Soil and Ground Water Assessment
February 29, 2012	Salem Engineering Group, Inc. (Salem)	Phase II Environmental Site Assessment
June 12, 2012	Salem	Site Assessment Report
November 20, 2015	Salem	Phase I Environmental Site Assessment

Based on information obtained from the documents in Table 4, the northern portion of the Site was historically occupied by single-family dwellings from the early 1900s until the 1960s. The central portion of the Site has been occupied by various commercial businesses since at least 1925 including the Imperial Electric Sign Company, Gridd Stone Company; Bay Cities Venetian Blind Company; Lorentzen Company Linoleum and Carpet; Loralite Company; Bell Sheet Metal Company; The Oakland Terrazzo Company; and A&C Truck Repair. The southern portion of the Site has historically been used by automotive filling and repair businesses since approximately 1963 and includes Lean's Mohawk Service Gasoline Station, LJ Auto Service, 3A Tire Service, and Courtesy Auto Clinic. During the 2015 Phase I ESA, the Site occupants were observed to be Enrique's Auto Repair and West Oakland Tire Repair (914 West Grand Avenue), and JAC Truck Repair (2236 Myrtle Street). The remainder of the Site was vacant or used for storage purposes.

In 2005, Aqua Science performed a Phase II Investigation that consisted of the collection of soil samples from nine locations and ground water grab samples from two locations. Soil samples were collected to depths of up to approximately 11½ feet. Elevated concentrations of the gasoline-range petroleum hydrocarbons (TPHg) (2,100 milligrams per kilogram [mg/kg]); diesel-range petroleum hydrocarbons (TPHd) (370 mg/kg); and the volatile organic compounds (VOCs) ethylbenzene (27 mg/kg), total xylenes (6.1 mg/kg), and naphthalene (20 mg/kg) were detected in the approximately 11½ foot soil sample collected at the southwest corner of the Site near the former gasoline service station (boring BH-13). Ground water grab samples collected detected TPHg (40,000 micrograms per liter [µg/L]), oil-range petroleum hydrocarbons (TPHo) (3,300 µg/L), TPHg (150,000 µg/L), dissolved lead (42 µg/L), ethylbenzene (4,500 µg/L), total xylenes (1,800 µg/L), and naphthalene (820 µg/L). Both ground water samples were collected in borings advanced near the former gasoline service station and indicated petroleum impacts. The higher concentrations were detected in the sample from boring BH-B; a free product sheen reportedly was also observed in ground water while advancing this boring. The locations of these former sampling locations are included on Figure 2.

In 2012, Salem performed a series of Site investigations that consist of a geophysical survey and soil, soil vapor, and ground water sample collection. In February 2012, a geophysical survey identified three subsurface anomalies and several areas of disturbed soil on the western side of 914 West Grand Avenue. However, many miscellaneous items (i.e., cars, car parts, etc.) were present on-Site that could have affected the results of the survey. A follow-up geophysical survey was performed in May 2012 after these items were cleared. The follow-up survey did not identify the three subsurface anomalies. A pothole investigation was conducted in the areas of disturbed fill. The fill materials encountered at these locations reportedly had a petroleum odor. Salem concluded that these areas formerly contained underground storage tanks (USTs) associated with the historic filling station.

In February 2012, Salem collected soil and soil vapor samples from the Site. The soil samples were collected along a railroad spur that was formerly located on-Site, and were analyzed for lead and arsenic. The detected lead and arsenic concentrations were below the residential screening criteria and published background levels. The detected soil vapor concentrations of benzene exceeded its current Tier 1 Environmental Screening Level (ESL, Water Board, 2016) of 48 micrograms per cubic meter ($\mu\text{g}/\text{m}^3$). This elevated benzene concentration was detected in a soil vapor sample collected from a depth of approximately 10 feet and near the reported former UST location.

In May 2012, Salem installed three ground water wells (MW-1, MW-2, and MW-3). Ground water was observed at a depth of approximately 10 feet; no free product was observed. The ground water flow reportedly was to the northwest. No VOCs, TPHd, or TPHg were detected in the ground water samples from well MW-2, which was installed north of the suspected former UST location. Chlorinated VOCs (cis-1,2-dichloroethene [cDCE] and trichloroethene [TCE]) were detected in the samples collected from MW-3, which was installed east of the former UST location. Benzene, ethylbenzene, naphthalene, xylenes, and TPHg were detected above their current ground water ESLs (Water Board, 2016) in the sample collected from MW-1, which was installed adjacent to the former UST locations. Salem concluded that UST impacts are present, but appear to be limited to the area immediately adjacent to the former UST locations.

SECTION 4: RECORDS REVIEW

4.1 STANDARD ENVIRONMENTAL RECORD SOURCES

Cornerstone conducted a review of federal, state and local regulatory agency databases provided by Environmental Data Resources (EDR) to evaluate the likelihood of contamination incidents at and near the Site. The database sources and the search distances are in general accordance with the requirements of ASTM E 1527-13. A list of the database sources reviewed, a description of the sources, and a radius map showing the location of reported facilities relative to the project Site are attached in Appendix B.

The purpose of the records review was to obtain reasonably available information to help identify Recognized Environmental Conditions. Accuracy and completeness of record information varies among information sources, including government sources. Record information is often inaccurate or incomplete. The Environmental Professional is not obligated to identify mistakes or insufficiencies or review every possible record that might exist with the Site. The customary practice is to review information from standard sources that is reasonably available within reasonable time and cost constraints.

4.1.1 On-Site Database Listings

The addresses 914 West Grand Avenue, 2226 Myrtle Street, and 2271 Market Street were identified in the EDR Historical Automotive database related to the former and current automotive repair facilities on-Site.

The Site was added to the Regional Water Quality Control Board's (Water Board) Cleanup Programs database on August 2, 2016, and is listed as such on the Water Board's Geotracker website. The DEH is listed as the oversight agency. Sites listed in the Cleanup Programs database are identified in the EDR database search report as a Spills, Leaks, Investigations, and Cleanup (SLIC) cases. However, the database search was performed in July 2016 before

the addition of the Site to the Cleanup Program. The addition of this Site is related to the previous subsurface impacts summarized in Section 3.4.

The Site was not identified in the orphaned property list. Orphaned properties are facilities listed in the database with poor location information. Our evaluation of the orphaned properties was based on the site name, address/location description, and/or zip code.

4.1.2 Adjoining Property Database Listings and Nearby Spill Incidents

The Site lies in an area with a long history of commercial and industrial uses with many reported properties with soil, soil vapor, and/or ground water impacts. These impacts may coalesce to some degree making the identification of a single off-Site source difficult. Adjacent properties with documented releases are discussed below.

The Burke Property

The Burke Property is located at 949 West Grand Avenue and is adjacent and south of the Site. This property is listed in the leaking underground storage tank (LUST) database. According to documents obtained from the Water Board's Geotracker Database, a dry cleaning facility and automotive storage/repair business were formerly located at this property. Several soil and ground water investigations were conducted at this property between 2002 and 2005. Analyses of these samples identified TPHg, TPHd, fuel related VOCs (benzene, toluene, ethylbenzene, and xylenes [BTEX]), and chlorinated VOCs (cDCE, TCE, and tetrachloroethene [PCE]).

To supplement sample collection, Golden Gate Tank Removal performed additional investigations that consisted of a magnetometer survey, ground penetrating radar (GPR) survey, and a test pit investigation in an effort to determine if a source (e.g., UST) of the soil and ground water impacts was still present at this property. These investigations revealed no USTs. Their investigations noted the presence of several USTs in the Site vicinity and concluded that the impacts are likely related to both sources on and off the Burke Property.

According to documents filed with the Alameda County Department of Environmental Health (ADCEH), three monitoring wells (MW-1, MW-2, and MW-3) are located the Burke Property. Quarterly monitoring reportedly was conducted in 2005, and one sampling event reportedly was conducted in June 2012. Ground water was measured at an elevation of approximately 5 feet above mean sea level MSL, which is higher than the ground water elevations measured at the Site during a ground water monitoring event conducted approximately one week before this event. These data suggest ground water flows from the Burke Property toward the Site. VOCs were not detected in wells MW-1 and MW-3. However, free product was observed in monitoring well MW-2. The free product thickness was not provided.

Based on the information reviewed, the reported impacts from this property could impact the ground water and soil vapor beneath the Site, and the chlorinated solvents detected in samples collected from on-Site well MW-3 could be due to these impacts.

MAC Auto Repair Facility

The MAC Auto Repair facility was located at 905 West Grand Avenue (adjacent and south of the Site). According to documents reviewed, soil and ground water impacts were discovered during the removal of three USTs in 1999. The ground water flow direction was estimated to be

southwesterly. The UST pit was over-excavated to further remove petroleum-impacted soil. After removal, the DEH indicated that “*very low concentrations of contaminants remain in the immediate former underground tank pit*” and “*the contaminant plume appears contained within the site*”. The DEH granted closure in a letter dated March 6, 2000. Based on the reported extent of impacts and the ground water flow direction, the impacts from this leaking UST are not expected to significantly impact the Site.

4.2 ADDITIONAL ENVIRONMENTAL RECORD SOURCES

The following additional sources of readily ascertainable public information for the Site also were reviewed during this Phase I ESA.

4.2.1 City and County Agency File Review

Cornerstone requested available files pertaining to the Site at the following public agencies: the City of Oakland Building Department (BD), City of Oakland Fire Department (FD), the Alameda County Department of Environmental Health (DEH).

The FD did not have files since the DEH is the Certified Unified Program Agency (CUPA) for Alameda County. The DEH had files for 914 West Grand Avenue and 2226 Myrtle Street. The inspection reports for 914 West Grand Avenue noted general poor housekeeping and improper material hazardous material storage. The inspections noted that there was a history of hazardous material violations. No documents were provided that indicate if these issues were resolved. Similarly, several hazardous material storage violations were noted at 2226 Myrtle Street. Notices of violation and abatement were sent to this property for these issues; no documents were provided that indicate if these issues were resolved.

The BD files mostly consisted of code compliance violations (illegally parked vehicles, trash on property, graffiti, etc.). The BD files indicate property uses consistent with those obtained from other sources. No indicators of spills or leaks were noted in the BD files.

SECTION 5: PHYSICAL SETTING

We reviewed readily available geologic and hydrogeologic information to evaluate the likelihood that chemicals of concern released on a nearby property could pose a significant threat to the Site and/or its intended use.

5.1 RECENT USGS TOPOGRAPHIC MAP

A 2012 USGS 7.5 minute topographic map was reviewed to evaluate the physical setting of the Site. The Site’s elevation is approximately 17 feet above mean sea level; topography in the vicinity of the Site slopes downward gently to the northwest towards the San Francisco Bay.

5.2 HYDROGEOLOGY

Based on monitoring well boring logs completed by Salem (2012), the subsurface material consists of sandy silt to clay material. Shallow ground water has been measured at depths of approximately 10 feet beneath the Site, and reportedly flows to the north-northwest.

SECTION 6: HISTORICAL USE INFORMATION

The objective of the review of historical use information is to develop a history of the previous uses of the Site and surrounding area in order to help identify the likelihood of past uses having led to Recognized Environmental Conditions at the property. The ASTM standard requires the identification of all obvious uses of the property from the present back to the property's first developed use, or back to 1940, whichever is earlier, using reasonably ascertainable standard historical sources.

6.1 HISTORICAL SUMMARY OF SITE

The historical sources reviewed are summarized below. Our review of the aerial photographs, topographic maps, and Sanborn Maps is summarized in Table 5. A summary of the City Directory Listings is provided in Table 6.

- **Historical Aerial Photographs:** We reviewed aerial photographs dated between 1939 and 2012 obtained from EDR of Milford, Connecticut; copies of aerial photographs reviewed are presented in Appendix C.
- **Historical Topographic Maps:** We reviewed USGS 15-minute and 7.5-minute historic topographic maps dated 1895, 1899, 1915, 1949, 1959, 1968, 1973, 1980, 1996, and 2012 copies of historic topographic maps reviewed are presented in Appendix C.
- **Historical Fire Insurance Maps:** We reviewed Sanborn fire insurance maps dated 1902, 1912, 1951, 1952, 1958, 1959, 1962, 1967, and 1970 obtained from EDR; copies of Sanborn maps are presented in Appendix C.
- **Local Street Directories:** We reviewed city directories obtained from EDR that were researched at approximately 5 year intervals between 1922 and 2013 to obtain information pertaining to past Site occupants. The city directory summary is presented in Appendix D.

Table 5. Summary of Historical Aerial Photographs, Topographic Maps, and Sanborn Maps

Date	Source	Observations
1895, 1899, 1915, 1949, 1959, 1968, 1973, 1980, 1996, and 2012	Topographic Maps	The Site is located in a developed area in all maps. Structures are depicted on-Site in the 1895, 1899, and 1915; the number of structures is difficult to determine due to map scale. Structures are not depicted on the later maps.
1902	Sanborn Maps	Five dwelling structures are depicted on-Site some with associated storage buildings. The Site appears to be used for residential purposes. The Site boundary does not correspond to the southern parcel boundaries from this year due to later lot line adjustments.
1912	Sanborn Maps	Six dwelling structures and associated garages/storage buildings are depicted on Site. An "Artificial Stone Factory" is depicted on 2227 to 2233 Market Street. The business consisted of an elongated structure, an office structure, and a storage building.
1939	Aerial Photographs	The Site consists of several closely spaced structures. One elongated structure is present at 2211 Market Street and in the approximate location of the metal works facility. The Site layout appears consistent with the Sanborn Maps

Date	Source	Observations
1951, 1952, 1958, and 1959	Sanborn Maps	Less residential structures are depicted than the previous Sanborn Map, and consist of one dwelling and a 6-unit apartment building. The artificial stone factory remains. New structures depicted are a Sheet Metal Works and Welding business (2211 Market Street), Venetian Blind Facility (2226 Myrtle Street), a linoleum warehouse (916½ West Grand Avenue), and a portion of a warehouse associated with the adjacent railroad spur (2207½ Market Street). The railroad spur appears to be connected to the street car line on West Grand Avenue.
1946, 1958, and 1968	Aerial Photographs	Three larger warehouse-type structures are present on Site. The on-Site structures are closely spaced and appear consistent with the Sanborn Maps.
1962	Sanborn Maps	The dwelling and apartment buildings remain. A terrazzo contractor's storage structure is located at the former artificial stone factory (2227 to 2233 Market Street); a vending machine repair and storage building replaced the sheet metal works business (2211 Market Street); and a auto repair business replaced the venetian blinds facility (2226 Myrtle Street). The linoleum warehouse at 916½ West Grand Avenue is no longer present.
1967	Sanborn Maps	A new dwelling is present at 2281 Market Street. A "gas and oil" business is present at 914 West Grand Avenue. The remainder of the Site remains the same.
1970	Sanborn Maps	The apartment structure at 2226 Myrtle Street and the dwelling at 2227 Market Street are no longer present. The map indicates the area of these former structures is used for parking. The gas and oil business remains and consists of two structures.
1974 and 1982	Aerial Photographs	One elongated structure is present at 2211 Market Street. A parking area is located in the area to the north of this structure. A residential dwelling is shown along Myrtle Street. Two small rectangular buildings are shown at the Gas and Oil facility location.
1998	Aerial Photographs	The dwelling along Myrtle Street is no longer present. Several miscellaneous items appear to be stored in the parking lot areas of the Site.
2005, 2009, 2010, and 2012	Aerial Photographs	The parking area appears to be used for tractor trailer storage. The remainder of the Site is similar to previous aerials.

Table 6. Summary of City Directory Listings

Date	Occupants
914 WEST GRAND AVE	
2013	ENRIQUES COMPLETE AUTO REPAIR
	GAC TIRE & REPAIR
2000	3A TIRE & SERVICE
	MISRI ASHOK
1996	3A TIRE & SERVICE
	COURTESY AUTO CLINIC
1967	LEONOS MOHWAK SERVICE
2223 MARKET STREET	
1950	Oakland Terrazzo Company
1928	Tribune Concrete and Terrazzo Co Noel
2227 Market Street	
1938	Oakland Concrete & Terazzo Company
1933	Oakland Concrete & Terazzo Company

Date	Occupants
1925	Oakland Concrete & Terazzo Company
1920	Oakland Concrete & Terazzo Company
2233 Market Street	
1950	Pella Peter R Oakland Terrazzo Company
1945	Pella Peter R Oakland Terrazzo Company
1943	Pella Peter R Erminia Concrete Construction
2271 Market Street	
2000	COURTESY AUTO CLINIC
1996	COURTESY AUTO CLINIC
1992	COURTESY AUTO CLINIC
1962	Capers Tony Co.
1955	Bell Co. The Sheet Metal
2277 MARKET STREET	
1955	CUSTOM BATTERY SERVICE
2281 MARKET STREET	
1967	STOBING ELMER G
1962	Stobing Elmer
2220 MYRTLE STREET	
1933	BROWN MYRON R (MARIE) H
1928	A Lotta H
2226 MYRTLE STREET	
2013	TFS TRUCKING
2008	GEOLOGISTICS AMERICAS
2000	A & C TRUCK REPAIR
1967	CECIL JAMES
1955	JACKSON KATIE
1950	DAVIS HARRISON R
	RATIFF ROBT R
	STOVALL VERNON M R
1933	IMP ELECTRICAL SIGN CO (A A AND EARL JAHINGEN)
2228 Myrtle Street	
1950	Bay Cities Venetian Blind Company
1938	IMP Electric Sign Company
1925	Jahnigen AA
	IMP Sign Company
1920	Jahnigen AA
2236 MYRTLE STREET	
1970	WATSON W L REV
1967	WATSON WILLIE L
1962	Harris Maggie
	Watson Josephine
	Watson W L Rev
1955	WATSON JOSEPHINE
	WATSON W L REV
1950	WATSON W L REV R
	WILLIS CHESTER R
1945	VAN ALLEN ALBERT R

Date	Occupants
1943	Van Ahlers Albt G Olive M brkmm h
1938	NANKIN M R
1933	NANKIN MORRIS (RHODA) H
1928	N Morris Rosa lab H
1925	FERRALL RODOLPH B R

6.2 HISTORICAL SUMMARY OF SITE VICINITY

Based on our review of the information described in Section 6.1, the Site vicinity has been developed for residential and commercial purposes since at least the late 1800s. In the late 1800s / early 1900s, the Site vicinity primarily consisted of residential structures and scattered commercial structures. A Key Route electric trolley track was present along West Grand Avenue starting by at least 1912. By the mid-1950s, many of the residential properties were converted to commercial and industrial businesses. The nature of these businesses were similar to what was present on-Site during this time (warehouses, automotive repair, manufacturing companies, etc.). The Site vicinity has remained similar since this time.

SECTION 7: SITE RECONNAISSANCE

We performed a Site reconnaissance to evaluate current Site conditions and to attempt to identify Site Recognized Environmental Conditions. The results of the reconnaissance are discussed below. Additional Site observations are summarized in Table 7 in Section 7.2. Photographs of the Site are presented in Section 7.2.1.

7.1 METHODOLOGY AND LIMITING CONDITIONS

To observe current Site conditions (readily observable environmental conditions indicative of a significant release of hazardous materials), Cornerstone staff Chris Heiny, P.G., visited the Site on August 9, 2016, and was accompanied by Sang Hahn, owner of the property. The Site reconnaissance was conducted by walking representative areas of the Site, including the interiors of the on-Site structures, the periphery of the structures and the Site periphery. Cornerstone staff only observed those areas that were reasonably accessible, safe, and did not require movement of equipment, materials or other objects. Physical obstructions that limited our ability to view the ground surface at the Site included asphalt paved vehicle drives and parking areas (typical of developed properties), parked vehicles, and stored miscellaneous items related to the on-Site businesses. We were not able to access the structure located at 2271 Market Street due to the tenants not being present at the time of our Site visit.

7.2 OBSERVATIONS

At the time of our Site visit, the Site was observed to consist of a truck repair business (2226 Myrtle Drive), an automotive repair business (914 West Grand Avenue [western side]), a tire shop (914 West Grand Avenue [eastern side]), and an inaccessible structure (2271 Market Street). The structures were surrounded by asphalt-paved parking areas, and each business was separated and secured with a chain-linked fence.

The truck repair business located at 2226 Myrtle Drive was observed to consist of one structure and adjacent parking/storage area. Many trucks and trailers were observed parked around the property exterior. The trucks were observed to be in various states of repair. Many truck-related items (engine parts, tires, etc.) were observed stored within the property exterior.

Several air compressors were also observed within the property exterior. Several areas of pavement staining were observed with some small areas of what appeared to be new stains observed beneath trucks. One monitoring well (MW-2) was observed in the parking area. A storm drain was observed near the western border of this property, and a sheen was observed on liquid within this drain.

The interior of the truck repair building was observed to consist of many truck-related repair items stored. The stored items were generally scattered throughout the interior in disorganized piles. An exact accounting of these items was not reasonably possible due to the poor housekeeping. Several (at least 20) uncovered 5-gallon buckets of what appeared to be used motor oil were observed within the northern one-half of the structure. The flooring within this structure had an overall dark-colored appearance that appeared to have resulted from numerous historical spills, drips, and/or leaks.

The automotive repair business located at 914 West Grand Avenue was observed to consist of one structure and an exterior parking/repair area. This business shares the same address as the tire shop, and occupies the western side of 914 West Grand Avenue. Parked vehicles and two hydraulic lifts were observed within the property exterior. The lifts had hydraulic oil reservoirs mounted to the side of each lift; no leaks were observed. Approximately five 55-gallon drums were observed along the northern side of the structure. One of the drums was labeled as "Safety-Kleen Immersion Cleaner" which is an automotive parts cleaning solvent; however, we could not verify the contents of these drums or if the drums contained fluids. Pavement cuts and concrete patches were observed within the parking lot. According to Mr. Hahn, these cuts were related to the subsurface investigation activities conducted in 2012. We also observed one monitoring well (MW-1) within the parking area of this property.

The interior of the automotive repair business was generally observed to be well organized. The automotive fluids were observed stored in their original sealed containers or in drums designed to hold these fluids. The containers were observed to be sealed and stored in a fairly organized manner. One lift was observed that was of similar design to the exterior lifts. Stained flooring was observed, but no standing liquids were observed at the time of our Site visit.

The tire shop is located on the eastern side of 914 West Grand Avenue and consisted of a vehicle parking/storage area, a small shed used for an office, and larger building with two roll-up doors. At the time of our Site visit, the property exterior was observed to contain several parked cars and stored tires. The tires were observed to be stacked at the southeastern corner of the property. The vehicles were stored west of the repair building. Four automotive lifts were observed within the property exterior. These lifts were observed to contain hydraulic oil reservoirs mounted to the sides of each lift. Several areas of pavement staining were observed that appeared to be from previous spills, drips, and/or leaks. One monitoring well (MW-3) was observed in the parking area of this property.

The interior of the tire shop consisted of two automotive repair bays and an office area. The two automotive bays were each equipped with a lift, with one of the lifts observed to be an aboveground lift with an externally-mounted hydraulic oil reservoir and the other lift observed to be an in-ground lift. The location of the hydraulic reservoir for the in-ground lift was not readily apparent. Tires (new and used) were observed stored throughout the interior. Automotive fluids were observed to be stored in appropriate containers. A general stained appearance was observed throughout the interior that appeared to be from past leaks.

As mentioned, the structure located at 2271 Market Street was not accessible at the time of our Site visit. The parking area to the north of this structure was fenced and could not be accessed as well, but was observed through the fencing. The area was viewed through the fencing and was observed to consist of an asphalt-paved parking area with a few parked vehicles. Staining or other visible signs of apparent contamination could not be assessed due to inaccessibility.

Table 7. Summary of Readily Observable Site Features

General Observation	Comments
Aboveground Storage Tanks	Not Observed
Agricultural Wells	Not Observed
Air Emission Control Systems	Not Observed
Boilers	Not Observed
Burning Areas	Not Observed
Chemical Mixing Areas	Not Observed
Chemical Storage Areas	Observed – several areas of store automotive-related chemicals.
Clean Rooms	Not Observed
Drainage Ditches	Observed – one storm drain observed.
Elevators	Not Observed
Emergency Generators	Not Observed
Equipment Maintenance Areas	Observed – automotive repair businesses present.
Fill Placement	Not Observed
Ground Water Monitoring Wells	Observed – three monitoring wells observed.
High Power Transmission Lines	Not Observed
Hoods and Ducting	Not Observed
Hydraulic Lifts	Observed – nine automotive lifts observed.
Incinerator	Not Observed
Petroleum Pipelines	Not Observed
Petroleum Wells	Not Observed
Ponds or Streams	Not Observed
Railroad Lines	Not Observed
Row Crops or Orchards	Not Observed
Stockpiles of Soil or Debris	Not Observed
Sumps or Clarifiers	Not Observed
Transformers	Not Observed
Underground Storage Tanks	Not Observed
Vehicle Maintenance Areas	Observed – Automotive repair businesses present.
Vehicle Wash Areas	Not Observed
Wastewater Neutralization Systems	Not Observed

The comment “Not Observed” does not warrant that these features are not present on-Site; it only indicates that these features were not readily observed during the Site visit.

7.2.1 Site Photographs



Photograph 1. View of parking area at truck repair business.



Photograph 2. Parked trucks and other various items stored at truck repair business.



Photograph 3. Parked vehicles and patched pavement at automotive repair business. Monitoring well MW-1 is located to the right of the lift.



Photograph 4. Exterior of tire shop.



Photograph 5. Compressor, stained pavement, and other various items stored at truck repair business.



Photograph 6. Interior of truck repair business showing various items stored.



Photograph 7. Buckets of used motor oil at truck repair business.



Photograph 8. Drums stored at automotive repair business.



Photograph 9. Interior of automotive repair business.



Photograph 10. One of the exterior lifts located within the exterior of the tire shop.



Photograph 11. In-ground lift located within the interior of the tire shop.



Photograph 13. Interior of tire shop and second automotive lift.



Photograph 14. Monitoring well MW-2.



Photograph 15. Storm water drain located in the parking area of the truck repair business.



Photograph 17. Monitoring well MW-3.



Photograph 18. View of the parking area north of 2271 Market Street.

SECTION 8: ENVIRONMENTAL QUESTIONNAIRE AND INTERVIEWS

8.1 ENVIRONMENTAL QUESTIONNAIRE / OWNER INTERVIEW

To help obtain information on current and historical Site use and use/storage of hazardous materials on-Site, we provided an environmental questionnaire to TDC/CEF to forward on to Site owner for completion. The completed questionnaire was not returned to us as of the date of this report.

8.2 INTERVIEWS WITH PERSON(S) KNOWLEDGEABLE OF SITE USE

The Site owner Mr. Sang Hahn was interviewed during our Site visit. No additional information was provided by Mr. Han related to the Site use or history.

8.3 INTERVIEWS WITH PREVIOUS OWNERS AND OCCUPANTS

Contact information for previous Site owners and occupants was not provided to us. Therefore, interviews with previous Site owners and occupants could not be performed.

SECTION 9: FINDINGS, OPINIONS AND CONCLUSIONS (WITH RECOMMENDATIONS)

Cornerstone performed this Phase I ESA in general accordance to ASTM E1527-13 to support TDC/CEF in evaluation of Recognized Environmental Conditions. Our findings, opinions and conclusions are summarized below.

9.1 HISTORICAL SITE USAGE

Based on the information reviewed during this study, the Site appears to have been developed since at least the late 1800s. During the late 1800s to early 1900s, the Site was primarily used for residential purposes and consisted of single-family homes. By at least 1950, much of the Site was used for commercial/industrial purposes, consisting of a sheet metal manufacturing business, carpet warehouse, a venetian blind facility, and a linoleum warehouse. Residential structures were still present at the northwestern corner of the Site. By the 1960s, a gasoline station was present at 914 West Grand Avenue and an automotive repair business was present at 2226 Myrtle Street. The residential structures were no longer present by approximately 1970. Since approximately 1970, the Site has been used for commercial and industrial purposes.

9.2 CHEMICAL STORAGE AND USE

According to documents reviewed during the preparation of this Phase I ESA, the Site has been used for commercial and industrial purposes since at least 1950, with some of these uses consisting of gasoline filling stations, automotive repair, and metal manufacturing. Hazardous materials were likely used during normal operations of these businesses.

During our Site visit, we observed numerous containers of automotive-related chemicals throughout the Site. Poor housekeeping was observed in many areas where these materials were stored. In our documents reviewed, the DEH reported poor housekeeping and improper material storage during inspections at 914 West Grand Avenue and 2226 Myrtle Street. Based

on these inspections, it appears these material handling and storage practices have been on-going.

The inspections reviewed indicated that the businesses at one time did not have an Environmental Protection Agency (EPA) identification number for using hazardous materials. The inspections indicated they reportedly were required to have an EPA ID number as well as file a hazardous materials business plan with the DEH. Businesses are required to close these permits when their businesses close. It is uncertain the regulatory compliance status of these businesses with respect to the DEH prior to purchasing the property. We recommend requiring these businesses to undergo closure under DEH oversight. In addition, we recommend evaluating the property after these businesses vacate, but before taking ownership to ensure no hazardous material have been abandoned on-Site.

In 2012, three ground water monitoring wells were installed to evaluate if the previous or current activities impacted ground water. These wells are discussed further below.

9.3 FORMER USTS

Based on the documents reviewed, a gasoline service station was formerly located at 914 West Grand Avenue. Documentation regarding USTs was not available. In 2012, Salem performed a geophysical survey that indicated the presence of subsurface anomalies consistent with fill material. Exploratory test pits were excavated at these locations, and a petroleum odor reportedly was observed in the soil. USTs were not encountered during the 2012 investigation. Salem concluded that these areas likely contained USTs associated with the historic service station.

Monitoring wells were installed to evaluate if the USTs and/or previous/current Site activities impacted the ground water quality. These wells are further discussed below.

9.4 OIL/WATER SEPARATORS

Oil/water separators were not observed during our Site visit. Oil/water separators are required wastewater pretreatment devices for automotive facilities. As such, oil/water separators may be present. During demolition, we recommend evaluating soil quality around these structures if found to determine if a release has occurred.

9.5 GROUND WATER QUALITY AND MONITORING

In 2012, three ground water monitoring wells were on Site to determine if the suspected USTs and/or previous Site activities impacted the shallow ground water. The wells were installed in the parking lots of the truck repair business, auto repair business, and the tire shop. During monitoring in May 2012, the shallow ground water was measured at a depth between approximately 10 and 11 feet, and ground water was estimated to flow to the northwest.

No VOCs, TPHd, or TPHd were detected in the ground water sample collected from well MW-2, which was installed in the reported down-gradient direction from the former suspected UST location. TPHg and fuel-related VOCs were detected in the sample collected from MW-1, which was installed near the former suspected UST location. Salem concluded that the MW-1 detections were likely from the presence of these former USTs and the petroleum-impacted soil

observed during their test pit exploration. It is possible that off-Site release of the Burke Property has contributed to the petroleum detected in monitoring well MW-1.

Chlorinated VOCs (cDCE, tDCE, and TCE) were detected in the sample collected from MW-3, which was installed in the parking lot of the tire shop. The source of the chlorinated VOC detections is unknown; however, automotive shops can use cleaners and degreasers that contain chlorinated VOCs, and their presence could be due to an on-Site source. In addition, chlorinated VOCs were documented in ground water samples collected at the property adjacent and to the south of the Site (Burke Property). The chlorinated VOCs could be due to these off-Site impacts.

The monitoring wells have not been sampled since 2012 but are still present on-Site. We recommend collecting samples from these wells to determine ground water quality. Since these wells have not been sampled recently, we recommend redeveloping the wells prior to sampling to help remove accumulated sediment and to ensure aquifer water is flowing into the monitoring well.

9.6 DISPOSAL OF EXCESS SOIL DURING CONSTRUCTION

If contaminated soil is present on-Site, costs associated with disposal of excess soil during construction could be significantly increased. If the development plans will require off-Site disposal of excess soil or on-Site or off-Site reuse of soil, we would recommend evaluating soil quality before purchasing the Site.

9.7 IMPORTED SOIL

If the planned development will require importing soil for Site grading, we recommend documenting the source and quality of imported soil. The DTSC's October 2001 Clean Fill Advisory provides useful guidance on evaluating imported fill.

9.8 POTENTIAL ENVIRONMENTAL CONCERNS WITHIN THE SITE VICINITY

The Burke Property located at 949 West Grand Avenue is listed in the Water Board's LUST databased. An automotive repair business and a dry cleaner were former located on this property. According to reports reviewed, petroleum hydrocarbons, BTEX, and chlorinated VOCs (cDCE, TCE, and PCE) were detected in soil and ground water samples collected from this property. Quarterly ground water monitoring reportedly was conducted between in 2005, and another monitoring event reportedly was conducted in 2012. Free product was observed in one of the monitoring wells during this most recent monitoring event. Ground water elevations were measured to be higher than those measured on-Site indicating ground water may be flowing towards the Site. As such, impacts from this property could migrate towards the Site.

The Site vicinity has a history of commercial and industrial uses and several properties have documented soil, soil vapor, and/or ground water impacts. Additional sources of subsurface impacts could be present that may impact the Site.

9.9 REGULATORY STATUS

The Site was recently listed as an open cleanup program case with the Water Board with oversight provided by the DEH. This listing is due to the previous commercial/industrial Site

uses and resulting soil and ground water impacts. We are in the process of assisting TDC/CEF with coordinating with the DEH to determine whether additional investigation will be required and requirements for soil management/removal prior to or during development.

9.10 ENVIRONMENTAL ATTORNEY

Due to known Recognized Environmental Conditions at the Site, we recommend consulting with an environmental attorney regarding liabilities associated with acquiring the Site.

9.11 ASBESTOS CONTAINING BUILDING MATERIALS (ACBMS)

Due to the age of the on-Site structure(s), building materials may contain asbestos. If demolition, renovation, or re-roofing of the building is planned, an asbestos survey is required by local authorities and/or National Emissions Standards for Hazardous Air Pollutants (NESHAP) guidelines. NESHAP guidelines require the removal of potentially friable ACBMs prior to building demolition or renovation that may disturb the ACBM.

9.12 LEAD-BASED PAINT

The Consumer Product Safety Commission banned the use of lead as an additive in paint in 1978. Based on the age of the building, lead-based paint may be present. If demolition is planned, the removal of lead-based paint isn't required if it is bonded to the building materials. However, if the lead-based paint is flaking, peeling, or blistering, it should be removed prior to demolition. In either case, applicable OSHA regulations must be followed; these include requirements for worker training, air monitoring and dust control, among others. Any debris or soil containing lead must be disposed appropriately.

9.13 DATA GAPS

ASTM Standard Designation E 1527-13 requires the Environmental Professional to comment on significant data gaps that affect our ability to identify Recognized Environmental Conditions. A data gap is a lack of or inability to obtain information required by ASTM Standard Designation E 1527-13 despite good faith efforts by the Environmental Professional to gather such information. A data gap by itself is not inherently significant; it only becomes significant if it raises reasonable concerns. The following data gaps were identified:

- The environmental questionnaire provided for completion by the Site owner was not returned to us as of the date of this report. The general environmental setting of the Site appears to have been established based on the information reviewed from other data sources. We do not consider this data gap to be significant.
- The structure and adjacent parking area located at 2271 Market Street was not accessible during our Site visit. According to the Site owner, the tenants were not available to provide access. This data gap could impact our ability to identify Recognized Environmental Conditions. We recommend accessing this property prior to purchasing the Site.

9.14 DATA FAILURES

As described by ASTM Standard Designation E 1527-13, a data failure occurs when all of the standard historical sources that are reasonably ascertainable and likely to be useful have been reviewed and yet the historical research objectives have not been met. Data failures are not uncommon when attempting to identify the use of a Site at five year intervals back to the first use or to 1940 (whichever is earlier). ASTM Standard Designation E 1527-13 requires the Environmental Professional to comment on the significance of data failures and whether the data failure affects our ability to identify Recognized Environmental Conditions. A data failure by itself is not inherently significant; it only becomes significant if it raises reasonable concerns. No significant data failures were identified during this Phase I ESA.

9.15 RECOGNIZED ENVIRONMENTAL CONDITIONS

Cornerstone has performed a Phase I ESA in general conformance with the scope and limitations of ASTM E 1527-13 of 914 West Grand Avenue; 2220, 2226, and 2236 Myrtle Street; and 2277 and 2281 Market Street in Oakland, California. This assessment revealed the following Recognized Environmental Condition¹:

- Soil and ground water impacts have been documented beneath the Site likely due to the former USTs. The previous industrial Site history and on-going automotive repair Site uses may have also contributed to these impacts. As a result of these impacts, the Site is listed as an open Cleanup Programs Site with the Water Board and DEH.

This assessment did not identify Controlled² or Historical³ Recognized Environmental Conditions.

SECTION 10: LIMITATIONS

Cornerstone performed this Phase I ESA to support TDC/CEF in evaluation of Recognized Environmental Conditions associated with the Site. TDC/CEF understands that no Phase I ESA can wholly eliminate uncertainty regarding the potential for Recognized Environmental Conditions to be present at the Site. This Phase I ESA is intended to reduce, but not eliminate, uncertainty regarding the potential for Recognized Environmental Conditions. TDC/CEF understands that the extent of information obtained is based on the reasonable limits of time and budgetary constraints.

Findings, opinions, conclusions and recommendations presented in this report are based on readily available information, conditions readily observed at the time of the Site visit, and/or information readily identified by the interviews and/or the records review process. Phase I ESAs are inherently limited because findings are developed based on information obtained from a

¹ The presence or likely presence of hazardous substances or petroleum products on the Site: 1) due to significant release to the environment; 2) under conditions indicative of a significant release to the environment; or 3) under conditions that pose a material threat of a future significant release to the environment.

² A Recognized Environmental Condition that has been addressed to the satisfaction of the applicable regulatory agency with hazardous substances or petroleum products allowed to remain in place subject to the implementation of required controls or restrictions.

³ A past Recognized Environmental Condition has been addressed to the satisfaction of the applicable regulatory agency or meeting of unrestricted use criteria established by the applicable regulatory agency without subjecting the Site to required controls or restrictions.

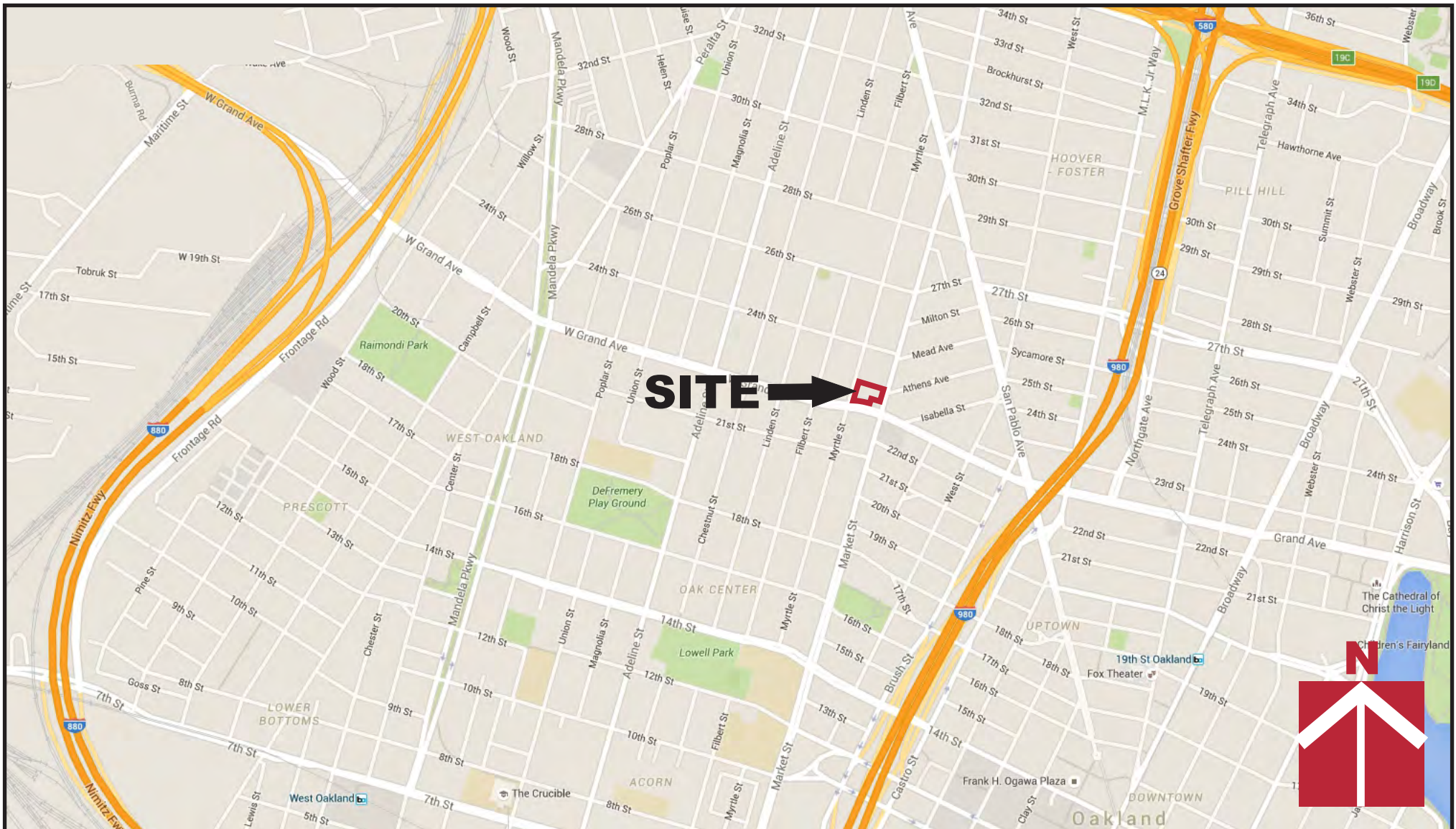
non-intrusive Site evaluation. Cornerstone does not accept liability for deficiencies, errors, or misstatements that have resulted from inaccuracies in the publicly available information or from interviews of persons knowledgeable of Site use. In addition, publicly available information and field observations often cannot affirm the presence of Recognized Environmental Conditions; there is a possibility that such conditions exist. If a greater degree of confidence is desired, soil, ground water, soil vapor and/or air samples should be collected by Cornerstone and analyzed by a state-certified laboratory to establish a more reliable assessment of environmental conditions.

Cornerstone acquired an environmental database of selected publicly available information for the general area of the Site. Cornerstone cannot verify the accuracy or completeness of the database report, nor is Cornerstone obligated to identify mistakes or insufficiencies in the information provided (ASTM E 1527-13, Section 8.1.3). Due to inadequate address information, the environmental database may have mapped several facilities inaccurately or could not map the facilities. Releases from these facilities, if nearby, could impact the Site.

TDC/CEF may have provided Cornerstone environmental documents prepared by others. TDC/CEF understands that Cornerstone reviewed and relied on the information presented in these reports and cannot be responsible for their accuracy.

This report, an instrument of professional service, was prepared for the sole use of TDC/CEF and may not be reproduced or distributed without written authorization from Cornerstone. It is valid for 180 days. An electronic transmission of this report may also have been issued. While Cornerstone has taken precautions to produce a complete and secure electronic transmission, please check the electronic transmission against the hard copy version for conformity.

Cornerstone makes no warranty, expressed or implied, except that our services have been performed in accordance with the environmental principles generally accepted at this time and location.



Vicinity Map

914 West Grand Avenue
Residential Development
Oakland, CA

Project Number

914-1-1

Figure Number

Figure 1

Date

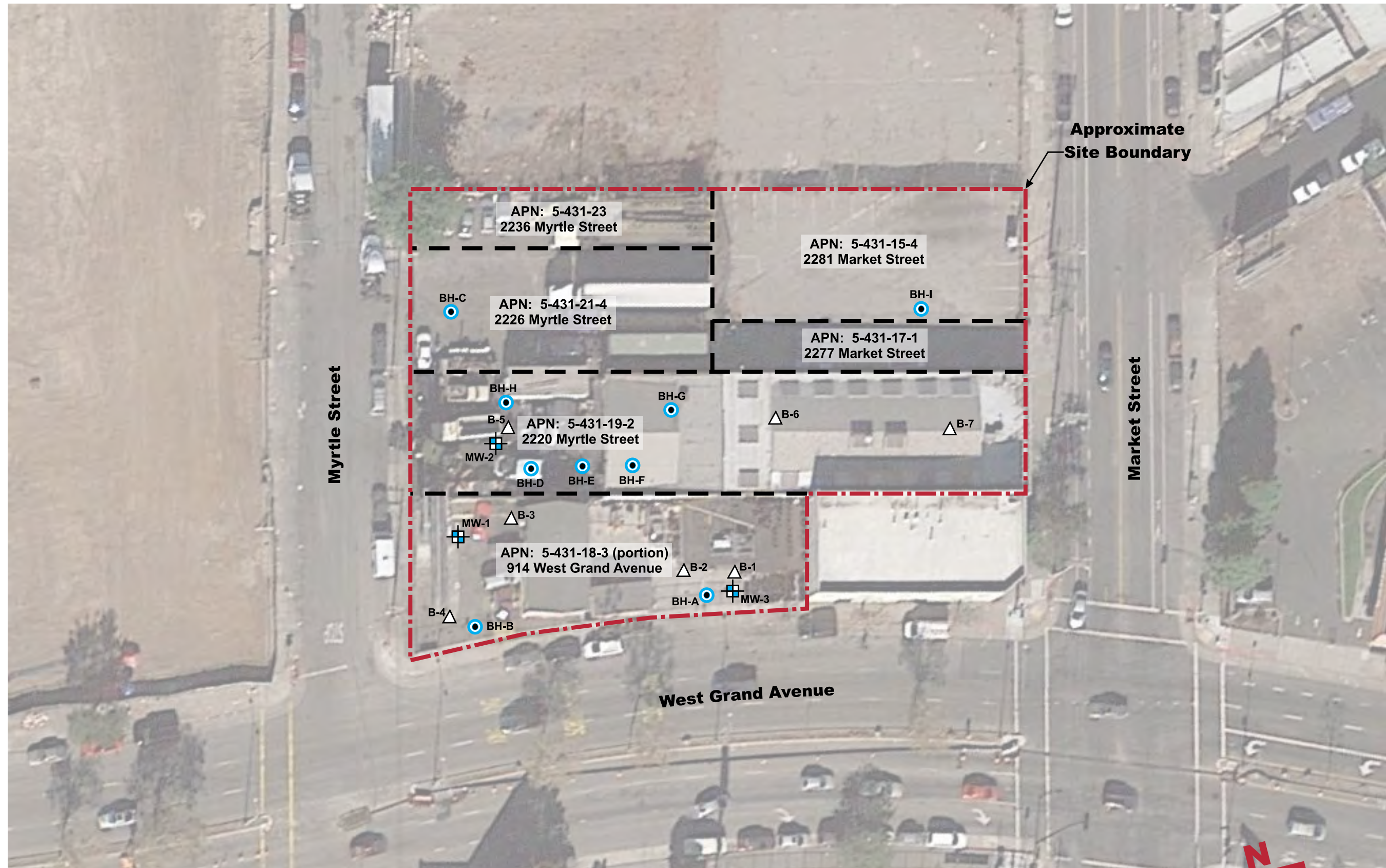
July 2016

Drawn By

RRN



CORNERSTONE
EARTH GROUP



Project Number
914-1-1

Figure Number
Figure 2




Date
July 2016


Drawn By
RRN

Site Plan
914 West Grand Avenue
Residential Development
Oakland, CA



Legend

-  Approximate location of ground water monitoring well (Salem, June 2012)
-  Approximate location of soil boring and soil vapor probe (Salem, February 2012)
-  Approximate location of soil boring and ground water grab sample (ASE, April 2005)



Base by Google Earth, dated 10/30/2015

APPENDIX A – TERMS AND CONDITIONS

**CORNERSTONE EARTH GROUP, INC.
TERMS AND CONDITIONS**

1. Agreement

- 1.1 Cornerstone Earth Group, Inc.'s ("Cornerstone") services are defined by and limited to (a) those services (the "Work") described in the attached proposal, which is incorporated herein by this reference, and (b) these Terms and Conditions of Agreement ("Terms and Conditions"). Together, the proposal and Terms and Conditions form the "Agreement." This Agreement represents the entire agreement between the Client and Cornerstone (collectively, the "Parties") and supersedes all prior negotiations, representations, or agreements, either written or oral. The Agreement can only be amended by a written instrument signed by both the Client and Cornerstone. In the event that the Client authorizes the Work by means of a purchase order or other writing ("Confirmation"), it is expressly agreed that these Terms and Conditions shall apply, and any terms, conditions or provisions appearing in the Confirmation are void and inapplicable except to the extent the Confirmation authorizes the Work and binds the Client to this Agreement.
- 1.2. Failure to immediately enforce any provision in this Agreement shall not constitute a waiver of the right to enforce that provision or any other provision. No waiver by the Parties of a breach of any term or covenant contained in this Agreement, whether by conduct or otherwise, in any one or more instances shall be deemed to be or construed as a further or continuing waiver of any such breach or as a waiver of a breach of any other term or covenant in this Agreement.

2. Scope of Services

- 2.1 Cornerstone will serve the Client by providing professional counsel and technical advice based on information furnished by the Client. The Client will make available to Cornerstone all known information regarding existing and proposed conditions of the site, and will immediately transmit any new information that becomes available or any change in plans. The Client and Cornerstone agree that Cornerstone, its officers, directors, employees, agents and/or subcontractors shall not be liable for any claims, damages, costs, or losses arising from or in any way related to conditions not actually encountered during the course of Cornerstone's Work and Cornerstone shall not have any liability or responsibility for losses resulting from inaccurate or incomplete information supplied by the Client, and the Client agrees to defend and indemnify Cornerstone, its officers, directors, employees, agents and/or subcontractors against claims, damages, costs or losses arising therefrom. Cornerstone, its officers, directors, employees, agents and/or subcontractors shall not be liable for failing to discover any condition the discovery of which would reasonably require the performance of services not authorized by the Client.

3. Terms of Payment

- 3.1 The Client's obligation to pay for the Work is in no way dependent upon the Client's ability to obtain financing. The Client's obligation to pay for the Work is in no way dependent upon the Client's successful completion of the Client's project. No provision of this Agreement shall be construed to constitute a "Pay-When-Paid" clause or a "Pay-If-Paid" clause.
- 3.2 Payment for the Work shall be due and payable upon receipt of Cornerstone's invoice. To be recognized, any dispute over charges must be claimed in writing within thirty (30) calendar days of the billing date. Any dispute over an invoice amount shall not affect the Client's obligation to pay invoice amounts not in dispute. Amounts unpaid thirty (30) calendar days after the issue date of Cornerstone's invoice shall be assessed a service charge of 1 percent per month on balances outstanding.
- 3.3 Timely payment is a substantial condition of the Client's performance under this Agreement. Cornerstone may at its option withhold delivery of reports or other work product or suspend performance of the Work pending receipt of payments for all past due invoices and Cornerstone, its officers, directors, employees, agents and/or subcontractors shall have no liability to the Client for delay or damage caused because of such withholding or suspension. In the event that Cornerstone must take legal action to enforce this Agreement for payment for the Work performed and Cornerstone prevails, Cornerstone will be reimbursed by the Client for all expenses, including but not limited to reasonable attorney's fees and litigation costs.

4. Standard of Care

- 4.1 While performing the Work under this Agreement, Cornerstone shall exercise the degree of care and skill ordinarily exercised under similar circumstances by members of the environmental and geotechnical engineering consulting professions, as applicable, performing the kind of services to be performed hereunder and practicing in the same or similar locality at the same period of time.
- 4.2 Except for the express promise set forth in Subsection 4.1 herein, Cornerstone neither makes, nor offers, nor shall Cornerstone be liable to the Client for any express or implied warranties with respect to the performance of the Work.

5. Force Majeure

- 5.1 Cornerstone will diligently proceed with its services and will complete the Work in a timely manner, but it is expressly agreed to and understood by the Client that Cornerstone shall not be held responsible for delays occasioned by factors beyond its control, nor by factors which could not reasonably have been foreseen at the time of the execution of the Agreement between the parties.
- 5.2 Except for the obligation to pay for the Work performed and expenses incurred, neither Cornerstone nor the Client shall be liable for its failure to perform hereunder, in whole or in part, due to contingencies beyond its reasonable control, included, but not limited to, strikes or other concerted acts of workmen not in Cornerstone's employ, whether direct or indirect, riots, war, acts of terrorism, fire, floods, storms, washouts, acts of God or the public enemy, explosions, accidents, epidemics, breakdowns, injunctions, compliance with any law, regulation or order, whether valid or invalid, of the United States of America or any governmental body or any instrumentality thereof, whether now existing or hereafter created.

6. Effect of Delay or Impediment to Work

- 6.1 If any event occurs which causes or may cause Cornerstone: (a) to be impeded in its performance of the Services; or (b) to be delayed in the completion of the Work within the time provided in the attached proposal and/or in an applicable Change Order due to any act or omission of the Client, its officers, directors, employees and agents, or the Client's contractors, or due to any contingency beyond Cornerstone's control as provided in Section 5 herein, Cornerstone shall notify the Client in writing within ten (10) business days of the date on which Cornerstone becomes aware of such event.
- 6.2 The Client shall notify Cornerstone in writing of the Client's agreement or disagreement with Cornerstone's claim of an impediment or delay to performance within five (5) business days after receipt of Cornerstone's notice under Subsection 6.1. If the Client agrees with Cornerstone's claim, the time for performance of such requirement may be extended as mutually agreed in writing by the parties as provided in Subsection 1.1. If the Client disputes Cornerstone's assertion of an impediment or delay, such dispute shall be resolved pursuant to Section 17.
- 6.3 Impediments or delays to performance, addressed pursuant to this Section, shall not (a) constitute a breach hereunder; (b) give rise to any special right to terminate this Agreement; or (c) give rise to a claim by the Client for damages or other relief, if and to the extent that such impediment or delay is due to any act or omission of the Client, its officers, directors, employees and agents, or the Client's contractors, or due to any contingency beyond Cornerstone's control as provided in Section 5.

7. Right of Entry

- 7.1 Unless otherwise agreed in writing, the Client shall furnish and/or secure right of entry to the Site described in the proposal for Cornerstone personnel and equipment in order for Cornerstone to perform the Work. The Client shall waive any claim against Cornerstone, its officers, directors, employees, agents and/or subcontractors and agree to defend and indemnify Cornerstone, its officers, directors, employees, agents and/or subcontractors from any claims arising from entry onto the Site which is the subject of the Work.

7.2 The Parties acknowledge and agree that although Cornerstone will take reasonable precautions to minimize damage to property, including landscapes, hardscapes, crops and underground utilities, any and all damages, losses or expenses which could result from damage to such property due to Cornerstone's performance of the Work under this Agreement shall be the sole and exclusive responsibility of the Client provided that such damages, losses or expenses are not the result of Cornerstone's breach of the standard of care set forth in Subsection 4.1 herein. The Client shall indemnify, defend and hold harmless Cornerstone, its officers, directors, employees, agents and/or subcontractors from any damages, losses or expenses including, without limitation, attorney's fees, sustained or incurred by Cornerstone, its officers, directors, employees, agents and/or subcontractors as a result of any and all claims arising out of any damage to subsurface utilities due to Cornerstone's performance of the Work under this Agreement, provided that such claims are not the result of Cornerstone's breach of the standard of care set forth in Subsection 4.1 herein.

8. Monitoring of Construction

8.1 The Client acknowledges and understands that unanticipated or changed conditions may be encountered during construction. There is a substantial risk to the Client and to Cornerstone if Cornerstone is not engaged to provide complete services, including but not limited to, construction observation services. Such risks include the increased likelihood of misinterpretation of Cornerstone's findings and conclusions and error in implementing recommendations by Cornerstone. If Client fails to retain Cornerstone to provide complete services, the Client agrees, notwithstanding any other provisions of this Agreement, to the fullest extent permitted by law, to indemnify and hold harmless Cornerstone, its officers, partners, employees and Cornerstones from and against any and all claims, suits, demands, liabilities, losses, damages or costs, including reasonable attorneys' fees and defense costs arising out of or in any way connected with the Work or arising out of implementing or interpreting Cornerstone's work product except when the Claim arises from the sole negligence of Cornerstone or where the Claim arises from the willful, wanton or reckless conduct of Cornerstone.

8.2 Cornerstone shall not be required to make exhaustive or continuous on-site observations to check the quality or quantity of the Work and shall not be responsible for any contractor's failure to carry out the work in accordance with the contract documents.

8.3 Cornerstone shall not be responsible for the acts or omissions of any contractor or subcontractor or any of the contractors' or subcontractors' agents or employees or other persons performing any work on the Project.

9. Changed Conditions

9.1 If, during the term of this Agreement, circumstances or conditions that were not originally contemplated by or known to Cornerstone are revealed, to the extent that they affect the scope of services, compensation, schedule, allocation of risks or other material terms of this Agreement, Cornerstone may call for renegotiation of appropriate portions of this Agreement. Cornerstone shall notify the Client of the changed conditions necessitating renegotiation, and Cornerstone and the Client shall promptly and in good faith enter into renegotiation of this Agreement to address the changed conditions. If terms cannot be agreed to, the parties agree that either party has the absolute right to terminate this Agreement, in accordance with the termination provision hereof.

10. Jobsite Safety

10.1 Neither the professional activities of Cornerstone nor the presence of Cornerstone or its employees, subconsultants and subcontractors shall relieve the Client or the Client's General Contractor of its obligations, duties and responsibilities, including, but not limited to, health and safety programs. Cornerstone and its personnel have no authority to exercise any control over the site or any construction contractor or its employees in connection with their work or any health or safety programs or procedures. The Client acknowledges and agrees that Cornerstone shall not be responsible for jobsite safety.

11. Hazardous Materials and Environmental Contamination

11.1 The Client hereby warrants that if it knows or has any reason to assume or suspect that hazardous or toxic substances, or any other type of environmental hazard, contamination or pollution may exist at the Site, the Client will immediately inform Cornerstone to the best of the Client's knowledge of such hazardous or toxic substances, environmental hazard, contamination or pollution's type, quantity and location.

11.2 Cornerstone, its officers, directors, employees, agents and/or subcontractors shall have no title to, ownership of, or legal responsibility and/or liability for any and all contamination at the Site, including, but not limited to, the groundwater thereunder. "Contamination at the Site" includes but is not limited to any hazardous or toxic substance, or any other type of environmental hazard, contamination or pollution present at or under the Site, including, but not limited to the ground water thereunder, which is not brought onto the Site by Cornerstone, its officers, directors, employees, agents and/or subcontractors.

11.3 Cornerstone and the Client agree that the discovery of unanticipated Contamination at the Site may constitute a changed condition mandating renegotiation and/or termination of this Agreement. Cornerstone and the Client agree that the discovery of unanticipated Contamination at the Site may make it necessary for Cornerstone to take immediate measures to protect the public health, safety and the environment. The Client agrees that Cornerstone may take any or all measures that in Cornerstone's professional opinion are justified to preserve and protect the health and safety of Cornerstone's personnel, the public and the environment, and the Client agrees to compensate Cornerstone for the cost of such services.

11.4 The Client agrees to indemnify, defend and hold harmless Cornerstone, its officers, directors, employees, agents and/or subcontractors from any and all damages, losses or expenses, including, but not limited to, reasonable attorney's fees and legal costs connected therewith, liabilities, penalties and fines sustained by Cornerstone, its officers, directors, employees, agents and/or subcontractors as a result of any and all claim with respect to and arising out of any and all Contamination at the Site, provided that such claims are not the result of Cornerstone's breach of the standard of care set forth in Subsection 4.1 herein.

11.5 Subsurface sampling may result in unavoidable contamination of certain subsurface areas, as when a probe or boring is advanced or drilled through a contaminated area into a clean soil or water-bearing zone. Because of the risks posed by such work, and because subsurface sampling is often a necessary part of Cornerstone's Work, the Client hereby agrees to waive all claims against Cornerstone, its officers, directors, employees, agents and/or subcontractors with respect to and arising out of any and all subsurface sampling, including but not limited to claims relating to cross-contamination occurring because of such subsurface sampling, provided that such claims are not the result of Cornerstone's breach of the standard of care set forth in Subsection 4.1 herein.

12. Disposal of Samples and Drill Cuttings

12.1 Unless mutually agreed in writing by the Parties as provided in Subsection 1.1 herein, Cornerstone shall hold samples collected during the performance of the Work no longer than thirty (30) calendar days after their date of collection. Drill cuttings will be left on-Site. In the event that soil, rock, water, drill cuttings and/or other samples or materials are contaminated or are suspected to contain hazardous materials or other toxic substances hazardous or detrimental to public health, safety or the environment as defined by federal, state or local law, Cornerstone will, after completion of testing, notify the Client of the same in order for the Client to arrange for the disposal of the samples and/or materials. The Client recognizes and agrees that Cornerstone at no time assumes title to said samples and/or materials, and that the Client is responsible for the disposal of such samples and/or materials. The Client agrees to pay all costs associated with any storage, transport and/or disposal of samples and/or materials, and to defend and indemnify Cornerstone, its officers, directors, employees, agents and/or subcontractors from any and all claims arising out of or in any way related to the storage, transport and/or disposal of asbestos, hazardous or toxic substances, and/or pollutants, including but not limited to any samples and/or materials.

13. Use and Ownership of Documents

13.1 All reports, letters, plans, figures, specifications, computer files, field data, logs, notes and other documents and instruments prepared by Cornerstone as instruments of service shall remain the property of Cornerstone. Cornerstone shall retain all common law, statutory and other reserved rights, including copyright thereto. In the event the Client, the Client's contractors or subcontractors, or anyone for whom the Client is legally liable makes or permits to be made any changes to reports, letters, plans, figures, specifications, computer files, field data, logs, notes and other documents prepared by Cornerstone without obtaining Cornerstone's prior written consent, the Client shall assume full responsibility for the results of such changes. Therefore, the Client agrees to waive any claim against Cornerstone and to release Cornerstone from any liability arising directly or indirectly from such changes. In addition, the Client agrees, to the

fullest extent permitted by law, to indemnify and hold harmless Cornerstone from any damages, liabilities or costs, including reasonable attorney's fees and costs of defense, arising from such changes.

The Client agrees that all reports, letters, plans, figures, specifications, computer files, field data, logs, notes and other documents and other services furnished to the Client or its agents and/or employees by Cornerstone, which are not paid for, shall be immediately returned upon demand and may not be used by the Client for any purpose. Any reports, letters, plans, figures, specifications, computer files, field data, logs, notes and other documents, advice or opinions provided by Cornerstone to the Client as part of the Work are provided for the sole and exclusive use of the Client for specific application to the Site detailed in this Agreement. Any third party use of any drafts, reports, letters, plans, figures, specifications, computer files, field data, logs, notes and other documents, advice or opinion of Cornerstone is the sole responsibility of the Client.

14. Insurance

- 14.1 Cornerstone, its officers, directors, employees and agents have and shall maintain during the term of this Agreement insurance in the following types: (a) Worker's Compensation Insurance; (b) Employer's Liability Insurance; (c) Commercial General Liability Insurance (GLI); and (d) Professional Liability Insurance.
- 14.2 Cornerstone shall, at the Client's request, provide the Client with a certificate of insurance or other satisfactory evidence that such insurance has been obtained and are maintained in force through the term of this Agreement. Any additional insurance policy or increase in the coverage of existing insurance required by the Client shall constitute an additional expense under this Agreement, and the Client shall reimburse Cornerstone for any additional premiums and costs incurred by Cornerstone in connection with obtaining such additional insurance.

15. Prevailing Wage Obligations

- 15.1 The Client shall notify Cornerstone in writing if the Work contemplated by this Agreement constitutes a "public work" under any and all federal, state and/or local prevailing wage laws, and/or living wage laws, including but not limited to the Davis-Bacon Act and the provisions of California Labor Code §§ 1720 *et seq.* In addition, the Client shall notify Cornerstone if Cornerstone is obligated by statute, any public contracting authority and/or a developer to pay prevailing wages and benefits and/or any predetermined wages or benefits (collectively, "prevailing wage obligations"). In the event that Cornerstone must adhere to federal, state and/or local prevailing wage obligations for the Work performed, the Client shall provide Cornerstone with any and all prevailing wage determinations applicable to the Work to be performed under this Agreement. Any prevailing wage obligations might affect the payment terms contemplated by this Agreement and thus constitute a changed condition mandating renegotiation and/or termination of this Agreement. The Client understands and agrees that Cornerstone will rely on the representations made by the Client with regard to prevailing wage obligations and the Client agrees to indemnify Cornerstone, its officers, directors, employees, agents and/or subcontractors against any and all claims, liabilities, suits, demands, losses, costs and expenses, including but not limited to reasonable attorney's fees and legal costs, arising from Cornerstone's reliance upon the Client's representations regarding prevailing wage obligations.

16. Limitations—THIS CLAUSE LIMITS CORNERSTONE'S LIABILITY

- 16.1 Cornerstone shall not be responsible for the validity or accuracy of data collected by others or for interpretations made by others.
- 16.2 Cornerstone's relationship with the Client under this Agreement shall be that of an independent contractor. Nothing in this Agreement shall be construed to designate Cornerstone, its officers, directors, employees, agents and/or subcontractors as employees, agents, joint ventures or partners of the Client. Cornerstone shall have no authority to bind, commit or obligate the Client in any manner and shall not hold itself out to third parties as being capable of doing so.
- 16.3 The Client and Cornerstone have discussed the risks and rewards associated with this project, as well as Cornerstone's fee for services. After negotiation, the Client and Cornerstone have expressly agreed to allocate certain of the risks so that, to the fullest extent permitted by law, the total aggregate liability of Cornerstone, its officers, directors, employees, agents and subcontractors to the Client and all third-parties is limited to \$50,000 or the amount of Cornerstone's fee, whichever is greater, for any and all injuries, damages, claims, losses, expenses, or claim expenses (including attorney's fees) arising out of this Agreement from any cause or causes. Such causes include but are not limited to Cornerstone's negligence, errors, omissions, strict liability, breach of contract or breach of warranty. In no event shall Cornerstone, its officers, directors, employees, agents and/or subcontractors be liable in contract, tort, strict liability, warranty or otherwise, for any special, incidental or consequential damages, such as but not limited to delay, disruption, loss of product, loss of anticipated profits or revenue, loss of use of any equipment or system, non-operation or increased expense of operation of any equipment or systems, cost of capital, or cost of purchase or replacement equipment systems or power.
- 16.4 Notwithstanding any other provision of this Agreement, the total aggregate liability of Cornerstone, its officers, directors, employees, agents and subcontractors to the Client and all third parties, including attorney's fees awarded pursuant to this Agreement, for claims, damages or losses arising out of the treatment, transport, storage, discharge, dispersal or release of hazardous materials, shall be limited to \$50,000 or the amount of Cornerstone's fee, whichever is greater and regardless of the legal theory under which liability is imposed.
- 16.5 For an additional 5% of Cornerstone's total fee or \$500, whichever is greater, Cornerstone will raise the limitation of liability up to the amount that actually would be paid by Cornerstone's insurance carriers if Client and Cornerstone initial below:

LIMITATION INCREASE: THE LIMITATION OF LIABILITY IS INCREASED TO THE ACTUAL AMOUNT PAID BY CORNERSTONE'S INSURANCE CARRIERS IN EXCHANGE FOR AN ADDITIONAL FEE OF 5% OF THE TOTAL SERVICE CHARGE OR \$500, WHICHEVER IS GREATER.

Client's Initial	Date	Cornerstone's Initial	Date

- 16.6 The Client shall indemnify, defend and hold harmless Cornerstone and its officers, directors, employees, agents and subcontractors from any and all damages, losses, or expenses, included but not limited to reasonable legal expenses and attorney's fees connected therewith, sustained by Cornerstone, its officers, directors, employees, agents and subcontractors as a result of any and all claims, demands, suits, causes of action, proceedings, judgments and liabilities for property damage, statutory penalty and/or personal injury with respect to and arising out of the Client's negligent acts, omissions or material breach of this Agreement. In the event a claim is the result of joint negligent acts or omissions of the Client and Cornerstone, the Client's duty of indemnification shall be in proportion to its respective allocable share of the joint negligence.
- 16.7 Client acknowledges and agrees that in no event shall any action or proceeding be brought against Cornerstone or proceeding be brought against Cornerstone by Client or its assignees for any claim or cause of action arising from or in any way related to the Work or this Agreement unless such action or proceeding is commenced within three (3) years from the Date of Completion of Work provided by Cornerstone under this Agreement. The Date of Completion shall be the date of the final invoice for the Work performed under this Agreement.
- 16.8 If Client requests that Cornerstone's work product be relied upon by a third party, including, but not limited to a lender, Client agrees to provide the third party with a copy of these terms and conditions, and Client agrees to require said third party to agree to limit Cornerstone's total liability to Client and any third party as described in paragraph 16.4 and Client agrees to indemnify Cornerstone, its officers, directors, employees, agents and/or subcontractors against any and all claims, liabilities, suits, demands, losses, costs and expenses, including but not limited to reasonable attorney's fees and legal costs, arising from third party claims, damages, costs and losses arising out of or in any way related to Work.

17. Disputing Cornerstone's Performance

- 17.1 Except as provided in Section 6 and Subsection 17.2 herein, if Cornerstone shall breach any provision herein, the Client shall notify Cornerstone within five (5) business days of the Client's knowledge of such breach. Except as provided in Subsections 17.3 herein, upon receipt of the Client's notice, Cornerstone shall have the option to take such corrective measures, if any, to remedy the breach, and shall notify the Client within five (5) business days after receipt of the

Client's notification of the corrective measures Cornerstone shall take and the estimated time period within which the corrective measures shall be taken. In no event shall Cornerstone be liable to the Client for any damages without being given a reasonable opportunity to remedy its breach as provided herein.

- 17.2 The Client shall make no claim for professional negligence unless the Client has first provided Cornerstone with a written certification executed by an independent Consultant currently practicing in the same discipline and locality as Cornerstone and licensed in the State of California. This certification shall (a) contain the name and license number of the certifier; (b) specify the acts or omissions that the certifier contends are not in conformance with the standard care for a Cornerstone performing professional services under similar circumstances; and (c) state in detail the basis for the certifier's opinion that such acts or omissions do not conform to the standard of care. This certificate shall be provided to Cornerstone no less than thirty (30) calendar days prior to the presentation of any claim or the institution of any mediation, arbitration or judicial proceeding.
- 17.3 Cornerstone agrees that upon receipt of written notice from the Client pursuant to Subsection 17.2 herein it will implement necessary corrections to the Work performed by Cornerstone that fails to conform to the standard of care that Cornerstone has accepted pursuant to Subsection 4.1, as mutually agreed in writing by the Parties as provided in Subsection 1.1. herein, if such written notice is received within one (1) year of the performance of the Work failing to conform to Subsection 4.1. If Cornerstone has been paid by the Client for such Work, Cornerstone shall perform the corrections at its own expense. If Cornerstone has not been paid by the Client for such Work, and the Work is subsequently corrected to conform with the standard of care that Cornerstone has accepted pursuant to Subsection 4.1, the Client shall pay Cornerstone in accordance with Section 3 herein.
- 17.4 In no event shall Cornerstone, its officers, directors, employees, agents and/or subcontractors be liable for any special, incidental or consequential damages, such as but not limited to delay, disruption, loss of product, loss of anticipated profits or revenue, loss of use of any equipment or system, non-operation or increased expense of operation of any equipment or systems, cost of capital, or cost of purchase or replacement equipment systems or power, or any other incidental, special, indirect or consequential damages of any kind or nature whatsoever resulting from Cornerstone's performance or failure to perform the Work in accordance with the standard of care that Cornerstone has accepted pursuant to Subsection 4.1.
- 18. Termination**
- 18.1 Cornerstone shall have the right to terminate this Agreement ten (10) business days after written notice is sent to the Client if (a) the Client fails to pay any of Cornerstone's undisputed invoices within sixty (60) days from the date of the invoice; or (b) Cornerstone's attached proposal and/or the Work was based upon misinformation, whether by the Client or a third party, or upon information not fully disclosed to Cornerstone, whether by the Client or a third party.
- 18.2 Except as provided for in Section 6, and after compliance with Section 17, the Client shall have the right to terminate this Agreement ten (10) business days after written notice is sent to Cornerstone if Cornerstone fails to comply in any material respect with any of the material provisions herein and subsequently fails to notify the Client pursuant to Subsections 17.1 and 17.3 of the corrective measures Cornerstone intends to take.
- 18.3 The termination of this Agreement by Cornerstone under Subsection 18.1 herein, or by the Client under Subsection 18.2 herein, shall not relieve the Client of its obligations to pay Cornerstone for any of the Work performed and expenses incurred as of the date of termination, and shall not constitute a waiver by Cornerstone or the Client of any cause of action for breach of this Agreement or any provision herein.
- 19. Miscellaneous Provisions.**
- 19.1 "Indemnity Defined. The term "indemnify" shall mean indemnify, defend and hold harmless from and against any and all claims, liabilities, suits, demands, losses, costs and expenses, including but not limited to reasonable attorney's fees and all legal costs incurred on appeal, and all interest thereon, accruing or resulting to any and all persons, firms, or any other legal entities, on account of any damages or losses to property or persons, including death or economic losses, arising out of the item, matter, action or inaction specified in the specific provision.
- 19.2 "Choice of Counsel. In any circumstance whereby Cornerstone is entitled to indemnification by the Client, Cornerstone shall have the right to select counsel of its choosing.
- 19.3 "Successors and Assigns. This Agreement shall be binding upon and inure to the benefit of the Parties and their successors and assigns as provided herein. The Client shall not assign, sell, transfer or subcontract this Agreement or any interest herein without the prior written consent of Cornerstone. Cornerstone shall not assign, sell, transfer or subcontract this Agreement or any interest herein without the prior written consent of the Client. The Client hereby consents to the subcontracting of those portions of the Work as the attached proposal herein indicates are or will be subcontracted. Notwithstanding the above, Cornerstone shall have the right to assign monies due hereunder for the Work performed and expenses incurred.
- 19.4 "Third Party Beneficiaries. The Parties agree that this Agreement is not intended by either Cornerstone or the Client to give any benefits, rights, privileges, actions or remedies to any person or entity, partnership, firm or corporation as a third party beneficiary or otherwise under any theory of law, that is not a signatory to this Agreement.
- 19.5 "Survival. In order that the Parties may fully exercise their rights and perform their obligations arising from the performance of this Agreement, any provisions of this Agreement that are necessary to ensure such exercise or performance shall survive the termination of this Agreement.
- 19.6 "Severability. If any part, term or provision of this Agreement shall be held illegal, unenforceable or in conflict with any federal, state or local law having jurisdiction over this Agreement, the validity of the remaining parts, terms or provisions of this Agreement shall not be affected thereby.
- 19.7 "Choice of Law and Venue. This Agreement shall be governed by California law. The venue for any legal action brought pursuant to this Agreement shall be located within the County of Santa Clara, State of California.
- 19.8 "Publicity. Unless otherwise mutually agreed in writing by the parties as provided in Subsection 1.1, Cornerstone may use and publish the Client's name and a general description of Cornerstone's services with respect to the Work in describing Cornerstone's experience and qualifications to other clients or prospective clients.
- 19.9 "Signatories. Each undersigned representative of the Parties to this Agreement certifies that he or she is fully authorized to enter into the terms and conditions of this Agreement and to execute and legally bind such Party to this document.
- 19.10 "Corporate Protection. It is intended by the parties to this Agreement that Cornerstone's services in connection with the Work shall not subject Cornerstone's individual employees, officers or directors to any personal legal exposure for the risks associated with this Project. Therefore, and notwithstanding anything to the contrary herein, the Client agrees that as the Client's sole and exclusive remedy, any claim, demand or suit shall be directed and/or asserted only against Cornerstone, a California Corporation, and not against any of Cornerstone's individual employees, officers or directors.
- 19.11 "Code Compliance. Cornerstone shall exercise usual and customary professional care in its efforts to comply with applicable laws, codes and regulations as of the date of this Agreement.
- 19.12 "Quotation. Unless stated in writing, this quotation shall not remain in effect after thirty (30) days of the Proposal date.
- 19.13 "Contractors State License. Cornerstone maintains a General Engineering A license (No. 905816) with a Hazardous Substances Removal and Remedial Actions Certification with the State of California, which are regulated by the Contractors State License Board. Any questions concerning a contractor may be referred to the Registrar, Contractors State License Board, P.O. Box 26000, Sacramento, California 95826.

APPENDIX B – DATABASE SEARCH REPORT

Phase I ESA

914 West Grand Avenue
Oakland, CA 94607

Inquiry Number: 4673906.2s
July 14, 2016

The EDR Radius Map™ Report with GeoCheck®



6 Armstrong Road, 4th floor
Shelton, CT 06484
Toll Free: 800.352.0050
www.edrnet.com

TABLE OF CONTENTS

<u>SECTION</u>	<u>PAGE</u>
Executive Summary	ES1
Overview Map	2
Detail Map	3
Map Findings Summary	4
Map Findings	8
Orphan Summary	502
Government Records Searched/Data Currency Tracking	GR-1
 <u>GEOCHECK ADDENDUM</u>	
Physical Setting Source Addendum	A-1
Physical Setting Source Summary	A-2
Physical Setting SSURGO Soil Map	A-7
Physical Setting Source Map	A-9
Physical Setting Source Map Findings	A-11
Physical Setting Source Records Searched	PSGR-1

Thank you for your business.
 Please contact EDR at 1-800-352-0050
 with any questions or comments.

Disclaimer - Copyright and Trademark Notice

This Report contains certain information obtained from a variety of public and other sources reasonably available to Environmental Data Resources, Inc. It cannot be concluded from this Report that coverage information for the target and surrounding properties does not exist from other sources. **NO WARRANTY EXPRESSED OR IMPLIED, IS MADE WHATSOEVER IN CONNECTION WITH THIS REPORT. ENVIRONMENTAL DATA RESOURCES, INC. SPECIFICALLY DISCLAIMS THE MAKING OF ANY SUCH WARRANTIES, INCLUDING WITHOUT LIMITATION, MERCHANTABILITY OR FITNESS FOR A PARTICULAR USE OR PURPOSE. ALL RISK IS ASSUMED BY THE USER. IN NO EVENT SHALL ENVIRONMENTAL DATA RESOURCES, INC. BE LIABLE TO ANYONE, WHETHER ARISING OUT OF ERRORS OR OMISSIONS, NEGLIGENCE, ACCIDENT OR ANY OTHER CAUSE, FOR ANY LOSS OF DAMAGE, INCLUDING, WITHOUT LIMITATION, SPECIAL, INCIDENTAL, CONSEQUENTIAL, OR EXEMPLARY DAMAGES. ANY LIABILITY ON THE PART OF ENVIRONMENTAL DATA RESOURCES, INC. IS STRICTLY LIMITED TO A REFUND OF THE AMOUNT PAID FOR THIS REPORT.** Purchaser accepts this Report "AS IS". Any analyses, estimates, ratings, environmental risk levels or risk codes provided in this Report are provided for illustrative purposes only, and are not intended to provide, nor should they be interpreted as providing any facts regarding, or prediction or forecast of, any environmental risk for any property. Only a Phase I Environmental Site Assessment performed by an environmental professional can provide information regarding the environmental risk for any property. Additionally, the information provided in this Report is not to be construed as legal advice.

Copyright 2016 by Environmental Data Resources, Inc. All rights reserved. Reproduction in any media or format, in whole or in part, of any report or map of Environmental Data Resources, Inc., or its affiliates, is prohibited without prior written permission. EDR and its logos (including Sanborn and Sanborn Map) are trademarks of Environmental Data Resources, Inc. or its affiliates. All other trademarks used herein are the property of their respective owners.

EXECUTIVE SUMMARY

A search of available environmental records was conducted by Environmental Data Resources, Inc (EDR). The report was designed to assist parties seeking to meet the search requirements of EPA's Standards and Practices for All Appropriate Inquiries (40 CFR Part 312), the ASTM Standard Practice for Environmental Site Assessments (E 1527-13) or custom requirements developed for the evaluation of environmental risk associated with a parcel of real estate.

TARGET PROPERTY INFORMATION

ADDRESS

914 WEST GRAND AVENUE
OAKLAND, CA 94607

COORDINATES

Latitude (North):	37.8149980 - 37° 48' 53.99"
Longitude (West):	122.2790580 - 122° 16' 44.60"
Universal Transverse Mercator:	Zone 10
UTM X (Meters):	563457.4
UTM Y (Meters):	4185328.5
Elevation:	17 ft. above sea level

USGS TOPOGRAPHIC MAP ASSOCIATED WITH TARGET PROPERTY

Target Property Map:	5641112 OAKLAND WEST, CA
Version Date:	2012

AERIAL PHOTOGRAPHY IN THIS REPORT

Portions of Photo from:	20140608
Source:	USDA

MAPPED SITES SUMMARY

Target Property Address:
 914 WEST GRAND AVENUE
 OAKLAND, CA 94607

Click on Map ID to see full detail.

MAP ID	SITE NAME	ADDRESS	DATABASE ACRONYMS	RELATIVE ELEVATION	DIST (ft. & mi.) DIRECTION
A1		914 W GRAND AVE	EDR Hist Auto		TP
A2		2226 MYRTLE ST	EDR Hist Auto	Higher	10, 0.002, NW
A3	ORTON & LIBITZKY PRO	2303-2317 MARKET ST	Alameda County CS	Higher	24, 0.005, ENE
A4		2271 MARKET ST	EDR Hist Auto	Higher	42, 0.008, SE
A5	NO-D-LAY DRY CLEANER	2300 MARKET AVE	EDR Hist Cleaner	Higher	63, 0.012, East
A6	NO-D-LAY DRY CLEANER	2300 MARKET ST	EDR Hist Cleaner	Higher	63, 0.012, East
A7		2300 MARKET ST	EDR Hist Auto	Higher	63, 0.012, East
A8	BURKE PROPERTY	949 W GRAND AVE	Alameda County CS	Lower	93, 0.018, SW
A9	BURKE PROPERTY	949 GRAND AVE	LUST	Lower	93, 0.018, SW
A10	P & H CLEANERS	945 W GRAND AVE	EDR Hist Cleaner	Lower	97, 0.018, SW
A11	ELLIOTT AND ELLIOTT	2336 MARKET ST	HIST UST	Higher	128, 0.024, ENE
A12	ELLIOTT AND ELLIOTT	2336 MARKET ST	SWEEPS UST, HIST UST, CA FID UST	Higher	128, 0.024, ENE
A13		905 W GRAND AVE	EDR Hist Auto	Higher	139, 0.026, SSE
A14	MAC AUTO REPAIR	905 W GRAND AVE	Alameda County CS	Higher	139, 0.026, SSE
A15	MAC AUTO REPAIR	905 GRAND AVE W	LUST	Higher	139, 0.026, SSE
A16	MARKET WASH HOUSE	2347 MARKET ST	EDR Hist Cleaner	Higher	145, 0.027, NE
B17	MAUTALIN PIERRE	2129 MYRTLE ST	EDR Hist Cleaner	Lower	181, 0.034, SW
C18	SAFEWAY STORES, INC.	2240 FILBERT ST	SLIC, Alameda County CS, SWEEPS UST, HIST UST, CA...	Lower	188, 0.036, NW
C19		2240 FILBERT ST	EDR Hist Auto	Lower	188, 0.036, NW
B20	REL'S FOODS INC.	975 W GRAND AVE	SWEEPS UST, CA FID UST	Lower	196, 0.037, WSW
D21	MC KAY R C	2226 MARKET ST	EDR Hist Auto	Higher	199, 0.038, SSE
E22		883 ATHENS AVE	EDR Hist Auto	Higher	257, 0.049, East
F23	H & H PRESSING SHOP	919 24TH ST	EDR Hist Cleaner	Higher	313, 0.059, NNE
C24		2244 FILBERT ST	EDR Hist Auto	Lower	318, 0.060, WNW
D25		889 W GRAND AVE	EDR Hist Auto	Higher	318, 0.060, SE
D26	ARCO FACILITY #02169	889 W GRAND AVE	SWEEPS UST, CA FID UST	Higher	318, 0.060, SE
D27	ARCO #02169	889 W GRAND AVE	Alameda County CS, HIST UST	Higher	318, 0.060, SE
D28	ARCO #2169	889 W GRAND AVE	UST, NPDES	Higher	318, 0.060, SE
D29	ARCO # 02169	889 GRAND AVE W	LUST, HIST CORTESE	Higher	318, 0.060, SE
C30	UNTERBERGER MORRIS	2328 FILBERT ST	EDR Hist Cleaner	Lower	343, 0.065, NW
G31	A. ALAN ZATOPA	1000 WEST GRAND AVE	HIST UST, HAZNET	Lower	362, 0.069, West
G32	COMMERCIAL PROPERTY	1000 GRAND AVE W	LUST, HIST CORTESE	Lower	362, 0.069, West
G33	LANGENDORF UNITED BA	1000 W GRAND AVE	RCRA-SQG, FINDS, ECHO	Lower	362, 0.069, West
G34	GOOD STUFF FOOD CO	1000 W GRAND	Alameda County CS, SWEEPS UST, CA FID UST	Lower	362, 0.069, West
D35		2134 MARKET ST	EDR Hist Cleaner	Higher	376, 0.071, South
F36	LASCURETTES PETER	2423 MARKET ST	EDR Hist Cleaner	Higher	393, 0.074, NNE
F37	ACME FRENCH LAUNDRY	2425 MARKET ST	EDR Hist Cleaner	Higher	399, 0.076, NNE
E38	MANDERE PETER	866 ATHENS AVE	EDR Hist Cleaner	Higher	399, 0.076, ENE
F39	RENT A-TRAILER SYSTE	2434 MARKET ST	EDR Hist Auto	Higher	436, 0.083, NE

MAPPED SITES SUMMARY

Target Property Address:
 914 WEST GRAND AVENUE
 OAKLAND, CA 94607

Click on Map ID to see full detail.

MAP ID	SITE NAME	ADDRESS	DATABASE ACRONYMS	RELATIVE ELEVATION	DIST (ft. & mi.) DIRECTION
D40	MAUTALEN PETER	885 22ND ST	EDR Hist Cleaner	Higher	445, 0.084, SSE
H41	91853	850 W GRAND AVE	Alameda County CS, HIST UST	Higher	452, 0.086, ESE
H42	91853	850 W GRAND AVE	SWEEPS UST, CA FID UST	Higher	452, 0.086, ESE
H43	CHEVRON	850 GRAND	LUST, HIST CORTESE	Higher	452, 0.086, ESE
H44	CHEVRON	850 GRAND AVE W	LUST	Higher	452, 0.086, ESE
45		2126 MARKET ST	EDR Hist Auto	Higher	459, 0.087, South
I46	NEWMAN STAMPING & MA	1001 24TH ST	RCRA-SQG, FINDS, ECHO	Lower	475, 0.090, NNW
I47	CAL WEST PERIODICALS	2400 FILBERT ST	LUST, Alameda County CS, HIST CORTESE	Higher	480, 0.091, NNW
48	PG&E EUREKA SERVICE	2475 MYRTLE AVE	CA FID UST	Higher	547, 0.104, North
H49	UNION FRENCH LAUNDRY	861 ISABELLA ST	EDR Hist Cleaner	Higher	571, 0.108, ESE
50		2240 LINDEN ST	EDR Hist Auto	Lower	628, 0.119, WNW
I51		1035 24TH ST	EDR Hist Auto	Lower	638, 0.121, NW
J52	ANDERSON PROPERTY	2139 LINDEN ST	SWEEPS UST, HIST UST, CA FID UST	Lower	678, 0.128, West
K53	SCOTT BROADWAY	2014 MARKET ST	RCRA-SQG, FINDS, ECHO	Higher	768, 0.145, South
L54	AUTOMOBILE SERVICE C	820 ISABELLA ST	SWEEPS UST, HIST UST, CA FID UST	Higher	832, 0.158, East
L55	AUTO SERVICE COMPANY	820 ISABELLA	LUST, SLIC, Alameda County CS, HIST CORTESE	Higher	832, 0.158, East
K56	AT & T COMMUNICATION	1919 MARKET ST.	SWEEPS UST, CA FID UST	Higher	837, 0.159, SSW
K57	SCOTT COMPANY OF CAL	1919 MARKET	LUST, Alameda County CS, HIST CORTESE	Higher	837, 0.159, SSW
K58	ESTATE OF CARLOS SLE	1919 MARKET ST	RCRA-SQG, FINDS, ECHO	Higher	837, 0.159, SSW
K59	SCOTT COMPANY OF CAL	1919 MARKET ST	LUST	Higher	837, 0.159, SSW
J60	EBMUD	1075 W GRAND AVE	LUST	Lower	842, 0.159, West
M61	MEADERS CLEANERS	800 W GRAND AVE	RCRA-SQG, LUST, Alameda County CS, FINDS, HIST...	Higher	944, 0.179, ESE
N62	MCCLYMONDS HIGH SCHO	2607 MYRTLE ST	SWEEPS UST, HIST UST, CA FID UST	Higher	966, 0.183, North
N63	CITY OF OAKLAND MCCL	2607 MYRTLE ST	LUST, Alameda County CS, HIST CORTESE	Higher	966, 0.183, North
N64	MCCLYMONDS SENIOR HI	2607 MYRTLE ST	RCRA-SQG, FINDS, ECHO	Higher	966, 0.183, North
O65	CONTINENTAL COLOR	2201 WEST	LUST, Alameda County CS	Higher	988, 0.187, SE
66	OAK CENTER HOMES INC	827 TWENTIETH ST	RCRA-SQG	Higher	1016, 0.192, South
M67	FYNE BUILDING	774 W GRAND	Alameda County CS	Higher	1093, 0.207, ESE
P68	EBMUD ADELINE ADMINI	1100 21ST ST	RCRA-CESQG	Lower	1095, 0.207, WSW
O69	HERRINGTON OLSON PHO	769 22ND ST	RCRA-SQG, HIST UST, CA FID UST, FINDS, HAZNET,...	Higher	1177, 0.223, SE
O70	HARRINGTON & OLSON P	769 22ND ST	LUST, Alameda County CS, SWEEPS UST, HIST CORTESE	Higher	1177, 0.223, SE
71	A & H TRUCK REPAIR,	1825 MARKET ST	SWEEPS UST, HIST UST, CA FID UST	Higher	1202, 0.228, South
72	CHRIS AND GEORGE'S A	2520 WEST STREET	ENVIROSTOR	Higher	1205, 0.228, ENE
73	A AND B AUTO COMPANY	2700 MARKET ST	RCRA-SQG, FINDS, ECHO	Higher	1229, 0.233, NNE
O74	BEKINS	760 22ND ST	LUST, Alameda County CS	Higher	1230, 0.233, SE
P75	FRANK'S TIRE SERVICE	1115 21ST ST	LUST, Alameda County CS	Lower	1262, 0.239, West
P76	FRANK'S TIRE SERVICE	1115 21ST ST	SWEEPS UST	Lower	1262, 0.239, West
Q77	LEON HOMMEL MACHINE	2340 ADELINE STREET	HIST UST	Lower	1279, 0.242, WNW
Q78	STEVE TOOL	2340 ADELINE ST OAKL	SWEEPS UST, CA FID UST	Lower	1279, 0.242, WNW

MAPPED SITES SUMMARY

Target Property Address:
914 WEST GRAND AVENUE
OAKLAND, CA 94607

Click on Map ID to see full detail.

MAP ID	SITE NAME	ADDRESS	DATABASE ACRONYMS	RELATIVE ELEVATION	DIST (ft. & mi.) DIRECTION
79	VINCENT ACADEMY (FOR	2499 CHESTNUT STREET	SLIC, BROWNFIELDS	Lower	1283, 0.243, NW
Q80	NED CLYDE CONSTRUCTI	2311 ADELINE	LUST, Alameda County CS, HIST CORTESE	Lower	1289, 0.244, WNW
Q81	NED CLYDE CONSTRUCTI	2311 ADELINE STREET	Notify 65	Lower	1289, 0.244, WNW
82	ABC DRY CLEANERS	2701 SAN PABLO AVENU	ENVIROSTOR, DRYCLEANERS, EMI	Higher	1289, 0.244, NE
Q83	EASTSHORE LINES INC	2400 ADELINE ST	LUST, Alameda County CS, SWEEPS UST, CHMIRS, HIST...	Lower	1317, 0.249, WNW
Q84	BUS STORAGE YARD EAS	2400 ADELINE ST	CA FID UST	Lower	1317, 0.249, WNW
85	EBMUD	2130 ADELINE ST	LUST, Alameda County CS, HIST CORTESE	Lower	1332, 0.252, West
R86	BELL METAL FABRICATO	2500 ADELINE	ENVIROSTOR	Lower	1417, 0.268, NW
R87	E-Z-EST PRODUCTS CO.	2528 ADELINE ST	LUST, Alameda County CS, SWEEPS UST, HIST UST, CA...	Lower	1454, 0.275, NW
R88	EZ REST PRODUCTS	2528 ADELINE ST	SLIC	Lower	1454, 0.275, NW
S89	PEERLESS STAGES INC	2021 BRUSH ST	LUST, Alameda County CS, SWEEPS UST, CA FID UST,...	Higher	1473, 0.279, SE
S90	PEERLESS STAGES	2021 BRUSH ST	LUST, WDS	Higher	1473, 0.279, SE
T91	GOLDEN STATE LINEN S	958 28TH ST	LUST	Higher	1528, 0.289, North
T92	GOLDEN STATE LINEN S	958 28TH	LUST, Alameda County CS, HIST UST, HIST CORTESE	Higher	1528, 0.289, North
93	CALIFORNIA AUTO REPA	2801 SAN PABLO AVE	LUST, Alameda County CS, HIST CORTESE	Higher	1545, 0.293, NNE
U94	ARTESIAN OIL RECOVER	2306 MAGNOLIA ST	HWP	Lower	1608, 0.305, WNW
U95	PACIFIC CRYOGENICS I	2311 MAGNOLIA STREET	RCRA-SQG, LUST, Alameda County CS, FINDS, HIST...	Lower	1650, 0.312, WNW
V96	BLOUNT INTERNATIONAL	2452 MAGNOLIA ST	LUST, Alameda County CS, SWEEPS UST, HIST UST, CA...	Lower	1716, 0.325, NW
V97	BLOUNT INTERNATIONAL	2452 MAGNOLIA ST	LUST	Lower	1716, 0.325, NW
V98	LAHER SPRING AND ELE	2419 MAGNOLIA STREET	ENVIROSTOR	Lower	1727, 0.327, NW
99	EBMUD ADELINE MAINT	1200 21ST ST	RCRA-LQG, LUST, Alameda County CS, FINDS, HIST...	Lower	1756, 0.333, West
100	BROOKS AUTO SERVICE	1101 28TH	LUST, Alameda County CS, HIST CORTESE	Higher	1779, 0.337, NNW
W101	TUNE-UP MASTERS #318	2901 SAN PABLO AVE	LUST, Alameda County CS, HIST CORTESE	Higher	1783, 0.338, NNE
V102	NORTHWESTERN VENETIA	1218 24TH STREET	RESPONSE, ENVIROSTOR, SLIC, LIENS, DEED, Cortese	Lower	1812, 0.343, WNW
V103	NORTHWESTERN VENETIA	1218 24TH STREET	HIST Cal-Sites	Lower	1812, 0.343, WNW
X104	LOPEZ, GILBERT	633 SYCAMORE	LUST, Alameda County CS, SWEEPS UST, HIST CORTESE	Higher	1941, 0.368, East
Y105	GRAND AND POPLAR	1250-1276 WEST GRAND	SLIC	Lower	1956, 0.370, WNW
W106	CHUNG PROPERTY / LAN	2942 SAN PABLO AVE	RESPONSE, ENVIROSTOR, SLIC, Alameda County CS,...	Higher	1959, 0.371, NNE
Z107	MUELLER NICHOLLS INC	2400 UNION ST	LUST, Alameda County CS, HAZNET	Lower	1960, 0.371, WNW
Y108	CALIFORNIA BRAKE & C	2221 UNION ST	SLIC, Alameda County CS, HIST CORTESE	Lower	1971, 0.373, WNW
AA109	GREYHOUND LINES INC	2103 SAN PABLO AVE	LUST, Alameda County CS, HIST CORTESE, NPDES	Higher	1975, 0.374, SE
110	LINFORD MAGNOLIA PRO	2650 MAGNOLIA STREET	LUST, Alameda County CS	Lower	1988, 0.377, NW
X111	MOSTLY MUSTANGS	2576 MARTIN LUTHER K	LUST, Alameda County CS, HIST CORTESE, Notify 65	Higher	1991, 0.377, ENE
112	ADELINE UST	2823 ADELINE ST	LUST, Alameda County CS	Lower	2056, 0.389, NNW
113	GARDINER MANUFACTURI	1920 UNION ST	LUST, Alameda County CS, HIST CORTESE	Lower	2092, 0.396, West
Y114	COMMERCIAL BUILDINGS	1250-1276, 1284 W. G	RESPONSE, ENVIROSTOR, HIST Cal-Sites, Cortese	Lower	2096, 0.397, WNW
Z115	WESTERN PACIFIC RAIL	UNION STREET	ENVIROSTOR, VCP, DEED	Lower	2113, 0.400, WNW
AB116	AUTO TECH WEST	2703 MARTIN LUTHER K	HIST CORTESE	Higher	2129, 0.403, ENE
AB117	AUTO TECH WEST	2703 MARTIN LUTHER K	LUST, Alameda County CS, SWEEPS UST, CA FID UST	Higher	2129, 0.403, ENE

MAPPED SITES SUMMARY

Target Property Address:
914 WEST GRAND AVENUE
OAKLAND, CA 94607

Click on Map ID to see full detail.

MAP ID	SITE NAME	ADDRESS	DATABASE ACRONYMS	RELATIVE ELEVATION	DIST (ft. & mi.) DIRECTION
Z118	DONCO INDUSTRIES - O	2401 UNION ST.	SEMS-ARCHIVE	Lower	2190, 0.415, WNW
AA119	SINCLAIR PAINT SITE	2040 SAN PABLO AVE	LUST, Alameda County CS	Higher	2237, 0.424, SE
120	CROWLEY, KENT	3016 FILBERT ST	LUST, Alameda County CS, HIST CORTESE	Higher	2249, 0.426, North
121	CHEVRON	1700 CASTRO ST	LUST, Alameda County CS, SWEEPS UST, HIST UST, CA...	Higher	2294, 0.434, SSE
122	WSB ELECTRIC COMPANY	3032 MARKET ST	LUST, Alameda County CS, SWEEPS UST, HIST CORTESE	Higher	2304, 0.436, NNE
AC123	CUSTOM ALLOY SCRAP S	2711 UNION ST	SLIC, Alameda County CS, HIST CORTESE	Lower	2319, 0.439, NW
AD124	HARRIS DRY CLEANERS	2801 MARTIN LUTHER K	RESPONSE, ENVIROSTOR, LIENS, HAZNET	Higher	2320, 0.439, ENE
AD125	HARRIS DRY CLEANERS	2801 MARTIN LUTHER K	SEMS-ARCHIVE, HIST Cal-Sites, Cortese	Higher	2320, 0.439, ENE
AE126	MORGAN ENVIRONMENTAL	2433 POPLAR ST	RCRA-SQG, LUST, Alameda County CS, HIST CORTESE	Lower	2320, 0.439, WNW
127	CALOUS BLDG	730 29TH	ENVIROSTOR, LUST, Alameda County CS, HIST CORTESE	Higher	2323, 0.440, NE
128	CATHEDRAL GARDENS	638 21ST STREET	LUST, Alameda County CS, HAZNET	Higher	2332, 0.442, SE
AC129	NONE	1229 28TH	LUST, Alameda County CS, HIST CORTESE, Notify 65	Lower	2342, 0.444, NW
AF130	1998 SAN PABLO AVENU	1998 SAN PABLO AVENU	US BROWNFIELDS, FINDS, ECHO	Higher	2344, 0.444, SE
AE131	OAKLAND YARD	2500 POPLAR	LUST, Alameda County CS, SWEEPS UST, CA FID UST,...	Lower	2344, 0.444, NW
AD132	TELEGRAPH CLEANERS	2801 2821 MARTIN LUT	SLIC	Higher	2351, 0.445, ENE
133	18TH STREET PARCEL	18TH STREET PARCEL	US BROWNFIELDS, FINDS, ECHO	Higher	2371, 0.449, SSE
AG134	USPS CARRIER	577 W GRAND AVE	Alameda County CS	Higher	2440, 0.462, ESE
AG135	US POSTAL SERVICE	577 GRAND AVE W	LUST, HIST CORTESE	Higher	2440, 0.462, ESE
AF136	1972 SAN PABLO AVENU	1972 SAN PABLO AVENU	US BROWNFIELDS, FINDS, ECHO	Higher	2451, 0.464, SE
137	WESTERN SEAFARE COMP	1301 26TH ST	LUST, Alameda County CS, SWEEPS UST, HIST UST, CA...	Lower	2454, 0.465, NW
138	CALTECH METAL FINISH	841 31ST STREET	SEMS, RCRA-LQG, ENVIROSTOR, PRP, ICIS, FINDS, EMI,...	Higher	2479, 0.470, NNE
139	POSTAL PARKING LOT R	585 22ND STREET	SLIC, Alameda County CS	Higher	2487, 0.471, ESE
AF140	609 20TH STREET	609 20TH STREET	US BROWNFIELDS, FINDS, ECHO	Higher	2513, 0.476, SE
AF141	1960 SAN PABLO AVENU	1960 SAN PABLO AVENU	US BROWNFIELDS, FINDS, ECHO	Higher	2516, 0.477, SE
AF142	1954 SAN PABLO AVENU	1954 SAN PABLO AVENU	US BROWNFIELDS, FINDS, ECHO	Higher	2557, 0.484, SE
143	AMERICAN STEEL	1901 POPLAR ST	LUST, Alameda County CS, SWEEPS UST, CA FID UST,...	Lower	2578, 0.488, WSW
AE144	GRAPHITE MILL	2500 KIRKHAM	SLIC, Alameda County CS, HIST CORTESE	Lower	2580, 0.489, WNW
145	CALIFORNIA ELECTRIC	3015 ADELINE ST	RCRA-SQG, ENVIROSTOR, LUST, Alameda County CS,...	Higher	2584, 0.489, NNW
AH146	597 20TH STREET PARC	597 20TH STREET	US BROWNFIELDS, FINDS, ECHO	Higher	2604, 0.493, SE
AH147	597 20TH STREET PARC	597 20TH STREET	US BROWNFIELDS, FINDS, ECHO	Higher	2604, 0.493, SE
148	MODERN MAIL EXPRESS	2836 UNION ST	LUST, Alameda County CS	Lower	2604, 0.493, NNW
149	SCHOONBROOD BARBAGEL	554 27TH	LUST, Alameda County CS, HIST CORTESE	Higher	2615, 0.495, ENE
150	ABCO WATERPROOFING	3135 FILBERT ST	LUST, Alameda County CS, HIST CORTESE	Higher	2624, 0.497, North
AH151	593 20TH STREET	593 20TH STREET	US BROWNFIELDS, FINDS, ECHO	Higher	2636, 0.499, SE
152	C. E. TOLAND & SON,	2635 PERALTA	LUST, Alameda County CS, HIST CORTESE, Notify 65	Lower	2818, 0.534, NW
AI153	LINDFORD AIR & REFRI	2850 POPLAR	LUST, Alameda County CS, HIST UST, HIST CORTESE,...	Lower	2848, 0.539, NW
AI154	LINDFORD AIR & REFRI	2850 POPLAR	Notify 65	Lower	2848, 0.539, NW
155	MANDELA GRAND	MANDELA PARKWAY AND	ENVIROSTOR, VCP	Lower	2862, 0.542, WNW
156	SERVICE STATION	2225 TELEGRAPH AVENU	Notify 65	Higher	2963, 0.561, ESE

MAPPED SITES SUMMARY

Target Property Address:
914 WEST GRAND AVENUE
OAKLAND, CA 94607

Click on Map ID to see full detail.

MAP ID	SITE NAME	ADDRESS	DATABASE ACRONYMS	RELATIVE ELEVATION	DIST (ft. & mi.) DIRECTION
AI157	GIAMPOLINI PROPERTY	2847 PERALTA STREET	ENVIROSTOR, VCP, HAZNET	Lower	2980, 0.564, NW
158	ALAMEDA CHEMICAL AND	2668 HANNAH STREET	ENVIROSTOR, HIST Cal-Sites	Lower	2993, 0.567, NW
AJ159	TKG CALIFORNIA STORA	2450 MANDELA PARKWAY	ENVIROSTOR, VCP, DEED	Lower	3151, 0.597, WNW
AK160	NABISCO BRANDS, INC.	1267 14TH STREET	Notify 65	Higher	3172, 0.601, WSW
AK161	NABISCO BRANDS INC	1267 14TH	ENVIROSTOR, LUST, Alameda County CS, HIST CORTESE	Higher	3172, 0.601, WSW
AJ162	KANTOR'S FURNITURE	2525 CYPRESS	LUST, Alameda County CS, HIST CORTESE, Notify 65	Lower	3331, 0.631, WNW
163	CARNATION DAIRIES	1310 14TH STREET/131	RESPONSE, ENVIROSTOR	Higher	3360, 0.636, SW
AL164	ALTA PLATING & CHEMI	1433 18TH STREET	ENVIROSTOR	Lower	3551, 0.673, West
165	FRYER IND, INC.	1073 34TH STREET	ENVIROSTOR, LUST, Alameda County CS, HIST CORTESE	Higher	3569, 0.676, North
166	NEGHERBON	2345, 2333 BROADWAY	ENVIROSTOR, VCP, DEED	Higher	3576, 0.677, East
AL167	MARK ABOUDI PROPERTY	1639 18TH STREET	ENVIROSTOR, VCP, DEED, HAZNET	Lower	3625, 0.687, West
168	OAKLAND DOCK & WAREH		ENVIROSTOR	Higher	3633, 0.688, SE
169	OAKLAND CITY HALL	#1 CITY HALL PLAZA	RCRA-SQG, LUST, Alameda County CS, HIST CORTESE,...	Higher	3791, 0.718, SSE
170	ROMAK IRON WORKS	3250 HOLLIS	ENVIROSTOR, LUST, Alameda County CS, SWEEPS UST,...	Higher	3815, 0.723, NNW
171	MANNYSERVICES/MCKINN	1600 PERALTA	ENVIROSTOR	Lower	3883, 0.735, WSW
AM172	PAC OVERSEA AIR SVCC		ENVIROSTOR	Lower	4007, 0.759, NW
AM173	PACIFIC OVERSEAS AIR		FUDS	Lower	4025, 0.762, NW
174	NEW OAKLAND FIRE STA	CENTER AND 14TH STRE	ENVIROSTOR, VCP	Higher	4071, 0.771, WSW
AN175	CALIFORNIA DEPARTMEN	2601 WOOD STREET	ENVIROSTOR, VCP, HAZNET	Lower	4118, 0.780, NW
AN176	B & P DISMANTLERS	2525 WOOD STREET	ENVIROSTOR, VCP, HIST CORTESE	Lower	4118, 0.780, WNW
177	ARMY-NAVY DISTRIBUTI		FUDS	Lower	4195, 0.795, WNW
AO178	ARMY-NAVY DISTRIBUTI	2233 WOOD STREET	ENVIROSTOR	Lower	4195, 0.795, WNW
179	GENERAL TRANSPORTATI	3211 WOOD ST	ENVIROSTOR, LUST, Alameda County CS, VCP, SWEEPS...	Lower	4212, 0.798, NW
180	1614 CAMPBELL ST	1614 CAMPBELL ST	RCRA-LQG, ENVIROSTOR, Alameda County CS, VCP,...	Lower	4225, 0.800, West
AO181	LDS TRUCKING	2233 WOOD STREET	ENVIROSTOR, VCP	Lower	4231, 0.801, WNW
182	BROADWAY VOLKSWAGON	2749 BROADWAY	Notify 65	Higher	4242, 0.803, East
AO183	BNSF WOOD STREET YAR	WOOD STREET & WEST G	RESPONSE, ENVIROSTOR, HIST Cal-Sites, DEED	Lower	4372, 0.828, WNW
184	PALM COURT	902 UNION STREET	ENVIROSTOR, VCP	Higher	4390, 0.831, SW
185	CROWLEY MARITIME COR	PAC. DRY DOCK YARDS	Notify 65	Higher	4516, 0.855, ESE
186	FRANCIS PLATING OF O	785 7TH ST	SEMS, CORRACTS, RCRA-TSDF, RCRA-SQG, ENVIROSTOR,	Higher	4527, 0.857, SSW
AP187	SP, W.OAKLAND YD.-(O	1707 WOOD STREET	Toxic Pits	Lower	4558, 0.863, West
AP188	SOUTHERN PACIFIC TRA	1707 WOOD STREET	CA BOND EXP. PLAN	Lower	4558, 0.863, West
AP189	SOUTHERN PACIFIC TRA	1707 WOOD ST	RESPONSE, ENVIROSTOR, SLIC, FTTS, HIST FTTS	Lower	4558, 0.863, West
AP190	SP, W.OAKLAND YARD-(1707 WOOD STREET	Toxic Pits	Lower	4558, 0.863, West
AQ191	MICRONESIAN CARGO IN	955 7TH STREET	ENVIROSTOR, VCP, HAZNET	Higher	4565, 0.865, SSW
AQ192	CHANG'S AUTOMOTIVE	1009 7TH STREET	ENVIROSTOR, VCP, HAZNET	Higher	4579, 0.867, SSW
193	MARBLE TECHNICS WEST	1035 7TH STREET	ENVIROSTOR, LUST, Alameda County CS, VCP, HIST...	Higher	4594, 0.870, SSW
194	3706 SAN PABLO AVENU	3706 SAN PABLO AVENU	ENVIROSTOR	Higher	4641, 0.879, North
195	SUTTA RECYCLING	3401 WOOD STREET	ENVIROSTOR, LUST, Alameda County CS, VCP, HIST...	Lower	4684, 0.887, NW

MAPPED SITES SUMMARY

Target Property Address:
 914 WEST GRAND AVENUE
 OAKLAND, CA 94607

Click on Map ID to see full detail.

MAP ID	SITE NAME	ADDRESS	DATABASE ACRONYMS	RELATIVE ELEVATION	DIST (ft. & mi.) DIRECTION
196	INMONT CORPORATION	1545 WILLOW STREET	ENVIROSTOR, LUST, Alameda County CS, HIST UST,...	Lower	4718, 0.894, West
197	EUROPEAN MOTORS	2915 BROADWAY	RCRA-SQG, LUST, Alameda County CS, SWEEPS UST,...	Higher	4770, 0.903, ENE
198	WEST RECYCLER BIN ST	1405 WOOD STREET	ENVIROSTOR	Lower	4827, 0.914, West
199	CARDIO PULMANARY BUI	365 HAWTHRONE STREET	Notify 65	Higher	4846, 0.918, ENE
200	CITY OF OAKLAND (PUB	1368 WILLOW ST	ENVIROSTOR, VCP, HAZNET	Lower	5002, 0.947, West
201	SAFETY-KLEEN CORP. 7	404 MARKET ST	SWEEPS UST, HIST UST, CA FID UST, HWP	Higher	5084, 0.963, SSW
202	THOMAS A SHORT CO	3430 WOOD ST	ENVIROSTOR, LUST, SLIC, Alameda County CS, VCP, CA...	Lower	5089, 0.964, NW
203	F.G. MAR COMMUNITY H	HARRISON & 13TH STRE	Notify 65	Higher	5141, 0.974, SSE
204	CONNELL OLDS	3093 BROADWAY	RCRA-SQG, LUST, Alameda County CS, SWEEPS UST,...	Higher	5193, 0.984, ENE
205	CONDON FREIGHT	324 UNION ST	ENVIROSTOR, LUST, Alameda County CS, VCP, SWEEPS...	Lower	5230, 0.991, SW

EXECUTIVE SUMMARY

TARGET PROPERTY SEARCH RESULTS

The target property was identified in the following records. For more information on this property see page 8 of the attached EDR Radius Map report:

<u>Site</u>	<u>Database(s)</u>	<u>EPA ID</u>
914 W GRAND AVE 914 W GRAND AVE OAKLAND, CA 94607	EDR Hist Auto	N/A

DATABASES WITH NO MAPPED SITES

No mapped sites were found in EDR's search of available ("reasonably ascertainable ") government records either on the target property or within the search radius around the target property for the following databases:

STANDARD ENVIRONMENTAL RECORDS

Federal NPL site list

NPL..... National Priority List
Proposed NPL..... Proposed National Priority List Sites
NPL LIENS..... Federal Superfund Liens

Federal Delisted NPL site list

Delisted NPL..... National Priority List Deletions

Federal CERCLIS list

FEDERAL FACILITY..... Federal Facility Site Information listing

Federal RCRA non-CORRACTS TSD facilities list

RCRA-TSDF..... RCRA - Treatment, Storage and Disposal

Federal RCRA generators list

RCRA-LQG..... RCRA - Large Quantity Generators

Federal institutional controls / engineering controls registries

LUCIS..... Land Use Control Information System
US ENG CONTROLS..... Engineering Controls Sites List
US INST CONTROL..... Sites with Institutional Controls

Federal ERNS list

ERNS..... Emergency Response Notification System

EXECUTIVE SUMMARY

State and tribal landfill and/or solid waste disposal site lists

SWF/LF..... Solid Waste Information System

State and tribal leaking storage tank lists

INDIAN LUST..... Leaking Underground Storage Tanks on Indian Land

State and tribal registered storage tank lists

FEMA UST..... Underground Storage Tank Listing
AST..... Aboveground Petroleum Storage Tank Facilities
INDIAN UST..... Underground Storage Tanks on Indian Land

State and tribal voluntary cleanup sites

INDIAN VCP..... Voluntary Cleanup Priority Listing

ADDITIONAL ENVIRONMENTAL RECORDS

Local Lists of Landfill / Solid Waste Disposal Sites

WMUDS/SWAT..... Waste Management Unit Database
SWRCY..... Recycler Database
HAULERS..... Registered Waste Tire Haulers Listing
INDIAN ODI..... Report on the Status of Open Dumps on Indian Lands
DEBRIS REGION 9..... Torres Martinez Reservation Illegal Dump Site Locations
ODI..... Open Dump Inventory

Local Lists of Hazardous waste / Contaminated Sites

US HIST CDL..... Delisted National Clandestine Laboratory Register
SCH..... School Property Evaluation Program
CDL..... Clandestine Drug Labs
US CDL..... National Clandestine Laboratory Register

Local Land Records

LIENS..... Environmental Liens Listing
LIENS 2..... CERCLA Lien Information

Records of Emergency Release Reports

HMIRS..... Hazardous Materials Information Reporting System
CHMIRS..... California Hazardous Material Incident Report System
LDS..... Land Disposal Sites Listing
MCS..... Military Cleanup Sites Listing
SPILLS 90..... SPILLS 90 data from FirstSearch

Other Ascertainable Records

RCRA NonGen / NLR..... RCRA - Non Generators / No Longer Regulated
DOD..... Department of Defense Sites

EXECUTIVE SUMMARY

SCRD DRYCLEANERS.....	State Coalition for Remediation of Drycleaners Listing
US FIN ASSUR.....	Financial Assurance Information
EPA WATCH LIST.....	EPA WATCH LIST
2020 COR ACTION.....	2020 Corrective Action Program List
TSCA.....	Toxic Substances Control Act
TRIS.....	Toxic Chemical Release Inventory System
SSTS.....	Section 7 Tracking Systems
ROD.....	Records Of Decision
RMP.....	Risk Management Plans
RAATS.....	RCRA Administrative Action Tracking System
PRP.....	Potentially Responsible Parties
PADS.....	PCB Activity Database System
ICIS.....	Integrated Compliance Information System
FTTS.....	FIFRA/ TSCA Tracking System - FIFRA (Federal Insecticide, Fungicide, & Rodenticide Act)/TSCA (Toxic Substances Control Act)
MLTS.....	Material Licensing Tracking System
COAL ASH DOE.....	Steam-Electric Plant Operation Data
COAL ASH EPA.....	Coal Combustion Residues Surface Impoundments List
PCB TRANSFORMER.....	PCB Transformer Registration Database
RADINFO.....	Radiation Information Database
HIST FTTS.....	FIFRA/TSCA Tracking System Administrative Case Listing
DOT OPS.....	Incident and Accident Data
CONSENT.....	Superfund (CERCLA) Consent Decrees
INDIAN RESERV.....	Indian Reservations
FUSRAP.....	Formerly Utilized Sites Remedial Action Program
UMTRA.....	Uranium Mill Tailings Sites
LEAD SMELTERS.....	Lead Smelter Sites
US AIRS.....	Aerometric Information Retrieval System Facility Subsystem
US MINES.....	Mines Master Index File
FINDS.....	Facility Index System/Facility Registry System
DOCKET HWC.....	Hazardous Waste Compliance Docket Listing
UXO.....	Unexploded Ordnance Sites
CUPA Listings.....	CUPA Resources List
EML.....	Emissions Inventory Data
ENF.....	Enforcement Action Listing
Financial Assurance.....	Financial Assurance Information Listing
HAZNET.....	Facility and Manifest Data
HWT.....	Registered Hazardous Waste Transporter Database
MINES.....	Mines Site Location Listing
MWMP.....	Medical Waste Management Program Listing
NPDES.....	NPDES Permits Listing
PEST LIC.....	Pesticide Regulation Licenses Listing
PROC.....	Certified Processors Database
UIC.....	UIC Listing
WASTEWATER PITS.....	Oil Wastewater Pits Listing
WDS.....	Waste Discharge System
WIP.....	Well Investigation Program Case List
ECHO.....	Enforcement & Compliance History Information
FUELS PROGRAM.....	EPA Fuels Program Registered Listing

EDR HIGH RISK HISTORICAL RECORDS

EDR Exclusive Records

EDR MGP..... EDR Proprietary Manufactured Gas Plants

EXECUTIVE SUMMARY

EDR RECOVERED GOVERNMENT ARCHIVES

Exclusive Recovered Govt. Archives

RGA LF..... Recovered Government Archive Solid Waste Facilities List
RGA LUST..... Recovered Government Archive Leaking Underground Storage Tank

SURROUNDING SITES: SEARCH RESULTS

Surrounding sites were identified in the following databases.

Elevations have been determined from the USGS Digital Elevation Model and should be evaluated on a relative (not an absolute) basis. Relative elevation information between sites of close proximity should be field verified. Sites with an elevation equal to or higher than the target property have been differentiated below from sites with an elevation lower than the target property. Page numbers and map identification numbers refer to the EDR Radius Map report where detailed data on individual sites can be reviewed.

Sites listed in ***bold italics*** are in multiple databases.

Unmappable (orphan) sites are not considered in the foregoing analysis.

STANDARD ENVIRONMENTAL RECORDS

Federal CERCLIS list

SEMS: SEMS (Superfund Enterprise Management System) tracks hazardous waste sites, potentially hazardous waste sites, and remedial activities performed in support of EPA's Superfund Program across the United States. The list was formerly know as CERCLIS, renamed to SEMS by the EPA in 2015. The list contains data on potentially hazardous waste sites that have been reported to the USEPA by states, municipalities, private companies and private persons, pursuant to Section 103 of the Comprehensive Environmental Response, Compensation, and Liability Act (CERCLA). This dataset also contains sites which are either proposed to or on the National Priorities List (NPL) and the sites which are in the screening and assessment phase for possible inclusion on the NPL.

A review of the SEMS list, as provided by EDR, and dated 03/07/2016 has revealed that there is 1 SEMS site within approximately 0.5 miles of the target property.

<u>Equal/Higher Elevation</u>	<u>Address</u>	<u>Direction / Distance</u>	<u>Map ID</u>	<u>Page</u>
<i>CALTECH METAL FINISH</i>	<i>841 31ST STREET</i>	<i>NNE 1/4 - 1/2 (0.470 mi.)</i>	<i>138</i>	<i>282</i>

Federal CERCLIS NFRAP site list

SEMS-ARCHIVE: SEMS-ARCHIVE (Superfund Enterprise Management System Archive) tracks sites that have no further interest under the Federal Superfund Program based on available information. The list was formerly known as the CERCLIS-NFRAP, renamed to SEMS ARCHIVE by the EPA in 2015. EPA may perform a minimal level of assessment work at a site while it is archived if site conditions change and/or new information becomes available. Archived sites have been removed and archived from the inventory of SEMS sites. Archived status indicates that, to the best of EPA's knowledge, assessment at a site has been completed and that EPA has

EXECUTIVE SUMMARY

determined no further steps will be taken to list the site on the National Priorities List (NPL), unless information indicates this decision was not appropriate or other considerations require a recommendation for listing at a later time. The decision does not necessarily mean that there is no hazard associated with a given site; it only means that, based upon available information, the location is not judged to be potential NPL site.

A review of the SEMS-ARCHIVE list, as provided by EDR, and dated 03/07/2016 has revealed that there are 2 SEMS-ARCHIVE sites within approximately 0.5 miles of the target property.

<u>Equal/Higher Elevation</u>	<u>Address</u>	<u>Direction / Distance</u>	<u>Map ID</u>	<u>Page</u>
<i>HARRIS DRY CLEANERS</i>	<i>2801 MARTIN LUTHER K</i>	<i>ENE 1/4 - 1/2 (0.439 mi.)</i>	<i>AD125</i>	<i>247</i>
<u>Lower Elevation</u>	<u>Address</u>	<u>Direction / Distance</u>	<u>Map ID</u>	<u>Page</u>
<i>DONCO INDUSTRIES - O</i>	<i>2401 UNION ST.</i>	<i>WNW 1/4 - 1/2 (0.415 mi.)</i>	<i>Z118</i>	<i>230</i>

Federal RCRA CORRACTS facilities list

CORRACTS: CORRACTS is a list of handlers with RCRA Corrective Action Activity. This report shows which nationally-defined corrective action core events have occurred for every handler that has had corrective action activity.

A review of the CORRACTS list, as provided by EDR, and dated 12/09/2015 has revealed that there is 1 CORRACTS site within approximately 1 mile of the target property.

<u>Equal/Higher Elevation</u>	<u>Address</u>	<u>Direction / Distance</u>	<u>Map ID</u>	<u>Page</u>
<i>FRANCIS PLATING OF O</i>	<i>785 7TH ST</i>	<i>SSW 1/2 - 1 (0.857 mi.)</i>	<i>186</i>	<i>423</i>

Federal RCRA generators list

RCRA-SQG: RCRAInfo is EPA's comprehensive information system, providing access to data supporting the Resource Conservation and Recovery Act (RCRA) of 1976 and the Hazardous and Solid Waste Amendments (HSWA) of 1984. The database includes selective information on sites which generate, transport, store, treat and/or dispose of hazardous waste as defined by the Resource Conservation and Recovery Act (RCRA). Small quantity generators (SQGs) generate between 100 kg and 1,000 kg of hazardous waste per month.

A review of the RCRA-SQG list, as provided by EDR, and dated 12/09/2015 has revealed that there are 9 RCRA-SQG sites within approximately 0.25 miles of the target property.

<u>Equal/Higher Elevation</u>	<u>Address</u>	<u>Direction / Distance</u>	<u>Map ID</u>	<u>Page</u>
<i>SCOTT BROADWAY</i>	<i>2014 MARKET ST</i>	<i>S 1/8 - 1/4 (0.145 mi.)</i>	<i>K53</i>	<i>59</i>
<i>ESTATE OF CARLOS SLE</i>	<i>1919 MARKET ST</i>	<i>SSW 1/8 - 1/4 (0.159 mi.)</i>	<i>K58</i>	<i>65</i>
<i>MEADERS CLEANERS</i>	<i>800 W GRAND AVE</i>	<i>ESE 1/8 - 1/4 (0.179 mi.)</i>	<i>M61</i>	<i>70</i>
<i>MCCLYMONDS SENIOR HI</i>	<i>2607 MYRTLE ST</i>	<i>N 1/8 - 1/4 (0.183 mi.)</i>	<i>N64</i>	<i>80</i>
<i>OAK CENTER HOMES INC</i>	<i>827 TWENTIETH ST</i>	<i>S 1/8 - 1/4 (0.192 mi.)</i>	<i>66</i>	<i>84</i>
<i>HERRINGTON OLSON PHO</i>	<i>769 22ND ST</i>	<i>SE 1/8 - 1/4 (0.223 mi.)</i>	<i>O69</i>	<i>87</i>
<i>A AND B AUTO COMPANY</i>	<i>2700 MARKET ST</i>	<i>NNE 1/8 - 1/4 (0.233 mi.)</i>	<i>73</i>	<i>95</i>
<u>Lower Elevation</u>	<u>Address</u>	<u>Direction / Distance</u>	<u>Map ID</u>	<u>Page</u>
<i>LANGENDORF UNITED BA</i>	<i>1000 W GRAND AVE</i>	<i>W 0 - 1/8 (0.069 mi.)</i>	<i>G33</i>	<i>43</i>
<i>NEWMAN STAMPING & MA</i>	<i>1001 24TH ST</i>	<i>NNW 0 - 1/8 (0.090 mi.)</i>	<i>I46</i>	<i>53</i>

EXECUTIVE SUMMARY

RCRA-CESQG: RCRAInfo is EPA's comprehensive information system, providing access to data supporting the Resource Conservation and Recovery Act (RCRA) of 1976 and the Hazardous and Solid Waste Amendments (HSWA) of 1984. The database includes selective information on sites which generate, transport, store, treat and/or dispose of hazardous waste as defined by the Resource Conservation and Recovery Act (RCRA). Conditionally exempt small quantity generators (CESQGs) generate less than 100 kg of hazardous waste, or less than 1 kg of acutely hazardous waste per month.

A review of the RCRA-CESQG list, as provided by EDR, and dated 12/09/2015 has revealed that there is 1 RCRA-CESQG site within approximately 0.25 miles of the target property.

<u>Lower Elevation</u>	<u>Address</u>	<u>Direction / Distance</u>	<u>Map ID</u>	<u>Page</u>
EBMUD ADELINE ADMINI	1100 21ST ST	WSW 1/8 - 1/4 (0.207 mi.)	P68	85

State- and tribal - equivalent NPL

RESPONSE: Identifies confirmed release sites where DTSC is involved in remediation, either in a lead or oversight capacity. These confirmed release sites are generally high-priority and high potential risk.

A review of the RESPONSE list, as provided by EDR, and dated 05/02/2016 has revealed that there are 7 RESPONSE sites within approximately 1 mile of the target property.

<u>Equal/Higher Elevation</u>	<u>Address</u>	<u>Direction / Distance</u>	<u>Map ID</u>	<u>Page</u>
CHUNG PROPERTY / LAN Status: Active Facility Id: 60000594	2942 SAN PABLO AVE	NNE 1/4 - 1/2 (0.371 mi.)	W106	159
HARRIS DRY CLEANERS Status: Active Facility Id: 1720109	2801 MARTIN LUTHER K	ENE 1/4 - 1/2 (0.439 mi.)	AD124	243
CARNATION DAIRIES Status: Refer: Other Agency Facility Id: 60000370	1310 14TH STREET/131	WSW 1/2 - 1 (0.636 mi.)	163	359

<u>Lower Elevation</u>	<u>Address</u>	<u>Direction / Distance</u>	<u>Map ID</u>	<u>Page</u>
NORTHWESTERN VENETIA Status: Active Facility Id: 1340123	1218 24TH STREET	WNW 1/4 - 1/2 (0.343 mi.)	V102	151
COMMERCIAL BUILDINGS AWP Facility Id: 01720110 Status: Active Facility Id: 1720110	1250-1276, 1284 W. G	WNW 1/4 - 1/2 (0.397 mi.)	Y114	216
BNSF WOOD STREET YAR AWP Facility Id: 01400017 Status: Certified O&M - Land Use Restrictions Only Facility Id: 1400017	WOOD STREET & WEST G	WNW 1/2 - 1 (0.828 mi.)	AO183	417
SOUTHERN PACIFIC TRA Status: Refer: RWQCB Facility Id: 1400001	1707 WOOD ST	W 1/2 - 1 (0.863 mi.)	AP189	435

EXECUTIVE SUMMARY

State- and tribal - equivalent CERCLIS

ENVIROSTOR: The Department of Toxic Substances Control's (DTSC's) Site Mitigation and Brownfields Reuse Program's (SMBRP's) EnviroStor database identifies sites that have known contamination or sites for which there may be reasons to investigate further. The database includes the following site types: Federal Superfund sites (National Priorities List (NPL)); State Response, including Military Facilities and State Superfund; Voluntary Cleanup; and School sites. EnviroStor provides similar information to the information that was available in CalSites, and provides additional site information, including, but not limited to, identification of formerly-contaminated properties that have been released for reuse, properties where environmental deed restrictions have been recorded to prevent inappropriate land uses, and risk characterization information that is used to assess potential impacts to public health and the environment at contaminated sites.

A review of the ENVIROSTOR list, as provided by EDR, and dated 05/02/2016 has revealed that there are 47 ENVIROSTOR sites within approximately 1 mile of the target property.

<u>Equal/Higher Elevation</u>	<u>Address</u>	<u>Direction / Distance</u>	<u>Map ID</u>	<u>Page</u>
CHRIS AND GEORGE'S A Facility Id: 60000362 Status: Refer: Local Agency	2520 WEST STREET	ENE 1/8 - 1/4 (0.228 mi.)	72	94
ABC DRY CLEANERS Facility Id: 60000359 Status: Inactive - Needs Evaluation	2701 SAN PABLO AVENU	NE 1/8 - 1/4 (0.244 mi.)	82	105
CHUNG PROPERTY / LAN Facility Id: 60000594 Status: Active	2942 SAN PABLO AVE	NNE 1/4 - 1/2 (0.371 mi.)	W106	159
HARRIS DRY CLEANERS Facility Id: 1720109 Status: Active	2801 MARTIN LUTHER K	ENE 1/4 - 1/2 (0.439 mi.)	AD124	243
CALOUS BLDG Facility Id: 1720100 Status: No Further Action	730 29TH	NE 1/4 - 1/2 (0.440 mi.)	127	251
CALTECH METAL FINISH Facility Id: 71002363 Status: Refer: Other Agency	841 31ST STREET	NNE 1/4 - 1/2 (0.470 mi.)	138	282
CALIFORNIA ELECTRIC Facility Id: 60000372 Status: Inactive - Needs Evaluation	3015 ADELINE ST	NNW 1/4 - 1/2 (0.489 mi.)	145	310
NABISCO BRANDS INC Facility Id: 60000369 Status: No Further Action	1267 14TH	WSW 1/2 - 1 (0.601 mi.)	AK161	354
CARNATION DAIRIES Facility Id: 60000370 Status: Refer: Other Agency	1310 14TH STREET/131	WSW 1/2 - 1 (0.636 mi.)	163	359
FRYER IND, INC. Facility Id: 71002861 Status: Inactive - Needs Evaluation	1073 34TH STREET	N 1/2 - 1 (0.676 mi.)	165	362
NEGHERBON Facility Id: 60001834 Status: Active	2345, 2333 BROADWAY	E 1/2 - 1 (0.677 mi.)	166	364
OAKLAND DOCK & WAREH		SE 1/2 - 1 (0.688 mi.)	168	380

EXECUTIVE SUMMARY

Facility Id: 80000535 Status: No Further Action																																												
ROMAK IRON WORKS Facility Id: 60000358 Status: No Further Action	3250 HOLLIS	NNW 1/2 - 1 (0.723 mi.)	170	384																																								
NEW OAKLAND FIRE STA Facility Id: 1920063 Status: Certified	CENTER AND 14TH STRE	WSW 1/2 - 1 (0.771 mi.)	174	390																																								
PALM COURT Facility Id: 1990027 Status: No Further Action	902 UNION STREET	SW 1/2 - 1 (0.831 mi.)	184	421																																								
FRANCIS PLATING OF O Facility Id: 80001620 Facility Id: 1330049 Status: Refer: Local Agency Status: No Further Action	785 7TH ST	SSW 1/2 - 1 (0.857 mi.)	186	423																																								
MICRONESIAN CARGO IN Facility Id: 1420129 Status: No Further Action	955 7TH STREET	SSW 1/2 - 1 (0.865 mi.)	AQ191	438																																								
CHANG'S AUTOMOTIVE Facility Id: 1750019 Status: Certified	1009 7TH STREET	SSW 1/2 - 1 (0.867 mi.)	AQ192	440																																								
MARBLE TECHNICS WEST Facility Id: 1990012 Status: Certified	1035 7TH STREET	SSW 1/2 - 1 (0.870 mi.)	193	443																																								
3706 SAN PABLO AVENU Facility Id: 60001510 Status: Refer: Other Agency	3706 SAN PABLO AVENU	N 1/2 - 1 (0.879 mi.)	194	449																																								
<table border="0" style="width: 100%; border-collapse: collapse;"> <thead> <tr> <th style="text-align: left;"><u>Lower Elevation</u></th> <th style="text-align: left;"><u>Address</u></th> <th style="text-align: left;"><u>Direction / Distance</u></th> <th style="text-align: left;"><u>Map ID</u></th> <th style="text-align: left;"><u>Page</u></th> </tr> </thead> <tbody> <tr> <td style="vertical-align: top;"> BELL METAL FABRICATO Facility Id: 60000361 Status: No Further Action </td> <td style="vertical-align: top;">2500 ADELINE</td> <td style="vertical-align: top;">NW 1/4 - 1/2 (0.268 mi.)</td> <td style="vertical-align: top;">R86</td> <td style="vertical-align: top;">112</td> </tr> <tr> <td style="vertical-align: top;"> LAHER SPRING AND ELE Facility Id: 1990016 Status: Certified </td> <td style="vertical-align: top;">2419 MAGNOLIA STREET</td> <td style="vertical-align: top;">NW 1/4 - 1/2 (0.327 mi.)</td> <td style="vertical-align: top;">V98</td> <td style="vertical-align: top;">134</td> </tr> <tr> <td style="vertical-align: top;"> NORTHWESTERN VENETIA Facility Id: 1340123 Status: Active </td> <td style="vertical-align: top;">1218 24TH STREET</td> <td style="vertical-align: top;">WNW 1/4 - 1/2 (0.343 mi.)</td> <td style="vertical-align: top;">V102</td> <td style="vertical-align: top;">151</td> </tr> <tr> <td style="vertical-align: top;"> COMMERCIAL BUILDINGS Facility Id: 1720110 Status: Active </td> <td style="vertical-align: top;">1250-1276, 1284 W. G</td> <td style="vertical-align: top;">WNW 1/4 - 1/2 (0.397 mi.)</td> <td style="vertical-align: top;">Y114</td> <td style="vertical-align: top;">216</td> </tr> <tr> <td style="vertical-align: top;"> WESTERN PACIFIC RAIL Facility Id: 1400008 Status: Certified / Operation & Maintenance </td> <td style="vertical-align: top;">UNION STREET</td> <td style="vertical-align: top;">WNW 1/4 - 1/2 (0.400 mi.)</td> <td style="vertical-align: top;">Z115</td> <td style="vertical-align: top;">222</td> </tr> <tr> <td style="vertical-align: top;"> MANDELA GRAND Facility Id: 60000433 Status: Inactive - Needs Evaluation </td> <td style="vertical-align: top;">MANDELA PARKWAY AND</td> <td style="vertical-align: top;">WNW 1/2 - 1 (0.542 mi.)</td> <td style="vertical-align: top;">155</td> <td style="vertical-align: top;">336</td> </tr> <tr> <td style="vertical-align: top;"> GIAMPOLINI PROPERTY </td> <td style="vertical-align: top;">2847 PERALTA STREET</td> <td style="vertical-align: top;">NW 1/2 - 1 (0.564 mi.)</td> <td style="vertical-align: top;">AI157</td> <td style="vertical-align: top;">339</td> </tr> </tbody> </table>					<u>Lower Elevation</u>	<u>Address</u>	<u>Direction / Distance</u>	<u>Map ID</u>	<u>Page</u>	BELL METAL FABRICATO Facility Id: 60000361 Status: No Further Action	2500 ADELINE	NW 1/4 - 1/2 (0.268 mi.)	R86	112	LAHER SPRING AND ELE Facility Id: 1990016 Status: Certified	2419 MAGNOLIA STREET	NW 1/4 - 1/2 (0.327 mi.)	V98	134	NORTHWESTERN VENETIA Facility Id: 1340123 Status: Active	1218 24TH STREET	WNW 1/4 - 1/2 (0.343 mi.)	V102	151	COMMERCIAL BUILDINGS Facility Id: 1720110 Status: Active	1250-1276, 1284 W. G	WNW 1/4 - 1/2 (0.397 mi.)	Y114	216	WESTERN PACIFIC RAIL Facility Id: 1400008 Status: Certified / Operation & Maintenance	UNION STREET	WNW 1/4 - 1/2 (0.400 mi.)	Z115	222	MANDELA GRAND Facility Id: 60000433 Status: Inactive - Needs Evaluation	MANDELA PARKWAY AND	WNW 1/2 - 1 (0.542 mi.)	155	336	GIAMPOLINI PROPERTY	2847 PERALTA STREET	NW 1/2 - 1 (0.564 mi.)	AI157	339
<u>Lower Elevation</u>	<u>Address</u>	<u>Direction / Distance</u>	<u>Map ID</u>	<u>Page</u>																																								
BELL METAL FABRICATO Facility Id: 60000361 Status: No Further Action	2500 ADELINE	NW 1/4 - 1/2 (0.268 mi.)	R86	112																																								
LAHER SPRING AND ELE Facility Id: 1990016 Status: Certified	2419 MAGNOLIA STREET	NW 1/4 - 1/2 (0.327 mi.)	V98	134																																								
NORTHWESTERN VENETIA Facility Id: 1340123 Status: Active	1218 24TH STREET	WNW 1/4 - 1/2 (0.343 mi.)	V102	151																																								
COMMERCIAL BUILDINGS Facility Id: 1720110 Status: Active	1250-1276, 1284 W. G	WNW 1/4 - 1/2 (0.397 mi.)	Y114	216																																								
WESTERN PACIFIC RAIL Facility Id: 1400008 Status: Certified / Operation & Maintenance	UNION STREET	WNW 1/4 - 1/2 (0.400 mi.)	Z115	222																																								
MANDELA GRAND Facility Id: 60000433 Status: Inactive - Needs Evaluation	MANDELA PARKWAY AND	WNW 1/2 - 1 (0.542 mi.)	155	336																																								
GIAMPOLINI PROPERTY	2847 PERALTA STREET	NW 1/2 - 1 (0.564 mi.)	AI157	339																																								

EXECUTIVE SUMMARY

Facility Id: 1750038 Status: No Further Action				
ALAMEDA CHEMICAL AND	2668 HANNAH STREET	NW 1/2 - 1 (0.567 mi.)	158	342
Facility Id: 1280089 Status: Certified				
TKG CALIFORNIA STORA	2450 MANDELA PARKWAY	WNW 1/2 - 1 (0.597 mi.)	AJ159	345
Facility Id: 60000712 Status: Certified O&M - Land Use Restrictions Only				
ALTA PLATING & CHEMI	1433 18TH STREET	W 1/2 - 1 (0.673 mi.)	AL164	361
Facility Id: 70000088 Status: Inactive - Needs Evaluation				
MARK ABOUDI PROPERTY	1639 18TH STREET	W 1/2 - 1 (0.687 mi.)	AL167	377
Facility Id: 1420131 Status: Certified O&M - Land Use Restrictions Only				
MANNYSERVICES/MCKINN	1600 PERALTA	WSW 1/2 - 1 (0.735 mi.)	171	387
Facility Id: 1750027 Status: Refer: Other Agency				
PAC OVERSEA AIR SVCC		NW 1/2 - 1 (0.759 mi.)	AM172	388
Facility Id: 80000689 Status: Inactive - Needs Evaluation				
CALIFORNIA DEPARTMEN	2601 WOOD STREET	NW 1/2 - 1 (0.780 mi.)	AN175	392
Facility Id: 1280090 Status: Inactive - Action Required				
B & P DISMANTLERS	2525 WOOD STREET	WNW 1/2 - 1 (0.780 mi.)	AN176	394
Facility Id: 1750017 Status: Certified				
ARMY-NAVY DISTRIBUTI	2233 WOOD STREET	WNW 1/2 - 1 (0.795 mi.)	AO178	397
Facility Id: 80000374 Status: No Further Action				
GENERAL TRANSPORTATI	3211 WOOD ST	NW 1/2 - 1 (0.798 mi.)	179	398
Facility Id: 1750018 Status: No Further Action				
1614 CAMPBELL ST	1614 CAMPBELL ST	W 1/2 - 1 (0.800 mi.)	180	405
Facility Id: 70000082 Status: Certified				
LDS TRUCKING	2233 WOOD STREET	WNW 1/2 - 1 (0.801 mi.)	AO181	415
Facility Id: 1420127 Status: Certified				
BNSF WOOD STREET YAR	WOOD STREET & WEST G	WNW 1/2 - 1 (0.828 mi.)	AO183	417
Facility Id: 1400017 Status: Certified O&M - Land Use Restrictions Only				
SOUTHERN PACIFIC TRA	1707 WOOD ST	W 1/2 - 1 (0.863 mi.)	AP189	435
Facility Id: 1400001 Status: Refer: RWQCB				
SUTTA RECYCLING	3401 WOOD STREET	NW 1/2 - 1 (0.887 mi.)	195	451
Facility Id: 1280088 Status: Certified				
INMONT CORPORATION	1545 WILLOW STREET	W 1/2 - 1 (0.894 mi.)	196	456
Facility Id: 60000360				

EXECUTIVE SUMMARY

Status: Refer: RWQCB				
WEST RECYCLER BIN ST Facility Id: 1890018 Status: Refer: RWQCB	1405 WOOD STREET	W 1/2 - 1 (0.914 mi.)	198	466
CITY OF OAKLAND (PUB) Facility Id: 1990028 Status: No Further Action	1368 WILLOW ST	W 1/2 - 1 (0.947 mi.)	200	467
THOMAS A SHORT CO Facility Id: 1340113 Status: Certified	3430 WOOD ST	NW 1/2 - 1 (0.964 mi.)	202	474
CONDON FREIGHT Facility Id: 1420126 Status: No Further Action	324 UNION ST	SW 1/2 - 1 (0.991 mi.)	205	496

State and tribal leaking storage tank lists

LUST: The Leaking Underground Storage Tank Incident Reports contain an inventory of reported leaking underground storage tank incidents. The data come from the State Water Resources Control Board Leaking Underground Storage Tank Information System.

A review of the LUST list, as provided by EDR, and dated 03/14/2016 has revealed that there are 56 LUST sites within approximately 0.5 miles of the target property.

<u>Equal/Higher Elevation</u>	<u>Address</u>	<u>Direction / Distance</u>	<u>Map ID</u>	<u>Page</u>
MAC AUTO REPAIR Status: Completed - Case Closed Facility Id: 01-2491 Facility Status: Case Closed Global Id: T0600191825 date9: 3/6/2000	905 GRAND AVE W	SSE 0 - 1/8 (0.026 mi.)	A15	19
ARCO # 02169 Status: Completed - Case Closed Facility Id: 01-0120 Facility Status: Preliminary site assessment underway Global Id: T0600100112	889 GRAND AVE W	SE 0 - 1/8 (0.060 mi.)	D29	34
CHEVRON Status: Completed - Case Closed Global Id: T0600100356	850 GRAND	ESE 0 - 1/8 (0.086 mi.)	H43	51
CHEVRON Facility Id: 01-0387 Facility Status: Case Closed date9: 11/26/1997	850 GRAND AVE W	ESE 0 - 1/8 (0.086 mi.)	H44	52
CAL WEST PERIODICALS Status: Completed - Case Closed Facility Id: 01-0258 Facility Status: Case Closed Global Id: T0600100242 date9: 10/2/1995	2400 FILBERT ST	NNW 0 - 1/8 (0.091 mi.)	I47	54
AUTO SERVICE COMPANY	820 ISABELLA	E 1/8 - 1/4 (0.158 mi.)	L55	62

EXECUTIVE SUMMARY

Facility Id: 01-2295				
Facility Status: Preliminary site assessment underway				
SCOTT COMPANY OF CAL	1919 MARKET	SSW 1/8 - 1/4 (0.159 mi.)	K57	64
Status: Completed - Case Closed				
Global Id: T0600100435				
SCOTT COMPANY OF CAL	1919 MARKET ST	SSW 1/8 - 1/4 (0.159 mi.)	K59	66
Facility Id: 01-0479				
Facility Status: Case Closed				
date9: 1/22/1999				
MEADERS CLEANERS	800 W GRAND AVE	ESE 1/8 - 1/4 (0.179 mi.)	M61	70
Status: Open - Site Assessment				
Facility Id: 01-0955				
Facility Status: Preliminary site assessment underway				
Global Id: T0600100880				
CITY OF OAKLAND MCCL	2607 MYRTLE ST	N 1/8 - 1/4 (0.183 mi.)	N63	76
Status: Open - Site Assessment				
Facility Id: 01-2249				
Facility Status: Preliminary site assessment underway				
Global Id: T0600102065				
CONTINENTAL COLOR	2201 WEST	SE 1/8 - 1/4 (0.187 mi.)	O65	83
Status: Completed - Case Closed				
Global Id: T0600118977				
HARRINGTON & OLSON P	769 22ND ST	SE 1/8 - 1/4 (0.223 mi.)	O70	90
Status: Completed - Case Closed				
Facility Id: 01-1710				
Facility Status: Preliminary site assessment underway				
Global Id: T0600101581				
BEKINS	760 22ND ST	SE 1/8 - 1/4 (0.233 mi.)	O74	96
Status: Open - Site Assessment				
Global Id: T10000006348				
PEERLESS STAGES INC	2021 BRUSH ST	SE 1/4 - 1/2 (0.279 mi.)	S89	118
Status: Completed - Case Closed				
Global Id: T0600102228				
PEERLESS STAGES	2021 BRUSH ST	SE 1/4 - 1/2 (0.279 mi.)	S90	120
Facility Id: 01-2419				
Facility Status: Preliminary site assessment underway				
GOLDEN STATE LINEN S	958 28TH ST	N 1/4 - 1/2 (0.289 mi.)	T91	121
Facility Id: 01-0087				
Facility Status: Case Closed				
Status: Case Closed				
date9: 2/5/1996				
Global ID: T0607900103				
GOLDEN STATE LINEN S	958 28TH	N 1/4 - 1/2 (0.289 mi.)	T92	123
Status: Completed - Case Closed				
Global Id: T0600100080				
CALIFORNIA AUTO REPA	2801 SAN PABLO AVE	NNE 1/4 - 1/2 (0.293 mi.)	93	124
Status: Completed - Case Closed				
Facility Id: 01-2181				
Facility Status: Case Closed				
Global Id: T0600102005				
date9: 11/7/1996				
BROOKS AUTO SERVICE	1101 28TH	NNW 1/4 - 1/2 (0.337 mi.)	100	145

EXECUTIVE SUMMARY

Status: Open - Site Assessment
 Facility Id: 21-2304
 Facility Status: Preliminary site assessment underway
 Global Id: T0600102303

<p>TUNE-UP MASTERS #318 Status: Completed - Case Closed Facility Id: 01-1811 Facility Status: Case Closed Global Id: T0600101679 date9: 7/13/1995</p>	<p>2901 SAN PABLO AVE</p>	<p>NNE 1/4 - 1/2 (0.338 mi.)</p>	<p>W101</p>	<p>149</p>
<p>LOPEZ, GILBERT Status: Completed - Case Closed Facility Id: 01-1749 Facility Status: Case Closed Global Id: T0600101619 date9: 11/3/1994</p>	<p>633 SYCAMORE</p>	<p>E 1/4 - 1/2 (0.368 mi.)</p>	<p>X104</p>	<p>156</p>
<p>GREYHOUND LINES INC Status: Open - Assessment & Interim Remedial Action Facility Id: 01-0722 Facility Status: Pollution Characterization Global Id: T0600100666</p>	<p>2103 SAN PABLO AVE</p>	<p>SE 1/4 - 1/2 (0.374 mi.)</p>	<p>AA109</p>	<p>198</p>
<p>MOSTLY MUSTANGS Status: Completed - Case Closed Facility Id: 01-1021 Facility Status: Case Closed Global Id: T0600100942 date9: 3/24/1997</p>	<p>2576 MARTIN LUTHER K</p>	<p>ENE 1/4 - 1/2 (0.377 mi.)</p>	<p>X111</p>	<p>209</p>
<p>AUTO TECH WEST Status: Open - Assessment & Interim Remedial Action Facility Id: 01-2031 Facility Status: Preliminary site assessment underway Global Id: T0600101876</p>	<p>2703 MARTIN LUTHER K</p>	<p>ENE 1/4 - 1/2 (0.403 mi.)</p>	<p>AB117</p>	<p>224</p>
<p>SINCLAIR PAINT SITE Status: Completed - Case Closed Global Id: T06019751359</p>	<p>2040 SAN PABLO AVE</p>	<p>SE 1/4 - 1/2 (0.424 mi.)</p>	<p>AA119</p>	<p>232</p>
<p>CROWLEY, KENT Status: Completed - Case Closed Facility Id: 01-1698 Facility Status: Case Closed Global Id: T0600101569 date9: 11/19/1992</p>	<p>3016 FILBERT ST</p>	<p>N 1/4 - 1/2 (0.426 mi.)</p>	<p>120</p>	<p>232</p>
<p>CHEVRON Status: Open - Site Assessment Facility Id: 01-2260 Facility Status: Pollution Characterization Global Id: T0600102076</p>	<p>1700 CASTRO ST</p>	<p>SSE 1/4 - 1/2 (0.434 mi.)</p>	<p>121</p>	<p>234</p>
<p>WSB ELECTRIC COMPANY Status: Completed - Case Closed Facility Id: 01-1759 Facility Status: Case Closed Global Id: T0600101627 date9: 4/16/1997</p>	<p>3032 MARKET ST</p>	<p>NNE 1/4 - 1/2 (0.436 mi.)</p>	<p>122</p>	<p>240</p>
<p>CALOUS BLDG</p>	<p>730 29TH</p>	<p>NE 1/4 - 1/2 (0.440 mi.)</p>	<p>127</p>	<p>251</p>

EXECUTIVE SUMMARY

<p>Status: Completed - Case Closed Facility Id: 01-2190 Facility Status: Case Closed Global Id: T0600102012 date9: 9/15/1997</p>				
CATHEDRAL GARDENS	638 21ST STREET	SE 1/4 - 1/2 (0.442 mi.)	128	253
<p>Status: Completed - Case Closed Global Id: T10000005970</p>				
US POSTAL SERVICE	577 GRAND AVE W	ESE 1/4 - 1/2 (0.462 mi.)	AG135	275
<p>Status: Completed - Case Closed Facility Id: 01-1706 Facility Status: Case Closed Global Id: T0600101577 date9: 1/11/1996</p>				
CALIFORNIA ELECTRIC	3015 ADELINE ST	NNW 1/4 - 1/2 (0.489 mi.)	145	310
<p>Status: Completed - Case Closed Facility Id: 01-1761 Facility Status: Case Closed Global Id: T0600101629 date9: 7/8/1997</p>				
SCHOONBROOD BARBAGEL	554 27TH	ENE 1/4 - 1/2 (0.495 mi.)	149	326
<p>Status: Completed - Case Closed Facility Id: 01-2168 Facility Status: Case Closed Global Id: T0600101992 date9: 1/29/1997</p>				
ABCO WATERPROOFING	3135 FILBERT ST	N 1/4 - 1/2 (0.497 mi.)	150	328
<p>Status: Completed - Case Closed Facility Id: 01-2425 Facility Status: Case Closed Global Id: T0600102234 date9: 12/17/1999</p>				
Lower Elevation	Address	Direction / Distance	Map ID	Page
BURKE PROPERTY	949 GRAND AVE	SW 0 - 1/8 (0.018 mi.)	A9	11
<p>Status: Open - Site Assessment Global Id: T06019749466</p>				
COMMERCIAL PROPERTY	1000 GRAND AVE W	W 0 - 1/8 (0.069 mi.)	G32	41
<p>Status: Completed - Case Closed Facility Id: 01-2144 Facility Status: Case Closed Global Id: T0600101970 date9: 6/3/1996</p>				
EBMUD	1075 W GRAND AVE	W 1/8 - 1/4 (0.159 mi.)	J60	67
<p>Status: Open - Site Assessment Global Id: T0600100495</p>				
FRANK'S TIRE SERVICE	1115 21ST ST	W 1/8 - 1/4 (0.239 mi.)	P75	100
<p>Status: Completed - Case Closed Global Id: T06019759797</p>				
NED CLYDE CONSTRUCTI	2311 ADELINE	WNW 1/8 - 1/4 (0.244 mi.)	Q80	103
<p>Status: Completed - Case Closed</p>				

EXECUTIVE SUMMARY

Facility Id: 01-1036 Facility Status: Case Closed Global Id: T0600100956 date9: 8/18/1997				
EASTSHORE LINES INC	2400 ADELINE ST	WNW 1/8 - 1/4 (0.249 mi.)	Q83	107
Status: Completed - Case Closed Facility Id: 01-2413 Facility Status: Case Closed Global Id: T0600102222 date9: 3/2/1999				
EBMUD	2130 ADELINE ST	W 1/4 - 1/2 (0.252 mi.)	85	111
Facility Id: 01-0542 Facility Status: Preliminary site assessment underway				
E-Z-EST PRODUCTS CO.	2528 ADELINE ST	NW 1/4 - 1/2 (0.275 mi.)	R87	113
Status: Completed - Case Closed Facility Id: 01-2321 Facility Status: Preliminary site assessment underway Global Id: T0600102135				
PACIFIC CRYOGENICS I	2311 MAGNOLIA STREET	WNW 1/4 - 1/2 (0.312 mi.)	U95	127
Status: Completed - Case Closed Facility Id: 01-0833 Facility Status: Case Closed Global Id: T0600100767 date9: 3/28/2001				
BLOUNT INTERNATIONAL	2452 MAGNOLIA ST	NW 1/4 - 1/2 (0.325 mi.)	V96	131
Status: Completed - Case Closed Global Id: T0600100400				
BLOUNT INTERNATIONAL	2452 MAGNOLIA ST	NW 1/4 - 1/2 (0.325 mi.)	V97	134
Facility Id: 01-0440 Facility Status: Case Closed date9: 4/21/1999				
EBMUD ADELINE MAINT	1200 21ST ST	W 1/4 - 1/2 (0.333 mi.)	99	135
Status: Open - Remediation Facility Id: 01-2299 Facility Status: Preliminary site assessment underway Global Id: T0600102115				
MUELLER NICHOLLS INC	2400 UNION ST	WNW 1/4 - 1/2 (0.371 mi.)	Z107	195
Status: Open - Site Assessment Global Id: T10000008515				
LINFORD MAGNOLIA PRO	2650 MAGNOLIA STREET	NW 1/4 - 1/2 (0.377 mi.)	110	207
Status: Completed - Case Closed Global Id: T0619700438				
ADELINE UST	2823 ADELINE ST	NNW 1/4 - 1/2 (0.389 mi.)	112	211
Status: Completed - Case Closed Global Id: T10000006202				
GARDINER MANUFACTURI	1920 UNION ST	W 1/4 - 1/2 (0.396 mi.)	113	214
Status: Completed - Case Closed Facility Id: 01-0681 Facility Status: Case Closed Global Id: T0600100626 date9: 1/8/1998				
MORGAN ENVIRONMENTAL	2433 POPLAR ST	WNW 1/4 - 1/2 (0.439 mi.)	AE126	248

EXECUTIVE SUMMARY

Status: Completed - Case Closed
 Facility Id: 01-2156
 Facility Status: Case Closed
 Global Id: T0600101982
 date9: 9/20/1996

NONE	1229 28TH	NW 1/4 - 1/2 (0.444 mi.)	AC129	258
Status: Completed - Case Closed Global Id: T0600100047				
OAKLAND YARD	2500 POPLAR	NW 1/4 - 1/2 (0.444 mi.)	AE131	262
Status: Completed - Case Closed Facility Id: 01-2288 Facility Status: Remedial action (cleanup) Underway Global Id: T0600102104				
WESTERN SEAFARE COMP	1301 26TH ST	NW 1/4 - 1/2 (0.465 mi.)	137	279
Status: Completed - Case Closed Facility Id: 01-2217 Facility Status: Case Closed Global Id: T0600102036 date9: 5/2/1997				
AMERICAN STEEL	1901 POPLAR ST	WSW 1/4 - 1/2 (0.488 mi.)	143	307
Status: Completed - Case Closed Facility Id: 01-2048 Facility Status: Case Closed Global Id: T0600101893 date9: 10/24/1995				
MODERN MAIL EXPRESS	2836 UNION ST	NNW 1/4 - 1/2 (0.493 mi.)	148	322
Status: Completed - Case Closed Global Id: T0600105641				

SLIC: SLIC Region comes from the California Regional Water Quality Control Board.

A review of the SLIC list, as provided by EDR, and dated 03/14/2016 has revealed that there are 12 SLIC sites within approximately 0.5 miles of the target property.

<u>Equal/Higher Elevation</u>	<u>Address</u>	<u>Direction / Distance</u>	<u>Map ID</u>	<u>Page</u>
AUTO SERVICE COMPANY	820 ISABELLA	E 1/8 - 1/4 (0.158 mi.)	L55	62
Facility Status: Open - Inactive Global Id: T0600102111				
CHUNG PROPERTY / LAN	2942 SAN PABLO AVE	NNE 1/4 - 1/2 (0.371 mi.)	W106	159
Facility Status: Open - Site Assessment Global Id: SL0600138148				
TELEGRAPH CLEANERS	2801 2821 MARTIN LUT	ENE 1/4 - 1/2 (0.445 mi.)	AD132	272
Facility Id: SLT20180283				
POSTAL PARKING LOT R	585 22ND STREET	ESE 1/4 - 1/2 (0.471 mi.)	139	299
Facility Status: Open - Site Assessment Global Id: T10000007665				
<u>Lower Elevation</u>	<u>Address</u>	<u>Direction / Distance</u>	<u>Map ID</u>	<u>Page</u>
SAFEWAY STORES, INC.	2240 FILBERT ST	NW 0 - 1/8 (0.036 mi.)	C18	21

EXECUTIVE SUMMARY

Facility Status: Completed - Case Closed Facility Status: Open - Site Assessment Facility Id: SLT2O265361 Global Id: T06019778233 Global Id: T10000006445				
VINCENT ACADEMY (FOR	2499 CHESTNUT STREET	NW 1/8 - 1/4 (0.243 mi.)	79	103
Facility Status: Completed - Case Closed Global Id: SL0600124563				
EZ REST PRODUCTS	2528 ADELINE ST	NW 1/4 - 1/2 (0.275 mi.)	R88	117
Facility Id: 01S0081				
NORTHWESTERN VENETIA	1218 24TH STREET	WNW 1/4 - 1/2 (0.343 mi.)	V102	151
Facility Status: Open - Inactive Facility Id: 01S0205 Global Id: SLT2O141147				
GRAND AND POPLAR	1250-1276 WEST GRAND	WNW 1/4 - 1/2 (0.370 mi.)	Y105	159
Facility Status: Open - Site Assessment Facility Id: 01S0570 Global Id: SL0600117897				
CALIFORNIA BRAKE & C	2221 UNION ST	WNW 1/4 - 1/2 (0.373 mi.)	Y108	197
Facility Status: Open - Site Assessment Global Id: T06019724992				
CUSTOM ALLOY SCRAP S	2711 UNION ST	NW 1/4 - 1/2 (0.439 mi.)	AC123	242
Facility Status: Open - Site Assessment Global Id: T06019746121				
GRAPHITE MILL	2500 KIRKHAM	WNW 1/4 - 1/2 (0.489 mi.)	AE144	309
Facility Status: Completed - Case Closed Global Id: T06019729838				

Alameda County CS: A listing of contaminated sites overseen by the Toxic Release Program (oil and groundwater contamination from chemical releases and spills) and the Leaking Underground Storage Tank Program (soil and ground water contamination from leaking petroleum USTs).

A review of the Alameda County CS list, as provided by EDR, and dated 04/12/2016 has revealed that there are 58 Alameda County CS sites within approximately 0.5 miles of the target property.

<u>Equal/Higher Elevation</u>	<u>Address</u>	<u>Direction / Distance</u>	<u>Map ID</u>	<u>Page</u>
ORTON & LIBITZKY PRO Record Id: RO0002867	2303-2317 MARKET ST	ENE 0 - 1/8 (0.005 mi.)	A3	9
MAC AUTO REPAIR Record Id: RO0000888 Status: Case Closed	905 W GRAND AVE	SSE 0 - 1/8 (0.026 mi.)	A14	19
ARCO #02169 Record Id: RO0000072 Status: Pollution Characterization Status: Remedial Action Underway Status: Case Closed	889 W GRAND AVE	SE 0 - 1/8 (0.060 mi.)	D27	30
91853 Record Id: RO0001077 Status: Case Closed	850 W GRAND AVE	ESE 0 - 1/8 (0.086 mi.)	H41	48
CAL WEST PERIODICALS	2400 FILBERT ST	NNW 0 - 1/8 (0.091 mi.)	I47	54

EXECUTIVE SUMMARY

Record Id: RO0001199				
Status: Case Closed				
AUTO SERVICE COMPANY	820 ISABELLA	E 1/8 - 1/4 (0.158 mi.)	L55	62
Record Id: RO0000198				
Status: Leak Confirmation				
SCOTT COMPANY OF CAL	1919 MARKET	SSW 1/8 - 1/4 (0.159 mi.)	K57	64
Record Id: RO0002439				
Record Id: RO0003205				
Status: Preliminary Site Assessment Underway				
Status: Case Closed				
MEADERS CLEANERS	800 W GRAND AVE	ESE 1/8 - 1/4 (0.179 mi.)	M61	70
Record Id: RO0000112				
Status: Leak Confirmation				
Status: Pollution Characterization				
CITY OF OAKLAND MCCL	2607 MYRTLE ST	N 1/8 - 1/4 (0.183 mi.)	N63	76
Record Id: RO0000292				
Status: Leak Confirmation				
Status: Pollution Characterization				
CONTINENTAL COLOR	2201 WEST	SE 1/8 - 1/4 (0.187 mi.)	O65	83
Record Id: RO0002510				
Status: Case Closed				
FYNE BUILDING	774 W GRAND	ESE 1/8 - 1/4 (0.207 mi.)	M67	85
Record Id: RO0003051				
Status: Leak Confirmation				
Status: Case Closed				
HARRINGTON & OLSON P	769 22ND ST	SE 1/8 - 1/4 (0.223 mi.)	O70	90
Record Id: RO0000150				
Status: Case Closed				
BEKINS	760 22ND ST	SE 1/8 - 1/4 (0.233 mi.)	O74	96
Record Id: RO0003153				
Record Id: RO0003212				
Status: Leak Confirmation				
Status: Preliminary Site Assessment Underway				
PEERLESS STAGES INC	2021 BRUSH ST	SE 1/4 - 1/2 (0.279 mi.)	S89	118
Record Id: RO0000407				
Status: Case Closed				
GOLDEN STATE LINEN S	958 28TH	N 1/4 - 1/2 (0.289 mi.)	T92	123
Record Id: RO0001078				
Status: Case Closed				
CALIFORNIA AUTO REPA	2801 SAN PABLO AVE	NNE 1/4 - 1/2 (0.293 mi.)	93	124
Record Id: RO0002458				
Status: Leak Confirmation				
Status: Remediation Plan				
Status: Case Closed				
BROOKS AUTO SERVICE	1101 28TH	NNW 1/4 - 1/2 (0.337 mi.)	100	145
Record Id: RO0000222				
Status: Leak Confirmation				
Status: Preliminary Site Assessment Workplan Submitted				
TUNE-UP MASTERS #318	2901 SAN PABLO AVE	NNE 1/4 - 1/2 (0.338 mi.)	W101	149
Record Id: RO0001188				

EXECUTIVE SUMMARY

Status: Case Closed				
LOPEZ, GILBERT	633 SYCAMORE	E 1/4 - 1/2 (0.368 mi.)	X104	156
Record Id: RO0000988				
Status: Case Closed				
CHUNG PROPERTY / LAN	2942 SAN PABLO AVE	NNE 1/4 - 1/2 (0.371 mi.)	W106	159
Record Id: RO0002567				
Status: Leak Confirmation				
GREYHOUND LINES INC	2103 SAN PABLO AVE	SE 1/4 - 1/2 (0.374 mi.)	AA109	198
Record Id: RO0000074				
Status: Leak Confirmation				
Status: Preliminary Site Assessment Underway				
Status: Pollution Characterization				
Status: Remedial Action Underway				
Status: Verificaiton Monitoring Underway				
MOSTLY MUSTANGS	2576 MARTIN LUTHER K	ENE 1/4 - 1/2 (0.377 mi.)	X111	209
Record Id: RO0001596				
Status: Case Closed				
AUTO TECH WEST	2703 MARTIN LUTHER K	ENE 1/4 - 1/2 (0.403 mi.)	AB117	224
Record Id: RO0000145				
Status: Leak Confirmation				
Status: Preliminary Site Assessment Underway				
Status: Pollution Characterization				
SINCLAIR PAINT SITE	2040 SAN PABLO AVE	SE 1/4 - 1/2 (0.424 mi.)	AA119	232
Record Id: RO0002815				
Status: Case Closed				
CROWLEY, KENT	3016 FILBERT ST	N 1/4 - 1/2 (0.426 mi.)	120	232
Record Id: RO0000790				
Status: Case Closed				
CHEVRON	1700 CASTRO ST	SSE 1/4 - 1/2 (0.434 mi.)	121	234
Record Id: RO0000342				
Status: Leak Confirmation				
Status: Preliminary Site Assessment Underway				
Status: Pollution Characterization				
WSB ELECTRIC COMPANY	3032 MARKET ST	NNE 1/4 - 1/2 (0.436 mi.)	122	240
Record Id: RO0001181				
Status: Case Closed				
CALOUS BLDG	730 29TH	NE 1/4 - 1/2 (0.440 mi.)	127	251
Record Id: RO0000659				
Status: Case Closed				
CATHEDRAL GARDENS	638 21ST STREET	SE 1/4 - 1/2 (0.442 mi.)	128	253
Record Id: RO0003138				
Status: Leak Confirmation				
Status: Case Closed				
USPS CARRIER	577 W GRAND AVE	ESE 1/4 - 1/2 (0.462 mi.)	AG134	275
Record Id: RO0000947				
Status: Case Closed				
POSTAL PARKING LOT R	585 22ND STREET	ESE 1/4 - 1/2 (0.471 mi.)	139	299
Record Id: RO0003187				
Status: Pollution Characterization				
CALIFORNIA ELECTRIC	3015 ADELINE ST	NNW 1/4 - 1/2 (0.489 mi.)	145	310

EXECUTIVE SUMMARY

Record Id: RO0001136 Status: Case Closed				
SCHOONBROOD BARBAGEL	554 27TH	ENE 1/4 - 1/2 (0.495 mi.)	149	326
Record Id: RO0000891 Status: Case Closed				
ABCO WATERPROOFING	3135 FILBERT ST	N 1/4 - 1/2 (0.497 mi.)	150	328
Record Id: RO0001024 Status: Case Closed				
Lower Elevation	Address	Direction / Distance	Map ID	Page
BURKE PROPERTY Record Id: RO0002514 Status: Preliminary Site Assessment Workplan Submitted	949 W GRAND AVE	SW 0 - 1/8 (0.018 mi.)	A8	11
SAFeway STORES, INC. Record Id: RO0002722 Record Id: RO0003139 Record Id: RO0003157 Status: Leak Confirmation Status: Pollution Characterization Status: Case Closed	2240 FILBERT ST	NW 0 - 1/8 (0.036 mi.)	C18	21
GOOD STUFF FOOD CO Record Id: RO0000624 Status: Case Closed	1000 W GRAND	W 0 - 1/8 (0.069 mi.)	G34	44
FRANK'S TIRE SERVICE Record Id: RO0000301 Status: Case Closed	1115 21ST ST	W 1/8 - 1/4 (0.239 mi.)	P75	100
NED CLYDE CONSTRUCTI Record Id: RO0000583 Status: Case Closed	2311 ADELINE	WNW 1/8 - 1/4 (0.244 mi.)	Q80	103
EASTSHORE LINES INC Record Id: RO0000606 Status: Case Closed	2400 ADELINE ST	WNW 1/8 - 1/4 (0.249 mi.)	Q83	107
EBMUD Record Id: RO0000449 Status: Leak Confirmation Status: Preliminary Site Assessment Workplan Submitted Status: Preliminary Site Assessment Underway	2130 ADELINE ST	W 1/4 - 1/2 (0.252 mi.)	85	111
E-Z-EST PRODUCTS CO. Record Id: RO0000463 Status: Leak Confirmation Status: Preliminary Site Assessment Underway Status: Pollution Characterization Status: Verificaiton Monitoring Underway Status: Case Closed	2528 ADELINE ST	NW 1/4 - 1/2 (0.275 mi.)	R87	113
PACIFIC CRYOGENICS I Record Id: RO0000515 Status: Case Closed	2311 MAGNOLIA STREET	WNW 1/4 - 1/2 (0.312 mi.)	U95	127
BLOUNT INTERNATIONAL Record Id: RO0001207 Status: Case Closed	2452 MAGNOLIA ST	NW 1/4 - 1/2 (0.325 mi.)	V96	131
EBMUD ADELINE MAINTE	1200 21ST ST	W 1/4 - 1/2 (0.333 mi.)	99	135

EXECUTIVE SUMMARY

Record Id: RO0000030				
Status: Preliminary Site Assessment Underway				
MUELLER NICHOLLS INC	2400 UNION ST	WNW 1/4 - 1/2 (0.371 mi.)	Z107	195
Record Id: RO0003203				
Status: Leak Confirmation				
CALIFORNIA BRAKE & C	2221 UNION ST	WNW 1/4 - 1/2 (0.373 mi.)	Y108	197
Record Id: RO0002488				
Status: Pollution Characterization				
LINFORD MAGNOLIA PRO	2650 MAGNOLIA STREET	NW 1/4 - 1/2 (0.377 mi.)	110	207
Record Id: RO0002961				
Status: Leak Confirmation				
Status: Preliminary Site Assessment Workplan Submitted				
Status: Case Closed				
ADELINE UST	2823 ADELINE ST	NNW 1/4 - 1/2 (0.389 mi.)	112	211
Record Id: RO0003146				
Status: Case Closed				
GARDINER MANUFACTURI	1920 UNION ST	W 1/4 - 1/2 (0.396 mi.)	113	214
Record Id: RO0001185				
Status: Case Closed				
CUSTOM ALLOY SCRAP S	2711 UNION ST	NW 1/4 - 1/2 (0.439 mi.)	AC123	242
Record Id: RO0002489				
Status: Pollution Characterization				
MORGAN ENVIRONMENTAL	2433 POPLAR ST	WNW 1/4 - 1/2 (0.439 mi.)	AE126	248
Record Id: RO0000642				
Status: Case Closed				
NONE	1229 28TH	NW 1/4 - 1/2 (0.444 mi.)	AC129	258
Record Id: RO0000978				
Status: Case Closed				
OAKLAND YARD	2500 POPLAR	NW 1/4 - 1/2 (0.444 mi.)	AE131	262
Record Id: RO0000365				
Status: Leak Confirmation				
Status: Preliminary Site Assessment Workplan Submitted				
Status: Preliminary Site Assessment Underway				
Status: Pollution Characterization				
Status: Verificaiton Monitoring Underway				
<i>*Additional key fields are available in the Map Findings section</i>				
WESTERN SEAFARE COMP	1301 26TH ST	NW 1/4 - 1/2 (0.465 mi.)	137	279
Record Id: RO0000729				
Status: Case Closed				
AMERICAN STEEL	1901 POPLAR ST	WSW 1/4 - 1/2 (0.488 mi.)	143	307
Record Id: RO0000677				
Status: Case Closed				
GRAPHITE MILL	2500 KIRKHAM	WNW 1/4 - 1/2 (0.489 mi.)	AE144	309
Record Id: RO0002721				
Status: Leak Confirmation				
Status: Case Closed				
MODERN MAIL EXPRESS	2836 UNION ST	NNW 1/4 - 1/2 (0.493 mi.)	148	322
Record Id: RO0002901				
Status: Preliminary Site Assessment Underway				
Status: Pollution Characterization				

EXECUTIVE SUMMARY

Status: Case Closed

State and tribal registered storage tank lists

UST: The Underground Storage Tank database contains registered USTs. USTs are regulated under Subtitle I of the Resource Conservation and Recovery Act (RCRA). The data come from the State Water Resources Control Board's Hazardous Substance Storage Container Database.

A review of the UST list, as provided by EDR, and dated 03/14/2016 has revealed that there is 1 UST site within approximately 0.25 miles of the target property.

<u>Equal/Higher Elevation</u>	<u>Address</u>	<u>Direction / Distance</u>	<u>Map ID</u>	<u>Page</u>
ARCO #2169 Facility Id: FA0321443 Facility Id: 147 Facility Status: 01	889 W GRAND AVE	SE 0 - 1/8 (0.060 mi.)	D28	31

State and tribal voluntary cleanup sites

VCP: Contains low threat level properties with either confirmed or unconfirmed releases and the project proponents have request that DTSC oversee investigation and/or cleanup activities and have agreed to provide coverage for DTSC's costs.

A review of the VCP list, as provided by EDR, and dated 05/02/2016 has revealed that there is 1 VCP site within approximately 0.5 miles of the target property.

<u>Lower Elevation</u>	<u>Address</u>	<u>Direction / Distance</u>	<u>Map ID</u>	<u>Page</u>
WESTERN PACIFIC RAIL Status: Certified / Operation & Maintenance Facility Id: 1400008	UNION STREET	WNW 1/4 - 1/2 (0.400 mi.)	Z115	222

State and tribal Brownfields sites

BROWNFIELDS: A listing of sites the SWRCB considers to be Brownfields since these are sites have come to them through the MOA Process.

A review of the BROWNFIELDS list, as provided by EDR, and dated 02/29/2016 has revealed that there is 1 BROWNFIELDS site within approximately 0.5 miles of the target property.

<u>Lower Elevation</u>	<u>Address</u>	<u>Direction / Distance</u>	<u>Map ID</u>	<u>Page</u>
VINCENT ACADEMY (FOR	2499 CHESTNUT STREET	NW 1/8 - 1/4 (0.243 mi.)	79	103

EXECUTIVE SUMMARY

ADDITIONAL ENVIRONMENTAL RECORDS

Local Brownfield lists

US BROWNFIELDS: The EPA's listing of Brownfields properties from the Cleanups in My Community program, which provides information on Brownfields properties for which information is reported back to EPA, as well as areas served by Brownfields grant programs.

A review of the US BROWNFIELDS list, as provided by EDR, and dated 03/21/2016 has revealed that there are 9 US BROWNFIELDS sites within approximately 0.5 miles of the target property.

<u>Equal/Higher Elevation</u>	<u>Address</u>	<u>Direction / Distance</u>	<u>Map ID</u>	<u>Page</u>
1998 SAN PABLO AVENU 18TH STREET PARCEL	1998 SAN PABLO AVENU 18TH STREET PARCEL	SE 1/4 - 1/2 (0.444 mi.) SSE 1/4 - 1/2 (0.449 mi.)	AF130 133	259 272
1972 SAN PABLO AVENU 609 20TH STREET	1972 SAN PABLO AVENU 609 20TH STREET	SE 1/4 - 1/2 (0.464 mi.) SE 1/4 - 1/2 (0.476 mi.)	AF136 AF140	277 299
1960 SAN PABLO AVENU 1954 SAN PABLO AVENU	1960 SAN PABLO AVENU 1954 SAN PABLO AVENU	SE 1/4 - 1/2 (0.477 mi.) SE 1/4 - 1/2 (0.484 mi.)	AF141 AF142	302 304
597 20TH STREET PARC 597 20TH STREET PARC	597 20TH STREET 597 20TH STREET	SE 1/4 - 1/2 (0.493 mi.) SE 1/4 - 1/2 (0.493 mi.)	AH146 AH147	317 320
593 20TH STREET	593 20TH STREET	SE 1/4 - 1/2 (0.499 mi.)	AH151	329

Local Lists of Hazardous waste / Contaminated Sites

HIST Cal-Sites: Formerly known as ASPIS, this database contains both known and potential hazardous substance sites. The source is the California Department of Toxic Substance Control. No longer updated by the state agency. It has been replaced by ENVIROSTOR.

A review of the HIST Cal-Sites list, as provided by EDR, and dated 08/08/2005 has revealed that there are 5 HIST Cal-Sites sites within approximately 1 mile of the target property.

<u>Equal/Higher Elevation</u>	<u>Address</u>	<u>Direction / Distance</u>	<u>Map ID</u>	<u>Page</u>
HARRIS DRY CLEANERS	2801 MARTIN LUTHER K	ENE 1/4 - 1/2 (0.439 mi.)	AD125	247
<u>Lower Elevation</u>	<u>Address</u>	<u>Direction / Distance</u>	<u>Map ID</u>	<u>Page</u>
NORTHWESTERN VENETIA COMMERCIAL BUILDINGS	1218 24TH STREET 1250-1276, 1284 W. G	WNW 1/4 - 1/2 (0.343 mi.) WNW 1/4 - 1/2 (0.397 mi.)	V103 Y114	154 216
ALAMEDA CHEMICAL AND BNSF WOOD STREET YAR	2668 HANNAH STREET WOOD STREET & WEST G	NW 1/2 - 1 (0.567 mi.) WNW 1/2 - 1 (0.828 mi.)	158 AO183	342 417

Toxic Pits: The Toxic Pits Cleanup Act Sites database identifies sites suspected of containing hazardous substances where cleanup has not yet been completed. The data come from the State Water Resources Control Board.

A review of the Toxic Pits list, as provided by EDR, and dated 07/01/1995 has revealed that there are 2 Toxic Pits sites within approximately 1 mile of the target property.

<u>Lower Elevation</u>	<u>Address</u>	<u>Direction / Distance</u>	<u>Map ID</u>	<u>Page</u>
SP, W.OAKLAND YD.-(O)	1707 WOOD STREET	W 1/2 - 1 (0.863 mi.)	AP187	434

EXECUTIVE SUMMARY

Closure Date: 04/21/93
 Task #: 82010
 Status: CLOSED

SP, W.OAKLAND YARD-(Closure Date: 06/30/92 Task #: 82034 Status: CLOSED	1707 WOOD STREET	W 1/2 - 1 (0.863 mi.)	AP190	438
---	------------------	-----------------------	-------	-----

Local Lists of Registered Storage Tanks

SWEEPS UST: Statewide Environmental Evaluation and Planning System. This underground storage tank listing was updated and maintained by a company contacted by the SWRCB in the early 1990's. The listing is no longer updated or maintained. The local agency is the contact for more information on a site on the SWEEPS list.

A review of the SWEEPS UST list, as provided by EDR, and dated 06/01/1994 has revealed that there are 15 SWEEPS UST sites within approximately 0.25 miles of the target property.

<u>Equal/Higher Elevation</u>	<u>Address</u>	<u>Direction / Distance</u>	<u>Map ID</u>	<u>Page</u>
ELLIOTT AND ELLIOTT Comp Number: 14097	2336 MARKET ST	ENE 0 - 1/8 (0.024 mi.)	A12	17
ARCO FACILITY #02169 Status: A Tank Status: A Comp Number: 27038	889 W GRAND AVE	SE 0 - 1/8 (0.060 mi.)	D26	27
91853 Comp Number: 62153	850 W GRAND AVE	ESE 0 - 1/8 (0.086 mi.)	H42	49
AUTOMOBILE SERVICE C Status: A Tank Status: A Comp Number: 32915	820 ISABELLA ST	E 1/8 - 1/4 (0.158 mi.)	L54	60
AT & T COMMUNICATION Comp Number: 4253	1919 MARKET ST.	SSW 1/8 - 1/4 (0.159 mi.)	K56	63
MCCLYMONDS HIGH SCHO Status: A Tank Status: A Comp Number: 53800	2607 MYRTLE ST	N 1/8 - 1/4 (0.183 mi.)	N62	75
HARRINGTON & OLSON P Comp Number: 51749	769 22ND ST	SE 1/8 - 1/4 (0.223 mi.)	O70	90
A & H TRUCK REPAIR, Status: A Tank Status: A Comp Number: 49439	1825 MARKET ST	S 1/8 - 1/4 (0.228 mi.)	71	92
<u>Lower Elevation</u>	<u>Address</u>	<u>Direction / Distance</u>	<u>Map ID</u>	<u>Page</u>
SAFeway STORES, INC. Status: A Tank Status: A	2240 FILBERT ST	NW 0 - 1/8 (0.036 mi.)	C18	21

EXECUTIVE SUMMARY

Comp Number: 14303				
REL'S FOODS INC.	975 W GRAND AVE	WSW 0 - 1/8 (0.037 mi.)	B20	24
Status: A				
Tank Status: A				
Comp Number: 16502				
GOOD STUFF FOOD CO	1000 W GRAND	W 0 - 1/8 (0.069 mi.)	G34	44
Status: A				
Tank Status: A				
Comp Number: 9860				
ANDERSON PROPERTY	2139 LINDEN ST	W 1/8 - 1/4 (0.128 mi.)	J52	57
Comp Number: 68362				
FRANK'S TIRE SERVICE	1115 21ST ST	W 1/8 - 1/4 (0.239 mi.)	P76	101
Comp Number: 7145				
STEVE TOOL	2340 ADELINE ST OAKL	WNW 1/8 - 1/4 (0.242 mi.)	Q78	102
Status: A				
Tank Status: A				
Comp Number: 37321				
EASTSHORE LINES INC	2400 ADELINE ST	WNW 1/8 - 1/4 (0.249 mi.)	Q83	107
Status: A				
Tank Status: A				
Comp Number: 273				

HIST UST: Historical UST Registered Database.

A review of the HIST UST list, as provided by EDR, and dated 10/15/1990 has revealed that there are 12 HIST UST sites within approximately 0.25 miles of the target property.

<u>Equal/Higher Elevation</u>	<u>Address</u>	<u>Direction / Distance</u>	<u>Map ID</u>	<u>Page</u>
ELLIOTT AND ELLIOTT	2336 MARKET ST	ENE 0 - 1/8 (0.024 mi.)	A11	16
Facility Id: 00000060432				
Facility Id: 00000014097				
ELLIOTT AND ELLIOTT	2336 MARKET ST	ENE 0 - 1/8 (0.024 mi.)	A12	17
ARCO #02169	889 W GRAND AVE	SE 0 - 1/8 (0.060 mi.)	D27	30
Facility Id: 00000027038				
91853	850 W GRAND AVE	ESE 0 - 1/8 (0.086 mi.)	H41	48
Facility Id: 00000062153				
AUTOMOBILE SERVICE C	820 ISABELLA ST	E 1/8 - 1/4 (0.158 mi.)	L54	60
MCCLYMONDS HIGH SCHO	2607 MYRTLE ST	N 1/8 - 1/4 (0.183 mi.)	N62	75
HERRINGTON OLSON PHO	769 22ND ST	SE 1/8 - 1/4 (0.223 mi.)	O69	87
Facility Id: 00000051749				
A & H TRUCK REPAIR,	1825 MARKET ST	S 1/8 - 1/4 (0.228 mi.)	71	92
Facility Id: 00000049439				
<u>Lower Elevation</u>	<u>Address</u>	<u>Direction / Distance</u>	<u>Map ID</u>	<u>Page</u>
SAFeway STORES, INC.	2240 FILBERT ST	NW 0 - 1/8 (0.036 mi.)	C18	21
Facility Id: 00000014303				
A. ALAN ZATOPA	1000 WEST GRAND AVE	W 0 - 1/8 (0.069 mi.)	G31	40
ANDERSON PROPERTY	2139 LINDEN ST	W 1/8 - 1/4 (0.128 mi.)	J52	57
LEON HOMMEL MACHINE	2340 ADELINE STREET	WNW 1/8 - 1/4 (0.242 mi.)	Q77	101

EXECUTIVE SUMMARY

Facility Id: 00000037321

CA FID UST: The Facility Inventory Database contains active and inactive underground storage tank locations. The source is the State Water Resource Control Board.

A review of the CA FID UST list, as provided by EDR, and dated 10/31/1994 has revealed that there are 15 CA FID UST sites within approximately 0.25 miles of the target property.

<u>Equal/Higher Elevation</u>	<u>Address</u>	<u>Direction / Distance</u>	<u>Map ID</u>	<u>Page</u>
ELLIOTT AND ELLIOTT Facility Id: 01002127 Status: I	2336 MARKET ST	ENE 0 - 1/8 (0.024 mi.)	A12	17
ARCO FACILITY #02169 Facility Id: 01000236 Status: A	889 W GRAND AVE	SE 0 - 1/8 (0.060 mi.)	D26	27
91853 Facility Id: 01000515 Status: I	850 W GRAND AVE	ESE 0 - 1/8 (0.086 mi.)	H42	49
PG&E EUREKA SERVICE Facility Id: 01002366 Status: A Status: I	2475 MYRTLE AVE	N 0 - 1/8 (0.104 mi.)	48	56
AUTOMOBILE SERVICE C Facility Id: 01002670 Status: A	820 ISABELLA ST	E 1/8 - 1/4 (0.158 mi.)	L54	60
AT & T COMMUNICATION Facility Id: 27002245 Status: I	1919 MARKET ST.	SSW 1/8 - 1/4 (0.159 mi.)	K56	63
MCCLYMONDS HIGH SCHO Facility Id: 01002741 Status: A	2607 MYRTLE ST	N 1/8 - 1/4 (0.183 mi.)	N62	75
HERRINGTON OLSON PHO Facility Id: 01002731 Status: A	769 22ND ST	SE 1/8 - 1/4 (0.223 mi.)	O69	87
A & H TRUCK REPAIR, Facility Id: 01002722 Status: A	1825 MARKET ST	S 1/8 - 1/4 (0.228 mi.)	71	92
<u>Lower Elevation</u>	<u>Address</u>	<u>Direction / Distance</u>	<u>Map ID</u>	<u>Page</u>
SAFEWAY STORES, INC. Facility Id: 01001893 Status: A	2240 FILBERT ST	NW 0 - 1/8 (0.036 mi.)	C18	21
REL'S FOODS INC. Facility Id: 01002616 Status: A	975 W GRAND AVE	WSW 0 - 1/8 (0.037 mi.)	B20	24
GOOD STUFF FOOD CO Facility Id: 01002576 Status: A	1000 W GRAND	W 0 - 1/8 (0.069 mi.)	G34	44
ANDERSON PROPERTY	2139 LINDEN ST	W 1/8 - 1/4 (0.128 mi.)	J52	57

EXECUTIVE SUMMARY

Facility Id: 01002278
Status: I

STEVE TOOL	2340 ADELINE ST OAKL	WNW 1/8 - 1/4 (0.242 mi.)	Q78	102
Facility Id: 01002681				
Status: A				
BUS STORAGE YARD EAS	2400 ADELINE ST	WNW 1/8 - 1/4 (0.249 mi.)	Q84	110
Facility Id: 01002497				
Status: A				

Local Land Records

DEED: The use of recorded land use restrictions is one of the methods the DTSC uses to protect the public from unsafe exposures to hazardous substances and wastes .

A review of the DEED list, as provided by EDR, and dated 03/07/2016 has revealed that there are 2 DEED sites within approximately 0.5 miles of the target property.

<u>Lower Elevation</u>	<u>Address</u>	<u>Direction / Distance</u>	<u>Map ID</u>	<u>Page</u>
NORTHWESTERN VENETIA	1218 24TH STREET	WNW 1/4 - 1/2 (0.343 mi.)	V102	151
Status: ACTIVE				
Envirostor ID: 1340123				
WESTERN PACIFIC RAIL	UNION STREET	WNW 1/4 - 1/2 (0.400 mi.)	Z115	222
Status: CERTIFIED / OPERATION & MAINTENANCE				
Envirostor ID: 1400008				

Other Ascertainable Records

FUDS: The Listing includes locations of Formerly Used Defense Sites Properties where the US Army Corps Of Engineers is actively working or will take necessary cleanup actions.

A review of the FUDS list, as provided by EDR, and dated 01/31/2015 has revealed that there are 2 FUDS sites within approximately 1 mile of the target property.

<u>Lower Elevation</u>	<u>Address</u>	<u>Direction / Distance</u>	<u>Map ID</u>	<u>Page</u>
PACIFIC OVERSEAS AIR		NW 1/2 - 1 (0.762 mi.)	AM173	389
ARMY-NAVY DISTRIBUTI		WNW 1/2 - 1 (0.795 mi.)	177	396

CA BOND EXP. PLAN: Department of Health Services developed a site-specific expenditure plan as the basis for an appropriation of Hazardous Substance Cleanup Bond Act funds. It is not updated.

A review of the CA BOND EXP. PLAN list, as provided by EDR, and dated 01/01/1989 has revealed that there is 1 CA BOND EXP. PLAN site within approximately 1 mile of the target property.

<u>Lower Elevation</u>	<u>Address</u>	<u>Direction / Distance</u>	<u>Map ID</u>	<u>Page</u>
SOUTHERN PACIFIC TRA	1707 WOOD STREET	W 1/2 - 1 (0.863 mi.)	AP188	434

EXECUTIVE SUMMARY

Cortese: The sites for the list are designated by the State Water Resource Control Board (LUST), the Integrated Waste Board (SWF/LS), and the Department of Toxic Substances Control (Cal-Sites).

A review of the Cortese list, as provided by EDR, and dated 03/28/2016 has revealed that there are 4 Cortese sites within approximately 0.5 miles of the target property.

<u>Equal/Higher Elevation</u>	<u>Address</u>	<u>Direction / Distance</u>	<u>Map ID</u>	<u>Page</u>
CHUNG PROPERTY / LAN Envirostor Id: 60000594 Cleanup Status: ACTIVE	2942 SAN PABLO AVE	NNE 1/4 - 1/2 (0.371 mi.)	W106	159
HARRIS DRY CLEANERS Envirostor Id: 1720109 Cleanup Status: ACTIVE	2801 MARTIN LUTHER K	ENE 1/4 - 1/2 (0.439 mi.)	AD125	247
<u>Lower Elevation</u>	<u>Address</u>	<u>Direction / Distance</u>	<u>Map ID</u>	<u>Page</u>
NORTHWESTERN VENETIA Envirostor Id: 1340123 Cleanup Status: ACTIVE - LAND USE RESTRICTIONS	1218 24TH STREET	WNW 1/4 - 1/2 (0.343 mi.)	V102	151
COMMERCIAL BUILDINGS Envirostor Id: 1720110 Cleanup Status: ACTIVE	1250-1276, 1284 W. G	WNW 1/4 - 1/2 (0.397 mi.)	Y114	216

DRYCLEANERS: A list of drycleaner related facilities that have EPA ID numbers. These are facilities with certain SIC codes: power laundries, family and commercial; garment pressing and cleaners' agents; linen supply; coin-operated laundries and cleaning; drycleaning plants except rugs; carpet and upholstery cleaning; industrial launderers; laundry and garment services.

A review of the DRYCLEANERS list, as provided by EDR, and dated 02/08/2016 has revealed that there is 1 DRYCLEANERS site within approximately 0.25 miles of the target property.

<u>Equal/Higher Elevation</u>	<u>Address</u>	<u>Direction / Distance</u>	<u>Map ID</u>	<u>Page</u>
ABC DRY CLEANERS EPA Id: CAL000278713	2701 SAN PABLO AVENU	NE 1/8 - 1/4 (0.244 mi.)	82	105

HIST CORTESE: The sites for the list are designated by the State Water Resource Control Board [LUST], the Integrated Waste Board [SWF/LS], and the Department of Toxic Substances Control [CAL SITES]. This listing is no longer updated by the state agency.

A review of the HIST CORTESE list, as provided by EDR, and dated 04/01/2001 has revealed that there are 43 HIST CORTESE sites within approximately 0.5 miles of the target property.

<u>Equal/Higher Elevation</u>	<u>Address</u>	<u>Direction / Distance</u>	<u>Map ID</u>	<u>Page</u>
ARCO # 02169 Reg Id: 01-0120	889 GRAND AVE W	SE 0 - 1/8 (0.060 mi.)	D29	34
CHEVRON Reg Id: 01-0387	850 GRAND	ESE 0 - 1/8 (0.086 mi.)	H43	51
CAL WEST PERIODICALS Reg Id: 01-0258	2400 FILBERT ST	NNW 0 - 1/8 (0.091 mi.)	I47	54
AUTO SERVICE COMPANY	820 ISABELLA	E 1/8 - 1/4 (0.158 mi.)	L55	62

EXECUTIVE SUMMARY

Reg Id: 01-2295				
SCOTT COMPANY OF CAL	1919 MARKET	SSW 1/8 - 1/4 (0.159 mi.)	K57	64
Reg Id: 01-0479				
MEADERS CLEANERS	800 W GRAND AVE	ESE 1/8 - 1/4 (0.179 mi.)	M61	70
Reg Id: 01-0955				
CITY OF OAKLAND MCCL	2607 MYRTLE ST	N 1/8 - 1/4 (0.183 mi.)	N63	76
Reg Id: 01-2249				
HARRINGTON & OLSON P	769 22ND ST	SE 1/8 - 1/4 (0.223 mi.)	O70	90
Reg Id: 01-1710				
PEERLESS STAGES INC	2021 BRUSH ST	SE 1/4 - 1/2 (0.279 mi.)	S89	118
Reg Id: 01-2419				
GOLDEN STATE LINEN S	958 28TH	N 1/4 - 1/2 (0.289 mi.)	T92	123
Reg Id: 01-0087				
CALIFORNIA AUTO REPA	2801 SAN PABLO AVE	NNE 1/4 - 1/2 (0.293 mi.)	93	124
Reg Id: 01-2181				
BROOKS AUTO SERVICE	1101 28TH	NNW 1/4 - 1/2 (0.337 mi.)	100	145
Reg Id: 21-2304				
TUNE-UP MASTERS #318	2901 SAN PABLO AVE	NNE 1/4 - 1/2 (0.338 mi.)	W101	149
Reg Id: 01-1811				
LOPEZ, GILBERT	633 SYCAMORE	E 1/4 - 1/2 (0.368 mi.)	X104	156
Reg Id: 01-1749				
GREYHOUND LINES INC	2103 SAN PABLO AVE	SE 1/4 - 1/2 (0.374 mi.)	AA109	198
Reg Id: 01-0722				
MOSTLY MUSTANGS	2576 MARTIN LUTHER K	ENE 1/4 - 1/2 (0.377 mi.)	X111	209
Reg Id: 01-1021				
AUTO TECH WEST	2703 MARTIN LUTHER K	ENE 1/4 - 1/2 (0.403 mi.)	AB116	224
Reg Id: 01-2031				
CROWLEY, KENT	3016 FILBERT ST	N 1/4 - 1/2 (0.426 mi.)	120	232
Reg Id: 01-1698				
CHEVRON	1700 CASTRO ST	SSE 1/4 - 1/2 (0.434 mi.)	121	234
Reg Id: 01-2260				
WSB ELECTRIC COMPANY	3032 MARKET ST	NNE 1/4 - 1/2 (0.436 mi.)	122	240
Reg Id: 01-1759				
CALOUS BLDG	730 29TH	NE 1/4 - 1/2 (0.440 mi.)	127	251
Reg Id: 01-2190				
US POSTAL SERVICE	577 GRAND AVE W	ESE 1/4 - 1/2 (0.462 mi.)	AG135	275
Reg Id: 01-1706				
CALIFORNIA ELECTRIC	3015 ADELINE ST	NNW 1/4 - 1/2 (0.489 mi.)	145	310
Reg Id: 01-1761				
SCHOONBROOD BARBAGEL	554 27TH	ENE 1/4 - 1/2 (0.495 mi.)	149	326
Reg Id: 01-2168				
ABCO WATERPROOFING	3135 FILBERT ST	N 1/4 - 1/2 (0.497 mi.)	150	328
Reg Id: 01-2425				
Lower Elevation	Address	Direction / Distance	Map ID	Page
SAFEWAY STORES, INC.	2240 FILBERT ST	NW 0 - 1/8 (0.036 mi.)	C18	21

EXECUTIVE SUMMARY

Reg Id: 3227				
COMMERCIAL PROPERTY	1000 GRAND AVE W	W 0 - 1/8 (0.069 mi.)	G32	41
Reg Id: 01-2144				
NED CLYDE CONSTRUCTI	2311 ADELINE	WNW 1/8 - 1/4 (0.244 mi.)	Q80	103
Reg Id: 01-1036				
EASTSHORE LINES INC	2400 ADELINE ST	WNW 1/8 - 1/4 (0.249 mi.)	Q83	107
Reg Id: 01-2413				
EBMUD	2130 ADELINE ST	W 1/4 - 1/2 (0.252 mi.)	85	111
Reg Id: 01-0542				
E-Z-EST PRODUCTS CO.	2528 ADELINE ST	NW 1/4 - 1/2 (0.275 mi.)	R87	113
Reg Id: 01-2321				
PACIFIC CRYOGENICS I	2311 MAGNOLIA STREET	WNW 1/4 - 1/2 (0.312 mi.)	U95	127
Reg Id: 01-0833				
BLOUNT INTERNATIONAL	2452 MAGNOLIA ST	NW 1/4 - 1/2 (0.325 mi.)	V96	131
Reg Id: 01-0440				
EBMUD ADELINE MAINT	1200 21ST ST	W 1/4 - 1/2 (0.333 mi.)	99	135
Reg Id: 01-2299				
CALIFORNIA BRAKE & C	2221 UNION ST	WNW 1/4 - 1/2 (0.373 mi.)	Y108	197
Reg Id: 01-2497				
GARDINER MANUFACTURI	1920 UNION ST	W 1/4 - 1/2 (0.396 mi.)	113	214
Reg Id: 01-0681				
CUSTOM ALLOY SCRAP S	2711 UNION ST	NW 1/4 - 1/2 (0.439 mi.)	AC123	242
Reg Id: 01-2188				
MORGAN ENVIRONMENTAL	2433 POPLAR ST	WNW 1/4 - 1/2 (0.439 mi.)	AE126	248
Reg Id: 01-2156				
NONE	1229 28TH	NW 1/4 - 1/2 (0.444 mi.)	AC129	258
Reg Id: 01-0053				
OAKLAND YARD	2500 POPLAR	NW 1/4 - 1/2 (0.444 mi.)	AE131	262
Reg Id: 01-2288				
WESTERN SEAFARE COMP	1301 26TH ST	NW 1/4 - 1/2 (0.465 mi.)	137	279
Reg Id: 01-2217				
AMERICAN STEEL	1901 POPLAR ST	WSW 1/4 - 1/2 (0.488 mi.)	143	307
Reg Id: 01-2156				
GRAPHITE MILL	2500 KIRKHAM	WNW 1/4 - 1/2 (0.489 mi.)	AE144	309
Reg Id: 01-0426				

HWP: Detailed information on permitted hazardous waste facilities and corrective action ("cleanups") tracked in EnviroStor.

A review of the HWP list, as provided by EDR, and dated 02/22/2016 has revealed that there are 3 HWP sites within approximately 1 mile of the target property.

<u>Equal/Higher Elevation</u>	<u>Address</u>	<u>Direction / Distance</u>	<u>Map ID</u>	<u>Page</u>
FRANCIS PLATING OF O	785 7TH ST	SSW 1/2 - 1 (0.857 mi.)	186	423
EPA Id: CAD009206160 Cleanup Status: PROTECTIVE FILER				
SAFETY-KLEEN CORP. 7	404 MARKET ST	SSW 1/2 - 1 (0.963 mi.)	201	470

EXECUTIVE SUMMARY

EPA Id: CAD053044053
Cleanup Status: CLOSED

<u>Lower Elevation</u>	<u>Address</u>	<u>Direction / Distance</u>	<u>Map ID</u>	<u>Page</u>
ARTESIAN OIL RECOVER EPA Id: CAL000161741 Cleanup Status: CLOSED	2306 MAGNOLIA ST	WNW 1/4 - 1/2 (0.305 mi.)	U94	126

Notify 65: Listings of all Proposition 65 incidents reported to counties by the State Water Resources Control Board and the Regional Water Quality Control Board. This database is no longer updated by the reporting agency.

A review of the Notify 65 list, as provided by EDR, and dated 09/10/2015 has revealed that there are 16 Notify 65 sites within approximately 1 mile of the target property.

<u>Equal/Higher Elevation</u>	<u>Address</u>	<u>Direction / Distance</u>	<u>Map ID</u>	<u>Page</u>
MOSTLY MUSTANGS	2576 MARTIN LUTHER K	ENE 1/4 - 1/2 (0.377 mi.)	X111	209
SERVICE STATION	2225 TELEGRAPH AVENU	ESE 1/2 - 1 (0.561 mi.)	156	338
NABISCO BRANDS, INC.	1267 14TH STREET	WSW 1/2 - 1 (0.601 mi.)	AK160	354
OAKLAND CITY HALL	#1 CITY HALL PLAZA	SSE 1/2 - 1 (0.718 mi.)	169	381
BROADWAY VOLKSWAGON	2749 BROADWAY	E 1/2 - 1 (0.803 mi.)	182	417
CROWLEY MARITIME COR	PAC. DRY DOCK YARDS	ESE 1/2 - 1 (0.855 mi.)	185	422
EUROPEAN MOTORS	2915 BROADWAY	ENE 1/2 - 1 (0.903 mi.)	197	460
CARDIO PULMANARY BUI	365 HAWTHRONE STREET	ENE 1/2 - 1 (0.918 mi.)	199	467
F.G. MAR COMMUNITY H	HARRISON & 13TH STRE	SSE 1/2 - 1 (0.974 mi.)	203	479
CONNELL OLDS	3093 BROADWAY	ENE 1/2 - 1 (0.984 mi.)	204	479
<u>Lower Elevation</u>	<u>Address</u>	<u>Direction / Distance</u>	<u>Map ID</u>	<u>Page</u>
NED CLYDE CONSTRUCTI	2311 ADELIN STREET	WNW 1/8 - 1/4 (0.244 mi.)	Q81	105
NONE	1229 28TH	NW 1/4 - 1/2 (0.444 mi.)	AC129	258
C. E. TOLAND & SON,	2635 PERALTA	NW 1/2 - 1 (0.534 mi.)	152	332
LINDFORD AIR & REFRI	2850 POPLAR	NW 1/2 - 1 (0.539 mi.)	AI153	333
LINDFORD AIR & REFRI	2850 POPLAR	NW 1/2 - 1 (0.539 mi.)	AI154	335
KANTOR'S FURNITURE	2525 CYPRESS	WNW 1/2 - 1 (0.631 mi.)	AJ162	357

EDR HIGH RISK HISTORICAL RECORDS

EDR Exclusive Records

EDR Hist Auto: EDR has searched selected national collections of business directories and has collected listings of potential gas station/filling station/service station sites that were available to EDR researchers. EDR's review was limited to those categories of sources that might, in EDR's opinion, include gas station/filling station/service station establishments. The categories reviewed included, but were not limited to gas, gas station, gasoline station, filling station, auto, automobile repair, auto service station, service station, etc. This database falls within a category of information EDR classifies as "High Risk Historical Records", or HRHR. EDR's HRHR effort presents unique and sometimes proprietary data about past sites and operations that typically create environmental concerns, but may not show up in current government records searches.

A review of the EDR Hist Auto list, as provided by EDR, has revealed that there are 13 EDR Hist Auto

EXECUTIVE SUMMARY

sites within approximately 0.125 miles of the target property.

<u>Equal/Higher Elevation</u>	<u>Address</u>	<u>Direction / Distance</u>	<u>Map ID</u>	<u>Page</u>
Not reported	2226 MYRTLE ST	NW 0 - 1/8 (0.002 mi.)	A2	8
Not reported	2271 MARKET ST	SE 0 - 1/8 (0.008 mi.)	A4	9
Not reported	2300 MARKET ST	E 0 - 1/8 (0.012 mi.)	A7	10
Not reported	905 W GRAND AVE	SSE 0 - 1/8 (0.026 mi.)	A13	18
MC KAY R C	2226 MARKET ST	SSE 0 - 1/8 (0.038 mi.)	D21	25
Not reported	883 ATHENS AVE	E 0 - 1/8 (0.049 mi.)	E22	26
Not reported	889 W GRAND AVE	SE 0 - 1/8 (0.060 mi.)	D25	26
RENT A-TRAILER SYSTE	2434 MARKET ST	NE 0 - 1/8 (0.083 mi.)	F39	47
Not reported	2126 MARKET ST	S 0 - 1/8 (0.087 mi.)	45	52

<u>Lower Elevation</u>	<u>Address</u>	<u>Direction / Distance</u>	<u>Map ID</u>	<u>Page</u>
Not reported	2240 FILBERT ST	NW 0 - 1/8 (0.036 mi.)	C19	24
Not reported	2244 FILBERT ST	WNW 0 - 1/8 (0.060 mi.)	C24	26
Not reported	2240 LINDEN ST	WNW 0 - 1/8 (0.119 mi.)	50	57
Not reported	1035 24TH ST	NW 0 - 1/8 (0.121 mi.)	I51	57

EDR Hist Cleaner: EDR has searched selected national collections of business directories and has collected listings of potential dry cleaner sites that were available to EDR researchers. EDR's review was limited to those categories of sources that might, in EDR's opinion, include dry cleaning establishments. The categories reviewed included, but were not limited to dry cleaners, cleaners, laundry, laundromat, cleaning/laundry, wash & dry etc. This database falls within a category of information EDR classifies as "High Risk Historical Records", or HRHR. EDR's HRHR effort presents unique and sometimes proprietary data about past sites and operations that typically create environmental concerns, but may not show up in current government records searches.

A review of the EDR Hist Cleaner list, as provided by EDR, has revealed that there are 13 EDR Hist Cleaner sites within approximately 0.125 miles of the target property.

<u>Equal/Higher Elevation</u>	<u>Address</u>	<u>Direction / Distance</u>	<u>Map ID</u>	<u>Page</u>
NO-D-LAY DRY CLEANER	2300 MARKET AVE	E 0 - 1/8 (0.012 mi.)	A5	9
NO-D-LAY DRY CLEANER	2300 MARKET ST	E 0 - 1/8 (0.012 mi.)	A6	10
MARKET WASH HOUSE	2347 MARKET ST	NE 0 - 1/8 (0.027 mi.)	A16	20
H & H PRESSING SHOP	919 24TH ST	NNE 0 - 1/8 (0.059 mi.)	F23	26
Not reported	2134 MARKET ST	S 0 - 1/8 (0.071 mi.)	D35	46
LASCURETTES PETER	2423 MARKET ST	NNE 0 - 1/8 (0.074 mi.)	F36	47
ACME FRENCH LAUNDRY	2425 MARKET ST	NNE 0 - 1/8 (0.076 mi.)	F37	47
MANDERE PETER	866 ATHENS AVE	ENE 0 - 1/8 (0.076 mi.)	E38	47
MAUTALEN PETER	885 22ND ST	SSE 0 - 1/8 (0.084 mi.)	D40	48
UNION FRENCH LAUNDRY	861 ISABELLA ST	ESE 0 - 1/8 (0.108 mi.)	H49	57

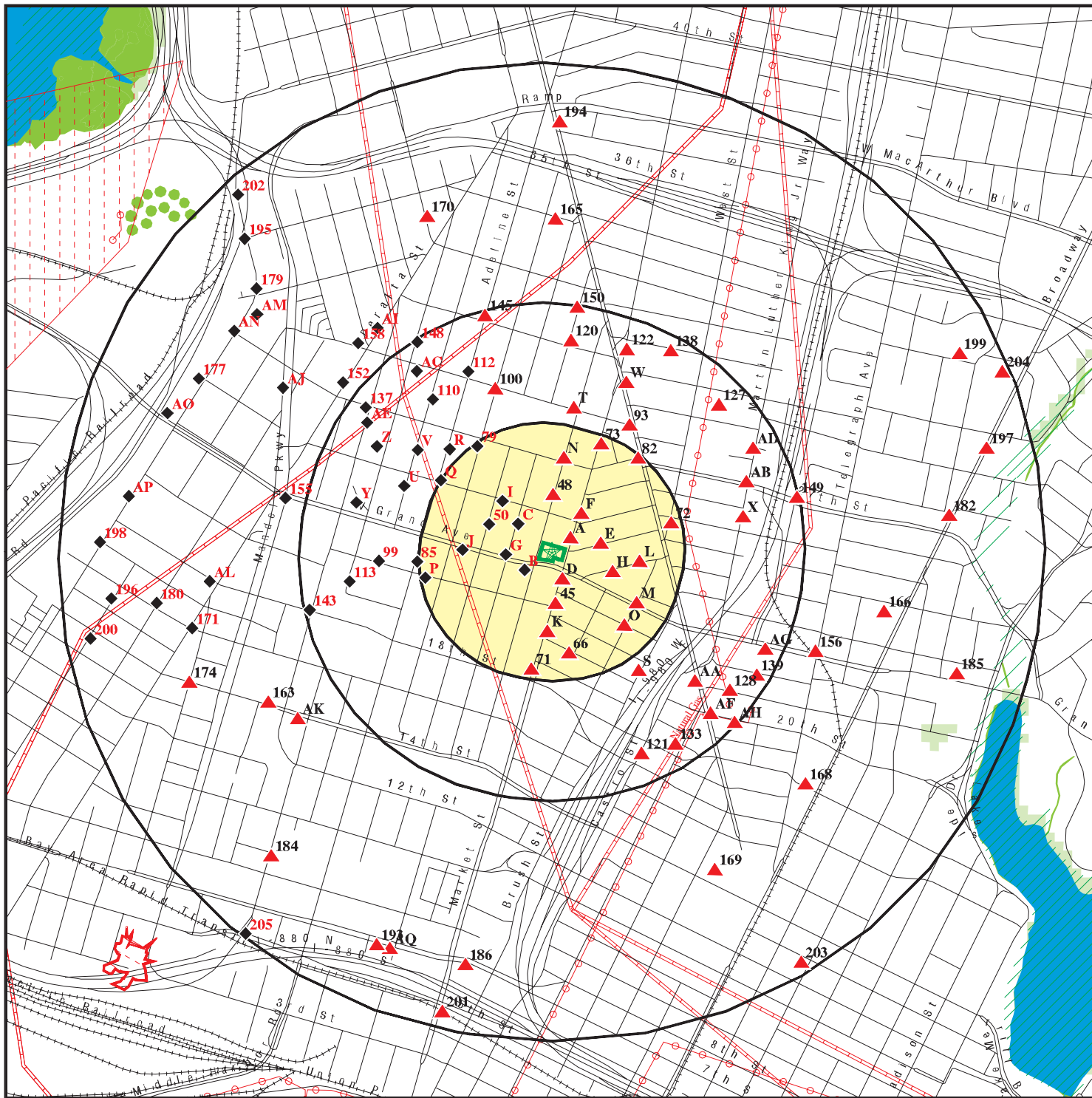
<u>Lower Elevation</u>	<u>Address</u>	<u>Direction / Distance</u>	<u>Map ID</u>	<u>Page</u>
P & H CLEANERS	945 W GRAND AVE	SW 0 - 1/8 (0.018 mi.)	A10	16
MAUTALIN PIERRE	2129 MYRTLE ST	SW 0 - 1/8 (0.034 mi.)	B17	20
UNTERBERGER MORRIS	2328 FILBERT ST	NW 0 - 1/8 (0.065 mi.)	C30	40

EXECUTIVE SUMMARY

Due to poor or inadequate address information, the following sites were not mapped. Count: 13 records.

<u>Site Name</u>	<u>Database(s)</u>
SOUTHERN PACIFIC TRANSPORT COMPANY CAL TECH METALS	LUST, HIST CORTESE RESPONSE, ENVIROSTOR, LIENS, Cortese
5TH ST AND MAGNOLIA ST REDEVELOPME SHELL	Alameda County CS Alameda County CS
CYPRESS FREEWAY-3RD STREET SOUNDWA	ENVIROSTOR, VCP
AT & SF RAILROAD PROPERTY	ENVIROSTOR, VCP
MACARTHUR ST. ON-RAMP WIDENING PRO	ENVIROSTOR, VCP
PORT OF OAKLAND / CYPRESS FREEWAY	ENVIROSTOR, VCP
MANDELA PARKWAY EXTENSION PROJECT	ENVIROSTOR, VCP
MANDELA PARKWAY CORRIDOR	ENVIROSTOR, VCP
UPTOWN THEATER DISTRICT	SLIC
A C TRANSIT - EMERYVILLE	ENVIROSTOR
ST ALBANS SENIOR CENTER	ENVIROSTOR

OVERVIEW MAP - 4673906.2S



Target Property

Sites at elevations higher than or equal to the target property

Sites at elevations lower than the target property

Manufactured Gas Plants

National Priority List Sites

Dept. Defense Sites

Indian Reservations BIA

Power transmission lines

Pipelines

100-year flood zone

500-year flood zone

National Wetland Inventory

State Wetlands

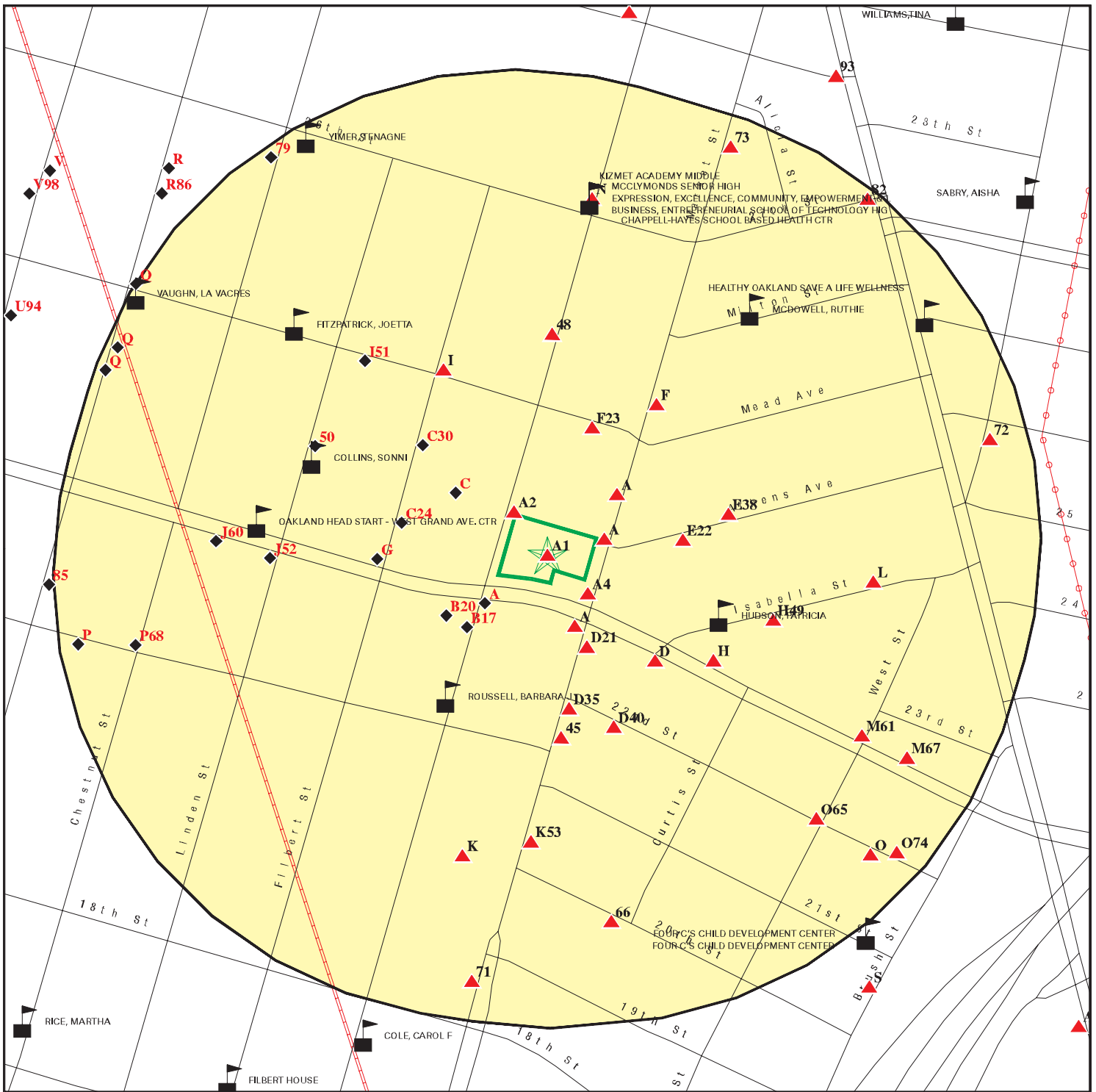
Areas of Concern

This report includes Interactive Map Layers to display and/or hide map information. The legend includes only those icons for the default map view.

SITE NAME: Phase I ESA
 ADDRESS: 914 West Grand Avenue
 Oakland CA 94607
 LAT/LONG: 37.814998 / 122.279058

CLIENT: Cornerstone Earth Group
 CONTACT: Chris Heiny
 INQUIRY #: 4673906.2s
 DATE: July 14, 2016 1:46 pm

DETAIL MAP - 4673906.2S



- Target Property
- Sites at elevations higher than or equal to the target property
- Sites at elevations lower than the target property
- Manufactured Gas Plants
- Sensitive Receptors
- National Priority List Sites
- Dept. Defense Sites

- Indian Reservations BIA
- Power transmission lines
- Pipelines
- 100-year flood zone
- 500-year flood zone
- Areas of Concern

This report includes Interactive Map Layers to display and/or hide map information. The legend includes only those icons for the default map view.

SITE NAME: Phase I ESA
 ADDRESS: 914 West Grand Avenue
 Oakland CA 94607
 LAT/LONG: 37.814998 / 122.279058

CLIENT: Cornerstone Earth Group
 CONTACT: Chris Heiny
 INQUIRY #: 4673906.2s
 DATE: July 14, 2016 1:47 pm

MAP FINDINGS SUMMARY

Database	Search Distance (Miles)	Target Property	< 1/8	1/8 - 1/4	1/4 - 1/2	1/2 - 1	> 1	Total Plotted
STANDARD ENVIRONMENTAL RECORDS								
<i>Federal NPL site list</i>								
NPL	1.000		0	0	0	0	NR	0
Proposed NPL	1.000		0	0	0	0	NR	0
NPL LIENS	0.001		0	NR	NR	NR	NR	0
<i>Federal Delisted NPL site list</i>								
Delisted NPL	1.000		0	0	0	0	NR	0
<i>Federal CERCLIS list</i>								
FEDERAL FACILITY	0.500		0	0	0	NR	NR	0
SEMS	0.500		0	0	1	NR	NR	1
<i>Federal CERCLIS NFRAP site list</i>								
SEMS-ARCHIVE	0.500		0	0	2	NR	NR	2
<i>Federal RCRA CORRACTS facilities list</i>								
CORRACTS	1.000		0	0	0	1	NR	1
<i>Federal RCRA non-CORRACTS TSD facilities list</i>								
RCRA-TSDF	0.500		0	0	0	NR	NR	0
<i>Federal RCRA generators list</i>								
RCRA-LQG	0.250		0	0	NR	NR	NR	0
RCRA-SQG	0.250		2	7	NR	NR	NR	9
RCRA-CESQG	0.250		0	1	NR	NR	NR	1
<i>Federal institutional controls / engineering controls registries</i>								
LUCIS	0.500		0	0	0	NR	NR	0
US ENG CONTROLS	0.500		0	0	0	NR	NR	0
US INST CONTROL	0.500		0	0	0	NR	NR	0
<i>Federal ERNS list</i>								
ERNS	0.001		0	NR	NR	NR	NR	0
<i>State- and tribal - equivalent NPL RESPONSE</i>								
RESPONSE	1.000		0	0	4	3	NR	7
<i>State- and tribal - equivalent CERCLIS ENVIROSTOR</i>								
ENVIROSTOR	1.000		0	2	10	35	NR	47
<i>State and tribal landfill and/or solid waste disposal site lists</i>								
SWF/LF	0.500		0	0	0	NR	NR	0
<i>State and tribal leaking storage tank lists</i>								
LUST	0.500		7	12	37	NR	NR	56

MAP FINDINGS SUMMARY

Database	Search Distance (Miles)	Target Property	< 1/8	1/8 - 1/4	1/4 - 1/2	1/2 - 1	> 1	Total Plotted
INDIAN LUST	0.500		0	0	0	NR	NR	0
SLIC	0.500		1	2	9	NR	NR	12
Alameda County CS	0.500		8	11	39	NR	NR	58
<i>State and tribal registered storage tank lists</i>								
FEMA UST	0.250		0	0	NR	NR	NR	0
UST	0.250		1	0	NR	NR	NR	1
AST	0.250		0	0	NR	NR	NR	0
INDIAN UST	0.250		0	0	NR	NR	NR	0
<i>State and tribal voluntary cleanup sites</i>								
VCP	0.500		0	0	1	NR	NR	1
INDIAN VCP	0.500		0	0	0	NR	NR	0
<i>State and tribal Brownfields sites</i>								
BROWNFIELDS	0.500		0	1	0	NR	NR	1
<u>ADDITIONAL ENVIRONMENTAL RECORDS</u>								
<i>Local Brownfield lists</i>								
US BROWNFIELDS	0.500		0	0	9	NR	NR	9
<i>Local Lists of Landfill / Solid Waste Disposal Sites</i>								
WMUDS/SWAT	0.500		0	0	0	NR	NR	0
SWRCY	0.500		0	0	0	NR	NR	0
HAULERS	0.001		0	NR	NR	NR	NR	0
INDIAN ODI	0.500		0	0	0	NR	NR	0
DEBRIS REGION 9	0.500		0	0	0	NR	NR	0
ODI	0.500		0	0	0	NR	NR	0
<i>Local Lists of Hazardous waste / Contaminated Sites</i>								
US HIST CDL	0.001		0	NR	NR	NR	NR	0
HIST Cal-Sites	1.000		0	0	3	2	NR	5
SCH	0.250		0	0	NR	NR	NR	0
CDL	0.001		0	NR	NR	NR	NR	0
Toxic Pits	1.000		0	0	0	2	NR	2
US CDL	0.001		0	NR	NR	NR	NR	0
<i>Local Lists of Registered Storage Tanks</i>								
SWEEPS UST	0.250		6	9	NR	NR	NR	15
HIST UST	0.250		6	6	NR	NR	NR	12
CA FID UST	0.250		7	8	NR	NR	NR	15
<i>Local Land Records</i>								
LIENS	0.001		0	NR	NR	NR	NR	0
LIENS 2	0.001		0	NR	NR	NR	NR	0
DEED	0.500		0	0	2	NR	NR	2
<i>Records of Emergency Release Reports</i>								
HMIRS	0.001		0	NR	NR	NR	NR	0

MAP FINDINGS SUMMARY

Database	Search Distance (Miles)	Target Property	< 1/8	1/8 - 1/4	1/4 - 1/2	1/2 - 1	> 1	Total Plotted
CHMIRS	0.001		0	NR	NR	NR	NR	0
LDS	0.001		0	NR	NR	NR	NR	0
MCS	0.001		0	NR	NR	NR	NR	0
SPILLS 90	0.001		0	NR	NR	NR	NR	0
Other Ascertainable Records								
RCRA NonGen / NLR	0.250		0	0	NR	NR	NR	0
FUDS	1.000		0	0	0	2	NR	2
DOD	1.000		0	0	0	0	NR	0
SCRD DRYCLEANERS	0.500		0	0	0	NR	NR	0
US FIN ASSUR	0.001		0	NR	NR	NR	NR	0
EPA WATCH LIST	0.001		0	NR	NR	NR	NR	0
2020 COR ACTION	0.250		0	0	NR	NR	NR	0
TSCA	0.001		0	NR	NR	NR	NR	0
TRIS	0.001		0	NR	NR	NR	NR	0
SSTS	0.001		0	NR	NR	NR	NR	0
ROD	1.000		0	0	0	0	NR	0
RMP	0.001		0	NR	NR	NR	NR	0
RAATS	0.001		0	NR	NR	NR	NR	0
PRP	0.001		0	NR	NR	NR	NR	0
PADS	0.001		0	NR	NR	NR	NR	0
ICIS	0.001		0	NR	NR	NR	NR	0
FTTS	0.001		0	NR	NR	NR	NR	0
MLTS	0.001		0	NR	NR	NR	NR	0
COAL ASH DOE	0.001		0	NR	NR	NR	NR	0
COAL ASH EPA	0.500		0	0	0	NR	NR	0
PCB TRANSFORMER	0.001		0	NR	NR	NR	NR	0
RADINFO	0.001		0	NR	NR	NR	NR	0
HIST FTTS	0.001		0	NR	NR	NR	NR	0
DOT OPS	0.001		0	NR	NR	NR	NR	0
CONSENT	1.000		0	0	0	0	NR	0
INDIAN RESERV	0.001		0	NR	NR	NR	NR	0
FUSRAP	1.000		0	0	0	0	NR	0
UMTRA	0.500		0	0	0	NR	NR	0
LEAD SMELTERS	0.001		0	NR	NR	NR	NR	0
US AIRS	0.001		0	NR	NR	NR	NR	0
US MINES	0.250		0	0	NR	NR	NR	0
FINDS	0.001		0	NR	NR	NR	NR	0
DOCKET HWC	0.001		0	NR	NR	NR	NR	0
UXO	1.000		0	0	0	0	NR	0
CA BOND EXP. PLAN	1.000		0	0	0	1	NR	1
Cortese	0.500		0	0	4	NR	NR	4
CUPA Listings	0.250		0	0	NR	NR	NR	0
DRYCLEANERS	0.250		0	1	NR	NR	NR	1
EMI	0.001		0	NR	NR	NR	NR	0
ENF	0.001		0	NR	NR	NR	NR	0
Financial Assurance	0.001		0	NR	NR	NR	NR	0
HAZNET	0.001		0	NR	NR	NR	NR	0
HIST CORTESE	0.500		5	7	31	NR	NR	43
HWP	1.000		0	0	1	2	NR	3
HWT	0.250		0	0	NR	NR	NR	0

MAP FINDINGS SUMMARY

<u>Database</u>	<u>Search Distance (Miles)</u>	<u>Target Property</u>	<u>< 1/8</u>	<u>1/8 - 1/4</u>	<u>1/4 - 1/2</u>	<u>1/2 - 1</u>	<u>> 1</u>	<u>Total Plotted</u>
MINES	0.001		0	NR	NR	NR	NR	0
MWMP	0.250		0	0	NR	NR	NR	0
NPDES	0.001		0	NR	NR	NR	NR	0
PEST LIC	0.001		0	NR	NR	NR	NR	0
PROC	0.500		0	0	0	NR	NR	0
Notify 65	1.000		0	1	2	13	NR	16
UIC	0.001		0	NR	NR	NR	NR	0
WASTEWATER PITS	0.500		0	0	0	NR	NR	0
WDS	0.001		0	NR	NR	NR	NR	0
WIP	0.250		0	0	NR	NR	NR	0
ECHO	0.001		0	NR	NR	NR	NR	0
FUELS PROGRAM	0.250		0	0	NR	NR	NR	0

EDR HIGH RISK HISTORICAL RECORDS

EDR Exclusive Records

EDR MGP	1.000		0	0	0	0	NR	0
EDR Hist Auto	0.125	1	13	NR	NR	NR	NR	14
EDR Hist Cleaner	0.125		13	NR	NR	NR	NR	13

EDR RECOVERED GOVERNMENT ARCHIVES

Exclusive Recovered Govt. Archives

RGA LF	0.001		0	NR	NR	NR	NR	0
RGA LUST	0.001		0	NR	NR	NR	NR	0

- Totals --		1	69	68	155	61	0	354
-------------	--	---	----	----	-----	----	---	-----

NOTES:

TP = Target Property

NR = Not Requested at this Search Distance

Sites may be listed in more than one database

Map ID
Direction
Distance
Elevation

MAP FINDINGS

Site

Database(s)

EDR ID Number
EPA ID Number

A1
Target
Property

914 W GRAND AVE
OAKLAND, CA 94607

EDR Hist Auto

1015673288
N/A

Site 1 of 16 in cluster A

Actual:
17 ft.

EDR Historical Auto Stations:

Name: ENRIQUES COMPLETE AUTO REPAIR
Year: 2011
Address: 914 W GRAND AVE

Name: ENRIQUES COMPLETE AUTO REPAIR
Year: 2012
Address: 914 W GRAND AVE

A2
NW
< 1/8
0.002 mi.
10 ft.

2226 MYRTLE ST
OAKLAND, CA 94607

EDR Hist Auto

1015337307
N/A

Site 2 of 16 in cluster A

Relative:
Higher

EDR Historical Auto Stations:

Name: A & C TRUCK REPAIR
Year: 1999
Address: 2226 MYRTLE ST

Actual:
17 ft.

Name: A & C TRUCK REPAIR
Year: 2000
Address: 2226 MYRTLE ST

Name: A & C TRUCK REPAIR
Year: 2001
Address: 2226 MYRTLE ST

Name: A & C TRUCK REPAIR
Year: 2002
Address: 2226 MYRTLE ST

Name: A & C TRUCK REPAIR
Year: 2003
Address: 2226 MYRTLE ST

Name: A & C TRUCK REPAIR
Year: 2005
Address: 2226 MYRTLE ST

Name: ACC TRUCK REPAIR
Year: 2010
Address: 2226 MYRTLE ST

MAP FINDINGS

Map ID
 Direction
 Distance
 Elevation

Site

Database(s)

EDR ID Number
 EPA ID Number

A3
ENE
 < 1/8
 0.005 mi.
 24 ft.

**ORTON & LIBITZKY PROPERTY AKA 2242-
 2303-2317 MARKET ST
 OAKLAND, CA 94607**

Alameda County CS

**S109926675
 N/A**

Site 3 of 16 in cluster A

**Relative:
 Higher**

Alameda County CS:
 Status: 11
 Record Id: RO0002867
 PE: 5502
 Facility Status: Not reported

**Actual:
 18 ft.**

A4
SE
 < 1/8
 0.008 mi.
 42 ft.

**2271 MARKET ST
 OAKLAND, CA 94607**

EDR Hist Auto

**1015341725
 N/A**

Site 4 of 16 in cluster A

**Relative:
 Higher**

EDR Historical Auto Stations:
 Name: COURTESY AUTO CLINIC
 Year: 1999
 Address: 2271 MARKET ST

 Name: COURTESY AUTO CLINIC
 Year: 2000
 Address: 2271 MARKET ST

 Name: COURTESY AUTO CLINIC
 Year: 2001
 Address: 2271 MARKET ST

 Name: COURTESY AUTO CLINIC
 Year: 2002
 Address: 2271 MARKET ST

 Name: COURTESY AUTO CLINIC
 Year: 2003
 Address: 2271 MARKET ST

 Name: COURTESY AUTO CLINIC
 Year: 2004
 Address: 2271 MARKET ST

 Name: COURTESY AUTO CLINIC
 Year: 2009
 Address: 2271 MARKET ST

**Actual:
 18 ft.**

A5
East
 < 1/8
 0.012 mi.
 63 ft.

**NO-D-LAY DRY CLEANERS PLANT
 2300 MARKET AVE
 OAKLAND, CA**

EDR Hist Cleaner

**1009142099
 N/A**

Site 5 of 16 in cluster A

**Relative:
 Higher**

EDR Historical Cleaners:
 Name: NO-D-LAY DRY CLEANERS PLANT
 Year: 1943
 Type: CLEANERS AND DYERS

**Actual:
 18 ft.**

Map ID
Direction
Distance
Elevation

MAP FINDINGS

Site

Database(s)

EDR ID Number
EPA ID Number

A6
East
< 1/8
0.012 mi.
63 ft.

NO-D-LAY DRY CLEANERS PLANT
2300 MARKET ST
OAKLAND, CA

EDR Hist Cleaner **1009140006**
N/A

Site 6 of 16 in cluster A

Relative:
Higher

EDR Historical Cleaners:

Name: NO-D-LAY DRY CLEANERS
Year: 1925
Type: CLEANERS DYERS AND PRESSERS

Actual:
18 ft.

Name: DO-RITE CLEANERS
Year: 1933
Type: CLOTHES PRESSERS AND CLEANERS

Name: NO-D-LAY DRY CLEANERS
Year: 1933
Type: CLEANERS GARMENTS CURTAINS AND DRAPERIES

Name: NO-D-LAY DRY CLEANERS PLANT
Year: 1943
Type: CLEANERS-GARMENTS CURTAINS AND DRAPERIES

A7
East
< 1/8
0.012 mi.
63 ft.

2300 MARKET ST
OAKLAND, CA 94607

EDR Hist Auto **1015344243**
N/A

Site 7 of 16 in cluster A

Relative:
Higher

EDR Historical Auto Stations:

Name: CLASSICS MODERN AUTO BODY & REPAIR
Year: 1999
Address: 2300 MARKET ST

Actual:
18 ft.

Name: LAS AUTOBODY SHOP
Year: 2000
Address: 2300 MARKET ST

Name: LAS AUTOBODY SHOP
Year: 2001
Address: 2300 MARKET ST

Name: CLSC MDRN AUTO BODY & RPR
Year: 2002
Address: 2300 MARKET ST

Name: LAS AUTOBODY SHOP
Year: 2003
Address: 2300 MARKET ST

Name: CALIFORNIA AUTO REPAIR
Year: 2007
Address: 2300 MARKET ST

Name: TAM AUTO BODY
Year: 2008
Address: 2300 MARKET ST

Name: TAM AUTO BODY
Year: 2009

Map ID
 Direction
 Distance
 Elevation

MAP FINDINGS

Site

Database(s)

EDR ID Number
 EPA ID Number

(Continued)

1015344243

Address: 2300 MARKET ST
 Name: TAMS AUTO BODY
 Year: 2010
 Address: 2300 MARKET ST
 Name: TAM AUTO BODY
 Year: 2011
 Address: 2300 MARKET ST
 Name: TAM AUTO BODY
 Year: 2012
 Address: 2300 MARKET ST

**A8
 SW
 < 1/8
 0.018 mi.
 93 ft.**

**BURKE PROPERTY
 949 W GRAND AVE
 OAKLAND, CA 94607**

Alameda County CS

**S106880552
 N/A**

Site 8 of 16 in cluster A

**Relative:
 Lower**

Alameda County CS:
 Status: 11
 Record Id: RO0002514
 PE: 5602
 Facility Status: Not reported

**Actual:
 16 ft.**

Status: Preliminary Site Assessment Workplan Submitted
 Record Id: RO0002514
 PE: 5602
 Facility Status: Preliminary Site Assessment Workplan Submitted

**A9
 SW
 < 1/8
 0.018 mi.
 93 ft.**

**BURKE PROPERTY
 949 GRAND AVE
 OAKLAND, CA 94607**

LUST

**S108240885
 N/A**

Site 9 of 16 in cluster A

**Relative:
 Lower**

LUST:
 Region: STATE
 Global Id: T06019749466
 Latitude: 37.8143483105556
 Longitude: -122.279596924782
 Case Type: LUST Cleanup Site
 Status: Open - Site Assessment
 Status Date: 02/20/2003
 Lead Agency: SAN FRANCISCO BAY RWQCB (REGION 2)
 Case Worker: BGS
 Local Agency: Not reported
 RB Case Number: 01-3597
 LOC Case Number: Not reported

**Actual:
 16 ft.**

File Location: All Files are on GeoTracker or in the Local Agency Database
 Potential Media Affect: Other Groundwater (uses other than drinking water)
 Potential Contaminants of Concern: Tetrachloroethylene (PCE), Gasoline
 Site History: In June 2000, a Phase I Environmental Site Assessment was performed for the site, which identified site uses as a former dry cleaner as well as an auto repair which had operated three USTs. Between 2002 to

Map ID
Direction
Distance
Elevation

MAP FINDINGS

Site

Database(s)

EDR ID Number
EPA ID Number

BURKE PROPERTY (Continued)

S108240885

2005, subsurface investigations, consisting of soil boring and monitoring well installations, were conducted at the site. Groundwater concentrations of up to 140,000 micrograms per liter TPHg, 380 ug/LTPHd, 810 ug/L benzene, 550 ug/L cis-dichloroethene (c-1,2-DCE), and 60 ug/L vinyl chloride (VC). The lateral and vertical extent of soil and groundwater contamination is undefined and appears to extend off site. Not all historic documents for the fuel leak case may be available on GeoTracker. A more complete historic case file for this site may be located on the Alameda County Environmental Health website at: <http://ehgis.acgov.org/dehpublic/dehpublic.jsp>.

Click here to access the California GeoTracker records for this facility:

Contact:

Global Id: T06019749466
Contact Type: Regional Board Caseworker
Contact Name: BARBARA SIEMINSKI
Organization Name: SAN FRANCISCO BAY RWQCB (REGION 2)
Address: 1515 CLAY STREET, SUITE 1400
City: OAKLAND
Email: bsieminski@waterboards.ca.gov
Phone Number: Not reported

Status History:

Global Id: T06019749466
Status: Open - Case Begin Date
Status Date: 03/21/2002

Global Id: T06019749466
Status: Open - Site Assessment
Status Date: 02/20/2003

Regulatory Activities:

Global Id: T06019749466
Action Type: ENFORCEMENT
Date: 12/11/2013
Action: File review

Global Id: T06019749466
Action Type: RESPONSE
Date: 03/28/2011
Action: Electronic Reporting Submittal Due

Global Id: T06019749466
Action Type: Other
Date: 03/21/2002
Action: Leak Discovery

Global Id: T06019749466
Action Type: RESPONSE
Date: 04/30/2013
Action: Other Report / Document

Global Id: T06019749466
Action Type: RESPONSE
Date: 08/10/2009

Map ID
Direction
Distance
Elevation

MAP FINDINGS

Site

Database(s)

EDR ID Number
EPA ID Number

BURKE PROPERTY (Continued)

S108240885

Action: Electronic Reporting Submittal Due

Global Id: T06019749466
Action Type: ENFORCEMENT
Date: 01/17/2013
Action: Site Visit / Inspection / Sampling

Global Id: T06019749466
Action Type: ENFORCEMENT
Date: 02/20/2003
Action: Notice of Responsibility

Global Id: T06019749466
Action Type: ENFORCEMENT
Date: 06/19/2015
Action: Technical Correspondence / Assistance / Other

Global Id: T06019749466
Action Type: ENFORCEMENT
Date: 02/25/2011
Action: Notice of Violation - #20110225

Global Id: T06019749466
Action Type: ENFORCEMENT
Date: 04/06/2012
Action: Referral to Regional Board - #20120406

Global Id: T06019749466
Action Type: ENFORCEMENT
Date: 03/17/2003
Action: Staff Letter

Global Id: T06019749466
Action Type: ENFORCEMENT
Date: 02/25/2011
Action: Notice of Violation

Global Id: T06019749466
Action Type: RESPONSE
Date: 10/09/2002
Action: Soil and Water Investigation Report

Global Id: T06019749466
Action Type: RESPONSE
Date: 08/30/2005
Action: Monitoring Report - Quarterly

Global Id: T06019749466
Action Type: RESPONSE
Date: 05/05/2006
Action: Site Assessment Report

Global Id: T06019749466
Action Type: RESPONSE
Date: 05/27/2003
Action: Soil and Water Investigation Report

Map ID
Direction
Distance
Elevation

MAP FINDINGS

Site

Database(s)

EDR ID Number
EPA ID Number

BURKE PROPERTY (Continued)

S108240885

Global Id: T06019749466
Action Type: RESPONSE
Date: 09/30/2004
Action: Soil and Water Investigation Report

Global Id: T06019749466
Action Type: RESPONSE
Date: 09/20/2010
Action: Correspondence

Global Id: T06019749466
Action Type: RESPONSE
Date: 05/23/2005
Action: Monitoring Report - Quarterly

Global Id: T06019749466
Action Type: RESPONSE
Date: 03/16/2005
Action: Other Report / Document

Global Id: T06019749466
Action Type: RESPONSE
Date: 06/20/2002
Action: Correspondence

Global Id: T06019749466
Action Type: RESPONSE
Date: 06/20/2002
Action: Correspondence

Global Id: T06019749466
Action Type: RESPONSE
Date: 10/08/2002
Action: Soil and Water Investigation Report

Global Id: T06019749466
Action Type: RESPONSE
Date: 03/21/2002
Action: Preliminary Site Assessment Report

Global Id: T06019749466
Action Type: RESPONSE
Date: 06/06/2000
Action: Preliminary Site Assessment Report

Global Id: T06019749466
Action Type: RESPONSE
Date: 07/19/2002
Action: Verbal Communication

Global Id: T06019749466
Action Type: RESPONSE
Date: 03/17/2003
Action: Correspondence

Global Id: T06019749466
Action Type: ENFORCEMENT

Map ID
Direction
Distance
Elevation

MAP FINDINGS

Site

Database(s)

EDR ID Number
EPA ID Number

BURKE PROPERTY (Continued)

S108240885

Date: 09/10/2010
Action: Notice to Comply - #20100910

Global Id: T06019749466
Action Type: ENFORCEMENT
Date: 03/07/2008
Action: Staff Letter

Global Id: T06019749466
Action Type: RESPONSE
Date: 11/08/2010
Action: Soil and Water Investigation Workplan

Global Id: T06019749466
Action Type: RESPONSE
Date: 04/15/2002
Action: Other Report / Document

Global Id: T06019749466
Action Type: ENFORCEMENT
Date: 07/24/2009
Action: Staff Letter - #20090724

Global Id: T06019749466
Action Type: ENFORCEMENT
Date: 07/24/2009
Action: Notice of Violation - #20090724

Global Id: T06019749466
Action Type: RESPONSE
Date: 10/11/2010
Action: Electronic Reporting Submittal Due

Global Id: T06019749466
Action Type: RESPONSE
Date: 07/30/2012
Action: Monitoring Report - Semi-Annually

Global Id: T06019749466
Action Type: RESPONSE
Date: 01/30/2013
Action: Monitoring Report - Semi-Annually

Global Id: T06019749466
Action Type: Other
Date: 06/11/2002
Action: Leak Reported

Global Id: T06019749466
Action Type: ENFORCEMENT
Date: 07/03/2008
Action: Staff Letter - #20080703

MAP FINDINGS

Map ID			EDR ID Number
Direction			EPA ID Number
Distance			
Elevation	Site	Database(s)	

A10 SW < 1/8 0.018 mi. 97 ft.	P & H CLEANERS 945 W GRAND AVE OAKLAND, CA Site 10 of 16 in cluster A	EDR Hist Cleaner	1009140061 N/A
---	--	-------------------------	---------------------------------

Relative: Lower Actual: 16 ft.	EDR Historical Cleaners: Name: P & H CLEANERS Year: 1967 Type: CLEANERS AND DYERS
---	---

A11 ENE < 1/8 0.024 mi. 128 ft.	ELLIOTT AND ELLIOTT CO 2336 MARKET ST OAKLAND, CA 94607 Site 11 of 16 in cluster A	HIST UST	U001599175 N/A
---	---	-----------------	---------------------------------

Relative: Higher Actual: 19 ft.	HIST UST: File Number: 00035F61 URL: http://geotracker.waterboards.ca.gov/ustpdfs/pdf/00035F61.pdf Region: STATE Facility ID: 00000060432 Facility Type: Not reported Other Type: ROOFING CONTRACTOR Contact Name: LARRY STEELE Telephone: 4154447270 Owner Name: ELLIOTT AND ELLIOTT CORP. Owner Address: 2336 MARKET STREET Owner City,St,Zip: OAKLAND, CA 94607 Total Tanks: 0001 <table border="0" style="width: 100%;"> <tr><td>Tank Num:</td><td>001</td></tr> <tr><td>Container Num:</td><td>1</td></tr> <tr><td>Year Installed:</td><td>Not reported</td></tr> <tr><td>Tank Capacity:</td><td>00001000</td></tr> <tr><td>Tank Used for:</td><td>PRODUCT</td></tr> <tr><td>Type of Fuel:</td><td>REGULAR</td></tr> <tr><td>Container Construction Thickness:</td><td>Not reported</td></tr> <tr><td>Leak Detection:</td><td>None</td></tr> </table> <table border="0" style="width: 100%;"> <tr><td>Tank Num:</td><td>001</td></tr> <tr><td>Container Num:</td><td>1</td></tr> <tr><td>Year Installed:</td><td>Not reported</td></tr> <tr><td>Tank Capacity:</td><td>00001000</td></tr> <tr><td>Tank Used for:</td><td>PRODUCT</td></tr> <tr><td>Type of Fuel:</td><td>REGULAR</td></tr> <tr><td>Container Construction Thickness:</td><td>Not reported</td></tr> <tr><td>Leak Detection:</td><td>Stock Inventor</td></tr> </table> <table border="0" style="width: 100%;"> <tr><td>Tank Num:</td><td>002</td></tr> <tr><td>Container Num:</td><td>2</td></tr> <tr><td>Year Installed:</td><td>Not reported</td></tr> <tr><td>Tank Capacity:</td><td>00001000</td></tr> <tr><td>Tank Used for:</td><td>PRODUCT</td></tr> <tr><td>Type of Fuel:</td><td>REGULAR</td></tr> <tr><td>Container Construction Thickness:</td><td>Not reported</td></tr> <tr><td>Leak Detection:</td><td>Stock Inventor</td></tr> </table>	Tank Num:	001	Container Num:	1	Year Installed:	Not reported	Tank Capacity:	00001000	Tank Used for:	PRODUCT	Type of Fuel:	REGULAR	Container Construction Thickness:	Not reported	Leak Detection:	None	Tank Num:	001	Container Num:	1	Year Installed:	Not reported	Tank Capacity:	00001000	Tank Used for:	PRODUCT	Type of Fuel:	REGULAR	Container Construction Thickness:	Not reported	Leak Detection:	Stock Inventor	Tank Num:	002	Container Num:	2	Year Installed:	Not reported	Tank Capacity:	00001000	Tank Used for:	PRODUCT	Type of Fuel:	REGULAR	Container Construction Thickness:	Not reported	Leak Detection:	Stock Inventor
Tank Num:	001																																																
Container Num:	1																																																
Year Installed:	Not reported																																																
Tank Capacity:	00001000																																																
Tank Used for:	PRODUCT																																																
Type of Fuel:	REGULAR																																																
Container Construction Thickness:	Not reported																																																
Leak Detection:	None																																																
Tank Num:	001																																																
Container Num:	1																																																
Year Installed:	Not reported																																																
Tank Capacity:	00001000																																																
Tank Used for:	PRODUCT																																																
Type of Fuel:	REGULAR																																																
Container Construction Thickness:	Not reported																																																
Leak Detection:	Stock Inventor																																																
Tank Num:	002																																																
Container Num:	2																																																
Year Installed:	Not reported																																																
Tank Capacity:	00001000																																																
Tank Used for:	PRODUCT																																																
Type of Fuel:	REGULAR																																																
Container Construction Thickness:	Not reported																																																
Leak Detection:	Stock Inventor																																																

Map ID
Direction
Distance
Elevation

MAP FINDINGS

Site

Database(s)

EDR ID Number
EPA ID Number

ELLIOTT AND ELLIOTT CO (Continued)

U001599175

[Click here for Geo Tracker PDF:](#)

A12
ENE
< 1/8
0.024 mi.
128 ft.

ELLIOTT AND ELLIOTT CO.
2336 MARKET ST
OAKLAND, CA 94607
Site 12 of 16 in cluster A

SWEEPS UST S101624366
HIST UST N/A
CA FID UST

Relative:
Higher

SWEEPS UST:
Status: Not reported
Comp Number: 14097
Number: Not reported
Board Of Equalization: 44-000205
Referral Date: Not reported
Action Date: Not reported
Created Date: Not reported
Owner Tank Id: Not reported
SWRCB Tank Id: 01-000-014097-000001
Tank Status: Not reported
Capacity: 1000
Active Date: Not reported
Tank Use: M.V. FUEL
STG: PRODUCT
Content: LEADED
Number Of Tanks: 3

Actual:
19 ft.

Status: Not reported
Comp Number: 14097
Number: Not reported
Board Of Equalization: 44-000205
Referral Date: Not reported
Action Date: Not reported
Created Date: Not reported
Owner Tank Id: Not reported
SWRCB Tank Id: 01-000-014097-000002
Tank Status: Not reported
Capacity: 1000
Active Date: Not reported
Tank Use: M.V. FUEL
STG: PRODUCT
Content: LEADED
Number Of Tanks: Not reported

Status: Not reported
Comp Number: 14097
Number: Not reported
Board Of Equalization: 44-000205
Referral Date: Not reported
Action Date: Not reported
Created Date: Not reported
Owner Tank Id: Not reported
SWRCB Tank Id: 01-000-014097-000003
Tank Status: Not reported
Capacity: 1000
Active Date: Not reported
Tank Use: M.V. FUEL
STG: PRODUCT
Content: LEADED

Map ID
Direction
Distance
Elevation

MAP FINDINGS

Site

Database(s)

EDR ID Number
EPA ID Number

ELLIOTT AND ELLIOTT CO. (Continued)

S101624366

Number Of Tanks: Not reported

HIST UST:

File Number: 00035F63
URL: <http://geotracker.waterboards.ca.gov/ustpdfs/pdf/00035F63.pdf>
Region: Not reported
Facility ID: Not reported
Facility Type: Not reported
Other Type: Not reported
Contact Name: Not reported
Telephone: Not reported
Owner Name: Not reported
Owner Address: Not reported
Owner City,St,Zip: Not reported
Total Tanks: Not reported

Tank Num: Not reported
Container Num: Not reported
Year Installed: Not reported
Tank Capacity: Not reported
Tank Used for: Not reported
Type of Fuel: Not reported
Container Construction Thickness: Not reported
Leak Detection: Not reported

[Click here for Geo Tracker PDF:](#)

CA FID UST:

Facility ID: 01002127
Regulated By: UTKI
Regulated ID: 00014097
Cortese Code: Not reported
SIC Code: Not reported
Facility Phone: 4154447270
Mail To: Not reported
Mailing Address: 2336 MARKET ST
Mailing Address 2: Not reported
Mailing City,St,Zip: OAKLAND 94607
Contact: Not reported
Contact Phone: Not reported
DUNS Number: Not reported
NPDES Number: Not reported
EPA ID: Not reported
Comments: Not reported
Status: Inactive

A13
SSE
< 1/8
0.026 mi.
139 ft.

905 W GRAND AVE
OAKLAND, CA 94607
Site 13 of 16 in cluster A

EDR Hist Auto 1015669822
N/A

Relative:
Higher

EDR Historical Auto Stations:
Name: WEST GRAND CAR CARE CTR
Year: 2002
Address: 905 W GRAND AVE

Actual:
17 ft.

MAP FINDINGS

Map ID
 Direction
 Distance
 Elevation

Site

Database(s)

EDR ID Number
 EPA ID Number

A14
SSE
 < 1/8
 0.026 mi.
 139 ft.

MAC AUTO REPAIR
905 W GRAND AVE
OAKLAND, CA 94607
Site 14 of 16 in cluster A

Alameda County CS

S106880543
N/A

Relative:
Higher

Alameda County CS:
 Status: Case Closed
 Record Id: RO0000888

Actual:
 17 ft.

PE: 5602
 Facility Status: Case Closed

A15
SSE
 < 1/8
 0.026 mi.
 139 ft.

MAC AUTO REPAIR
905 GRAND AVE W
OAKLAND, CA 94607
Site 15 of 16 in cluster A

LUST

S105194660
N/A

Relative:
Higher

LUST:
 Region: STATE
 Global Id: T0600191825
 Latitude: 37.81426
 Longitude: -122.279102
 Case Type: LUST Cleanup Site
 Status: Completed - Case Closed
 Status Date: 03/06/2000
 Lead Agency: ALAMEDA COUNTY LOP
 Case Worker: Not reported
 Local Agency: Not reported
 RB Case Number: 01-2491
 LOC Case Number: RO0000888
 File Location: All Files are on GeoTracker or in the Local Agency Database
 Potential Media Affect: Other Groundwater (uses other than drinking water)
 Potential Contaminants of Concern: Gasoline
 Site History: Not reported

Actual:
 17 ft.

Click here to access the California GeoTracker records for this facility:

Contact:

Global Id: T0600191825
 Contact Type: Regional Board Caseworker
 Contact Name: Regional Water Board
 Organization Name: SAN FRANCISCO BAY RWQCB (REGION 2)
 Address: 1515 CLAY ST SUITE 1400
 City: OAKLAND
 Email: Not reported
 Phone Number: Not reported

Status History:

Global Id: T0600191825
 Status: Completed - Case Closed
 Status Date: 03/06/2000

Global Id: T0600191825
 Status: Open - Case Begin Date
 Status Date: 02/05/1999

Regulatory Activities:

Global Id: T0600191825

Map ID
Direction
Distance
Elevation

MAP FINDINGS

Site

Database(s)

EDR ID Number
EPA ID Number

MAC AUTO REPAIR (Continued)

S105194660

Action Type: REMEDIATION
 Date: 09/09/9999
 Action: Not reported

Global Id: T0600191825
 Action Type: Other
 Date: 06/22/1999
 Action: Leak Reported

LUST REG 2:

Region: 2
 Facility Id: 01-2491
 Facility Status: Case Closed
 Case Number: 4160
 How Discovered: Tank Closure
 Leak Cause: UNK
 Leak Source: UNK
 Date Leak Confirmed: 11/8/1999
 Oversight Program: LUST
 Prelim. Site Assessment Workplan Submitted: Not reported
 Preliminary Site Assessment Began: Not reported
 Pollution Characterization Began: Not reported
 Pollution Remediation Plan Submitted: Not reported
 Date Remediation Action Underway: Not reported
 Date Post Remedial Action Monitoring Began: Not reported

**A16
NE
< 1/8
0.027 mi.
145 ft.**

**MARKET WASH HOUSE
2347 MARKET ST
OAKLAND, CA**

**EDR Hist Cleaner 1009142947
N/A**

Site 16 of 16 in cluster A

**Relative:
Higher**

EDR Historical Cleaners:
 Name: MARKET WASH HOUSE
 Year: 1967

**Actual:
18 ft.**

Type: LAUNDRIES

**B17
SW
< 1/8
0.034 mi.
181 ft.**

**MAUTALIN PIERRE
2129 MYRTLE ST
OAKLAND, CA**

**EDR Hist Cleaner 1009140920
N/A**

Site 1 of 2 in cluster B

**Relative:
Lower**

EDR Historical Cleaners:
 Name: MAUTALEN PETER
 Year: 1928
 Type: LAUNDRIES

**Actual:
16 ft.**

Name: MAUTALIN PIERRE
 Year: 1933
 Type: LAUNDRIES-HAND

Map ID
Direction
Distance
Elevation

MAP FINDINGS

Site

Database(s)

EDR ID Number
EPA ID Number

C18
NW
< 1/8
0.036 mi.
188 ft.

SAFeway STORES, INC. ICE CREAM
2240 FILBERT ST
OAKLAND, CA 94607

Site 1 of 4 in cluster C

SLIC
Alameda County CS
SWEEPS UST
HIST UST
CA FID UST
EMI
HIST CORTESE

1000225213
N/A

Relative:
Lower

Actual:
16 ft.

SLIC:

Region: STATE
Facility Status: Completed - Case Closed
Status Date: 01/30/1997
Global Id: T06019778233
Lead Agency: ALAMEDA COUNTY LOP
Lead Agency Case Number: RO0002722
Latitude: 37.815391
Longitude: -122.280606
Case Type: Cleanup Program Site
Case Worker: Not reported
Local Agency: Not reported
RB Case Number: NA
File Location: All Files are on GeoTracker or in the Local Agency Database
Potential Media Affected: Other Groundwater (uses other than drinking water)
Potential Contaminants of Concern: Not reported
Site History: Not reported

[Click here to access the California GeoTracker records for this facility:](#)

Region: STATE
Facility Status: Open - Site Assessment
Status Date: 01/27/2015
Global Id: T10000006445
Lead Agency: ALAMEDA COUNTY LOP
Lead Agency Case Number: RO0003157
Latitude: 37.8157074
Longitude: -122.2801187
Case Type: Cleanup Program Site
Case Worker: KEN
Local Agency: ALAMEDA COUNTY LOP
RB Case Number: Not reported
File Location: All Files are on GeoTracker or in the Local Agency Database
Potential Media Affected: Other Groundwater (uses other than drinking water), Soil, Soil Vapor, Under Investigation
Potential Contaminants of Concern: Dichloroethane (DCA), Dichloroethene (DCE), Vinyl chloride, Benzene, Diesel, Ethylbenzene, Gasoline, MTBE / TBA / Other Fuel Oxygenates, Naphthalene, Stoddard solvent / Mineral Sprits / Distillates, Toluene, Waste Oil / Motor / Hydraulic / Lubricating, Xylene
Site History: A case was opened in the Alameda County Environmental Health Voluntary Cleanup Program to review site conditions and evaluate the site for unrestricted land use. Site was previously a SLIC case - ACEH RO2722- having been closed in January 1997 under the existing light industrial/ manufacturing land use.

[Click here to access the California GeoTracker records for this facility:](#)

SLIC REG 2:

Region: 2
Facility ID: SLT2O265361
Facility Status: Leak being confirmed

Map ID
Direction
Distance
Elevation

MAP FINDINGS

Site

Database(s)

EDR ID Number
EPA ID Number

SAFEBAY STORES, INC. ICE CREAM (Continued)

1000225213

Date Closed: Not reported
Local Case #: Not reported
How Discovered: Not reported
Leak Cause: Not reported
Leak Source: Not reported
Date Confirmed: Not reported
Date Prelim Site Assmnt Workplan Submitted: Not reported
Date Preliminary Site Assessment Began: Not reported
Date Pollution Characterization Began: Not reported
Date Remediation Plan Submitted: Not reported
Date Remedial Action Underway: Not reported
Date Post Remedial Action Monitoring Began: Not reported

Alameda County CS:

Status: Case Closed
Record Id: RO0002722
PE: 5502
Facility Status: Case Closed

Status: Leak Confirmation
Record Id: RO0003139
PE: 5602
Facility Status: Leak Confirmation

Status: 12
Record Id: RO0003139
PE: 5602
Facility Status: Not reported

Status: Pollution Characterization
Record Id: RO0003157
PE: 5502
Facility Status: Pollution Charaterization

SWEEPS UST:

Status: Active
Comp Number: 14303
Number: 9
Board Of Equalization: 44-000211
Referral Date: 07-01-85
Action Date: Not reported
Created Date: 02-29-88
Owner Tank Id: #1
SWRCB Tank Id: 01-000-014303-000001
Tank Status: A
Capacity: Not reported
Active Date: 07-01-85
Tank Use: M.V. FUEL
STG: P
Content: REG UNLEADED
Number Of Tanks: 1

HIST UST:

File Number: 000364D4
URL: <http://geotracker.waterboards.ca.gov/ustpdfs/pdf/000364D4.pdf>
Region: STATE

Map ID
Direction
Distance
Elevation

MAP FINDINGS

Site

Database(s)

EDR ID Number
EPA ID Number

SAFeway STORES, INC. ICE CREAM (Continued)

1000225213

Facility ID: 00000014303
Facility Type: Other
Other Type: ICE CREAM MFG. PLANT
Contact Name: D. H. MCDANIEL
Telephone: 4158913453
Owner Name: WESTERN INVESTMENT REAL ESTATE
Owner Address: PO BOX 18277
Owner City,St,Zip: SAN FRANCISCO, CA 94118
Total Tanks: 0001

Tank Num: 001
Container Num: #1
Year Installed: Not reported
Tank Capacity: 00000000
Tank Used for: PRODUCT
Type of Fuel: UNLEADED
Container Construction Thickness: Not reported
Leak Detection: None

[Click here for Geo Tracker PDF:](#)

CA FID UST:

Facility ID: 01001893
Regulated By: UTKNA
Regulated ID: 00014303
Cortese Code: Not reported
SIC Code: Not reported
Facility Phone: 4158913453
Mail To: Not reported
Mailing Address: 2240 FILBERT ST
Mailing Address 2: Not reported
Mailing City,St,Zip: OAKLAND 94607
Contact: Not reported
Contact Phone: Not reported
DUNs Number: Not reported
NPDES Number: Not reported
EPA ID: Not reported
Comments: Not reported
Status: Active

EMI:

Year: 1990
County Code: 1
Air Basin: SF
Facility ID: 3227
Air District Name: BA
SIC Code: 5411
Air District Name: BAY AREA AQMD
Community Health Air Pollution Info System: Not reported
Consolidated Emission Reporting Rule: Not reported
Total Organic Hydrocarbon Gases Tons/Yr: 0
Reactive Organic Gases Tons/Yr: 0
Carbon Monoxide Emissions Tons/Yr: 0
NOX - Oxides of Nitrogen Tons/Yr: 0
SOX - Oxides of Sulphur Tons/Yr: 0
Particulate Matter Tons/Yr: 0

Map ID
Direction
Distance
Elevation

MAP FINDINGS

Site

Database(s)

EDR ID Number
EPA ID Number

SAFeway STORES, INC. ICE CREAM (Continued)

1000225213

Part. Matter 10 Micrometers and Smlr Tons/Yr:0

HIST CORTESE:

Region: CORTESE
Facility County Code: 1
Reg By: LTNKA
Reg Id: 3227

C19
NW
< 1/8
0.036 mi.
188 ft.

2240 FILBERT ST
OAKLAND, CA 94607

EDR Hist Auto 1015338927
N/A

Site 2 of 4 in cluster C

Relative:
Lower

EDR Historical Auto Stations:

Name: STEVE MILLER IMPORTED CAR SERVICE
Year: 2005
Address: 2240 FILBERT ST

Actual:
16 ft.

B20
WSW
< 1/8
0.037 mi.
196 ft.

REL'S FOODS INC.
975 W GRAND AVE
OAKLAND, CA 94609

SWEEPS UST S101624388
CA FID UST N/A

Site 2 of 2 in cluster B

Relative:
Lower

SWEEPS UST:

Status: Active
Comp Number: 16502
Number: 1
Board Of Equalization: 44-000227
Referral Date: 08-04-93
Action Date: 04-26-94
Created Date: 02-29-88
Owner Tank Id: 1
SWRCB Tank Id: 01-000-016502-000001
Tank Status: A
Capacity: 10000
Active Date: 08-04-93
Tank Use: M.V. FUEL
STG: P
Content: DIESEL
Number Of Tanks: 3

Actual:
15 ft.

Status: Active
Comp Number: 16502
Number: 1
Board Of Equalization: 44-000227
Referral Date: 08-04-93
Action Date: 04-26-94
Created Date: 02-29-88
Owner Tank Id: 301
SWRCB Tank Id: 01-000-016502-000002
Tank Status: A
Capacity: 4000
Active Date: 07-01-85
Tank Use: M.V. FUEL

Map ID
Direction
Distance
Elevation

MAP FINDINGS

Site

Database(s)

EDR ID Number
EPA ID Number

REL'S FOODS INC. (Continued)

S101624388

STG: P
 Content: REG UNLEADED
 Number Of Tanks: Not reported

Status: Active
 Comp Number: 16502
 Number: 1
 Board Of Equalization: 44-000227
 Referral Date: 08-04-93
 Action Date: 04-26-94
 Created Date: 02-29-88
 Owner Tank Id: 302
 SWRCB Tank Id: 01-000-016502-000003
 Tank Status: A
 Capacity: 2000
 Active Date: 07-01-85
 Tank Use: M.V. FUEL
 STG: P
 Content: LEADED
 Number Of Tanks: Not reported

CA FID UST:

Facility ID: 01002616
 Regulated By: UTNKA
 Regulated ID: 00016502
 Cortese Code: Not reported
 SIC Code: Not reported
 Facility Phone: 4156522747
 Mail To: Not reported
 Mailing Address: 4681 TELEGRAPH AVE
 Mailing Address 2: Not reported
 Mailing City,St,Zip: OAKLAND 94607
 Contact: Not reported
 Contact Phone: Not reported
 DUNs Number: Not reported
 NPDES Number: Not reported
 EPA ID: Not reported
 Comments: Not reported
 Status: Active

D21
SSE
< 1/8
0.038 mi.
199 ft.

MC KAY R C
2226 MARKET ST
OAKLAND, CA

EDR Hist Auto 1009014184
N/A

Site 1 of 8 in cluster D

Relative:
Higher

EDR Historical Auto Stations:

Name: MC KAY R C
 Year: 1943
 Type: GASOLINE AND OIL SERVICE STATIONS

Actual:
17 ft.

MAP FINDINGS

Map ID			EDR ID Number
Direction			
Distance			
Elevation	Site	Database(s)	EPA ID Number

E22		EDR Hist Auto	1015662640
East	883 ATHENS AVE		
< 1/8	OAKLAND, CA 94607		
0.049 mi.			
257 ft.	Site 1 of 2 in cluster E		
Relative:	EDR Historical Auto Stations:		
Higher	Name:	MS G S AUTO PLUS	
	Year:	2008	
Actual:	Address:	883 ATHENS AVE	
19 ft.			

F23		EDR Hist Cleaner	1009142208
NNE	H & H PRESSING SHOP		
< 1/8	919 24TH ST		
0.059 mi.	OAKLAND, CA		
313 ft.	Site 1 of 4 in cluster F		
Relative:	EDR Historical Cleaners:		
Higher	Name:	H & H PRESSING SHOP	
	Year:	1967	
Actual:	Type:	CLEANERS AND DYERS	
19 ft.			

C24		EDR Hist Auto	1015339194
WNW	2244 FILBERT ST		
< 1/8	OAKLAND, CA 94607		
0.060 mi.			
318 ft.	Site 3 of 4 in cluster C		
Relative:	EDR Historical Auto Stations:		
Lower	Name:	MILLER STEVE IMPORTED CAR SERV	
	Year:	2004	
Actual:	Address:	2244 FILBERT ST	
15 ft.			
	Name:	MILLER STEVE IMPORTED CAR SERVICE	
	Year:	2006	
	Address:	2244 FILBERT ST	
	Name:	MILLER STEVE IMPORTED CAR SERVICE	
	Year:	2007	
	Address:	2244 FILBERT ST	

D25		EDR Hist Auto	1015663479
SE	889 W GRAND AVE		
< 1/8	OAKLAND, CA 94607		
0.060 mi.			
318 ft.	Site 2 of 8 in cluster D		
Relative:	EDR Historical Auto Stations:		
Higher	Name:	A 1 ARCO AM PM GAS STATION	
	Year:	2002	
Actual:	Address:	889 W GRAND AVE	
18 ft.			
	Name:	A1 ARCO AM PM GAS STATION	
	Year:	2009	
	Address:	889 W GRAND AVE	

Map ID
Direction
Distance
Elevation

MAP FINDINGS

Site

Database(s)

EDR ID Number
EPA ID Number

D26
SE
< 1/8
0.060 mi.
318 ft.

ARCO FACILITY #02169
889 W GRAND AVE
OAKLAND, CA 94607
Site 3 of 8 in cluster D

SWEEPS UST S101579953
CA FID UST N/A

Relative:
Higher

SWEEPS UST:

Actual:
18 ft.

Status: Not reported
Comp Number: 27038
Number: Not reported
Board Of Equalization: 44-000506
Referral Date: Not reported
Action Date: Not reported
Created Date: Not reported
Owner Tank Id: Not reported
SWRCB Tank Id: 01-000-027038-000001
Tank Status: Not reported
Capacity: 12000
Active Date: Not reported
Tank Use: M.V. FUEL
STG: PRODUCT
Content: REG UNLEADED
Number Of Tanks: 5

Status: Not reported
Comp Number: 27038
Number: Not reported
Board Of Equalization: 44-000506
Referral Date: Not reported
Action Date: Not reported
Created Date: Not reported
Owner Tank Id: Not reported
SWRCB Tank Id: 01-000-027038-000002
Tank Status: Not reported
Capacity: 8000
Active Date: Not reported
Tank Use: M.V. FUEL
STG: PRODUCT
Content: LEADED
Number Of Tanks: Not reported

Status: Not reported
Comp Number: 27038
Number: Not reported
Board Of Equalization: 44-000506
Referral Date: Not reported
Action Date: Not reported
Created Date: Not reported
Owner Tank Id: Not reported
SWRCB Tank Id: 01-000-027038-000003
Tank Status: Not reported
Capacity: 6000
Active Date: Not reported
Tank Use: M.V. FUEL
STG: PRODUCT
Content: DIESEL
Number Of Tanks: Not reported

Status: Not reported

Map ID
Direction
Distance
Elevation

MAP FINDINGS

Site

Database(s)

EDR ID Number
EPA ID Number

ARCO FACILITY #02169 (Continued)

S101579953

Comp Number: 27038
Number: Not reported
Board Of Equalization: 44-000506
Referral Date: Not reported
Action Date: Not reported
Created Date: Not reported
Owner Tank Id: Not reported
SWRCB Tank Id: 01-000-027038-000004
Tank Status: Not reported
Capacity: 6000
Active Date: Not reported
Tank Use: M.V. FUEL
STG: PRODUCT
Content: PRM UNLEADED
Number Of Tanks: Not reported

Status: Not reported
Comp Number: 27038
Number: Not reported
Board Of Equalization: 44-000506
Referral Date: Not reported
Action Date: Not reported
Created Date: Not reported
Owner Tank Id: Not reported
SWRCB Tank Id: 01-000-027038-000005
Tank Status: Not reported
Capacity: 550
Active Date: Not reported
Tank Use: OIL
STG: WASTE
Content: WASTE OIL
Number Of Tanks: Not reported

Status: Active
Comp Number: 27038
Number: 2
Board Of Equalization: 44-000506
Referral Date: 02-01-92
Action Date: 11-23-93
Created Date: 02-29-88
Owner Tank Id: 1-UNL-R
SWRCB Tank Id: 01-000-027038-000006
Tank Status: A
Capacity: 10000
Active Date: 02-21-92
Tank Use: M.V. FUEL
STG: P
Content: REG UNLEADED
Number Of Tanks: 4

Status: Active
Comp Number: 27038
Number: 2
Board Of Equalization: 44-000506
Referral Date: 02-01-92
Action Date: 11-23-93
Created Date: 02-29-88

Map ID
Direction
Distance
Elevation

MAP FINDINGS

Site

Database(s)

EDR ID Number
EPA ID Number

ARCO FACILITY #02169 (Continued)

S101579953

Owner Tank Id: 2-UNL-R
SWRCB Tank Id: 01-000-027038-000007
Tank Status: A
Capacity: 10000
Active Date: 02-21-92
Tank Use: M.V. FUEL
STG: P
Content: REG UNLEADED
Number Of Tanks: Not reported

Status: Active
Comp Number: 27038
Number: 2
Board Of Equalization: 44-000506
Referral Date: 02-01-92
Action Date: 11-23-93
Created Date: 02-29-88
Owner Tank Id: 3-UNL-R
SWRCB Tank Id: 01-000-027038-000008
Tank Status: A
Capacity: 10000
Active Date: 02-21-92
Tank Use: M.V. FUEL
STG: P
Content: REG UNLEADED
Number Of Tanks: Not reported

Status: Active
Comp Number: 27038
Number: 2
Board Of Equalization: 44-000506
Referral Date: 02-01-92
Action Date: 11-23-93
Created Date: 02-29-88
Owner Tank Id: 4-UNL-P
SWRCB Tank Id: 01-000-027038-000009
Tank Status: A
Capacity: 10000
Active Date: 02-21-92
Tank Use: M.V. FUEL
STG: P
Content: PRM UNLEADED
Number Of Tanks: Not reported

CA FID UST:

Facility ID: 01000236
Regulated By: UTNKA
Regulated ID: 00027038
Cortese Code: Not reported
SIC Code: Not reported
Facility Phone: 4154654450
Mail To: Not reported
Mailing Address: PO BOX
Mailing Address 2: Not reported
Mailing City,St,Zip: OAKLAND 94607
Contact: Not reported
Contact Phone: Not reported

Map ID
Direction
Distance
Elevation

MAP FINDINGS

Site

Database(s)

EDR ID Number
EPA ID Number

ARCO FACILITY #02169 (Continued)

S101579953

DUNs Number: Not reported
NPDES Number: Not reported
EPA ID: Not reported
Comments: Not reported
Status: Active

**D27
SE
< 1/8
0.060 mi.
318 ft.**

**ARCO #02169
889 W GRAND AVE
OAKLAND, CA 94607**

**Alameda County CS
HIST UST**

**U001599176
N/A**

Site 4 of 8 in cluster D

**Relative:
Higher**

Alameda County CS:

Status: Pollution Characterization
Record Id: RO0000072
PE: 5602
Facility Status: Pollution Characterization

**Actual:
18 ft.**

Status: Remedial Action Underway
Record Id: RO0000072
PE: 5602
Facility Status: Remedial Action Underway

Status: Case Closed
Record Id: RO0000072
PE: 5602
Facility Status: Case Closed

HIST UST:

File Number: 00035D33
URL: <http://geotracker.waterboards.ca.gov/ustpdfs/pdf/00035D33.pdf>
Region: STATE
Facility ID: 00000027038
Facility Type: Gas Station
Other Type: Not reported
Contact Name: Not reported
Telephone: 0000000000
Owner Name: ARCO PETROLEUM PRODUCTS CO.
Owner Address: 515 SOUTH FLOWER STREET
Owner City,St,Zip: LOS ANGELES, CA 90071
Total Tanks: 0005

Tank Num: 001
Container Num: 0000000001
Year Installed: 1970
Tank Capacity: 00008000
Tank Used for: PRODUCT
Type of Fuel: 06
Container Construction Thickness: Not reported
Leak Detection: Stock Inventor, 10

Tank Num: 002
Container Num: 0000000002
Year Installed: 1970
Tank Capacity: 00006000
Tank Used for: PRODUCT
Type of Fuel: 06

Map ID
Direction
Distance
Elevation

MAP FINDINGS

Site

Database(s)

EDR ID Number
EPA ID Number

ARCO #02169 (Continued)

U001599176

Container Construction Thickness: Not reported
Leak Detection: Stock Inventor, 10

Tank Num: 003
Container Num: 0000000003
Year Installed: 1970
Tank Capacity: 00006000
Tank Used for: PRODUCT
Type of Fuel: 06
Container Construction Thickness: Not reported
Leak Detection: Stock Inventor, 10

Tank Num: 004
Container Num: 0000000004
Year Installed: 1970
Tank Capacity: 00000550
Tank Used for: PRODUCT
Type of Fuel: WASTE OIL
Container Construction Thickness: 0000093
Leak Detection: Stock Inventor

Tank Num: 005
Container Num: 0000000005
Year Installed: 1983
Tank Capacity: 00012000
Tank Used for: PRODUCT
Type of Fuel: 06
Container Construction Thickness: Not reported
Leak Detection: Stock Inventor, 10

[Click here for Geo Tracker PDF:](#)

D28
SE
< 1/8
0.060 mi.
318 ft.

ARCO #2169
889 W GRAND AVE
OAKLAND, CA 94607
Site 5 of 8 in cluster D

UST U003981985
NPDES N/A

Relative:
Higher

UST:
Facility ID: 147
Permitting Agency: OAKLAND, CITY OF
Latitude: 37.8153001
Longitude: -122.2767103

Actual:
18 ft.

ALAMEDA CO. UST:
Facility ID: FA0321443
Facility Status: Active
Program Element: 4104
Description: UNDERGROUND STORAGE TANK 4 CONTAINERS
Inspection Date: 10/15/2016
Closed: Not reported
Owner Name: Chuck Kim
Owner ID: OW0324571
Fstatus Decode: Open

NPDES:
Npdes Number: Not reported

Map ID
Direction
Distance
Elevation

MAP FINDINGS

Site

Database(s)

EDR ID Number
EPA ID Number

ARCO #2169 (Continued)

U003981985

Facility Status:	Not reported
Agency Id:	Not reported
Region:	2
Regulatory Measure Id:	362945
Order No:	Not reported
Regulatory Measure Type:	Construction
Place Id:	Not reported
WDID:	2 01C355099
Program Type:	Not reported
Adoption Date Of Regulatory Measure:	Not reported
Effective Date Of Regulatory Measure:	Not reported
Expiration Date Of Regulatory Measure:	Not reported
Termination Date Of Regulatory Measure:	5/24/2010
Discharge Name:	Not reported
Discharge Address:	Not reported
Discharge City:	Not reported
Discharge State:	Not reported
Discharge Zip:	Not reported
RECEIVED DATE:	3/24/2009
PROCESSED DATE:	4/14/2009
STATUS CODE NAME:	Terminated
STATUS DATE:	5/24/2010
PLACE SIZE:	0.81
PLACE SIZE UNIT:	52
FACILITY CONTACT NAME:	Jeff Cary
FACILITY CONTACT TITLE:	Not reported
FACILITY CONTACT PHONE:	999-999-9999
FACILITY CONTACT PHONE EXT:	Not reported
FACILITY CONTACT EMAIL:	Not reported
OPERATOR NAME:	BP West Coast Products LLC
OPERATOR ADDRESS:	4 Centerpointe Dr
OPERATOR CITY:	La Palma
OPERATOR STATE:	California
OPERATOR ZIP:	90623
OPERATOR CONTACT NAME:	Jeff Cary
OPERATOR CONTACT TITLE:	Not reported
OPERATOR CONTACT PHONE:	714-709-3572
OPERATOR CONTACT PHONE EXT:	Not reported
OPERATOR CONTACT EMAIL:	Not reported
OPERATOR TYPE:	Private Business
DEVELOPER NAME:	BP West Coast Products LLC
DEVELOPER ADDRESS:	4 Centerpointe Dr
DEVELOPER CITY:	La Palma
DEVELOPER STATE:	California
DEVELOPER ZIP:	90623
DEVELOPER CONTACT NAME:	Jeff Cary
DEVELOPER CONTACT TITLE:	Not reported
CONSTYPE LINEAR UTILITY IND:	Not reported
EMERGENCY PHONE NO:	Not reported
EMERGENCY PHONE EXT:	Not reported
CONSTYPE ABOVE GROUND IND:	Not reported
CONSTYPE BELOW GROUND IND:	Not reported
CONSTYPE CABLE LINE IND:	Not reported
CONSTYPE COMM LINE IND:	Not reported
CONSTYPE COMMERTIAL IND:	Y
CONSTYPE ELECTRICAL LINE IND:	Not reported
CONSTYPE GAS LINE IND:	Not reported

Map ID
Direction
Distance
Elevation

MAP FINDINGS

Site

Database(s)

EDR ID Number
EPA ID Number

ARCO #2169 (Continued)

U003981985

CONSTYPE INDUSTRIAL IND:	Not reported
CONSTYPE OTHER DESCRIPTION:	Not reported
CONSTYPE OTHER IND:	Not reported
CONSTYPE RECONS IND:	Y
CONSTYPE RESIDENTIAL IND:	Not reported
CONSTYPE TRANSPORT IND:	Not reported
CONSTYPE UTILITY DESCRIPTION:	Not reported
CONSTYPE UTILITY IND:	Not reported
CONSTYPE WATER SEWER IND:	Not reported
DIR DISCHARGE USWATER IND:	Not reported
RECEIVING WATER NAME:	San Francisco Bay
CERTIFIER NAME:	Not reported
CERTIFIER TITLE:	Not reported
CERTIFICATION DATE:	Not reported
PRIMARY SIC:	Not reported
SECONDARY SIC:	Not reported
TERTIARY SIC:	Not reported
Npdes Number:	Not reported
Facility Status:	Not reported
Agency Id:	Not reported
Region:	2
Regulatory Measure Id:	403436
Order No:	Not reported
Regulatory Measure Type:	Construction
Place Id:	Not reported
WDID:	2 01C358251
Program Type:	Not reported
Adoption Date Of Regulatory Measure:	Not reported
Effective Date Of Regulatory Measure:	Not reported
Expiration Date Of Regulatory Measure:	Not reported
Termination Date Of Regulatory Measure:	8/5/2011
Discharge Name:	Not reported
Discharge Address:	Not reported
Discharge City:	Not reported
Discharge State:	Not reported
Discharge Zip:	Not reported
RECEIVED DATE:	Not reported
PROCESSED DATE:	5/25/2010
STATUS CODE NAME:	Terminated
STATUS DATE:	8/5/2011
PLACE SIZE:	0.81
PLACE SIZE UNIT:	52
FACILITY CONTACT NAME:	Charles W Kim
FACILITY CONTACT TITLE:	Not reported
FACILITY CONTACT PHONE:	510-465-4450
FACILITY CONTACT PHONE EXT:	Not reported
FACILITY CONTACT EMAIL:	Not reported
OPERATOR NAME:	Tfuels Inc dba Grand ARCO AMPM
OPERATOR ADDRESS:	889 W Grand Avenue
OPERATOR CITY:	Oakland
OPERATOR STATE:	California
OPERATOR ZIP:	94607
OPERATOR CONTACT NAME:	Charles Kim
OPERATOR CONTACT TITLE:	Not reported
OPERATOR CONTACT PHONE:	510-465-4455
OPERATOR CONTACT PHONE EXT:	Not reported

Map ID
 Direction
 Distance
 Elevation

MAP FINDINGS

Site

Database(s)

EDR ID Number
 EPA ID Number

ARCO #2169 (Continued)

U003981985

OPERATOR CONTACT EMAIL: Not reported
 OPERATOR TYPE: Private Business
 DEVELOPER NAME: Fillner Construction
 DEVELOPER ADDRESS: 4470 Yankee Hill Rd Ste 200
 DEVELOPER CITY: Rocklin
 DEVELOPER STATE: California
 DEVELOPER ZIP: 95677
 DEVELOPER CONTACT NAME: Jeff Scott
 DEVELOPER CONTACT TITLE: Not reported
 CONSTYPE LINEAR UTILITY IND: Not reported
 EMERGENCY PHONE NO: Not reported
 EMERGENCY PHONE EXT: Not reported
 CONSTYPE ABOVE GROUND IND: Not reported
 CONSTYPE BELOW GROUND IND: Not reported
 CONSTYPE CABLE LINE IND: Not reported
 CONSTYPE COMM LINE IND: Not reported
 CONSTYPE COMMERTIAL IND: Y
 CONSTYPE ELECTRICAL LINE IND: Not reported
 CONSTYPE GAS LINE IND: Not reported
 CONSTYPE INDUSTRIAL IND: Not reported
 CONSTYPE OTHER DESCRIPTION: Not reported
 CONSTYPE OTHER IND: Not reported
 CONSTYPE RECONS IND: Y
 CONSTYPE RESIDENTIAL IND: Not reported
 CONSTYPE TRANSPORT IND: Not reported
 CONSTYPE UTILITY DESCRIPTION: Not reported
 CONSTYPE UTILITY IND: Not reported
 CONSTYPE WATER SEWER IND: Not reported
 DIR DISCHARGE USWATER IND: N
 RECEIVING WATER NAME: SF Bay
 CERTIFIER NAME: Charles Kim
 CERTIFIER TITLE: Not reported
 CERTIFICATION DATE: 23-JUN-10
 PRIMARY SIC: Not reported
 SECONDARY SIC: Not reported
 TERTIARY SIC: Not reported

D29
SE
< 1/8
0.060 mi.
318 ft.

ARCO # 02169
889 GRAND AVE W
OAKLAND, CA 94607

LUST **S104396772**
HIST CORTESE **N/A**

Site 6 of 8 in cluster D

Relative:
Higher

LUST:

Region: STATE
 Global Id: T0600100112
 Latitude: 37.8138987512225
 Longitude: -122.278416062272
 Case Type: LUST Cleanup Site
 Status: Completed - Case Closed
 Status Date: 10/09/2014
 Lead Agency: ALAMEDA COUNTY LOP
 Case Worker: JTW
 Local Agency: ALAMEDA COUNTY LOP
 RB Case Number: 01-0120
 LOC Case Number: RO0000072
 File Location: All Files are on GeoTracker or in the Local Agency Database
 Potential Media Affect: Other Groundwater (uses other than drinking water)

Actual:
18 ft.

Map ID
Direction
Distance
Elevation

MAP FINDINGS

Site

Database(s)

EDR ID Number
EPA ID Number

ARCO # 02169 (Continued)

S104396772

Potential Contaminants of Concern: Gasoline

Site History:

The site is currently an active ARCO-brand gasoline retail station and consists of a service station building and four gasoline USTs with associated piping and dispensers. Land use in the immediate vicinity is commercial. In May 1991 Gettler-Ryan, advanced four soil borings (A-B through A-E) during a preliminary soil investigation and well abandonment prior to UST replacement. In January 1992, Roux Associates collected nine soil samples (SW-1 through SW-9) during excavation and removal of four USTs. Approximately 2,196 cubic yards of petroleum impacted soil was excavated and disposed of offsite and 10,000 gallons of groundwater removed from the excavation. Four new 10,000 gallon fiberglass USTs were subsequently installed. In February 1992, following removal of the product lines, Roux collected five soil samples (L1 through L5) from the product line trenches. Based on elevated concentrations of TPHd, overexcavation was conducted to remove additional contaminated soil. Components associated with a vapor and groundwater extraction system were installed concurrently with the installation of new product piping to facilitate future installation. In March 1992, GeoStrategies, Inc installed four monitoring wells A-1 through A-4 and one recovery well (AR-1). In June 1992, GSI installed three vapor extraction wells (AV-1 through AV-3) and one recovery well (AR-2). In June 1992, GSI conducted a vapor extraction test and a step-drawdown aquifer test to assess the feasibility of a SVE and groundwater extraction system. In February 1993, GSI installed two off-site monitoring wells (A-5 and A-6). In September 1993, GSI installed 3 air sparge wells (AS-1 through AS-3) and two vapor extraction wells (AV-4 and AV-5) and performed air sparge/vapor extraction pilot tests. In December 1993, GSI installed two additional air sparge wells (AS-4 and AS-5), two vapor extraction wells (AV-6 and AV-7), and two dual groundwater recovery/vapor extraction wells ADR-1 and ADR-2. Operation of the air sparge and vapor extraction system began in June 1994 and continued until December 2001 when the system was shutdown due to low concentrations. The groundwater extraction system never operated. SVE system was installed and operated from 1994 to 1998. In 1998, began biosparge operation, which ceased in 2001. The site was evaluated for case closure under the State Water Resources Control Board Low-Threat Underground Storage Tank Closure Policy. Based upon the information available in our files to date, no further investigation or cleanup for the fuel leak case is necessary at this time. Not all historic documents for the fuel leak case may be available on GeoTracker. A more complete historic case file for this site is located on the Alameda County Environmental Health website at: <http://www.acgov.org/aceh/lop/ust.htm>.

Click here to access the California GeoTracker records for this facility:

Contact:

Global Id: T0600100112
Contact Type: Local Agency Caseworker
Contact Name: Jerry Wickham
Organization Name: ALAMEDA COUNTY LOP
Address: 1131 Harbor Bay Parkway
City: Alameda
Email: jerry.wickham@acgov.org
Phone Number: 5105676791

Global Id: T0600100112

Map ID
Direction
Distance
Elevation

MAP FINDINGS

Site

Database(s)

EDR ID Number
EPA ID Number

ARCO # 02169 (Continued)

S104396772

Contact Type: Regional Board Caseworker
Contact Name: Regional Water Board
Organization Name: SAN FRANCISCO BAY RWQCB (REGION 2)
Address: 1515 CLAY ST SUITE 1400
City: OAKLAND
Email: Not reported
Phone Number: Not reported

Status History:

Global Id: T0600100112
Status: Completed - Case Closed
Status Date: 10/09/2014

Global Id: T0600100112
Status: Open - Case Begin Date
Status Date: 02/17/1988

Global Id: T0600100112
Status: Open - Eligible for Closure
Status Date: 05/28/2014

Global Id: T0600100112
Status: Open - Remediation
Status Date: 05/06/1994

Global Id: T0600100112
Status: Open - Site Assessment
Status Date: 01/08/2009

Regulatory Activities:

Global Id: T0600100112
Action Type: ENFORCEMENT
Date: 05/27/2014
Action: File Review - Closure - #20140527

Global Id: T0600100112
Action Type: ENFORCEMENT
Date: 05/28/2014
Action: Notification - Fee Title Owners Notice - #20140528

Global Id: T0600100112
Action Type: ENFORCEMENT
Date: 05/28/2014
Action: Notification - Public Notice of Case Closure - #20140528

Global Id: T0600100112
Action Type: RESPONSE
Date: 12/04/2014
Action: Well Destruction Report - Regulator Responded

Global Id: T0600100112
Action Type: RESPONSE
Date: 04/02/2014
Action: Request for Closure - Regulator Responded

Global Id: T0600100112

Map ID
Direction
Distance
Elevation

MAP FINDINGS

Site

Database(s)

EDR ID Number
EPA ID Number

ARCO # 02169 (Continued)

S104396772

Action Type:	ENFORCEMENT
Date:	06/21/2012
Action:	File review
Global Id:	T0600100112
Action Type:	ENFORCEMENT
Date:	08/05/2014
Action:	Staff Letter - #20140805
Global Id:	T0600100112
Action Type:	ENFORCEMENT
Date:	10/14/2014
Action:	Closure/No Further Action Letter - #20141014
Global Id:	T0600100112
Action Type:	ENFORCEMENT
Date:	03/04/2009
Action:	Staff Letter - #20090304
Global Id:	T0600100112
Action Type:	ENFORCEMENT
Date:	01/08/2009
Action:	Technical Correspondence / Assistance / Other - #20090108
Global Id:	T0600100112
Action Type:	ENFORCEMENT
Date:	07/15/2009
Action:	Meeting - #20090715
Global Id:	T0600100112
Action Type:	ENFORCEMENT
Date:	03/04/2009
Action:	Staff Letter - #20090304
Global Id:	T0600100112
Action Type:	ENFORCEMENT
Date:	07/30/2009
Action:	Staff Letter - #20090730
Global Id:	T0600100112
Action Type:	ENFORCEMENT
Date:	06/18/1992
Action:	Notice of Responsibility - #19920618
Global Id:	T0600100112
Action Type:	ENFORCEMENT
Date:	08/26/1993
Action:	Technical Correspondence / Assistance / Other - #19930826
Global Id:	T0600100112
Action Type:	ENFORCEMENT
Date:	07/09/2009
Action:	Staff Letter - #20090709
Global Id:	T0600100112
Action Type:	ENFORCEMENT
Date:	01/26/2007

Map ID
Direction
Distance
Elevation

MAP FINDINGS

Site

Database(s)

EDR ID Number
EPA ID Number

ARCO # 02169 (Continued)

S104396772

Action: Technical Correspondence / Assistance / Other - #20070126

Global Id: T0600100112
Action Type: ENFORCEMENT
Date: 05/25/2010
Action: Technical Correspondence / Assistance / Other - #20100525

Global Id: T0600100112
Action Type: ENFORCEMENT
Date: 09/06/2012
Action: Technical Correspondence / Assistance / Other - #20120906

Global Id: T0600100112
Action Type: Other
Date: 02/17/1988
Action: Leak Stopped

Global Id: T0600100112
Action Type: RESPONSE
Date: 10/14/2013
Action: Correspondence

Global Id: T0600100112
Action Type: REMEDIATION
Date: 01/16/1992
Action: Excavation

Global Id: T0600100112
Action Type: RESPONSE
Date: 05/14/2010
Action: Correspondence

Global Id: T0600100112
Action Type: RESPONSE
Date: 08/24/2009
Action: Correspondence

Global Id: T0600100112
Action Type: RESPONSE
Date: 06/26/2009
Action: Correspondence

Global Id: T0600100112
Action Type: RESPONSE
Date: 01/19/2009
Action: Other Report / Document

Global Id: T0600100112
Action Type: RESPONSE
Date: 06/01/2009
Action: Correspondence

Global Id: T0600100112
Action Type: RESPONSE
Date: 09/15/2009
Action: Correspondence

Map ID
Direction
Distance
Elevation

MAP FINDINGS

Site

Database(s)

EDR ID Number
EPA ID Number

ARCO # 02169 (Continued)

S104396772

Global Id: T0600100112
Action Type: ENFORCEMENT
Date: 05/01/2009
Action: Technical Correspondence / Assistance / Other - #20090501

Global Id: T0600100112
Action Type: ENFORCEMENT
Date: 09/10/2012
Action: Technical Correspondence / Assistance / Other - #20120910

Global Id: T0600100112
Action Type: ENFORCEMENT
Date: 08/29/2012
Action: Meeting - #20120829

Global Id: T0600100112
Action Type: ENFORCEMENT
Date: 07/24/2009
Action: Staff Letter - #20090724

Global Id: T0600100112
Action Type: Other
Date: 02/17/1988
Action: Leak Discovery

Global Id: T0600100112
Action Type: Other
Date: 05/10/1991
Action: Leak Reported

Global Id: T0600100112
Action Type: ENFORCEMENT
Date: 07/09/2009
Action: Technical Correspondence / Assistance / Other - #20090709

LUST REG 2:

Region: 2
Facility Id: 01-0120
Facility Status: Preliminary site assessment underway
Case Number: 3793
How Discovered: Tank Closure
Leak Cause: Structure Failure
Leak Source: Tank
Date Leak Confirmed: Not reported
Oversight Program: LUST
Prelim. Site Assessment Workplan Submitted: 10/30/1991
Preliminary Site Assessment Began: 7/7/1992
Pollution Characterization Began: Not reported
Pollution Remediation Plan Submitted: Not reported
Date Remediation Action Underway: Not reported
Date Post Remedial Action Monitoring Began: Not reported

HIST CORTESE:

Region: CORTESE
Facility County Code: 1

Map ID
Direction
Distance
Elevation

MAP FINDINGS

Site

Database(s)

EDR ID Number
EPA ID Number

ARCO # 02169 (Continued)

S104396772

Reg By: LTNKA
Reg Id: 01-0120

**C30
NW
< 1/8
0.065 mi.
343 ft.**

**UNTERBERGER MORRIS
2328 FILBERT ST
OAKLAND, CA
Site 4 of 4 in cluster C**

**EDR Hist Cleaner 1009139848
N/A**

**Relative:
Lower**

EDR Historical Cleaners:
Name: UNTERBERGER MORRIS
Year: 1925
Type: CLEANERS DYERS AND PRESSERS

**Actual:
16 ft.**

**G31
West
< 1/8
0.069 mi.
362 ft.**

**A. ALAN ZATOPA
1000 WEST GRAND AVE
OAKLAND, CA 94607
Site 1 of 4 in cluster G**

**HIST UST S112859328
HAZNET N/A**

**Relative:
Lower**

HIST UST:
File Number: 00035D0B
URL: <http://geotracker.waterboards.ca.gov/ustpdfs/pdf/00035D0B.pdf>
Region: Not reported
Facility ID: Not reported
Facility Type: Not reported
Other Type: Not reported
Contact Name: Not reported
Telephone: Not reported
Owner Name: Not reported
Owner Address: Not reported
Owner City,St,Zip: Not reported
Total Tanks: Not reported

Tank Num: Not reported
Container Num: Not reported
Year Installed: Not reported
Tank Capacity: Not reported
Tank Used for: Not reported
Type of Fuel: Not reported
Container Construction Thickness: Not reported
Leak Detection: Not reported

**Actual:
15 ft.**

Click here for Geo Tracker PDF:

HAZNET:
envid: S112859328
Year: 1994
GEPaid: CAC001006208
Contact: ALAN ZATOPA
Telephone: 0000000000
Mailing Name: Not reported
Mailing Address: 101 LINCOLN CENTRE DR STE 315
Mailing City,St,Zip: FOSTER CITY, CA 944040000
Gen County: Not reported
TSD EPA ID: CAD083166728

Map ID
Direction
Distance
Elevation

MAP FINDINGS

Site

Database(s)

EDR ID Number
EPA ID Number

A. ALAN ZATOPA (Continued)

S112859328

TSD County: Not reported
Waste Category: Unspecified oil-containing waste
Disposal Method: Recycler
Tons: 1.0425
Cat Decode: Unspecified oil-containing waste
Method Decode: Recycler
Facility County: 1

envid: S112859328
Year: 1994
GEPAID: CAC001006208
Contact: ALAN ZATOPA
Telephone: 0000000000
Mailing Name: Not reported
Mailing Address: 101 LINCOLN CENTRE DR STE 315
Mailing City,St,Zip: FOSTER CITY, CA 944040000
Gen County: Not reported
TSD EPA ID: CAD009466392
TSD County: Not reported
Waste Category: Other empty containers 30 gallons or more
Disposal Method: Recycler
Tons: 3.0000
Cat Decode: Other empty containers 30 gallons or more
Method Decode: Recycler
Facility County: 1

G32
West
< 1/8
0.069 mi.
362 ft.

COMMERCIAL PROPERTY
1000 GRAND AVE W
OAKLAND, CA 94607
Site 2 of 4 in cluster G

LUST **S104396771**
HIST CORTESE **N/A**

Relative:
Lower

Actual:
15 ft.

LUST:
Region: STATE
Global Id: T0600101970
Latitude: 37.814799
Longitude: -122.281034
Case Type: LUST Cleanup Site
Status: Completed - Case Closed
Status Date: 06/03/1996
Lead Agency: ALAMEDA COUNTY LOP
Case Worker: Not reported
Local Agency: Not reported
RB Case Number: 01-2144
LOC Case Number: RO0000624
File Location: All Files are on GeoTracker or in the Local Agency Database
Potential Media Affect: Other Groundwater (uses other than drinking water)
Potential Contaminants of Concern: Gasoline
Site History: Not reported

Click here to access the California GeoTracker records for this facility:

Contact:
Global Id: T0600101970
Contact Type: Regional Board Caseworker
Contact Name: Regional Water Board
Organization Name: SAN FRANCISCO BAY RWQCB (REGION 2)
Address: 1515 CLAY ST SUITE 1400

Map ID
Direction
Distance
Elevation

MAP FINDINGS

Site

Database(s)

EDR ID Number
EPA ID Number

COMMERCIAL PROPERTY (Continued)

S104396771

City: OAKLAND
Email: Not reported
Phone Number: Not reported

Status History:
Global Id: T0600101970
Status: Completed - Case Closed
Status Date: 06/03/1996

Global Id: T0600101970
Status: Open - Case Begin Date
Status Date: 09/27/1994

Regulatory Activities:
Global Id: T0600101970
Action Type: REMEDIATION
Date: 09/09/9999
Action: Excavation

Global Id: T0600101970
Action Type: Other
Date: 09/27/1994
Action: Leak Reported

LUST REG 2:
Region: 2
Facility Id: 01-2144
Facility Status: Case Closed
Case Number: 3994
How Discovered: Tank Closure
Leak Cause: UNK
Leak Source: UNK
Date Leak Confirmed: 5/24/1996
Oversight Program: LUST
Prelim. Site Assesment Wokplan Submitted: Not reported
Preliminary Site Assesment Began: Not reported
Pollution Characterization Began: Not reported
Pollution Remediation Plan Submitted: Not reported
Date Remediation Action Underway: Not reported
Date Post Remedial Action Monitoring Began: Not reported

HIST CORTESE:
Region: CORTESE
Facility County Code: 1
Reg By: LTNKA
Reg Id: 01-2144

Map ID
Direction
Distance
Elevation

MAP FINDINGS

Site

Database(s)

EDR ID Number
EPA ID Number

G33
West
< 1/8
0.069 mi.
362 ft.

LANGENDORF UNITED BAKERIES INC
1000 W GRAND AVE
OAKLAND, CA 94607

RCRA-SQG **1000233641**
FINDS **CAD980887095**
ECHO

Site 3 of 4 in cluster G

Relative:
Lower

RCRA-SQG:

Date form received by agency: 09/01/1996

Facility name: LANGENDORF UNITED BAKERIES INC

Facility address: 1000 W GRAND AVE

OAKLAND, CA 94607

EPA ID: CAD980887095

Mailing address: 1695 FIFTY SEVENTH ST

SAN JOSE, CA 95112

Contact: Not reported

Contact address: Not reported

Not reported

Contact country: US

Contact telephone: Not reported

Contact email: Not reported

EPA Region: 09

Classification: Small Small Quantity Generator

Description: Handler: generates more than 100 and less than 1000 kg of hazardous waste during any calendar month and accumulates less than 6000 kg of hazardous waste at any time; or generates 100 kg or less of hazardous waste during any calendar month, and accumulates more than 1000 kg of hazardous waste at any time

Owner/Operator Summary:

Owner/operator name: NOT REQUIRED

Owner/operator address: NOT REQUIRED

NOT REQUIRED, ME 99999

Owner/operator country: Not reported

Owner/operator telephone: (415) 555-1212

Legal status: Private

Owner/Operator Type: Owner

Owner/Op start date: Not reported

Owner/Op end date: Not reported

Owner/operator name: NOT REQUIRED

Owner/operator address: NOT REQUIRED

NOT REQUIRED, ME 99999

Owner/operator country: Not reported

Owner/operator telephone: (415) 555-1212

Legal status: Private

Owner/Operator Type: Operator

Owner/Op start date: Not reported

Owner/Op end date: Not reported

Handler Activities Summary:

U.S. importer of hazardous waste: No

Mixed waste (haz. and radioactive): No

Recycler of hazardous waste: No

Transporter of hazardous waste: No

Treater, storer or disposer of HW: No

Underground injection activity: No

On-site burner exemption: No

Furnace exemption: No

Map ID
Direction
Distance
Elevation

MAP FINDINGS

Site

Database(s)

EDR ID Number
EPA ID Number

LANGENDORF UNITED BAKERIES INC (Continued)

1000233641

Used oil fuel burner: No
Used oil processor: No
User oil refiner: No
Used oil fuel marketer to burner: No
Used oil Specification marketer: No
Used oil transfer facility: No
Used oil transporter: No

Historical Generators:

Date form received by agency: 09/04/1985
Site name: LANGENDORF UNITED BAKERIES INC
Classification: Large Quantity Generator

Violation Status: No violations found

FINDS:

Registry ID: 110002674302

Environmental Interest/Information System

RCRAInfo is a national information system that supports the Resource Conservation and Recovery Act (RCRA) program through the tracking of events and activities related to facilities that generate, transport, and treat, store, or dispose of hazardous waste. RCRAInfo allows RCRA program staff to track the notification, permit, compliance, and corrective action activities required under RCRA.

ECHO:

Envid: 1000233641
Registry ID: 110002674302
DFR URL: http://echo.epa.gov/detailed_facility_report?fid=110002674302

**G34
West
< 1/8
0.069 mi.
362 ft.**

**GOOD STUFF FOOD CO
1000 W GRAND
OAKLAND, CA 94607**

**Alameda County CS
SWEEPS UST
CA FID UST**

**S101580356
N/A**

Site 4 of 4 in cluster G

**Relative:
Lower**

Alameda County CS:
Status: Case Closed
Record Id: RO0000624
PE: 5602
Facility Status: Case Closed

**Actual:
15 ft.**

SWEEPS UST:

Status: Active
Comp Number: 9860
Number: 1
Board Of Equalization: 44-000146
Referral Date: 05-16-91
Action Date: 05-16-91
Created Date: 02-29-88
Owner Tank Id: A-1
SWRCB Tank Id: 01-000-009860-000001
Tank Status: A
Capacity: 2000

Map ID
Direction
Distance
Elevation

MAP FINDINGS

Site

Database(s)

EDR ID Number
EPA ID Number

GOOD STUFF FOOD CO (Continued)

S101580356

Active Date: 07-01-85
Tank Use: M.V. FUEL
STG: P
Content: LEADED
Number Of Tanks: 3

Status: Active
Comp Number: 9860
Number: 1
Board Of Equalization: 44-000146
Referral Date: 05-16-91
Action Date: 05-16-91
Created Date: 02-29-88
Owner Tank Id: A-2
SWRCB Tank Id: 01-000-009860-000002
Tank Status: A
Capacity: 2000
Active Date: 07-01-85
Tank Use: M.V. FUEL
STG: P
Content: LEADED
Number Of Tanks: Not reported

Status: Active
Comp Number: 9860
Number: 1
Board Of Equalization: 44-000146
Referral Date: 05-16-91
Action Date: 05-16-91
Created Date: 02-29-88
Owner Tank Id: A-3
SWRCB Tank Id: 01-000-009860-000003
Tank Status: A
Capacity: 2000
Active Date: 07-01-85
Tank Use: M.V. FUEL
STG: P
Content: LEADED
Number Of Tanks: Not reported

CA FID UST:

Facility ID: 01002576
Regulated By: UTNKA
Regulated ID: 00009860
Cortese Code: Not reported
SIC Code: Not reported
Facility Phone: 4154653622
Mail To: Not reported
Mailing Address: 1000 W GRAND
Mailing Address 2: Not reported
Mailing City,St,Zip: OAKLAND 94607
Contact: Not reported
Contact Phone: Not reported
DUNs Number: Not reported
NPDES Number: Not reported
EPA ID: Not reported
Comments: Not reported

Map ID
Direction
Distance
Elevation

MAP FINDINGS

Site

Database(s)

EDR ID Number
EPA ID Number

GOOD STUFF FOOD CO (Continued)

S101580356

Status: Active

D35
South
< 1/8
0.071 mi.
376 ft.

2134 MARKET ST
OAKLAND, CA 94607

EDR Hist Cleaner 1009140415
N/A

Site 7 of 8 in cluster D

Relative:
Higher

EDR Historical Cleaners:

Actual:
17 ft.

- Name: STANFORD LAUNDRY
- Year: 1928
- Type: LAUNDRIES-ORIENTAL

- Name: STANFORD LAUNDRY
- Year: 1933
- Type: LAUNDRIES-ORIENTAL

- Name: STANFORD LAUNDRY
- Year: 1943
- Type: LAUNDRIES-CHINESE

- Name: STANFORD LAUNDRY
- Year: 1967
- Type: LAUNDRIES

- Name: STANFORD LAUNDRY
- Year: 2003
- Address: 2134 MARKET ST

- Name: STANFORD LAUNDRY
- Year: 2004
- Address: 2134 MARKET ST

- Name: STANFORD LAUNDRY
- Year: 2005
- Address: 2134 MARKET ST

- Name: STANFORD LAUNDRY
- Year: 2006
- Address: 2134 MARKET ST

- Name: STANFORD CLEANERS
- Year: 2007
- Address: 2134 MARKET ST

- Name: STANFORD CLEANERS
- Year: 2008
- Address: 2134 MARKET ST

- Name: STANFORD CLEANERS
- Year: 2010
- Address: 2134 MARKET ST

- Name: STANFORD CLEANERS
- Year: 2011
- Address: 2134 MARKET ST

- Name: STANFORD CLEANERS

Map ID
 Direction
 Distance
 Elevation

MAP FINDINGS

Site

Database(s)

EDR ID Number
 EPA ID Number

(Continued)

1009140415

Year: 2012
 Address: 2134 MARKET ST

F36
NNE
 < 1/8
 0.074 mi.
 393 ft.

LASCURETTES PETER
2423 MARKET ST
OAKLAND, CA

EDR Hist Cleaner

1009139877
N/A

Site 2 of 4 in cluster F

Relative:
Higher

EDR Historical Cleaners:
 Name: LASCURETTES PETER
 Year: 1943
 Type: LAUNDRIES-HAND

Actual:
20 ft.

F37
NNE
 < 1/8
 0.076 mi.
 399 ft.

ACME FRENCH LAUNDRY
2425 MARKET ST
OAKLAND, CA

EDR Hist Cleaner

1009139777
N/A

Site 3 of 4 in cluster F

Relative:
Higher

EDR Historical Cleaners:
 Name: ACME FRENCH LAUNDRY
 Year: 1928
 Type: LAUNDRIES

Actual:
20 ft.

E38
ENE
 < 1/8
 0.076 mi.
 399 ft.

MANDERE PETER
866 ATHENS AVE
OAKLAND, CA

EDR Hist Cleaner

1009139882
N/A

Site 2 of 2 in cluster E

Relative:
Higher

EDR Historical Cleaners:
 Name: MANDERE PETER
 Year: 1943
 Type: LAUNDRIES-HAND

Actual:
20 ft.

F39
NE
 < 1/8
 0.083 mi.
 436 ft.

RENT A-TRAILER SYSTEM
2434 MARKET ST
OAKLAND, CA

EDR Hist Auto

1009013076
N/A

Site 4 of 4 in cluster F

Relative:
Higher

EDR Historical Auto Stations:
 Name: RENT A-TRAILER SYSTEM
 Year: 1967
 Type: AUTOMOBILE TRAILERS RENTING

 Name: U S RENTS
 Year: 1967
 Type: AUTOMOBILE TRAILERS RENTING

Actual:
20 ft.

Map ID
 Direction
 Distance
 Elevation

MAP FINDINGS

Site

Database(s)

EDR ID Number
 EPA ID Number

D40
SSE
 < 1/8
 0.084 mi.
 445 ft.

MAUTALEN PETER
885 22ND ST
OAKLAND, CA
 Site 8 of 8 in cluster D

EDR Hist Cleaner **1009140315**
 N/A

Relative:
Higher

Actual:
 17 ft.

EDR Historical Cleaners:
 Name: MAUTALEN PETER
 Year: 1925
 Type: LAUNDRIES

 Name: LAMOURE EUG
 Year: 1928
 Type: LAUNDRIES

H41
ESE
 < 1/8
 0.086 mi.
 452 ft.

91853
850 W GRAND AVE
OAKLAND, CA 94607
 Site 1 of 5 in cluster H

Alameda County CS **U001599141**
HIST UST **N/A**

Relative:
Higher

Actual:
 19 ft.

Alameda County CS:
 Status: Case Closed
 Record Id: RO0001077
 PE: 5602
 Facility Status: Case Closed

HIST UST:

File Number: 00035E21
 URL: <http://geotracker.waterboards.ca.gov/ustpdfs/pdf/00035E21.pdf>
 Region: STATE
 Facility ID: 0000062153
 Facility Type: Gas Station
 Other Type: Not reported
 Contact Name: CHAN, PETER T
 Telephone: 4158322698
 Owner Name: CHEVRON U.S.A. INC.
 Owner Address: 575 MARKET
 Owner City,St,Zip: SAN FRANCISCO, CA 94105
 Total Tanks: 0004

Tank Num: 001
 Container Num: 1
 Year Installed: 1961
 Tank Capacity: 00006000
 Tank Used for: PRODUCT
 Type of Fuel: Not reported
 Container Construction Thickness: 0000250
 Leak Detection: Stock Inventor

Tank Num: 002
 Container Num: 2
 Year Installed: 1961
 Tank Capacity: 00002000
 Tank Used for: PRODUCT
 Type of Fuel: Not reported
 Container Construction Thickness: 0000170
 Leak Detection: Stock Inventor

Map ID
Direction
Distance
Elevation

MAP FINDINGS

Site

Database(s)

EDR ID Number
EPA ID Number

91853 (Continued)

U001599141

Tank Num: 003
Container Num: 3
Year Installed: 1961
Tank Capacity: 00006000
Tank Used for: PRODUCT
Type of Fuel: Not reported
Container Construction Thickness: 0000250
Leak Detection: Stock Inventor

Tank Num: 004
Container Num: 4
Year Installed: 1961
Tank Capacity: 00000550
Tank Used for: WASTE
Type of Fuel: Not reported
Container Construction Thickness: 0000100
Leak Detection: Stock Inventor

[Click here for Geo Tracker PDF:](#)

H42
ESE
< 1/8
0.086 mi.
452 ft.

91853
850 W GRAND AVE
OAKLAND, CA 94607

SWEEPS UST S101624346
CA FID UST N/A

Site 2 of 5 in cluster H

Relative:
Higher

SWEEPS UST:
Status: Not reported
Comp Number: 62153
Number: Not reported
Board Of Equalization: 44-000648
Referral Date: Not reported
Action Date: Not reported
Created Date: Not reported
Owner Tank Id: Not reported
SWRCB Tank Id: 01-000-062153-000001
Tank Status: Not reported
Capacity: 6000
Active Date: Not reported
Tank Use: UNKNOWN
STG: PRODUCT
Content: Not reported
Number Of Tanks: 4

Actual:
19 ft.

Status: Not reported
Comp Number: 62153
Number: Not reported
Board Of Equalization: 44-000648
Referral Date: Not reported
Action Date: Not reported
Created Date: Not reported
Owner Tank Id: Not reported
SWRCB Tank Id: 01-000-062153-000002
Tank Status: Not reported
Capacity: 2000
Active Date: Not reported
Tank Use: UNKNOWN
STG: PRODUCT

Map ID
Direction
Distance
Elevation

MAP FINDINGS

Site

Database(s)

EDR ID Number
EPA ID Number

91853 (Continued)

S101624346

Content: Not reported
Number Of Tanks: Not reported

Status: Not reported
Comp Number: 62153
Number: Not reported
Board Of Equalization: 44-000648
Referral Date: Not reported
Action Date: Not reported
Created Date: Not reported
Owner Tank Id: Not reported
SWRCB Tank Id: 01-000-062153-000003
Tank Status: Not reported
Capacity: 6000
Active Date: Not reported
Tank Use: UNKNOWN
STG: PRODUCT
Content: Not reported
Number Of Tanks: Not reported

Status: Not reported
Comp Number: 62153
Number: Not reported
Board Of Equalization: 44-000648
Referral Date: Not reported
Action Date: Not reported
Created Date: Not reported
Owner Tank Id: Not reported
SWRCB Tank Id: 01-000-062153-000004
Tank Status: Not reported
Capacity: 550
Active Date: Not reported
Tank Use: UNKNOWN
STG: WASTE
Content: Not reported
Number Of Tanks: Not reported

CA FID UST:

Facility ID: 01000515
Regulated By: UTKNI
Regulated ID: 00062153
Cortese Code: Not reported
SIC Code: Not reported
Facility Phone: 4158322698
Mail To: Not reported
Mailing Address: 850 W GRAND AVE
Mailing Address 2: Not reported
Mailing City,St,Zip: OAKLAND 94607
Contact: Not reported
Contact Phone: Not reported
DUNS Number: Not reported
NPDES Number: Not reported
EPA ID: Not reported
Comments: Not reported
Status: Inactive

MAP FINDINGS

Map ID
Direction
Distance
Elevation

Site

Database(s)

EDR ID Number
EPA ID Number

H43 **CHEVRON**
ESE **850 GRAND**
< 1/8 **OAKLAND, CA 94583**
0.086 mi.
452 ft. **Site 3 of 5 in cluster H**

LUST **S103393988**
HIST CORTESE **N/A**

Relative:
Higher

LUST:

Actual:
19 ft.

Region: STATE
Global Id: T0600100356
Latitude: 37.814113
Longitude: -122.27725
Case Type: LUST Cleanup Site
Status: Completed - Case Closed
Status Date: 11/26/1997
Lead Agency: ALAMEDA COUNTY LOP
Case Worker: Not reported
Local Agency: Not reported
RB Case Number: 01-0387
LOC Case Number: RO0001077
File Location: All Files are on GeoTracker or in the Local Agency Database
Potential Media Affect: Other Groundwater (uses other than drinking water)
Potential Contaminants of Concern: Gasoline
Site History: Not reported

Click here to access the California GeoTracker records for this facility:

Contact:

Global Id: T0600100356
Contact Type: Regional Board Caseworker
Contact Name: Regional Water Board
Organization Name: SAN FRANCISCO BAY RWQCB (REGION 2)
Address: 1515 CLAY ST SUITE 1400
City: OAKLAND
Email: Not reported
Phone Number: Not reported

Status History:

Global Id: T0600100356
Status: Completed - Case Closed
Status Date: 11/26/1997

Global Id: T0600100356
Status: Open - Case Begin Date
Status Date: 12/07/1988

Regulatory Activities:

Global Id: T0600100356
Action Type: REMEDIATION
Date: 09/09/9999
Action: Not reported

Global Id: T0600100356
Action Type: Other
Date: 12/07/1988
Action: Leak Reported

HIST CORTESE:

Map ID
Direction
Distance
Elevation

MAP FINDINGS

Site

Database(s)

EDR ID Number
EPA ID Number

CHEVRON (Continued)

S103393988

Region: CORTESE
Facility County Code: 1
Reg By: LTNKA
Reg Id: 01-0387

**H44
ESE
< 1/8
0.086 mi.
452 ft.**

**CHEVRON
850 GRAND AVE W
OAKLAND, CA 94607
Site 4 of 5 in cluster H**

**LUST S106610909
N/A**

**Relative:
Higher**

LUST REG 2:

Region: 2
Facility Id: 01-0387
Facility Status: Case Closed
Case Number: 289
How Discovered: Tank Closure
Leak Cause: Structure Failure
Leak Source: Tank
Date Leak Confirmed: 3/13/1992
Oversight Program: LUST
Prelim. Site Assessment Workplan Submitted: Not reported
Preliminary Site Assessment Began: 10/10/1984
Pollution Characterization Began: 9/22/1988
Pollution Remediation Plan Submitted: Not reported
Date Remediation Action Underway: Not reported
Date Post Remedial Action Monitoring Began: Not reported

**Actual:
19 ft.**

**45
South
< 1/8
0.087 mi.
459 ft.**

**2126 MARKET ST
OAKLAND, CA 94607**

**EDR Hist Auto 1015324562
N/A**

**Relative:
Higher**

EDR Historical Auto Stations:

Name: HAROLDS AUTO BODY & PAINT SHOP
Year: 1999
Address: 2126 MARKET ST

Name: HAROLDS AUTO BODY & PAINT SHOP
Year: 2000
Address: 2126 MARKET ST

Name: HAROLDS AUTO BODY
Year: 2002
Address: 2126 MARKET ST

Name: HAROLDS AUTO BODY & PAINT SHP
Year: 2010
Address: 2126 MARKET ST

Name: HAROLDS AUTO BODY & PAINT SHOP
Year: 2011
Address: 2126 MARKET ST

Name: HAROLDS AUTO BODY & PAINT SHOP

Map ID
Direction
Distance
Elevation

MAP FINDINGS

Site

Database(s)

EDR ID Number
EPA ID Number

(Continued)

1015324562

Year: 2012
Address: 2126 MARKET ST

146
NNW
< 1/8
0.090 mi.
475 ft.

NEWMAN STAMPING & MACHINE CO#
1001 24TH ST
OAKLAND, CA 94607

RCRA-SQG 1000295527
FINDS CAD009108564
ECHO

Site 1 of 3 in cluster I

Relative:
Lower

RCRA-SQG:

Actual:
16 ft.

Date form received by agency: 09/01/1996
Facility name: NEWMAN STAMPING & MACHINE CO#
Facility address: 1001 24TH ST
OAKLAND, CA 94607
EPA ID: CAD009108564
Mailing address: PO BOX 8422
OAKLAND, CA 94607
Contact: Not reported
Contact address: Not reported
Not reported
Contact country: US
Contact telephone: Not reported
Contact email: Not reported
EPA Region: 09
Classification: Small Small Quantity Generator
Description: Handler: generates more than 100 and less than 1000 kg of hazardous waste during any calendar month and accumulates less than 6000 kg of hazardous waste at any time; or generates 100 kg or less of hazardous waste during any calendar month, and accumulates more than 1000 kg of hazardous waste at any time

Owner/Operator Summary:

Owner/operator name: JEROME H NEWMAN & RAIDELLE E NEWMAN
Owner/operator address: NOT REQUIRED
NOT REQUIRED, ME 99999
Owner/operator country: Not reported
Owner/operator telephone: (415) 555-1212
Legal status: Private
Owner/Operator Type: Owner
Owner/Op start date: Not reported
Owner/Op end date: Not reported

Owner/operator name: NOT REQUIRED
Owner/operator address: NOT REQUIRED
NOT REQUIRED, ME 99999
Owner/operator country: Not reported
Owner/operator telephone: (415) 555-1212
Legal status: Private
Owner/Operator Type: Operator
Owner/Op start date: Not reported
Owner/Op end date: Not reported

Handler Activities Summary:

U.S. importer of hazardous waste: No
Mixed waste (haz. and radioactive): No
Recycler of hazardous waste: No
Transporter of hazardous waste: No

Map ID
 Direction
 Distance
 Elevation

MAP FINDINGS

Site

Database(s)

EDR ID Number
 EPA ID Number

NEWMAN STAMPING & MACHINE CO# (Continued)

1000295527

Treater, storer or disposer of HW: No
 Underground injection activity: No
 On-site burner exemption: No
 Furnace exemption: No
 Used oil fuel burner: No
 Used oil processor: No
 User oil refiner: No
 Used oil fuel marketer to burner: No
 Used oil Specification marketer: No
 Used oil transfer facility: No
 Used oil transporter: No

Historical Generators:

Date form received by agency: 07/18/1980
 Site name: NEWMAN STAMPING & MACHINE CO#
 Classification: Large Quantity Generator

Violation Status: No violations found

FINDS:

Registry ID: 110002634864

Environmental Interest/Information System

RCRAInfo is a national information system that supports the Resource Conservation and Recovery Act (RCRA) program through the tracking of events and activities related to facilities that generate, transport, and treat, store, or dispose of hazardous waste. RCRAInfo allows RCRA program staff to track the notification, permit, compliance, and corrective action activities required under RCRA.

ECHO:

Envid: 1000295527
 Registry ID: 110002634864
 DFR URL: http://echo.epa.gov/detailed_facility_report?fid=110002634864

**I47
 NNW
 < 1/8
 0.091 mi.
 480 ft.**

**CAL WEST PERIODICALS
 2400 FILBERT ST
 OAKLAND, CA 94607
 Site 2 of 3 in cluster I**

**LUST S100931480
 Alameda County CS N/A
 HIST CORTESE**

**Relative:
 Higher**

LUST:

Region: STATE
 Global Id: T0600100242
 Latitude: 37.8169309
 Longitude: -122.279556
 Case Type: LUST Cleanup Site
 Status: Completed - Case Closed
 Status Date: 10/02/1995
 Lead Agency: ALAMEDA COUNTY LOP
 Case Worker: Not reported
 Local Agency: Not reported
 RB Case Number: 01-0258
 LOC Case Number: RO0001199
 File Location: All Files are on GeoTracker or in the Local Agency Database

**Actual:
 17 ft.**

Map ID
Direction
Distance
Elevation

MAP FINDINGS

Site

Database(s)

EDR ID Number
EPA ID Number

CAL WEST PERIODICALS (Continued)

S100931480

Potential Media Affect: Other Groundwater (uses other than drinking water)
Potential Contaminants of Concern: Gasoline
Site History: Not reported

[Click here to access the California GeoTracker records for this facility:](#)

Contact:

Global Id: T0600100242
Contact Type: Regional Board Caseworker
Contact Name: Regional Water Board
Organization Name: SAN FRANCISCO BAY RWQCB (REGION 2)
Address: 1515 CLAY ST SUITE 1400
City: OAKLAND
Email: Not reported
Phone Number: Not reported

Status History:

Global Id: T0600100242
Status: Completed - Case Closed
Status Date: 10/02/1995

Global Id: T0600100242
Status: Open - Case Begin Date
Status Date: 08/13/1991

Regulatory Activities:

Global Id: T0600100242
Action Type: REMEDIATION
Date: 09/09/9999
Action: Not reported

Global Id: T0600100242
Action Type: Other
Date: 10/30/1991
Action: Leak Reported

LUST REG 2:

Region: 2
Facility Id: 01-0258
Facility Status: Case Closed
Case Number: 3774
How Discovered: Tank Closure
Leak Cause: Overfill
Leak Source: UNK
Date Leak Confirmed: Not reported
Oversight Program: LUST
Prelim. Site Assessment Workplan Submitted: 10/25/1991
Preliminary Site Assessment Began: Not reported
Pollution Characterization Began: Not reported
Pollution Remediation Plan Submitted: Not reported
Date Remediation Action Underway: Not reported
Date Post Remedial Action Monitoring Began: Not reported

Alameda County CS:

Status: Case Closed

Map ID
Direction
Distance
Elevation

MAP FINDINGS

Site

Database(s)

EDR ID Number
EPA ID Number

CAL WEST PERIODICALS (Continued)

S100931480

Record Id: RO0001199
PE: 5602
Facility Status: Case Closed

HIST CORTESE:

Region: CORTESE
Facility County Code: 1
Reg By: LTNKA
Reg Id: 01-0258

48
North
< 1/8
0.104 mi.
547 ft.

PG&E EUREKA SERVICE CENTER
2475 MYRTLE AVE
SAN LEANDRO, CA 94578

CA FID UST **S106027274**
N/A

Relative:
Higher

CA FID UST:
Facility ID: 01002366
Regulated By: UTNKA
Regulated ID: CAD981382
Cortese Code: Not reported
SIC Code: Not reported
Facility Phone: Not reported
Mail To: Not reported
Mailing Address: 2475 MYRTLE AVE
Mailing Address 2: Not reported
Mailing City,St,Zip: EUREKA 95501
Contact: Not reported
Contact Phone: Not reported
DUNs Number: Not reported
NPDES Number: Not reported
EPA ID: Not reported
Comments: Not reported
Status: Active

Actual:
19 ft.

Facility ID: 01002366
Regulated By: UTNKI
Regulated ID: CAD981382
Cortese Code: Not reported
SIC Code: Not reported
Facility Phone: 4153522000
Mail To: Not reported
Mailing Address: 13889 E 014TH ST
Mailing Address 2: Not reported
Mailing City,St,Zip: SAN LEANDRO 94578
Contact: Not reported
Contact Phone: Not reported
DUNs Number: Not reported
NPDES Number: Not reported
EPA ID: Not reported
Comments: Not reported
Status: Inactive

MAP FINDINGS

Map ID Direction Distance Elevation	Site	Database(s)	EDR ID Number EPA ID Number
H49 ESE < 1/8 0.108 mi. 571 ft.	UNION FRENCH LAUNDRY 861 ISABELLA ST OAKLAND, CA Site 5 of 5 in cluster H	EDR Hist Cleaner	1009139934 N/A
Relative: Higher	EDR Historical Cleaners: Name: UNION FRENCH LAUNDRY Year: 1925 Type: LAUNDRIES		
Actual: 20 ft.	Name: UNION FRENCH LAUNDRY Year: 1928 Type: LAUNDRIES		
	Name: UNION FRENCH LAUNDRY Year: 1933 Type: LAUNDRIES-STEAM		
50 WNW < 1/8 0.119 mi. 628 ft.	2240 LINDEN ST OAKLAND, CA 94607	EDR Hist Auto	1015338936 N/A
Relative: Lower	EDR Historical Auto Stations: Name: GOOD DEAL MOTORS Year: 2006 Address: 2240 LINDEN ST		
Actual: 14 ft.			
I51 NW < 1/8 0.121 mi. 638 ft.	1035 24TH ST OAKLAND, CA 94607 Site 3 of 3 in cluster I	EDR Hist Auto	1015135011 N/A
Relative: Lower	EDR Historical Auto Stations: Name: THANH AUTO SERVICE Year: 2001 Address: 1035 24TH ST		
Actual: 15 ft.			
J52 West 1/8-1/4 0.128 mi. 678 ft.	ANDERSON PROPERTY 2139 LINDEN ST OAKLAND, CA 94623 Site 1 of 2 in cluster J	SWEEPS UST HIST UST CA FID UST	S101624550 N/A
Relative: Lower	SWEEPS UST: Status: Not reported Comp Number: 68362 Number: Not reported Board Of Equalization: 44-000768 Referral Date: Not reported Action Date: Not reported Created Date: Not reported Owner Tank Id: Not reported SWRCB Tank Id: 01-000-068362-000001		
Actual: 13 ft.			

Map ID
Direction
Distance
Elevation

MAP FINDINGS

Site

Database(s)

EDR ID Number
EPA ID Number

ANDERSON PROPERTY (Continued)

S101624550

Tank Status: Not reported
Capacity: 300
Active Date: Not reported
Tank Use: EMPTY
STG: PRODUCT
Content: MPTY
Number Of Tanks: 1

HIST UST:

File Number: 00035F46
URL: <http://geotracker.waterboards.ca.gov/ustpdfs/pdf/00035F46.pdf>
Region: Not reported
Facility ID: Not reported
Facility Type: Not reported
Other Type: Not reported
Contact Name: Not reported
Telephone: Not reported
Owner Name: Not reported
Owner Address: Not reported
Owner City,St,Zip: Not reported
Total Tanks: Not reported

Tank Num: Not reported
Container Num: Not reported
Year Installed: Not reported
Tank Capacity: Not reported
Tank Used for: Not reported
Type of Fuel: Not reported
Container Construction Thickness: Not reported
Leak Detection: Not reported

Click here for Geo Tracker PDF:

CA FID UST:

Facility ID: 01002278
Regulated By: UTKI
Regulated ID: 00068362
Cortese Code: Not reported
SIC Code: Not reported
Facility Phone: 4158353000
Mail To: Not reported
Mailing Address: P O BOX
Mailing Address 2: Not reported
Mailing City,St,Zip: OAKLAND 94623
Contact: Not reported
Contact Phone: Not reported
DUNS Number: Not reported
NPDES Number: Not reported
EPA ID: Not reported
Comments: Not reported
Status: Inactive

Map ID
 Direction
 Distance
 Elevation

MAP FINDINGS

Site

Database(s)

EDR ID Number
 EPA ID Number

K53
South
1/8-1/4
0.145 mi.
768 ft.

SCOTT BROADWAY
2014 MARKET ST
OAKLAND, CA 94607

RCRA-SQG **1000421297**
FINDS **CAD981442221**
ECHO

Site 1 of 5 in cluster K

Relative:
Higher

RCRA-SQG:

Actual:
19 ft.

Date form received by agency: 09/01/1996
 Facility name: SCOTT BROADWAY
 Facility address: 2014 MARKET ST
 OAKLAND, CA 94607
 EPA ID: CAD981442221
 Mailing address: 1919 MARKET ST
 OAKLAND, CA 94607
 Contact: Not reported
 Contact address: Not reported
 Contact country: US
 Contact telephone: Not reported
 Contact email: Not reported
 EPA Region: 09
 Classification: Small Small Quantity Generator
 Description: Handler: generates more than 100 and less than 1000 kg of hazardous waste during any calendar month and accumulates less than 6000 kg of hazardous waste at any time; or generates 100 kg or less of hazardous waste during any calendar month, and accumulates more than 1000 kg of hazardous waste at any time

Owner/Operator Summary:

Owner/operator name: SCOTT BROADWAY
 Owner/operator address: NOT REQUIRED
 NOT REQUIRED, ME 99999
 Owner/operator country: Not reported
 Owner/operator telephone: (415) 555-1212
 Legal status: Private
 Owner/Operator Type: Owner
 Owner/Op start date: Not reported
 Owner/Op end date: Not reported

Owner/operator name: NOT REQUIRED
 Owner/operator address: NOT REQUIRED
 NOT REQUIRED, ME 99999

Owner/operator country: Not reported
 Owner/operator telephone: (415) 555-1212
 Legal status: Private
 Owner/Operator Type: Operator
 Owner/Op start date: Not reported
 Owner/Op end date: Not reported

Handler Activities Summary:

U.S. importer of hazardous waste: No
 Mixed waste (haz. and radioactive): No
 Recycler of hazardous waste: No
 Transporter of hazardous waste: No
 Treater, storer or disposer of HW: No
 Underground injection activity: No
 On-site burner exemption: No
 Furnace exemption: No

Map ID
 Direction
 Distance
 Elevation

MAP FINDINGS

Site

Database(s)

EDR ID Number
 EPA ID Number

SCOTT BROADWAY (Continued)

1000421297

Used oil fuel burner: No
 Used oil processor: No
 User oil refiner: No
 Used oil fuel marketer to burner: No
 Used oil Specification marketer: No
 Used oil transfer facility: No
 Used oil transporter: No

Historical Generators:

Date form received by agency: 09/10/1986
 Site name: SCOTT BROADWAY
 Classification: Large Quantity Generator

Violation Status: No violations found

FINDS:

Registry ID: 110002707232

Environmental Interest/Information System

RCRAInfo is a national information system that supports the Resource Conservation and Recovery Act (RCRA) program through the tracking of events and activities related to facilities that generate, transport, and treat, store, or dispose of hazardous waste. RCRAInfo allows RCRA program staff to track the notification, permit, compliance, and corrective action activities required under RCRA.

ECHO:

Envid: 1000421297
 Registry ID: 110002707232
 DFR URL: http://echo.epa.gov/detailed_facility_report?fid=110002707232

L54
East
1/8-1/4
0.158 mi.
832 ft.

AUTOMOBILE SERVICE CO
820 ISABELLA ST
OAKLAND, CA 94607

SWEEPS UST
HIST UST
CA FID UST

S101580378
N/A

Site 1 of 2 in cluster L

Relative:
Higher

SWEEPS UST:

Status: Not reported
 Comp Number: 32915
 Number: Not reported
 Board Of Equalization: 44-031507
 Referral Date: Not reported
 Action Date: Not reported
 Created Date: Not reported
 Owner Tank Id: Not reported
 SWRCB Tank Id: 01-000-032915-000002
 Tank Status: Not reported
 Capacity: 20
 Active Date: Not reported
 Tank Use: EMPTY
 STG: WASTE
 Content: WASTE OIL
 Number Of Tanks: 1

Actual:
21 ft.

Map ID
Direction
Distance
Elevation

MAP FINDINGS

Site

Database(s)

EDR ID Number
EPA ID Number

AUTOMOBILE SERVICE CO (Continued)

S101580378

Status: Active
Comp Number: 32915
Number: 1
Board Of Equalization: 44-031507
Referral Date: 06-15-93
Action Date: 04-26-94
Created Date: 02-29-88
Owner Tank Id: 2
SWRCB Tank Id: 01-000-032915-000001
Tank Status: A
Capacity: 2000
Active Date: 06-15-93
Tank Use: M.V. FUEL
STG: P
Content: PRM UNLEADED
Number Of Tanks: 1

HIST UST:

File Number: 00035D50
URL: <http://geotracker.waterboards.ca.gov/ustpdfs/pdf/00035D50.pdf>
Region: Not reported
Facility ID: Not reported
Facility Type: Not reported
Other Type: Not reported
Contact Name: Not reported
Telephone: Not reported
Owner Name: Not reported
Owner Address: Not reported
Owner City,St,Zip: Not reported
Total Tanks: Not reported

Tank Num: Not reported
Container Num: Not reported
Year Installed: Not reported
Tank Capacity: Not reported
Tank Used for: Not reported
Type of Fuel: Not reported
Container Construction Thickness: Not reported
Leak Detection: Not reported

Click here for Geo Tracker PDF:

CA FID UST:

Facility ID: 01002670
Regulated By: UTNKA
Regulated ID: 00032915
Cortese Code: Not reported
SIC Code: Not reported
Facility Phone: 4154447131
Mail To: Not reported
Mailing Address: 820 ISABELLA ST
Mailing Address 2: Not reported
Mailing City,St,Zip: OAKLAND 94607
Contact: Not reported
Contact Phone: Not reported
DUNs Number: Not reported

Map ID
Direction
Distance
Elevation

MAP FINDINGS

Site

Database(s)

EDR ID Number
EPA ID Number

AUTOMOBILE SERVICE CO (Continued)

S101580378

NPDES Number: Not reported
EPA ID: Not reported
Comments: Not reported
Status: Active

L55
East
1/8-1/4
0.158 mi.
832 ft.

AUTO SERVICE COMPANY
820 ISABELLA
OAKLAND, CA 94607
Site 2 of 2 in cluster L

LUST **S103472367**
SLIC **N/A**
Alameda County CS
HIST CORTESE

Relative:
Higher

LUST REG 2:
Region: 2
Facility Id: 01-2295
Facility Status: Preliminary site assessment underway
Case Number: 251
How Discovered: Tank Closure
Leak Cause: Corrosion
Leak Source: Tank
Date Leak Confirmed: 3/16/1998
Oversight Program: LUST
Prelim. Site Assessment Workplan Submitted: Not reported
Preliminary Site Assessment Began: 1/2/1965
Pollution Characterization Began: Not reported
Pollution Remediation Plan Submitted: Not reported
Date Remediation Action Underway: Not reported
Date Post Remedial Action Monitoring Began: Not reported

Actual:
21 ft.

SLIC:

Region: STATE
Facility Status: Open - Inactive
Status Date: 05/19/2015
Global Id: T0600102111
Lead Agency: SAN FRANCISCO BAY RWQCB (REGION 2)
Lead Agency Case Number: RO0000198
Latitude: 37.814889
Longitude: -122.27569
Case Type: Cleanup Program Site
Case Worker: REL
Local Agency: Not reported
RB Case Number: 01S0735
File Location: All Files are on GeoTracker or in the Local Agency Database
Potential Media Affected: Soil
Potential Contaminants of Concern: Waste Oil / Motor / Hydraulic / Lubricating
Site History: A55-gal waste oil UST * hydraulic lift was removed from the site on August 19, 1996. Elevated concentrations of petroleum hydrocarbons, PCE & DCB were detected in soil samples collected from the site. Several requests have been made requesting site characterization. Response from RP is pending. Not all historic documents for the fuel leak case may be available on GeoTracker. A more complete historic case file for this site may be located on the Alameda County Environmental Health website at: <http://ehgis.acgov.org/dehpublic/dehpublic.jsp>.

Click here to access the California GeoTracker records for this facility:

Map ID
Direction
Distance
Elevation

MAP FINDINGS

Site

Database(s)

EDR ID Number
EPA ID Number

AUTO SERVICE COMPANY (Continued)

S103472367

Alameda County CS:

Status: Leak Confirmation
Record Id: RO0000198
PE: 5602
Facility Status: Leak Confirmation

Status: 11
Record Id: RO0000198
PE: 5602
Facility Status: Not reported

HIST CORTESE:

Region: CORTESE
Facility County Code: 1
Reg By: LTNKA
Reg Id: 01-2295

K56
SSW
1/8-1/4
0.159 mi.
837 ft.

AT & T COMMUNICATIONS
1919 MARKET ST.
OAKLAND, CA 94607

SWEEPS UST S101588767
CA FID UST N/A

Site 2 of 5 in cluster K

Relative:
Higher

SWEEPS UST:

Status: Not reported
Comp Number: 4253
Number: Not reported
Board Of Equalization: Not reported
Referral Date: Not reported
Action Date: Not reported
Created Date: Not reported
Owner Tank Id: Not reported
SWRCB Tank Id: 27-000-004253-000001
Tank Status: Not reported
Capacity: 3000
Active Date: Not reported
Tank Use: PETROLEUM
STG: PRODUCT
Content: REGULAR UNLE
Number Of Tanks: 1

Actual:
19 ft.

CA FID UST:

Facility ID: 27002245
Regulated By: UTNKI
Regulated ID: Not reported
Cortese Code: Not reported
SIC Code: Not reported
Facility Phone: 4089718549
Mail To: Not reported
Mailing Address: 1919 MARKET ST.
Mailing Address 2: Not reported
Mailing City,St,Zip: OAKLAND 94607
Contact: Not reported
Contact Phone: Not reported
DUNs Number: Not reported
NPDES Number: Not reported

Map ID
Direction
Distance
Elevation

MAP FINDINGS

Site

Database(s)

EDR ID Number
EPA ID Number

AT & T COMMUNICATIONS (Continued)

S101588767

EPA ID: Not reported
Comments: Not reported
Status: Inactive

**K57
SSW
1/8-1/4
0.159 mi.
837 ft.**

**SCOTT COMPANY OF CALIFORNIA
1919 MARKET
OAKLAND, CA 94607
Site 3 of 5 in cluster K**

**LUST
Alameda County CS
HIST CORTESE**

**S102436611
N/A**

**Relative:
Higher**

LUST:

**Actual:
19 ft.**

Region: STATE
Global Id: T0600100435
Latitude: 37.81233
Longitude: -122.278996
Case Type: LUST Cleanup Site
Status: Completed - Case Closed
Status Date: 01/22/1999
Lead Agency: ALAMEDA COUNTY LOP
Case Worker: Not reported
Local Agency: Not reported
RB Case Number: 01-0479
LOC Case Number: RO0002439
File Location: All Files are on GeoTracker or in the Local Agency Database
Potential Media Affect: Soil
Potential Contaminants of Concern: Not reported
Site History: Not reported

Click here to access the California GeoTracker records for this facility:

Contact:

Global Id: T0600100435
Contact Type: Regional Board Caseworker
Contact Name: Regional Water Board
Organization Name: SAN FRANCISCO BAY RWQCB (REGION 2)
Address: 1515 CLAY ST SUITE 1400
City: OAKLAND
Email: Not reported
Phone Number: Not reported

Status History:

Global Id: T0600100435
Status: Completed - Case Closed
Status Date: 01/22/1999

Global Id: T0600100435
Status: Open - Case Begin Date
Status Date: 07/07/1992

Regulatory Activities:

Global Id: T0600100435
Action Type: RESPONSE
Date: 01/23/1999
Action: Other Report / Document

Global Id: T0600100435
Action Type: ENFORCEMENT

Map ID
Direction
Distance
Elevation

MAP FINDINGS

Site

Database(s)

EDR ID Number
EPA ID Number

SCOTT COMPANY OF CALIFORNIA (Continued)

S102436611

Date: 12/13/2001
Action: Closure/No Further Action Letter

Alameda County CS:

Status: Case Closed
Record Id: RO0002439
PE: 5602
Facility Status: Case Closed

Status: Preliminary Site Assessment Underway
Record Id: RO0003205
PE: 5502
Facility Status: Preliminary Site Assessment Underway

HIST CORTESE:

Region: CORTESE
Facility County Code: 1
Reg By: LTNKA
Reg Id: 01-0479

K58
SSW
1/8-1/4
0.159 mi.
837 ft.

ESTATE OF CARLOS SLEDGE
1919 MARKET ST
OAKLAND, CA 94607
Site 4 of 5 in cluster K

RCRA-SQG 1004676426
FINDS CAR000085233
ECHO

Relative:
Higher

RCRA-SQG:

Date form received by agency: 10/26/2000
Facility name: ESTATE OF CARLOS SLEDGE
Facility address: 1919 MARKET ST
OAKLAND, CA 94607
EPA ID: CAR000085233
Mailing address: 5799 BALMORAL DR
OAKLAND, CA 94619
Contact: CHRISTOPHER ACCINELLI
Contact address: 5799 BALMORAL DR
OAKLAND, CA 94619
Contact country: US
Contact telephone: (510) 267-0134
Contact email: Not reported
EPA Region: 09
Classification: Small Small Quantity Generator
Description: Handler: generates more than 100 and less than 1000 kg of hazardous waste during any calendar month and accumulates less than 6000 kg of hazardous waste at any time; or generates 100 kg or less of hazardous waste during any calendar month, and accumulates more than 1000 kg of hazardous waste at any time

Actual:
19 ft.

Owner/Operator Summary:

Owner/operator name: ESTATE OF CARLOS SLEDGE
Owner/operator address: 5799 BALMORAL DR
OAKLAND, CA 94619
Owner/operator country: Not reported
Owner/operator telephone: (510) 531-1551
Legal status: Private

Map ID
Direction
Distance
Elevation

MAP FINDINGS

Site

Database(s)

EDR ID Number
EPA ID Number

ESTATE OF CARLOS SLEDGE (Continued)

1004676426

Owner/Operator Type: Owner
Owner/Op start date: Not reported
Owner/Op end date: Not reported

Handler Activities Summary:

U.S. importer of hazardous waste: No
Mixed waste (haz. and radioactive): No
Recycler of hazardous waste: No
Transporter of hazardous waste: No
Treater, storer or disposer of HW: No
Underground injection activity: No
On-site burner exemption: No
Furnace exemption: No
Used oil fuel burner: No
Used oil processor: No
User oil refiner: No
Used oil fuel marketer to burner: No
Used oil Specification marketer: No
Used oil transfer facility: No
Used oil transporter: No

. Waste code: D001
. Waste name: IGNITABLE WASTE

Violation Status: No violations found

FINDS:

Registry ID: 110012225635

Environmental Interest/Information System

RCRAInfo is a national information system that supports the Resource Conservation and Recovery Act (RCRA) program through the tracking of events and activities related to facilities that generate, transport, and treat, store, or dispose of hazardous waste. RCRAInfo allows RCRA program staff to track the notification, permit, compliance, and corrective action activities required under RCRA.

ECHO:

Envid: 1004676426
Registry ID: 110012225635
DFR URL: http://echo.epa.gov/detailed_facility_report?fid=110012225635

K59
SSW
1/8-1/4
0.159 mi.
837 ft.

SCOTT COMPANY OF CALIFORNIA
1919 MARKET ST
OAKLAND, CA 94607
Site 5 of 5 in cluster K

LUST S103472377
N/A

Relative:
Higher

LUST REG 2:
Region: 2
Facility Id: 01-0479
Facility Status: Case Closed
Case Number: 3602
How Discovered: Tank Closure
Leak Cause: Structure Failure

Actual:
19 ft.

Map ID
 Direction
 Distance
 Elevation

MAP FINDINGS

Site

Database(s)

EDR ID Number
 EPA ID Number

SCOTT COMPANY OF CALIFORNIA (Continued)

S103472377

Leak Source: Tank
 Date Leak Confirmed: Not reported
 Oversight Program: LUST
 Prelim. Site Assessment Workplan Submitted: Not reported
 Preliminary Site Assessment Began: Not reported
 Pollution Characterization Began: Not reported
 Pollution Remediation Plan Submitted: Not reported
 Date Remediation Action Underway: Not reported
 Date Post Remedial Action Monitoring Began: Not reported

J60
West
1/8-1/4
0.159 mi.
842 ft.

EBMUD
1075 W GRAND AVE
OAKLAND, CA 94607
Site 2 of 2 in cluster J

LUST S110326482
N/A

Relative:
Lower

LUST:

Region: STATE
 Global Id: T0600100495
 Latitude: 37.814856856599
 Longitude: -122.281984090805
 Case Type: LUST Cleanup Site
 Status: Open - Site Assessment
 Status Date: 10/15/1996
 Lead Agency: ALAMEDA COUNTY LOP
 Case Worker: KEN
 Local Agency: ALAMEDA COUNTY LOP
 RB Case Number: 01-0542
 LOC Case Number: RO0000449
 File Location: All Files are on GeoTracker or in the Local Agency Database
 Potential Media Affect: Other Groundwater (uses other than drinking water), Soil
 Potential Contaminants of Concern: Gasoline
 Site History:

Actual:
13 ft.

This is a part of a large redevelopment by EBMUD of previously separate parcels, several with environmental issues. There appear to be three to five separate areas of USTs or hydraulic lifts within the larger redevelopment. This case number is circumscribed from the larger redeveloped site by the parcel number and address. This parcel / site previously contained a former service station with six former USTs, and an auto body shop with a number of hydraulic lifts. The service station consisted of one 6,000-, one 4,000-, one 500-, two 350-, and one 300-gallon USTs. Removal and the initial overexcavation of these USTs had largely occurred by late November 1994; however, residual soil impacts were documented. Additional overexcavation occurred in June 1997. The former hydraulic lifts were investigated by two soil bores in January 1995. The lifts were removed and overexcavated in June 1997. In both areas residual contamination remained. In March 2009 a series of bores were installed in both areas and found residual areas of concern. Generation of a Site Conceptual Model and Data Gap Work Plan has been requested and is overdue.

Click here to access the California GeoTracker records for this facility:

Contact:

Global Id: T0600100495
 Contact Type: Local Agency Caseworker
 Contact Name: KEITH NOWELL
 Organization Name: ALAMEDA COUNTY LOP

Map ID
Direction
Distance
Elevation

MAP FINDINGS

Site

Database(s)

EDR ID Number
EPA ID Number

EBMUD (Continued)

S110326482

Address: 1131 Harbor Bay Parkway
City: ALAMEDA
Email: keith.nowell@acgov.org
Phone Number: 5105676764

Global Id: T0600100495
Contact Type: Regional Board Caseworker
Contact Name: Regional Water Board
Organization Name: SAN FRANCISCO BAY RWQCB (REGION 2)
Address: 1515 CLAY ST SUITE 1400
City: OAKLAND
Email: Not reported
Phone Number: Not reported

Status History:

Global Id: T0600100495
Status: Open - Case Begin Date
Status Date: 06/11/1987

Global Id: T0600100495
Status: Open - Site Assessment
Status Date: 03/11/1992

Global Id: T0600100495
Status: Open - Site Assessment
Status Date: 06/15/1995

Global Id: T0600100495
Status: Open - Site Assessment
Status Date: 10/15/1996

Regulatory Activities:

Global Id: T0600100495
Action Type: ENFORCEMENT
Date: 09/30/2014
Action: Meeting - #20140930

Global Id: T0600100495
Action Type: RESPONSE
Date: 07/07/2014
Action: Email Correspondence - Regulator Responded

Global Id: T0600100495
Action Type: ENFORCEMENT
Date: 06/24/2012
Action: File review

Global Id: T0600100495
Action Type: ENFORCEMENT
Date: 03/11/1992
Action: Notice of Responsibility - #19920311

Global Id: T0600100495
Action Type: ENFORCEMENT
Date: 06/15/2015
Action: Staff Letter - #20150615

Map ID
Direction
Distance
Elevation

MAP FINDINGS

Site

Database(s)

EDR ID Number
EPA ID Number

EBMUD (Continued)

S110326482

Global Id:	T0600100495
Action Type:	ENFORCEMENT
Date:	06/20/2014
Action:	Staff Letter - #20140620
Global Id:	T0600100495
Action Type:	ENFORCEMENT
Date:	07/28/2008
Action:	Staff Letter - #07/28/2008
Global Id:	T0600100495
Action Type:	REMEDIATION
Date:	11/17/1994
Action:	Excavation
Global Id:	T0600100495
Action Type:	ENFORCEMENT
Date:	04/25/1997
Action:	Staff Letter - #19970425
Global Id:	T0600100495
Action Type:	Other
Date:	06/11/1987
Action:	Leak Stopped
Global Id:	T0600100495
Action Type:	RESPONSE
Date:	06/03/1996
Action:	Correspondence
Global Id:	T0600100495
Action Type:	RESPONSE
Date:	07/30/2009
Action:	Correspondence
Global Id:	T0600100495
Action Type:	RESPONSE
Date:	11/03/2015
Action:	Electronic Reporting Submittal Due
Global Id:	T0600100495
Action Type:	ENFORCEMENT
Date:	05/03/1999
Action:	Technical Correspondence / Assistance / Other - #19990503
Global Id:	T0600100495
Action Type:	ENFORCEMENT
Date:	05/17/2013
Action:	File review
Global Id:	T0600100495
Action Type:	ENFORCEMENT
Date:	10/05/2015
Action:	Staff Letter - #20151005
Global Id:	T0600100495
Action Type:	RESPONSE

Map ID
Direction
Distance
Elevation

MAP FINDINGS

Site

Database(s)

EDR ID Number
EPA ID Number

EBMUD (Continued)

S110326482

Date: 04/23/2015
Action: Email Correspondence

Global Id: T0600100495
Action Type: RESPONSE
Date: 07/13/2015
Action: Soil and Water Investigation Workplan

Global Id: T0600100495
Action Type: ENFORCEMENT
Date: 07/27/2009
Action: Staff Letter - #20090727

Global Id: T0600100495
Action Type: Other
Date: 06/15/1987
Action: Leak Discovery

Global Id: T0600100495
Action Type: Other
Date: 01/27/1988
Action: Leak Reported

Global Id: T0600100495
Action Type: RESPONSE
Date: 07/13/2015
Action: Soil and Water Investigation Workplan

Global Id: T0600100495
Action Type: ENFORCEMENT
Date: 07/03/2008
Action: Staff Letter - #20080703

**M61
ESE
1/8-1/4
0.179 mi.
944 ft.**

**MEADERS CLEANERS
800 W GRAND AVE
OAKLAND, CA 94607
Site 1 of 2 in cluster M**

**RCRA-SQG 1000188482
LUST CAD981580822
Alameda County CS
FINDS
HIST CORTESE
ECHO**

**Relative:
Higher**

RCRA-SQG:

**Actual:
21 ft.**

Date form received by agency: 11/21/1986
Facility name: MEADERS CLEANERS
Facility address: 800 W GRAND AVE
OAKLAND, CA 94607
EPA ID: CAD981580822
Mailing address: W GRAND AVE
OAKLAND, CA 94607
Contact: ENVIRONMENTAL MANAGER
Contact address: 800 W GRAND AVE
OAKLAND, CA 94607
Contact country: US
Contact telephone: (415) 444-2954
Contact email: Not reported
EPA Region: 09
Classification: Small Small Quantity Generator
Description: Handler: generates more than 100 and less than 1000 kg of hazardous

Map ID
Direction
Distance
Elevation

MAP FINDINGS

Site

Database(s)

EDR ID Number
EPA ID Number

MEADERS CLEANERS (Continued)

1000188482

waste during any calendar month and accumulates less than 6000 kg of hazardous waste at any time; or generates 100 kg or less of hazardous waste during any calendar month, and accumulates more than 1000 kg of hazardous waste at any time

Owner/Operator Summary:

Owner/operator name: YOUNG SHIN
Owner/operator address: NOT REQUIRED
NOT REQUIRED, ME 99999
Owner/operator country: Not reported
Owner/operator telephone: (415) 555-1212
Legal status: Private
Owner/Operator Type: Owner
Owner/Op start date: Not reported
Owner/Op end date: Not reported

Owner/operator name: NOT REQUIRED
Owner/operator address: NOT REQUIRED
NOT REQUIRED, ME 99999
Owner/operator country: Not reported
Owner/operator telephone: (415) 555-1212
Legal status: Private
Owner/Operator Type: Operator
Owner/Op start date: Not reported
Owner/Op end date: Not reported

Handler Activities Summary:

U.S. importer of hazardous waste: No
Mixed waste (haz. and radioactive): No
Recycler of hazardous waste: No
Transporter of hazardous waste: No
Treater, storer or disposer of HW: No
Underground injection activity: No
On-site burner exemption: No
Furnace exemption: No
Used oil fuel burner: No
Used oil processor: No
User oil refiner: No
Used oil fuel marketer to burner: No
Used oil Specification marketer: No
Used oil transfer facility: No
Used oil transporter: No

Violation Status: No violations found

LUST:

Region: STATE
Global Id: T0600100880
Latitude: 37.813733812746
Longitude: -122.275975942612
Case Type: LUST Cleanup Site
Status: Open - Site Assessment
Status Date: 12/18/2006
Lead Agency: SAN FRANCISCO BAY RWQCB (REGION 2)
Case Worker: JMJ
Local Agency: ALAMEDA COUNTY LOP
RB Case Number: 01-0955

Map ID
Direction
Distance
Elevation

MAP FINDINGS

Site

Database(s)

EDR ID Number
EPA ID Number

MEADERS CLEANERS (Continued)

1000188482

LOC Case Number: RO0000112
File Location: All Files are on GeoTracker or in the Local Agency Database
Potential Media Affect: Other Groundwater (uses other than drinking water)
Potential Contaminants of Concern: Gasoline
Site History: Not all historic documents for the fuel leak case may be available on GeoTracker. A more complete historic case file for this site is located on the Alameda County Environmental Health website at <https://ehgis.acgov.org/dehpublic/dehpublic.jsp>. Three Stoddard Solvent USTs were removed from the site, two in 1986 and the third in 2006. Elevated concentrations of TPH-ss (to 5,500 mg/kg) were detected in soil samples. A remedial excavation was proposed and has been approved. The remedial excavation has not been implemented.

Click here to access the California GeoTracker records for this facility:

Contact:

Global Id: T0600100880
Contact Type: Local Agency Caseworker
Contact Name: KEITH NOWELL
Organization Name: ALAMEDA COUNTY LOP
Address: 1131 Harbor Bay Parkway
City: ALAMEDA
Email: keith.nowell@acgov.org
Phone Number: 5105676764

Global Id: T0600100880
Contact Type: Regional Board Caseworker
Contact Name: JOHN JANG
Organization Name: SAN FRANCISCO BAY RWQCB (REGION 2)
Address: 1515 CLAY STREET, SUITE 1400
City: OAKLAND
Email: jjang@waterboards.ca.gov
Phone Number: Not reported

Status History:

Global Id: T0600100880
Status: Open - Case Begin Date
Status Date: 12/20/1989

Global Id: T0600100880
Status: Open - Site Assessment
Status Date: 12/20/1989

Global Id: T0600100880
Status: Open - Site Assessment
Status Date: 12/18/2006

Regulatory Activities:

Global Id: T0600100880
Action Type: ENFORCEMENT
Date: 06/07/2013
Action: File Review - Closure

Global Id: T0600100880
Action Type: RESPONSE
Date: 08/19/2011
Action: Electronic Reporting Submittal Due

Map ID
Direction
Distance
Elevation

MAP FINDINGS

Site

Database(s)

EDR ID Number
EPA ID Number

MEADERS CLEANERS (Continued)

1000188482

Global Id: T0600100880
Action Type: RESPONSE
Date: 09/30/2011
Action: Final Remedial Action Report / Corrective Action Report

Global Id: T0600100880
Action Type: RESPONSE
Date: 03/12/1990
Action: Preliminary Site Assessment Workplan

Global Id: T0600100880
Action Type: ENFORCEMENT
Date: 06/15/2012
Action: Referral to Regional Board - #20120615

Global Id: T0600100880
Action Type: ENFORCEMENT
Date: 05/15/2012
Action: File review

Global Id: T0600100880
Action Type: ENFORCEMENT
Date: 07/21/2011
Action: Notice to Comply - #20110721

Global Id: T0600100880
Action Type: RESPONSE
Date: 01/23/2007
Action: Correspondence

Global Id: T0600100880
Action Type: Other
Date: 12/20/1989
Action: Leak Discovery

Global Id: T0600100880
Action Type: Other
Date: 12/20/1989
Action: Leak Reported

Global Id: T0600100880
Action Type: ENFORCEMENT
Date: 07/03/2008
Action: Technical Correspondence / Assistance / Other - #20080703

Global Id: T0600100880
Action Type: ENFORCEMENT
Date: 07/24/2009
Action: Staff Letter - #20090724

LUST REG 2:

Region: 2
Facility Id: 01-0955
Facility Status: Preliminary site assessment underway
Case Number: 917
How Discovered: Tank Closure

Map ID
Direction
Distance
Elevation

MAP FINDINGS

Site

Database(s)

EDR ID Number
EPA ID Number

MEADERS CLEANERS (Continued)

1000188482

Leak Cause: Structure Failure
Leak Source: Tank
Date Leak Confirmed: 12/20/1989
Oversight Program: LUST
Prelim. Site Assessment Workplan Submitted: Not reported
Preliminary Site Assessment Began: 1/2/1965
Pollution Characterization Began: Not reported
Pollution Remediation Plan Submitted: Not reported
Date Remediation Action Underway: Not reported
Date Post Remedial Action Monitoring Began: Not reported

Alameda County CS:

Status: Leak Confirmation
Record Id: RO0000112
PE: 5602
Facility Status: Leak Confirmation

Status: 11
Record Id: RO0000112
PE: 5602
Facility Status: Not reported

Status: Pollution Characterization
Record Id: RO0000112
PE: 5602
Facility Status: Pollution Characterization

FINDS:

Registry ID: 110002722304

Environmental Interest/Information System

RCRAInfo is a national information system that supports the Resource Conservation and Recovery Act (RCRA) program through the tracking of events and activities related to facilities that generate, transport, and treat, store, or dispose of hazardous waste. RCRAInfo allows RCRA program staff to track the notification, permit, compliance, and corrective action activities required under RCRA.

HIST CORTESE:

Region: CORTESE
Facility County Code: 1
Reg By: LTNKA
Reg Id: 01-0955

ECHO:

Envid: 1000188482
Registry ID: 110002722304
DFR URL: http://echo.epa.gov/detailed_facility_report?fid=110002722304

Map ID
Direction
Distance
Elevation

MAP FINDINGS

Site

Database(s)

EDR ID Number
EPA ID Number

N62 **MCCLYMONDS HIGH SCHOOL (POOL)**
North **2607 MYRTLE ST**
1/8-1/4 **OAKLAND, CA 94607**
0.183 mi.
966 ft. **Site 1 of 3 in cluster N**

SWEEPS UST **S101624375**
HIST UST **N/A**
CA FID UST

Relative:
Higher

SWEEPS UST:
Status: Active
Comp Number: 53800
Number: 4
Board Of Equalization: 44-000527
Referral Date: 07-01-85
Action Date: Not reported
Created Date: 02-29-88
Owner Tank Id: 4
SWRCB Tank Id: 01-000-053800-000001
Tank Status: A
Capacity: 6000
Active Date: 07-01-85
Tank Use: M.V. FUEL
STG: P
Content: DIESEL
Number Of Tanks: 1

Actual:
21 ft.

HIST UST:
File Number: 000361CF
URL: <http://geotracker.waterboards.ca.gov/ustpdfs/pdf/000361CF.pdf>
Region: Not reported
Facility ID: Not reported
Facility Type: Not reported
Other Type: Not reported
Contact Name: Not reported
Telephone: Not reported
Owner Name: Not reported
Owner Address: Not reported
Owner City,St,Zip: Not reported
Total Tanks: Not reported

Tank Num: Not reported
Container Num: Not reported
Year Installed: Not reported
Tank Capacity: Not reported
Tank Used for: Not reported
Type of Fuel: Not reported
Container Construction Thickness: Not reported
Leak Detection: Not reported

Click here for Geo Tracker PDF:

CA FID UST:
Facility ID: 01002741
Regulated By: UTNKA
Regulated ID: 00053800
Cortese Code: Not reported
SIC Code: Not reported
Facility Phone: 4158936569
Mail To: Not reported
Mailing Address: 2607 MYRTLE ST

Map ID
 Direction
 Distance
 Elevation

MAP FINDINGS

Site

Database(s)

EDR ID Number
 EPA ID Number

MCCLYMONDS HIGH SCHOOL (POOL) (Continued)

S101624375

Mailing Address 2: Not reported
 Mailing City,St,Zip: OAKLAND 94607
 Contact: Not reported
 Contact Phone: Not reported
 DUNs Number: Not reported
 NPDES Number: Not reported
 EPA ID: Not reported
 Comments: Not reported
 Status: Active

N63
North
1/8-1/4
0.183 mi.
966 ft.

CITY OF OAKLAND MCCLYMOND HIGH SCHO
2607 MYRTLE ST
OAKLAND, CA 94607
Site 2 of 3 in cluster N

LUST
Alameda County CS
HIST CORTESE

S103647466
N/A

Relative:
Higher

LUST:

Actual:
21 ft.

Region: STATE
 Global Id: T0600102065
 Latitude: 37.8185428279323
 Longitude: -122.280027646835
 Case Type: LUST Cleanup Site
 Status: Open - Site Assessment
 Status Date: 07/22/1997
 Lead Agency: ALAMEDA COUNTY LOP
 Case Worker: MD
 Local Agency: ALAMEDA COUNTY LOP
 RB Case Number: 01-2249
 LOC Case Number: RO0000292
 File Location: All Files are on GeoTracker or in the Local Agency Database
 Potential Media Affect: Other Groundwater (uses other than drinking water)
 Potential Contaminants of Concern: Diesel
 Site History: Not all historic documents for the fuel leak case may be available on GeoTracker. A complete case file for this site is located on the Alameda County Environmental Health website at: <http://ehgis.acgov.org/dehpublic/dehpublic.jsp>. In December 1996 one 4,000-gallon single wall fiberglass UST that stored heating oil was removed from the site. Elevated concentrations of petroleum hydrocarbons were detected in soil and approximately 4 inches of floating product, reported as diesel fuel, was floating on top of the groundwater in the excavation pit. Five groundwater pumping events totaling approximately 21,800 gallon of contaminated groundwater was removed from the excavation and approximately 130 cubic yards of soil was over-excavated. In January 1997, ACC Environmental installed an observation well in the tank backfill. Groundwater sample analytical results detected significantly elevated concentrations of petroleum hydrocarbons as diesel (130,000 ug/l) and BTEX concentrations of benzene = 3.3 ug/l, toluene 4.7 ug/l, ethylbenzene = 9.6 ug/l, xylenes = 40 ug/l. ACC concluded that the elevated concentrations of TPHd were likely a result of turbidity in the sample since no evidence of free product was observed in the well. ACC recommended that an additional groundwater sample be collected and field filtered prior to analysis by the laboratory for TPHd, and oxygen releasing compound be injected into groundwater at the observation well to enhance natural biodegradation of residual diesel constituents. ACEH concurred with ACC that the TPHd result may be skewed high and requested an additional groundwater sampling event be conducted by June 1997. Results of the additional groundwater monitoring event were

Map ID
Direction
Distance
Elevation

MAP FINDINGS

Site

Database(s)

EDR ID Number
EPA ID Number

CITY OF OAKLAND MCCLYMOND HIGH SCHO (Continued)

S103647466

never submitted to ACEH. A Notice of Violation was issued by ACEH LOP on July 24, 2009 for failure to upload data and documents.

[Click here to access the California GeoTracker records for this facility:](#)

Contact:

Global Id: T0600102065
Contact Type: Local Agency Caseworker
Contact Name: MARK DETTERMAN
Organization Name: ALAMEDA COUNTY LOP
Address: 1131 HARBOR BAY PARKWAY
City: ALAMEDA
Email: mark.detterman@acgov.org
Phone Number: 5105676876

Global Id: T0600102065
Contact Type: Regional Board Caseworker
Contact Name: Regional Water Board
Organization Name: SAN FRANCISCO BAY RWQCB (REGION 2)
Address: 1515 CLAY ST SUITE 1400
City: OAKLAND
Email: Not reported
Phone Number: Not reported

Status History:

Global Id: T0600102065
Status: Open - Case Begin Date
Status Date: 12/23/1996

Global Id: T0600102065
Status: Open - Site Assessment
Status Date: 12/23/1996

Global Id: T0600102065
Status: Open - Site Assessment
Status Date: 07/22/1997

Regulatory Activities:

Global Id: T0600102065
Action Type: ENFORCEMENT
Date: 02/09/2015
Action: Staff Letter - #20150209

Global Id: T0600102065
Action Type: RESPONSE
Date: 08/15/2008
Action: Electronic Reporting Submittal Due

Global Id: T0600102065
Action Type: ENFORCEMENT
Date: 02/27/2013
Action: Technical Correspondence / Assistance / Other - #20130227

Global Id: T0600102065
Action Type: ENFORCEMENT
Date: 06/23/2014
Action: Staff Letter - #20140623

Map ID
Direction
Distance
Elevation

MAP FINDINGS

Site

Database(s)

EDR ID Number
EPA ID Number

CITY OF OAKLAND MCCLYMOND HIGH SCHO (Continued)

S103647466

Global Id:	T0600102065
Action Type:	ENFORCEMENT
Date:	05/20/1997
Action:	Staff Letter - #19970520
Global Id:	T0600102065
Action Type:	ENFORCEMENT
Date:	08/01/1997
Action:	Staff Letter - #19970801
Global Id:	T0600102065
Action Type:	ENFORCEMENT
Date:	08/01/1997
Action:	Technical Correspondence / Assistance / Other - #19970801
Global Id:	T0600102065
Action Type:	ENFORCEMENT
Date:	01/20/2015
Action:	Staff Letter - #20150120
Global Id:	T0600102065
Action Type:	ENFORCEMENT
Date:	07/11/2012
Action:	Clean Up Fund - Letter to RP - #20120711
Global Id:	T0600102065
Action Type:	REMEDIATION
Date:	12/20/1996
Action:	Free Product Removal
Global Id:	T0600102065
Action Type:	ENFORCEMENT
Date:	05/02/2012
Action:	Technical Correspondence / Assistance / Other - #20120502
Global Id:	T0600102065
Action Type:	ENFORCEMENT
Date:	07/24/2009
Action:	Staff Letter - #20090724
Global Id:	T0600102065
Action Type:	ENFORCEMENT
Date:	01/23/2012
Action:	Clean Up Fund - Letter to RP - #20120123
Global Id:	T0600102065
Action Type:	ENFORCEMENT
Date:	10/20/1999
Action:	Staff Letter - #19991020
Global Id:	T0600102065
Action Type:	ENFORCEMENT
Date:	12/26/1996
Action:	Notice of Responsibility - #19961226
Global Id:	T0600102065
Action Type:	REMEDIATION

Map ID
Direction
Distance
Elevation

MAP FINDINGS

Site

Database(s)

EDR ID Number
EPA ID Number

CITY OF OAKLAND MCCLYMOND HIGH SCHO (Continued)

S103647466

Date: 12/23/1996
Action: Excavation

Global Id: T0600102065
Action Type: RESPONSE
Date: 04/29/1997
Action: Tank Removal Report / UST Sampling Report

Global Id: T0600102065
Action Type: RESPONSE
Date: 01/27/1997
Action: Tank Removal Report / UST Sampling Report

Global Id: T0600102065
Action Type: RESPONSE
Date: 04/29/1997
Action: Tank Removal Report / UST Sampling Report

Global Id: T0600102065
Action Type: RESPONSE
Date: 07/22/1997
Action: Soil and Water Investigation Report

Global Id: T0600102065
Action Type: RESPONSE
Date: 07/11/2014
Action: Correspondence

Global Id: T0600102065
Action Type: RESPONSE
Date: 04/10/2015
Action: Soil and Water Investigation Workplan

Global Id: T0600102065
Action Type: RESPONSE
Date: 08/10/2009
Action: Electronic Reporting Submittal Due

Global Id: T0600102065
Action Type: Other
Date: 12/23/1996
Action: Leak Discovery

Global Id: T0600102065
Action Type: RESPONSE
Date: 02/13/2015
Action: Correspondence

Global Id: T0600102065
Action Type: Other
Date: 12/23/1996
Action: Leak Reported

Global Id: T0600102065
Action Type: ENFORCEMENT
Date: 07/03/2008
Action: Staff Letter - #20080703

Map ID
Direction
Distance
Elevation

MAP FINDINGS

Site

Database(s)

EDR ID Number
EPA ID Number

CITY OF OAKLAND MCCLYMOND HIGH SCHO (Continued)

S103647466

Global Id: T0600102065
Action Type: ENFORCEMENT
Date: 07/24/2009
Action: Staff Letter - #20090724

Global Id: T0600102065
Action Type: ENFORCEMENT
Date: 07/24/2009
Action: Notice of Violation - #20090724

LUST REG 2:

Region: 2
Facility Id: 01-2249
Facility Status: Preliminary site assessment underway
Case Number: 4027
How Discovered: Tank Closure
Leak Cause: UNK
Leak Source: UNK
Date Leak Confirmed: 10/10/1997
Oversight Program: LUST
Prelim. Site Assesment Wokplan Submitted: Not reported
Preliminary Site Assesment Began: 1/2/1965
Pollution Characterization Began: Not reported
Pollution Remediation Plan Submitted: Not reported
Date Remediation Action Underway: Not reported
Date Post Remedial Action Monitoring Began: Not reported

Alameda County CS:

Status: Leak Confirmation
Record Id: RO0000292
PE: 5602
Facility Status: Leak Confirmation

Status: Pollution Characterization
Record Id: RO0000292
PE: 5602
Facility Status: Pollution Charaterization

HIST CORTESE:

Region: CORTESE
Facility County Code: 1
Reg By: LTNKA
Reg Id: 01-2249

N64
North
1/8-1/4
0.183 mi.
966 ft.

MCCLYMONDS SENIOR HIGH SCHOOL
2607 MYRTLE ST
OAKLAND, CA 94607

RCRA-SQG 1004677295
FINDS CAR000095497
ECHO

Site 3 of 3 in cluster N

Relative:
Higher

RCRA-SQG:
Date form received by agency: 04/19/2001
Facility name: MCCLYMONDS SENIOR HIGH SCHOOL
Facility address: 2607 MYRTLE ST
OAKLAND, CA 94607

Actual:
21 ft.

Map ID
Direction
Distance
Elevation

MAP FINDINGS

Site

Database(s)

EDR ID Number
EPA ID Number

MCCLYMONDS SENIOR HIGH SCHOOL (Continued)

1004677295

EPA ID: CAR000095497
Contact: LUIS FREESE
Contact address: 955 HIGH ST
OAKLAND, CA 94601
Contact country: US
Contact telephone: (510) 879-8397
Contact email: Not reported
EPA Region: 09
Classification: Small Small Quantity Generator
Description: Handler: generates more than 100 and less than 1000 kg of hazardous waste during any calendar month and accumulates less than 6000 kg of hazardous waste at any time; or generates 100 kg or less of hazardous waste during any calendar month, and accumulates more than 1000 kg of hazardous waste at any time

Owner/Operator Summary:

Owner/operator name: OAKLAND UNIFIED SCHOOL DIST
Owner/operator address: 1025 2ND AVE
OAKLAND, CA 94606
Owner/operator country: Not reported
Owner/operator telephone: (510) 879-8100
Legal status: State
Owner/Operator Type: Owner
Owner/Op start date: Not reported
Owner/Op end date: Not reported

Handler Activities Summary:

U.S. importer of hazardous waste: No
Mixed waste (haz. and radioactive): No
Recycler of hazardous waste: No
Transporter of hazardous waste: No
Treater, storer or disposer of HW: No
Underground injection activity: No
On-site burner exemption: No
Furnace exemption: No
Used oil fuel burner: No
Used oil processor: No
User oil refiner: No
Used oil fuel marketer to burner: No
Used oil Specification marketer: No
Used oil transfer facility: No
Used oil transporter: No

- . Waste code: D001
- . Waste name: IGNITABLE WASTE

- . Waste code: D002
- . Waste name: CORROSIVE WASTE

- . Waste code: D003
- . Waste name: REACTIVE WASTE

- . Waste code: D005
- . Waste name: BARIUM

- . Waste code: D008

Map ID
Direction
Distance
Elevation

MAP FINDINGS

Site

Database(s)

EDR ID Number
EPA ID Number

MCCLYMONDS SENIOR HIGH SCHOOL (Continued)

1004677295

- . Waste name: LEAD
 - . Waste code: D011
 - . Waste name: SILVER
 - . Waste code: D027
 - . Waste name: 1,4-DICHLOROBENZENE
 - . Waste code: U002
 - . Waste name: 2-PROPANONE (I) (OR) ACETONE (I)
 - . Waste code: U031
 - . Waste name: 1-BUTANOL (I) (OR) N-BUTYL ALCOHOL (I)
 - . Waste code: U056
 - . Waste name: BENZENE, HEXAHYDRO- (I) (OR) CYCLOHEXANE (I)
 - . Waste code: U059
 - . Waste name: 5,12-NAPHTHACENEDIONE,
8-ACETYL-10-[(3-AMINO-2,3,6-TRIDEOXY)-ALPHA-L-LYXO-HEXOPYRANOSYL]OXY]-
,8,9,10-TETRAHYDRO-6,8,11-TRIHYDROXY-1-METHOXY-, (8S-CIS)- (OR)
DAUNOMYCIN
 - . Waste code: U072
 - . Waste name: BENZENE, 1,4-DICHLORO- (OR) P-DICHLOROBENZENE
 - . Waste code: U123
 - . Waste name: FORMIC ACID (C,T)
 - . Waste code: U154
 - . Waste name: METHANOL (I) (OR) METHYL ALCOHOL (I)
 - . Waste code: U159
 - . Waste name: 2-BUTANONE (I,T) (OR) METHYL ETHYL KETONE (MEK) (I,T)
 - . Waste code: U220
 - . Waste name: BENZENE, METHYL- (OR) TOLUENE
 - . Waste code: U239
 - . Waste name: BENZENE, DIMETHYL- (I,T) (OR) XYLENE (I)
- Violation Status: No violations found

FINDS:

Registry ID: 110012216976

Environmental Interest/Information System

California Hazardous Waste Tracking System - Datamart (HWTS-DATAMART) provides California with information on hazardous waste shipments for generators, transporters, and treatment, storage, and disposal facilities.

RCRAInfo is a national information system that supports the Resource Conservation and Recovery Act (RCRA) program through the tracking of events and activities related to facilities that generate, transport, and treat, store, or dispose of hazardous waste. RCRAInfo allows RCRA program staff to track the notification, permit, compliance, and

Map ID
Direction
Distance
Elevation

MAP FINDINGS

Site

Database(s)

EDR ID Number
EPA ID Number

MCCLYMONDS SENIOR HIGH SCHOOL (Continued)

1004677295

corrective action activities required under RCRA.

ECHO:

Envid: 1004677295
Registry ID: 110012216976
DFR URL: http://echo.epa.gov/detailed_facility_report?fid=110012216976

**O65
SE
1/8-1/4
0.187 mi.
988 ft.**

**CONTINENTAL COLOR
2201 WEST
OAKLAND, CA 94612
Site 1 of 4 in cluster O**

**LUST S106162795
Alameda County CS N/A**

**Relative:
Higher**

LUST:

**Actual:
22 ft.**

Region: STATE
Global Id: T0600118977
Latitude: 37.813044
Longitude: -122.276433
Case Type: LUST Cleanup Site
Status: Completed - Case Closed
Status Date: 06/28/2004
Lead Agency: ALAMEDA COUNTY LOP
Case Worker: Not reported
Local Agency: Not reported
RB Case Number: NA
LOC Case Number: RO0002510
File Location: All Files are on GeoTracker or in the Local Agency Database
Potential Media Affect: Other Groundwater (uses other than drinking water)
Potential Contaminants of Concern: Diesel
Site History: Not reported

Click here to access the California GeoTracker records for this facility:

Contact:

Global Id: T0600118977
Contact Type: Regional Board Caseworker
Contact Name: Regional Water Board
Organization Name: SAN FRANCISCO BAY RWQCB (REGION 2)
Address: 1515 CLAY ST SUITE 1400
City: OAKLAND
Email: Not reported
Phone Number: Not reported

Status History:

Global Id: T0600118977
Status: Completed - Case Closed
Status Date: 06/28/2004

Global Id: T0600118977
Status: Open - Case Begin Date
Status Date: 07/02/2002

Regulatory Activities:

Global Id: T0600118977
Action Type: Other
Date: 07/02/2002

Map ID
Direction
Distance
Elevation

MAP FINDINGS

Site

Database(s)

EDR ID Number
EPA ID Number

CONTINENTAL COLOR (Continued)

S106162795

Action: Leak Reported

Alameda County CS:

Status: Case Closed
Record Id: RO0002510
PE: 5602
Facility Status: Case Closed

66
South
1/8-1/4
0.192 mi.
1016 ft.

OAK CENTER HOMES INC
827 TWENTIETH ST
OAKLAND, CA 94607

RCRA-SQG 1000106386
CAD982498982

Relative:
Higher

RCRA-SQG:

Actual:
23 ft.

Date form received by agency: 09/01/1996
Facility name: OAK CENTER HOMES INC
Facility address: 827 TWENTIETH ST
OAKLAND, CA 94607
EPA ID: CAD982498982
Mailing address: 850 EIGHTEENTH ST
OAKLAND, CA 94607
Contact: Not reported
Contact address: Not reported
Not reported
Contact country: US
Contact telephone: Not reported
Contact email: Not reported
EPA Region: 09
Classification: Small Small Quantity Generator
Description: Handler: generates more than 100 and less than 1000 kg of hazardous waste during any calendar month and accumulates less than 6000 kg of hazardous waste at any time; or generates 100 kg or less of hazardous waste during any calendar month, and accumulates more than 1000 kg of hazardous waste at any time

Owner/Operator Summary:

Owner/operator name: OAK CENTER HOMES INC
Owner/operator address: NOT REQUIRED
NOT REQUIRED, ME 99999
Owner/operator country: Not reported
Owner/operator telephone: (415) 555-1212
Legal status: Private
Owner/Operator Type: Owner
Owner/Op start date: Not reported
Owner/Op end date: Not reported

Owner/operator name: NOT REQUIRED
Owner/operator address: NOT REQUIRED
NOT REQUIRED, ME 99999

Owner/operator country: Not reported
Owner/operator telephone: (415) 555-1212
Legal status: Private
Owner/Operator Type: Operator
Owner/Op start date: Not reported
Owner/Op end date: Not reported

Map ID
Direction
Distance
Elevation

MAP FINDINGS

Site

Database(s)

EDR ID Number
EPA ID Number

OAK CENTER HOMES INC (Continued)

1000106386

Handler Activities Summary:

U.S. importer of hazardous waste: No
Mixed waste (haz. and radioactive): No
Recycler of hazardous waste: No
Transporter of hazardous waste: No
Treater, storer or disposer of HW: No
Underground injection activity: No
On-site burner exemption: No
Furnace exemption: No
Used oil fuel burner: No
Used oil processor: No
User oil refiner: No
Used oil fuel marketer to burner: No
Used oil Specification marketer: No
Used oil transfer facility: No
Used oil transporter: No

Historical Generators:

Date form received by agency: 02/09/1990
Site name: OAK CENTER HOMES INC
Classification: Large Quantity Generator

Violation Status: No violations found

**M67
ESE
1/8-1/4
0.207 mi.
1093 ft.**

**FYNE BUILDING
774 W GRAND
OAKLAND, CA 94612**

**Alameda County CS S110376291
N/A**

Site 2 of 2 in cluster M

**Relative:
Higher**

Alameda County CS:

Status: Leak Confirmation
Record Id: RO0003051
PE: 5602
Facility Status: Leak Confirmation

**Actual:
21 ft.**

Status: Case Closed
Record Id: RO0003051
PE: 5602
Facility Status: Case Closed

**P68
WSW
1/8-1/4
0.207 mi.
1095 ft.**

**EBMUD ADELINE ADMINISTRATION BUILDING
1100 21ST ST
OAKLAND, CA 94607**

**RCRA-CESQG 1008194343
CAC002559852**

Site 1 of 3 in cluster P

**Relative:
Lower**

RCRA-CESQG:

Date form received by agency: 02/27/2004
Facility name: EBMUD ADELINE ADMINISTRATION BUILDING
Facility address: 1100 21ST ST
OAKLAND, CA 94607
EPA ID: CAC002559852
Mailing address: EBMUD ENVIRONMENTAL COMPLIANCE
P.O. BOX 24055, MS #704
OAKLAND, CA 94623

**Actual:
12 ft.**

Map ID
Direction
Distance
Elevation

MAP FINDINGS

Site

Database(s)

EDR ID Number
EPA ID Number

EBMUD ADELINE ADMINISTRATION BUILDING (Continued)

1008194343

Contact: JENNIFER R SMITH
Contact address: Not reported
Not reported
Contact country: US
Contact telephone: (510) 287-0332
Contact email: JSMITH@EBMUD.COM
EPA Region: 09
Classification: Conditionally Exempt Small Quantity Generator
Description: Handler: generates 100 kg or less of hazardous waste per calendar month, and accumulates 1000 kg or less of hazardous waste at any time; or generates 1 kg or less of acutely hazardous waste per calendar month, and accumulates at any time: 1 kg or less of acutely hazardous waste; or 100 kg or less of any residue or contaminated soil, waste or other debris resulting from the cleanup of a spill, into or on any land or water, of acutely hazardous waste; or generates 100 kg or less of any residue or contaminated soil, waste or other debris resulting from the cleanup of a spill, into or on any land or water, of acutely hazardous waste during any calendar month, and accumulates at any time: 1 kg or less of acutely hazardous waste; or 100 kg or less of any residue or contaminated soil, waste or other debris resulting from the cleanup of a spill, into or on any land or water, of acutely hazardous waste

Owner/Operator Summary:

Owner/operator name: EAST BAY MUNICIPAL UTILITY DISTRICT
Owner/operator address: Not reported
Not reported
Owner/operator country: US
Owner/operator telephone: Not reported
Legal status: District
Owner/Operator Type: Operator
Owner/Op start date: 01/01/1923
Owner/Op end date: Not reported

Owner/operator name: EAST BAY MUNICIPAL UTILITY DISTRICT
Owner/operator address: P O BOX 24055, MS #704
OAKLAND, CA 94623
Owner/operator country: US
Owner/operator telephone: Not reported
Legal status: District
Owner/Operator Type: Owner
Owner/Op start date: 01/01/1923
Owner/Op end date: Not reported

Handler Activities Summary:

U.S. importer of hazardous waste: No
Mixed waste (haz. and radioactive): No
Recycler of hazardous waste: No
Transporter of hazardous waste: No
Treater, storer or disposer of HW: No
Underground injection activity: No
On-site burner exemption: No
Furnace exemption: No
Used oil fuel burner: No
Used oil processor: No
User oil refiner: No

Map ID
Direction
Distance
Elevation

MAP FINDINGS

Site

Database(s)

EDR ID Number
EPA ID Number

EBMUD ADELINE ADMINISTRATION BUILDING (Continued)

1008194343

Used oil fuel marketer to burner: No
Used oil Specification marketer: No
Used oil transfer facility: No
Used oil transporter: No

. Waste code: D008
. Waste name: LEAD

Violation Status: No violations found

O69
SE
1/8-1/4
0.223 mi.
1177 ft.

HERRINGTON OLSON PHOTOGRAPHY
769 22ND ST
OAKLAND, CA 94612
Site 2 of 4 in cluster O

RCRA-SQG **1000685972**
HIST UST **CAD983629387**
CA FID UST
FINDS
HAZNET
ECHO

Relative:
Higher

RCRA-SQG:

Actual:
22 ft.

Date form received by agency: 04/13/1992
Facility name: HERRINGTON OLSON PHOTOGRAPHY
Facility address: 769 22ND ST
OAKLAND, CA 94612
EPA ID: CAD983629387
Contact: GREG KELLER
Contact address: 769 22ND ST
OAKLAND, CA 94612
Contact country: US
Contact telephone: (510) 452-0501
Contact email: Not reported
EPA Region: 09
Classification: Small Small Quantity Generator
Description: Handler: generates more than 100 and less than 1000 kg of hazardous waste during any calendar month and accumulates less than 6000 kg of hazardous waste at any time; or generates 100 kg or less of hazardous waste during any calendar month, and accumulates more than 1000 kg of hazardous waste at any time

Owner/Operator Summary:

Owner/operator name: GREG KELLER
Owner/operator address: 769 22ND ST
OAKLAND, CA 94612
Owner/operator country: Not reported
Owner/operator telephone: (510) 452-0501
Legal status: Private
Owner/Operator Type: Owner
Owner/Op start date: Not reported
Owner/Op end date: Not reported

Handler Activities Summary:

U.S. importer of hazardous waste: No
Mixed waste (haz. and radioactive): No
Recycler of hazardous waste: No
Transporter of hazardous waste: No
Treater, storer or disposer of HW: No
Underground injection activity: No
On-site burner exemption: No
Furnace exemption: No
Used oil fuel burner: No

Map ID
Direction
Distance
Elevation

MAP FINDINGS

Site

Database(s)

EDR ID Number
EPA ID Number

HERRINGTON OLSON PHOTOGRAPHY (Continued)

1000685972

Used oil processor: No
User oil refiner: No
Used oil fuel marketer to burner: No
Used oil Specification marketer: No
Used oil transfer facility: No
Used oil transporter: No

Violation Status: No violations found

HIST UST:

File Number: 00036031
URL: <http://geotracker.waterboards.ca.gov/ustpdfs/pdf/00036031.pdf>
Region: STATE
Facility ID: 00000051749
Facility Type: Other
Other Type: PHOTOGRAPHY
Contact Name: ROBERT KEHL
Telephone: 4154520501
Owner Name: HERRINGTON OLSON INC.
Owner Address: 769 22ND ST.
Owner City,St,Zip: OAKLAND, CA 94612
Total Tanks: 0001

Tank Num: 001
Container Num: 1
Year Installed: Not reported
Tank Capacity: 00001000
Tank Used for: PRODUCT
Type of Fuel: UNLEADED
Container Construction Thickness: Not reported
Leak Detection: None

Click here for Geo Tracker PDF:

CA FID UST:

Facility ID: 01002731
Regulated By: UTNKA
Regulated ID: 00051749
Cortese Code: Not reported
SIC Code: Not reported
Facility Phone: 4154520501
Mail To: Not reported
Mailing Address: 769 022ND ST
Mailing Address 2: Not reported
Mailing City,St,Zip: OAKLAND 94612
Contact: Not reported
Contact Phone: Not reported
DUNS Number: Not reported
NPDES Number: Not reported
EPA ID: Not reported
Comments: Not reported
Status: Active

FINDS:

Registry ID: 110002873212

Map ID
Direction
Distance
Elevation

MAP FINDINGS

Site

Database(s)

EDR ID Number
EPA ID Number

HERRINGTON OLSON PHOTOGRAPHY (Continued)

1000685972

Environmental Interest/Information System

RCRAInfo is a national information system that supports the Resource Conservation and Recovery Act (RCRA) program through the tracking of events and activities related to facilities that generate, transport, and treat, store, or dispose of hazardous waste. RCRAInfo allows RCRA program staff to track the notification, permit, compliance, and corrective action activities required under RCRA.

HAZNET:

envid: 1000685972
Year: 1997
GEPaid: CAD983629387
Contact: GREG KELLER
Telephone: 0000000000
Mailing Name: Not reported
Mailing Address: 769 22ND ST
Mailing City,St,Zip: OAKLAND, CA 946120000
Gen County: Not reported
TSD EPA ID: CAD003963592
TSD County: Not reported
Waste Category: Metal sludge (Alkaline solution (pH >= 12.5) with metals)
Disposal Method: Recycler
Tons: .1300
Cat Decode: Metal sludge (Alkaline solution (pH >= 12.5) with metals)
Method Decode: Recycler
Facility County: 1

envid: 1000685972
Year: 1996
GEPaid: CAD983629387
Contact: GREG KELLER
Telephone: 0000000000
Mailing Name: Not reported
Mailing Address: 769 22ND ST
Mailing City,St,Zip: OAKLAND, CA 946120000
Gen County: Not reported
TSD EPA ID: CAL000048571
TSD County: Not reported
Waste Category: Waste oil and mixed oil
Disposal Method: Recycler
Tons: .6255
Cat Decode: Waste oil and mixed oil
Method Decode: Recycler
Facility County: 1

envid: 1000685972
Year: 1993
GEPaid: CAD983629387
Contact: GREG KELLER
Telephone: 0000000000
Mailing Name: Not reported
Mailing Address: 769 22ND ST
Mailing City,St,Zip: OAKLAND, CA 946120000
Gen County: Not reported
TSD EPA ID: CAD981161367
TSD County: Not reported

Map ID
 Direction
 Distance
 Elevation

MAP FINDINGS

Site

Database(s)

EDR ID Number
 EPA ID Number

HERRINGTON OLSON PHOTOGRAPHY (Continued)

1000685972

Waste Category: Metal sludge (Alkaline solution (pH >= 12.5) with metals)
 Disposal Method: Recycler
 Tons: 5.999999999999
 Cat Decode: Metal sludge (Alkaline solution (pH >= 12.5) with metals)
 Method Decode: Recycler
 Facility County: 1

envid: 1000685972
 Year: 1993
 GEPAID: CAD983629387
 Contact: GREG KELLER
 Telephone: 0000000000
 Mailing Name: Not reported
 Mailing Address: 769 22ND ST
 Mailing City,St,Zip: OAKLAND, CA 946120000
 Gen County: Not reported
 TSD EPA ID: CAD083166728
 TSD County: Not reported
 Waste Category: Unspecified oil-containing waste
 Disposal Method: Recycler
 Tons: 0.187599999999
 Cat Decode: Unspecified oil-containing waste
 Method Decode: Recycler
 Facility County: 1

ECHO:

Envid: 1000685972
 Registry ID: 110002873212
 DFR URL: http://echo.epa.gov/detailed_facility_report?fid=110002873212

O70
SE
 1/8-1/4
 0.223 mi.
 1177 ft.

HARRINGTON & OLSON PHOTOGRAPHY
769 22ND ST
OAKLAND, CA 94612
Site 3 of 4 in cluster O

LUST
Alameda County CS
SWEEPS UST
HIST CORTESE

S102431221
N/A

Relative:
Higher

LUST:
 Region: STATE
 Global Id: T0600101581
 Latitude: 37.812405
 Longitude: -122.275832
 Case Type: LUST Cleanup Site
 Status: Completed - Case Closed
 Status Date: 02/09/2001
 Lead Agency: ALAMEDA COUNTY LOP
 Case Worker: Not reported
 Local Agency: Not reported
 RB Case Number: 01-1710
 LOC Case Number: RO0000150
 File Location: All Files are on GeoTracker or in the Local Agency Database
 Potential Media Affect: Other Groundwater (uses other than drinking water)
 Potential Contaminants of Concern: Gasoline
 Site History: Not reported

Actual:
22 ft.

Click here to access the California GeoTracker records for this facility:

Contact:
 Global Id: T0600101581

Map ID
Direction
Distance
Elevation

MAP FINDINGS

Site

Database(s)

EDR ID Number
EPA ID Number

HARRINGTON & OLSON PHOTOGRAPHY (Continued)

S102431221

Contact Type: Regional Board Caseworker
Contact Name: Regional Water Board
Organization Name: SAN FRANCISCO BAY RWQCB (REGION 2)
Address: 1515 CLAY ST SUITE 1400
City: OAKLAND
Email: Not reported
Phone Number: Not reported

Status History:

Global Id: T0600101581
Status: Completed - Case Closed
Status Date: 02/09/2001

Global Id: T0600101581
Status: Open - Case Begin Date
Status Date: 05/27/1993

Regulatory Activities:

Global Id: T0600101581
Action Type: REMEDIATION
Date: 09/09/9999
Action: Excavation

Global Id: T0600101581
Action Type: Other
Date: 05/27/1993
Action: Leak Reported

LUST REG 2:

Region: 2
Facility Id: 01-1710
Facility Status: Preliminary site assessment underway
Case Number: 3919
How Discovered: Tank Closure
Leak Cause: UNK
Leak Source: Tank
Date Leak Confirmed: 6/1/1993
Oversight Program: LUST
Prelim. Site Assessment Workplan Submitted: Not reported
Preliminary Site Assessment Began: 1/2/1965
Pollution Characterization Began: Not reported
Pollution Remediation Plan Submitted: Not reported
Date Remediation Action Underway: Not reported
Date Post Remedial Action Monitoring Began: Not reported

Alameda County CS:

Status: Case Closed
Record Id: RO0000150
PE: 5602
Facility Status: Case Closed

SWEEPS UST:

Status: Not reported
Comp Number: 51749

Map ID
Direction
Distance
Elevation

MAP FINDINGS

Site

Database(s)

EDR ID Number
EPA ID Number

HARRINGTON & OLSON PHOTOGRAPHY (Continued)

S102431221

Number: Not reported
Board Of Equalization: 44-000499
Referral Date: Not reported
Action Date: Not reported
Created Date: Not reported
Owner Tank Id: Not reported
SWRCB Tank Id: 01-000-051749-000001
Tank Status: Not reported
Capacity: 1000
Active Date: Not reported
Tank Use: M.V. FUEL
STG: PRODUCT
Content: REG UNLEADED
Number Of Tanks: 1

HIST CORTESE:

Region: CORTESE
Facility County Code: 1
Reg By: LTNKA
Reg Id: 01-1710

71
South
1/8-1/4
0.228 mi.
1202 ft.

A & H TRUCK REPAIR, INC.
1825 MARKET ST
OAKLAND, CA 94607

SWEEPS UST 1000134995
HIST UST N/A
CA FID UST

Relative:
Higher

SWEEPS UST:

Status: Not reported
Comp Number: 49439
Number: Not reported
Board Of Equalization: 44-000474
Referral Date: Not reported
Action Date: Not reported
Created Date: Not reported
Owner Tank Id: Not reported
SWRCB Tank Id: 01-000-049439-000001
Tank Status: Not reported
Capacity: 2000
Active Date: Not reported
Tank Use: M.V. FUEL
STG: PRODUCT
Content: REG UNLEADED
Number Of Tanks: 1

Actual:
24 ft.

Status: Active
Comp Number: 49439
Number: 9
Board Of Equalization: 44-000474
Referral Date: 05-07-93
Action Date: 06-07-94
Created Date: 02-29-88
Owner Tank Id: 2
SWRCB Tank Id: 01-000-049439-000002
Tank Status: A
Capacity: 700
Active Date: 07-01-85

Map ID
Direction
Distance
Elevation

MAP FINDINGS

Site

Database(s)

EDR ID Number
EPA ID Number

A & H TRUCK REPAIR, INC. (Continued)

1000134995

Tank Use: OIL
STG: W
Content: WASTE OIL
Number Of Tanks: 1

HIST UST:

File Number: 00035FEA
URL: <http://geotracker.waterboards.ca.gov/ustpdfs/pdf/00035FEA.pdf>
Region: STATE
Facility ID: 00000049439
Facility Type: Other
Other Type: GARAGE
Contact Name: GEORGE G. ANDERSON
Telephone: 4154510894
Owner Name: GEORGE G. ANDERSON
Owner Address: 616 QUINCY WAY
Owner City,St,Zip: HAYWARD, CA 94541
Total Tanks: 0002

Tank Num: 001
Container Num: 1
Year Installed: 1962
Tank Capacity: 00002000
Tank Used for: PRODUCT
Type of Fuel: REGULAR
Container Construction Thickness: Not reported
Leak Detection: None

Tank Num: 002
Container Num: 2
Year Installed: 1974
Tank Capacity: 00000700
Tank Used for: WASTE
Type of Fuel: WASTE OIL
Container Construction Thickness: Not reported
Leak Detection: None

Click here for Geo Tracker PDF:

CA FID UST:

Facility ID: 01002722
Regulated By: UTNKA
Regulated ID: 00049439
Cortese Code: Not reported
SIC Code: Not reported
Facility Phone: 4154510894
Mail To: Not reported
Mailing Address: 1825 MARKET ST
Mailing Address 2: Not reported
Mailing City,St,Zip: OAKLAND 94607
Contact: Not reported
Contact Phone: Not reported
DUNS Number: Not reported
NPDES Number: Not reported
EPA ID: Not reported
Comments: Not reported

Map ID
Direction
Distance
Elevation

MAP FINDINGS

Site

Database(s)

EDR ID Number
EPA ID Number

A & H TRUCK REPAIR, INC. (Continued)

1000134995

Status: Active

72
ENE
1/8-1/4
0.228 mi.
1205 ft.

CHRIS AND GEORGE'S AUTO REPAIR
2520 WEST STREET
OAKLAND, CA 94607

ENVIROSTOR S102810340
N/A

Relative:
Higher

Actual:
25 ft.

ENVIROSTOR:
Facility ID: 60000362
Status: Refer: Local Agency
Status Date: 03/27/2007
Site Code: Not reported
Site Type: Evaluation
Site Type Detailed: Evaluation
Acres: 0.07
NPL: NO
Regulatory Agencies: SMBRP
Lead Agency: SMBRP
Program Manager: Not reported
Supervisor: Referred - Not Assigned
Division Branch: Cleanup Berkeley
Assembly: 18
Senate: 09
Special Program: EPA - PASI
Restricted Use: NO
Site Mgmt Req: NONE SPECIFIED
Funding: EPA Grant
Latitude: 37.81584
Longitude: -122.2744
APN: 8-678-25
Past Use: VEHICLE MAINTENANCE
Potential COC: Under Investigation
Confirmed COC: Under Investigation
Potential Description: NMA
Alias Name: 8-678-25
Alias Type: APN
Alias Name: 60000362
Alias Type: Envirostor ID Number

Completed Info:

Completed Area Name: PROJECT WIDE
Completed Sub Area Name: Not reported
Completed Document Type: Site Screening
Completed Date: 03/27/2007
Comments: Referred to other agency. No indication of releases. Hazardous materials are stored onsite and are regulated by the City of Oakland.

Future Area Name: Not reported
Future Sub Area Name: Not reported
Future Document Type: Not reported
Future Due Date: Not reported
Schedule Area Name: Not reported
Schedule Sub Area Name: Not reported
Schedule Document Type: Not reported
Schedule Due Date: Not reported
Schedule Revised Date: Not reported

Map ID
 Direction
 Distance
 Elevation

MAP FINDINGS

Site

Database(s)

EDR ID Number
 EPA ID Number

73
 NNE
 1/8-1/4
 0.233 mi.
 1229 ft.

A AND B AUTO COMPANY
2700 MARKET ST
OAKLAND, CA 94607

RCRA-SQG 1000308870
FINDS CAD028772309
ECHO

Relative:
Higher

RCRA-SQG:

Date form received by agency: 06/03/1986
 Facility name: A AND B AUTO COMPANY
 Facility address: 2700 MARKET ST
 OAKLAND, CA 94607
 EPA ID: CAD028772309
 Mailing address: 2700 MARKET STREET
 OAKLAND, CA 94607
 Contact: ENVIRONMENTAL MANAGER
 Contact address: 2700 MARKET ST
 OAKLAND, CA 94607
 Contact country: US
 Contact telephone: (415) 832-2756
 Contact email: Not reported
 EPA Region: 09
 Classification: Small Small Quantity Generator
 Description: Handler: generates more than 100 and less than 1000 kg of hazardous waste during any calendar month and accumulates less than 6000 kg of hazardous waste at any time; or generates 100 kg or less of hazardous waste during any calendar month, and accumulates more than 1000 kg of hazardous waste at any time

Actual:
25 ft.

Owner/Operator Summary:

Owner/operator name: BILL TAYLOR
 Owner/operator address: NOT REQUIRED
 NOT REQUIRED, ME 99999
 Owner/operator country: Not reported
 Owner/operator telephone: (415) 555-1212
 Legal status: Private
 Owner/Operator Type: Owner
 Owner/Op start date: Not reported
 Owner/Op end date: Not reported
 Owner/operator name: NOT REQUIRED
 Owner/operator address: NOT REQUIRED
 NOT REQUIRED, ME 99999
 Owner/operator country: Not reported
 Owner/operator telephone: (415) 555-1212
 Legal status: Private
 Owner/Operator Type: Operator
 Owner/Op start date: Not reported
 Owner/Op end date: Not reported

Handler Activities Summary:

U.S. importer of hazardous waste: No
 Mixed waste (haz. and radioactive): No
 Recycler of hazardous waste: No
 Transporter of hazardous waste: No
 Treater, storer or disposer of HW: No
 Underground injection activity: No
 On-site burner exemption: No
 Furnace exemption: No

Map ID
 Direction
 Distance
 Elevation

MAP FINDINGS

Site

Database(s)

EDR ID Number
 EPA ID Number

A AND B AUTO COMPANY (Continued)

1000308870

Used oil fuel burner: No
 Used oil processor: No
 User oil refiner: No
 Used oil fuel marketer to burner: No
 Used oil Specification marketer: No
 Used oil transfer facility: No
 Used oil transporter: No

Violation Status: No violations found

FINDS:

Registry ID: 110002640946

Environmental Interest/Information System

RCRAInfo is a national information system that supports the Resource Conservation and Recovery Act (RCRA) program through the tracking of events and activities related to facilities that generate, transport, and treat, store, or dispose of hazardous waste. RCRAInfo allows RCRA program staff to track the notification, permit, compliance, and corrective action activities required under RCRA.

ECHO:

Envid: 1000308870
 Registry ID: 110002640946
 DFR URL: http://echo.epa.gov/detailed_facility_report?fid=110002640946

O74
SE
1/8-1/4
0.233 mi.
1230 ft.

BEKINS
760 22ND ST
OAKLAND, CA 94612
Site 4 of 4 in cluster O

LUST **S117351974**
Alameda County CS **N/A**

Relative:
Higher

LUST:

Actual:
22 ft.

Region: STATE
 Global Id: T10000006348
 Latitude: 37.8128201128334
 Longitude: -122.274947647816
 Case Type: LUST Cleanup Site
 Status: Open - Site Assessment
 Status Date: 11/19/2014
 Lead Agency: ALAMEDA COUNTY LOP
 Case Worker: KLD
 Local Agency: ALAMEDA COUNTY LOP
 RB Case Number: Not reported
 LOC Case Number: RO0003153
 File Location: All Files are on GeoTracker or in the Local Agency Database
 Potential Media Affect: Other Groundwater (uses other than drinking water), Soil, Soil Vapor
 Potential Contaminants of Concern: Diesel, Gasoline
 Site History: Four underground storage tanks (USTs) were removed from the 760 22nd Street property and nearby properties in October 1986. The tanks reportedly included a 7,000-gallon diesel UST on the 760 22nd Street property, a 2,000-gallon and 1,000-gallon gasoline UST on the west and east sides of Brush Street, and a 350-gallon waste oil UST at 2227 San Pablo Avenue. Based on analytical results, from the tank removal, Alameda County Environmental Health (ACEH) granted closure of the the four USTs on December 8, 1997. A fuel leak case was not

Map ID
Direction
Distance
Elevation

MAP FINDINGS

Site

Database(s)

EDR ID Number
EPA ID Number

BEKINS (Continued)

S117351974

opened at that time. Since the 1997 UST closure, site investigation activities were conducted at the site in 2005 and 2011. During the 2005 site investigation, Total Petroleum Hydrocarbons as diesel were detected in soil and groundwater at concentrations up to 23 mg/kg and 3,200 ug/L, respectively. ACEH received the results from the 2005 investigation in November 2014 and opened this fuel leak case due to the new evidence an unauthorized release. The fuel leak case is currently under review to assess whether further investigation may be necessary.

[Click here to access the California GeoTracker records for this facility:](#)

Contact:

Global Id: T10000006348
Contact Type: Local Agency Caseworker
Contact Name: KAREL DETTERMAN
Organization Name: ALAMEDA COUNTY LOP
Address: 1131 Harbor Bay Parkway
City: ALAMEDA
Email: karel.detterman@acgov.org
Phone Number: 5105676708

Global Id: T10000006348
Contact Type: Regional Board Caseworker
Contact Name: Regional Water Board
Organization Name: SAN FRANCISCO BAY RWQCB (REGION 2)
Address: 1515 CLAY ST SUITE 1400
City: OAKLAND
Email: Not reported
Phone Number: Not reported

Status History:

Global Id: T10000006348
Status: Open - Case Begin Date
Status Date: 01/01/1986

Global Id: T10000006348
Status: Open - Site Assessment
Status Date: 11/19/2014

Regulatory Activities:

Global Id: T10000006348
Action Type: ENFORCEMENT
Date: 01/13/2015
Action: Notice of Responsibility - #2015-01-13

Global Id: T10000006348
Action Type: RESPONSE
Date: 08/31/2015
Action: Soil and Water Investigation Workplan - Addendum

Global Id: T10000006348
Action Type: RESPONSE
Date: 11/13/2014
Action: Site Assessment Report

Global Id: T10000006348

Map ID
Direction
Distance
Elevation

MAP FINDINGS

Site

Database(s)

EDR ID Number
EPA ID Number

BEKINS (Continued)

S117351974

Action Type:	RESPONSE
Date:	04/24/2015
Action:	Remedial Investigation Workplan - Regulator Responded
Global Id:	T10000006348
Action Type:	ENFORCEMENT
Date:	07/01/2015
Action:	Staff Letter - #201500701
Global Id:	T10000006348
Action Type:	ENFORCEMENT
Date:	01/13/2015
Action:	Notice of Responsibility - #2015-01-13_2
Global Id:	T10000006348
Action Type:	RESPONSE
Date:	03/31/2016
Action:	Soil and Water Investigation Report
Global Id:	T10000006348
Action Type:	RESPONSE
Date:	11/10/2015
Action:	Soil and Water Investigation Report
Global Id:	T10000006348
Action Type:	RESPONSE
Date:	11/06/2015
Action:	Soil and Water Investigation Report
Global Id:	T10000006348
Action Type:	RESPONSE
Date:	01/15/2016
Action:	Soil and Water Investigation Workplan - Regulator Responded
Global Id:	T10000006348
Action Type:	RESPONSE
Date:	07/16/2015
Action:	Soil and Water Investigation Workplan - Addendum - Regulator Responded
Global Id:	T10000006348
Action Type:	RESPONSE
Date:	03/31/2016
Action:	Soil and Water Investigation Report
Global Id:	T10000006348
Action Type:	ENFORCEMENT
Date:	03/02/2015
Action:	Staff Letter - #20150302
Global Id:	T10000006348
Action Type:	Other
Date:	09/08/2005
Action:	Leak Discovery
Global Id:	T10000006348
Action Type:	Other
Date:	11/13/2014

Map ID
Direction
Distance
Elevation

MAP FINDINGS

Site

Database(s)

EDR ID Number
EPA ID Number

BEKINS (Continued)

S117351974

Action: Leak Reported

Global Id: T1000006348
Action Type: ENFORCEMENT
Date: 01/04/2016
Action: Staff Letter - #20160104

Global Id: T1000006348
Action Type: ENFORCEMENT
Date: 12/18/2015
Action: Staff Letter - #20151218

Global Id: T1000006348
Action Type: ENFORCEMENT
Date: 01/29/2016
Action: Staff Letter - #20160129

Global Id: T1000006348
Action Type: ENFORCEMENT
Date: 12/03/2015
Action: Meeting - #20151230

Global Id: T1000006348
Action Type: ENFORCEMENT
Date: 06/24/2015
Action: Meeting - #20150624

Global Id: T1000006348
Action Type: ENFORCEMENT
Date: 06/03/2015
Action: Staff Letter - #20150603

Global Id: T1000006348
Action Type: ENFORCEMENT
Date: 12/29/2015
Action: Email Correspondence - #20151229

Global Id: T1000006348
Action Type: ENFORCEMENT
Date: 12/09/2015
Action: Meeting - #20151209

Global Id: T1000006348
Action Type: Other
Date: 01/01/1986
Action: Leak Began

Global Id: T1000006348
Action Type: RESPONSE
Date: 05/04/2015
Action: Soil and Water Investigation Workplan

Global Id: T1000006348
Action Type: RESPONSE
Date: 06/19/2015
Action: Other Report / Document

Map ID
Direction
Distance
Elevation

MAP FINDINGS

Site

Database(s)

EDR ID Number
EPA ID Number

BEKINS (Continued)

S117351974

Alameda County CS:

Status: Preliminary Site Assessment Underway
Record Id: RO0003153
PE: 5602
Facility Status: Preliminary Site Assessment Underway

Status: Leak Confirmation
Record Id: RO0003212
PE: 5502
Facility Status: Leak Confirmation

P75 FRANK'S TIRE SERVICE
West 1115 21ST ST
1/8-1/4 OAKLAND, CA 94607
0.239 mi.
1262 ft. Site 2 of 3 in cluster P

LUST S108242510
Alameda County CS N/A

Relative:
Lower

LUST:

Actual:
12 ft.

Region: STATE
Global Id: T06019759797
Latitude: 37.795649
Longitude: -122.242054
Case Type: LUST Cleanup Site
Status: Completed - Case Closed
Status Date: 04/02/2004
Lead Agency: ALAMEDA COUNTY LOP
Case Worker: Not reported
Local Agency: Not reported
RB Case Number: NA
LOC Case Number: RO0000301
File Location: All Files are on GeoTracker or in the Local Agency Database
Potential Media Affect: Soil
Potential Contaminants of Concern: Gasoline
Site History: Not reported

Click here to access the California GeoTracker records for this facility:

Status History:

Global Id: T06019759797
Status: Completed - Case Closed
Status Date: 04/02/2004

Global Id: T06019759797
Status: Open - Case Begin Date
Status Date: 11/23/1993

Regulatory Activities:

Global Id: T06019759797
Action Type: Other
Date: 11/23/1993
Action: Leak Discovery

Global Id: T06019759797
Action Type: REMEDIATION
Date: 09/09/9999
Action: Not reported

Map ID
Direction
Distance
Elevation

MAP FINDINGS

Site

Database(s)

EDR ID Number
EPA ID Number

FRANK'S TIRE SERVICE (Continued)

S108242510

Global Id: T06019759797
Action Type: Other
Date: 11/23/1993
Action: Leak Reported

Alameda County CS:
Status: Case Closed
Record Id: RO0000301
PE: 5602
Facility Status: Case Closed

P76
West
1/8-1/4
0.239 mi.
1262 ft.

FRANK'S TIRE SERVICE
1115 21ST ST
OAKLAND, CA 94607
Site 3 of 3 in cluster P

SWEEPS UST **S105870660**
N/A

Relative:
Lower

SWEEPS UST:
Status: Not reported
Comp Number: 7145
Actual:
Number: Not reported
Board Of Equalization: Not reported
Referral Date: Not reported
Action Date: Not reported
Created Date: Not reported
Owner Tank Id: Not reported
SWRCB Tank Id: 01-000-007145-000001
Tank Status: Not reported
Capacity: 500
Active Date: Not reported
Tank Use: M.V. FUEL
STG: PRODUCT
Content: REG UNLEADED
Number Of Tanks: 1

Q77
WNW
1/8-1/4
0.242 mi.
1279 ft.

LEON HOMMEL MACHINE WORKS INC
2340 ADELIN STREET OAKLAND
OAKLAND, CA 94607
Site 1 of 6 in cluster Q

HIST UST **U001599187**
N/A

Relative:
Lower

HIST UST:
File Number: 00035FF5
URL: <http://geotracker.waterboards.ca.gov/ustpdfs/pdf/00035FF5.pdf>
Actual:
Region: STATE
Facility ID: 00000037321
Facility Type: Other
Other Type: MACHINE & JOBBING SH
Contact Name: RICK SANFORD
Telephone: 4158935588
Owner Name: GLORIA HOMMEL
Owner Address: 2340 ADELIN STREET
Owner City,St,Zip: OAKLAND, CA 94510
Total Tanks: 0001

Map ID
Direction
Distance
Elevation

MAP FINDINGS

Site

Database(s)

EDR ID Number
EPA ID Number

LEON HOMMEL MACHINE WORKS INC (Continued)

U001599187

Tank Num: 001
Container Num: 1
Year Installed: Not reported
Tank Capacity: 00000370
Tank Used for: PRODUCT
Type of Fuel: UNLEADED
Container Construction Thickness: Not reported
Leak Detection: None

[Click here for Geo Tracker PDF:](#)

Q78
WNW
1/8-1/4
0.242 mi.
1279 ft.

STEVE TOOL
2340 ADELIN ST OAKLAND
OAKLAND, CA 94607

SWEEPS UST S101580381
CA FID UST N/A

Site 2 of 6 in cluster Q

Relative:
Lower

SWEEPS UST:
Status: Active
Comp Number: 37321
Number: 9
Board Of Equalization: 44-000385
Referral Date: 07-24-91
Action Date: 07-24-91
Created Date: 02-29-88
Owner Tank Id: 1
SWRCB Tank Id: 01-000-037321-000001
Tank Status: A
Capacity: 370
Active Date: 07-01-85
Tank Use: M.V. FUEL
STG: P
Content: REG UNLEADED
Number Of Tanks: 1

Actual:
13 ft.

CA FID UST:
Facility ID: 01002681
Regulated By: UTKA
Regulated ID: 00037321
Cortese Code: Not reported
SIC Code: Not reported
Facility Phone: 4158935588
Mail To: Not reported
Mailing Address: 2340 ADELIN ST
Mailing Address 2: Not reported
Mailing City, St, Zip: OAKLAND 94607
Contact: Not reported
Contact Phone: Not reported
DUNS Number: Not reported
NPDES Number: Not reported
EPA ID: Not reported
Comments: Not reported
Status: Active

MAP FINDINGS

Map ID
Direction
Distance
Elevation

Site

Database(s)

EDR ID Number
EPA ID Number

79
NW
1/8-1/4
0.243 mi.
1283 ft.

VINCENT ACADEMY (FORMERLY LINDEN LOFTS)
2499 CHESTNUT STREET
OAKLAND, CA 94607

SLIC **S108086642**
BROWNFIELDS **N/A**

Relative:
Lower

SLIC:

Region: STATE
Facility Status: Completed - Case Closed
 Status Date: 06/29/2015
 Global Id: SL0600124563
 Lead Agency: SAN FRANCISCO BAY RWQCB (REGION 2)
 Lead Agency Case Number: Not reported
 Latitude: 37.81799
 Longitude: -122.281933
 Case Type: Cleanup Program Site
 Case Worker: UUU
 Local Agency: Not reported
 RB Case Number: 01S0653
 File Location: Regional Board
 Potential Media Affected: Other Groundwater (uses other than drinking water), Soil, Soil Vapor
 Potential Contaminants of Concern: Lead, Benzene, Diesel, Gasoline, Heating Oil / Fuel Oil
 Site History: Past site use as hotel, junkyard, Oakland Brewing and Malting Co., transportation yard, and residences. Petroleum-related contamination in soil and groundwater.

Actual:
15 ft.

[Click here to access the California GeoTracker records for this facility:](#)

BROWNFIELDS:

Global ID: SL0600124563

Q80
WNW
1/8-1/4
0.244 mi.
1289 ft.

NED CLYDE CONSTRUCTION
2311 ADELIN
OAKLAND, CA 94607
Site 3 of 6 in cluster Q

LUST **S102434298**
Alameda County CS **N/A**
HIST CORTESE

Relative:
Lower

LUST:

Region: STATE
 Global Id: T0600100956
 Latitude: 37.816669
 Longitude: -122.283284
 Case Type: LUST Cleanup Site
 Status: Completed - Case Closed
 Status Date: 08/18/1997
 Lead Agency: ALAMEDA COUNTY LOP
 Case Worker: Not reported
 Local Agency: Not reported
 RB Case Number: 01-1036
 LOC Case Number: RO0000583
 File Location: All Files are on GeoTracker or in the Local Agency Database
 Potential Media Affect: Other Groundwater (uses other than drinking water)
 Potential Contaminants of Concern: Gasoline
 Site History: Not reported

Actual:
13 ft.

[Click here to access the California GeoTracker records for this facility:](#)

Contact:

Global Id: T0600100956
 Contact Type: Regional Board Caseworker

Map ID
Direction
Distance
Elevation

MAP FINDINGS

Site

Database(s)

EDR ID Number
EPA ID Number

NED CLYDE CONSTRUCTION (Continued)

S102434298

Contact Name: Regional Water Board
Organization Name: SAN FRANCISCO BAY RWQCB (REGION 2)
Address: 1515 CLAY ST SUITE 1400
City: OAKLAND
Email: Not reported
Phone Number: Not reported

Status History:

Global Id: T0600100956
Status: Completed - Case Closed
Status Date: 08/18/1997

Global Id: T0600100956
Status: Open - Case Begin Date
Status Date: 12/14/1988

Regulatory Activities:

Global Id: T0600100956
Action Type: REMEDIATION
Date: 05/01/1989
Action: Excavation

Global Id: T0600100956
Action Type: Other
Date: 12/14/1988
Action: Leak Reported

LUST REG 2:

Region: 2
Facility Id: 01-1036
Facility Status: Case Closed
Case Number: 3806
How Discovered: Tank Closure
Leak Cause: Structure Failure
Leak Source: Tank
Date Leak Confirmed: 3/17/1992
Oversight Program: LUST
Prelim. Site Assesment Wokplan Submitted: 5/1/1989
Preliminary Site Assesment Began: 5/12/1989
Pollution Characterization Began: 5/12/1989
Pollution Remediation Plan Submitted: 4/1/1991
Date Remediation Action Underway: 5/1/1989
Date Post Remedial Action Monitoring Began: 4/1/1991

Alameda County CS:

Status: Case Closed
Record Id: RO0000583
PE: 5602
Facility Status: Case Closed

HIST CORTESE:

Region: CORTESE
Facility County Code: 1
Reg By: LTNKA

Map ID
Direction
Distance
Elevation

MAP FINDINGS

Site

Database(s)

EDR ID Number
EPA ID Number

NED CLYDE CONSTRUCTION (Continued)

S102434298

Reg Id: 01-1036

Q81
WNW
1/8-1/4
0.244 mi.
1289 ft.

NED CLYDE CONSTRUCTION YARD
2311 ADELINE STREET
OAKLAND, CA 92626

Notify 65 **S100178915**
N/A

Site 4 of 6 in cluster Q

Relative:
Lower

NOTIFY 65:
Date Reported: Not reported
Staff Initials: Not reported
Board File Number: Not reported
Facility Type: Not reported
Discharge Date: Not reported
Issue Date: Not reported
Incident Description: Not reported

Actual:
13 ft.

82
NE
1/8-1/4
0.244 mi.
1289 ft.

ABC DRY CLEANERS
2701 SAN PABLO AVENUE
OAKLAND, CA 94607

ENVIROSTOR **U001599572**
DRYCLEANERS **N/A**
EMI

Relative:
Higher

ENVIROSTOR:
Facility ID: 60000359
Status: Inactive - Needs Evaluation
Status Date: 06/13/2007
Site Code: Not reported
Site Type: Evaluation
Site Type Detailed: Evaluation
Acres: 0.25
NPL: NO
Regulatory Agencies: SMBRP
Lead Agency: SMBRP
Program Manager: Not reported
Supervisor: Karen Toth
Division Branch: Cleanup Berkeley
Assembly: 18
Senate: 09
Special Program: EPA - PASI
Restricted Use: NO
Site Mgmt Req: NONE SPECIFIED
Funding: EPA Grant
Latitude: 37.81798
Longitude: -122.2760
APN: 3-3-4
Past Use: DRY CLEANING
Potential COC: Tetrachloroethylene (PCE)
Confirmed COC: Tetrachloroethylene (PCE)
Potential Description: SURFW
Alias Name: 3-3-4
Alias Type: APN
Alias Name: 60000359
Alias Type: Envirostor ID Number

Actual:
27 ft.

Completed Info:
Completed Area Name: PROJECT WIDE

Map ID
Direction
Distance
Elevation

MAP FINDINGS

Site

Database(s)

EDR ID Number
EPA ID Number

ABC DRY CLEANERS (Continued)

U001599572

Completed Sub Area Name: Not reported
Completed Document Type: Site Screening
Completed Date: 06/13/2007
Comments: It is recommended to refer the site to the State (DTSC) for further evaluation.

Future Area Name: Not reported
Future Sub Area Name: Not reported
Future Document Type: Not reported
Future Due Date: Not reported
Schedule Area Name: Not reported
Schedule Sub Area Name: Not reported
Schedule Document Type: Not reported
Schedule Due Date: Not reported
Schedule Revised Date: Not reported

DRYCLEANERS:

EPA Id: CAL000278713
NAICS Code: 81232
NAICS Description: Drycleaning and Laundry Services (except Coin-Operated)
SIC Code: 7211
SIC Description: Power Laundries, Family and Commercial
Create Date: 01/29/2004
Facility Active: No
Inactive Date: Not reported
Facility Addr2: Not reported
Owner Name: PAUL LIM
Owner Address: 180 CORWIN ST 3
Owner Address 2: Not reported
Owner Telephone: 4158612438
Contact Name: PAUL LIM
Contact Address: 2701 SAN PABLO AVE
Contact Address 2: Not reported
Contact Telephone: 5108353641
Mailing Name: Not reported
Mailing Address 1: 2701 SAN PABLO AVE
Mailing Address 2: Not reported
Mailing City: OAKLAND
Mailing State: CA
Mailing Zip: 94612
Owner Fax: 2
Region Code: Not reported

EMI:

Year: 1987
County Code: 1
Air Basin: SF
Facility ID: 3659
Air District Name: BA
SIC Code: 7216
Air District Name: BAY AREA AQMD
Community Health Air Pollution Info System: Not reported
Consolidated Emission Reporting Rule: Not reported
Total Organic Hydrocarbon Gases Tons/Yr: 1
Reactive Organic Gases Tons/Yr: 0
Carbon Monoxide Emissions Tons/Yr: 0

Map ID
 Direction
 Distance
 Elevation

MAP FINDINGS

Site

Database(s)

EDR ID Number
 EPA ID Number

ABC DRY CLEANERS (Continued)

U001599572

NOX - Oxides of Nitrogen Tons/Yr: 0
 SOX - Oxides of Sulphur Tons/Yr: 0
 Particulate Matter Tons/Yr: 0
 Part. Matter 10 Micrometers and Smlr Tons/Yr:0

Year: 1998
 County Code: 1
 Air Basin: SF
 Facility ID: 3659
 Air District Name: BA
 SIC Code: 7216
 Air District Name: BAY AREA AQMD
 Community Health Air Pollution Info System: Not reported
 Consolidated Emission Reporting Rule: Not reported
 Total Organic Hydrocarbon Gases Tons/Yr: 1
 Reactive Organic Gases Tons/Yr: 0
 Carbon Monoxide Emissions Tons/Yr: 0
 NOX - Oxides of Nitrogen Tons/Yr: 0
 SOX - Oxides of Sulphur Tons/Yr: 0
 Particulate Matter Tons/Yr: 0
 Part. Matter 10 Micrometers and Smlr Tons/Yr:0

Q83
WNW
1/8-1/4
0.249 mi.
1317 ft.

EASTSHORE LINES INC
2400 ADELIN ST
OAKLAND, CA 94607
Site 5 of 6 in cluster Q

LUST
Alameda County CS
SWEEPS UST
CHMIRS
HIST CORTESE

S100280330
N/A

Relative:
Lower

LUST:

Region: STATE
 Global Id: T0600102222
 Latitude: 37.81741
 Longitude: -122.282912
 Case Type: LUST Cleanup Site
 Status: Completed - Case Closed
 Status Date: 03/02/1999
 Lead Agency: ALAMEDA COUNTY LOP
 Case Worker: Not reported
 Local Agency: Not reported
 RB Case Number: 01-2413
 LOC Case Number: RO0000606
 File Location: All Files are on GeoTracker or in the Local Agency Database
 Potential Media Affect: Other Groundwater (uses other than drinking water)
 Potential Contaminants of Concern: Gasoline
 Site History: Not reported

Actual:
13 ft.

Click here to access the California GeoTracker records for this facility:

Contact:

Global Id: T0600102222
 Contact Type: Regional Board Caseworker
 Contact Name: Regional Water Board
 Organization Name: SAN FRANCISCO BAY RWQCB (REGION 2)
 Address: 1515 CLAY ST SUITE 1400
 City: OAKLAND
 Email: Not reported
 Phone Number: Not reported

Map ID
Direction
Distance
Elevation

MAP FINDINGS

Site

Database(s)

EDR ID Number
EPA ID Number

EASTSHORE LINES INC (Continued)

S100280330

Status History:

Global Id: T0600102222
Status: Completed - Case Closed
Status Date: 03/02/1999

Global Id: T0600102222
Status: Open - Case Begin Date
Status Date: 06/14/1994

Regulatory Activities:

Global Id: T0600102222
Action Type: REMEDIATION
Date: 09/09/9999
Action: Not reported

Global Id: T0600102222
Action Type: Other
Date: 06/14/1994
Action: Leak Reported

LUST REG 2:

Region: 2
Facility Id: 01-2413
Facility Status: Case Closed
Case Number: 1450
How Discovered: Tank Closure
Leak Cause: Spill
Leak Source: UNK
Date Leak Confirmed: 5/23/1994
Oversight Program: LUST
Prelim. Site Assesment Wokplan Submitted: Not reported
Preliminary Site Assesment Began: Not reported
Pollution Characterization Began: Not reported
Pollution Remediation Plan Submitted: Not reported
Date Remediation Action Underway: Not reported
Date Post Remedial Action Monitoring Began: Not reported

Alameda County CS:

Status: Case Closed
Record Id: RO0000606
PE: 5602
Facility Status: Case Closed

SWEEPS UST:

Status: Active
Comp Number: 273
Number: 1
Board Of Equalization: Not reported
Referral Date: 04-02-91
Action Date: 04-02-91
Created Date: 04-02-91
Owner Tank Id: Not reported
SWRCB Tank Id: 01-000-000273-000001
Tank Status: A

Map ID
Direction
Distance
Elevation

MAP FINDINGS

Site

Database(s)

EDR ID Number
EPA ID Number

EASTSHORE LINES INC (Continued)

S100280330

Capacity: 10000
Active Date: 04-02-91
Tank Use: M.V. FUEL
STG: P
Content: UNKNOWN
Number Of Tanks: 2

Status: Active
Comp Number: 273
Number: 1
Board Of Equalization: Not reported
Referral Date: 04-02-91
Action Date: 04-02-91
Created Date: 04-02-91
Owner Tank Id: Not reported
SWRCB Tank Id: 01-000-000273-000002
Tank Status: A
Capacity: 7500
Active Date: 04-02-91
Tank Use: M.V. FUEL
STG: P
Content: UNKNOWN
Number Of Tanks: Not reported

CHMIRS:

OES Incident Number: 116846
OES notification: Not reported
OES Date: Not reported
OES Time: Not reported
Date Completed: 06-MAY-91
Property Use: 962
Agency Id Number: 1075
Agency Incident Number: 9112664
Time Notified: 844
Time Completed: 1530
Surrounding Area: 962
Estimated Temperature: 63
Property Management: C
More Than Two Substances Involved?: N
Resp Agncy Personel # Of Decontaminated: 0
Responding Agency Personel # Of Injuries: 0
Responding Agency Personel # Of Fatalities: 0
Others Number Of Decontaminated: 0
Others Number Of Injuries: 0
Others Number Of Fatalities: 0
Vehicle Make/year: Not reported
Vehicle License Number: Not reported
Vehicle State: Not reported
Vehicle Id Number: Not reported
CA DOT PUC/ICC Number: Not reported
Company Name: Not reported
Reporting Officer Name/ID: CAPT. WAYNE GASKIN JR.
Report Date: 06-MAY-91
Facility Telephone: 415 273-3856
Waterway Involved: Not reported
Waterway: Not reported
Spill Site: Not reported

Map ID
 Direction
 Distance
 Elevation

MAP FINDINGS

Site

Database(s)

EDR ID Number
 EPA ID Number

EASTSHORE LINES INC (Continued)

S100280330

Cleanup By:	Not reported
Containment:	Not reported
What Happened:	Not reported
Type:	Not reported
Measure:	Not reported
Other:	Not reported
Date/Time:	Not reported
Year:	88-92
Agency:	Not reported
Incident Date:	06-MAY-91
Admin Agency:	Not reported
Amount:	Not reported
Contained:	Not reported
Site Type:	Not reported
E Date:	01-JUL-92
Substance:	Not reported
Unknown:	Not reported
Substance #2:	Not reported
Substance #3:	Not reported
Evacuations:	Not reported
Number of Injuries:	Not reported
Number of Fatalities:	Not reported
#1 Pipeline:	Not reported
#2 Pipeline:	Not reported
#3 Pipeline:	Not reported
#1 Vessel >= 300 Tons:	Not reported
#2 Vessel >= 300 Tons:	Not reported
#3 Vessel >= 300 Tons:	Not reported
Evacs:	Not reported
Injuries:	Not reported
Fatals:	Not reported
Comments:	N
Description:	Not reported

HIST CORTESE:

Region:	CORTESE
Facility County Code:	1
Reg By:	LTNKA
Reg Id:	01-2413

Q84
WNW
 1/8-1/4
 0.249 mi.
 1317 ft.

BUS STORAGE YARD EASTSHORE
2400 ADELIN ST
OAKLAND, CA 94607

CA FID UST **S101580324**
N/A

Site 6 of 6 in cluster Q

Relative:
Lower

CA FID UST:	
Facility ID:	01002497
Regulated By:	UTNKA
Regulated ID:	Not reported
Cortese Code:	Not reported
SIC Code:	Not reported
Facility Phone:	4157631242
Mail To:	Not reported
Mailing Address:	PO BOX
Mailing Address 2:	Not reported
Mailing City,St,Zip:	OAKLAND 94607

Actual:
13 ft.

Map ID
Direction
Distance
Elevation

MAP FINDINGS

Site

Database(s)

EDR ID Number
EPA ID Number

BUS STORAGE YARD EASTSHORE (Continued)

S101580324

Contact: Not reported
Contact Phone: Not reported
DUNS Number: Not reported
NPDES Number: Not reported
EPA ID: Not reported
Comments: Not reported
Status: Active

85
West
1/4-1/2
0.252 mi.
1332 ft.

EBMUD
2130 ADELIN ST
OAKLAND, CA 94607

LUST
Alameda County CS
HIST CORTESE

S103641777
N/A

Relative:
Lower

LUST REG 2:
Region: 2
Facility Id: 01-0542
Facility Status: Preliminary site assessment underway
Case Number: 3726
How Discovered: Tank Closure
Leak Cause: Structure Failure
Leak Source: Tank
Date Leak Confirmed: Not reported
Oversight Program: LUST
Prelim. Site Assessment Workplan Submitted: Not reported
Preliminary Site Assessment Began: 1/2/1965
Pollution Characterization Began: Not reported
Pollution Remediation Plan Submitted: Not reported
Date Remediation Action Underway: Not reported
Date Post Remedial Action Monitoring Began: Not reported

Actual:
12 ft.

Alameda County CS:

Status: Leak Confirmation
Record Id: RO0000449
PE: 5602
Facility Status: Leak Confirmation

Status: Preliminary Site Assessment Workplan Submitted
Record Id: RO0000449
PE: 5602
Facility Status: Preliminary Site Assessment Workplan Submitted

Status: Preliminary Site Assessment Underway
Record Id: RO0000449
PE: 5602
Facility Status: Preliminary Site Assessment Underway

HIST CORTESE:

Region: CORTESE
Facility County Code: 1
Reg By: LTNKA
Reg Id: 01-0542

Map ID
Direction
Distance
Elevation

MAP FINDINGS

Site

Database(s)

EDR ID Number
EPA ID Number

R86
NW
1/4-1/2
0.268 mi.
1417 ft.

BELL METAL FABRICATORS
2500 ADELINE
OAKLAND, CA 94607
Site 1 of 3 in cluster R

ENVIROSTOR **S108054456**
N/A

Relative:
Lower

ENVIROSTOR:

Facility ID: 60000361
Status: No Further Action
Status Date: 05/02/2007
Site Code: Not reported
Site Type: Evaluation
Site Type Detailed: Evaluation
Acres: 0.48
NPL: NO
Regulatory Agencies: SMBRP
Lead Agency: SMBRP
Program Manager: Jacinto Soto
Supervisor: Mark Piros
Division Branch: Cleanup Berkeley
Assembly: 18
Senate: 09
Special Program: EPA - PASI
Restricted Use: NO
Site Mgmt Req: NONE SPECIFIED
Funding: EPA Grant
Latitude: 37.81808
Longitude: -122.2826
APN: 5-436-13-2
Past Use: MANUFACTURING - METAL
Potential COC: NONE SPECIFIED No Contaminants found
Confirmed COC: No Contaminants found
Potential Description: SOIL
Alias Name: 5-436-13-2
Alias Type: APN
Alias Name: 60000361
Alias Type: Envirostor ID Number

Completed Info:

Completed Area Name: PROJECT WIDE
Completed Sub Area Name: Not reported
Completed Document Type: Site Screening
Completed Date: 05/10/2007
Comments: Approval of Site Screening which requires no further actions.

Future Area Name: Not reported
Future Sub Area Name: Not reported
Future Document Type: Not reported
Future Due Date: Not reported
Schedule Area Name: Not reported
Schedule Sub Area Name: Not reported
Schedule Document Type: Not reported
Schedule Due Date: Not reported
Schedule Revised Date: Not reported

Map ID
Direction
Distance
Elevation

MAP FINDINGS

Site

Database(s)

EDR ID Number
EPA ID Number

R87 **E-Z-EST PRODUCTS CO., INC.**
NW **2528 ADELIN ST**
1/4-1/2 **OAKLAND, CA 94607**
0.275 mi.
1454 ft. **Site 2 of 3 in cluster R**

LUST **S101624363**
Alameda County CS **N/A**
SWEEPS UST
HIST UST
CA FID UST
HIST CORTESE

Relative:
Lower

LUST:

Actual:
13 ft.

Region: STATE
Global Id: T0600102135
Latitude: 37.8183275898024
Longitude: -122.282590270042
Case Type: LUST Cleanup Site
Status: Completed - Case Closed
Status Date: 11/30/2010
Lead Agency: ALAMEDA COUNTY LOP
Case Worker: Not reported
Local Agency: Not reported
RB Case Number: 01-2321
LOC Case Number: RO0000463
File Location: All Files are on GeoTracker or in the Local Agency Database
Potential Media Affect: Other Groundwater (uses other than drinking water)
Potential Contaminants of Concern: * Solvents, Other Metal, Gasoline, Kerosene, Waste Oil / Motor / Hydraulic / Lubricating
Site History: Two underground storage tanks (USTs) were removed from the Site in the later 1980s. Soil sample analytical results detected total petroleum hydrocarbons (TPH) as gasoline and benzene. It is reported that this UST contained Great Western Solvent 225 for an unspecified period of time. Groundwater samples obtained from a well located in the UST area (referred to as Former Well) detected a variety of petroleum hydrocarbons, volatile organics, and barium. In 2002, borings and monitoring wells were installed at the site. In a risk assessment performed in 2003 for the site Fugro stated that residual contaminants do not pose a significant risk to human health or the environment. Currently awaiting well decommissioning for case closure. Not reported

[Click here to access the California GeoTracker records for this facility:](#)

Contact:

Global Id: T0600102135
Contact Type: Regional Board Caseworker
Contact Name: Regional Water Board
Organization Name: SAN FRANCISCO BAY RWQCB (REGION 2)
Address: 1515 CLAY ST SUITE 1400
City: OAKLAND
Email: Not reported
Phone Number: Not reported

Status History:

Global Id: T0600102135
Status: Completed - Case Closed
Status Date: 11/30/2010

Global Id: T0600102135
Status: Open - Case Begin Date
Status Date: 06/01/1987

Global Id: T0600102135

Map ID
Direction
Distance
Elevation

MAP FINDINGS

Site

Database(s)

EDR ID Number
EPA ID Number

E-Z-EST PRODUCTS CO., INC. (Continued)

S101624363

Status: Open - Site Assessment
Status Date: 06/22/1987

Global Id: T0600102135
Status: Open - Site Assessment
Status Date: 03/31/1995

Global Id: T0600102135
Status: Open - Site Assessment
Status Date: 04/03/1995

Global Id: T0600102135
Status: Open - Verification Monitoring
Status Date: 11/21/2002

Regulatory Activities:

Global Id: T0600102135
Action Type: RESPONSE
Date: 08/10/2009
Action: Electronic Reporting Submittal Due

Global Id: T0600102135
Action Type: ENFORCEMENT
Date: 03/06/2009
Action: Technical Correspondence / Assistance / Other - #20090306

Global Id: T0600102135
Action Type: ENFORCEMENT
Date: 11/30/2010
Action: Closure/No Further Action Letter - #20101130

Global Id: T0600102135
Action Type: Other
Date: 06/01/1987
Action: Leak Stopped

Global Id: T0600102135
Action Type: REMEDIATION
Date: 06/01/1987
Action: Excavation

Global Id: T0600102135
Action Type: ENFORCEMENT
Date: 07/24/2009
Action: Notice of Violation - #20090724

Global Id: T0600102135
Action Type: ENFORCEMENT
Date: 07/24/2009
Action: Staff Letter - #20090724

Global Id: T0600102135
Action Type: Other
Date: 06/22/1987
Action: Leak Discovery

Global Id: T0600102135

Map ID
Direction
Distance
Elevation

MAP FINDINGS

Site

Database(s)

EDR ID Number
EPA ID Number

E-Z-EST PRODUCTS CO., INC. (Continued)

S101624363

Action Type: Other
Date: 06/22/1987
Action: Leak Reported

Global Id: T0600102135
Action Type: ENFORCEMENT
Date: 07/03/2008
Action: Technical Correspondence / Assistance / Other - #20080703

LUST REG 2:

Region: 2
Facility Id: 01-2321
Facility Status: Preliminary site assessment underway
Case Number: 266
How Discovered: Tank Closure
Leak Cause: Structure Failure
Leak Source: Tank
Date Leak Confirmed: 3/20/1998
Oversight Program: LUST
Prelim. Site Assessment Workplan Submitted: Not reported
Preliminary Site Assessment Began: 1/2/1965
Pollution Characterization Began: Not reported
Pollution Remediation Plan Submitted: Not reported
Date Remediation Action Underway: Not reported
Date Post Remedial Action Monitoring Began: Not reported

Alameda County CS:

Status: Leak Confirmation
Record Id: RO0000463
PE: 5602
Facility Status: Leak Confirmation

Status: Preliminary Site Assessment Underway
Record Id: RO0000463
PE: 5602
Facility Status: Preliminary Site Assessment Underway

Status: Pollution Characterization
Record Id: RO0000463
PE: 5602
Facility Status: Pollution Characterization

Status: Verification Monitoring Underway
Record Id: RO0000463
PE: 5602
Facility Status: Verification Monitoring Underway

Status: Case Closed
Record Id: RO0000463
PE: 5602
Facility Status: Case Closed

SWEEPS UST:

Status: Not reported
Comp Number: 67445

Map ID
Direction
Distance
Elevation

MAP FINDINGS

Site

Database(s)

EDR ID Number
EPA ID Number

E-Z-EST PRODUCTS CO., INC. (Continued)

S101624363

Number: Not reported
Board Of Equalization: 44-000747
Referral Date: Not reported
Action Date: Not reported
Created Date: Not reported
Owner Tank Id: Not reported
SWRCB Tank Id: 01-000-067445-000001
Tank Status: Not reported
Capacity: 1000
Active Date: Not reported
Tank Use: UNKNOWN
STG: PRODUCT
Content: Not reported
Number Of Tanks: 2

Status: Not reported
Comp Number: 67445
Number: Not reported
Board Of Equalization: 44-000747
Referral Date: Not reported
Action Date: Not reported
Created Date: Not reported
Owner Tank Id: Not reported
SWRCB Tank Id: 01-000-067445-000002
Tank Status: Not reported
Capacity: 1
Active Date: Not reported
Tank Use: UNKNOWN
STG: PRODUCT
Content: Not reported
Number Of Tanks: Not reported

HIST UST:

File Number: 00035F31
URL: <http://geotracker.waterboards.ca.gov/ustpdfs/pdf/00035F31.pdf>
Region: Not reported
Facility ID: Not reported
Facility Type: Not reported
Other Type: Not reported
Contact Name: Not reported
Telephone: Not reported
Owner Name: Not reported
Owner Address: Not reported
Owner City,St,Zip: Not reported
Total Tanks: Not reported

Tank Num: Not reported
Container Num: Not reported
Year Installed: Not reported
Tank Capacity: Not reported
Tank Used for: Not reported
Type of Fuel: Not reported
Container Construction Thickness: Not reported
Leak Detection: Not reported

Map ID
Direction
Distance
Elevation

MAP FINDINGS

Site

Database(s)

EDR ID Number
EPA ID Number

E-Z-EST PRODUCTS CO., INC. (Continued)

S101624363

Click here for Geo Tracker PDF:

CA FID UST:

Facility ID: 01002272
Regulated By: UTKI
Regulated ID: 00067445
Cortese Code: Not reported
SIC Code: Not reported
Facility Phone: 4158363980
Mail To: Not reported
Mailing Address: P O BOX
Mailing Address 2: Not reported
Mailing City,St,Zip: OAKLAND 94607
Contact: Not reported
Contact Phone: Not reported
DUNs Number: Not reported
NPDES Number: Not reported
EPA ID: Not reported
Comments: Not reported
Status: Inactive

HIST CORTESE:

Region: CORTESE
Facility County Code: 1
Reg By: LTNKA
Reg Id: 01-2321

**R88
NW
1/4-1/2
0.275 mi.
1454 ft.**

**EZ REST PRODUCTS
2528 ADELIN ST
OAKLAND, CA 94607
Site 3 of 3 in cluster R**

**SLIC S103393902
N/A**

**Relative:
Lower**

SLIC REG 2:

Region: 2
Facility ID: 01S0081
Facility Status: Leak being confirmed
Date Closed: Not reported
Local Case #: Not reported
How Discovered: Tank Closure
Leak Cause: UNK
Leak Source: UNK
Date Confirmed: 8/12/1988
Date Prelim Site Assmnt Workplan Submitted: Not reported
Date Preliminary Site Assessment Began: Not reported
Date Pollution Characterization Began: Not reported
Date Remediation Plan Submitted: Not reported
Date Remedial Action Underway: Not reported
Date Post Remedial Action Monitoring Began: Not reported

**Actual:
13 ft.**

MAP FINDINGS

Map ID
Direction
Distance
Elevation

Site

Database(s)

EDR ID Number
EPA ID Number

S89
SE
1/4-1/2
0.279 mi.
1473 ft.

PEERLESS STAGES INC
2021 BRUSH ST
OAKLAND, CA 94612
Site 1 of 2 in cluster S

LUST
Alameda County CS
SWEEPS UST
CA FID UST
HIST CORTESE

S101580371
N/A

Relative:
Higher

LUST:

Actual:
26 ft.

Region: STATE
Global Id: T0600102228
Latitude: 37.811454
Longitude: -122.275969
Case Type: LUST Cleanup Site
Status: Completed - Case Closed
Status Date: 02/15/2002
Lead Agency: ALAMEDA COUNTY LOP
Case Worker: Not reported
Local Agency: Not reported
RB Case Number: 01-2419
LOC Case Number: RO0000407
File Location: All Files are on GeoTracker or in the Local Agency Database
Potential Media Affect: Other Groundwater (uses other than drinking water)
Potential Contaminants of Concern: Gasoline
Site History: Not reported

[Click here to access the California GeoTracker records for this facility:](#)

Contact:

Global Id: T0600102228
Contact Type: Regional Board Caseworker
Contact Name: Regional Water Board
Organization Name: SAN FRANCISCO BAY RWQCB (REGION 2)
Address: 1515 CLAY ST SUITE 1400
City: OAKLAND
Email: Not reported
Phone Number: Not reported

Status History:

Global Id: T0600102228
Status: Completed - Case Closed
Status Date: 02/15/2002

Global Id: T0600102228
Status: Open - Case Begin Date
Status Date: 10/03/1997

Regulatory Activities:

Global Id: T0600102228
Action Type: REMEDIATION
Date: 09/09/9999
Action: Excavation

Global Id: T0600102228
Action Type: Other
Date: 12/17/1997
Action: Leak Reported

Alameda County CS:

Map ID
Direction
Distance
Elevation

MAP FINDINGS

Site

Database(s)

EDR ID Number
EPA ID Number

PEERLESS STAGES INC (Continued)

S101580371

Status: Case Closed
Record Id: RO0000407
PE: 5602
Facility Status: Case Closed

SWEEPS UST:

Status: Active
Comp Number: 19651
Number: 1
Board Of Equalization: 44-000249
Referral Date: 05-15-91
Action Date: 05-15-91
Created Date: 02-29-88
Owner Tank Id: 1
SWRCB Tank Id: 01-000-019651-000001
Tank Status: A
Capacity: 10000
Active Date: 03-04-91
Tank Use: M.V. FUEL
STG: P
Content: DIESEL
Number Of Tanks: 2

Status: Active
Comp Number: 19651
Number: 1
Board Of Equalization: 44-000249
Referral Date: 05-15-91
Action Date: 05-15-91
Created Date: 02-29-88
Owner Tank Id: 2
SWRCB Tank Id: 01-000-019651-000002
Tank Status: A
Capacity: 2000
Active Date: 03-04-91
Tank Use: M.V. FUEL
STG: P
Content: REG UNLEADED
Number Of Tanks: Not reported

CA FID UST:

Facility ID: 01002623
Regulated By: UTNKA
Regulated ID: 00019651
Cortese Code: Not reported
SIC Code: Not reported
Facility Phone: 4154441373
Mail To: Not reported
Mailing Address: 2021 BRUSH ST
Mailing Address 2: Not reported
Mailing City,St,Zip: OAKLAND 94612
Contact: Not reported
Contact Phone: Not reported
DUNS Number: Not reported
NPDES Number: Not reported
EPA ID: Not reported

Map ID
Direction
Distance
Elevation

MAP FINDINGS

Site

Database(s)

EDR ID Number
EPA ID Number

PEERLESS STAGES INC (Continued)

S101580371

Comments: Not reported
Status: Active

HIST CORTESE:

Region: CORTESE
Facility County Code: 1
Reg By: LTNKA
Reg Id: 01-2419

S90
SE
1/4-1/2
0.279 mi.
1473 ft.

PEERLESS STAGES
2021 BRUSH ST
OAKLAND, CA 94612

LUST **S110667594**
WDS **N/A**

Site 2 of 2 in cluster S

Relative:
Higher

LUST REG 2:

Region: 2
Facility Id: 01-2419
Facility Status: Preliminary site assessment underway
Case Number: 495
How Discovered: Tank Closure
Leak Cause: UNK
Leak Source: UNK
Date Leak Confirmed: 1/15/1998
Oversight Program: LUST
Prelim. Site Assessment Workplan Submitted: Not reported
Preliminary Site Assessment Began: 1/2/1965
Pollution Characterization Began: Not reported
Pollution Remediation Plan Submitted: Not reported
Date Remediation Action Underway: Not reported
Date Post Remedial Action Monitoring Began: Not reported

Actual:
26 ft.

WDS:

Facility ID: San Francisco Bay 011005883
Facility Type: Not reported
Facility Status: Active - Any facility with a continuous or seasonal discharge that is under Waste Discharge Requirements.
NPDES Number: CAS000001 The 1st 2 characters designate the state. The remaining 7 are assigned by the Regional Board
Subregion: 2
Facility Telephone: Not reported
Facility Contact: Not reported
Agency Name: PEERLESS STAGES
Agency Address: Not reported
Agency City, St, Zip: 0
Agency Contact: Not reported
Agency Telephone: Not reported
Agency Type: Not reported
SIC Code: 0
SIC Code 2: Not reported
Primary Waste Type: Not reported
Primary Waste: Not reported
Waste Type2: Not reported
Waste2: Not reported
Primary Waste Type: Not reported
Secondary Waste: Not reported
Secondary Waste Type: Not reported

Map ID
 Direction
 Distance
 Elevation

MAP FINDINGS

Site

Database(s)

EDR ID Number
 EPA ID Number

PEERLESS STAGES (Continued)

S110667594

Design Flow: 0
 Baseline Flow: 0
 Reclamation: Not reported
 POTW: Not reported
 Treat To Water: Minor Threat to Water Quality. A violation of a regional board order should cause a relatively minor impairment of beneficial uses compared to a major or minor threat. Not: All nurds without a TTWQ will be considered a minor threat to water quality unless coded at a higher Level. A Zero (0) may be used to code those NURDS that are found to represent no threat to water quality.
 Complexity: Category C - Facilities having no waste treatment systems, such as cooling water dischargers or those who must comply through best management practices, facilities with passive waste treatment and disposal systems, such as septic systems with subsurface disposal, or dischargers having waste storage systems with land disposal such as dairy waste ponds.

T91
North
1/4-1/2
0.289 mi.
1528 ft.

GOLDEN STATE LINEN SERVICE
958 28TH ST
OAKLAND, CA 94608
Site 1 of 2 in cluster T

LUST S104161369
N/A

Relative:
Higher

LUST REG 2:
 Region: 2
 Facility Id: 01-0087
 Facility Status: Case Closed
 Case Number: 337
 How Discovered: Tank Closure
 Leak Cause: Structure Failure
 Leak Source: Tank
 Date Leak Confirmed: Not reported
 Oversight Program: LUST
 Prelim. Site Assesment Wokplan Submitted: Not reported
 Preliminary Site Assesment Began: 3/29/1989
 Pollution Characterization Began: 1/30/1991
 Pollution Remediation Plan Submitted: Not reported
 Date Remediation Action Underway: Not reported
 Date Post Remedial Action Monitoring Began: Not reported

Actual:
24 ft.

LUST REG 3:
 Region: 3
 Regional Board: Central Coast Region
 Facility County: San Luis Obispo
 Global ID: T0607900103
 Status: Case Closed
 Case Number: 337
 Local Case Num: Not reported
 Case Type: S
 Substance: Regular Gasoline
 Quantity: Not reported
 Abatement Method: U
 Leak Source: UNK
 Leak Cause: UNK
 How Stopped: Not reported
 How Discovered: Tank Closure
 Release Date: 02/04/1987

Map ID
Direction
Distance
Elevation

MAP FINDINGS

Site

Database(s)

EDR ID Number
EPA ID Number

GOLDEN STATE LINEN SERVICE (Continued)

S104161369

Discovered Date: 11/13/86
Enter Date: 02/02/1987
Stop Date: Not reported
Review Date: 01/12/1988
Enforce Date: Not reported
Close Date: 12/30/86
Enforcement Type: Not reported
Responsible Party: Not reported
RP Address: Not reported
Contact: Not reported
Cross Street: Not reported
Local Agency: 40000
Lead Agency: Local Agency
Staff Initials: FJD
Confirm Leak: Not reported
Workplan: Not reported
Prelim Assess: Not reported
Pollution Char: / /
Remedial Plan: Not reported
Remedial Action: Not reported
Monitoring: / /
Pilot Program: UST
Interim Action: 0
Funding: Not reported
MTBE Class: *
Max MTBE Grnd Wtr: Not reported
Max MTBE Soil: Not reported
Max MTBE Data: / /
MTBE Tested: NT
Lat/Long: 35.4661598 / -120.6711725
Soil Qualifier: Not reported
Grnd Wtr Qualifier: Not reported
Mtbe Concentratn: 0
Mtbe Fuel: 1
Org Name: Not reported
Basin Plan: 9.31
Beneficial: Not reported
Priority: 0
UST Cleanup Fund ID: Not reported
Suspended: Not reported
Operator: Not reported
Water System: ATASCADERO LAKE - INACTIVE
Well Name: LPA REPORTED PRIMARY SOURCE
Distance From Well: 0
Assigned Name: 4000311-001GEN
Summary: RESULTS FROM SOIL & GROUND WATER (PERCHED WATER) ANALYSES INDICATES FREE PRODUCT WAS PROBABLY REMOVED. GAY GRUBER CONSIDERED THE CASE CLOSED AS OF 12-30-86.

MAP FINDINGS

Map ID
Direction
Distance
Elevation

Site

Database(s)

EDR ID Number
EPA ID Number

T92 **GOLDEN STATE LINEN SERVICE**
North **958 28TH**
1/4-1/2 **OAKLAND, CA 94608**
0.289 mi.
1528 ft. **Site 2 of 2 in cluster T**

LUST **S103677253**
Alameda County CS
HIST UST
HIST CORTESE
N/A

Relative:
Higher

LUST:

Actual:
24 ft.

Region: STATE
Global Id: T0600100080
Latitude: 37.8193761
Longitude: -122.2782262
Case Type: LUST Cleanup Site
Status: Completed - Case Closed
Status Date: 02/05/1996
Lead Agency: ALAMEDA COUNTY LOP
Case Worker: Not reported
Local Agency: Not reported
RB Case Number: 01-0087
LOC Case Number: RO0001078
File Location: All Files are on GeoTracker or in the Local Agency Database
Potential Media Affect: Other Groundwater (uses other than drinking water)
Potential Contaminants of Concern: Gasoline
Site History: Not reported

Click here to access the California GeoTracker records for this facility:

Contact:

Global Id: T0600100080
Contact Type: Regional Board Caseworker
Contact Name: Regional Water Board
Organization Name: SAN FRANCISCO BAY RWQCB (REGION 2)
Address: 1515 CLAY ST SUITE 1400
City: OAKLAND
Email: Not reported
Phone Number: Not reported

Status History:

Global Id: T0600100080
Status: Completed - Case Closed
Status Date: 02/05/1996

Global Id: T0600100080
Status: Open - Case Begin Date
Status Date: 05/24/1988

Regulatory Activities:

Global Id: T0600100080
Action Type: REMEDIATION
Date: 02/01/1994
Action: Excavation

Global Id: T0600100080
Action Type: ENFORCEMENT
Date: 01/02/1996
Action: Closure/No Further Action Letter

Global Id: T0600100080
Action Type: Other
Date: 05/24/1988

Map ID
Direction
Distance
Elevation

MAP FINDINGS

Site

Database(s)

EDR ID Number
EPA ID Number

GOLDEN STATE LINEN SERVICE (Continued)

S103677253

Action: Leak Reported

Alameda County CS:

Status: Case Closed
Record Id: RO0001078
PE: 5602
Facility Status: Case Closed

HIST UST:

File Number: 00036285
URL: <http://geotracker.waterboards.ca.gov/ustpdfs/pdf/00036285.pdf>
Region: Not reported
Facility ID: Not reported
Facility Type: Not reported
Other Type: Not reported
Contact Name: Not reported
Telephone: Not reported
Owner Name: Not reported
Owner Address: Not reported
Owner City,St,Zip: Not reported
Total Tanks: Not reported

Tank Num: Not reported
Container Num: Not reported
Year Installed: Not reported
Tank Capacity: Not reported
Tank Used for: Not reported
Type of Fuel: Not reported
Container Construction Thickness: Not reported
Leak Detection: Not reported

Click here for Geo Tracker PDF:

HIST CORTESE:

Region: CORTESE
Facility County Code: 1
Reg By: LTNKA
Reg Id: 01-0087

93
NNE
1/4-1/2
0.293 mi.
1545 ft.

CALIFORNIA AUTO REPAIR
2801 SAN PABLO AVE
OAKLAND, CA 94608

LUST S102438940
Alameda County CS N/A
HIST CORTESE

Relative:
Higher

LUST:

Region: STATE
Global Id: T0600102005
Latitude: 37.81927
Longitude: -122.276494
Case Type: LUST Cleanup Site
Status: Completed - Case Closed
Status Date: 10/15/1996
Lead Agency: ALAMEDA COUNTY LOP
Case Worker: Not reported

Actual:
28 ft.

Map ID
Direction
Distance
Elevation

MAP FINDINGS

Site

Database(s)

EDR ID Number
EPA ID Number

CALIFORNIA AUTO REPAIR (Continued)

S102438940

Local Agency: Not reported
RB Case Number: 01-2181
LOC Case Number: RO0002458
File Location: All Files are on GeoTracker or in the Local Agency Database
Potential Media Affect: Under Investigation
Potential Contaminants of Concern: Lead, Gasoline
Site History: Not reported

[Click here to access the California GeoTracker records for this facility:](#)

Contact:

Global Id: T0600102005
Contact Type: Regional Board Caseworker
Contact Name: Regional Water Board
Organization Name: SAN FRANCISCO BAY RWQCB (REGION 2)
Address: 1515 CLAY ST SUITE 1400
City: OAKLAND
Email: Not reported
Phone Number: Not reported

Status History:

Global Id: T0600102005
Status: Completed - Case Closed
Status Date: 10/15/1996

Global Id: T0600102005
Status: Open - Case Begin Date
Status Date: 11/14/1995

Global Id: T0600102005
Status: Open - Remediation
Status Date: 11/14/1995

Global Id: T0600102005
Status: Open - Site Assessment
Status Date: 11/14/1995

Regulatory Activities:

Global Id: T0600102005
Action Type: Other
Date: 11/15/1995
Action: Leak Discovery

Global Id: T0600102005
Action Type: Other
Date: 11/15/1995
Action: Leak Reported

Global Id: T0600102005
Action Type: ENFORCEMENT
Date: 07/03/2008
Action: Technical Correspondence / Assistance / Other - #20080703

LUST REG 2:

Region: 2

Map ID
Direction
Distance
Elevation

MAP FINDINGS

Site

Database(s)

EDR ID Number
EPA ID Number

CALIFORNIA AUTO REPAIR (Continued)

S102438940

Facility Id: 01-2181
Facility Status: Case Closed
Case Number: 01-2181
How Discovered: Tank Closure
Leak Cause: UNK
Leak Source: UNK
Date Leak Confirmed: Not reported
Oversight Program: LUST
Prelim. Site Assessment Wokplan Submitted: Not reported
Preliminary Site Assessment Began: Not reported
Pollution Characterization Began: Not reported
Pollution Remediation Plan Submitted: Not reported
Date Remediation Action Underway: Not reported
Date Post Remedial Action Monitoring Began: Not reported

Alameda County CS:

Status: Leak Confirmation
Record Id: RO0002458
PE: 5502
Facility Status: Leak Confirmation

Status: Remediation Plan
Record Id: RO0002458
PE: 5502
Facility Status: Remediation Plan

Status: Case Closed
Record Id: RO0002458
PE: 5502
Facility Status: Case Closed

HIST CORTESE:

Region: CORTESE
Facility County Code: 1
Reg By: LTNKA
Reg Id: 01-2181

U94 **ARTESIAN OIL RECOVERY INC**
WNW **2306 MAGNOLIA ST**
1/4-1/2 **OAKLAND, CA 94607**
0.305 mi.
1608 ft. **Site 1 of 2 in cluster U**

HWP **S103644004**
 N/A

Relative: HWP:
Lower EPA Id: CAL000161741
 Cleanup Status: CLOSED
Actual: Latitude: 37.81668
12 ft. Longitude: -122.2847
 Facility Type: Historical - Non-Operating
 Facility Size: Not reported
 Team: Not reported
 Supervisor: Not reported
 Site Code: 200535
 Assembly District: 18
 Senate District: 09
 Public Information Officer: Not reported
 Public Information Officer: Not reported

Map ID
Direction
Distance
Elevation

MAP FINDINGS

Site

Database(s)

EDR ID Number
EPA ID Number

ARTESIAN OIL RECOVERY INC (Continued)

S103644004

Activities:

EPA Id: CAL000161741
Facility Type: Historical - Non-Operating
Unit Names: Not reported
Event Description: New Operating Permit - PUBLIC COMMENT (BEGIN)
Actual Date: 10/22/1997

EPA Id: CAL000161741
Facility Type: Historical - Non-Operating
Unit Names: Not reported
Event Description: New Operating Permit - APPLICATION PART A RECEIVED
Actual Date: 03/31/1994

EPA Id: CAL000161741
Facility Type: Historical - Non-Operating
Unit Names: Not reported
Event Description: New Operating Permit - FINAL PERMIT (EFFECTIVE)
Actual Date: 12/29/1997

EPA Id: CAL000161741
Facility Type: Historical - Non-Operating
Unit Names: Not reported
Event Description: New Operating Permit - TECHNICAL COMPLETE LETTER
Actual Date: 10/15/1997

Closure:

EPA Id: CAL000161741
Facility Type: Historical - Non-Operating
Unit Names: STTANKSTR1, STTANKSTR2, STTANKSTR3A, STTANKSTR3B
Event Description: Closure Final - RECEIVE CLOSURE CERTIFICATION
Actual Date: 12/03/2003

EPA Id: CAL000161741
Facility Type: Historical - Non-Operating
Unit Names: STTANKSTR1, STTANKSTR2, STTANKSTR3A, STTANKSTR3B
Event Description: Closure Final - ISSUE CLOSURE VERIFICATION
Actual Date: 01/05/2004

Alias:

EPA Id: CAL000161741
Facility Type: Historical - Non-Operating
Alias Type: Project Code (Site Code)
Alias: 200535

U95
WNW
1/4-1/2
0.312 mi.
1650 ft.

PACIFIC CRYOGENICS INC
2311 MAGNOLIA STREET
OAKLAND, CA 94607
Site 2 of 2 in cluster U

RCRA-SQG 1000250758
LUST CAD990803967
Alameda County CS
FINDS
HIST CORTESE
ECHO

Relative:
Lower

RCRA-SQG:
Date form received by agency: 10/30/2001
Facility name: O2 ARTISANS AGGREGATE L L C
Facility address: 2311 MAGNOLIA ST

Actual:
12 ft.

Map ID
Direction
Distance
Elevation

MAP FINDINGS

Site

Database(s)

EDR ID Number
EPA ID Number

PACIFIC CRYOGENICS INC (Continued)

1000250758

OAKLAND, CA 946072308
EPA ID: CAD990803967
Mailing address: 2500 KIRKHAM ST
OAKLAND, CA 946072244
Contact: EDWARD RUSZEL
Contact address: 2500 KIRKHAM ST
OAKLAND, CA 946072244
Contact country: US
Contact telephone: (510) 451-6345
Contact email: Not reported
EPA Region: 09
Classification: Small Small Quantity Generator
Description: Handler: generates more than 100 and less than 1000 kg of hazardous waste during any calendar month and accumulates less than 6000 kg of hazardous waste at any time; or generates 100 kg or less of hazardous waste during any calendar month, and accumulates more than 1000 kg of hazardous waste at any time

Owner/Operator Summary:

Owner/operator name: O2 ARTISANS AGGREGATE L L C
Owner/operator address: 2500 KIRKHAM ST
OAKLAND, CA 94607
Owner/operator country: Not reported
Owner/operator telephone: (510) 451-6345
Legal status: Private
Owner/Operator Type: Owner
Owner/Op start date: Not reported
Owner/Op end date: Not reported

Handler Activities Summary:

U.S. importer of hazardous waste: No
Mixed waste (haz. and radioactive): No
Recycler of hazardous waste: No
Transporter of hazardous waste: No
Treater, storer or disposer of HW: No
Underground injection activity: No
On-site burner exemption: No
Furnace exemption: No
Used oil fuel burner: No
Used oil processor: No
User oil refiner: No
Used oil fuel marketer to burner: No
Used oil Specification marketer: No
Used oil transfer facility: No
Used oil transporter: No

Historical Generators:

Date form received by agency: 10/30/2001
Site name: O2 ARTISANS AGGREGATE L L C
Classification: Large Quantity Generator

. Waste code: D040
. Waste name: TRICHLOROETHYLENE

. Waste code: F002
. Waste name: THE FOLLOWING SPENT HALOGENATED SOLVENTS: TETRACHLOROETHYLENE,

Map ID
Direction
Distance
Elevation

MAP FINDINGS

Site

Database(s)

EDR ID Number
EPA ID Number

PACIFIC CRYOGENICS INC (Continued)

1000250758

METHYLENE CHLORIDE, TRICHLOROETHYLENE, 1,1,1-TRICHLOROETHANE, CHLOROBENZENE, 1,1,2-TRICHLORO-1,2,2-TRIFLUOROETHANE, ORTHO-DICHLOROBENZENE, TRICHLOROFLUOROMETHANE, AND 1,1,2, TRICHLOROETHANE; ALL SPENT SOLVENT MIXTURES/BLENDS CONTAINING, BEFORE USE, A TOTAL OF TEN PERCENT OR MORE (BY VOLUME) OF ONE OR MORE OF THE ABOVE HALOGENATED SOLVENTS OR THOSE SOLVENTS LISTED IN F001, F004, AND F005; AND STILL BOTTOMS FROM THE RECOVERY OF THESE SPENT SOLVENTS AND SPENT SOLVENT MIXTURES.

. Waste code: F003
. Waste name: THE FOLLOWING SPENT NONHALOGENATED SOLVENTS: XYLENE, ACETONE, ETHYL ACETATE, ETHYL BENZENE, ETHYL ETHER, METHYL ISOBUTYL KETONE, N-BUTYL ALCOHOL, CYCLOHEXANONE, AND METHANOL; ALL SPENT SOLVENT MIXTURES/BLENDS CONTAINING, BEFORE USE, ONLY THE ABOVE SPENT NONHALOGENATED SOLVENTS; AND ALL SPENT SOLVENT MIXTURES/BLENDS CONTAINING, BEFORE USE, ONE OR MORE OF THE ABOVE NONHALOGENATED SOLVENTS, AND A TOTAL OF TEN PERCENT OR MORE (BY VOLUME) OF ONE OR MORE OF THOSE SOLVENTS LISTED IN F001, F002, F004, AND F005; AND STILL BOTTOMS FROM THE RECOVERY OF THESE SPENT SOLVENTS AND SPENT SOLVENT MIXTURES.

. Waste code: F005
. Waste name: THE FOLLOWING SPENT NONHALOGENATED SOLVENTS: TOLUENE, METHYL ETHYL KETONE, CARBON DISULFIDE, ISOBUTANOL, PYRIDINE, BENZENE, 2-ETHOXYETHANOL, AND 2-NITROPROPANE; ALL SPENT SOLVENT MIXTURES/BLENDS CONTAINING, BEFORE USE, A TOTAL OF TEN PERCENT OR MORE (BY VOLUME) OF ONE OR MORE OF THE ABOVE NONHALOGENATED SOLVENTS OR THOSE SOLVENTS LISTED IN F001, F002, OR F004; AND STILL BOTTOMS FROM THE RECOVERY OF THESE SPENT SOLVENTS AND SPENT SOLVENT MIXTURES.

Date form received by agency: 09/01/1996
Site name: O2 ARTISANS AGGREGATE L L C
Classification: Small Quantity Generator

Violation Status: No violations found

LUST:

Region: STATE
Global Id: T0600100767
Latitude: 37.8158243
Longitude: -122.2850841
Case Type: LUST Cleanup Site
Status: Completed - Case Closed
Status Date: 05/02/2001
Lead Agency: ALAMEDA COUNTY LOP
Case Worker: Not reported
Local Agency: Not reported
RB Case Number: 01-0833
LOC Case Number: RO0000515
File Location: All Files are on GeoTracker or in the Local Agency Database
Potential Media Affect: Other Groundwater (uses other than drinking water)
Potential Contaminants of Concern: Gasoline
Site History: Not reported

Click here to access the California GeoTracker records for this facility:

Contact:
Global Id: T0600100767

Map ID
Direction
Distance
Elevation

MAP FINDINGS

Site

Database(s)

EDR ID Number
EPA ID Number

PACIFIC CRYOGENICS INC (Continued)

1000250758

Contact Type: Regional Board Caseworker
Contact Name: Regional Water Board
Organization Name: SAN FRANCISCO BAY RWQCB (REGION 2)
Address: 1515 CLAY ST SUITE 1400
City: OAKLAND
Email: Not reported
Phone Number: Not reported

Status History:

Global Id: T0600100767
Status: Completed - Case Closed
Status Date: 05/02/2001

Global Id: T0600100767
Status: Open - Case Begin Date
Status Date: 11/29/1989

Regulatory Activities:

Global Id: T0600100767
Action Type: REMEDIATION
Date: 09/09/9999
Action: Excavation

Global Id: T0600100767
Action Type: Other
Date: 11/29/1989
Action: Leak Reported

LUST REG 2:

Region: 2
Facility Id: 01-0833
Facility Status: Case Closed
Case Number: 1211
How Discovered: Tank Closure
Leak Cause: Structure Failure
Leak Source: Tank
Date Leak Confirmed: Not reported
Oversight Program: LUST
Prelim. Site Assessment Workplan Submitted: Not reported
Preliminary Site Assessment Began: 12/4/1990
Pollution Characterization Began: 6/20/1995
Pollution Remediation Plan Submitted: Not reported
Date Remediation Action Underway: Not reported
Date Post Remedial Action Monitoring Began: Not reported

Alameda County CS:

Status: Case Closed
Record Id: RO0000515
PE: 5602
Facility Status: Case Closed

FINDS:

Registry ID: 110001189197

Map ID
Direction
Distance
Elevation

MAP FINDINGS

Site

Database(s)

EDR ID Number
EPA ID Number

PACIFIC CRYOGENICS INC (Continued)

1000250758

Environmental Interest/Information System

RCRAInfo is a national information system that supports the Resource Conservation and Recovery Act (RCRA) program through the tracking of events and activities related to facilities that generate, transport, and treat, store, or dispose of hazardous waste. RCRAInfo allows RCRA program staff to track the notification, permit, compliance, and corrective action activities required under RCRA.

HAZARDOUS AIR POLLUTANT MAJOR

HIST CORTESE:

Region: CORTESE
Facility County Code: 1
Reg By: LTNKA
Reg Id: 01-0833

ECHO:

Envid: 1000250758
Registry ID: 110001189197
DFR URL: http://echo.epa.gov/detailed_facility_report?fid=110001189197

V96
NW
1/4-1/2
0.325 mi.
1716 ft.

BLOUNT INTERNATIONAL, LTD.
2452 MAGNOLIA ST
OAKLAND, CA 94607
Site 1 of 5 in cluster V

LUST S101624353
Alameda County CS N/A
SWEEPS UST
HIST UST
CA FID UST
HIST CORTESE

Relative:
Lower

LUST:

Actual:
12 ft.

Region: STATE
Global Id: T0600100400
Latitude: 37.8177773
Longitude: -122.2843261
Case Type: LUST Cleanup Site
Status: Completed - Case Closed
Status Date: 04/21/1999
Lead Agency: ALAMEDA COUNTY LOP
Case Worker: Not reported
Local Agency: Not reported
RB Case Number: 01-0440
LOC Case Number: RO0001207
File Location: All Files are on GeoTracker or in the Local Agency Database
Potential Media Affect: Other Groundwater (uses other than drinking water)
Potential Contaminants of Concern: Gasoline
Site History: Not reported

Click here to access the California GeoTracker records for this facility:

Contact:

Global Id: T0600100400
Contact Type: Regional Board Caseworker
Contact Name: Regional Water Board
Organization Name: SAN FRANCISCO BAY RWQCB (REGION 2)
Address: 1515 CLAY ST SUITE 1400
City: OAKLAND
Email: Not reported

Map ID
Direction
Distance
Elevation

MAP FINDINGS

Site

Database(s)

EDR ID Number
EPA ID Number

BLOUNT INTERNATIONAL, LTD. (Continued)

S101624353

Phone Number: Not reported

Status History:

Global Id: T0600100400
Status: Completed - Case Closed
Status Date: 04/21/1999

Global Id: T0600100400
Status: Open - Case Begin Date
Status Date: 06/21/1988

Regulatory Activities:

Global Id: T0600100400
Action Type: ENFORCEMENT
Date: 04/21/1999
Action: Closure/No Further Action Letter

Global Id: T0600100400
Action Type: ENFORCEMENT
Date: 08/11/1998
Action: File review

Global Id: T0600100400
Action Type: ENFORCEMENT
Date: 03/23/1992
Action: Notice of Reimbursement

Global Id: T0600100400
Action Type: Other
Date: 06/21/1988
Action: Leak Discovery

Global Id: T0600100400
Action Type: Other
Date: 06/21/1988
Action: Leak Reported

Alameda County CS:

Status: Case Closed
Record Id: RO0001207
PE: 5602
Facility Status: Case Closed

SWEEPS UST:

Status: Not reported
Comp Number: 66953
Number: Not reported
Board Of Equalization: 44-000732
Referral Date: Not reported
Action Date: Not reported
Created Date: Not reported
Owner Tank Id: Not reported
SWRCB Tank Id: 01-000-066953-000001
Tank Status: Not reported

Map ID
Direction
Distance
Elevation

MAP FINDINGS

Site

Database(s)

EDR ID Number
EPA ID Number

BLOUNT INTERNATIONAL, LTD. (Continued)

S101624353

Capacity: 1000
Active Date: Not reported
Tank Use: M.V. FUEL
STG: PRODUCT
Content: LEADED
Number Of Tanks: 2

Status: Not reported
Comp Number: 66953
Number: Not reported
Board Of Equalization: 44-000732
Referral Date: Not reported
Action Date: Not reported
Created Date: Not reported
Owner Tank Id: Not reported
SWRCB Tank Id: 01-000-066953-000002
Tank Status: Not reported
Capacity: 1500
Active Date: Not reported
Tank Use: M.V. FUEL
STG: PRODUCT
Content: LEADED
Number Of Tanks: Not reported

HIST UST:

File Number: 00035D97
URL: <http://geotracker.waterboards.ca.gov/ustpdfs/pdf/00035D97.pdf>
Region: Not reported
Facility ID: Not reported
Facility Type: Not reported
Other Type: Not reported
Contact Name: Not reported
Telephone: Not reported
Owner Name: Not reported
Owner Address: Not reported
Owner City,St,Zip: Not reported
Total Tanks: Not reported

Tank Num: Not reported
Container Num: Not reported
Year Installed: Not reported
Tank Capacity: Not reported
Tank Used for: Not reported
Type of Fuel: Not reported
Container Construction Thickness: Not reported
Leak Detection: Not reported

Click here for Geo Tracker PDF:

CA FID UST:

Facility ID: 01000574
Regulated By: UTNKI
Regulated ID: 00066953
Cortese Code: Not reported
SIC Code: Not reported
Facility Phone: 2052444000

Map ID
Direction
Distance
Elevation

MAP FINDINGS

Site

Database(s)

EDR ID Number
EPA ID Number

BLOUNT INTERNATIONAL, LTD. (Continued)

S101624353

Mail To: Not reported
Mailing Address: P O BOX
Mailing Address 2: Not reported
Mailing City,St,Zip: OAKLAND 94607
Contact: Not reported
Contact Phone: Not reported
DUNs Number: Not reported
NPDES Number: Not reported
EPA ID: Not reported
Comments: Not reported
Status: Inactive

HIST CORTESE:

Region: CORTESE
Facility County Code: 1
Reg By: LTNKA
Reg Id: 01-0440

**V97
NW
1/4-1/2
0.325 mi.
1716 ft.**

**BLOUNT INTERNATIONAL LIMITED
2452 MAGNOLIA ST
OAKLAND, CA 94607
Site 2 of 5 in cluster V**

**LUST S103891011
N/A**

**Relative:
Lower**

LUST REG 2:

Region: 2
Facility Id: 01-0440
Facility Status: Case Closed
Case Number: 3788
How Discovered: Tank Closure
Leak Cause: Structure Failure
Leak Source: Tank
Date Leak Confirmed: 3/23/1992
Oversight Program: LUST
Prelim. Site Assessment Workplan Submitted: Not reported
Preliminary Site Assessment Began: Not reported
Pollution Characterization Began: Not reported
Pollution Remediation Plan Submitted: Not reported
Date Remediation Action Underway: Not reported
Date Post Remedial Action Monitoring Began: Not reported

**Actual:
12 ft.**

**V98
NW
1/4-1/2
0.327 mi.
1727 ft.**

**LAHER SPRING AND ELECTRIC CAR
2419 MAGNOLIA STREET
OAKLAND, CA 94607
Site 3 of 5 in cluster V**

**ENVIROSTOR S106895190
N/A**

**Relative:
Lower**

ENVIROSTOR:

Facility ID: 1990016
Status: Certified
Status Date: 09/01/1983
Site Code: Not reported
Site Type: Evaluation
Site Type Detailed: Evaluation
Acres: 2.17
NPL: NO

**Actual:
12 ft.**

Map ID
Direction
Distance
Elevation

MAP FINDINGS

Site

Database(s)

EDR ID Number
EPA ID Number

LAHER SPRING AND ELECTRIC CAR (Continued)

S106895190

Regulatory Agencies: SMBRP
Lead Agency: SMBRP
Program Manager: Claude Jemison
Supervisor: Mark Piros
Division Branch: Cleanup Berkeley
Assembly: 18
Senate: 09
Special Program: Not reported
Restricted Use: NO
Site Mgmt Req: NONE SPECIFIED
Funding: Responsible Party
Latitude: 37.81777
Longitude: -122.2847
APN: NONE SPECIFIED
Past Use: MANUFACTURING - OTHER, MANUFACTURING - OTHER
Potential COC: Asbestos Containing Materials (ACM)
Confirmed COC: Asbestos Containing Materials (ACM)
Potential Description: NMA
Alias Name: Not reported
Alias Type: Not reported

Completed Info:
Completed Area Name: Not reported
Completed Sub Area Name: Not reported
Completed Document Type: Not reported
Completed Date: Not reported
Comments: Not reported

Future Area Name: Not reported
Future Sub Area Name: Not reported
Future Document Type: Not reported
Future Due Date: Not reported
Schedule Area Name: Not reported
Schedule Sub Area Name: Not reported
Schedule Document Type: Not reported
Schedule Due Date: Not reported
Schedule Revised Date: Not reported

99
West
1/4-1/2
0.333 mi.
1756 ft.

EBMUD ADELINE MAINTENANCE CENTER
1200 21ST ST
OAKLAND, CA 94607

RCRA-LQG 1000391093
LUST CAD981382559
Alameda County CS
FINDS
HIST CORTESE
ECHO

Relative:
Lower

RCRA-LQG:
Date form received by agency: 03/07/2008
Facility name: EBMUD ADELINE MAINTENANCE CENTER
Facility address: 1200 21ST ST
OAKLAND, CA 94607
EPA ID: CAD981382559
Mailing address: 375 11TH ST, MS 704
OAKLAND, CA 94607
Contact: ROBERT D NEWMAN
Contact address: Not reported
Not reported
Contact country: US
Contact telephone: (510) 287-1641

Actual:
12 ft.

Map ID
Direction
Distance
Elevation

MAP FINDINGS

Site

Database(s)

EDR ID Number
EPA ID Number

EBMUD ADELINE MAINTENANCE CENTER (Continued)

1000391093

Contact email: RNEWMAN@EBMUD.COM
EPA Region: 09
Classification: Large Quantity Generator
Description: Handler: generates 1,000 kg or more of hazardous waste during any calendar month; or generates more than 1 kg of acutely hazardous waste during any calendar month; or generates more than 100 kg of any residue or contaminated soil, waste or other debris resulting from the cleanup of a spill, into or on any land or water, of acutely hazardous waste during any calendar month; or generates 1 kg or less of acutely hazardous waste during any calendar month, and accumulates more than 1 kg of acutely hazardous waste at any time; or generates 100 kg or less of any residue or contaminated soil, waste or other debris resulting from the cleanup of a spill, into or on any land or water, of acutely hazardous waste during any calendar month, and accumulates more than 100 kg of that material at any time

Owner/Operator Summary:

Owner/operator name: EBMUD
Owner/operator address: 375 11TH ST, MS704
OAKLAND, CA 94607
Owner/operator country: US
Owner/operator telephone: Not reported
Legal status: Municipal
Owner/Operator Type: Owner
Owner/Op start date: 01/01/1965
Owner/Op end date: Not reported

Owner/operator name: EBMUD
Owner/operator address: Not reported
Not reported
Owner/operator country: US
Owner/operator telephone: Not reported
Legal status: Municipal
Owner/Operator Type: Operator
Owner/Op start date: 01/01/1965
Owner/Op end date: Not reported

Handler Activities Summary:

U.S. importer of hazardous waste: No
Mixed waste (haz. and radioactive): No
Recycler of hazardous waste: No
Transporter of hazardous waste: No
Treater, storer or disposer of HW: No
Underground injection activity: No
On-site burner exemption: No
Furnace exemption: No
Used oil fuel burner: No
Used oil processor: No
Used oil refiner: No
Used oil fuel marketer to burner: No
Used oil Specification marketer: No
Used oil transfer facility: No
Used oil transporter: No

. Waste code: D001
. Waste name: IGNITABLE WASTE

Map ID
Direction
Distance
Elevation

MAP FINDINGS

Site

Database(s)

EDR ID Number
EPA ID Number

EBMUD ADELINE MAINTENANCE CENTER (Continued)

1000391093

- . Waste code: D002
- . Waste name: CORROSIVE WASTE

- . Waste code: D007
- . Waste name: CHROMIUM

- . Waste code: D008
- . Waste name: LEAD

- . Waste code: D011
- . Waste name: SILVER

- . Waste code: D018
- . Waste name: BENZENE

- . Waste code: D035
- . Waste name: METHYL ETHYL KETONE

- . Waste code: D039
- . Waste name: TETRACHLOROETHYLENE

- . Waste code: F003
- . Waste name: THE FOLLOWING SPENT NONHALOGENATED SOLVENTS: XYLENE, ACETONE, ETHYL ACETATE, ETHYL BENZENE, ETHYL ETHER, METHYL ISOBUTYL KETONE, N-BUTYL ALCOHOL, CYCLOHEXANONE, AND METHANOL; ALL SPENT SOLVENT MIXTURES/BLENDS CONTAINING, BEFORE USE, ONLY THE ABOVE SPENT NONHALOGENATED SOLVENTS; AND ALL SPENT SOLVENT MIXTURES/BLENDS CONTAINING, BEFORE USE, ONE OR MORE OF THE ABOVE NONHALOGENATED SOLVENTS, AND A TOTAL OF TEN PERCENT OR MORE (BY VOLUME) OF ONE OR MORE OF THOSE SOLVENTS LISTED IN F001, F002, F004, AND F005; AND STILL BOTTOMS FROM THE RECOVERY OF THESE SPENT SOLVENTS AND SPENT SOLVENT MIXTURES.

- . Waste code: F005
- . Waste name: THE FOLLOWING SPENT NONHALOGENATED SOLVENTS: TOLUENE, METHYL ETHYL KETONE, CARBON DISULFIDE, ISOBUTANOL, PYRIDINE, BENZENE, 2-ETHOXYETHANOL, AND 2-NITROPROPANE; ALL SPENT SOLVENT MIXTURES/BLENDS CONTAINING, BEFORE USE, A TOTAL OF TEN PERCENT OR MORE (BY VOLUME) OF ONE OR MORE OF THE ABOVE NONHALOGENATED SOLVENTS OR THOSE SOLVENTS LISTED IN F001, F002, OR F004; AND STILL BOTTOMS FROM THE RECOVERY OF THESE SPENT SOLVENTS AND SPENT SOLVENT MIXTURES.

Historical Generators:

Date form received by agency: 04/01/2006
Site name: ADELINE MAINTENANCE CENTER
Classification: Small Quantity Generator

Date form received by agency: 04/01/2006
Site name: ADELINE MAINTENANCE CENTER
Classification: Large Quantity Generator

- . Waste code: D001
- . Waste name: IGNITABLE WASTE

- . Waste code: D002
- . Waste name: CORROSIVE WASTE

Map ID
Direction
Distance
Elevation

MAP FINDINGS

Site

Database(s)

EDR ID Number
EPA ID Number

EBMUD ADELINE MAINTENANCE CENTER (Continued)

1000391093

- . Waste code: D006
- . Waste name: CADMIUM

- . Waste code: D008
- . Waste name: LEAD

- . Waste code: D039
- . Waste name: TETRACHLOROETHYLENE

Date form received by agency: 02/27/2004
Site name: EBMUD ADELINE MAINTENANCE CENTER
Classification: Small Quantity Generator

- . Waste code: D001
- . Waste name: IGNITABLE WASTE

- . Waste code: D002
- . Waste name: CORROSIVE WASTE

- . Waste code: D006
- . Waste name: CADMIUM

- . Waste code: D007
- . Waste name: CHROMIUM

- . Waste code: D008
- . Waste name: LEAD

- . Waste code: D009
- . Waste name: MERCURY

- . Waste code: D039
- . Waste name: TETRACHLOROETHYLENE

Date form received by agency: 03/25/2002
Site name: CENTRAL WAREHOUSE
Classification: Large Quantity Generator

Date form received by agency: 10/12/2000
Site name: ADELINE MAINTENANCE CENTER
Classification: Large Quantity Generator

Date form received by agency: 07/28/1999
Site name: ADELINE MAINTENANCE CTR
Classification: Small Quantity Generator

- . Waste code: D001
- . Waste name: IGNITABLE WASTE

Date form received by agency: 03/04/1999
Site name: OAKLAND CORPORATION YARD
Classification: Large Quantity Generator

Violation Status: No violations found

LUST:
Region: STATE
Global Id: T0600102115

Map ID
Direction
Distance
Elevation

MAP FINDINGS

Site

Database(s)

EDR ID Number
EPA ID Number

EBMUD ADELINE MAINTENANCE CENTER (Continued)

1000391093

Latitude: 37.8152933558258
Longitude: -122.285385131836
Case Type: LUST Cleanup Site
Status: Open - Remediation
Status Date: 06/30/1998
Lead Agency: ALAMEDA COUNTY LOP
Case Worker: KEN
Local Agency: ALAMEDA COUNTY LOP
RB Case Number: 01-2299
LOC Case Number: RO0000030
File Location: All Files are on GeoTracker or in the Local Agency Database
Potential Media Affect: Other Groundwater (uses other than drinking water), Soil
Potential Contaminants of Concern: 1,1,1-Trichloroethane (TCA), Other Solvent or Non-Petroleum Hydrocarbon, Tetrachloroethylene (PCE), Trichloroethylene (TCE), Lead, Diesel, Gasoline, Waste Oil / Motor / Hydraulic / Lubricating

Site History: This site is a part of a large redevelopment project (EBMUD Adeline Maintenance Center or AMC) constructed in three phases over a two year period beginning in 1996) comprising four city blocks (designated as Blocks I through IV). Prior to redevelopment , the site was occupied by several office structures, maintenance service areas, and parking/stroage areas and was used for vehicle and equipment maintenance and fuel storage/distribution for EBMUD vehicles and equipment since at least the 1930's. In November 1994, six USTs were removed from the site on portions of Block II, in the vicinity of the former service station. Approximatley 1,390 tons of hydrocarbon impacted soil was excavated and disposed of off-site. Elevated concentrations of total petroleum hydrocarbons (TPH) as gasoline (g), TPH as deisel, total oil and grease (TOG), and benzene were detected in soil samples at concentrations of 2,800 mg/kg, 440 mg/kg, 900 mg/kg, and 16 mg/kg, respectivley. Additional site assessment activities were conducted in 1995 and 1996 within the Phase 1, Phase 2 and Phase 3 areas to evaluate the subsurface conditons in support of the site demolition and construction of the new AMC. Based on site data, a Materials Management Plan (MMP) was prepared to coordinate remediation of impacted soil with the planned AMC constuction activities. Phase 1 source removal activities were conducted in March 1996 and included soil excavation on parcels located within Block 4 in conjunction with demolition of existing site structures and construction of the new fleet maintenance building. Approximately 1,900 cubic yards (3,265 tons) of petroleum hydrocarbon and metal impacted soil was excavated in accordance with the ACEH approved Materials Mangement Plan dated January 19, 1996 and Addendum No. 1 to the MMP dated January 26, 1996. Excavation activities were terminated upon reaching the objective threshold criteria identified in the MMP. Petroleum impacted excavation water was treated on-site and discharged to the sanitary sewer. Following completion of the Phase 1 activities, ACEH determined that corrective action for the petroleum hydrocarbon and metal contamination at Block 4 had been completed (letter dated June 7, 1996). Additional source removal and groundwater extraction was conducted in June 1997 in conjunction with Phase 2 construction activites within parcels located on Block 2. Approximately 1,900 cubic yards of soil was excavated. 2,500 tons of soil were transported offsite as non-hazardous waste, and 900 tons of soil containing elevated levels of Lead (above STLC) were transported off-site as hazardous waste. Approximatley 20,000 gallons of water seeping into the excavation was treated in by an on-ste carbon filter system. An additional subsurface investigation was conducted

Map ID
Direction
Distance
Elevation

MAP FINDINGS

Site

Database(s)

EDR ID Number
EPA ID Number

EBMUD ADELINE MAINTENANCE CENTER (Continued)

1000391093

in 2009 to further characterize the extent of petroleum hydrocarbons in soil and groundwater at three areas of concern (AOCs) - AOC-1 (former gas station), AOC-2 (former auto shop), and AOC-3 (existing waste oil tank).

[Click here to access the California GeoTracker records for this facility:](#)

Contact:

Global Id: T0600102115
Contact Type: Local Agency Caseworker
Contact Name: KEITH NOWELL
Organization Name: ALAMEDA COUNTY LOP
Address: 1131 Harbor Bay Parkway
City: ALAMEDA
Email: keith.nowell@acgov.org
Phone Number: 5105676764

Global Id: T0600102115
Contact Type: Regional Board Caseworker
Contact Name: Regional Water Board
Organization Name: SAN FRANCISCO BAY RWQCB (REGION 2)
Address: 1515 CLAY ST SUITE 1400
City: OAKLAND
Email: Not reported
Phone Number: Not reported

Status History:

Global Id: T0600102115
Status: Open - Assessment & Interim Remedial Action
Status Date: 02/01/1995

Global Id: T0600102115
Status: Open - Case Begin Date
Status Date: 11/17/1994

Global Id: T0600102115
Status: Open - Remediation
Status Date: 05/29/1996

Global Id: T0600102115
Status: Open - Remediation
Status Date: 06/30/1998

Global Id: T0600102115
Status: Open - Site Assessment
Status Date: 02/24/1995

Global Id: T0600102115
Status: Open - Site Assessment
Status Date: 02/24/1997

Regulatory Activities:

Global Id: T0600102115
Action Type: ENFORCEMENT
Date: 06/15/2015
Action: Staff Letter - #20150615

Map ID
Direction
Distance
Elevation

MAP FINDINGS

Site

Database(s)

EDR ID Number
EPA ID Number

EBMUD ADELINE MAINTENANCE CENTER (Continued)

1000391093

Global Id:	T0600102115
Action Type:	RESPONSE
Date:	02/16/1996
Action:	Soil and Water Investigation Report
Global Id:	T0600102115
Action Type:	RESPONSE
Date:	01/08/1995
Action:	Tank Removal Report / UST Sampling Report
Global Id:	T0600102115
Action Type:	RESPONSE
Date:	11/19/1994
Action:	Tank Removal Workplan
Global Id:	T0600102115
Action Type:	RESPONSE
Date:	05/21/2009
Action:	Soil and Water Investigation Report
Global Id:	T0600102115
Action Type:	RESPONSE
Date:	08/08/2008
Action:	Electronic Reporting Submittal Due
Global Id:	T0600102115
Action Type:	RESPONSE
Date:	03/02/1995
Action:	Preliminary Site Assessment Report
Global Id:	T0600102115
Action Type:	RESPONSE
Date:	05/22/2009
Action:	Soil and Water Investigation Report
Global Id:	T0600102115
Action Type:	RESPONSE
Date:	06/03/1996
Action:	Interim Remedial Action Report
Global Id:	T0600102115
Action Type:	RESPONSE
Date:	01/19/1996
Action:	Interim Remedial Action Plan
Global Id:	T0600102115
Action Type:	RESPONSE
Date:	05/05/2009
Action:	Correspondence
Global Id:	T0600102115
Action Type:	RESPONSE
Date:	06/30/2008
Action:	Interim Remedial Action Report
Global Id:	T0600102115
Action Type:	RESPONSE

Map ID
Direction
Distance
Elevation

MAP FINDINGS

Site

Database(s)

EDR ID Number
EPA ID Number

EBMUD ADELINE MAINTENANCE CENTER (Continued)

1000391093

Date: 02/24/1997
Action: Soil and Water Investigation Report

Global Id: T0600102115
Action Type: RESPONSE
Date: 09/12/1996
Action: Interim Remedial Action Plan

Global Id: T0600102115
Action Type: RESPONSE
Date: 01/26/1996
Action: Interim Remedial Action Plan

Global Id: T0600102115
Action Type: RESPONSE
Date: 02/02/1995
Action: Tank Removal Report / UST Sampling Report

Global Id: T0600102115
Action Type: RESPONSE
Date: 11/20/2015
Action: Electronic Reporting Submittal Due

Global Id: T0600102115
Action Type: ENFORCEMENT
Date: 10/24/2008
Action: Staff Letter - #20081024

Global Id: T0600102115
Action Type: RESPONSE
Date: 07/07/2014
Action: Email Correspondence - Regulator Responded

Global Id: T0600102115
Action Type: ENFORCEMENT
Date: 05/29/2008
Action: Staff Letter - #20080529

Global Id: T0600102115
Action Type: ENFORCEMENT
Date: 05/29/2008
Action: Staff Letter - #20080529

Global Id: T0600102115
Action Type: ENFORCEMENT
Date: 12/21/1995
Action: Meeting - #19951221

Global Id: T0600102115
Action Type: ENFORCEMENT
Date: 06/20/2014
Action: Staff Letter - #20140620

Global Id: T0600102115
Action Type: ENFORCEMENT
Date: 10/10/1996
Action: Staff Letter - #19961010

Map ID
Direction
Distance
Elevation

MAP FINDINGS

Site

Database(s)

EDR ID Number
EPA ID Number

EBMUD ADELINE MAINTENANCE CENTER (Continued)

1000391093

Global Id:	T0600102115
Action Type:	ENFORCEMENT
Date:	10/10/1996
Action:	Staff Letter - #19961010
Global Id:	T0600102115
Action Type:	ENFORCEMENT
Date:	06/11/1997
Action:	Staff Letter - #19970611
Global Id:	T0600102115
Action Type:	ENFORCEMENT
Date:	02/19/2009
Action:	Staff Letter - #20090219
Global Id:	T0600102115
Action Type:	ENFORCEMENT
Date:	06/23/2008
Action:	Technical Correspondence / Assistance / Other - #20080623
Global Id:	T0600102115
Action Type:	ENFORCEMENT
Date:	06/11/1997
Action:	Staff Letter - #19970611
Global Id:	T0600102115
Action Type:	Other
Date:	11/18/1994
Action:	Leak Stopped
Global Id:	T0600102115
Action Type:	RESPONSE
Date:	10/29/2015
Action:	Other Report / Document
Global Id:	T0600102115
Action Type:	REMEDIATION
Date:	03/01/1995
Action:	Excavation
Global Id:	T0600102115
Action Type:	ENFORCEMENT
Date:	09/30/2014
Action:	Meeting - #20140930
Global Id:	T0600102115
Action Type:	ENFORCEMENT
Date:	10/05/2015
Action:	Staff Letter - #20151005
Global Id:	T0600102115
Action Type:	RESPONSE
Date:	07/13/2015
Action:	Soil and Water Investigation Workplan
Global Id:	T0600102115
Action Type:	ENFORCEMENT

Map ID
Direction
Distance
Elevation

MAP FINDINGS

Site

Database(s)

EDR ID Number
EPA ID Number

EBMUD ADELINE MAINTENANCE CENTER (Continued)

1000391093

Date: 05/29/2008
Action: * NEL - #20080529

Global Id: T0600102115
Action Type: RESPONSE
Date: 12/19/2008
Action: Soil and Water Investigation Workplan - Regulator Responded

Global Id: T0600102115
Action Type: REMEDIATION
Date: 06/01/1997
Action: Excavation

Global Id: T0600102115
Action Type: Other
Date: 11/17/1994
Action: Leak Discovery

Global Id: T0600102115
Action Type: Other
Date: 11/17/1994
Action: Leak Reported

Global Id: T0600102115
Action Type: RESPONSE
Date: 04/23/2015
Action: Email Correspondence

Global Id: T0600102115
Action Type: ENFORCEMENT
Date: 07/03/2008
Action: Staff Letter - #20080703

Global Id: T0600102115
Action Type: ENFORCEMENT
Date: 07/24/2009
Action: Staff Letter - #20090724

LUST REG 2:

Region: 2
Facility Id: 01-2299
Facility Status: Preliminary site assessment underway
Case Number: 3917
How Discovered: Tank Closure
Leak Cause: UNK
Leak Source: UNK
Date Leak Confirmed: Not reported
Oversight Program: LUST
Prelim. Site Assessment Workplan Submitted: 3/16/1998
Preliminary Site Assessment Began: 1/2/1965
Pollution Characterization Began: Not reported
Pollution Remediation Plan Submitted: Not reported
Date Remediation Action Underway: Not reported
Date Post Remedial Action Monitoring Began: Not reported

Map ID
Direction
Distance
Elevation

MAP FINDINGS

Site

Database(s)

EDR ID Number
EPA ID Number

EBMUD ADELINE MAINTENANCE CENTER (Continued)

1000391093

Alameda County CS:

Status: Preliminary Site Assessment Underway
Record Id: RO0000030
PE: 5602
Facility Status: Preliminary Site Assessment Underway

FINDS:

Registry ID: 110000886998

Environmental Interest/Information System

California Hazardous Waste Tracking System - Datamart (HWTS-DATAMART) provides California with information on hazardous waste shipments for generators, transporters, and treatment, storage, and disposal facilities.

RCRAInfo is a national information system that supports the Resource Conservation and Recovery Act (RCRA) program through the tracking of events and activities related to facilities that generate, transport, and treat, store, or dispose of hazardous waste. RCRAInfo allows RCRA program staff to track the notification, permit, compliance, and corrective action activities required under RCRA.

HAZARDOUS AIR POLLUTANT MAJOR

HAZARDOUS WASTE BIENNIAL REPORTER

HIST CORTESE:

Region: CORTESE
Facility County Code: 1
Reg By: LTNKA
Reg Id: 01-2299

ECHO:

Envid: 1000391093
Registry ID: 110000886998
DFR URL: http://echo.epa.gov/detailed_facility_report?fid=110000886998

100
NNW
1/4-1/2
0.337 mi.
1779 ft.

BROOKS AUTO SERVICE
1101 28TH
OAKLAND, CA 94608

LUST S103177080
Alameda County CS
HIST CORTESE N/A

Relative:
Higher

LUST:

Region: STATE
Global Id: T0600102303
Latitude: 37.8199548370916
Longitude: -122.281415462494
Case Type: LUST Cleanup Site
Status: Open - Site Assessment
Status Date: 08/29/1996
Lead Agency: SAN FRANCISCO BAY RWQCB (REGION 2)
Case Worker: REL
Local Agency: Not reported

Actual:
17 ft.

Map ID
Direction
Distance
Elevation

MAP FINDINGS

Site

Database(s)

EDR ID Number
EPA ID Number

BROOKS AUTO SERVICE (Continued)

S103177080

RB Case Number: 01-2304
LOC Case Number: Not reported
File Location: All Files are on GeoTracker or in the Local Agency Database
Potential Media Affect: Under Investigation
Potential Contaminants of Concern: Gasoline
Site History: Beginning on May 30, 1996 two 700-gallon USTs one containing gasoline the other waste oil and associated product piping were removed. Corrosion and holes were observed in both tanks. Elevated petroleum hydrocarbon concentrations were observed in confirmation soil samples. ACEH requested further investigation and collection of groundwater samples and sent notices of violation. However, no further work was performed. On the Project Information screen, add this phrase to the Staff Notes and Site History: Not all historic documents for the fuel leak case may be available on GeoTracker. A more complete historical case file for this site is located on the Alameda County Environmental Health website at: <http://ehgis.acgov.org/dehpublic/dehpublic.jsp>.

Click here to access the California GeoTracker records for this facility:

Contact:

Global Id: T0600102303
Contact Type: Regional Board Caseworker
Contact Name: RALPH LAMBERT
Organization Name: SAN FRANCISCO BAY RWQCB (REGION 2)
Address: 1515 CLAY ST. SUITE 1500
City: OAKLAND
Email: ralambert@waterboards.ca.gov
Phone Number: Not reported

Status History:

Global Id: T0600102303
Status: Open - Case Begin Date
Status Date: 06/24/1996

Global Id: T0600102303
Status: Open - Site Assessment
Status Date: 06/24/1996

Global Id: T0600102303
Status: Open - Site Assessment
Status Date: 08/29/1996

Regulatory Activities:

Global Id: T0600102303
Action Type: RESPONSE
Date: 03/17/2011
Action: Electronic Reporting Submittal Due

Global Id: T0600102303
Action Type: RESPONSE
Date: 08/10/2009
Action: Electronic Reporting Submittal Due

Global Id: T0600102303
Action Type: ENFORCEMENT
Date: 07/24/2009

Map ID
Direction
Distance
Elevation

MAP FINDINGS

Site

Database(s)

EDR ID Number
EPA ID Number

BROOKS AUTO SERVICE (Continued)

S103177080

Action: Staff Letter - #20090724

Global Id: T0600102303
Action Type: ENFORCEMENT
Date: 03/22/2012
Action: Referral to Regional Board - #20120322

Global Id: T0600102303
Action Type: ENFORCEMENT
Date: 01/16/2013
Action: File Review - Closure

Global Id: T0600102303
Action Type: ENFORCEMENT
Date: 11/06/2012
Action: Site Visit / Inspection / Sampling

Global Id: T0600102303
Action Type: ENFORCEMENT
Date: 12/28/1992
Action: Staff Letter

Global Id: T0600102303
Action Type: ENFORCEMENT
Date: 04/30/2015
Action: 13267 Requirement

Global Id: T0600102303
Action Type: Other
Date: 06/24/1996
Action: Leak Stopped

Global Id: T0600102303
Action Type: REMEDIATION
Date: 05/30/1996
Action: Excavation

Global Id: T0600102303
Action Type: ENFORCEMENT
Date: 08/27/2010
Action: Staff Letter - #20100827

Global Id: T0600102303
Action Type: ENFORCEMENT
Date: 11/25/2015
Action: Staff Letter

Global Id: T0600102303
Action Type: RESPONSE
Date: 08/29/1996
Action: Soil and Water Investigation Report

Global Id: T0600102303
Action Type: RESPONSE
Date: 07/23/2010
Action: Soil and Water Investigation Report

Map ID
Direction
Distance
Elevation

MAP FINDINGS

Site

Database(s)

EDR ID Number
EPA ID Number

BROOKS AUTO SERVICE (Continued)

S103177080

Global Id: T0600102303
Action Type: RESPONSE
Date: 08/28/1996
Action: Other Report / Document

Global Id: T0600102303
Action Type: RESPONSE
Date: 05/09/1985
Action: Correspondence

Global Id: T0600102303
Action Type: RESPONSE
Date: 10/02/1996
Action: Soil and Water Investigation Workplan

Global Id: T0600102303
Action Type: RESPONSE
Date: 10/25/1996
Action: Tank Removal Report / UST Sampling Report

Global Id: T0600102303
Action Type: RESPONSE
Date: 10/27/2010
Action: Soil and Water Investigation Report

Global Id: T0600102303
Action Type: ENFORCEMENT
Date: 02/29/2016
Action: 13267 Requirement

Global Id: T0600102303
Action Type: RESPONSE
Date: 07/03/2015
Action: Soil and Water Investigation Workplan

Global Id: T0600102303
Action Type: ENFORCEMENT
Date: 02/14/2011
Action: Notice of Violation - #20110214

Global Id: T0600102303
Action Type: Other
Date: 06/24/1996
Action: Leak Discovery

Global Id: T0600102303
Action Type: Other
Date: 06/24/1996
Action: Leak Reported

Global Id: T0600102303
Action Type: ENFORCEMENT
Date: 07/03/2008
Action: Staff Letter - #20080703

Global Id: T0600102303
Action Type: ENFORCEMENT

Map ID
Direction
Distance
Elevation

MAP FINDINGS

Site

Database(s)

EDR ID Number
EPA ID Number

BROOKS AUTO SERVICE (Continued)

S103177080

Date: 07/24/2009
Action: Notice of Violation - #20090724

LUST REG 2:

Region: 2
Facility Id: 21-2304
Facility Status: Preliminary site assessment underway
Case Number: 345
How Discovered: Tank Closure
Leak Cause: UNK
Leak Source: UNK
Date Leak Confirmed: 3/16/1998
Oversight Program: LUST
Prelim. Site Assessment Workplan Submitted: Not reported
Preliminary Site Assessment Began: 1/2/1965
Pollution Characterization Began: Not reported
Pollution Remediation Plan Submitted: Not reported
Date Remediation Action Underway: Not reported
Date Post Remedial Action Monitoring Began: Not reported

Alameda County CS:

Status: Leak Confirmation
Record Id: RO0000222
PE: 5602
Facility Status: Leak Confirmation

Status: 11
Record Id: RO0000222
PE: 5602
Facility Status: Not reported

Status: Preliminary Site Assessment Workplan Submitted
Record Id: RO0000222
PE: 5602
Facility Status: Preliminary Site Assessment Workplan Submitted

HIST CORTESE:

Region: CORTESE
Facility County Code: 1
Reg By: LTNKA
Reg Id: 21-2304

W101
NNE
1/4-1/2
0.338 mi.
1783 ft.

TUNE-UP MASTERS #318
2901 SAN PABLO AVE
OAKLAND, CA 94608
Site 1 of 2 in cluster W

LUST S103472398
Alameda County CS N/A
HIST CORTESE

Relative:
Higher

LUST:

Region: STATE
Global Id: T0600101679
Latitude: 37.81975
Longitude: -122.276497
Case Type: LUST Cleanup Site
Status: Completed - Case Closed

Actual:
29 ft.

Map ID
Direction
Distance
Elevation

MAP FINDINGS

Site

Database(s)

EDR ID Number
EPA ID Number

TUNE-UP MASTERS #318 (Continued)

S103472398

Status Date: 07/13/1995
Lead Agency: ALAMEDA COUNTY LOP
Case Worker: Not reported
Local Agency: Not reported
RB Case Number: 01-1811
LOC Case Number: RO0001188
File Location: All Files are on GeoTracker or in the Local Agency Database
Potential Media Affect: Soil
Potential Contaminants of Concern: Waste Oil / Motor / Hydraulic / Lubricating
Site History: Not reported

[Click here to access the California GeoTracker records for this facility:](#)

Contact:

Global Id: T0600101679
Contact Type: Regional Board Caseworker
Contact Name: Regional Water Board
Organization Name: SAN FRANCISCO BAY RWQCB (REGION 2)
Address: 1515 CLAY ST SUITE 1400
City: OAKLAND
Email: Not reported
Phone Number: Not reported

Status History:

Global Id: T0600101679
Status: Completed - Case Closed
Status Date: 07/13/1995

Global Id: T0600101679
Status: Open - Case Begin Date
Status Date: 05/15/1990

Regulatory Activities:

Global Id: T0600101679
Action Type: REMEDIATION
Date: 09/09/9999
Action: Excavation

Global Id: T0600101679
Action Type: Other
Date: 05/15/1990
Action: Leak Reported

LUST REG 2:

Region: 2
Facility Id: 01-1811
Facility Status: Case Closed
Case Number: 388
How Discovered: Tank Closure
Leak Cause: UNK
Leak Source: UNK
Date Leak Confirmed: Not reported
Oversight Program: LUST
Prelim. Site Assessment Workplan Submitted: Not reported
Preliminary Site Assessment Began: Not reported

Map ID
 Direction
 Distance
 Elevation

MAP FINDINGS

Site

Database(s)

EDR ID Number
 EPA ID Number

TUNE-UP MASTERS #318 (Continued)

S103472398

Pollution Characterization Began: Not reported
 Pollution Remediation Plan Submitted: Not reported
 Date Remediation Action Underway: Not reported
 Date Post Remedial Action Monitoring Began: Not reported

Alameda County CS:

Status: Case Closed
 Record Id: RO0001188
 PE: 5602
 Facility Status: Case Closed

HIST CORTESE:

Region: CORTESE
 Facility County Code: 1
 Reg By: LTNKA
 Reg Id: 01-1811

V102
 WNW
 1/4-1/2
 0.343 mi.
 1812 ft.

NORTHWESTERN VENETIAN SUPPLY CORP. SITE
1218 24TH STREET
OAKLAND, CA 94607
 Site 4 of 5 in cluster V

RESPONSE
ENVIROSTOR
SLIC
LIENS
DEED
Cortese

S101007019
N/A

Relative:
 Lower

RESPONSE:

Actual:
 12 ft.

Facility ID: 1340123
 Site Type: State Response
 Site Type Detail: State Response or NPL
 Acres: 0.13
 National Priorities List: NO
 Cleanup Oversight Agencies: SMBRP, CITY OF OAKLAND
 Lead Agency Description: DTSC - Site Cleanup Program
 Project Manager: Jessica Tibor
 Supervisor: Karen Toth
 Division Branch: Cleanup Berkeley
 Site Code: 201975
 Site Mgmt. Req.: NONE SPECIFIED
 Assembly: 18
 Senate: 09
 Special Program Status: Not reported
 Status: Active
 Status Date: 05/27/2014
 Restricted Use: YES
 Funding: Responsible Party
 Latitude: 37.81774
 Longitude: -122.2849
 APN: 005 043800500, 5-438-5
 Past Use: MANUFACTURING - OTHER
 Potential COC : Benzene Lead 1,1,1-Trichloroethane (TCA Trichloroethylene (TCE
 Confirmed COC: Benzene Lead 1,1,1-Trichloroethane (TCA Trichloroethylene (TCE
 Potential Description: IA, OTH, SOIL, SV
 Alias Name: Not reported
 Alias Type: Not reported

Completed Info:

Completed Area Name: Not reported
 Completed Sub Area Name: Not reported

Map ID
Direction
Distance
Elevation

MAP FINDINGS

Site

Database(s)

EDR ID Number
EPA ID Number

NORTHWESTERN VENETIAN SUPPLY CORP. SITE (Continued)

S101007019

Completed Document Type: Not reported
Completed Date: Not reported
Comments: Not reported

Future Area Name: Not reported
Future Sub Area Name: Not reported
Future Document Type: Not reported
Future Due Date: Not reported
Schedule Area Name: Not reported
Schedule Sub Area Name: Not reported
Schedule Document Type: Not reported
Schedule Due Date: Not reported
Schedule Revised Date: Not reported

ENVIROSTOR:

Facility ID: 1340123
Status: Active
Status Date: 05/27/2014
Site Code: 201975
Site Type: State Response
Site Type Detailed: State Response or NPL
Acres: 0.13
NPL: NO
Regulatory Agencies: SMBRP, CITY OF OAKLAND
Lead Agency: SMBRP
Program Manager: Jessica Tibor
Supervisor: Karen Toth
Division Branch: Cleanup Berkeley
Assembly: 18
Senate: 09
Special Program: Not reported
Restricted Use: YES
Site Mgmt Req: NONE SPECIFIED
Funding: Responsible Party
Latitude: 37.81774
Longitude: -122.2849
APN: 005 043800500, 5-438-5
Past Use: MANUFACTURING - OTHER
Potential COC: Benzene Lead 1,1,1-Trichloroethane (TCA Trichloroethylene (TCE
Confirmed COC: Benzene Lead 1,1,1-Trichloroethane (TCA Trichloroethylene (TCE
Potential Description: IA, OTH, SOIL, SV
Alias Name: Not reported
Alias Type: Not reported

Completed Info:

Completed Area Name: Not reported
Completed Sub Area Name: Not reported
Completed Document Type: Not reported
Completed Date: Not reported
Comments: Not reported

Future Area Name: Not reported
Future Sub Area Name: Not reported
Future Document Type: Not reported
Future Due Date: Not reported
Schedule Area Name: Not reported
Schedule Sub Area Name: Not reported

Map ID
Direction
Distance
Elevation

MAP FINDINGS

Site

Database(s)

EDR ID Number
EPA ID Number

NORTHWESTERN VENETIAN SUPPLY CORP. SITE (Continued)

S101007019

Schedule Document Type: Not reported
Schedule Due Date: Not reported
Schedule Revised Date: Not reported

SLIC:

Region: STATE
Facility Status: Open - Inactive
Status Date: 06/05/2009
Global Id: SLT2O141147
Lead Agency: SAN FRANCISCO BAY RWQCB (REGION 2)
Lead Agency Case Number: Not reported
Latitude: 37.8176877491121
Longitude: -122.284977062843
Case Type: Cleanup Program Site
Case Worker: UUU
Local Agency: Not reported
RB Case Number: 01S0205
File Location: Not reported
Potential Media Affected: Not reported
Potential Contaminants of Concern: 1,1,1-Trichloroethane (TCA), Dichloroethene (DCE), Tetrachloroethylene (PCE), Trichloroethylene (TCE), Copper, Lead
Site History: Not reported

[Click here to access the California GeoTracker records for this facility:](#)

SLIC REG 2:

Region: 2
Facility ID: 01S0205
Facility Status: Leak being confirmed
Date Closed: Not reported
Local Case #: Not reported
How Discovered: Not reported
Leak Cause: Not reported
Leak Source: Not reported
Date Confirmed: Not reported
Date Prelim Site Assmnt Workplan Submitted: Not reported
Date Preliminary Site Assessment Began: Not reported
Date Pollution Characterization Began: Not reported
Date Remediation Plan Submitted: Not reported
Date Remedial Action Underway: Not reported
Date Post Remedial Action Monitoring Began: Not reported

LIENS:

Envirostor Id: 1340123
Latitude: 37.817745
Longitude: -122.28491
Project Mgr: KAREN TOTH
Project Code: 201574, 201975
If Satisfied: NO
Date Satisfied: Not reported
Site Status: ACTIVE
Site Type: STATE RESPONSE OR NPL
Completed: 06/01/2011
Lien Amount: \$118,161.58
Amount Remaining: Not reported
Description: A single-story brick warehouse building constructed sometime between

Map ID
 Direction
 Distance
 Elevation

MAP FINDINGS

Site

Database(s)

EDR ID Number
 EPA ID Number

NORTHWESTERN VENETIAN SUPPLY CORP. SITE (Continued)

S101007019

1912 and 1930 occupies a majority of the 0.13-acre site property. The use of the building prior to 1958 is unknown. The current owner of the site property has been the Northwestern Venetian Supply Company (Northwestern) since 1958. Northwestern manufactured and painted metal blinds onsite from 1958 until July 1987 using chemicals that included oil-based paints, lacquers, thinners, and the volatile organic compounds (VOCs) trichloroethylene (TCE) and 1,1,1-trichloroethane (1,1,1-TCA). The property was vacant between the late 1980s and 2001. An ornamental iron gate manufacturer then leased and conducted operations onsite from 2001 to 2004. The property has remained vacant since February 2004.

DEED:

Envirostor ID: 1340123
 Area: PROJECT WIDE
 Sub Area: Not reported
 Site Type: STATE RESPONSE
 Status: ACTIVE
 Agency: Not reported
 Covenant Upload: Not reported
 Deed Date(s): 05/02/2012

CORTESE:

Region: CORTESE
 Envirostor Id: 1340123
 Site/Facility Type: STATE RESPONSE
 Cleanup Status: ACTIVE - LAND USE RESTRICTIONS
 Status Date: 05/27/2014
 Site Code: 201574, 201574, 201975
 Latitude: 37.817745
 Longitude: -122.28491
 Owner: Not reported
 Enf Type: Not reported
 Swat R: Not reported
 Flag: envirostor
 Order No: Not reported
 Waste Discharge System No: Not reported
 Effective Date: Not reported
 Region 2: Not reported
 WID Id: Not reported
 Solid Waste Id No: Not reported
 Waste Management Uit Name: Not reported

V103
WNW
1/4-1/2
0.343 mi.
1812 ft.

NORTHWESTERN VENETIAN SUPPLY CORP. SITE
1218 24TH STREET
OAKLAND, CA 94607
Site 5 of 5 in cluster V

HIST Cal-Sites S106893872
N/A

Relative:
Lower

Calsite:
 Region: BERKELEY
 Facility ID: 01340123
 Facility Type: RP
 Type: RESPONSIBLE PARTY
 Branch: NC
 Branch Name: NORTH COAST
 File Name: Not reported

Actual:
12 ft.

Map ID
Direction
Distance
Elevation

MAP FINDINGS

Site

Database(s)

EDR ID Number
EPA ID Number

NORTHWESTERN VENETIAN SUPPLY CORP. SITE (Continued)

S106893872

State Senate District: 03172005
Status: ANNUAL WORKPLAN (AWP) - ACTIVE SITE
Status Name: ANNUAL WORKPLAN - ACTIVE SITE
Lead Agency: DEPT OF TOXIC SUBSTANCES CONTROL
NPL: Not Listed
SIC Code: 34
SIC Name: MANU - FABRICATED METAL PRODUCTS
Access: Not reported
Cortese: Not reported
Hazardous Ranking Score: Not reported
Date Site Hazard Ranked: Not reported
Groundwater Contamination: Confirmed
Staff Member Responsible for Site: RMIYA
Supervisor Responsible for Site: Not reported
Region Water Control Board: SF
Region Water Control Board Name: SAN FRANCISCO BAY
Lat/Long Direction: Not reported
Lat/Long (dms): 0 0 0 / 0 0 0
Lat/long Method: Not reported
Lat/Long Description: Not reported
State Assembly District Code: 16
State Senate District Code: 09
Facility ID: Not reported
Activity: Not reported
Activity Name: Not reported
AWP Code: Not reported
Proposed Budget: Not reported
AWP Completion Date: Not reported
Revised Due Date: Not reported
Comments Date: Not reported
Est Person-Yrs to complete: Not reported
Estimated Size: Not reported
Request to Delete Activity: Not reported
Activity Status: Not reported
Definition of Status: Not reported
Liquids Removed (Gals): Not reported
Liquids Treated (Gals): Not reported
Action Included Capping: Not reported
Well Decommissioned: Not reported
Action Included Fencing: Not reported
Removal Action Certification: Not reported
Activity Comments: Not reported
For Commercial Reuse: Not reported
For Industrial Reuse: Not reported
For Residential Reuse: Not reported
Unknown Type: Not reported
Alternate Address: 1218 24TH STREET
Alternate City,St,Zip: OAKLAND, CA 94607
Background Info: A single-story brick warehouse building constructed sometime between 1912 and 1930 occupies a majority of the 0.13-acre site property. The use of the building prior to 1958 is unknown. The current owner of the site property has been the Northwestern Venetian Supply Company (Northwestern) since 1958. Northwestern manufactured and painted metal blinds onsite from 1958 until July 1987 using chemicals that included oil-based paints, lacquers, thinners, and the volatile organic compounds (VOCs) trichloroethylene (TCE) and 1,1,1-trichloroethane (1,1,1-TCA).

Map ID
Direction
Distance
Elevation

MAP FINDINGS

Site

Database(s)

EDR ID Number
EPA ID Number

NORTHWESTERN VENETIAN SUPPLY CORP. SITE (Continued)

S106893872

The property appears to have been vacant between the late 1980s and 2001. An ornamental iron gate manufacturer then leased and conducted operations onsite from 2001 to 2004. The chemical use(s) associated with the ornamental iron gate manufacturer is unknown. The property has remained vacant since February 2004.

Comments Date: 05022005
Comments: Issued I & SE Determination and Remedial Action Order. DTSC is
Comments Date: 05022005
Comments: the lead agency overseeing characterization and remediation of
Comments Date: 05022005
Comments: soil and groundwater contamination at the site.
Comments Date: 09242004
Comments: Completed Site Screening. Recommended removal/remedial action
Comments Date: 09242004
Comments: implementation due to soil and groundwater contamination
Comments Date: 09242004
Comments: detected onsite exceeding US EPA Region IX residential
Comments Date: 09242004
Comments: Preliminary Remediation Goals and Maximum Contaminant Levels.
Comments Date: 09242004
Comments: No remedial actions have been implemented to date.
ID Name: CALSTARS CODE
ID Value: 201574
ID Name: EPA IDENTIFICATION NUMBER
ID Value: CAD009185653
Alternate Name: NORTHWESTERN VENETIAN SUPPLY CORP. SITENORTHWESTERN VENETIAN
Special Programs Code: Not reported
Special Programs Name: Not reported

X104 **LOPEZ, GILBERT**
East **633 SYCAMORE**
1/4-1/2 **OAKLAND, CA 94612**
0.368 mi.
1941 ft. **Site 1 of 2 in cluster X**

LUST **S100850768**
Alameda County CS
SWEEPS UST **N/A**
HIST CORTESE

Relative:
Higher

LUST:

Actual:
29 ft.

Region: STATE
Global Id: T0600101619
Latitude: 37.81545
Longitude: -122.271823
Case Type: LUST Cleanup Site
Status: Completed - Case Closed
Status Date: 11/03/1994
Lead Agency: ALAMEDA COUNTY LOP
Case Worker: Not reported
Local Agency: Not reported
RB Case Number: 01-1749
LOC Case Number: RO0000988
File Location: All Files are on GeoTracker or in the Local Agency Database
Potential Media Affect: Other Groundwater (uses other than drinking water)
Potential Contaminants of Concern: Gasoline
Site History: Not reported

Click here to access the California GeoTracker records for this facility:

Contact:
Global Id: T0600101619
Contact Type: Regional Board Caseworker

Map ID
Direction
Distance
Elevation

MAP FINDINGS

Site

Database(s)

EDR ID Number
EPA ID Number

LOPEZ, GILBERT (Continued)

S100850768

Contact Name: Regional Water Board
Organization Name: SAN FRANCISCO BAY RWQCB (REGION 2)
Address: 1515 CLAY ST SUITE 1400
City: OAKLAND
Email: Not reported
Phone Number: Not reported

Status History:

Global Id: T0600101619
Status: Completed - Case Closed
Status Date: 11/03/1994

Global Id: T0600101619
Status: Open - Case Begin Date
Status Date: 05/09/1993

Regulatory Activities:

Global Id: T0600101619
Action Type: REMEDIATION
Date: 09/09/9999
Action: Not reported

Global Id: T0600101619
Action Type: Other
Date: 05/10/1993
Action: Leak Reported

LUST REG 2:

Region: 2
Facility Id: 01-1749
Facility Status: Case Closed
Case Number: 4579
How Discovered: Tank Closure
Leak Cause: UNK
Leak Source: UNK
Date Leak Confirmed: 6/28/1993
Oversight Program: LUST
Prelim. Site Assesment Wokplan Submitted: Not reported
Preliminary Site Assesment Began: Not reported
Pollution Characterization Began: Not reported
Pollution Remediation Plan Submitted: Not reported
Date Remediation Action Underway: Not reported
Date Post Remedial Action Monitoring Began: Not reported

Alameda County CS:

Status: Case Closed
Record Id: RO0000988
PE: 5602
Facility Status: Case Closed

SWEEPS UST:

Status: Not reported
Comp Number: 1457
Number: Not reported

Map ID
Direction
Distance
Elevation

MAP FINDINGS

Site

Database(s)

EDR ID Number
EPA ID Number

LOPEZ, GILBERT (Continued)

S100850768

Board Of Equalization: 44-035114
Referral Date: Not reported
Action Date: Not reported
Created Date: Not reported
Owner Tank Id: Not reported
SWRCB Tank Id: 01-000-001457-000001
Tank Status: Not reported
Capacity: 500
Active Date: Not reported
Tank Use: M.V. FUEL
STG: PRODUCT
Content: REG UNLEADED
Number Of Tanks: 3

Status: Not reported
Comp Number: 1457
Number: Not reported
Board Of Equalization: 44-035114
Referral Date: Not reported
Action Date: Not reported
Created Date: Not reported
Owner Tank Id: Not reported
SWRCB Tank Id: 01-000-001457-000002
Tank Status: Not reported
Capacity: 1
Active Date: Not reported
Tank Use: UNKNOWN
STG: PRODUCT
Content: Not reported
Number Of Tanks: Not reported

Status: Not reported
Comp Number: 1457
Number: Not reported
Board Of Equalization: 44-035114
Referral Date: Not reported
Action Date: Not reported
Created Date: Not reported
Owner Tank Id: Not reported
SWRCB Tank Id: 01-000-001457-000003
Tank Status: Not reported
Capacity: 1
Active Date: Not reported
Tank Use: M.V. FUEL
STG: PRODUCT
Content: REG UNLEADED
Number Of Tanks: Not reported

HIST CORTESE:

Region: CORTESE
Facility County Code: 1
Reg By: LTNKA
Reg Id: 01-1749

MAP FINDINGS

Map ID
Direction
Distance
Elevation

Site

Database(s)

EDR ID Number
EPA ID Number

Y105 **GRAND AND POPLAR**
WNW **1250-1276 WEST GRAND AVE**
1/4-1/2 **OAKLAND, CA 94607**
0.370 mi.
1956 ft.

SLIC **S106234903**
 N/A

Site 1 of 3 in cluster Y

Relative:
Lower

SLIC:

Actual:
12 ft.

Region: STATE
Facility Status: Open - Site Assessment
Status Date: 07/01/2002
Global Id: SL0600117897
Lead Agency: DEPARTMENT OF TOXIC SUBSTANCES CONTROL
Lead Agency Case Number: 01720110
Latitude: 37.8162722913089
Longitude: -122.286592125893
Case Type: Cleanup Program Site
Case Worker: Not reported
Local Agency: DEPARTMENT OF TOXIC SUBSTANCES CONTROL
RB Case Number: 01S0570
File Location: Not reported
Potential Media Affected: Other Groundwater (uses other than drinking water)
Potential Contaminants of Concern: Tetrachloroethylene (PCE), Trichloroethylene (TCE), Vinyl chloride
Site History: Not reported

Click here to access the California GeoTracker records for this facility:

SLIC REG 2:

Region: 2
Facility ID: 01S0570
Facility Status: Leak being confirmed
Date Closed: Not reported
Local Case #: Not reported
How Discovered: Not reported
Leak Cause: Not reported
Leak Source: Not reported
Date Confirmed: Not reported
Date Prelim Site Assmnt Workplan Submitted: Not reported
Date Preliminary Site Assessment Began: Not reported
Date Pollution Characterization Began: Not reported
Date Remediation Plan Submitted: Not reported
Date Remedial Action Underway: Not reported
Date Post Remedial Action Monitoring Began: Not reported

W106 **CHUNG PROPERTY / LANE METAL FINISHE**
NNE **2942 SAN PABLO AVE**
1/4-1/2 **OAKLAND, CA 94608**
0.371 mi.
1959 ft.

RESPONSE **S108430860**
ENVIROSTOR **N/A**
 SLIC
Alameda County CS
 LIENS
 Cortese

Site 2 of 2 in cluster W

Relative:
Higher

RESPONSE:

Actual:
30 ft.

Facility ID: 60000594
Site Type: State Response
Site Type Detail: State Response or NPL
Acres: 0.61
National Priorities List: NO
Cleanup Oversight Agencies: SMBRP
Lead Agency Description: DTSC - Site Cleanup Program
Project Manager: Henry Wong

Map ID
Direction
Distance
Elevation

MAP FINDINGS

Site

Database(s)

EDR ID Number
EPA ID Number

CHUNG PROPERTY / LANE METAL FINISHE (Continued)

S108430860

Supervisor: Karen Toth
Division Branch: Cleanup Berkeley
Site Code: 201736
Site Mgmt. Req.: NONE SPECIFIED
Assembly: 18
Senate: 09
Special Program Status: Not reported
Status: Active
Status Date: 03/15/2007
Restricted Use: NO
Funding: Orphan Funds
Latitude: 37.82015
Longitude: -122.2759
APN: 009 069402001, 009 069403400, 009 069403500
Past Use: FUEL - VEHICLE STORAGE/ REFUELING, METAL PLATING - CHROME, METAL PLATING - OTHER
Potential COC : Total Chromium (1:6 ratio Cr VI:Cr III Lead Methyl tertbutyl ether (MTBE Tetrachloroethylene (PCE TPH-gas Trichloroethylene (TCE Vinyl chloride Cadmium and compounds Carbon tetrachloride Chromium III Chromium VI Copper and compounds 1,1-Dichloroethylene 1,2-Dichloroethylene (cis Ethylbenzene Methylene chloride Nickel Zinc Ethylbenzene Tetrachloroethylene (PCE TPH-gas Cadmium and compounds Chromium III Chromium VI Copper and compounds 1,2-Dichloroethylene (cis Zinc Methylene chloride Nickel Carbon tetrachloride Vinyl chloride Trichloroethylene (TCE 1,1-Dichloroethylene Total Chromium (1:6 ratio Cr VI:Cr III Lead Methyl tertbutyl ether (MTBE
Potential Description: OTH, SOIL, SV
Alias Name: Chung Property
Alias Type: Alternate Name
Alias Name: 009 069402001
Alias Type: APN
Alias Name: 009 069403400
Alias Type: APN
Alias Name: 009 069403500
Alias Type: APN
Alias Name: 110033614569
Alias Type: EPA (FRS #)
Alias Name: SL0600138148
Alias Type: GeoTracker Global ID
Alias Name: 201736
Alias Type: Project Code (Site Code)
Alias Name: 60000594
Alias Type: Envirostor ID Number
Completed Info:
Completed Area Name: PROJECT WIDE
Completed Sub Area Name: Not reported
Completed Document Type: Proposed Determination of non-compliance
Completed Date: 07/20/2007
Comments: Proposed Determination of non-compliance sent to property owners.
Completed Area Name: PROJECT WIDE
Completed Sub Area Name: Not reported
Completed Document Type: Imminent and/or Substantial Endangerment Order
Completed Date: 06/29/2007
Comments: Order issued to current property owners.
Completed Area Name: PROJECT WIDE

Map ID
Direction
Distance
Elevation

MAP FINDINGS

Site

Database(s)

EDR ID Number
EPA ID Number

CHUNG PROPERTY / LANE METAL FINISHE (Continued)

S108430860

Completed Sub Area Name: Not reported
Completed Document Type: CEQA - Notice of Exemption
Completed Date: 09/29/2009
Comments: Notice of Exemption was approved for the installation and operations of the soil vapor extraction and treatment system.

Completed Area Name: PROJECT WIDE
Completed Sub Area Name: Not reported
Completed Document Type: Correspondence
Completed Date: 10/09/2007
Comments: Not reported

Completed Area Name: PROJECT WIDE
Completed Sub Area Name: Not reported
Completed Document Type: State/Federal Funded Site Work Order
Completed Date: 05/12/2009
Comments: Work Order for Remedial Investigation.

Completed Area Name: PROJECT WIDE
Completed Sub Area Name: Not reported
Completed Document Type: State/Federal Funded Site Contract Fiscal Approval (CFA)
Completed Date: 01/12/2009
Comments: CFA approved for expedited removal action

Completed Area Name: PROJECT WIDE
Completed Sub Area Name: Not reported
Completed Document Type: State/Federal Funded Site Contract
Completed Date: 02/10/2009
Comments: Contract fully executed.

Completed Area Name: PROJECT WIDE
Completed Sub Area Name: Not reported
Completed Document Type: State/Federal Funded Site Contract Fiscal Approval (CFA)
Completed Date: 01/09/2009
Comments: CFA for remedial investigation work approved.

Completed Area Name: PROJECT WIDE
Completed Sub Area Name: Not reported
Completed Document Type: State/Federal Funded Site Contract
Completed Date: 04/22/2009
Comments: Not reported

Completed Area Name: PROJECT WIDE
Completed Sub Area Name: Not reported
Completed Document Type: State/Federal Funded Site Work Order
Completed Date: 02/13/2009
Comments: Work Order issued.

Completed Area Name: PROJECT WIDE
Completed Sub Area Name: Not reported
Completed Document Type: State/Federal Funded Site Contract
Completed Date: 09/27/2011
Comments: Not reported

Completed Area Name: PROJECT WIDE
Completed Sub Area Name: Not reported
Completed Document Type: State/Federal Funded Site Work Order

Map ID
Direction
Distance
Elevation

MAP FINDINGS

Site

Database(s)

EDR ID Number
EPA ID Number

CHUNG PROPERTY / LANE METAL FINISHE (Continued)

S108430860

Completed Date: 09/28/2011
Comments: Not reported

Completed Area Name: PROJECT WIDE
Completed Sub Area Name: Not reported
Completed Document Type: State/Federal Funded Site Contract Fiscal Approval (CFA)
Completed Date: 04/27/2010
Comments: CFA approved.

Completed Area Name: PROJECT WIDE
Completed Sub Area Name: Not reported
Completed Document Type: State/Federal Funded Site Contract Fiscal Approval (CFA)
Completed Date: 11/09/2010
Comments: CFA amendment for continued O&M of SVE system for \$250,000.

Completed Area Name: PROJECT WIDE
Completed Sub Area Name: Not reported
Completed Document Type: State/Federal Funded Site Work Order
Completed Date: 03/30/2010
Comments: Workorder amendment for scope change.

Completed Area Name: PROJECT WIDE
Completed Sub Area Name: Not reported
Completed Document Type: State/Federal Funded Site Contract Fiscal Approval (CFA)
Completed Date: 08/18/2011
Comments: Not reported

Completed Area Name: PROJECT WIDE
Completed Sub Area Name: Not reported
Completed Document Type: State/Federal Funded Site Contract Fiscal Approval (CFA)
Completed Date: 12/30/2010
Comments: Not reported

Completed Area Name: PROJECT WIDE
Completed Sub Area Name: Not reported
Completed Document Type: State/Federal Funded Site Contract
Completed Date: 06/29/2010
Comments: ERRG contract fully executed for \$150,000 until December 31, 2010.

Completed Area Name: PROJECT WIDE
Completed Sub Area Name: Not reported
Completed Document Type: State/Federal Funded Site Contract
Completed Date: 03/02/2011
Comments: URS contract for pilot study fully executed.10-T1095

Completed Area Name: PROJECT WIDE
Completed Sub Area Name: Not reported
Completed Document Type: Letter - Demand
Completed Date: 09/20/2011
Comments: Demand letter #2, 9/20/2011.

Completed Area Name: PROJECT WIDE
Completed Sub Area Name: Not reported
Completed Document Type: Letter - Demand
Completed Date: 10/20/2011
Comments: Demand Letter #3, 10/20/2011.

Map ID
Direction
Distance
Elevation

MAP FINDINGS

Site

Database(s)

EDR ID Number
EPA ID Number

CHUNG PROPERTY / LANE METAL FINISHE (Continued)

S108430860

Completed Area Name: PROJECT WIDE
Completed Sub Area Name: Not reported
Completed Document Type: State/Federal Funded Site Work Order
Completed Date: 12/15/2010
Comments: Not reported

Completed Area Name: PROJECT WIDE
Completed Sub Area Name: Not reported
Completed Document Type: State/Federal Funded Site Work Order
Completed Date: 03/07/2011
Comments: Work order issued for pilot study for groundwater.

Completed Area Name: PROJECT WIDE
Completed Sub Area Name: Not reported
Completed Document Type: State/Federal Funded Site Contract
Completed Date: 05/25/2010
Comments: Contract extended to 9/30/2010.

Completed Area Name: PROJECT WIDE
Completed Sub Area Name: Not reported
Completed Document Type: State/Federal Funded Site Contract Fiscal Approval (CFA)
Completed Date: 03/30/2010
Comments: CFA extension approved.

Completed Area Name: PROJECT WIDE
Completed Sub Area Name: Not reported
Completed Document Type: State/Federal Funded Site Contract
Completed Date: 05/20/2010
Comments: Not reported

Completed Area Name: PROJECT WIDE
Completed Sub Area Name: Not reported
Completed Document Type: State/Federal Funded Site Work Order
Completed Date: 05/25/2010
Comments: Not reported

Completed Area Name: PROJECT WIDE
Completed Sub Area Name: Not reported
Completed Document Type: State/Federal Funded Site Contract Fiscal Approval (CFA)
Completed Date: 06/15/2010
Comments: CFA for ERRg approved.

Completed Area Name: PROJECT WIDE
Completed Sub Area Name: Not reported
Completed Document Type: State/Federal Funded Site Contract
Completed Date: 12/10/2010
Comments: contract extended till Decemeber 2011.

Completed Area Name: PROJECT WIDE
Completed Sub Area Name: Not reported
Completed Document Type: Letter - Demand
Completed Date: 11/28/2011
Comments: Re-mailed returned Final Demand letter to J. Chung work addr.

Completed Area Name: PROJECT WIDE
Completed Sub Area Name: Not reported
Completed Document Type: Correspondence

Map ID
Direction
Distance
Elevation

MAP FINDINGS

Site

Database(s)

EDR ID Number
EPA ID Number

CHUNG PROPERTY / LANE METAL FINISHE (Continued)

S108430860

Completed Date: 01/05/2012
Comments: Not reported

Completed Area Name: PROJECT WIDE
Completed Sub Area Name: Not reported
Completed Document Type: State/Federal Funded Site Work Order
Completed Date: 03/26/2012
Comments: Not reported

Completed Area Name: PROJECT WIDE
Completed Sub Area Name: Not reported
Completed Document Type: Letter - Demand
Completed Date: 08/01/2011
Comments: Letter #1

Completed Area Name: PROJECT WIDE
Completed Sub Area Name: Not reported
Completed Document Type: State/Federal Funded Site Contract Fiscal Approval (CFA)
Completed Date: 07/30/2012
Comments: channel investigation

Completed Area Name: PROJECT WIDE
Completed Sub Area Name: Not reported
Completed Document Type: State/Federal Funded Site Contract
Completed Date: 09/25/2012
Comments: contract for paleochannel investigation

Completed Area Name: PROJECT WIDE
Completed Sub Area Name: Not reported
Completed Document Type: State/Federal Funded Site Work Order
Completed Date: 07/23/2012
Comments: Not reported

Completed Area Name: PROJECT WIDE
Completed Sub Area Name: Not reported
Completed Document Type: Letter - Notice
Completed Date: 08/27/2012
Comments: Not reported

Completed Area Name: PROJECT WIDE
Completed Sub Area Name: Not reported
Completed Document Type: State/Federal Funded Site Contract Fiscal Approval (CFA)
Completed Date: 12/11/2012
Comments: Not reported

Completed Area Name: PROJECT WIDE
Completed Sub Area Name: Not reported
Completed Document Type: State/Federal Funded Site Contract
Completed Date: 04/15/2013
Comments: contract for thermal pilot study

Completed Area Name: PROJECT WIDE
Completed Sub Area Name: Not reported
Completed Document Type: State/Federal Funded Site Contract Fiscal Approval (CFA)
Completed Date: 01/30/2013
Comments: Not reported

Map ID
Direction
Distance
Elevation

MAP FINDINGS

Site

Database(s)

EDR ID Number
EPA ID Number

CHUNG PROPERTY / LANE METAL FINISHE (Continued)

S108430860

Completed Area Name: PROJECT WIDE
Completed Sub Area Name: Not reported
Completed Document Type: Lien
Completed Date: 11/01/2012
Comments: Not reported

Completed Area Name: PROJECT WIDE
Completed Sub Area Name: Not reported
Completed Document Type: State/Federal Funded Site Work Order
Completed Date: 05/06/2013
Comments: Not reported

Completed Area Name: PROJECT WIDE
Completed Sub Area Name: Not reported
Completed Document Type: State/Federal Funded Site Work Order
Completed Date: 09/27/2012
Comments: Not reported

Completed Area Name: PROJECT WIDE
Completed Sub Area Name: Not reported
Completed Document Type: State/Federal Funded Site Contract
Completed Date: 05/31/2013
Comments: Not reported

Completed Area Name: PROJECT WIDE
Completed Sub Area Name: Not reported
Completed Document Type: State/Federal Funded Site Contract Fiscal Approval (CFA)
Completed Date: 10/02/2012
Comments: Not reported

Completed Area Name: PROJECT WIDE
Completed Sub Area Name: Not reported
Completed Document Type: State/Federal Funded Site Work Order
Completed Date: 10/31/2012
Comments: Work order amended to add gw monitoring

Completed Area Name: PROJECT WIDE
Completed Sub Area Name: Not reported
Completed Document Type: State/Federal Funded Site Work Order
Completed Date: 06/10/2013
Comments: Not reported

Completed Area Name: PROJECT WIDE
Completed Sub Area Name: Not reported
Completed Document Type: State/Federal Funded Site Contract
Completed Date: 10/24/2012
Comments: time extension only

Completed Area Name: PROJECT WIDE
Completed Sub Area Name: Not reported
Completed Document Type: State/Federal Funded Site Contract
Completed Date: 02/22/2013
Comments: Not reported

Completed Area Name: PROJECT WIDE
Completed Sub Area Name: Not reported
Completed Document Type: State/Federal Funded Site Work Order

Map ID
Direction
Distance
Elevation

MAP FINDINGS

Site

Database(s)

EDR ID Number
EPA ID Number

CHUNG PROPERTY / LANE METAL FINISHE (Continued)

S108430860

Completed Date: 03/04/2013
Comments: Not reported

Completed Area Name: PROJECT WIDE
Completed Sub Area Name: Not reported
Completed Document Type: State/Federal Funded Site Contract
Completed Date: 12/16/2013
Comments: Not reported

Completed Area Name: PROJECT WIDE
Completed Sub Area Name: Not reported
Completed Document Type: State/Federal Funded Site Work Order
Completed Date: 12/20/2013
Comments: Not reported

Completed Area Name: PROJECT WIDE
Completed Sub Area Name: Not reported
Completed Document Type: State/Federal Funded Site Contract Fiscal Approval (CFA)
Completed Date: 04/22/2013
Comments: Not reported

Completed Area Name: PROJECT WIDE
Completed Sub Area Name: Not reported
Completed Document Type: State/Federal Funded Site Contract
Completed Date: 11/20/2013
Comments: Not reported

Completed Area Name: PROJECT WIDE
Completed Sub Area Name: Not reported
Completed Document Type: State/Federal Funded Site Work Order
Completed Date: 12/06/2013
Comments: Not reported

Completed Area Name: PROJECT WIDE
Completed Sub Area Name: Not reported
Completed Document Type: State/Federal Funded Site Contract Fiscal Approval (CFA)
Completed Date: 02/26/2013
Comments: Not reported

Completed Area Name: PROJECT WIDE
Completed Sub Area Name: Not reported
Completed Document Type: State/Federal Funded Site Contract Fiscal Approval (CFA)
Completed Date: 11/12/2013
Comments: Not reported

Completed Area Name: PROJECT WIDE
Completed Sub Area Name: Not reported
Completed Document Type: State/Federal Funded Site Contract Fiscal Approval (CFA)
Completed Date: 01/30/2013
Comments: Not reported

Completed Area Name: PROJECT WIDE
Completed Sub Area Name: Not reported
Completed Document Type: Correspondence
Completed Date: 01/13/2014
Comments: Not reported

Map ID
Direction
Distance
Elevation

MAP FINDINGS

Site

Database(s)

EDR ID Number
EPA ID Number

CHUNG PROPERTY / LANE METAL FINISHE (Continued)

S108430860

Completed Area Name: PROJECT WIDE
Completed Sub Area Name: Not reported
Completed Document Type: State/Federal Funded Site Contract
Completed Date: 06/27/2014
Comments: Not reported

Completed Area Name: PROJECT WIDE
Completed Sub Area Name: Not reported
Completed Document Type: Pre-HARP Form
Completed Date: 01/29/2014
Comments: Not reported

Completed Area Name: PROJECT WIDE
Completed Sub Area Name: Not reported
Completed Document Type: State/Federal Funded Site Contract Fiscal Approval (CFA)
Completed Date: 11/05/2013
Comments: Not reported

Completed Area Name: PROJECT WIDE
Completed Sub Area Name: Not reported
Completed Document Type: PRP Identification Memorandum
Completed Date: 04/18/2014
Comments: Not reported

Completed Area Name: PROJECT WIDE
Completed Sub Area Name: Not reported
Completed Document Type: State/Federal Funded Site Contract Fiscal Approval (CFA)
Completed Date: 06/12/2014
Comments: Not reported

Completed Area Name: PROJECT WIDE
Completed Sub Area Name: Not reported
Completed Document Type: State/Federal Funded Site Work Order
Completed Date: 01/22/2015
Comments: Not reported

Completed Area Name: PROJECT WIDE
Completed Sub Area Name: Not reported
Completed Document Type: Correspondence
Completed Date: 03/18/2015
Comments: A new DTSC Project Manager is assigned.

Completed Area Name: PROJECT WIDE
Completed Sub Area Name: Not reported
Completed Document Type: Pre-HARP Form
Completed Date: 03/16/2015
Comments: The HARP is for site visits in 2015.

Completed Area Name: PROJECT WIDE
Completed Sub Area Name: Not reported
Completed Document Type: State/Federal Funded Site Contract
Completed Date: 12/05/2014
Comments: DTSC issued Contract #14-T3912 to Source Group for (1) preparing a workplan to collect soil, soil vapor, and groundwater samples from Site monitoring wells, (2) conducting fieldwork according to the DTSC-approved workplan, and (3) preparing an investigation report. The term of the contract is from 12/8/14 through 12/31/15.

Map ID
Direction
Distance
Elevation

MAP FINDINGS

Site

Database(s)

EDR ID Number
EPA ID Number

CHUNG PROPERTY / LANE METAL FINISHE (Continued)

S108430860

Completed Area Name: PROJECT WIDE
Completed Sub Area Name: Not reported
Completed Document Type: Correspondence
Completed Date: 12/29/2014
Comments: Not reported

Completed Area Name: PROJECT WIDE
Completed Sub Area Name: Not reported
Completed Document Type: State/Federal Funded Site Contract Fiscal Approval (CFA)
Completed Date: 12/02/2014
Comments: Not reported

Completed Area Name: PROJECT WIDE
Completed Sub Area Name: Not reported
Completed Document Type: State/Federal Funded Site Contract
Completed Date: 12/30/2014
Comments: Not reported

Completed Area Name: PROJECT WIDE
Completed Sub Area Name: Not reported
Completed Document Type: State/Federal Funded Site Contract Fiscal Approval (CFA)
Completed Date: 10/20/2014
Comments: Not reported

Completed Area Name: PROJECT WIDE
Completed Sub Area Name: Not reported
Completed Document Type: Form 1479 - Site and Collections Summary
Completed Date: 02/24/2012
Comments: Working with OLC on PRP memo and potential Orphan designation.

Completed Area Name: PROJECT WIDE
Completed Sub Area Name: Not reported
Completed Document Type: State/Federal Funded Site Contract
Completed Date: 12/24/2015
Comments: Contract 14-T3912 A-1 with SGI, Term 12/8/14 through 2/28/16

Completed Area Name: PROJECT WIDE
Completed Sub Area Name: Not reported
Completed Document Type: Site Characterization Report
Completed Date: 12/13/2006
Comments: Cadmium, chromium, lead and nickel were detected in the soil up to 48 mg/kg, 2400 mg/kg, 360 mg/kg and 18,000 mg/kg, respectively. TCE and TPH-g were detected in groundwater up to 9,100 ug/l and 6,800 ug/l, respectively in monitoring wells. TCE, cis-DCE and vinyl chloride were detected in the soil gas up to 16 microgram per liter (ug/l), 44 ug/l and 7.7 ug/l, respectively.

Completed Area Name: PROJECT WIDE
Completed Sub Area Name: Not reported
Completed Document Type: Site Characterization Report
Completed Date: 05/19/2003
Comments: Trichloroethene (TCE), chromium and cadmium were detected in soil up to 0.54 mg/kg, 63.6 mg/kg and 5.4 mg/kg, respectively. TPH as gasoline (TPH-g), benzene and ethylbenzene were detected in groundwater up to 5,310 microgram per liter (ug/l), 37 ug/l, and 351 ug/l, respectively. TCE, cis-1,2-dichloroethene (cis-DCE), and 1,2-dichloroethane (1,2-DCA) were detected in groundwater at 3,780

Map ID
Direction
Distance
Elevation

MAP FINDINGS

Site

Database(s)

EDR ID Number
EPA ID Number

CHUNG PROPERTY / LANE METAL FINISHE (Continued)

S108430860

ug/l, 193 ug/l, and 10 ug/l respectively.

Completed Area Name: PROJECT WIDE
Completed Sub Area Name: Not reported
Completed Document Type: Site Characterization Report
Completed Date: 09/09/2003
Comments: Chromium and cadmium were detected in soil up to 63.6 mg/kg and 5.4 mg/kg, respectively. TPH as gasoline (TPH-g), TPH as stoddard solvent (TPH-ss), were detected in groundwater up to 4,900 ug/l and 650 ug/l respectively. TCE was detected in groundwater at 240,000 ug/l.

Completed Area Name: PROJECT WIDE
Completed Sub Area Name: Not reported
Completed Document Type: Site Characterization Report
Completed Date: 10/03/2003
Comments: TCE was detected up to 0.54 mg/kg in soil.

Completed Area Name: PROJECT WIDE
Completed Sub Area Name: Not reported
Completed Document Type: Remedial Investigation Report
Completed Date: 08/31/2004
Comments: TCE was detected in soil up to 92 mg/kg. TPH-g, benzene, TCE, cis-DCE, tetrachloroethylene (PCE), carbon tetra chloride, 1,1,2-trichloroethane (1,1,2-TCA), DCE and methylene chloride were detected in groundwater up to 5,310 ug/l, 6.7 ug/l, 412,000 ug/l, 10,800 ug/l, 177 ug/l, 180 ug/l, 19 ug/l, 39 ug/l and 34 ug/l, respectively. Three monitoring wells were installed and TPH-g and TCE were detected up to 2,280 ug/l and 5,670 ug/l, respectively.

Completed Area Name: PROJECT WIDE
Completed Sub Area Name: Not reported
Completed Document Type: Monitoring Report
Completed Date: 11/30/2004
Comments: 3 monitoring wells were sampled TCE ranged from 11.6 ug/l to 5,610 ug/l.

Completed Area Name: PROJECT WIDE
Completed Sub Area Name: Not reported
Completed Document Type: Monitoring Report
Completed Date: 03/01/2005
Comments: 3 monitoring wells were sampled and TCE concentrations ranged from 12.5 ug/l to 7,130 ug/l.

Completed Area Name: PROJECT WIDE
Completed Sub Area Name: Not reported
Completed Document Type: Monitoring Report
Completed Date: 06/30/2005
Comments: 3 monitoring wells were sampled and TCE concentrations ranged from 16.2 ug/l to 19,000 ug/l.

Completed Area Name: PROJECT WIDE
Completed Sub Area Name: Not reported
Completed Document Type: Remedial Investigation Workplan
Completed Date: 02/14/2008
Comments: Soil, soil gas and groundwater sampling for volatile organic compounds and metals approved.

Map ID
Direction
Distance
Elevation

MAP FINDINGS

Site

Database(s)

EDR ID Number
EPA ID Number

CHUNG PROPERTY / LANE METAL FINISHE (Continued)

S108430860

Completed Area Name: PROJECT WIDE
Completed Sub Area Name: Not reported
Completed Document Type: Fieldwork
Completed Date: 03/20/2008
Comments: Fieldwork completed.

Completed Area Name: PROJECT WIDE
Completed Sub Area Name: Not reported
Completed Document Type: Fact Sheets
Completed Date: 02/01/2011
Comments: Remedial Investigation Fact sheet completed.

Completed Area Name: PROJECT WIDE
Completed Sub Area Name: Not reported
Completed Document Type: Remedial Investigation Workplan
Completed Date: 12/09/2009
Comments: Remedial investigation of groundwater and soil vapor in the vicinity of the site and soil sampling of the adjacent property.

Completed Area Name: PROJECT WIDE
Completed Sub Area Name: Not reported
Completed Document Type: Fieldwork
Completed Date: 01/22/2010
Comments: Not reported

Completed Area Name: PROJECT WIDE
Completed Sub Area Name: Not reported
Completed Document Type: Remedial Investigation Report
Completed Date: 01/28/2011
Comments: Soil, groundwater and soil gas were investigated within the site boundary. Groundwater investigations were also conducted on several locations along San Pablo Avenue and Market Street. Primary contaminants found include trichloroethene (TCE) and its breakdown products; cis-1,2-dichloroethene (cis-DCE), trans-1,2-Dichloroethene (trans-DCE) and vinyl chloride.

Completed Area Name: PROJECT WIDE
Completed Sub Area Name: Not reported
Completed Document Type: Fieldwork
Completed Date: 07/26/2008
Comments: Indoor air sampling at the Lane Metals site conducted with 23 Summa canisters placed in 8 residences, one day care facility, one business, two crawl spaces under homes and four outdoor locations. Seven of these locations had duplicate canisters.

Completed Area Name: PROJECT WIDE
Completed Sub Area Name: Not reported
Completed Document Type: Removal Action Workplan
Completed Date: 10/06/2009
Comments: Interim Removal Action Plan selected soil vapor extraction as the preferred alternative.

Completed Area Name: PROJECT WIDE
Completed Sub Area Name: Not reported
Completed Document Type: Fact Sheets
Completed Date: 08/17/2009
Comments: Fact sheet for interim removal action workplan completed.

Map ID
Direction
Distance
Elevation

MAP FINDINGS

Site

Database(s)

EDR ID Number
EPA ID Number

CHUNG PROPERTY / LANE METAL FINISHE (Continued)

S108430860

Completed Area Name: PROJECT WIDE
Completed Sub Area Name: Not reported
Completed Document Type: Remedial Action Implementation Workplan
Completed Date: 04/13/2009
Comments: Workplan for soil vapor extraction at the site approved.

Completed Area Name: PROJECT WIDE
Completed Sub Area Name: Not reported
Completed Document Type: Fieldwork
Completed Date: 04/30/2010
Comments: SVE installation completed.

Completed Area Name: PROJECT WIDE
Completed Sub Area Name: Not reported
Completed Document Type: Other Report
Completed Date: 07/28/2008
Comments: USEPA conducted indoor air sampling at several residential units and a day care center near the Site. Day Care Center did not have detections of any contaminants. Some of the samples had low levels of TCE. These levels did not require immediate action and will be reduced when DTSC implements the cleanup remedy.

Completed Area Name: PROJECT WIDE
Completed Sub Area Name: Not reported
Completed Document Type: Public Notice
Completed Date: 08/17/2009
Comments: Public notice for interim removal action workplan completed.

Completed Area Name: PROJECT WIDE
Completed Sub Area Name: Not reported
Completed Document Type: Fieldwork
Completed Date: 04/24/2009
Comments: Field work completed.

Completed Area Name: PROJECT WIDE
Completed Sub Area Name: Not reported
Completed Document Type: Site Characterization Report
Completed Date: 05/11/2009
Comments: Not reported

Completed Area Name: PROJECT WIDE
Completed Sub Area Name: Not reported
Completed Document Type: Fieldwork
Completed Date: 06/12/2009
Comments: Tank removal completed.

Completed Area Name: PROJECT WIDE
Completed Sub Area Name: Not reported
Completed Document Type: Technical Report
Completed Date: 08/24/2009
Comments: Underground waste oil tank was removed from the site. About 1600 gallons of oil water mixture, 137 tons of contaminated soil were removed and disposed at appropriate landfills. Soil vapor pilot study was completed.

Completed Area Name: PROJECT WIDE
Completed Sub Area Name: Not reported

Map ID
Direction
Distance
Elevation

MAP FINDINGS

Site

Database(s)

EDR ID Number
EPA ID Number

CHUNG PROPERTY / LANE METAL FINISHE (Continued)

S108430860

Completed Document Type: Remedial Action Completion Report
Completed Date: 10/28/2010
Comments: SVE system installation report approved. SVE system consists of 9 extraction trenches, a liquid ring blower system, and a treatment system consisting of three vessels, each containing 2,000 pounds of vapor-phase granular activated carbon (GAC), and one 500-lb drum containing potassium permanganate-impregnated zeolite.

Completed Area Name: PROJECT WIDE
Completed Sub Area Name: Not reported
Completed Document Type: Operations and Maintenance Plan
Completed Date: 11/15/2010
Comments: Operations and maintenance plan for the SVE system approved.

Completed Area Name: PROJECT WIDE
Completed Sub Area Name: Not reported
Completed Document Type: Fieldwork
Completed Date: 06/11/2010
Comments: Not reported

Completed Area Name: PROJECT WIDE
Completed Sub Area Name: Not reported
Completed Document Type: Pilot Study/Treatability Workplan
Completed Date: 04/26/2011
Comments: Work plan approved to conduct a pilot study using in situ chemical oxidation (ISCO) with RegenOx.

Completed Area Name: PROJECT WIDE
Completed Sub Area Name: Not reported
Completed Document Type: Fieldwork
Completed Date: 07/01/2011
Comments: Pilot study & follow-up GW monitoring complete.

Completed Area Name: PROJECT WIDE
Completed Sub Area Name: Not reported
Completed Document Type: Feasibility Study Report
Completed Date: 11/21/2011
Comments: Not reported

Completed Area Name: PROJECT WIDE
Completed Sub Area Name: Not reported
Completed Document Type: Other Report
Completed Date: 08/06/2010
Comments: Special discharge permit received from EBMUD to discharge rainwater accumulated in the extraction trenches.

Completed Area Name: PROJECT WIDE
Completed Sub Area Name: Not reported
Completed Document Type: Other Report
Completed Date: 02/23/2011
Comments: BAAQMD permit to operate SVE system extended till April 1 ,2012.

Completed Area Name: PROJECT WIDE
Completed Sub Area Name: Not reported
Completed Document Type: Operations and Maintenance Report
Completed Date: 07/11/2011
Comments: Not reported

Map ID
Direction
Distance
Elevation

MAP FINDINGS

Site

Database(s)

EDR ID Number
EPA ID Number

CHUNG PROPERTY / LANE METAL FINISHE (Continued)

S108430860

Completed Area Name: PROJECT WIDE
Completed Sub Area Name: Not reported
Completed Document Type: *Correspondence - Received
Completed Date: 05/16/2011
Comments: BAAMQD approved PID monitoring frequency for the SVE system.

Completed Area Name: PROJECT WIDE
Completed Sub Area Name: Not reported
Completed Document Type: Operations and Maintenance Report
Completed Date: 09/26/2011
Comments: Not reported

Completed Area Name: PROJECT WIDE
Completed Sub Area Name: Not reported
Completed Document Type: Site Characterization Workplan
Completed Date: 11/21/2011
Comments: Not reported

Completed Area Name: PROJECT WIDE
Completed Sub Area Name: Not reported
Completed Document Type: Treatability Study Report
Completed Date: 01/09/2012
Comments: GW monitoring results similar to the last monitoring event. No significant change since the injections.

Completed Area Name: PROJECT WIDE
Completed Sub Area Name: Not reported
Completed Document Type: Operations and Maintenance Plan Amendment
Completed Date: 02/24/2012
Comments: Not reported

Completed Area Name: PROJECT WIDE
Completed Sub Area Name: Not reported
Completed Document Type: Operations and Maintenance Report
Completed Date: 04/05/2012
Comments: Approx 246 pounds of VOCs have been removed since startup. During this reporting period, approx 246 pounds of VOCs have been removed. Enhancements to the sys to optimize VOC removal is recommended.

Completed Area Name: PROJECT WIDE
Completed Sub Area Name: Not reported
Completed Document Type: Work Notice
Completed Date: 05/09/2012
Comments: Not reported

Completed Area Name: PROJECT WIDE
Completed Sub Area Name: Not reported
Completed Document Type: Operations and Maintenance Plan
Completed Date: 05/09/2012
Comments: Not reported

Completed Area Name: PROJECT WIDE
Completed Sub Area Name: Not reported
Completed Document Type: Fieldwork
Completed Date: 05/25/2012
Comments: Not reported

Map ID
Direction
Distance
Elevation

MAP FINDINGS

Site

Database(s)

EDR ID Number
EPA ID Number

CHUNG PROPERTY / LANE METAL FINISHE (Continued)

S108430860

Completed Area Name: PROJECT WIDE
Completed Sub Area Name: Not reported
Completed Document Type: Work Notice
Completed Date: 08/07/2012
Comments: Not reported

Completed Area Name: PROJECT WIDE
Completed Sub Area Name: Not reported
Completed Document Type: Well Decommissioning Workplan
Completed Date: 08/21/2012
Comments: Not reported

Completed Area Name: PROJECT WIDE
Completed Sub Area Name: Not reported
Completed Document Type: Well Decommissioning Report
Completed Date: 05/31/2013
Comments: Not reported

Completed Area Name: PROJECT WIDE
Completed Sub Area Name: Not reported
Completed Document Type: Fieldwork
Completed Date: 12/17/2012
Comments: grout and slurry mix to close well completed 12/14, gravel top layer completed 12/17.

Completed Area Name: PROJECT WIDE
Completed Sub Area Name: Not reported
Completed Document Type: Site Characterization Workplan
Completed Date: 12/18/2012
Comments: Not reported

Completed Area Name: PROJECT WIDE
Completed Sub Area Name: Not reported
Completed Document Type: Fieldwork
Completed Date: 05/03/2013
Comments: Not reported

Completed Area Name: PROJECT WIDE
Completed Sub Area Name: Not reported
Completed Document Type: Site Characterization Report
Completed Date: 12/12/2013
Comments: Not reported

Completed Area Name: PROJECT WIDE
Completed Sub Area Name: Not reported
Completed Document Type: Long Term Monitoring Report
Completed Date: 10/29/2012
Comments: Since startup, the SVE system has removed approx. 262 pounds of VOCs. During this reporting period, Jan. 1 through July 31, 2012, approx. 16 pounds of VOCs were removed. Pulsing the sys. continues to optimize results. Report recommends continuing operation of sys. and recommends options to optimize the sys.

Completed Area Name: PROJECT WIDE
Completed Sub Area Name: Not reported
Completed Document Type: Work Notice
Completed Date: 11/16/2012

Map ID
Direction
Distance
Elevation

MAP FINDINGS

Site

Database(s)

EDR ID Number
EPA ID Number

CHUNG PROPERTY / LANE METAL FINISHE (Continued)

S108430860

Comments: Not reported

Completed Area Name: PROJECT WIDE
Completed Sub Area Name: Not reported
Completed Document Type: Pilot Study/Treatability Workplan
Completed Date: 12/19/2013
Comments: Not reported

Completed Area Name: PROJECT WIDE
Completed Sub Area Name: Not reported
Completed Document Type: Fieldwork
Completed Date: 07/25/2014
Comments: Not reported

Completed Area Name: PROJECT WIDE
Completed Sub Area Name: Not reported
Completed Document Type: Pilot/Treatability Study Report
Completed Date: 05/29/2015
Comments: The objective of the in-situ thermal remediation pilot study was to demonstrate the ability of in-situ thermal desorption to reduce target volatile organic compound concentrations in the soil and groundwater at the site. The results of the pilot test demonstrate that the use of in-situ thermal desorption technology is effective in the removal and/or reduction of target volatile organic compounds from soil and groundwater at the site.

Completed Area Name: PROJECT WIDE
Completed Sub Area Name: Not reported
Completed Document Type: Work Notice
Completed Date: 01/27/2014
Comments: Not reported

Completed Area Name: PROJECT WIDE
Completed Sub Area Name: Not reported
Completed Document Type: Remedial Investigation Report
Completed Date: 06/13/2008
Comments: Soil, soil gas & gw investigation

Completed Area Name: PROJECT WIDE
Completed Sub Area Name: Not reported
Completed Document Type: Health & Safety Plan
Completed Date: 12/12/2013
Comments: Not reported

Completed Area Name: PROJECT WIDE
Completed Sub Area Name: Not reported
Completed Document Type: Site Characterization Workplan
Completed Date: 07/16/2015
Comments: The purpose of the subsurface investigation described in this Workplan is to collect soil, soil vapor, and groundwater samples for laboratory analysis to evaluate the effectiveness of the in-situ thermal remediation pilot study that was conducted in early 2014, and to delineate the extent of select metals and cyanide in shallow soil across the undeveloped portions of the Site.

Completed Area Name: PROJECT WIDE
Completed Sub Area Name: Not reported

Map ID
Direction
Distance
Elevation

MAP FINDINGS

Site

Database(s)

EDR ID Number
EPA ID Number

CHUNG PROPERTY / LANE METAL FINISHE (Continued)

S108430860

Completed Document Type: Site Characterization Report
Completed Date: 01/14/2016
Comments: This investigation was conducted to collect soil, groundwater, and soil vapor samples for laboratory analysis (a) to evaluate the effectiveness of the 2014 in-situ thermal remediation pilot study and (b) to delineate the extent of select metals and cyanide in shallow soil across the undeveloped portions of the Site.

Completed Area Name: PROJECT WIDE
Completed Sub Area Name: Not reported
Completed Document Type: Information Request Letter
Completed Date: 02/16/2016
Comments: Not reported

Future Area Name: PROJECT WIDE
Future Sub Area Name: Not reported
Future Document Type: Removal Action Workplan
Future Due Date: 2016
Future Area Name: PROJECT WIDE
Future Sub Area Name: Not reported
Future Document Type: Remedial Action Completion Report
Future Due Date: 2017
Future Area Name: PROJECT WIDE
Future Sub Area Name: Not reported
Future Document Type: 5 Year Review Reports
Future Due Date: 2021
Future Area Name: PROJECT WIDE
Future Sub Area Name: Not reported
Future Document Type: Certification
Future Due Date: 2017
Future Area Name: PROJECT WIDE
Future Sub Area Name: Not reported
Future Document Type: CEQA - Notice of Exemption
Future Due Date: 2016
Schedule Area Name: PROJECT WIDE
Schedule Sub Area Name: Not reported
Schedule Document Type: Fact Sheets
Schedule Due Date: 04/30/2016
Schedule Revised Date: Not reported
Schedule Area Name: PROJECT WIDE
Schedule Sub Area Name: Not reported
Schedule Document Type: Public Notice
Schedule Due Date: 04/30/2016
Schedule Revised Date: Not reported

ENVIROSTOR:

Facility ID: 60000594
Status: Active
Status Date: 03/15/2007
Site Code: 201736
Site Type: State Response
Site Type Detailed: State Response or NPL
Acres: 0.61
NPL: NO
Regulatory Agencies: SMBRP
Lead Agency: SMBRP
Program Manager: Henry Wong

Map ID
Direction
Distance
Elevation

MAP FINDINGS

Site

Database(s)

EDR ID Number
EPA ID Number

CHUNG PROPERTY / LANE METAL FINISHE (Continued)

S108430860

Supervisor: Karen Toth
Division Branch: Cleanup Berkeley
Assembly: 18
Senate: 09
Special Program: Not reported
Restricted Use: NO
Site Mgmt Req: NONE SPECIFIED
Funding: Orphan Funds
Latitude: 37.82015
Longitude: -122.2759
APN: 009 069402001, 009 069403400, 009 069403500
Past Use: FUEL - VEHICLE STORAGE/ REFUELING, METAL PLATING - CHROME, METAL PLATING - OTHER

Potential COC: Total Chromium (1:6 ratio Cr VI:Cr III Lead Methyl tertbutyl ether (MTBE Tetrachloroethylene (PCE TPH-gas Trichloroethylene (TCE Vinyl chloride Cadmium and compounds Carbon tetrachloride Chromium III Chromium VI Copper and compounds 1,1-Dichloroethylene 1,2-Dichloroethylene (cis Ethylbenzene Methylene chloride Nickel Zinc Ethylbenzene Tetrachloroethylene (PCE TPH-gas Cadmium and compounds Chromium III Chromium VI Copper and compounds 1,2-Dichloroethylene (cis Zinc Methylene chloride Nickel Carbon tetrachloride Vinyl chloride Trichloroethylene (TCE 1,1-Dichloroethylene Total Chromium (1:6 ratio Cr VI:Cr III Lead Methyl tertbutyl ether (MTBE

Confirmed COC: Ethylbenzene Tetrachloroethylene (PCE TPH-gas Cadmium and compounds Chromium III Chromium VI Copper and compounds 1,2-Dichloroethylene (cis Zinc Methylene chloride Nickel Carbon tetrachloride Vinyl chloride Trichloroethylene (TCE 1,1-Dichloroethylene Total Chromium (1:6 ratio Cr VI:Cr III Lead Methyl tertbutyl ether (MTBE

Potential Description: OTH, SOIL, SV

Alias Name: Chung Property
Alias Type: Alternate Name
Alias Name: 009 069402001
Alias Type: APN
Alias Name: 009 069403400
Alias Type: APN
Alias Name: 009 069403500
Alias Type: APN
Alias Name: 110033614569
Alias Type: EPA (FRS #)
Alias Name: SL0600138148
Alias Type: GeoTracker Global ID
Alias Name: 201736
Alias Type: Project Code (Site Code)
Alias Name: 60000594
Alias Type: Envirostor ID Number

Completed Info:
Completed Area Name: PROJECT WIDE
Completed Sub Area Name: Not reported
Completed Document Type: Proposed Determination of non-compliance
Completed Date: 07/20/2007
Comments: Proposed Determination of non-compliance sent to property owners.

Completed Area Name: PROJECT WIDE
Completed Sub Area Name: Not reported
Completed Document Type: Imminent and/or Substantial Endangerment Order
Completed Date: 06/29/2007
Comments: Order issued to current property owners.

Completed Area Name: PROJECT WIDE
Completed Sub Area Name: Not reported
Completed Document Type: CEQA - Notice of Exemption
Completed Date: 09/29/2009

Map ID
Direction
Distance
Elevation

MAP FINDINGS

Site

Database(s)

EDR ID Number
EPA ID Number

CHUNG PROPERTY / LANE METAL FINISHE (Continued)

S108430860

Comments: Notice of Exemption was approved for the installation and operations of the soil vapor extraction and treatment system.

Completed Area Name: PROJECT WIDE
Completed Sub Area Name: Not reported
Completed Document Type: Correspondence
Completed Date: 10/09/2007
Comments: Not reported

Completed Area Name: PROJECT WIDE
Completed Sub Area Name: Not reported
Completed Document Type: State/Federal Funded Site Work Order
Completed Date: 05/12/2009
Comments: Work Order for Remedial Investigation.

Completed Area Name: PROJECT WIDE
Completed Sub Area Name: Not reported
Completed Document Type: State/Federal Funded Site Contract Fiscal Approval (CFA)
Completed Date: 01/12/2009
Comments: CFA approved for expedited removal action

Completed Area Name: PROJECT WIDE
Completed Sub Area Name: Not reported
Completed Document Type: State/Federal Funded Site Contract
Completed Date: 02/10/2009
Comments: Contract fully executed.

Completed Area Name: PROJECT WIDE
Completed Sub Area Name: Not reported
Completed Document Type: State/Federal Funded Site Contract Fiscal Approval (CFA)
Completed Date: 01/09/2009
Comments: CFA for remedial investigation work approved.

Completed Area Name: PROJECT WIDE
Completed Sub Area Name: Not reported
Completed Document Type: State/Federal Funded Site Contract
Completed Date: 04/22/2009
Comments: Not reported

Completed Area Name: PROJECT WIDE
Completed Sub Area Name: Not reported
Completed Document Type: State/Federal Funded Site Work Order
Completed Date: 02/13/2009
Comments: Work Order issued.

Completed Area Name: PROJECT WIDE
Completed Sub Area Name: Not reported
Completed Document Type: State/Federal Funded Site Contract
Completed Date: 09/27/2011
Comments: Not reported

Completed Area Name: PROJECT WIDE
Completed Sub Area Name: Not reported
Completed Document Type: State/Federal Funded Site Work Order
Completed Date: 09/28/2011
Comments: Not reported

Map ID
Direction
Distance
Elevation

MAP FINDINGS

Site

Database(s)

EDR ID Number
EPA ID Number

CHUNG PROPERTY / LANE METAL FINISHE (Continued)

S108430860

Completed Area Name: PROJECT WIDE
Completed Sub Area Name: Not reported
Completed Document Type: State/Federal Funded Site Contract Fiscal Approval (CFA)
Completed Date: 04/27/2010
Comments: CFA approved.

Completed Area Name: PROJECT WIDE
Completed Sub Area Name: Not reported
Completed Document Type: State/Federal Funded Site Contract Fiscal Approval (CFA)
Completed Date: 11/09/2010
Comments: CFA amendment for continued O&M of SVE system for \$250,000.

Completed Area Name: PROJECT WIDE
Completed Sub Area Name: Not reported
Completed Document Type: State/Federal Funded Site Work Order
Completed Date: 03/30/2010
Comments: Workorder amendment for scope change.

Completed Area Name: PROJECT WIDE
Completed Sub Area Name: Not reported
Completed Document Type: State/Federal Funded Site Contract Fiscal Approval (CFA)
Completed Date: 08/18/2011
Comments: Not reported

Completed Area Name: PROJECT WIDE
Completed Sub Area Name: Not reported
Completed Document Type: State/Federal Funded Site Contract Fiscal Approval (CFA)
Completed Date: 12/30/2010
Comments: Not reported

Completed Area Name: PROJECT WIDE
Completed Sub Area Name: Not reported
Completed Document Type: State/Federal Funded Site Contract
Completed Date: 06/29/2010
Comments: ERRG contract fully executed for \$150,000 until December 31, 2010.

Completed Area Name: PROJECT WIDE
Completed Sub Area Name: Not reported
Completed Document Type: State/Federal Funded Site Contract
Completed Date: 03/02/2011
Comments: URS contract for pilot study fully executed.10-T1095

Completed Area Name: PROJECT WIDE
Completed Sub Area Name: Not reported
Completed Document Type: Letter - Demand
Completed Date: 09/20/2011
Comments: Demand letter #2, 9/20/2011.

Completed Area Name: PROJECT WIDE
Completed Sub Area Name: Not reported
Completed Document Type: Letter - Demand
Completed Date: 10/20/2011
Comments: Demand Letter #3, 10/20/2011.

Completed Area Name: PROJECT WIDE
Completed Sub Area Name: Not reported
Completed Document Type: State/Federal Funded Site Work Order

Map ID
Direction
Distance
Elevation

MAP FINDINGS

Site

Database(s)

EDR ID Number
EPA ID Number

CHUNG PROPERTY / LANE METAL FINISHE (Continued)

S108430860

Completed Date: 12/15/2010
Comments: Not reported

Completed Area Name: PROJECT WIDE
Completed Sub Area Name: Not reported
Completed Document Type: State/Federal Funded Site Work Order
Completed Date: 03/07/2011
Comments: Work order issued for pilot study for groundwater.

Completed Area Name: PROJECT WIDE
Completed Sub Area Name: Not reported
Completed Document Type: State/Federal Funded Site Contract
Completed Date: 05/25/2010
Comments: Contract extended to 9/30/2010.

Completed Area Name: PROJECT WIDE
Completed Sub Area Name: Not reported
Completed Document Type: State/Federal Funded Site Contract Fiscal Approval (CFA)
Completed Date: 03/30/2010
Comments: CFA extension approved.

Completed Area Name: PROJECT WIDE
Completed Sub Area Name: Not reported
Completed Document Type: State/Federal Funded Site Contract
Completed Date: 05/20/2010
Comments: Not reported

Completed Area Name: PROJECT WIDE
Completed Sub Area Name: Not reported
Completed Document Type: State/Federal Funded Site Work Order
Completed Date: 05/25/2010
Comments: Not reported

Completed Area Name: PROJECT WIDE
Completed Sub Area Name: Not reported
Completed Document Type: State/Federal Funded Site Contract Fiscal Approval (CFA)
Completed Date: 06/15/2010
Comments: CFA for ERRg approved.

Completed Area Name: PROJECT WIDE
Completed Sub Area Name: Not reported
Completed Document Type: State/Federal Funded Site Contract
Completed Date: 12/10/2010
Comments: contract extended till Decemeber 2011.

Completed Area Name: PROJECT WIDE
Completed Sub Area Name: Not reported
Completed Document Type: Letter - Demand
Completed Date: 11/28/2011
Comments: Re-mailed returned Final Demand letter to J. Chung work addr.

Completed Area Name: PROJECT WIDE
Completed Sub Area Name: Not reported
Completed Document Type: Correspondence
Completed Date: 01/05/2012
Comments: Not reported

Map ID
Direction
Distance
Elevation

MAP FINDINGS

Site

Database(s)

EDR ID Number
EPA ID Number

CHUNG PROPERTY / LANE METAL FINISHE (Continued)

S108430860

Completed Area Name: PROJECT WIDE
Completed Sub Area Name: Not reported
Completed Document Type: State/Federal Funded Site Work Order
Completed Date: 03/26/2012
Comments: Not reported

Completed Area Name: PROJECT WIDE
Completed Sub Area Name: Not reported
Completed Document Type: Letter - Demand
Completed Date: 08/01/2011
Comments: Letter #1

Completed Area Name: PROJECT WIDE
Completed Sub Area Name: Not reported
Completed Document Type: State/Federal Funded Site Contract Fiscal Approval (CFA)
Completed Date: 07/30/2012
Comments: channel investigation

Completed Area Name: PROJECT WIDE
Completed Sub Area Name: Not reported
Completed Document Type: State/Federal Funded Site Contract
Completed Date: 09/25/2012
Comments: contract for paleochannel investigation

Completed Area Name: PROJECT WIDE
Completed Sub Area Name: Not reported
Completed Document Type: State/Federal Funded Site Work Order
Completed Date: 07/23/2012
Comments: Not reported

Completed Area Name: PROJECT WIDE
Completed Sub Area Name: Not reported
Completed Document Type: Letter - Notice
Completed Date: 08/27/2012
Comments: Not reported

Completed Area Name: PROJECT WIDE
Completed Sub Area Name: Not reported
Completed Document Type: State/Federal Funded Site Contract Fiscal Approval (CFA)
Completed Date: 12/11/2012
Comments: Not reported

Completed Area Name: PROJECT WIDE
Completed Sub Area Name: Not reported
Completed Document Type: State/Federal Funded Site Contract
Completed Date: 04/15/2013
Comments: contract for thermal pilot study

Completed Area Name: PROJECT WIDE
Completed Sub Area Name: Not reported
Completed Document Type: State/Federal Funded Site Contract Fiscal Approval (CFA)
Completed Date: 01/30/2013
Comments: Not reported

Completed Area Name: PROJECT WIDE
Completed Sub Area Name: Not reported
Completed Document Type: Lien

Map ID
Direction
Distance
Elevation

MAP FINDINGS

Site

Database(s)

EDR ID Number
EPA ID Number

CHUNG PROPERTY / LANE METAL FINISHE (Continued)

S108430860

Completed Date: 11/01/2012
Comments: Not reported

Completed Area Name: PROJECT WIDE
Completed Sub Area Name: Not reported
Completed Document Type: State/Federal Funded Site Work Order
Completed Date: 05/06/2013
Comments: Not reported

Completed Area Name: PROJECT WIDE
Completed Sub Area Name: Not reported
Completed Document Type: State/Federal Funded Site Work Order
Completed Date: 09/27/2012
Comments: Not reported

Completed Area Name: PROJECT WIDE
Completed Sub Area Name: Not reported
Completed Document Type: State/Federal Funded Site Contract
Completed Date: 05/31/2013
Comments: Not reported

Completed Area Name: PROJECT WIDE
Completed Sub Area Name: Not reported
Completed Document Type: State/Federal Funded Site Contract Fiscal Approval (CFA)
Completed Date: 10/02/2012
Comments: Not reported

Completed Area Name: PROJECT WIDE
Completed Sub Area Name: Not reported
Completed Document Type: State/Federal Funded Site Work Order
Completed Date: 10/31/2012
Comments: Work order amended to add gw monitoring

Completed Area Name: PROJECT WIDE
Completed Sub Area Name: Not reported
Completed Document Type: State/Federal Funded Site Work Order
Completed Date: 06/10/2013
Comments: Not reported

Completed Area Name: PROJECT WIDE
Completed Sub Area Name: Not reported
Completed Document Type: State/Federal Funded Site Contract
Completed Date: 10/24/2012
Comments: time extension only

Completed Area Name: PROJECT WIDE
Completed Sub Area Name: Not reported
Completed Document Type: State/Federal Funded Site Contract
Completed Date: 02/22/2013
Comments: Not reported

Completed Area Name: PROJECT WIDE
Completed Sub Area Name: Not reported
Completed Document Type: State/Federal Funded Site Work Order
Completed Date: 03/04/2013
Comments: Not reported

Map ID
Direction
Distance
Elevation

MAP FINDINGS

Site

Database(s)

EDR ID Number
EPA ID Number

CHUNG PROPERTY / LANE METAL FINISHE (Continued)

S108430860

Completed Area Name: PROJECT WIDE
Completed Sub Area Name: Not reported
Completed Document Type: State/Federal Funded Site Contract
Completed Date: 12/16/2013
Comments: Not reported

Completed Area Name: PROJECT WIDE
Completed Sub Area Name: Not reported
Completed Document Type: State/Federal Funded Site Work Order
Completed Date: 12/20/2013
Comments: Not reported

Completed Area Name: PROJECT WIDE
Completed Sub Area Name: Not reported
Completed Document Type: State/Federal Funded Site Contract Fiscal Approval (CFA)
Completed Date: 04/22/2013
Comments: Not reported

Completed Area Name: PROJECT WIDE
Completed Sub Area Name: Not reported
Completed Document Type: State/Federal Funded Site Contract
Completed Date: 11/20/2013
Comments: Not reported

Completed Area Name: PROJECT WIDE
Completed Sub Area Name: Not reported
Completed Document Type: State/Federal Funded Site Work Order
Completed Date: 12/06/2013
Comments: Not reported

Completed Area Name: PROJECT WIDE
Completed Sub Area Name: Not reported
Completed Document Type: State/Federal Funded Site Contract Fiscal Approval (CFA)
Completed Date: 02/26/2013
Comments: Not reported

Completed Area Name: PROJECT WIDE
Completed Sub Area Name: Not reported
Completed Document Type: State/Federal Funded Site Contract Fiscal Approval (CFA)
Completed Date: 11/12/2013
Comments: Not reported

Completed Area Name: PROJECT WIDE
Completed Sub Area Name: Not reported
Completed Document Type: State/Federal Funded Site Contract Fiscal Approval (CFA)
Completed Date: 01/30/2013
Comments: Not reported

Completed Area Name: PROJECT WIDE
Completed Sub Area Name: Not reported
Completed Document Type: Correspondence
Completed Date: 01/13/2014
Comments: Not reported

Completed Area Name: PROJECT WIDE
Completed Sub Area Name: Not reported
Completed Document Type: State/Federal Funded Site Contract

Map ID
Direction
Distance
Elevation

MAP FINDINGS

Site

Database(s)

EDR ID Number
EPA ID Number

CHUNG PROPERTY / LANE METAL FINISHE (Continued)

S108430860

Completed Date: 06/27/2014
Comments: Not reported

Completed Area Name: PROJECT WIDE
Completed Sub Area Name: Not reported
Completed Document Type: Pre-HARP Form
Completed Date: 01/29/2014
Comments: Not reported

Completed Area Name: PROJECT WIDE
Completed Sub Area Name: Not reported
Completed Document Type: State/Federal Funded Site Contract Fiscal Approval (CFA)
Completed Date: 11/05/2013
Comments: Not reported

Completed Area Name: PROJECT WIDE
Completed Sub Area Name: Not reported
Completed Document Type: PRP Identification Memorandum
Completed Date: 04/18/2014
Comments: Not reported

Completed Area Name: PROJECT WIDE
Completed Sub Area Name: Not reported
Completed Document Type: State/Federal Funded Site Contract Fiscal Approval (CFA)
Completed Date: 06/12/2014
Comments: Not reported

Completed Area Name: PROJECT WIDE
Completed Sub Area Name: Not reported
Completed Document Type: State/Federal Funded Site Work Order
Completed Date: 01/22/2015
Comments: Not reported

Completed Area Name: PROJECT WIDE
Completed Sub Area Name: Not reported
Completed Document Type: Correspondence
Completed Date: 03/18/2015
Comments: A new DTSC Project Manager is assigned.

Completed Area Name: PROJECT WIDE
Completed Sub Area Name: Not reported
Completed Document Type: Pre-HARP Form
Completed Date: 03/16/2015
Comments: The HARP is for site visits in 2015.

Completed Area Name: PROJECT WIDE
Completed Sub Area Name: Not reported
Completed Document Type: State/Federal Funded Site Contract
Completed Date: 12/05/2014
Comments: DTSC issued Contract #14-T3912 to Source Group for (1) preparing a workplan to collect soil, soil vapor, and groundwater samples from Site monitoring wells, (2) conducting fieldwork according to the DTSC-approved workplan, and (3) preparing an investigation report. The term of the contract is from 12/8/14 through 12/31/15.

Completed Area Name: PROJECT WIDE
Completed Sub Area Name: Not reported

Map ID
Direction
Distance
Elevation

MAP FINDINGS

Site

Database(s)

EDR ID Number
EPA ID Number

CHUNG PROPERTY / LANE METAL FINISHE (Continued)

S108430860

Completed Document Type: Correspondence
Completed Date: 12/29/2014
Comments: Not reported

Completed Area Name: PROJECT WIDE
Completed Sub Area Name: Not reported
Completed Document Type: State/Federal Funded Site Contract Fiscal Approval (CFA)
Completed Date: 12/02/2014
Comments: Not reported

Completed Area Name: PROJECT WIDE
Completed Sub Area Name: Not reported
Completed Document Type: State/Federal Funded Site Contract
Completed Date: 12/30/2014
Comments: Not reported

Completed Area Name: PROJECT WIDE
Completed Sub Area Name: Not reported
Completed Document Type: State/Federal Funded Site Contract Fiscal Approval (CFA)
Completed Date: 10/20/2014
Comments: Not reported

Completed Area Name: PROJECT WIDE
Completed Sub Area Name: Not reported
Completed Document Type: Form 1479 - Site and Collections Summary
Completed Date: 02/24/2012
Comments: Working with OLC on PRP memo and potential Orphan designation.

Completed Area Name: PROJECT WIDE
Completed Sub Area Name: Not reported
Completed Document Type: State/Federal Funded Site Contract
Completed Date: 12/24/2015
Comments: Contract 14-T3912 A-1 with SGI, Term 12/8/14 through 2/28/16

Completed Area Name: PROJECT WIDE
Completed Sub Area Name: Not reported
Completed Document Type: Site Characterization Report
Completed Date: 12/13/2006
Comments: Cadmium, chromium, lead and nickel were detected in the soil up to 48 mg/kg, 2400 mg/kg, 360 mg/kg and 18,000 mg/kg, respectively. TCE and TPH-g were detected in groundwater up to 9,100 ug/l and 6,800 ug/l, respectively in monitoring wells. TCE, cis-DCE and vinyl chloride were detected in the soil gas up to 16 microgram per liter (ug/l), 44 ug/l and 7.7 ug/l, respectively.

Completed Area Name: PROJECT WIDE
Completed Sub Area Name: Not reported
Completed Document Type: Site Characterization Report
Completed Date: 05/19/2003
Comments: Trichloroethene (TCE), chromium and cadmium were detected in soil up to 0.54 mg/kg, 63.6 mg/kg and 5.4 mg/kg, respectively. TPH as gasoline (TPH-g), benzene and ethylbenzene were detected in groundwater up to 5,310 microgram per liter (ug/l), 37 ug/l, and 351 ug/l, respectively. TCE, cis-1,2-dichloroethene (cis-DCE), and 1,2-dichloroethane (1,2-DCA) were detected in groundwater at 3,780 ug/l, 193 ug/l, and 10 ug/l respectively.

Map ID
Direction
Distance
Elevation

MAP FINDINGS

Site

Database(s)

EDR ID Number
EPA ID Number

CHUNG PROPERTY / LANE METAL FINISHE (Continued)

S108430860

Completed Area Name: PROJECT WIDE
Completed Sub Area Name: Not reported
Completed Document Type: Site Characterization Report
Completed Date: 09/09/2003
Comments: Chromium and cadmium were detected in soil up to 63.6 mg/kg and 5.4 mg/kg, respectively. TPH as gasoline (TPH-g), TPH as stoddard solvent (TPH-ss), were detected in groundwater up to 4,900 ug/l and 650 ug/l respectively. TCE was detected in groundwater at 240,000 ug/l.

Completed Area Name: PROJECT WIDE
Completed Sub Area Name: Not reported
Completed Document Type: Site Characterization Report
Completed Date: 10/03/2003
Comments: TCE was detected up to 0.54 mg/kg in soil.

Completed Area Name: PROJECT WIDE
Completed Sub Area Name: Not reported
Completed Document Type: Remedial Investigation Report
Completed Date: 08/31/2004
Comments: TCE was detected in soil up to 92 mg/kg. TPH-g, benzene, TCE, cis-DCE, tetrachloroethylene (PCE), carbon tetra chloride, 1,1,2-trichloroethane (1,1,2-TCA), DCE and methylene chloride were detected in groundwater up to 5,310 ug/l, 6.7 ug/l, 412,000 ug/l, 10,800 ug/l, 177 ug/l, 180 ug/l, 19 ug/l, 39 ug/l and 34 ug/l, respectively. Three monitoring wells were installed and TPH-g and TCE were detected up to 2,280 ug/l and 5,670 ug/l, respectively.

Completed Area Name: PROJECT WIDE
Completed Sub Area Name: Not reported
Completed Document Type: Monitoring Report
Completed Date: 11/30/2004
Comments: 3 monitoring wells were sampled TCE ranged from 11.6 ug/l to 5,610 ug/l.

Completed Area Name: PROJECT WIDE
Completed Sub Area Name: Not reported
Completed Document Type: Monitoring Report
Completed Date: 03/01/2005
Comments: 3 monitoring wells were sampled and TCE concentrations ranged from 12.5 ug/l to 7,130 ug/l.

Completed Area Name: PROJECT WIDE
Completed Sub Area Name: Not reported
Completed Document Type: Monitoring Report
Completed Date: 06/30/2005
Comments: 3 monitoring wells were sampled and TCE concentrations ranged from 16.2 ug/l to 19,000 ug/l.

Completed Area Name: PROJECT WIDE
Completed Sub Area Name: Not reported
Completed Document Type: Remedial Investigation Workplan
Completed Date: 02/14/2008
Comments: Soil, soil gas and groundwater sampling for volatile organic compounds and metals approved.

Completed Area Name: PROJECT WIDE
Completed Sub Area Name: Not reported

Map ID
Direction
Distance
Elevation

MAP FINDINGS

Site

Database(s)

EDR ID Number
EPA ID Number

CHUNG PROPERTY / LANE METAL FINISHE (Continued)

S108430860

Completed Document Type: Fieldwork
Completed Date: 03/20/2008
Comments: Fieldwork completed.

Completed Area Name: PROJECT WIDE
Completed Sub Area Name: Not reported
Completed Document Type: Fact Sheets
Completed Date: 02/01/2011
Comments: Remedial Investigation Fact sheet completed.

Completed Area Name: PROJECT WIDE
Completed Sub Area Name: Not reported
Completed Document Type: Remedial Investigation Workplan
Completed Date: 12/09/2009
Comments: Remedial investigation of groundwater and soil vapor in the vicinity of the site and soil sampling of the adjacent property.

Completed Area Name: PROJECT WIDE
Completed Sub Area Name: Not reported
Completed Document Type: Fieldwork
Completed Date: 01/22/2010
Comments: Not reported

Completed Area Name: PROJECT WIDE
Completed Sub Area Name: Not reported
Completed Document Type: Remedial Investigation Report
Completed Date: 01/28/2011
Comments: Soil, groundwater and soil gas were investigated within the site boundary. Groundwater investigations were also conducted on several locations along San Pablo Avenue and Market Street. Primary contaminants found include trichloroethene (TCE) and its breakdown products; cis-1,2-dichloroethene (cis-DCE), trans-1,2-Dichloroethene (trans-DCE) and vinyl chloride.

Completed Area Name: PROJECT WIDE
Completed Sub Area Name: Not reported
Completed Document Type: Fieldwork
Completed Date: 07/26/2008
Comments: Indoor air sampling at the Lane Metals site conducted with 23 Summa canisters placed in 8 residences, one day care facility, one business, two crawl spaces under homes and four outdoor locations. Seven of these locations had duplicate canisters.

Completed Area Name: PROJECT WIDE
Completed Sub Area Name: Not reported
Completed Document Type: Removal Action Workplan
Completed Date: 10/06/2009
Comments: Interim Removal Action Plan selected soil vapor extraction as the preferred alternative.

Completed Area Name: PROJECT WIDE
Completed Sub Area Name: Not reported
Completed Document Type: Fact Sheets
Completed Date: 08/17/2009
Comments: Fact sheet for interim removal action workplan completed.

Completed Area Name: PROJECT WIDE

Map ID
Direction
Distance
Elevation

MAP FINDINGS

Site

Database(s)

EDR ID Number
EPA ID Number

CHUNG PROPERTY / LANE METAL FINISHE (Continued)

S108430860

Completed Sub Area Name: Not reported
Completed Document Type: Remedial Action Implementation Workplan
Completed Date: 04/13/2009
Comments: Workplan for soil vapor extraction at the site approved.

Completed Area Name: PROJECT WIDE
Completed Sub Area Name: Not reported
Completed Document Type: Fieldwork
Completed Date: 04/30/2010
Comments: SVE installation completed.

Completed Area Name: PROJECT WIDE
Completed Sub Area Name: Not reported
Completed Document Type: Other Report
Completed Date: 07/28/2008
Comments: USEPA conducted indoor air sampling at several residential units and a day care center near the Site. Day Care Center did not have detections of any contaminants. Some of the samples had low levels of TCE. These levels did not require immediate action and will be reduced when DTSC implements the cleanup remedy.

Completed Area Name: PROJECT WIDE
Completed Sub Area Name: Not reported
Completed Document Type: Public Notice
Completed Date: 08/17/2009
Comments: Public notice for interim removal action workplan completed.

Completed Area Name: PROJECT WIDE
Completed Sub Area Name: Not reported
Completed Document Type: Fieldwork
Completed Date: 04/24/2009
Comments: Field work completed.

Completed Area Name: PROJECT WIDE
Completed Sub Area Name: Not reported
Completed Document Type: Site Characterization Report
Completed Date: 05/11/2009
Comments: Not reported

Completed Area Name: PROJECT WIDE
Completed Sub Area Name: Not reported
Completed Document Type: Fieldwork
Completed Date: 06/12/2009
Comments: Tank removal completed.

Completed Area Name: PROJECT WIDE
Completed Sub Area Name: Not reported
Completed Document Type: Technical Report
Completed Date: 08/24/2009
Comments: Underground waste oil tank was removed from the site. About 1600 gallons of oil water mixture, 137 tons of contaminated soil were removed and disposed at appropriate landfills. Soil vapor pilot study was completed.

Completed Area Name: PROJECT WIDE
Completed Sub Area Name: Not reported
Completed Document Type: Remedial Action Completion Report

Map ID
Direction
Distance
Elevation

MAP FINDINGS

Site

Database(s)

EDR ID Number
EPA ID Number

CHUNG PROPERTY / LANE METAL FINISHE (Continued)

S108430860

Completed Date: 10/28/2010
Comments: SVE system installation report approved. SVE system consists of 9 extraction trenches, a liquid ring blower system, and a treatment system consisting of three vessels, each containing 2,000 pounds of vapor-phase granular activated carbon (GAC), and one 500-lb drum containing potassium permanganate-impregnated zeolite.

Completed Area Name: PROJECT WIDE
Completed Sub Area Name: Not reported
Completed Document Type: Operations and Maintenance Plan
Completed Date: 11/15/2010
Comments: Operations and maintenance plan for the SVE system approved.

Completed Area Name: PROJECT WIDE
Completed Sub Area Name: Not reported
Completed Document Type: Fieldwork
Completed Date: 06/11/2010
Comments: Not reported

Completed Area Name: PROJECT WIDE
Completed Sub Area Name: Not reported
Completed Document Type: Pilot Study/Treatability Workplan
Completed Date: 04/26/2011
Comments: Work plan approved to conduct a pilot study using in situ chemical oxidation (ISCO) with RegenOx.

Completed Area Name: PROJECT WIDE
Completed Sub Area Name: Not reported
Completed Document Type: Fieldwork
Completed Date: 07/01/2011
Comments: Pilot study & follow-up GW monitoring complete.

Completed Area Name: PROJECT WIDE
Completed Sub Area Name: Not reported
Completed Document Type: Feasibility Study Report
Completed Date: 11/21/2011
Comments: Not reported

Completed Area Name: PROJECT WIDE
Completed Sub Area Name: Not reported
Completed Document Type: Other Report
Completed Date: 08/06/2010
Comments: Special discharge permit received from EBMUD to discharge rainwater accumulated in the extraction trenches.

Completed Area Name: PROJECT WIDE
Completed Sub Area Name: Not reported
Completed Document Type: Other Report
Completed Date: 02/23/2011
Comments: BAAQMD permit to operate SVE system extended till April 1 ,2012.

Completed Area Name: PROJECT WIDE
Completed Sub Area Name: Not reported
Completed Document Type: Operations and Maintenance Report
Completed Date: 07/11/2011
Comments: Not reported

Map ID
Direction
Distance
Elevation

MAP FINDINGS

Site

Database(s)

EDR ID Number
EPA ID Number

CHUNG PROPERTY / LANE METAL FINISHE (Continued)

S108430860

Completed Area Name: PROJECT WIDE
Completed Sub Area Name: Not reported
Completed Document Type: *Correspondence - Received
Completed Date: 05/16/2011
Comments: BAAMQD approved PID monitoring frequency for the SVE system.

Completed Area Name: PROJECT WIDE
Completed Sub Area Name: Not reported
Completed Document Type: Operations and Maintenance Report
Completed Date: 09/26/2011
Comments: Not reported

Completed Area Name: PROJECT WIDE
Completed Sub Area Name: Not reported
Completed Document Type: Site Characterization Workplan
Completed Date: 11/21/2011
Comments: Not reported

Completed Area Name: PROJECT WIDE
Completed Sub Area Name: Not reported
Completed Document Type: Treatability Study Report
Completed Date: 01/09/2012
Comments: GW monitoring results similar to the last monitoring event. No significant change since the injections.

Completed Area Name: PROJECT WIDE
Completed Sub Area Name: Not reported
Completed Document Type: Operations and Maintenance Plan Amendment
Completed Date: 02/24/2012
Comments: Not reported

Completed Area Name: PROJECT WIDE
Completed Sub Area Name: Not reported
Completed Document Type: Operations and Maintenance Report
Completed Date: 04/05/2012
Comments: Approx 246 pounds of VOCs have been removed since startup. During this reporting period, approx 246 pounds of VOCs have been removed. Enhancements to the sys to optimize VOC removal is recommended.

Completed Area Name: PROJECT WIDE
Completed Sub Area Name: Not reported
Completed Document Type: Work Notice
Completed Date: 05/09/2012
Comments: Not reported

Completed Area Name: PROJECT WIDE
Completed Sub Area Name: Not reported
Completed Document Type: Operations and Maintenance Plan
Completed Date: 05/09/2012
Comments: Not reported

Completed Area Name: PROJECT WIDE
Completed Sub Area Name: Not reported
Completed Document Type: Fieldwork
Completed Date: 05/25/2012
Comments: Not reported

Map ID
Direction
Distance
Elevation

MAP FINDINGS

Site

Database(s)

EDR ID Number
EPA ID Number

CHUNG PROPERTY / LANE METAL FINISHE (Continued)

S108430860

Completed Area Name: PROJECT WIDE
Completed Sub Area Name: Not reported
Completed Document Type: Work Notice
Completed Date: 08/07/2012
Comments: Not reported

Completed Area Name: PROJECT WIDE
Completed Sub Area Name: Not reported
Completed Document Type: Well Decommissioning Workplan
Completed Date: 08/21/2012
Comments: Not reported

Completed Area Name: PROJECT WIDE
Completed Sub Area Name: Not reported
Completed Document Type: Well Decommissioning Report
Completed Date: 05/31/2013
Comments: Not reported

Completed Area Name: PROJECT WIDE
Completed Sub Area Name: Not reported
Completed Document Type: Fieldwork
Completed Date: 12/17/2012
Comments: grout and slurry mix to close well completed 12/14, gravel top layer completed 12/17.

Completed Area Name: PROJECT WIDE
Completed Sub Area Name: Not reported
Completed Document Type: Site Characterization Workplan
Completed Date: 12/18/2012
Comments: Not reported

Completed Area Name: PROJECT WIDE
Completed Sub Area Name: Not reported
Completed Document Type: Fieldwork
Completed Date: 05/03/2013
Comments: Not reported

Completed Area Name: PROJECT WIDE
Completed Sub Area Name: Not reported
Completed Document Type: Site Characterization Report
Completed Date: 12/12/2013
Comments: Not reported

Completed Area Name: PROJECT WIDE
Completed Sub Area Name: Not reported
Completed Document Type: Long Term Monitoring Report
Completed Date: 10/29/2012
Comments: Since startup, the SVE system has removed approx. 262 pounds of VOCs. During this reporting period, Jan. 1 through July 31, 2012, approx. 16 pounds of VOCs were removed. Pulsing the sys. continues to optimize results. Report recommends continuing operation of sys. and recommends options to optimize the sys.

Completed Area Name: PROJECT WIDE
Completed Sub Area Name: Not reported
Completed Document Type: Work Notice
Completed Date: 11/16/2012

Map ID
Direction
Distance
Elevation

MAP FINDINGS

Site

Database(s)

EDR ID Number
EPA ID Number

CHUNG PROPERTY / LANE METAL FINISHE (Continued)

S108430860

Comments: Not reported

Completed Area Name: PROJECT WIDE
Completed Sub Area Name: Not reported
Completed Document Type: Pilot Study/Treatability Workplan
Completed Date: 12/19/2013
Comments: Not reported

Completed Area Name: PROJECT WIDE
Completed Sub Area Name: Not reported
Completed Document Type: Fieldwork
Completed Date: 07/25/2014
Comments: Not reported

Completed Area Name: PROJECT WIDE
Completed Sub Area Name: Not reported
Completed Document Type: Pilot/Treatability Study Report
Completed Date: 05/29/2015
Comments: The objective of the in-situ thermal remediation pilot study was to demonstrate the ability of in-situ thermal desorption to reduce target volatile organic compound concentrations in the soil and groundwater at the site. The results of the pilot test demonstrate that the use of in-situ thermal desorption technology is effective in the removal and/or reduction of target volatile organic compounds from soil and groundwater at the site.

Completed Area Name: PROJECT WIDE
Completed Sub Area Name: Not reported
Completed Document Type: Work Notice
Completed Date: 01/27/2014
Comments: Not reported

Completed Area Name: PROJECT WIDE
Completed Sub Area Name: Not reported
Completed Document Type: Remedial Investigation Report
Completed Date: 06/13/2008
Comments: Soil, soil gas & gw investigation

Completed Area Name: PROJECT WIDE
Completed Sub Area Name: Not reported
Completed Document Type: Health & Safety Plan
Completed Date: 12/12/2013
Comments: Not reported

Completed Area Name: PROJECT WIDE
Completed Sub Area Name: Not reported
Completed Document Type: Site Characterization Workplan
Completed Date: 07/16/2015
Comments: The purpose of the subsurface investigation described in this Workplan is to collect soil, soil vapor, and groundwater samples for laboratory analysis to evaluate the effectiveness of the in-situ thermal remediation pilot study that was conducted in early 2014, and to delineate the extent of select metals and cyanide in shallow soil across the undeveloped portions of the Site.

Completed Area Name: PROJECT WIDE
Completed Sub Area Name: Not reported

Map ID
Direction
Distance
Elevation

MAP FINDINGS

Site

Database(s)

EDR ID Number
EPA ID Number

CHUNG PROPERTY / LANE METAL FINISHE (Continued)

S108430860

Completed Document Type: Site Characterization Report
Completed Date: 01/14/2016
Comments: This investigation was conducted to collect soil, groundwater, and soil vapor samples for laboratory analysis (a) to evaluate the effectiveness of the 2014 in-situ thermal remediation pilot study and (b) to delineate the extent of select metals and cyanide in shallow soil across the undeveloped portions of the Site.

Completed Area Name: PROJECT WIDE
Completed Sub Area Name: Not reported
Completed Document Type: Information Request Letter
Completed Date: 02/16/2016
Comments: Not reported

Future Area Name: PROJECT WIDE
Future Sub Area Name: Not reported
Future Document Type: Removal Action Workplan
Future Due Date: 2016
Future Area Name: PROJECT WIDE
Future Sub Area Name: Not reported
Future Document Type: Remedial Action Completion Report
Future Due Date: 2017
Future Area Name: PROJECT WIDE
Future Sub Area Name: Not reported
Future Document Type: 5 Year Review Reports
Future Due Date: 2021
Future Area Name: PROJECT WIDE
Future Sub Area Name: Not reported
Future Document Type: Certification
Future Due Date: 2017
Future Area Name: PROJECT WIDE
Future Sub Area Name: Not reported
Future Document Type: CEQA - Notice of Exemption
Future Due Date: 2016
Schedule Area Name: PROJECT WIDE
Schedule Sub Area Name: Not reported
Schedule Document Type: Fact Sheets
Schedule Due Date: 04/30/2016
Schedule Revised Date: Not reported
Schedule Area Name: PROJECT WIDE
Schedule Sub Area Name: Not reported
Schedule Document Type: Public Notice
Schedule Due Date: 04/30/2016
Schedule Revised Date: Not reported

SLIC:

Region: STATE
Facility Status: **Open - Site Assessment**
Status Date: 06/24/2003
Global Id: SL0600138148
Lead Agency: DEPARTMENT OF TOXIC SUBSTANCES CONTROL
Lead Agency Case Number: 60000594
Latitude: 37.820099
Longitude: -122.276075
Case Type: Cleanup Program Site
Case Worker: Not reported
Local Agency: Not reported

Map ID
Direction
Distance
Elevation

MAP FINDINGS

Site

Database(s)

EDR ID Number
EPA ID Number

CHUNG PROPERTY / LANE METAL FINISHE (Continued)

S108430860

RB Case Number: Not reported
File Location: DTSC
Potential Media Affected: Other Groundwater (uses other than drinking water), Soil Vapor
Potential Contaminants of Concern: Other Solvent or Non-Petroleum Hydrocarbon, Trichloroethylene (TCE), Gasoline
Site History: Not reported

[Click here to access the California GeoTracker records for this facility:](#)

Alameda County CS:

Status: Leak Confirmation
Record Id: RO0002567
PE: 5502
Facility Status: Leak Confirmation

Status: 11
Record Id: RO0002567
PE: 5502
Facility Status: Not reported

LIENS:

Envirostor Id: 60000594
Latitude: 37.820151
Longitude: -122.27596
Project Mgr: HENRY WONG
Project Code: 201736
If Satisfied: NO
Date Satisfied: Not reported
Site Status: ACTIVE
Site Type: STATE RESPONSE OR NPL
Completed: 11/01/2012
Lien Amount: \$1,431,145.87
Amount Remaining: Not reported
Description: The Site is located in a densely-populated residential area in West Oakland. The 2942 San Pablo Avenue and 887 30th Street parcels are currently vacant. The 2926 San Pablo Avenue parcel consists of one story building of approximately 6731 square feet and is an operating auto body shop.

CORTESE:

Region: CORTESE
Envirostor Id: 60000594
Site/Facility Type: STATE RESPONSE
Cleanup Status: ACTIVE
Status Date: 03/15/2007
Site Code: 201736
Latitude: 37.820151
Longitude: -122.27596
Owner: Not reported
Enf Type: Not reported
Swat R: Not reported
Flag: envirostor
Order No: Not reported
Waste Discharge System No: Not reported
Effective Date: Not reported
Region 2: Not reported

Map ID
Direction
Distance
Elevation

MAP FINDINGS

Site

Database(s)

EDR ID Number
EPA ID Number

CHUNG PROPERTY / LANE METAL FINISHE (Continued)

S108430860

WID Id: Not reported
Solid Waste Id No: Not reported
Waste Management Unit Name: Not reported

**Z107
WNW
1/4-1/2
0.371 mi.
1960 ft.**

**MUELLER NICHOLLS INC
2400 UNION ST
OAKLAND, CA 94607
Site 1 of 3 in cluster Z**

**LUST
Alameda County CS
HAZNET**

**S112961813
N/A**

**Relative:
Lower**

LUST:

**Actual:
12 ft.**

Region: STATE
Global Id: T10000008515
Latitude: 37.81788
Longitude: -122.28516
Case Type: LUST Cleanup Site
Status: Open - Site Assessment
Status Date: 12/15/2015
Lead Agency: ALAMEDA COUNTY LOP
Case Worker: KLD
Local Agency: ALAMEDA COUNTY LOP
RB Case Number: Not reported
LOC Case Number: RO0003203
File Location: Not reported
Potential Media Affect: Not reported
Potential Contaminants of Concern: Not reported
Site History: Not reported

Click here to access the California GeoTracker records for this facility:

Contact:

Global Id: T10000008515
Contact Type: Local Agency Caseworker
Contact Name: KAREL DETTERMAN
Organization Name: ALAMEDA COUNTY LOP
Address: 1131 Harbor Bay Parkway
City: ALAMEDA
Email: karel.detterman@acgov.org
Phone Number: 5105676708

Global Id: T10000008515
Contact Type: Regional Board Caseworker
Contact Name: Cherie McCaulou
Organization Name: SAN FRANCISCO BAY RWQCB (REGION 2)
Address: 1515 CLAY STREET, SUITE 1400
City: OAKLAND
Email: cmccaulou@waterboards.ca.gov
Phone Number: Not reported

Status History:

Global Id: T10000008515
Status: Open - Case Begin Date
Status Date: 12/15/2015

Global Id: T10000008515
Status: Open - Site Assessment
Status Date: 12/15/2015

Map ID
Direction
Distance
Elevation

MAP FINDINGS

Site

Database(s)

EDR ID Number
EPA ID Number

MUELLER NICHOLLS INC (Continued)

S112961813

Regulatory Activities:

Global Id: T10000008515
Action Type: Other
Date: 12/15/2015
Action: Leak Reported

Alameda County CS:

Status: Leak Confirmation
Record Id: RO0003203
PE: 5602
Facility Status: Leak Confirmation

HAZNET:

envid: S112961813
Year: 2013
GEPaid: CAC002736305
Contact: STEVE NICHOLLS
Telephone: 5104445000
Mailing Name: Not reported
Mailing Address: 2400 UNION ST
Mailing City,St,Zip: OAKLAND, CA 946072418
Gen County: Alameda
TSD EPA ID: NVT330010000
TSD County: 99
Waste Category: Not reported
Disposal Method: Other Recovery Of Reclamation For Reuse Including Acid Regeneration,
Organics Recovery Ect
Tons: 1.815
Cat Decode: Not reported
Method Decode: Other Recovery Of Reclamation For Reuse Including Acid Regeneration,
Organics Recovery Ect
Facility County: Not reported

envid: S112961813
Year: 2007
GEPaid: CAC002617258
Contact: RICH ROBB
Telephone: 5104445000
Mailing Name: Not reported
Mailing Address: 2400 UNION ST
Mailing City,St,Zip: OAKLAND, CA 946072418
Gen County: Not reported
TSD EPA ID: CAD982042475
TSD County: Not reported
Waste Category: Asbestos containing waste
Disposal Method: Landfill Or Surface Impoundment That Will Be Closed As Landfill(To
Include On-Site Treatment And/Or Stabilization)
Tons: 0.4
Cat Decode: Asbestos containing waste
Method Decode: Landfill Or Surface Impoundment That Will Be Closed As Landfill(To
Include On-Site Treatment And/Or Stabilization)
Facility County: Alameda

Map ID
Direction
Distance
Elevation

MAP FINDINGS

Site

Database(s)

EDR ID Number
EPA ID Number

Y108
WNW
1/4-1/2
0.373 mi.
1971 ft.

CALIFORNIA BRAKE & CLUTCH
2221 UNION ST
OAKLAND, CA 94607

Site 2 of 3 in cluster Y

SLIC
Alameda County CS
HIST CORTESE

S104572065
N/A

Relative:
Lower

SLIC:

Actual:
12 ft.

Region: STATE
Facility Status: Open - Site Assessment
Status Date: 01/01/1965
Global Id: T06019724992
Lead Agency: ALAMEDA COUNTY LOP
Lead Agency Case Number: RO0002488
Latitude: 37.816859
Longitude: -122.285861
Case Type: Cleanup Program Site
Case Worker: KEN
Local Agency: ALAMEDA COUNTY LOP
RB Case Number: NA
File Location: All Files are on GeoTracker or in the Local Agency Database
Potential Media Affected: Other Groundwater (uses other than drinking water)
Potential Contaminants of Concern: Dichloroethene (DCE), Other Chlorinated Hydrocarbons, Tetrachloroethylene (PCE), Trichloroethylene (TCE)
Site History: Not all historic documents for the fuel leak case may be available on GeoTracker. A more complete historic case file for this site is located on the Alameda County Environmental Health website at <https://ehgis.acgov.org/dehpublic/dehpublic.jsp>. The site is located at 2221 Union Street in Oakland, California, bordered by Union Street to the east and Poplar Street to the west, between West Grand Avenue and 25th Street. On June 22, 1999, Aqua Science Engineers, Inc. installed a boring in which contamination was verified. In July 1999, additional borings were installed at the site, followed by monitoring well installations (MW-1 through MW-3) in August 1999. In October 1999, a fourth monitoring well was installed. In November 1999, approximately 24 cubic yards of impacted soil was excavated from the site. Ten additional borings were installed in August 2002 to delineate the vertical and lateral extent of contamination. In March 2006, four additional borings were installed at the site to further investigate that lateral and vertical extent of contamination present near previously installed boring BH-O. The 2006 investigation found up to 440 ug/L PCE and 190 ug/L TCE.

Click here to access the California GeoTracker records for this facility:

Alameda County CS:

Status: Pollution Characterization
Record Id: RO0002488
PE: 5502
Facility Status: Pollution Characterization

HIST CORTESE:

Region: CORTESE
Facility County Code: 1
Reg By: LTNKA
Reg Id: 01-2497

Map ID
 Direction
 Distance
 Elevation

MAP FINDINGS

Site

Database(s)

EDR ID Number
 EPA ID Number

AA109 **GREYHOUND LINES INC #892540**
SE **2103 SAN PABLO AVE**
1/4-1/2 **OAKLAND, CA 94612**
0.374 mi.
1975 ft. **Site 1 of 2 in cluster AA**

LUST **S100850858**
Alameda County CS
HIST CORTESE
NPDES **N/A**

Relative:
Higher

LUST:

Actual:
26 ft.

Region: STATE
 Global Id: T0600100666
 Latitude: 37.8108858664631
 Longitude: -122.274350523949
 Case Type: LUST Cleanup Site
 Status: Open - Assessment & Interim Remedial Action
 Status Date: 04/17/2015
 Lead Agency: ALAMEDA COUNTY LOP
 Case Worker: MD
 Local Agency: ALAMEDA COUNTY LOP
 RB Case Number: 01-0722
 LOC Case Number: RO0000074
 File Location: All Files are on GeoTracker or in the Local Agency Database
 Potential Media Affect: Other Groundwater (uses other than drinking water)
 Potential Contaminants of Concern: Benzene, Diesel, Gasoline, Napthalene
 Site History: Not all historic documents for the fuel leak case may be available on GeoTracker. A complete case file for this site is located on the Alameda County Environmental Health website at: <http://ehgis.acgov.org/dehpublic/dehpublic.jsp>. In June 1989, a preliminary subsurface investigation, consisting of boring installations, detected hydrocarbon contamination in soil samples. Six out of service USTs were removed from the site in April 1990. Free product /groundwater recovery system began operating in November 1992 and ceased operating in January 1997.

Click here to access the California GeoTracker records for this facility:

Contact:

Global Id: T0600100666
 Contact Type: Local Agency Caseworker
 Contact Name: MARK DETTERMAN
 Organization Name: ALAMEDA COUNTY LOP
 Address: 1131 HARBOR BAY PARKWAY
 City: ALAMEDA
 Email: mark.detterman@acgov.org
 Phone Number: 5105676876

Global Id: T0600100666
 Contact Type: Regional Board Caseworker
 Contact Name: Regional Water Board
 Organization Name: SAN FRANCISCO BAY RWQCB (REGION 2)
 Address: 1515 CLAY ST SUITE 1400
 City: OAKLAND
 Email: Not reported
 Phone Number: Not reported

Status History:

Global Id: T0600100666
 Status: Open - Assessment & Interim Remedial Action
 Status Date: 04/17/2015

Global Id: T0600100666

Map ID
Direction
Distance
Elevation

MAP FINDINGS

Site

Database(s)

EDR ID Number
EPA ID Number

GREYHOUND LINES INC #892540 (Continued)

S100850858

Status: Open - Case Begin Date
Status Date: 06/08/1989

Global Id: T0600100666
Status: Open - Remediation
Status Date: 11/09/1992

Global Id: T0600100666
Status: Open - Site Assessment
Status Date: 06/22/1989

Global Id: T0600100666
Status: Open - Site Assessment
Status Date: 11/15/1991

Global Id: T0600100666
Status: Open - Site Assessment
Status Date: 07/15/1993

Global Id: T0600100666
Status: Open - Verification Monitoring
Status Date: 06/16/1992

Regulatory Activities:

Global Id: T0600100666
Action Type: ENFORCEMENT
Date: 01/20/2015
Action: Notice to Comply - #20150120

Global Id: T0600100666
Action Type: ENFORCEMENT
Date: 06/20/2008
Action: * NEL - #20080620A

Global Id: T0600100666
Action Type: ENFORCEMENT
Date: 06/20/2008
Action: * NEL - #20080620B

Global Id: T0600100666
Action Type: ENFORCEMENT
Date: 06/20/2008
Action: * NEL - #20080620C

Global Id: T0600100666
Action Type: RESPONSE
Date: 10/16/2015
Action: Monitoring Report - Semi-Annually

Global Id: T0600100666
Action Type: RESPONSE
Date: 12/12/2014
Action: Soil and Water Investigation Workplan - Regulator Responded

Global Id: T0600100666
Action Type: RESPONSE
Date: 02/17/2015

Map ID
Direction
Distance
Elevation

MAP FINDINGS

Site

Database(s)

EDR ID Number
EPA ID Number

GREYHOUND LINES INC #892540 (Continued)

S100850858

Action: Soil and Water Investigation Workplan - Regulator Responded

Global Id: T0600100666
Action Type: RESPONSE
Date: 04/22/2016
Action: Monitoring Report - Semi-Annually

Global Id: T0600100666
Action Type: RESPONSE
Date: 10/09/2015
Action: Corrective Action Plan / Remedial Action Plan - Regulator Responded

Global Id: T0600100666
Action Type: RESPONSE
Date: 06/14/2010
Action: Soil and Water Investigation Workplan - Addendum

Global Id: T0600100666
Action Type: ENFORCEMENT
Date: 09/02/2010
Action: Staff Letter - #20100902

Global Id: T0600100666
Action Type: ENFORCEMENT
Date: 02/19/1997
Action: Staff Letter - #19970219

Global Id: T0600100666
Action Type: RESPONSE
Date: 11/04/2011
Action: Conceptual Site Model

Global Id: T0600100666
Action Type: ENFORCEMENT
Date: 04/17/2015
Action: Staff Letter - #20150417

Global Id: T0600100666
Action Type: ENFORCEMENT
Date: 04/15/2010
Action: Staff Letter - #20100415

Global Id: T0600100666
Action Type: ENFORCEMENT
Date: 09/18/2012
Action: Technical Correspondence / Assistance / Other - #20120918

Global Id: T0600100666
Action Type: ENFORCEMENT
Date: 04/07/2014
Action: Staff Letter - #20140407

Global Id: T0600100666
Action Type: Other
Date: 04/12/1990
Action: Leak Stopped

Map ID
Direction
Distance
Elevation

MAP FINDINGS

Site

Database(s)

EDR ID Number
EPA ID Number

GREYHOUND LINES INC #892540 (Continued)

S100850858

Global Id:	T0600100666
Action Type:	REMEDIATION
Date:	04/12/1990
Action:	Excavation
Global Id:	T0600100666
Action Type:	ENFORCEMENT
Date:	09/08/2011
Action:	Staff Letter - #20110908
Global Id:	T0600100666
Action Type:	ENFORCEMENT
Date:	06/28/2012
Action:	File review
Global Id:	T0600100666
Action Type:	ENFORCEMENT
Date:	06/20/2008
Action:	Staff Letter - #20080620
Global Id:	T0600100666
Action Type:	RESPONSE
Date:	12/02/2010
Action:	Soil and Water Investigation Report
Global Id:	T0600100666
Action Type:	RESPONSE
Date:	04/17/2015
Action:	Monitoring Report - Semi-Annually
Global Id:	T0600100666
Action Type:	ENFORCEMENT
Date:	07/03/2008
Action:	Technical Correspondence / Assistance / Other - #20080703
Global Id:	T0600100666
Action Type:	RESPONSE
Date:	01/22/2016
Action:	Corrective Action Plan / Remedial Action Plan - Addendum
Global Id:	T0600100666
Action Type:	RESPONSE
Date:	10/02/2016
Action:	Monitoring Report - Semi-Annually
Global Id:	T0600100666
Action Type:	ENFORCEMENT
Date:	12/12/2013
Action:	File review
Global Id:	T0600100666
Action Type:	ENFORCEMENT
Date:	12/07/2015
Action:	Staff Letter - #20151207
Global Id:	T0600100666
Action Type:	RESPONSE

Map ID
Direction
Distance
Elevation

MAP FINDINGS

Site

Database(s)

EDR ID Number
EPA ID Number

GREYHOUND LINES INC #892540 (Continued)

S100850858

Date: 05/29/2015
Action: Electronic Reporting Submittal Due

Global Id: T0600100666
Action Type: Other
Date: 06/08/1989
Action: Leak Discovery

Global Id: T0600100666
Action Type: Other
Date: 06/08/1989
Action: Leak Reported

Global Id: T0600100666
Action Type: ENFORCEMENT
Date: 07/24/2009
Action: Staff Letter - #20090724

Global Id: T0600100666
Action Type: RESPONSE
Date: 07/28/2008
Action: Other Report / Document

Global Id: T0600100666
Action Type: RESPONSE
Date: 08/12/2008
Action: Soil and Water Investigation Report

Global Id: T0600100666
Action Type: RESPONSE
Date: 07/30/2008
Action: Monitoring Report - Quarterly

LUST REG 2:

Region: 2
Facility Id: 01-0722
Facility Status: Pollution Characterization
Case Number: 3809
How Discovered: Tank Closure
Leak Cause: Structure Failure
Leak Source: Tank
Date Leak Confirmed: 3/20/1992
Oversight Program: LUST
Prelim. Site Assessment Workplan Submitted: Not reported
Preliminary Site Assessment Began: Not reported
Pollution Characterization Began: 7/20/1992
Pollution Remediation Plan Submitted: Not reported
Date Remediation Action Underway: Not reported
Date Post Remedial Action Monitoring Began: Not reported

Alameda County CS:

Status: Leak Confirmation
Record Id: RO0000074
PE: 5602
Facility Status: Leak Confirmation

Map ID
Direction
Distance
Elevation

MAP FINDINGS

Site

Database(s)

EDR ID Number
EPA ID Number

GREYHOUND LINES INC #892540 (Continued)

S100850858

Status: Preliminary Site Assessment Underway
Record Id: RO0000074
PE: 5602
Facility Status: Preliminary Site Assessment Underway

Status: Pollution Characterization
Record Id: RO0000074
PE: 5602
Facility Status: Pollution Charaterization

Status: Remedial Action Underway
Record Id: RO0000074
PE: 5602
Facility Status: Remedial Action Underway

Status: Verificaiton Monitoring Underway
Record Id: RO0000074
PE: 5602
Facility Status: Verification Monitoring Underway

HIST CORTESE:

Region: CORTESE
Facility County Code: 1
Reg By: LTNKA
Reg Id: 01-0722

NPDES:

Npdes Number: Not reported
Facility Status: Not reported
Agency Id: Not reported
Region: 2
Regulatory Measure Id: 401564
Order No: Not reported
Regulatory Measure Type: Industrial
Place Id: Not reported
WDID: 2 011022475
Program Type: Not reported
Adoption Date Of Regulatory Measure: Not reported
Effective Date Of Regulatory Measure: Not reported
Expiration Date Of Regulatory Measure: Not reported
Termination Date Of Regulatory Measure: Not reported
Discharge Name: Not reported
Discharge Address: Not reported
Discharge City: Not reported
Discharge State: Not reported
Discharge Zip: Not reported
RECEIVED DATE: 1/5/2010
PROCESSED DATE: 1/14/2010
STATUS CODE NAME: Active
STATUS DATE: 1/14/2010
PLACE SIZE: 1.5
PLACE SIZE UNIT: 52
FACILITY CONTACT NAME: Bill Gibson
FACILITY CONTACT TITLE: Not reported
FACILITY CONTACT PHONE: 510-832-5083
FACILITY CONTACT PHONE EXT: Not reported

Map ID
Direction
Distance
Elevation

MAP FINDINGS

Site

Database(s)

EDR ID Number
EPA ID Number

GREYHOUND LINES INC #892540 (Continued)

S100850858

FACILITY CONTACT EMAIL:	Not reported
OPERATOR NAME:	Greyhound Lines Inc
OPERATOR ADDRESS:	600 Vine St Ste 1400
OPERATOR CITY:	Cincinnati
OPERATOR STATE:	Ohio
OPERATOR ZIP:	45202
OPERATOR CONTACT NAME:	Todd Bachand
OPERATOR CONTACT TITLE:	Not reported
OPERATOR CONTACT PHONE:	513-241-2200
OPERATOR CONTACT PHONE EXT:	Not reported
OPERATOR CONTACT EMAIL:	Not reported
OPERATOR TYPE:	Private Business
DEVELOPER NAME:	Not reported
DEVELOPER ADDRESS:	Not reported
DEVELOPER CITY:	Not reported
DEVELOPER STATE:	Tennessee
DEVELOPER ZIP:	Not reported
DEVELOPER CONTACT NAME:	Not reported
DEVELOPER CONTACT TITLE:	Not reported
CONSTYPE LINEAR UTILITY IND:	Not reported
EMERGENCY PHONE NO:	Not reported
EMERGENCY PHONE EXT:	Not reported
CONSTYPE ABOVE GROUND IND:	Not reported
CONSTYPE BELOW GROUND IND:	Not reported
CONSTYPE CABLE LINE IND:	Not reported
CONSTYPE COMM LINE IND:	Not reported
CONSTYPE COMMERCIAL IND:	Not reported
CONSTYPE ELECTRICAL LINE IND:	Not reported
CONSTYPE GAS LINE IND:	Not reported
CONSTYPE INDUSTRIAL IND:	Not reported
CONSTYPE OTHER DESCRIPTION:	Not reported
CONSTYPE OTHER IND:	Not reported
CONSTYPE RECONS IND:	Not reported
CONSTYPE RESIDENTIAL IND:	Not reported
CONSTYPE TRANSPORT IND:	Not reported
CONSTYPE UTILITY DESCRIPTION:	Not reported
CONSTYPE UTILITY IND:	Not reported
CONSTYPE WATER SEWER IND:	Not reported
DIR DISCHARGE USWATER IND:	N
RECEIVING WATER NAME:	Pacific Ocean
CERTIFIER NAME:	Bill Gibson
CERTIFIER TITLE:	City Manager
CERTIFICATION DATE:	11-NOV-09
PRIMARY SIC:	4131-Intercity and Rural Bus Transportation
SECONDARY SIC:	Not reported
TERTIARY SIC:	Not reported
Npdes Number:	Not reported
Facility Status:	Not reported
Agency Id:	Not reported
Region:	2
Regulatory Measure Id:	329644
Order No:	Not reported
Regulatory Measure Type:	Construction
Place Id:	Not reported
WDID:	2 01C348369
Program Type:	Not reported

Map ID
Direction
Distance
Elevation

MAP FINDINGS

Site

Database(s)

EDR ID Number
EPA ID Number

GREYHOUND LINES INC #892540 (Continued)

S100850858

Adoption Date Of Regulatory Measure: Not reported
Effective Date Of Regulatory Measure: Not reported
Expiration Date Of Regulatory Measure: Not reported
Termination Date Of Regulatory Measure: 5/6/2010
Discharge Name: Not reported
Discharge Address: Not reported
Discharge City: Not reported
Discharge State: Not reported
Discharge Zip: Not reported
RECEIVED DATE: 5/9/2008
PROCESSED DATE: 8/9/2007
STATUS CODE NAME: Terminated
STATUS DATE: 6/3/2010
PLACE SIZE: 0.27
PLACE SIZE UNIT: 52
FACILITY CONTACT NAME: William Gibson
FACILITY CONTACT TITLE: Not reported
FACILITY CONTACT PHONE: 510-832-5083
FACILITY CONTACT PHONE EXT: Not reported
FACILITY CONTACT EMAIL: Not reported
OPERATOR NAME: First Student Inc C O Strata Environmental
OPERATOR ADDRESS: 110 Perimeter Park Ste E
OPERATOR CITY: Knoxville
OPERATOR STATE: Tennessee
OPERATOR ZIP: 37922
OPERATOR CONTACT NAME: Chris Ensenberger
OPERATOR CONTACT TITLE: Not reported
OPERATOR CONTACT PHONE: 214-849-8401
OPERATOR CONTACT PHONE EXT: Not reported
OPERATOR CONTACT EMAIL: Not reported
OPERATOR TYPE: Private Business
DEVELOPER NAME: Greyhound Lines Inc
DEVELOPER ADDRESS: 350 N St Paul St 11th Fl
DEVELOPER CITY: Dallas
DEVELOPER STATE: Texas
DEVELOPER ZIP: 75201
DEVELOPER CONTACT NAME: John Issacson
DEVELOPER CONTACT TITLE: Not reported
CONSTYPE LINEAR UTILITY IND: Not reported
EMERGENCY PHONE NO: Not reported
EMERGENCY PHONE EXT: Not reported
CONSTYPE ABOVE GROUND IND: Not reported
CONSTYPE BELOW GROUND IND: Not reported
CONSTYPE CABLE LINE IND: Not reported
CONSTYPE COMM LINE IND: Not reported
CONSTYPE COMMERTIAL IND: Not reported
CONSTYPE ELECTRICAL LINE IND: Not reported
CONSTYPE GAS LINE IND: Not reported
CONSTYPE INDUSTRIAL IND: Not reported
CONSTYPE OTHER DESRIPTION: Not reported
CONSTYPE OTHER IND: Not reported
CONSTYPE RECONS IND: Not reported
CONSTYPE RESIDENTIAL IND: Not reported
CONSTYPE TRANSPORT IND: Y
CONSTYPE UTILITY DESCRIPTION: Not reported
CONSTYPE UTILITY IND: Not reported
CONSTYPE WATER SEWER IND: Not reported

Map ID
Direction
Distance
Elevation

MAP FINDINGS

Site

Database(s)

EDR ID Number
EPA ID Number

GREYHOUND LINES INC #892540 (Continued)

S100850858

DIR DISCHARGE USWATER IND:	Not reported
RECEIVING WATER NAME:	San Francisco Bay
CERTIFIER NAME:	Not reported
CERTIFIER TITLE:	Not reported
CERTIFICATION DATE:	Not reported
PRIMARY SIC:	Not reported
SECONDARY SIC:	Not reported
TERTIARY SIC:	Not reported
Npdes Number:	CAS000001
Facility Status:	Active
Agency Id:	0
Region:	2
Regulatory Measure Id:	401564
Order No:	97-03-DWQ
Regulatory Measure Type:	Enrollee
Place Id:	Not reported
WDID:	2 011022475
Program Type:	Industrial
Adoption Date Of Regulatory Measure:	Not reported
Effective Date Of Regulatory Measure:	01/14/2010
Expiration Date Of Regulatory Measure:	Not reported
Termination Date Of Regulatory Measure:	Not reported
Discharge Name:	Greyhound Lines Inc c o Strata Environmental
Discharge Address:	110 Perimeter Park Rd Ste E
Discharge City:	Knoxville
Discharge State:	Tennessee
Discharge Zip:	37922
RECEIVED DATE:	Not reported
PROCESSED DATE:	Not reported
STATUS CODE NAME:	Not reported
STATUS DATE:	Not reported
PLACE SIZE:	Not reported
PLACE SIZE UNIT:	Not reported
FACILITY CONTACT NAME:	Not reported
FACILITY CONTACT TITLE:	Not reported
FACILITY CONTACT PHONE:	Not reported
FACILITY CONTACT PHONE EXT:	Not reported
FACILITY CONTACT EMAIL:	Not reported
OPERATOR NAME:	Not reported
OPERATOR ADDRESS:	Not reported
OPERATOR CITY:	Not reported
OPERATOR STATE:	Not reported
OPERATOR ZIP:	Not reported
OPERATOR CONTACT NAME:	Not reported
OPERATOR CONTACT TITLE:	Not reported
OPERATOR CONTACT PHONE:	Not reported
OPERATOR CONTACT PHONE EXT:	Not reported
OPERATOR CONTACT EMAIL:	Not reported
OPERATOR TYPE:	Not reported
DEVELOPER NAME:	Not reported
DEVELOPER ADDRESS:	Not reported
DEVELOPER CITY:	Not reported
DEVELOPER STATE:	Not reported
DEVELOPER ZIP:	Not reported
DEVELOPER CONTACT NAME:	Not reported
DEVELOPER CONTACT TITLE:	Not reported

Map ID
 Direction
 Distance
 Elevation

MAP FINDINGS

Site

Database(s)

EDR ID Number
 EPA ID Number

GREYHOUND LINES INC #892540 (Continued)

S100850858

CONSTYPE LINEAR UTILITY IND: Not reported
 EMERGENCY PHONE NO: Not reported
 EMERGENCY PHONE EXT: Not reported
 CONSTYPE ABOVE GROUND IND: Not reported
 CONSTYPE BELOW GROUND IND: Not reported
 CONSTYPE CABLE LINE IND: Not reported
 CONSTYPE COMM LINE IND: Not reported
 CONSTYPE COMMERCIAL IND: Not reported
 CONSTYPE ELECTRICAL LINE IND: Not reported
 CONSTYPE GAS LINE IND: Not reported
 CONSTYPE INDUSTRIAL IND: Not reported
 CONSTYPE OTHER DESCRIPTION: Not reported
 CONSTYPE OTHER IND: Not reported
 CONSTYPE RECONS IND: Not reported
 CONSTYPE RESIDENTIAL IND: Not reported
 CONSTYPE TRANSPORT IND: Not reported
 CONSTYPE UTILITY DESCRIPTION: Not reported
 CONSTYPE UTILITY IND: Not reported
 CONSTYPE WATER SEWER IND: Not reported
 DIR DISCHARGE USWATER IND: Not reported
 RECEIVING WATER NAME: Not reported
 CERTIFIER NAME: Not reported
 CERTIFIER TITLE: Not reported
 CERTIFICATION DATE: Not reported
 PRIMARY SIC: Not reported
 SECONDARY SIC: Not reported
 TERTIARY SIC: Not reported

**110
 NW
 1/4-1/2
 0.377 mi.
 1988 ft.**

**LINFORD MAGNOLIA PROPERTY
 2650 MAGNOLIA STREET
 OAKLAND, CA 94607**

**LUST S108935443
 Alameda County CS N/A**

**Relative:
 Lower**

LUST:

**Actual:
 13 ft.**

Region: STATE
 Global Id: T0619700438
 Latitude: 37.8195946422154
 Longitude: -122.283212542534
 Case Type: LUST Cleanup Site
 Status: Completed - Case Closed
 Status Date: 06/10/2011
 Lead Agency: ALAMEDA COUNTY LOP
 Case Worker: Not reported
 Local Agency: Not reported
 RB Case Number: NA
 LOC Case Number: RO0002961
 File Location: All Files are on GeoTracker or in the Local Agency Database
 Potential Media Affect: Other Groundwater (uses other than drinking water)
 Potential Contaminants of Concern: Gasoline
 Site History: UST and hoist removals conducted in June through July 2007. Over-excavation was conducted on June 22, 2007. Elevated concentrations of TPH-g and benzene were detected in soil samples collected from the UST pit. A work plan to conduct a subsurface investigation has been submitted.

Click here to access the California GeoTracker records for this facility:

Map ID
Direction
Distance
Elevation

MAP FINDINGS

Site

Database(s)

EDR ID Number
EPA ID Number

LINFORD MAGNOLIA PROPERTY (Continued)

S108935443

Contact:

Global Id: T0619700438
Contact Type: Regional Board Caseworker
Contact Name: Regional Water Board
Organization Name: SAN FRANCISCO BAY RWQCB (REGION 2)
Address: 1515 CLAY ST SUITE 1400
City: OAKLAND
Email: Not reported
Phone Number: Not reported

Status History:

Global Id: T0619700438
Status: Completed - Case Closed
Status Date: 06/10/2011

Global Id: T0619700438
Status: Open - Case Begin Date
Status Date: 06/21/2007

Global Id: T0619700438
Status: Open - Site Assessment
Status Date: 06/21/2007

Global Id: T0619700438
Status: Open - Site Assessment
Status Date: 01/27/2009

Regulatory Activities:

Global Id: T0619700438
Action Type: ENFORCEMENT
Date: 01/18/2008
Action: * Historical Enforcement - #20080118

Global Id: T0619700438
Action Type: Other
Date: 06/21/2007
Action: Leak Discovery

Global Id: T0619700438
Action Type: Other
Date: 08/20/2007
Action: Leak Reported

Global Id: T0619700438
Action Type: RESPONSE
Date: 11/10/2010
Action: Soil and Water Investigation Report

Global Id: T0619700438
Action Type: ENFORCEMENT
Date: 10/31/2007
Action: * Historical Enforcement - #20071231

Global Id: T0619700438
Action Type: ENFORCEMENT
Date: 07/24/2009

Map ID
Direction
Distance
Elevation

MAP FINDINGS

Site

Database(s)

EDR ID Number
EPA ID Number

LINFORD MAGNOLIA PROPERTY (Continued)

S108935443

Action: Staff Letter - #20090724

Global Id: T0619700438
Action Type: ENFORCEMENT
Date: 08/12/2010
Action: Staff Letter - #20100812

Global Id: T0619700438
Action Type: Other
Date: 06/21/2007
Action: Leak Stopped

Global Id: T0619700438
Action Type: ENFORCEMENT
Date: 06/10/2011
Action: Closure/No Further Action Letter - #20110610

Global Id: T0619700438
Action Type: ENFORCEMENT
Date: 07/22/2010
Action: Staff Letter - #20100722

Global Id: T0619700438
Action Type: ENFORCEMENT
Date: 07/03/2008
Action: Technical Correspondence / Assistance / Other - #7/3/2008

Alameda County CS:

Status: Leak Confirmation
Record Id: RO0002961
PE: 5602
Facility Status: Leak Confirmation

Status: Preliminary Site Assessment Workplan Submitted
Record Id: RO0002961
PE: 5602
Facility Status: Preliminary Site Assessment Workplan Submitted

Status: Case Closed
Record Id: RO0002961
PE: 5602
Facility Status: Case Closed

X111
ENE
1/4-1/2
0.377 mi.
1991 ft.

MOSTLY MUSTANGS
2576 MARTIN LUTHER KING W
OAKLAND, CA 92626
Site 2 of 2 in cluster X

LUST S100226828
Alameda County CS N/A
HIST CORTESE
Notify 65

Relative:
Higher

LUST:
Region: STATE
Global Id: T0600100942
Latitude: 37.816128
Longitude: -122.271556
Case Type: LUST Cleanup Site
Status: Completed - Case Closed

Actual:
30 ft.

Map ID
Direction
Distance
Elevation

MAP FINDINGS

Site

Database(s)

EDR ID Number
EPA ID Number

MOSTLY MUSTANGS (Continued)

S100226828

Status Date: 03/24/1997
Lead Agency: ALAMEDA COUNTY LOP
Case Worker: Not reported
Local Agency: Not reported
RB Case Number: 01-1021
LOC Case Number: RO0001596
File Location: All Files are on GeoTracker or in the Local Agency Database
Potential Media Affect: Other Groundwater (uses other than drinking water)
Potential Contaminants of Concern: Waste Oil / Motor / Hydraulic / Lubricating
Site History: Not reported

[Click here to access the California GeoTracker records for this facility:](#)

Contact:

Global Id: T0600100942
Contact Type: Regional Board Caseworker
Contact Name: Regional Water Board
Organization Name: SAN FRANCISCO BAY RWQCB (REGION 2)
Address: 1515 CLAY ST SUITE 1400
City: OAKLAND
Email: Not reported
Phone Number: Not reported

Status History:

Global Id: T0600100942
Status: Completed - Case Closed
Status Date: 03/24/1997

Global Id: T0600100942
Status: Open - Case Begin Date
Status Date: 08/11/1989

Regulatory Activities:

Global Id: T0600100942
Action Type: REMEDIATION
Date: 09/09/9999
Action: Not reported

Global Id: T0600100942
Action Type: ENFORCEMENT
Date: 11/07/1995
Action: * Historical Enforcement - #UNK

Global Id: T0600100942
Action Type: Other
Date: 08/11/1989
Action: Leak Reported

LUST REG 2:

Region: 2
Facility Id: 01-1021
Facility Status: Case Closed
Case Number: 1089
How Discovered: Tank Closure
Leak Cause: Structure Failure

Map ID
Direction
Distance
Elevation

MAP FINDINGS

Site

Database(s)

EDR ID Number
EPA ID Number

MOSTLY MUSTANGS (Continued)

S100226828

Leak Source: Tank
Date Leak Confirmed: 3/12/1992
Oversight Program: LUST
Prelim. Site Assessment Workplan Submitted: Not reported
Preliminary Site Assessment Began: Not reported
Pollution Characterization Began: Not reported
Pollution Remediation Plan Submitted: Not reported
Date Remediation Action Underway: Not reported
Date Post Remedial Action Monitoring Began: Not reported

Alameda County CS:

Status: Case Closed
Record Id: RO0001596
PE: 5602
Facility Status: Case Closed

HIST CORTESE:

Region: CORTESE
Facility County Code: 1
Reg By: LTNKA
Reg Id: 01-1021

NOTIFY 65:

Date Reported: Not reported
Staff Initials: Not reported
Board File Number: Not reported
Facility Type: Not reported
Discharge Date: Not reported
Issue Date: Not reported
Incident Description: Not reported

112
NNW
1/4-1/2
0.389 mi.
2056 ft.

ADELINE UST
2823 ADELINE ST
OAKLAND, CA 94608

LUST S117231596
Alameda County CS N/A

Relative:
Lower

LUST:

Region: STATE
Global Id: T10000006202
Latitude: 37.8207288052906
Longitude: -122.282217528767
Case Type: LUST Cleanup Site
Status: Completed - Case Closed
Status Date: 12/04/2014
Lead Agency: ALAMEDA COUNTY LOP
Case Worker: JTW
Local Agency: ALAMEDA COUNTY LOP
RB Case Number: Not reported
LOC Case Number: RO0003146
File Location: All Files are on GeoTracker or in the Local Agency Database
Potential Media Affect: Other Groundwater (uses other than drinking water)
Potential Contaminants of Concern: Gasoline
Site History: An underground storage tank (UST) was closed in place beneath the sidewalk in front of the building on Adeline Street. Soil samples collected during the tank closure did not contain petroleum

Actual:
16 ft.

Map ID
Direction
Distance
Elevation

MAP FINDINGS

Site

Database(s)

EDR ID Number
EPA ID Number

ADELINE UST (Continued)

S117231596

hydrocarbons or fuel oxygenates at concentrations above Environmental Screening Levels (San Francisco Bay Regional Water Quality Control Board, December 2013). A groundwater sample collected from the tank pit contained 2,000 micrograms per liter of total petroleum hydrocarbons as gasoline and 97 micrograms per liter of benzene. Following the tank closure, three soil samples were advanced in the area downgradient from the UST. Petroleum hydrocarbons and fuel oxygenates were not detected at concentrations above reporting limits in four soil samples collected from the soil borings. With the exception of tert butyl alcohol (TBA), petroleum hydrocarbons and fuel oxygenates were not detected at concentrations above reporting limits in groundwater samples collected from the three soil borings. TBA was detected in one of three groundwater samples at a concentration of 14 micrograms per liter. The site was evaluated for case closure under the State Water Resources Control Board Low-Threat Underground Storage Tank Closure Policy. Based upon the information available in our files to date, no further investigation or cleanup for the fuel leak case is necessary at this time.

[Click here to access the California GeoTracker records for this facility:](#)

Contact:

Global Id: T10000006202
Contact Type: Local Agency Caseworker
Contact Name: Jerry Wickham
Organization Name: ALAMEDA COUNTY LOP
Address: 1131 Harbor Bay Parkway
City: Alameda
Email: jerry.wickham@acgov.org
Phone Number: 5105676791

Global Id: T10000006202
Contact Type: Regional Board Caseworker
Contact Name: Regional Water Board
Organization Name: SAN FRANCISCO BAY RWQCB (REGION 2)
Address: 1515 CLAY ST SUITE 1400
City: OAKLAND
Email: Not reported
Phone Number: Not reported

Status History:

Global Id: T10000006202
Status: Completed - Case Closed
Status Date: 12/04/2014

Global Id: T10000006202
Status: Open - Case Begin Date
Status Date: 07/11/2014

Global Id: T10000006202
Status: Open - Eligible for Closure
Status Date: 10/02/2014

Global Id: T10000006202
Status: Open - Site Assessment
Status Date: 09/11/2014

Map ID
Direction
Distance
Elevation

MAP FINDINGS

Site

Database(s)

EDR ID Number
EPA ID Number

ADELINE UST (Continued)

S117231596

Regulatory Activities:

Global Id:	T10000006202
Action Type:	ENFORCEMENT
Date:	09/18/2014
Action:	Staff Letter - #20140918
Global Id:	T10000006202
Action Type:	ENFORCEMENT
Date:	12/04/2014
Action:	Closure/No Further Action Letter - #20141204
Global Id:	T10000006202
Action Type:	RESPONSE
Date:	09/16/2014
Action:	Request for Closure - Regulator Responded
Global Id:	T10000006202
Action Type:	ENFORCEMENT
Date:	10/22/2014
Action:	Staff Letter - #20141022
Global Id:	T10000006202
Action Type:	ENFORCEMENT
Date:	09/18/2014
Action:	Notice of Responsibility - #20140918
Global Id:	T10000006202
Action Type:	ENFORCEMENT
Date:	07/10/2014
Action:	Site Visit / Inspection / Sampling - #20140710
Global Id:	T10000006202
Action Type:	ENFORCEMENT
Date:	10/02/2014
Action:	Staff Letter - #20141002
Global Id:	T10000006202
Action Type:	ENFORCEMENT
Date:	10/02/2014
Action:	Notification - Public Notice of Case Closure - #20141002
Global Id:	T10000006202
Action Type:	Other
Date:	07/11/2014
Action:	Leak Discovery
Global Id:	T10000006202
Action Type:	Other
Date:	07/11/2014
Action:	Leak Reported
Global Id:	T10000006202
Action Type:	RESPONSE
Date:	10/29/2014
Action:	Tank Removal Report / UST Sampling Report
Global Id:	T10000006202

Map ID
Direction
Distance
Elevation

MAP FINDINGS

Site

Database(s)

EDR ID Number
EPA ID Number

ADELINE UST (Continued)

S117231596

Action Type: Other
Date: 07/11/2014
Action: Leak Stopped

Global Id: T1000006202
Action Type: ENFORCEMENT
Date: 09/16/2014
Action: Technical Correspondence / Assistance / Other - #20140916

Global Id: T1000006202
Action Type: RESPONSE
Date: 10/01/2014
Action: Preliminary Site Assessment Report

Global Id: T1000006202
Action Type: RESPONSE
Date: 10/01/2014
Action: Tank Removal Report / UST Sampling Report

Alameda County CS:
Status: Case Closed
Record Id: RO0003146
PE: 5602
Facility Status: Case Closed

113
West
1/4-1/2
0.396 mi.
2092 ft.

GARDINER MANUFACTURING COMPANY
1920 UNION ST
OAKLAND, CA 94607

LUST **S102430607**
Alameda County CS **N/A**
HIST CORTESE

Relative:
Lower

LUST:
Region: STATE
Global Id: T0600100626
Latitude: 37.814015
Longitude: -122.286562
Case Type: LUST Cleanup Site
Status: Completed - Case Closed
Status Date: 01/08/1998
Lead Agency: ALAMEDA COUNTY LOP
Case Worker: Not reported
Local Agency: Not reported
RB Case Number: 01-0681
LOC Case Number: RO0001185
File Location: All Files are on GeoTracker or in the Local Agency Database
Potential Media Affect: Other Groundwater (uses other than drinking water)
Potential Contaminants of Concern: Gasoline
Site History: Not reported

Actual:
12 ft.

Click here to access the California GeoTracker records for this facility:

Contact:
Global Id: T0600100626
Contact Type: Regional Board Caseworker
Contact Name: Regional Water Board
Organization Name: SAN FRANCISCO BAY RWQCB (REGION 2)
Address: 1515 CLAY ST SUITE 1400

Map ID
Direction
Distance
Elevation

MAP FINDINGS

Site

Database(s)

EDR ID Number
EPA ID Number

GARDINER MANUFACTURING COMPANY (Continued)

S102430607

City: OAKLAND
Email: Not reported
Phone Number: Not reported

Status History:

Global Id: T0600100626
Status: Completed - Case Closed
Status Date: 01/08/1998

Global Id: T0600100626
Status: Open - Case Begin Date
Status Date: 01/17/1990

Regulatory Activities:

Global Id: T0600100626
Action Type: REMEDIATION
Date: 09/09/9999
Action: Not reported

Global Id: T0600100626
Action Type: Other
Date: 01/17/1990
Action: Leak Reported

LUST REG 2:

Region: 2
Facility Id: 01-0681
Facility Status: Case Closed
Case Number: 42
How Discovered: Tank Closure
Leak Cause: Structure Failure
Leak Source: Tank
Date Leak Confirmed: Not reported
Oversight Program: LUST
Prelim. Site Assesment Wokplan Submitted: Not reported
Preliminary Site Assesment Began: Not reported
Pollution Characterization Began: Not reported
Pollution Remediation Plan Submitted: Not reported
Date Remediation Action Underway: Not reported
Date Post Remedial Action Monitoring Began: Not reported

Alameda County CS:

Status: Case Closed
Record Id: RO0001185
PE: 5602
Facility Status: Case Closed

HIST CORTESE:

Region: CORTESE
Facility County Code: 1
Reg By: LTNKA
Reg Id: 01-0681

Map ID
 Direction
 Distance
 Elevation

MAP FINDINGS

Site

Database(s)

EDR ID Number
 EPA ID Number

Y114
 WNW
 1/4-1/2
 0.397 mi.
 2096 ft.

COMMERCIAL BUILDINGS
 1250-1276, 1284 W. GRAND & 2232 POPLAR
 OAKLAND, CA 94607

Site 3 of 3 in cluster Y

RESPONSE
ENVIROSTOR
HIST Cal-Sites
Cortese

S105861003
 N/A

Relative:
Lower

AWP:

AWP Facility ID: 01720110
 Region Code: 2
 Region: BERKELEY
 SMBR Branch Code: NC
 SMBR Branch Unit: NORTH COAST
 Site Name.: COMMERCIAL BUILDINGS
 Current Status Date: 06102003
 Current Status: ANNUAL WORKPLAN - ACTIVE SITE
 Lead Agency Code: DTSC
 Lead Agency: DEPT OF TOXIC SUBSTANCES CONTROL
 Facility Type: responsible party
 Awp Site Type: RESPONSIBLE PARTY
 NPL: Not Listed
 Tier Of AWP Site: Not reported
 Source Of Funding: C
 Responsible Staff Member: JNAITO
 Supervisor Responsible: Not reported
 SIC Code: 72
 Facility SIC: PERSONAL SERVICES
 RWQCB Code: SF
 RWQCB Associated With Site: SAN FRANCISCO BAY
 Site Access Controlled: Not reported
 Site Listed HWS List: Not reported
 Hazard Ranking Score: Not reported
 Date Site Hazard Ranked: Not reported
 Groundwater Contamination: Not reported
 # Of Contamination Sources: 0
 Lat/Long: Not reported
 Lat/Long (dms): 0 0 0 / 0 0 0
 Lat/long Method: Not reported
 Description Of Entity: Not reported
 State Assembly Distt Code: 16
 State Senate District: 09

Actual:
12 ft.

RESPONSE:

Facility ID: 1720110
 Site Type: State Response
 Site Type Detail: State Response or NPL
 Acres: 0.67
 National Priorities List: NO
 Cleanup Oversight Agencies: SMBRP
 Lead Agency Description: DTSC - Site Cleanup Program
 Project Manager: Jacinto Soto
 Supervisor: Karen Toth
 Division Branch: Cleanup Berkeley
 Site Code: 201386
 Site Mgmt. Req.: NONE SPECIFIED
 Assembly: 18
 Senate: 09
 Special Program Status: Not reported
 Status: Active
 Status Date: 06/10/2003

Map ID
Direction
Distance
Elevation

MAP FINDINGS

Site

Database(s)

EDR ID Number
EPA ID Number

COMMERCIAL BUILDINGS (Continued)

S105861003

Restricted Use: NO
Funding: Responsible Party
Latitude: 37.81654
Longitude: -122.2865
APN: 005-042400600
Past Use: DRY CLEANING
Potential COC : Tetrachloroethylene (PCE Trichloroethylene (TCE Vinyl chloride
1,2-Dichloroethylene (cis
Confirmed COC: Tetrachloroethylene (PCE Trichloroethylene (TCE Vinyl chloride
1,2-Dichloroethylene (cis
Potential Description: OTH, SOIL, SV
Alias Name: Not reported
Alias Type: Not reported
Completed Info:
Completed Area Name: Not reported
Completed Sub Area Name: Not reported
Completed Document Type: Not reported
Completed Date: Not reported
Comments: Not reported
Future Area Name: Not reported
Future Sub Area Name: Not reported
Future Document Type: Not reported
Future Due Date: Not reported
Schedule Area Name: Not reported
Schedule Sub Area Name: Not reported
Schedule Document Type: Not reported
Schedule Due Date: Not reported
Schedule Revised Date: Not reported

ENVIROSTOR:

Facility ID: 1720110
Status: Active
Status Date: 06/10/2003
Site Code: 201386
Site Type: State Response
Site Type Detailed: State Response or NPL
Acres: 0.67
NPL: NO
Regulatory Agencies: SMBRP
Lead Agency: SMBRP
Program Manager: Jacinto Soto
Supervisor: Karen Toth
Division Branch: Cleanup Berkeley
Assembly: 18
Senate: 09
Special Program: Not reported
Restricted Use: NO
Site Mgmt Req: NONE SPECIFIED
Funding: Responsible Party
Latitude: 37.81654
Longitude: -122.2865
APN: 005-042400600
Past Use: DRY CLEANING
Potential COC: Tetrachloroethylene (PCE Trichloroethylene (TCE Vinyl chloride
1,2-Dichloroethylene (cis

Map ID
Direction
Distance
Elevation

MAP FINDINGS

Site

Database(s)

EDR ID Number
EPA ID Number

COMMERCIAL BUILDINGS (Continued)

S105861003

Confirmed COC: Tetrachloroethylene (PCE Trichloroethylene (TCE Vinyl chloride
1,2-Dichloroethylene (cis
Potential Description: OTH, SOIL, SV
Alias Name: Not reported
Alias Type: Not reported

Completed Info:
Completed Area Name: Not reported
Completed Sub Area Name: Not reported
Completed Document Type: Not reported
Completed Date: Not reported
Comments: Not reported

Future Area Name: Not reported
Future Sub Area Name: Not reported
Future Document Type: Not reported
Future Due Date: Not reported
Schedule Area Name: Not reported
Schedule Sub Area Name: Not reported
Schedule Document Type: Not reported
Schedule Due Date: Not reported
Schedule Revised Date: Not reported

Calsite:
Region: BERKELEY
Facility ID: 01720110
Facility Type: RP
Type: RESPONSIBLE PARTY
Branch: NC
Branch Name: NORTH COAST
File Name: COMMERCIAL BUILDINGS
State Senate District: 06102003
Status: ANNUAL WORKPLAN (AWP) - ACTIVE SITE
Status Name: ANNUAL WORKPLAN - ACTIVE SITE
Lead Agency: DEPT OF TOXIC SUBSTANCES CONTROL
NPL: Not Listed
SIC Code: 72
SIC Name: PERSONAL SERVICES
Access: Not reported
Cortese: Not reported
Hazardous Ranking Score: Not reported
Date Site Hazard Ranked: Not reported
Groundwater Contamination: Not reported
Staff Member Responsible for Site: JNAITO
Supervisor Responsible for Site: Not reported
Region Water Control Board: SF
Region Water Control Board Name: SAN FRANCISCO BAY
Lat/Long Direction: Not reported
Lat/Long (dms): 0 0 0 / 0 0 0
Lat/long Method: Not reported
Lat/Long Description: Not reported
State Assembly District Code: 16
State Senate District Code: 09
Facility ID: 01720110
Activity: ORDER
Activity Name: I/SE, IORSE, FFA, FFSRA, VCA, EA
AWP Code: IS&E

Map ID
Direction
Distance
Elevation

MAP FINDINGS

Site

Database(s)

EDR ID Number
EPA ID Number

COMMERCIAL BUILDINGS (Continued)

S105861003

Proposed Budget: 0
AWP Completion Date: Not reported
Revised Due Date: Not reported
Comments Date: 07092003
Est Person-Yrs to complete: 0
Estimated Size: Not reported
Request to Delete Activity: Not reported
Activity Status: AWP
Definition of Status: ANNUAL WORKPLAN - ACTIVE SITE
Liquids Removed (Gals): 0
Liquids Treated (Gals): 0
Action Included Capping: Not reported
Well Decommissioned: Not reported
Action Included Fencing: Not reported
Removal Action Certification: Not reported
Activity Comments: Not reported
For Commercial Reuse: 0
For Industrial Reuse: 0
For Residential Reuse: 0
Unknown Type: 0
Facility ID: 01720110
Activity: RIFS
Activity Name: REMEDIAL INVESTIGATION / FEASIBILITY STUDY
AWP Code: Not reported
Proposed Budget: 0
AWP Completion Date: 07312005
Revised Due Date: 07312006
Comments Date: Not reported
Est Person-Yrs to complete: 0
Estimated Size: Not reported
Request to Delete Activity: Not reported
Activity Status: AWP
Definition of Status: ANNUAL WORKPLAN - ACTIVE SITE
Liquids Removed (Gals): 0
Liquids Treated (Gals): 0
Action Included Capping: Not reported
Well Decommissioned: Not reported
Action Included Fencing: Not reported
Removal Action Certification: Not reported
Activity Comments: Not reported
For Commercial Reuse: 0
For Industrial Reuse: 0
For Residential Reuse: 0
Unknown Type: 0
Facility ID: 01720110
Activity: RAP
Activity Name: REMEDIAL ACTION PLAN / RECORD OF DECISION
AWP Code: Not reported
Proposed Budget: 0
AWP Completion Date: 01312006
Revised Due Date: 01312007
Comments Date: Not reported
Est Person-Yrs to complete: 0
Estimated Size: Not reported
Request to Delete Activity: Not reported
Activity Status: AWP
Definition of Status: ANNUAL WORKPLAN - ACTIVE SITE

Map ID
Direction
Distance
Elevation

MAP FINDINGS

Site

Database(s)

EDR ID Number
EPA ID Number

COMMERCIAL BUILDINGS (Continued)

S105861003

Liquids Removed (Gals): 0
Liquids Treated (Gals): 0
Action Included Capping: Not reported
Well Decommissioned: Not reported
Action Included Fencing: Not reported
Removal Action Certification: Not reported
Activity Comments: Not reported
For Commercial Reuse: 0
For Industrial Reuse: 0
For Residential Reuse: 0
Unknown Type: 0
Facility ID: 01720110
Activity: DES
Activity Name: DESIGN
AWP Code: Not reported
Proposed Budget: 0
AWP Completion Date: 04302006
Revised Due Date: 04302007
Comments Date: Not reported
Est Person-Yrs to complete: 0
Estimated Size: Not reported
Request to Delete Activity: Not reported
Activity Status: AWP
Definition of Status: ANNUAL WORKPLAN - ACTIVE SITE
Liquids Removed (Gals): 0
Liquids Treated (Gals): 0
Action Included Capping: Not reported
Well Decommissioned: Not reported
Action Included Fencing: Not reported
Removal Action Certification: Not reported
Activity Comments: Not reported
For Commercial Reuse: 0
For Industrial Reuse: 0
For Residential Reuse: 0
Unknown Type: 0
Facility ID: 01720110
Activity: RMDL
Activity Name: REMEDIAL ACTION (RAP REQUIRED)
AWP Code: Not reported
Proposed Budget: 0
AWP Completion Date: 09302007
Revised Due Date: 09302008
Comments Date: Not reported
Est Person-Yrs to complete: 0
Estimated Size: Not reported
Request to Delete Activity: Not reported
Activity Status: AWP
Definition of Status: ANNUAL WORKPLAN - ACTIVE SITE
Liquids Removed (Gals): 0
Liquids Treated (Gals): 0
Action Included Capping: Not reported
Well Decommissioned: Not reported
Action Included Fencing: Not reported
Removal Action Certification: Not reported
Activity Comments: Not reported
For Commercial Reuse: 0
For Industrial Reuse: 0

Map ID
Direction
Distance
Elevation

MAP FINDINGS

Site

Database(s)

EDR ID Number
EPA ID Number

COMMERCIAL BUILDINGS (Continued)

S105861003

For Residential Reuse: 0
Unknown Type: 0
Facility ID: 01720110
Activity: CERT
Activity Name: CERTIFICATION
AWP Code: Not reported
Proposed Budget: 0
AWP Completion Date: 10312007
Revised Due Date: 12312008
Comments Date: Not reported
Est Person-Yrs to complete: 0
Estimated Size: Not reported
Request to Delete Activity: Not reported
Activity Status: AWP
Definition of Status: ANNUAL WORKPLAN - ACTIVE SITE
Liquids Removed (Gals): 0
Liquids Treated (Gals): 0
Action Included Capping: Not reported
Well Decommissioned: Not reported
Action Included Fencing: Not reported
Removal Action Certification: Not reported
Activity Comments: Not reported
For Commercial Reuse: 0
For Industrial Reuse: 0
For Residential Reuse: 0
Unknown Type: 0
Alternate Address: 1250-1276, 1284 W. GRAND & 2232 POPLAR
Alternate City,St,Zip: OAKLAND, CA 94607
Background Info: The approximately 2/3 acre Site is flat and contains four one-story buildings, an asphalt parking lot, a wood and steel shed and a dirt vacant lot. The 1284 West Grand property formerly contained a dry cleaner. PCE and other volatile organic compounds have been detected in soil, groundwater and indoor air.
Not reported
Not reported
Not reported
Not reported
Comments Date: 07092003
Comments: Issued Order to current and past owners and operators.
ID Name: CALSTARS CODE
ID Value: 201386
Alternate Name: COMMERCIAL BUILDINGS
Special Programs Code: Not reported
Special Programs Name: Not reported

CORTESE:

Region: CORTESE
Envirostor Id: 1720110
Site/Facility Type: STATE RESPONSE
Cleanup Status: ACTIVE
Status Date: 06/10/2003
Site Code: 201386
Latitude: 37.816549
Longitude: -122.28659
Owner: Not reported
Enf Type: Not reported

Map ID
 Direction
 Distance
 Elevation

MAP FINDINGS

Site

Database(s)

EDR ID Number
 EPA ID Number

COMMERCIAL BUILDINGS (Continued)

S105861003

Swat R: Not reported
 Flag: envirostor
 Order No: Not reported
 Waste Discharge System No: Not reported
 Effective Date: Not reported
 Region 2: Not reported
 WID Id: Not reported
 Solid Waste Id No: Not reported
 Waste Management Uit Name: Not reported

Z115
WNW
 1/4-1/2
 0.400 mi.
 2113 ft.

WESTERN PACIFIC RAILROAD
UNION STREET
OAKLAND, CA 94607
 Site 2 of 3 in cluster Z

ENVIROSTOR **S102008220**
VCP **N/A**
DEED

Relative:
Lower

ENVIROSTOR:

Facility ID: 1400008
 Status: Certified / Operation & Maintenance
 Status Date: 06/30/2011
 Site Code: 201301
 Site Type: Voluntary Cleanup
 Site Type Detailed: Voluntary Cleanup
 Acres: 1.4
 NPL: NO
 Regulatory Agencies: SMBRP
 Lead Agency: SMBRP
 Program Manager: Jacinto Soto
 Supervisor: Karen Toth
 Division Branch: Cleanup Berkeley
 Assembly: 18
 Senate: 09
 Special Program: Voluntary Cleanup Program
 Restricted Use: YES
 Site Mgmt Req: NONE SPECIFIED
 Funding: Responsible Party
 Latitude: 37.80194
 Longitude: -122.2902
 APN: 0-390-5
 Past Use: RAIL ROAD MAINTENANCE SHOP
 Potential COC: * HYDROCARBON SOLVENTS * OTHER ORGANIC SOLIDS Lead
 Confirmed COC: * HYDROCARBON SOLVENTS Lead * OTHER ORGANIC SOLIDS
 Potential Description: SOIL
 Alias Name: Not reported
 Alias Type: Not reported

Completed Info:

Completed Area Name: Not reported
 Completed Sub Area Name: Not reported
 Completed Document Type: Not reported
 Completed Date: Not reported
 Comments: Not reported
 Future Area Name: Not reported
 Future Sub Area Name: Not reported
 Future Document Type: Not reported
 Future Due Date: Not reported
 Schedule Area Name: Not reported

Map ID
Direction
Distance
Elevation

MAP FINDINGS

Site

Database(s)

EDR ID Number
EPA ID Number

WESTERN PACIFIC RAILROAD (Continued)

S102008220

Schedule Sub Area Name: Not reported
Schedule Document Type: Not reported
Schedule Due Date: Not reported
Schedule Revised Date: Not reported

VCP:

Facility ID: 1400008
Site Type: Voluntary Cleanup
Site Type Detail: Voluntary Cleanup
Site Mgmt. Req.: NONE SPECIFIED
Acres: 1.4
National Priorities List: NO
Cleanup Oversight Agencies: SMBRP
Lead Agency: SMBRP
Lead Agency Description: DTSC - Site Cleanup Program
Project Manager: Jacinto Soto
Supervisor: Karen Toth
Division Branch: Cleanup Berkeley
Site Code: 201301
Assembly: 18
Senate: 09
Special Programs Code: Voluntary Cleanup Program
Status: Certified / Operation & Maintenance
Status Date: 06/30/2011
Restricted Use: YES
Funding: Responsible Party
Lat/Long: 37.80194 / -122.2902
APN: 0-390-5
Past Use: RAIL ROAD MAINTENANCE SHOP
Potential COC: 10009, 10064, 30013
Confirmed COC: 10009,30013,10064
Potential Description: SOIL
Alias Name: Not reported
Alias Type: Not reported

Completed Info:

Completed Area Name: Not reported
Completed Sub Area Name: Not reported
Completed Document Type: Not reported
Completed Date: Not reported
Comments: Not reported

Future Area Name: Not reported
Future Sub Area Name: Not reported
Future Document Type: Not reported
Future Due Date: Not reported
Schedule Area Name: Not reported
Schedule Sub Area Name: Not reported
Schedule Document Type: Not reported
Schedule Due Date: Not reported
Schedule Revised Date: Not reported

DEED:

Envirostor ID: 1400008
Area: PROJECT WIDE
Sub Area: Not reported
Site Type: VOLUNTARY CLEANUP

Map ID
 Direction
 Distance
 Elevation

MAP FINDINGS

Site

Database(s)

EDR ID Number
 EPA ID Number

WESTERN PACIFIC RAILROAD (Continued)

S102008220

Status: CERTIFIED / OPERATION & MAINTENANCE
 Agency: Not reported
 Covenant Upload: Not reported
 Deed Date(s): 06/30/2011

AB116
ENE
 1/4-1/2
 0.403 mi.
 2129 ft.

AUTO TECH WEST
2703 MARTIN LUTHER KING
OAKLAND, CA 94607

HIST CORTESE

S102424788
 N/A

Site 1 of 2 in cluster AB

Relative:
Higher

HIST CORTESE:
 Region: CORTESE
 Facility County Code: 1
 Reg By: LTNKA
 Reg Id: 01-2031

Actual:
33 ft.

AB117
ENE
 1/4-1/2
 0.403 mi.
 2129 ft.

AUTO TECH WEST
2703 MARTIN LUTHER KING WAY
OAKLAND, CA 94607

LUST
Alameda County CS
SWEEPS UST
CA FID UST

S101580233
 N/A

Site 2 of 2 in cluster AB

Relative:
Higher

LUST:
 Region: STATE
 Global Id: T0600101876
 Latitude: 37.817290361
 Longitude: -122.271775
 Case Type: LUST Cleanup Site
 Status: Open - Assessment & Interim Remedial Action
 Status Date: 02/12/2008
 Lead Agency: ALAMEDA COUNTY LOP
 Case Worker: DR
 Local Agency: ALAMEDA COUNTY LOP
 RB Case Number: 01-2031
 LOC Case Number: RO0000145
 File Location: All Files are on GeoTracker or in the Local Agency Database
 Potential Media Affect: Other Groundwater (uses other than drinking water)
 Potential Contaminants of Concern: Gasoline
 Site History: The site is a former service station located on the corner of Martin Luther King Jr. Way and 27th Street in Oakland. During removal of a 2,000-gallon UST in 1994, soil contamination was detected. Site investigation activities were conducted at the site beginning in 1995. Soil removal was conducted in 1996. A dual-phase extraction test was conducted in 2006. Excavation and bio-sparging is currently planned for the site. A shallow excavation to remove TPH as motor oil and lead was conducted for the northern portion of the site. Additional delineation of the extent of groundwater contamination is pending access by nearby property owners. Further assessment of the potential for vapor intrusion is in progress. ACEH has requested that a Revised Corrective Action Plan be submitted by April 29, 2016.

Actual:
33 ft.

Click here to access the California GeoTracker records for this facility:

Contact:

Global Id: T0600101876
 Contact Type: Local Agency Caseworker

Map ID
Direction
Distance
Elevation

MAP FINDINGS

Site

Database(s)

EDR ID Number
EPA ID Number

AUTO TECH WEST (Continued)

S101580233

Contact Name: DILAN ROE
Organization Name: ALAMEDA COUNTY LOP
Address: 1131 Harbor Bay Parkway
City: ALAMEDA
Email: dilan.roe@acgov.org
Phone Number: 5105676767

Global Id: T0600101876
Contact Type: Regional Board Caseworker
Contact Name: Regional Water Board
Organization Name: SAN FRANCISCO BAY RWQCB (REGION 2)
Address: 1515 CLAY ST SUITE 1400
City: OAKLAND
Email: Not reported
Phone Number: Not reported

Status History:

Global Id: T0600101876
Status: Open - Assessment & Interim Remedial Action
Status Date: 02/12/2008

Global Id: T0600101876
Status: Open - Case Begin Date
Status Date: 10/11/1994

Global Id: T0600101876
Status: Open - Site Assessment
Status Date: 10/26/1994

Global Id: T0600101876
Status: Open - Site Assessment
Status Date: 06/28/1995

Regulatory Activities:

Global Id: T0600101876
Action Type: ENFORCEMENT
Date: 12/05/2007
Action: Staff Letter - #20071205

Global Id: T0600101876
Action Type: ENFORCEMENT
Date: 11/06/2008
Action: Staff Letter - #20081106

Global Id: T0600101876
Action Type: ENFORCEMENT
Date: 09/09/2008
Action: Notification - Public Notice of ROD/RAP/CAP - #20080909

Global Id: T0600101876
Action Type: RESPONSE
Date: 05/28/2008
Action: Corrective Action Plan / Remedial Action Plan

Global Id: T0600101876
Action Type: RESPONSE

Map ID
Direction
Distance
Elevation

MAP FINDINGS

Site

Database(s)

EDR ID Number
EPA ID Number

AUTO TECH WEST (Continued)

S101580233

Date: 11/19/2007
Action: Soil and Water Investigation Workplan

Global Id: T0600101876
Action Type: RESPONSE
Date: 10/05/2010
Action: Soil and Water Investigation Workplan

Global Id: T0600101876
Action Type: ENFORCEMENT
Date: 03/28/2012
Action: Meeting - #20120328

Global Id: T0600101876
Action Type: ENFORCEMENT
Date: 03/11/2009
Action: Staff Letter - #20090311

Global Id: T0600101876
Action Type: ENFORCEMENT
Date: 11/01/2010
Action: Staff Letter

Global Id: T0600101876
Action Type: RESPONSE
Date: 06/05/2013
Action: Site Assessment Report

Global Id: T0600101876
Action Type: RESPONSE
Date: 09/17/2009
Action: Corrective Action Plan / Remedial Action Plan - Addendum

Global Id: T0600101876
Action Type: ENFORCEMENT
Date: 02/11/2010
Action: Staff Letter - #20100211

Global Id: T0600101876
Action Type: RESPONSE
Date: 02/28/2011
Action: Soil and Water Investigation Report

Global Id: T0600101876
Action Type: ENFORCEMENT
Date: 11/13/2014
Action: Meeting - #20141113

Global Id: T0600101876
Action Type: RESPONSE
Date: 12/16/2015
Action: Conceptual Site Model - Regulator Responded

Global Id: T0600101876
Action Type: ENFORCEMENT
Date: 02/20/2009
Action: Staff Letter - #20090220

Map ID
Direction
Distance
Elevation

MAP FINDINGS

Site

Database(s)

EDR ID Number
EPA ID Number

AUTO TECH WEST (Continued)

S101580233

Global Id:	T0600101876
Action Type:	ENFORCEMENT
Date:	03/05/2013
Action:	Staff Letter - #20130305
Global Id:	T0600101876
Action Type:	ENFORCEMENT
Date:	04/13/2010
Action:	Staff Letter - #20100413
Global Id:	T0600101876
Action Type:	ENFORCEMENT
Date:	08/15/2012
Action:	Staff Letter - #20120815
Global Id:	T0600101876
Action Type:	ENFORCEMENT
Date:	10/09/2013
Action:	Technical Correspondence / Assistance / Other - #20131009
Global Id:	T0600101876
Action Type:	Other
Date:	10/11/1994
Action:	Leak Stopped
Global Id:	T0600101876
Action Type:	RESPONSE
Date:	10/13/2015
Action:	Soil Vapor Intrusion Investigation Report
Global Id:	T0600101876
Action Type:	ENFORCEMENT
Date:	03/14/2011
Action:	Technical Correspondence / Assistance / Other - #20110314
Global Id:	T0600101876
Action Type:	ENFORCEMENT
Date:	08/12/2015
Action:	Verbal Enforcement
Global Id:	T0600101876
Action Type:	RESPONSE
Date:	04/29/2016
Action:	CAP/RAP - Feasibility Study Report
Global Id:	T0600101876
Action Type:	ENFORCEMENT
Date:	03/16/2011
Action:	Notification - Public Participation Document - #20110316
Global Id:	T0600101876
Action Type:	ENFORCEMENT
Date:	10/30/2013
Action:	Staff Letter - #20131030
Global Id:	T0600101876
Action Type:	ENFORCEMENT

Map ID
Direction
Distance
Elevation

MAP FINDINGS

Site

Database(s)

EDR ID Number
EPA ID Number

AUTO TECH WEST (Continued)

S101580233

Date:	07/01/2009
Action:	Staff Letter - #20090701
Global Id:	T0600101876
Action Type:	RESPONSE
Date:	03/04/2011
Action:	Soil and Water Investigation Report
Global Id:	T0600101876
Action Type:	ENFORCEMENT
Date:	01/19/2016
Action:	Staff Letter
Global Id:	T0600101876
Action Type:	RESPONSE
Date:	06/05/2015
Action:	Site Assessment Report
Global Id:	T0600101876
Action Type:	RESPONSE
Date:	04/19/2013
Action:	Interim Remedial Action Report
Global Id:	T0600101876
Action Type:	ENFORCEMENT
Date:	02/28/2008
Action:	Staff Letter - #20080228
Global Id:	T0600101876
Action Type:	ENFORCEMENT
Date:	12/05/2007
Action:	Staff Letter - #20071205
Global Id:	T0600101876
Action Type:	ENFORCEMENT
Date:	07/06/1995
Action:	* Historical Enforcement - #UNK
Global Id:	T0600101876
Action Type:	ENFORCEMENT
Date:	07/21/2015
Action:	Staff Letter - #20150721
Global Id:	T0600101876
Action Type:	Other
Date:	10/11/1994
Action:	Leak Discovery
Global Id:	T0600101876
Action Type:	Other
Date:	10/26/1994
Action:	Leak Reported
Global Id:	T0600101876
Action Type:	ENFORCEMENT
Date:	09/09/2008
Action:	Notification - Public Notice of ROD/RAP/CAP - #20080909

Map ID
Direction
Distance
Elevation

MAP FINDINGS

Site

Database(s)

EDR ID Number
EPA ID Number

AUTO TECH WEST (Continued)

S101580233

Global Id: T0600101876
Action Type: RESPONSE
Date: 07/23/2012
Action: Well Installation Workplan - Regulator Responded

Global Id: T0600101876
Action Type: RESPONSE
Date: 02/08/2013
Action: Site Investigation Workplan - Regulator Responded

Global Id: T0600101876
Action Type: ENFORCEMENT
Date: 07/24/2009
Action: Staff Letter - #20090724

Global Id: T0600101876
Action Type: RESPONSE
Date: 02/12/2008
Action: Corrective Action Plan / Remedial Action Plan

Global Id: T0600101876
Action Type: ENFORCEMENT
Date: 03/14/2011
Action: Staff Letter - #20110314

Global Id: T0600101876
Action Type: ENFORCEMENT
Date: 01/10/2012
Action: Staff Letter - #20120110

LUST REG 2:

Region: 2
Facility Id: 01-2031
Facility Status: Preliminary site assessment underway
Case Number: 454
How Discovered: OM
Leak Cause: UNK
Leak Source: UNK
Date Leak Confirmed: Not reported
Oversight Program: LUST
Prelim. Site Assessment Workplan Submitted: Not reported
Preliminary Site Assessment Began: 1/2/1965
Pollution Characterization Began: Not reported
Pollution Remediation Plan Submitted: Not reported
Date Remediation Action Underway: Not reported
Date Post Remedial Action Monitoring Began: Not reported

Alameda County CS:

Status: Leak Confirmation
Record Id: RO0000145
PE: 5602
Facility Status: Leak Confirmation

Status: Preliminary Site Assessment Underway
Record Id: RO0000145

Map ID
Direction
Distance
Elevation

MAP FINDINGS

Site

Database(s)

EDR ID Number
EPA ID Number

AUTO TECH WEST (Continued)

S101580233

PE: 5602
Facility Status: Preliminary Site Assessment Underway

Status: Pollution Characterization
Record Id: RO0000145
PE: 5602
Facility Status: Pollution Characterization

SWEEPS UST:

Status: Not reported
Comp Number: 33586
Number: Not reported
Board Of Equalization: 44-000362
Referral Date: Not reported
Action Date: Not reported
Created Date: Not reported
Owner Tank Id: Not reported
SWRCB Tank Id: 01-000-033586-000001
Tank Status: Not reported
Capacity: 2000
Active Date: Not reported
Tank Use: EMPTY
STG: PRODUCT
Content: REGULAR UNLE
Number Of Tanks: 1

CA FID UST:

Facility ID: 01002171
Regulated By: UTKI
Regulated ID: 00033586
Cortese Code: Not reported
SIC Code: Not reported
Facility Phone: 4156536622
Mail To: Not reported
Mailing Address: 1834 ALAMEDA
Mailing Address 2: Not reported
Mailing City,St,Zip: OAKLAND 94607
Contact: Not reported
Contact Phone: Not reported
DUNs Number: Not reported
NPDES Number: Not reported
EPA ID: Not reported
Comments: Not reported
Status: Inactive

Z118
WNW
1/4-1/2
0.415 mi.
2190 ft.

DONCO INDUSTRIES - OAK
2401 UNION ST.
OAKLAND, CA 94607
Site 3 of 3 in cluster Z

SEMS-ARCHIVE 1002852416
CAD983608555

Relative:
Lower

SEMS-ARCHIVE:
Site ID: 904153
EPA ID: CAD983608555

Actual:
12 ft.

Federal Facility: N
NPL: Not on the NPL
Non NPL Status: NFRAP-Site does not qualify for the NPL based on existing information

Map ID
Direction
Distance
Elevation

MAP FINDINGS

Site

Database(s)

EDR ID Number
EPA ID Number

DONCO INDUSTRIES - OAK (Continued)

1002852416

Following information was gathered from the prior CERCLIS update completed in 10/2013:

Site ID: 0904153
Federal Facility: Not a Federal Facility
NPL Status: Not on the NPL
Non NPL Status: NFRAP-Site does not qualify for the NPL based on existing information

CERCLIS-NFRAP Site Contact Details:

Contact Sequence ID: 13290033.00000
Person ID: 13003854.00000

Contact Sequence ID: 13295628.00000
Person ID: 13003858.00000

Contact Sequence ID: 13301486.00000
Person ID: 13004003.00000

CERCLIS-NFRAP Site Alias Name(s):

Alias Name: DONCO INDUSTRIES
Alias Address: 2401 UNION ST.
OAKLAND, CA 94607

Alias Name: DONCO INDUSTRIES (A)
Alias Address: 2401 UNION ST.
OAKLAND, CA 94607

Program Priority:

Description: RCRA Deferral Audit
Description: RCRA Deferral - New Decision

CERCLIS-NFRAP Assessment History:

Action: DISCOVERY
Date Started: / /
Date Completed: 10/04/91
Priority Level: Not reported

Action: ARCHIVE SITE
Date Started: / /
Date Completed: 06/06/03
Priority Level: Not reported

Action: PRELIMINARY ASSESSMENT
Date Started: / /
Date Completed: 02/19/92
Priority Level: Deferred to RCRA (Subtitle C)

Action: ARCHIVE SITE
Date Started: / /
Date Completed: 01/23/96
Priority Level: Not reported

MAP FINDINGS

Map ID
Direction
Distance
Elevation

Site

Database(s)

EDR ID Number
EPA ID Number

AA119
SE
1/4-1/2
0.424 mi.
2237 ft.

SINCLAIR PAINT SITE
2040 SAN PABLO AVE
OAKLAND, CA 94612

Site 2 of 2 in cluster AA

LUST **S108245125**
Alameda County CS **N/A**

Relative:
Higher

LUST:

Region: STATE
Global Id: T06019751359
Latitude: 37.810512
Longitude: -122.273202
Case Type: LUST Cleanup Site
Status: Completed - Case Closed
Status Date: 01/09/1998
Lead Agency: ALAMEDA COUNTY LOP
Case Worker: Not reported
Local Agency: Not reported
RB Case Number: NA
LOC Case Number: RO0002815
File Location: All Files are on GeoTracker or in the Local Agency Database
Potential Media Affect: Under Investigation
Potential Contaminants of Concern: Not reported
Site History: Not reported

Actual:
28 ft.

Click here to access the California GeoTracker records for this facility:

Status History:

Global Id: T06019751359
Status: Completed - Case Closed
Status Date: 01/09/1998

Global Id: T06019751359
Status: Open - Case Begin Date
Status Date: 01/09/1998

Alameda County CS:

Status: Case Closed
Record Id: RO0002815
PE: 5602
Facility Status: Case Closed

120
North
1/4-1/2
0.426 mi.
2249 ft.

CROWLEY, KENT
3016 FILBERT ST
OAKLAND, CA 94608

LUST **S103472346**
Alameda County CS **N/A**
HIST CORTESE

Relative:
Higher

LUST:

Region: STATE
Global Id: T0600101569
Latitude: 37.8214046
Longitude: -122.2783885
Case Type: LUST Cleanup Site
Status: Completed - Case Closed
Status Date: 10/14/1994
Lead Agency: ALAMEDA COUNTY LOP
Case Worker: Not reported
Local Agency: Not reported
RB Case Number: 01-1698

Actual:
26 ft.

Map ID
Direction
Distance
Elevation

MAP FINDINGS

Site

Database(s)

EDR ID Number
EPA ID Number

CROWLEY, KENT (Continued)

S103472346

LOC Case Number: RO0000790
File Location: All Files are on GeoTracker or in the Local Agency Database
Potential Media Affect: Soil
Potential Contaminants of Concern: Gasoline
Site History: Not reported

[Click here to access the California GeoTracker records for this facility:](#)

Contact:

Global Id: T0600101569
Contact Type: Regional Board Caseworker
Contact Name: Regional Water Board
Organization Name: SAN FRANCISCO BAY RWQCB (REGION 2)
Address: 1515 CLAY ST SUITE 1400
City: OAKLAND
Email: Not reported
Phone Number: Not reported

Status History:

Global Id: T0600101569
Status: Completed - Case Closed
Status Date: 10/14/1994

Global Id: T0600101569
Status: Open - Case Begin Date
Status Date: 05/12/1992

Regulatory Activities:

Global Id: T0600101569
Action Type: REMEDIATION
Date: 09/09/9999
Action: Excavation

Global Id: T0600101569
Action Type: Other
Date: 05/12/1992
Action: Leak Reported

LUST REG 2:

Region: 2
Facility Id: 01-1698
Facility Status: Case Closed
Case Number: 4156
How Discovered: Tank Closure
Leak Cause: UNK
Leak Source: UNK
Date Leak Confirmed: Not reported
Oversight Program: LUST
Prelim. Site Assessment Wokplan Submitted: 6/17/1992
Preliminary Site Assessment Began: Not reported
Pollution Characterization Began: Not reported
Pollution Remediation Plan Submitted: Not reported
Date Remediation Action Underway: Not reported
Date Post Remedial Action Monitoring Began: Not reported

Map ID
Direction
Distance
Elevation

MAP FINDINGS

Site

Database(s)

EDR ID Number
EPA ID Number

CROWLEY, KENT (Continued)

S103472346

Alameda County CS:
Status: Case Closed
Record Id: RO0000790
PE: 5602
Facility Status: Case Closed

HIST CORTESE:
Region: CORTESE
Facility County Code: 1
Reg By: LTNKA
Reg Id: 01-1698

121
SSE
1/4-1/2
0.434 mi.
2294 ft.

CHEVRON
1700 CASTRO ST
OAKLAND, CA 94612

LUST
Alameda County CS
SWEEPS UST
HIST UST
CA FID UST
HIST CORTESE

S101580405
N/A

Relative:
Higher

LUST:

Actual:
33 ft.

Region: STATE
Global Id: T0600102076
Latitude: 37.8089871745784
Longitude: -122.275348305702
Case Type: LUST Cleanup Site
Status: Open - Site Assessment
Status Date: 07/31/1997
Lead Agency: ALAMEDA COUNTY LOP
Case Worker: MD
Local Agency: ALAMEDA COUNTY LOP
RB Case Number: 01-2260
LOC Case Number: RO0000342
File Location: All Files are on GeoTracker or in the Local Agency Database
Potential Media Affect: Other Groundwater (uses other than drinking water)
Potential Contaminants of Concern: MTBE / TBA / Other Fuel Oxygenates, Gasoline
Site History: During a UST system upgrade in February 1997 to install under dispenser pans a release was noted. In February 1997 hand augured bores CB-1 to CB-12 were installed to further investigate the release. In May 1997 wells MW-1 to MW-3 were installed. In March 1999 wells MW-4 to MW-6 were installed. In March 2001 well MW-7 was installed. In March 2004 bores B1 to B4 were installed to recharacterize soil for the installation of a new UST complex for a station remodel. Additional work is proposed for delineation of the downgradient extent of the dissolved plume. Not all historic documents for the fuel leak case may be available on GeoTracker. A complete case file for this site is located on the Alameda County Environmental Health website at: <http://ehgis.acgov.org/dehpublic/dehpublic.jsp>.

Click here to access the California GeoTracker records for this facility:

Contact:

Global Id: T0600102076
Contact Type: Local Agency Caseworker
Contact Name: MARK DETTERMAN
Organization Name: ALAMEDA COUNTY LOP
Address: 1131 HARBOR BAY PARKWAY

Map ID
Direction
Distance
Elevation

MAP FINDINGS

Site

Database(s)

EDR ID Number
EPA ID Number

CHEVRON (Continued)

S101580405

City: ALAMEDA
Email: mark.detterman@acgov.org
Phone Number: 5105676876

Global Id: T0600102076
Contact Type: Regional Board Caseworker
Contact Name: Regional Water Board
Organization Name: SAN FRANCISCO BAY RWQCB (REGION 2)
Address: 1515 CLAY ST SUITE 1400
City: OAKLAND
Email: Not reported
Phone Number: Not reported

Status History:

Global Id: T0600102076
Status: Open - Case Begin Date
Status Date: 02/18/1997

Global Id: T0600102076
Status: Open - Site Assessment
Status Date: 02/19/1997

Global Id: T0600102076
Status: Open - Site Assessment
Status Date: 05/08/1997

Global Id: T0600102076
Status: Open - Site Assessment
Status Date: 07/31/1997

Regulatory Activities:

Global Id: T0600102076
Action Type: ENFORCEMENT
Date: 06/05/2014
Action: Staff Letter - #20140605

Global Id: T0600102076
Action Type: RESPONSE
Date: 04/30/1997
Action: Preliminary Site Assessment Report

Global Id: T0600102076
Action Type: RESPONSE
Date: 07/31/1997
Action: Soil and Water Investigation Report

Global Id: T0600102076
Action Type: RESPONSE
Date: 07/20/2012
Action: Monitoring Report - Semi-Annually

Global Id: T0600102076
Action Type: RESPONSE
Date: 01/18/2013
Action: Monitoring Report - Semi-Annually

Map ID
Direction
Distance
Elevation

MAP FINDINGS

Site

Database(s)

EDR ID Number
EPA ID Number

CHEVRON (Continued)

S101580405

Global Id: T0600102076
Action Type: RESPONSE
Date: 04/11/2014
Action: Request for Closure - Regulator Responded

Global Id: T0600102076
Action Type: ENFORCEMENT
Date: 08/15/2013
Action: Staff Letter - #20130815

Global Id: T0600102076
Action Type: RESPONSE
Date: 02/15/2012
Action: Monitoring Report - Semi-Annually

Global Id: T0600102076
Action Type: ENFORCEMENT
Date: 03/13/2014
Action: Meeting - #20140313

Global Id: T0600102076
Action Type: RESPONSE
Date: 07/15/2011
Action: Monitoring Report - Semi-Annually

Global Id: T0600102076
Action Type: ENFORCEMENT
Date: 03/23/2015
Action: Staff Letter - #20150323

Global Id: T0600102076
Action Type: Other
Date: 02/18/1997
Action: Leak Stopped

Global Id: T0600102076
Action Type: RESPONSE
Date: 10/31/2013
Action: Soil and Water Investigation Workplan

Global Id: T0600102076
Action Type: RESPONSE
Date: 09/30/2014
Action: Soil and Water Investigation Workplan

Global Id: T0600102076
Action Type: ENFORCEMENT
Date: 09/10/2014
Action: Staff Letter - #20140910

Global Id: T0600102076
Action Type: Other
Date: 02/18/1997
Action: Leak Discovery

Global Id: T0600102076
Action Type: Other

Map ID
Direction
Distance
Elevation

MAP FINDINGS

Site

Database(s)

EDR ID Number
EPA ID Number

CHEVRON (Continued)

S101580405

Date: 02/19/1997
Action: Leak Reported

Global Id: T0600102076
Action Type: RESPONSE
Date: 07/18/2014
Action: Monitoring Report - Semi-Annually

Global Id: T0600102076
Action Type: ENFORCEMENT
Date: 07/24/2009
Action: Staff Letter - #20090724

LUST REG 2:

Region: 2
Facility Id: 01-2260
Facility Status: Pollution Characterization
Case Number: 3644
How Discovered: OM
Leak Cause: UNK
Leak Source: Other Source
Date Leak Confirmed: Not reported
Oversight Program: LUST
Prelim. Site Assesment Wokplan Submitted: Not reported
Preliminary Site Assesment Began: Not reported
Pollution Characterization Began: 12/17/1997
Pollution Remediation Plan Submitted: Not reported
Date Remediation Action Underway: Not reported
Date Post Remedial Action Monitoring Began: Not reported

Alameda County CS:

Status: Leak Confirmation
Record Id: RO0000342
PE: 5602
Facility Status: Leak Confirmation

Status: Preliminary Site Assessment Underway
Record Id: RO0000342
PE: 5602
Facility Status: Preliminary Site Assessment Underway

Status: Pollution Characterization
Record Id: RO0000342
PE: 5602
Facility Status: Pollution Charaterization

SWEEPS UST:

Status: Active
Comp Number: 62676
Number: 2
Board Of Equalization: 44-031913
Referral Date: 12-29-92
Action Date: 11-23-93
Created Date: 02-29-88
Owner Tank Id: 1

Map ID
Direction
Distance
Elevation

MAP FINDINGS

Site

Database(s)

EDR ID Number
EPA ID Number

CHEVRON (Continued)

S101580405

SWRCB Tank Id: 01-000-062676-000001
Tank Status: A
Capacity: 10000
Active Date: 12-29-92
Tank Use: M.V. FUEL
STG: P
Content: DIESEL
Number Of Tanks: 4

Status: Active
Comp Number: 62676
Number: 2
Board Of Equalization: 44-031913
Referral Date: 12-29-92
Action Date: 11-23-93
Created Date: 02-29-88
Owner Tank Id: 2
SWRCB Tank Id: 01-000-062676-000002
Tank Status: A
Capacity: 10000
Active Date: 12-29-92
Tank Use: M.V. FUEL
STG: P
Content: PRM UNLEADED
Number Of Tanks: Not reported

Status: Active
Comp Number: 62676
Number: 2
Board Of Equalization: 44-031913
Referral Date: 12-29-92
Action Date: 11-23-93
Created Date: 02-29-88
Owner Tank Id: 3
SWRCB Tank Id: 01-000-062676-000003
Tank Status: A
Capacity: 10000
Active Date: 12-29-92
Tank Use: M.V. FUEL
STG: P
Content: REG UNLEADED
Number Of Tanks: Not reported

Status: Active
Comp Number: 62676
Number: 2
Board Of Equalization: 44-031913
Referral Date: 12-29-92
Action Date: 11-23-93
Created Date: 02-29-88
Owner Tank Id: 4
SWRCB Tank Id: 01-000-062676-000004
Tank Status: A
Capacity: 10000
Active Date: 12-29-92
Tank Use: M.V. FUEL
STG: P

Map ID
Direction
Distance
Elevation

MAP FINDINGS

Site

Database(s)

EDR ID Number
EPA ID Number

CHEVRON (Continued)

S101580405

Content: PRM UNLEADED
Number Of Tanks: Not reported

HIST UST:

File Number: 00035E41
URL: <http://geotracker.waterboards.ca.gov/ustpdfs/pdf/00035E41.pdf>
Region: Not reported
Facility ID: Not reported
Facility Type: Not reported
Other Type: Not reported
Contact Name: Not reported
Telephone: Not reported
Owner Name: Not reported
Owner Address: Not reported
Owner City,St,Zip: Not reported
Total Tanks: Not reported

Tank Num: Not reported
Container Num: Not reported
Year Installed: Not reported
Tank Capacity: Not reported
Tank Used for: Not reported
Type of Fuel: Not reported
Container Construction Thickness: Not reported
Leak Detection: Not reported

[Click here for Geo Tracker PDF:](#)

CA FID UST:

Facility ID: 01002795
Regulated By: UTNKA
Regulated ID: 00062676
Cortese Code: Not reported
SIC Code: Not reported
Facility Phone: 4157634660
Mail To: Not reported
Mailing Address: 1700 CASTRO ST
Mailing Address 2: Not reported
Mailing City,St,Zip: OAKLAND 94612
Contact: Not reported
Contact Phone: Not reported
DUNS Number: Not reported
NPDES Number: Not reported
EPA ID: Not reported
Comments: Not reported
Status: Active

HIST CORTESE:

Region: CORTESE
Facility County Code: 1
Reg By: LTNKA
Reg Id: 01-2260

MAP FINDINGS

Map ID
Direction
Distance
Elevation

Site

Database(s)

EDR ID Number
EPA ID Number

122
NNE
1/4-1/2
0.436 mi.
2304 ft.

WSB ELECTRIC COMPANY
3032 MARKET ST
OAKLAND, CA 94608

LUST
Alameda County CS
SWEEPS UST
HIST CORTESE

S103472378
N/A

Relative:
Higher

LUST:

Actual:
31 ft.

Region: STATE
Global Id: T0600101627
Latitude: 37.8211464
Longitude: -122.2762572
Case Type: LUST Cleanup Site
Status: Completed - Case Closed
Status Date: 04/16/1997
Lead Agency: ALAMEDA COUNTY LOP
Case Worker: Not reported
Local Agency: Not reported
RB Case Number: 01-1759
LOC Case Number: RO0001181
File Location: All Files are on GeoTracker or in the Local Agency Database
Potential Media Affect: Other Groundwater (uses other than drinking water)
Potential Contaminants of Concern: Gasoline
Site History: Not reported

[Click here to access the California GeoTracker records for this facility:](#)

Contact:

Global Id: T0600101627
Contact Type: Regional Board Caseworker
Contact Name: Regional Water Board
Organization Name: SAN FRANCISCO BAY RWQCB (REGION 2)
Address: 1515 CLAY ST SUITE 1400
City: OAKLAND
Email: Not reported
Phone Number: Not reported

Status History:

Global Id: T0600101627
Status: Completed - Case Closed
Status Date: 04/16/1997

Global Id: T0600101627
Status: Open - Case Begin Date
Status Date: 10/31/1989

Regulatory Activities:

Global Id: T0600101627
Action Type: REMEDIATION
Date: 09/09/9999
Action: Excavation

Global Id: T0600101627
Action Type: Other
Date: 10/31/1989
Action: Leak Reported

LUST REG 2:

Map ID
Direction
Distance
Elevation

MAP FINDINGS

Site

Database(s)

EDR ID Number
EPA ID Number

WSB ELECTRIC COMPANY (Continued)

S103472378

Region: 2
Facility Id: 01-1759
Facility Status: Case Closed
Case Number: 3766
How Discovered: Tank Closure
Leak Cause: Structure Failure
Leak Source: Tank
Date Leak Confirmed: Not reported
Oversight Program: LUST
Prelim. Site Assessment Workplan Submitted: 7/10/1993
Preliminary Site Assessment Began: Not reported
Pollution Characterization Began: Not reported
Pollution Remediation Plan Submitted: Not reported
Date Remediation Action Underway: Not reported
Date Post Remedial Action Monitoring Began: Not reported

Alameda County CS:

Status: Case Closed
Record Id: RO0001181
PE: 5602
Facility Status: Case Closed

SWEEPS UST:

Status: Not reported
Comp Number: 4689
Number: Not reported
Board Of Equalization: Not reported
Referral Date: Not reported
Action Date: Not reported
Created Date: Not reported
Owner Tank Id: Not reported
SWRCB Tank Id: 01-000-004689-000001
Tank Status: Not reported
Capacity: 2000
Active Date: Not reported
Tank Use: M.V. FUEL
STG: WASTE
Content: REG UNLEADED
Number Of Tanks: 2

Status: Not reported
Comp Number: 4689
Number: Not reported
Board Of Equalization: Not reported
Referral Date: Not reported
Action Date: Not reported
Created Date: Not reported
Owner Tank Id: Not reported
SWRCB Tank Id: 01-000-004689-000002
Tank Status: Not reported
Capacity: 2000
Active Date: Not reported
Tank Use: OIL
STG: WASTE
Content: WASTE OIL
Number Of Tanks: Not reported

Map ID
Direction
Distance
Elevation

MAP FINDINGS

Site

Database(s)

EDR ID Number
EPA ID Number

WSB ELECTRIC COMPANY (Continued)

S103472378

HIST CORTESE:
Region: CORTESE
Facility County Code: 1
Reg By: LTNKA
Reg Id: 01-1759

**AC123
NW
1/4-1/2
0.439 mi.
2319 ft.**

**CUSTOM ALLOY SCRAP SALES (TOXIC)
2711 UNION ST
OAKLAND, CA 94607
Site 1 of 2 in cluster AC**

**SLIC
Alameda County CS
HIST CORTESE**

**S110060642
N/A**

**Relative:
Lower**

SLIC:
Region: STATE
Facility Status: Open - Site Assessment
Status Date: 04/08/1996
Global Id: T06019746121
Lead Agency: ALAMEDA COUNTY LOP
Lead Agency Case Number: RO0002489
Latitude: 37.820284
Longitude: -122.284626
Case Type: Cleanup Program Site
Case Worker: KEN
Local Agency: ALAMEDA COUNTY LOP
RB Case Number: NA
File Location: All Files are on GeoTracker or in the Local Agency Database
Potential Media Affected: Other Groundwater (uses other than drinking water)
Potential Contaminants of Concern: * Chlorinated Hydrocarbons
Site History: Not all historic documents for the fuel leak case may be available on GeoTracker. A more complete historic case file for this site is located on the Alameda County Environmental Health website at <https://ehgis.acgov.org/dehpublic/dehpublic.jsp>. Site is a scap metal recycling facility. SWIs found TPH and VOC impacts in soil and groundwater. A 1998 RBCA identified risks for volatilization from groundwater to both onsite and down gradient receptors. Concentrations in soil include 4,300 mg/kg TPHd, 4,500 mg/kg TOG, Four wells installed in 1996 and a fifth well in 1998. Concentrations in GW include up to 7,100 ug/L TPHd, 4,400 ug/L PCE, 2,600 ug/L TCE, 1,000 ug/L nickel, and 490 ug/L 1,2-DCE.

**Actual:
12 ft.**

Click here to access the California GeoTracker records for this facility:

Alameda County CS:
Status: Pollution Characterization
Record Id: RO0002489
PE: 5502
Facility Status: Pollution Characterization

HIST CORTESE:
Region: CORTESE
Facility County Code: 1
Reg By: LTNKA
Reg Id: 01-2188

Map ID
Direction
Distance
Elevation

MAP FINDINGS

Site

Database(s)

EDR ID Number
EPA ID Number

AD124 **HARRIS DRY CLEANERS**
ENE **2801 MARTIN LUTHER KING JR. WAY**
1/4-1/2 **OAKLAND, CA 94609**
0.439 mi.
2320 ft. **Site 1 of 3 in cluster AD**

RESPONSE **S113468742**
ENVIROSTOR **N/A**
LIENS
HAZNET

Relative:
Higher

RESPONSE:

Actual:
35 ft.

Facility ID: 1720109
Site Type: State Response
Site Type Detail: State Response or NPL
Acres: 0.3
National Priorities List: NO
Cleanup Oversight Agencies: SMBRP, RWQCB 2 - San Francisco Bay, US EPA
Lead Agency Description: DTSC - Site Cleanup Program
Project Manager: Henry Wong
Supervisor: Karen Toth
Division Branch: Cleanup Berkeley
Site Code: 201253
Site Mgmt. Req.: NONE SPECIFIED
Assembly: 18
Senate: 09
Special Program Status: Not reported
Status: Active
Status Date: 06/16/2000
Restricted Use: NO
Funding: Orphan Funds
Latitude: 37.81812
Longitude: -122.2716
APN: 009 069500600, 009-0695-006-00
Past Use: DRY CLEANING
Potential COC : Tetrachloroethylene (PCE TPH-gas Trichloroethylene (TCE
Confirmed COC: Tetrachloroethylene (PCE TPH-gas Trichloroethylene (TCE
Potential Description: OTH, SOIL, SV
Alias Name: Not reported
Alias Type: Not reported

Completed Info:

Completed Area Name: Not reported
Completed Sub Area Name: Not reported
Completed Document Type: Not reported
Completed Date: Not reported
Comments: Not reported

Future Area Name: Not reported
Future Sub Area Name: Not reported
Future Document Type: Not reported
Future Due Date: Not reported
Schedule Area Name: Not reported
Schedule Sub Area Name: Not reported
Schedule Document Type: Not reported
Schedule Due Date: Not reported
Schedule Revised Date: Not reported

ENVIROSTOR:

Facility ID: 1720109
Status: Active
Status Date: 06/16/2000
Site Code: 201253
Site Type: State Response

Map ID
Direction
Distance
Elevation

MAP FINDINGS

Site

Database(s)

EDR ID Number
EPA ID Number

HARRIS DRY CLEANERS (Continued)

S113468742

Site Type Detailed: State Response or NPL
Acres: 0.3
NPL: NO
Regulatory Agencies: SMBRP, RWQCB 2 - San Francisco Bay, US EPA
Lead Agency: SMBRP
Program Manager: Henry Wong
Supervisor: Karen Toth
Division Branch: Cleanup Berkeley
Assembly: 18
Senate: 09
Special Program: Not reported
Restricted Use: NO
Site Mgmt Req: NONE SPECIFIED
Funding: Orphan Funds
Latitude: 37.81812
Longitude: -122.2716
APN: 009 069500600, 009-0695-006-00
Past Use: DRY CLEANING
Potential COC: Tetrachloroethylene (PCE TPH-gas Trichloroethylene (TCE
Confirmed COC: Tetrachloroethylene (PCE TPH-gas Trichloroethylene (TCE
Potential Description: OTH, SOIL, SV
Alias Name: Not reported
Alias Type: Not reported

Completed Info:

Completed Area Name: Not reported
Completed Sub Area Name: Not reported
Completed Document Type: Not reported
Completed Date: Not reported
Comments: Not reported

Future Area Name: Not reported
Future Sub Area Name: Not reported
Future Document Type: Not reported
Future Due Date: Not reported
Schedule Area Name: Not reported
Schedule Sub Area Name: Not reported
Schedule Document Type: Not reported
Schedule Due Date: Not reported
Schedule Revised Date: Not reported

LIENS:

Envirostor Id: 1720109
Latitude: 37.818128
Longitude: -122.27166
Project Mgr: HENRY WONG
Project Code: 201253
If Satisfied: NO
Date Satisfied: Not reported
Site Status: ACTIVE
Site Type: STATE RESPONSE OR NPL
Completed: 12/11/2013
Lien Amount: \$467,718.11
Amount Remaining: Not reported
Description: This site is currently occupied by two buildings and a garage. One building, a two-story fourplex, was used as apartments. The other building is three-stories, with three commercial units on the ground

Map ID
Direction
Distance
Elevation

MAP FINDINGS

Site

Database(s)

EDR ID Number
EPA ID Number

HARRIS DRY CLEANERS (Continued)

S113468742

floor and apartments on the upper floors. Harris Dry Cleaners and later Telegraph Dry Cleaners operated in a ground floor commercial unit. Dates of operation and site occupancy for the dry cleaning operations are unknown, but all dry cleaning operations on-site ceased in 1996.

HAZNET:

envid: S113468742
Year: 2014
GEPaid: CAR000204156
Contact: JAYANTHA RANDENI
Telephone: 5105403806
Mailing Name: Not reported
Mailing Address: 700 HEINZ AVE
Mailing City,St,Zip: BERKELEY, CA 947100000
Gen County: Alameda
TSD EPA ID: CAT080013352
TSD County: Los Angeles
Waste Category: Aqueous solution with total organic residues less than 10 percent
Disposal Method: Other Recovery Of Reclamation For Reuse Including Acid Regeneration, Organics Recovery Ect
Tons: 0.063
Cat Decode: Aqueous solution with total organic residues less than 10 percent
Method Decode: Other Recovery Of Reclamation For Reuse Including Acid Regeneration, Organics Recovery Ect
Facility County: Alameda

envid: S113468742
Year: 2012
GEPaid: CAR000204156
Contact: JAYANTHA RANDENI
Telephone: 5105403806
Mailing Name: Not reported
Mailing Address: 700 HEINZ AVE
Mailing City,St,Zip: BERKELEY, CA 947100000
Gen County: Alameda
TSD EPA ID: CAT080013352
TSD County: Los Angeles
Waste Category: Not reported
Disposal Method: Fuel Blending Prior To Energy Recovery At Another Site
Tons: 1.512
Cat Decode: Not reported
Method Decode: Fuel Blending Prior To Energy Recovery At Another Site
Facility County: Alameda

envid: S113468742
Year: 2012
GEPaid: CAR000204156
Contact: JAYANTHA RANDENI
Telephone: 5105403806
Mailing Name: Not reported
Mailing Address: 700 HEINZ AVE
Mailing City,St,Zip: BERKELEY, CA 947100000
Gen County: Alameda
TSD EPA ID: NVT330010000
TSD County: 99
Waste Category: Not reported

Map ID
Direction
Distance
Elevation

MAP FINDINGS

Site

Database(s)

EDR ID Number
EPA ID Number

HARRIS DRY CLEANERS (Continued)

S113468742

Disposal Method: Landfill Or Surface Impoundment That Will Be Closed As Landfill(To Include On-Site Treatment And/Or Stabilization)
Tons: 1.05
Cat Decode: Not reported
Method Decode: Landfill Or Surface Impoundment That Will Be Closed As Landfill(To Include On-Site Treatment And/Or Stabilization)
Facility County: Alameda

envid: S113468742
Year: 2010
GEPaid: CAR000204156
Contact: JAYANTHA RANDENI
Telephone: 5105403806
Mailing Name: Not reported
Mailing Address: 700 HEINZ AVE
Mailing City,St,Zip: BERKELEY, CA 947100000
Gen County: Not reported
TSD EPA ID: NVT330010000
TSD County: Not reported

Waste Category: Aqueous solution with total organic residues less than 10 percent
Disposal Method: Landfill Or Surface Impoundment That Will Be Closed As Landfill(To Include On-Site Treatment And/Or Stabilization)
Tons: 1.155
Cat Decode: Aqueous solution with total organic residues less than 10 percent
Method Decode: Landfill Or Surface Impoundment That Will Be Closed As Landfill(To Include On-Site Treatment And/Or Stabilization)
Facility County: Alameda

envid: S113468742
Year: 2010
GEPaid: CAR000204156
Contact: JAYANTHA RANDENI
Telephone: 5105403806
Mailing Name: Not reported
Mailing Address: 700 HEINZ AVE
Mailing City,St,Zip: BERKELEY, CA 947100000
Gen County: Not reported
TSD EPA ID: NVT330010000
TSD County: Not reported

Waste Category: Other inorganic solid waste
Disposal Method: Landfill Or Surface Impoundment That Will Be Closed As Landfill(To Include On-Site Treatment And/Or Stabilization)
Tons: 2.25
Cat Decode: Other inorganic solid waste
Method Decode: Landfill Or Surface Impoundment That Will Be Closed As Landfill(To Include On-Site Treatment And/Or Stabilization)
Facility County: Alameda

[Click this hyperlink](#) while viewing on your computer to access additional CA_HAZNET: detail in the EDR Site Report.

Map ID
Direction
Distance
Elevation

MAP FINDINGS

Site

Database(s)

EDR ID Number
EPA ID Number

AD125
ENE
1/4-1/2
0.439 mi.
2320 ft.

HARRIS DRY CLEANERS
2801 MARTIN LUTHER KING JR. WAY
OAKLAND, CA 94609

SEMS-ARCHIVE 1000855627
HIST Cal-Sites CA0000080309
Cortese

Site 2 of 3 in cluster AD

Relative:
Higher

SEMS-ARCHIVE:
Site ID: 904949
EPA ID: CA0000080309

Actual:
35 ft.

Federal Facility: N
NPL: Not on the NPL
Non NPL Status: NFRAP-Site does not qualify for the NPL based on existing information

Calsite:

Region: BERKELEY
Facility ID: 01720109
Facility Type: RP
Type: RESPONSIBLE PARTY
Branch: NC
Branch Name: NORTH COAST
File Name: HARRIS DRY CLEANERS
State Senate District: 06162000
Status: ANNUAL WORKPLAN (AWP) - ACTIVE SITE
Status Name: ANNUAL WORKPLAN - ACTIVE SITE
Lead Agency: DEPT OF TOXIC SUBSTANCES CONTROL
NPL: Not Listed
SIC Code: 72
SIC Name: PERSONAL SERVICES
Access: Controlled
Cortese: Not reported
Hazardous Ranking Score: Not reported
Date Site Hazard Ranked: Not reported
Groundwater Contamination: Confirmed
Staff Member Responsible for Site: RSUNGA
Supervisor Responsible for Site: Not reported
Region Water Control Board: SF
Region Water Control Board Name: SAN FRANCISCO BAY
Lat/Long Direction: Not reported
Lat/Long (dms): 0 0 0 / 0 0 0
Lat/long Method: Not reported
Lat/Long Description: Not reported
State Assembly District Code: 16
State Senate District Code: 09
Facility ID: 01720109
Activity: PEA
Activity Name: PRELIMINARY ENDANGERMENT ASSESSMENT
AWP Code: Not reported
Proposed Budget: 0
AWP Completion Date: Not reported
Revised Due Date: Not reported
Comments Date: 06162000
Est Person-Yrs to complete: 0
Estimated Size: Not reported
Request to Delete Activity: Not reported
Activity Status: RR
Definition of Status: REMOVAL ACTION REQUIRED-USED FOR NON-AWP SITES
Liquids Removed (Gals): 0
Liquids Treated (Gals): 0
Action Included Capping: Not reported

Map ID
Direction
Distance
Elevation

MAP FINDINGS

Site

Database(s)

EDR ID Number
EPA ID Number

HARRIS DRY CLEANERS (Continued)

1000855627

Well Decommissioned: Not reported
Action Included Fencing: Not reported
Removal Action Certification: Not reported
Activity Comments: Not reported
For Commercial Reuse: 0
For Industrial Reuse: 0
For Residential Reuse: 0
Unknown Type: 0
Alternate Address: 2801 MARTIN LUTHER KING JR. WAY
Alternate City,St,Zip: OAKLAND, CA 94609
Background Info: It is non Federal site and an EPA lead. It will be expanded when more information is available.
Comments Date: Not reported
Comments: Not reported
ID Name: EPA IDENTIFICATION NUMBER
ID Value: CA 0000080309
ID Name: CALSTARS CODE
ID Value: 201253
Alternate Name: HARRIS DRY CLEANERS
Special Programs Code: Not reported
Special Programs Name: Not reported

CORTESE:

Region: CORTESE
Envirostor Id: 1720109
Site/Facility Type: STATE RESPONSE
Cleanup Status: ACTIVE
Status Date: 06/16/2000
Site Code: 201253
Latitude: 37.818128
Longitude: -122.27166
Owner: Not reported
Enf Type: Not reported
Swat R: Not reported
Flag: envirostor
Order No: Not reported
Waste Discharge System No: Not reported
Effective Date: Not reported
Region 2: Not reported
WID Id: Not reported
Solid Waste Id No: Not reported
Waste Management Uit Name: Not reported

**AE126
WNW
1/4-1/2
0.439 mi.
2320 ft.**

**MORGAN ENVIRONMENTAL SERVICES
2433 POPLAR ST
OAKLAND, CA 94607
Site 1 of 3 in cluster AE**

**RCRA-SQG 1000190324
LUST CAD035032630
Alameda County CS
HIST CORTESE**

**Relative:
Lower**

RCRA-SQG:
Date form received by agency: 01/15/1998
Facility name: MORGAN ENVIRONMENTAL SERVICES
Facility address: 2433 POPLAR ST
OAKLAND, CA 94607
EPA ID: CAD035032630
Contact: THOMAS MORGAN
Contact address: 2433 POPLAR ST

**Actual:
12 ft.**

Map ID
Direction
Distance
Elevation

MAP FINDINGS

Site

Database(s)

EDR ID Number
EPA ID Number

MORGAN ENVIRONMENTAL SERVICES (Continued)

1000190324

OAKLAND, CA 94607
Contact country: US
Contact telephone: (510) 267-0134
Contact email: Not reported
EPA Region: 09
Classification: Small Small Quantity Generator
Description: Handler: generates more than 100 and less than 1000 kg of hazardous waste during any calendar month and accumulates less than 6000 kg of hazardous waste at any time; or generates 100 kg or less of hazardous waste during any calendar month, and accumulates more than 1000 kg of hazardous waste at any time

Owner/Operator Summary:

Owner/operator name: THOMAS H MORGAN
Owner/operator address: 2433 POPLAR ST
OAKLAND, CA 94607
Owner/operator country: Not reported
Owner/operator telephone: (510) 267-0134
Legal status: Private
Owner/Operator Type: Owner
Owner/Op start date: Not reported
Owner/Op end date: Not reported

Owner/operator name: NOT REQUIRED
Owner/operator address: NOT REQUIRED
NOT REQUIRED, ME 99999
Owner/operator country: Not reported
Owner/operator telephone: (415) 555-1212
Legal status: Private
Owner/Operator Type: Operator
Owner/Op start date: Not reported
Owner/Op end date: Not reported

Handler Activities Summary:

U.S. importer of hazardous waste: No
Mixed waste (haz. and radioactive): No
Recycler of hazardous waste: No
Transporter of hazardous waste: No
Treater, storer or disposer of HW: No
Underground injection activity: No
On-site burner exemption: No
Furnace exemption: No
Used oil fuel burner: No
Used oil processor: No
User oil refiner: No
Used oil fuel marketer to burner: No
Used oil Specification marketer: No
Used oil transfer facility: No
Used oil transporter: No

. Waste code: D001
. Waste name: IGNITABLE WASTE

. Waste code: D002
. Waste name: CORROSIVE WASTE

Map ID
Direction
Distance
Elevation

MAP FINDINGS

Site

Database(s)

EDR ID Number
EPA ID Number

MORGAN ENVIRONMENTAL SERVICES (Continued)

1000190324

Historical Generators:

Date form received by agency: 02/12/1986
Site name: MORGAN ENVIRONMENTAL SERVICES
Classification: Small Quantity Generator

Violation Status: No violations found

LUST:

Region: STATE
Global Id: T0600101982
Latitude: 37.8185035
Longitude: -122.2863208
Case Type: LUST Cleanup Site
Status: Completed - Case Closed
Status Date: 09/20/1996
Lead Agency: ALAMEDA COUNTY LOP
Case Worker: Not reported
Local Agency: Not reported
RB Case Number: 01-2156
LOC Case Number: RO0000642
File Location: All Files are on GeoTracker or in the Local Agency Database
Potential Media Affect: Other Groundwater (uses other than drinking water)
Potential Contaminants of Concern: Gasoline
Site History: Not reported

[Click here to access the California GeoTracker records for this facility:](#)

Contact:

Global Id: T0600101982
Contact Type: Regional Board Caseworker
Contact Name: Regional Water Board
Organization Name: SAN FRANCISCO BAY RWQCB (REGION 2)
Address: 1515 CLAY ST SUITE 1400
City: OAKLAND
Email: Not reported
Phone Number: Not reported

Status History:

Global Id: T0600101982
Status: Completed - Case Closed
Status Date: 09/20/1996

Global Id: T0600101982
Status: Open - Case Begin Date
Status Date: 12/01/1994

Regulatory Activities:

Global Id: T0600101982
Action Type: REMEDIATION
Date: 09/09/9999
Action: Not reported

Global Id: T0600101982
Action Type: Other
Date: 12/01/1994
Action: Leak Reported

Map ID
Direction
Distance
Elevation

MAP FINDINGS

Site

Database(s)

EDR ID Number
EPA ID Number

MORGAN ENVIRONMENTAL SERVICES (Continued)

1000190324

LUST REG 2:

Region: 2
Facility Id: 01-2156
Facility Status: Case Closed
Case Number: 610
How Discovered: Tank Closure
Leak Cause: UNK
Leak Source: UNK
Date Leak Confirmed: Not reported
Oversight Program: LUST
Prelim. Site Assessment Wokplan Submitted: Not reported
Preliminary Site Assessment Began: 7/9/1996
Pollution Characterization Began: Not reported
Pollution Remediation Plan Submitted: Not reported
Date Remediation Action Underway: Not reported
Date Post Remedial Action Monitoring Began: Not reported

Alameda County CS:

Status: Case Closed
Record Id: RO0000642
PE: 5602
Facility Status: Case Closed

HIST CORTESE:

Region: CORTESE
Facility County Code: 1
Reg By: LTNKA
Reg Id: 01-2156

127
NE
1/4-1/2
0.440 mi.
2323 ft.

**CALOUS BLDG
730 29TH
OAKLAND, CA 94609**

**ENVIROSTOR
LUST
Alameda County CS
HIST CORTESE**

**S102430198
N/A**

**Relative:
Higher**

ENVIROSTOR:

**Actual:
36 ft.**

Facility ID: 1720100
Status: No Further Action
Status Date: 11/05/1980
Site Code: Not reported
Site Type: Historical
Site Type Detailed: * Historical
Acres: 0
NPL: NO
Regulatory Agencies: NONE SPECIFIED
Lead Agency: NONE SPECIFIED
Program Manager: Not reported
Supervisor: Referred - Not Assigned
Division Branch: Cleanup Berkeley
Assembly: 18
Senate: 09
Special Program: Not reported
Restricted Use: NO
Site Mgmt Req: NONE SPECIFIED
Funding: Not reported
Latitude: 37.81945

Map ID
Direction
Distance
Elevation

MAP FINDINGS

Site

Database(s)

EDR ID Number
EPA ID Number

CALOUS BLDG (Continued)

S102430198

Longitude: -122.2727
APN: NONE SPECIFIED
Past Use: NONE SPECIFIED
Potential COC: NONE SPECIFIED
Confirmed COC: NONE SPECIFIED
Potential Description: NONE SPECIFIED
Alias Name: Not reported
Alias Type: Not reported

Completed Info:

Completed Area Name: Not reported
Completed Sub Area Name: Not reported
Completed Document Type: Not reported
Completed Date: Not reported
Comments: Not reported

Future Area Name: Not reported
Future Sub Area Name: Not reported
Future Document Type: Not reported
Future Due Date: Not reported
Schedule Area Name: Not reported
Schedule Sub Area Name: Not reported
Schedule Document Type: Not reported
Schedule Due Date: Not reported
Schedule Revised Date: Not reported

LUST:

Region: STATE
Global Id: T0600102012
Latitude: 37.8190339
Longitude: -122.2728993
Case Type: LUST Cleanup Site
Status: Completed - Case Closed
Status Date: 09/15/1997
Lead Agency: ALAMEDA COUNTY LOP
Case Worker: Not reported
Local Agency: Not reported
RB Case Number: 01-2190
LOC Case Number: RO0000659
File Location: All Files are on GeoTracker or in the Local Agency Database
Potential Media Affect: Other Groundwater (uses other than drinking water)
Potential Contaminants of Concern: Gasoline
Site History: Not reported

Click here to access the California GeoTracker records for this facility:

Contact:

Global Id: T0600102012
Contact Type: Regional Board Caseworker
Contact Name: Regional Water Board
Organization Name: SAN FRANCISCO BAY RWQCB (REGION 2)
Address: 1515 CLAY ST SUITE 1400
City: OAKLAND
Email: Not reported
Phone Number: Not reported

Status History:

Map ID
Direction
Distance
Elevation

MAP FINDINGS

Site

Database(s)

EDR ID Number
EPA ID Number

CALOUS BLDG (Continued)

S102430198

Global Id: T0600102012
Status: Completed - Case Closed
Status Date: 09/15/1997

Global Id: T0600102012
Status: Open - Case Begin Date
Status Date: 10/22/1986

Regulatory Activities:

Global Id: T0600102012
Action Type: Other
Date: 10/22/1986
Action: Leak Reported

LUST REG 2:

Region: 2
Facility Id: 01-2190
Facility Status: Case Closed
Case Number: 4476
How Discovered: Subsurface Monitoring
Leak Cause: UNK
Leak Source: UNK
Date Leak Confirmed: Not reported
Oversight Program: LUST
Prelim. Site Assesment Wokplan Submitted: Not reported
Preliminary Site Assesment Began: Not reported
Pollution Characterization Began: Not reported
Pollution Remediation Plan Submitted: Not reported
Date Remediation Action Underway: Not reported
Date Post Remedial Action Monitoring Began: Not reported

Alameda County CS:

Status: Case Closed
Record Id: RO0000659
PE: 5602
Facility Status: Case Closed

HIST CORTESE:

Region: CORTESE
Facility County Code: 1
Reg By: LTNKA
Reg Id: 01-2190

128
SE
1/4-1/2
0.442 mi.
2332 ft.

CATHEDRAL GARDENS
638 21ST STREET
OAKLAND, CA 94612

LUST
Alameda County CS
HAZNET

S113786072
N/A

Relative:
Higher

LUST:
Region: STATE
Global Id: T10000005970
Latitude: 37.8109335706499
Longitude: -122.272297544909
Case Type: LUST Cleanup Site

Actual:
26 ft.

Map ID
Direction
Distance
Elevation

MAP FINDINGS

Site

Database(s)

EDR ID Number
EPA ID Number

CATHEDRAL GARDENS (Continued)

S113786072

Status: Completed - Case Closed
Status Date: 11/25/2014
Lead Agency: ALAMEDA COUNTY LOP
Case Worker: JTW
Local Agency: ALAMEDA COUNTY LOP
RB Case Number: Not reported
LOC Case Number: RO0003138
File Location: All Files are on GeoTracker or in the Local Agency Database
Potential Media Affect: Other Groundwater (uses other than drinking water), Soil, Soil Vapor
Potential Contaminants of Concern: Heating Oil / Fuel Oil
Site History: An underground storage tank (UST) was discovered during excavation on the property near the sidewalk along 21st Street. At the time of discovery, the UST was filled with oily water and low viscosity petroleum hydrocarbons. The approximately 500-gallon UST was removed from the site on May 20, 2014. Multiple corrosion holes were observed in the middle and bottom of the UST. The soil underneath the UST exhibited a strong petroleum odor. Soil samples collected from the tank pit contained up to 1,100 parts per million (ppm) of total petroleum hydrocarbons (TPH) as diesel (TPHg) and 1,100 ppm TPH as bunker oil. A groundwater sample collected from the tank pit contained 4,600 parts per billion (ppb) of TPH as diesel and 4,700 ppb as bunker oil. Additional soil and groundwater sampling that was completed at the site in July and August 2014 indicated that the residual contamination was generally limited to the area of the former tank pit. The site was evaluated for case closure under the State Water Resources Control Board Low-Threat Underground Storage Tank Closure Policy and was closed on November 25, 2014. Based upon the information available in our files to date, no further investigation or cleanup for the fuel leak case is necessary at this time.

[Click here to access the California GeoTracker records for this facility:](#)

Contact:

Global Id: T10000005970
Contact Type: Local Agency Caseworker
Contact Name: Jerry Wickham
Organization Name: ALAMEDA COUNTY LOP
Address: 1131 Harbor Bay Parkway
City: Alameda
Email: jerry.wickham@acgov.org
Phone Number: 5105676791

Global Id: T10000005970
Contact Type: Regional Board Caseworker
Contact Name: Regional Water Board
Organization Name: SAN FRANCISCO BAY RWQCB (REGION 2)
Address: 1515 CLAY ST SUITE 1400
City: OAKLAND
Email: Not reported
Phone Number: Not reported

Status History:

Global Id: T10000005970
Status: Completed - Case Closed
Status Date: 11/25/2014

Map ID
Direction
Distance
Elevation

MAP FINDINGS

Site

Database(s)

EDR ID Number
EPA ID Number

CATHEDRAL GARDENS (Continued)

S113786072

Global Id: T10000005970
Status: Open - Case Begin Date
Status Date: 05/15/2014

Global Id: T10000005970
Status: Open - Eligible for Closure
Status Date: 09/03/2014

Global Id: T10000005970
Status: Open - Site Assessment
Status Date: 06/11/2014

Regulatory Activities:

Global Id: T10000005970
Action Type: ENFORCEMENT
Date: 09/03/2014
Action: Notification - Fee Title Owners Notice - #20140903

Global Id: T10000005970
Action Type: ENFORCEMENT
Date: 09/03/2014
Action: Notification - Public Notice of Case Closure - #20140903

Global Id: T10000005970
Action Type: RESPONSE
Date: 08/05/2014
Action: Soil and Water Investigation Workplan - Addendum - Regulator Responded

Global Id: T10000005970
Action Type: RESPONSE
Date: 06/13/2014
Action: Site Investigation Workplan - Regulator Responded

Global Id: T10000005970
Action Type: RESPONSE
Date: 08/21/2014
Action: Request for Closure - Regulator Responded

Global Id: T10000005970
Action Type: RESPONSE
Date: 01/31/2015
Action: Well Destruction Report - Regulator Responded

Global Id: T10000005970
Action Type: RESPONSE
Date: 10/17/2014
Action: Site Assessment Report - Regulator Responded

Global Id: T10000005970
Action Type: ENFORCEMENT
Date: 11/25/2014
Action: Closure/No Further Action Letter - #20141125

Global Id: T10000005970
Action Type: ENFORCEMENT
Date: 11/17/2014
Action: Staff Letter - #20141117

Map ID
Direction
Distance
Elevation

MAP FINDINGS

Site

Database(s)

EDR ID Number
EPA ID Number

CATHEDRAL GARDENS (Continued)

S113786072

Global Id: T10000005970
Action Type: ENFORCEMENT
Date: 09/02/2014
Action: File Review - Closure - #20140902

Global Id: T10000005970
Action Type: Other
Date: 05/15/2014
Action: Leak Discovery

Global Id: T10000005970
Action Type: Other
Date: 05/20/2014
Action: Leak Reported

Global Id: T10000005970
Action Type: Other
Date: 05/20/2014
Action: Leak Stopped

Alameda County CS:

Status: Leak Confirmation
Record Id: RO0003138
PE: 5602
Facility Status: Leak Confirmation

Status: Case Closed
Record Id: RO0003138
PE: 5602
Facility Status: Case Closed

HAZNET:

envid: S113786072
Year: 2014
GEPaid: CAC002701506
Contact: BENNY KWONG
Telephone: 4152958857
Mailing Name: Not reported
Mailing Address: 2169 FRANCISCO BLVD E STE B
Mailing City, St, Zip: SAN RAFAEL, CA 949015531
Gen County: Alameda
TSD EPA ID: CAD009466392
TSD County: Contra Costa
Waste Category: Other empty containers 30 gallons or more
Disposal Method: Other Treatment
Tons: 0.25
Cat Decode: Other empty containers 30 gallons or more
Method Decode: Other Treatment
Facility County: Alameda

envid: S113786072
Year: 2012
GEPaid: CAC002701506
Contact: BENNY KWONG
Telephone: 4152958857

Map ID
Direction
Distance
Elevation

MAP FINDINGS

Site

Database(s)

EDR ID Number
EPA ID Number

CATHEDRAL GARDENS (Continued)

S113786072

Mailing Name: Not reported
Mailing Address: 2169 FRANCISCO BLVD E STE B
Mailing City,St,Zip: SAN RAFAEL, CA 949015531
Gen County: Alameda
TSD EPA ID: CAD009466392
TSD County: Contra Costa
Waste Category: Not reported
Disposal Method: Other Treatment
Tons: 0.25
Cat Decode: Not reported
Method Decode: Other Treatment
Facility County: Alameda

envid: S113786072
Year: 2012
GEPaid: CAC002701506
Contact: BENNY KWONG
Telephone: 4152958857
Mailing Name: Not reported
Mailing Address: 2169 FRANCISCO BLVD E STE B
Mailing City,St,Zip: SAN RAFAEL, CA 949015531
Gen County: Alameda
TSD EPA ID: CAD982042475
TSD County: Solano
Waste Category: Not reported
Disposal Method: Landfill Or Surface Impoundment That Will Be Closed As Landfill(To Include On-Site Treatment And/Or Stabilization)
Tons: 4
Cat Decode: Not reported
Method Decode: Landfill Or Surface Impoundment That Will Be Closed As Landfill(To Include On-Site Treatment And/Or Stabilization)
Facility County: Alameda

envid: S113786072
Year: 2012
GEPaid: CAC002701506
Contact: BENNY KWONG
Telephone: 4152958857
Mailing Name: Not reported
Mailing Address: 2169 FRANCISCO BLVD E STE B
Mailing City,St,Zip: SAN RAFAEL, CA 949015531
Gen County: Alameda
TSD EPA ID: CAT080012602
TSD County: Solano
Waste Category: Not reported
Disposal Method: Storage, Bulking, And/Or Transfer Off Site--No Treatment/Reovery (H010-H129) Or (H131-H135)
Tons: 1.7514
Cat Decode: Not reported
Method Decode: Storage, Bulking, And/Or Transfer Off Site--No Treatment/Reovery (H010-H129) Or (H131-H135)
Facility County: Alameda

envid: S113786072
Year: 2012
GEPaid: CAC002701506
Contact: BENNY KWONG

Map ID
Direction
Distance
Elevation

MAP FINDINGS

Site

Database(s)

EDR ID Number
EPA ID Number

CATHEDRAL GARDENS (Continued)

S113786072

Telephone: 4152958857
Mailing Name: Not reported
Mailing Address: 2169 FRANCISCO BLVD E STE B
Mailing City,St,Zip: SAN RAFAEL, CA 949015531
Gen County: Alameda
TSD EPA ID: UTC093012201
TSD County: 99
Waste Category: Not reported
Disposal Method: Landfill Or Surface Impoundment That Will Be Closed As Landfill(To Include On-Site Treatment And/Or Stabilization)
Tons: 1628
Cat Decode: Not reported
Method Decode: Landfill Or Surface Impoundment That Will Be Closed As Landfill(To Include On-Site Treatment And/Or Stabilization)
Facility County: Alameda

[Click this hyperlink](#) while viewing on your computer to access 1 additional CA_HAZNET: record(s) in the EDR Site Report.

AC129 **NONE**
NW **1229 28TH**
1/4-1/2 **OAKLAND, CA 92626**
0.444 mi.
2342 ft. **Site 2 of 2 in cluster AC**

LUST **S100179268**
Alameda County CS **N/A**
HIST CORTESE
Notify 65

Relative:
Lower

LUST:

Actual:
13 ft.

Region: STATE
Global Id: T0600100047
Latitude: 37.820513
Longitude: -122.284223
Case Type: LUST Cleanup Site
Status: Completed - Case Closed
Status Date: 03/18/1998
Lead Agency: ALAMEDA COUNTY LOP
Case Worker: Not reported
Local Agency: Not reported
RB Case Number: 01-0053
LOC Case Number: RO0000978
File Location: All Files are on GeoTracker or in the Local Agency Database
Potential Media Affect: Other Groundwater (uses other than drinking water)
Potential Contaminants of Concern: Diesel
Site History: Not reported

Click here to access the California GeoTracker records for this facility:

Contact:

Global Id: T0600100047
Contact Type: Regional Board Caseworker
Contact Name: Regional Water Board
Organization Name: SAN FRANCISCO BAY RWQCB (REGION 2)
Address: 1515 CLAY ST SUITE 1400
City: OAKLAND
Email: Not reported
Phone Number: Not reported

Status History:

Global Id: T0600100047
Status: Completed - Case Closed

Map ID
Direction
Distance
Elevation

MAP FINDINGS

Site

Database(s)

EDR ID Number
EPA ID Number

NONE (Continued)

S100179268

Status Date: 03/18/1998
Global Id: T0600100047
Status: Open - Case Begin Date
Status Date: 08/15/1989

Regulatory Activities:

Global Id: T0600100047
Action Type: REMEDIATION
Date: 09/09/9999
Action: Not reported
Global Id: T0600100047
Action Type: ENFORCEMENT
Date: 03/10/1998
Action: Closure/No Further Action Letter
Global Id: T0600100047
Action Type: Other
Date: 08/15/1989
Action: Leak Reported

Alameda County CS:

Status: Case Closed
Record Id: RO0000978
PE: 5602
Facility Status: Case Closed

HIST CORTESE:

Region: CORTESE
Facility County Code: 1
Reg By: LTNKA
Reg Id: 01-0053

NOTIFY 65:

Date Reported: Not reported
Staff Initials: Not reported
Board File Number: Not reported
Facility Type: Not reported
Discharge Date: Not reported
Issue Date: Not reported
Incident Description: Not reported

AF130
SE
1/4-1/2
0.444 mi.
2344 ft.

1998 SAN PABLO AVENUE
1998 SAN PABLO AVENUE
OAKLAND, CA 94612
Site 1 of 5 in cluster AF

US BROWNFIELDS **1016346655**
FINDS **N/A**
ECHO

Relative:
Higher

US BROWNFIELDS:
Recipient name: Oakland, City of
Grant type: Assessment
Property name: 1998 SAN PABLO AVENUE
Property #: 008-0644-024
Parcel size: .04

Actual:
29 ft.

Map ID
Direction
Distance
Elevation

MAP FINDINGS

Site

Database(s)

EDR ID Number
EPA ID Number

1998 SAN PABLO AVENUE (Continued)

1016346655

Property Description:	Historical uses include restaurant and retail store
Latitude:	37.81015
Longitude:	-122.27321
HCM label:	Address Matching-House Number
Map scale:	1:24,000
Point of reference:	Entrance Point of a Facility or Station
Datum:	World Geodetic System of 1984
ACRES property ID:	27881
Start date:	Not reported
Completed date:	Not reported
Acres cleaned up:	Not reported
Cleanup funding:	Not reported
Cleanup funding source:	Not reported
Assessment funding:	3773.58
Assessment funding source:	US EPA - Brownfields Assessment Cooperative Agreement
Redevelopment funding:	Not reported
Redev. funding source:	Not reported
Redev. funding entity name:	Not reported
Redevelopment start date:	Not reported
Assessment funding entity:	Not reported
Cleanup funding entity:	Not reported
Grant type:	N/A
Accomplishment type:	Phase II Environmental Assessment
Accomplishment count:	1
Cooperative agreement #:	97983401
Ownership entity:	Government
Current owner:	Oakland Redevelopment Agency
Did owner change:	Y
Cleanup required:	Unknown
Video available:	No
Photo available:	No
Institutional controls required:	U
IC Category proprietary controls:	Not reported
IC cat. info. devices:	Not reported
IC cat. gov. controls:	Not reported
IC cat. enforcement permit tools:	Not reported
IC in place date:	Not reported
IC in place:	Unknown
State/tribal program date:	Not reported
State/tribal program ID:	Not reported
State/tribal NFA date:	Not reported
Air contaminated:	Not reported
Air cleaned:	Not reported
Asbestos found:	Y
Asbestos cleaned:	Y
Controlled substance found:	Not reported
Controlled substance cleaned:	Not reported
Drinking water affected:	Not reported
Drinking water cleaned:	Not reported
Groundwater affected:	Y
Groundwater cleaned:	Y
Lead contaminant found:	Y
Lead cleaned up:	Y
No media affected:	Not reported
Unknown media affected:	Not reported
Other cleaned up:	Not reported
Other metals found:	Not reported

Map ID
Direction
Distance
Elevation

MAP FINDINGS

Site

Database(s)

EDR ID Number
EPA ID Number

1998 SAN PABLO AVENUE (Continued)

1016346655

Other metals cleaned:	Not reported
Other contaminants found:	Not reported
Other contams found description:	Not reported
PAHs found:	Not reported
PAHs cleaned up:	Not reported
PCBs found:	Not reported
PCBs cleaned up:	Not reported
Petro products found:	Not reported
Petro products cleaned:	Not reported
Sediments found:	Not reported
Sediments cleaned:	Not reported
Soil affected:	Y
Soil cleaned up:	Y
Surface water cleaned:	Not reported
VOCs found:	Y
VOCs cleaned:	Y
Cleanup other description:	Not reported
Num. of cleanup and re-dev. jobs:	Not reported
Past use greenspace acreage:	Not reported
Past use residential acreage:	Not reported
Past use commercial acreage:	Not reported
Past use industrial acreage:	Not reported
Future use greenspace acreage:	Not reported
Future use residential acreage:	Not reported
Future use commercial acreage:	Not reported
Future use industrial acreage:	Not reported
Greenspace acreage and type:	Not reported
Superfund Fed. landowner flag:	U
Arsenic cleaned up:	Not reported
Cadmium cleaned up:	Not reported
Chromium cleaned up:	Not reported
Copper cleaned up:	Not reported
Iron cleaned up:	Not reported
mercury cleaned up:	Not reported
nickel cleaned up:	Not reported
No clean up:	Not reported
Pesticides cleaned up:	Not reported
Selenium cleaned up:	Not reported
SVOCs cleaned up:	Not reported
Unknown clean up:	Not reported
Arsenic contaminant found:	Not reported
Cadmium contaminant found:	Not reported
Chromium contaminant found:	Not reported
Copper contaminant found:	Not reported
Iron contaminant found:	Not reported
Mercury contaminant found:	Not reported
Nickel contaminant found:	Not reported
No contaminant found:	Not reported
Pesticides contaminant found:	Not reported
Selenium contaminant found:	Not reported
SVOCs contaminant found:	Not reported
Unknown contaminant found:	Not reported
Future Use: Multistory	Not reported
Media affected Bluiding Material:	Not reported
Media affected indoor air:	Not reported
Building material media cleaned up:	Not reported
Indoor air media cleaned up:	Not reported

Map ID
 Direction
 Distance
 Elevation

MAP FINDINGS

Site

Database(s)

EDR ID Number
 EPA ID Number

1998 SAN PABLO AVENUE (Continued)

1016346655

Unknown media cleaned up: Not reported
 Past Use: Multistory Not reported

FINDS:

Registry ID: 110038710990

Environmental Interest/Information System

US EPA Assessment, Cleanup and Redevelopment Exchange System (ACRES) is an federal online database for Brownfields Grantees to electronically submit data directly to EPA.

ECHO:

Envid: 1016346655
 Registry ID: 110038710990
 DFR URL: http://echo.epa.gov/detailed_facility_report?fid=110038710990

AE131 OAKLAND YARD
NW 2500 POPLAR
1/4-1/2 OAKLAND, CA 94607
0.444 mi.
2344 ft. Site 2 of 3 in cluster AE

LUST S101624379
Alameda County CS N/A
SWEEPS UST
CA FID UST
HIST CORTESE
NPDES
WDS

Relative:
Lower

LUST:

Actual:
12 ft.

Region: STATE
 Global Id: T0600102104
 Latitude: 37.818661
 Longitude: -122.286132
 Case Type: LUST Cleanup Site
 Status: Completed - Case Closed
 Status Date: 08/25/2010
 Lead Agency: ALAMEDA COUNTY LOP
 Case Worker: Not reported
 Local Agency: Not reported
 RB Case Number: 01-2288
 LOC Case Number: RO0000365
 File Location: All Files are on GeoTracker or in the Local Agency Database
 Potential Media Affect: Other Groundwater (uses other than drinking water)
 Potential Contaminants of Concern: Diesel, Gasoline
 Site History: The site is located at 2500 Poplar Street in Oakland, California. The site is situated on the southern site of 26th Street between Poplar and Union Streets in Oakland. The site has been historically operated as a truck maintenance, fueling, and dispatch facility. On August 2, 1994, CNC Services of Antioch, California removed three underground storage tanks (USTs) from two excavations at the site, consisting of one 1,000-gallon and two 4,000-gallon single-walled steel tanks. According to Matheson Trucking, none of the USTs were used by them and were already in-place prior to their occupancy in 1972. It is assumed that the USTs stored either gasoline or diesel fuel. Soil sample analytical results detected concentrations of TPH-d up to 44 mg/kg and TPH-g at concentrations up to 1,360 mg/kg in soil sample West Tank #4. Benzene was detected above the laboratory reporting limit of <0.15 mg/kg in soil sample West Tank #4. Groundwater sample analytical results detected TPH-d, TPH-g, and benzene at

Map ID
Direction
Distance
Elevation

MAP FINDINGS

Site

Database(s)

EDR ID Number
EPA ID Number

OAKLAND YARD (Continued)

S101624379

concentrations of 140 a%/g/L, 60 a%/g/L, and <0.3 a%/g/L, respectively. On January 29, 1996, Hageman-Aguiar, Inc. installed two shallow groundwater monitoring wells, MW-1 and MW-2, in the vicinity of the former UST excavations. During the last two quarters in September 1997, gasoline and diesel range hydrocarbons were not detected above the laboratory detection limit in the groundwater samples collected from the monitoring wells. On September 27, 1999, Eureka Builders of Carson City, Nevada, removed four USTs from a common excavation located at the site. The tanks consisted of one 7,000-gallon diesel, one 4,000-gallon diesel, one 4,000-gallon gasoline, one 550-gallon waste oil UST. Soil sample analytical results detected TPH-g, TPH-d, TPH-mo, TOG, and benzene at concentrations of 73 mg/kg, 760 mg/kg, 2,000 mg/kg, 1,600 mg/kg, and 0.77 mg/kg, respectively. A groundwater sample collected from the excavation pit detected TPH-g, TPH-d, TPH-mo, benzene, and MTBE at concentrations 890 a%/g/L, 3,900 a%/g/L, 1,600 a%/g/L, 2.2 a%/g/L, and <5.0 a%/g/L, respectively. On April 18, 2000, two groundwater monitoring wells (MW-3 and MW-4) were installed at the site. Soil sample analytical results detected TPH-mo at a concentration 220 mg/kg. Groundwater sample analytical results, collected on August 6, 2009, detected TPH-d at a concentration of 500 a%/g/L in a groundwater sample collected from MW-4.

[Click here to access the California GeoTracker records for this facility:](#)

Contact:

Global Id: T0600102104
Contact Type: Regional Board Caseworker
Contact Name: Regional Water Board
Organization Name: SAN FRANCISCO BAY RWQCB (REGION 2)
Address: 1515 CLAY ST SUITE 1400
City: OAKLAND
Email: Not reported
Phone Number: Not reported

Status History:

Global Id: T0600102104
Status: Completed - Case Closed
Status Date: 08/25/2010

Global Id: T0600102104
Status: Open - Case Begin Date
Status Date: 08/02/1994

Global Id: T0600102104
Status: Open - Site Assessment
Status Date: 09/20/1994

Global Id: T0600102104
Status: Open - Site Assessment
Status Date: 04/12/1995

Global Id: T0600102104
Status: Open - Site Assessment
Status Date: 01/29/1996

Global Id: T0600102104
Status: Open - Site Assessment

Map ID
Direction
Distance
Elevation

MAP FINDINGS

Site

Database(s)

EDR ID Number
EPA ID Number

OAKLAND YARD (Continued)

S101624379

Status Date: 02/22/2000

Global Id: T0600102104
Status: Open - Verification Monitoring
Status Date: 05/01/2000

Regulatory Activities:

Global Id: T0600102104
Action Type: RESPONSE
Date: 08/18/2010
Action: Well Destruction Report

Global Id: T0600102104
Action Type: RESPONSE
Date: 08/10/2009
Action: Electronic Reporting Submittal Due

Global Id: T0600102104
Action Type: ENFORCEMENT
Date: 05/20/2010
Action: Staff Letter - #20100520

Global Id: T0600102104
Action Type: REMEDIATION
Date: 08/02/1994
Action: Excavation

Global Id: T0600102104
Action Type: ENFORCEMENT
Date: 08/25/2010
Action: Closure/No Further Action Letter - #20100825

Global Id: T0600102104
Action Type: Other
Date: 08/02/1994
Action: Leak Discovery

Global Id: T0600102104
Action Type: Other
Date: 08/03/1994
Action: Leak Reported

Global Id: T0600102104
Action Type: ENFORCEMENT
Date: 07/03/2008
Action: Technical Correspondence / Assistance / Other - #20080703

Global Id: T0600102104
Action Type: ENFORCEMENT
Date: 07/28/2009
Action: Notice of Violation - #20090728

Global Id: T0600102104
Action Type: ENFORCEMENT
Date: 07/28/2009
Action: Staff Letter - #20090728

Map ID
Direction
Distance
Elevation

MAP FINDINGS

Site

Database(s)

EDR ID Number
EPA ID Number

OAKLAND YARD (Continued)

S101624379

LUST REG 2:

Region: 2
Facility Id: 01-2288
Facility Status: Remedial action (cleanup) Underway
Case Number: 1306
How Discovered: Tank Closure
Leak Cause: UNK
Leak Source: Tank
Date Leak Confirmed: Not reported
Oversight Program: LUST
Prelim. Site Assessment Workplan Submitted: Not reported
Preliminary Site Assessment Began: Not reported
Pollution Characterization Began: Not reported
Pollution Remediation Plan Submitted: Not reported
Date Remediation Action Underway: 3/16/1998
Date Post Remedial Action Monitoring Began: Not reported

Alameda County CS:

Status: Leak Confirmation
Record Id: RO0000365
PE: 5602
Facility Status: Leak Confirmation

Status: Preliminary Site Assessment Workplan Submitted
Record Id: RO0000365
PE: 5602
Facility Status: Preliminary Site Assessment Workplan Submitted

Status: Preliminary Site Assessment Underway
Record Id: RO0000365
PE: 5602
Facility Status: Preliminary Site Assessment Underway

Status: Pollution Characterization
Record Id: RO0000365
PE: 5602
Facility Status: Pollution Characterization

Status: Verification Monitoring Underway
Record Id: RO0000365
PE: 5602
Facility Status: Verification Monitoring Underway

Status: Case Closed
Record Id: RO0000365
PE: 5602
Facility Status: Case Closed

SWEEPS UST:

Status: Active
Comp Number: 21104
Number: 9
Board Of Equalization: 44-000015
Referral Date: 07-01-85
Action Date: Not reported
Created Date: 02-29-88

Map ID
Direction
Distance
Elevation

MAP FINDINGS

Site

Database(s)

EDR ID Number
EPA ID Number

OAKLAND YARD (Continued)

S101624379

Owner Tank Id: #1
SWRCB Tank Id: 01-000-021104-000001
Tank Status: A
Capacity: 8000
Active Date: 07-01-85
Tank Use: M.V. FUEL
STG: P
Content: DIESEL
Number Of Tanks: 8

Status: Active
Comp Number: 21104
Number: 9
Board Of Equalization: 44-000015
Referral Date: 07-01-85
Action Date: Not reported
Created Date: 02-29-88
Owner Tank Id: #2
SWRCB Tank Id: 01-000-021104-000002
Tank Status: A
Capacity: 8000
Active Date: 07-01-85
Tank Use: M.V. FUEL
STG: P
Content: DIESEL
Number Of Tanks: Not reported

Status: Active
Comp Number: 21104
Number: 9
Board Of Equalization: 44-000015
Referral Date: 07-01-85
Action Date: Not reported
Created Date: 02-29-88
Owner Tank Id: GAS
SWRCB Tank Id: 01-000-021104-000003
Tank Status: A
Capacity: 10000
Active Date: 07-01-85
Tank Use: M.V. FUEL
STG: P
Content: LEADED
Number Of Tanks: Not reported

Status: Active
Comp Number: 21104
Number: 9
Board Of Equalization: 44-000015
Referral Date: 07-01-85
Action Date: Not reported
Created Date: 02-29-88
Owner Tank Id: OIL
SWRCB Tank Id: 01-000-021104-000004
Tank Status: A
Capacity: 500
Active Date: 07-01-85
Tank Use: OIL

Map ID
Direction
Distance
Elevation

MAP FINDINGS

Site

Database(s)

EDR ID Number
EPA ID Number

OAKLAND YARD (Continued)

S101624379

STG: W
Content: WASTE OIL
Number Of Tanks: Not reported

Status: Active
Comp Number: 21104
Number: 9
Board Of Equalization: 44-000015
Referral Date: 07-01-85
Action Date: Not reported
Created Date: 02-29-88
Owner Tank Id: #1
SWRCB Tank Id: 01-000-021104-000005
Tank Status: A
Capacity: 8000
Active Date: 07-01-85
Tank Use: M.V. FUEL
STG: P
Content: DIESEL
Number Of Tanks: Not reported

Status: Active
Comp Number: 21104
Number: 9
Board Of Equalization: 44-000015
Referral Date: 07-01-85
Action Date: Not reported
Created Date: 02-29-88
Owner Tank Id: #2
SWRCB Tank Id: 01-000-021104-000006
Tank Status: A
Capacity: 8000
Active Date: 07-01-85
Tank Use: M.V. FUEL
STG: P
Content: DIESEL
Number Of Tanks: Not reported

Status: Active
Comp Number: 21104
Number: 9
Board Of Equalization: 44-000015
Referral Date: 07-01-85
Action Date: Not reported
Created Date: 02-29-88
Owner Tank Id: GAS
SWRCB Tank Id: 01-000-021104-000007
Tank Status: A
Capacity: 10000
Active Date: 07-01-85
Tank Use: M.V. FUEL
STG: P
Content: LEADED
Number Of Tanks: Not reported

Status: Active
Comp Number: 21104

Map ID
Direction
Distance
Elevation

MAP FINDINGS

Site

Database(s)

EDR ID Number
EPA ID Number

OAKLAND YARD (Continued)

S101624379

Number: 9
Board Of Equalization: 44-000015
Referral Date: 07-01-85
Action Date: Not reported
Created Date: 02-29-88
Owner Tank Id: OIL
SWRCB Tank Id: 01-000-021104-000008
Tank Status: A
Capacity: 500
Active Date: 07-01-85
Tank Use: OIL
STG: W
Content: WASTE OIL
Number Of Tanks: Not reported

CA FID UST:

Facility ID: 01002632
Regulated By: UTNKA
Regulated ID: 00021104
Cortese Code: Not reported
SIC Code: Not reported
Facility Phone: 4156870480
Mail To: Not reported
Mailing Address: P O BOX
Mailing Address 2: Not reported
Mailing City,St,Zip: OAKLAND 94607
Contact: Not reported
Contact Phone: Not reported
DUNs Number: Not reported
NPDES Number: Not reported
EPA ID: Not reported
Comments: Not reported
Status: Active

HIST CORTESE:

Region: CORTESE
Facility County Code: 1
Reg By: LTNKA
Reg Id: 01-2288

NPDES:

Npdes Number: Not reported
Facility Status: Not reported
Agency Id: Not reported
Region: 2
Regulatory Measure Id: 180793
Order No: Not reported
Regulatory Measure Type: Industrial
Place Id: Not reported
WDID: 2 011005913
Program Type: Not reported
Adoption Date Of Regulatory Measure: Not reported
Effective Date Of Regulatory Measure: Not reported
Expiration Date Of Regulatory Measure: Not reported
Termination Date Of Regulatory Measure: Not reported
Discharge Name: Not reported

Map ID
Direction
Distance
Elevation

MAP FINDINGS

Site

Database(s)

EDR ID Number
EPA ID Number

OAKLAND YARD (Continued)

S101624379

Discharge Address:	Not reported
Discharge City:	Not reported
Discharge State:	Not reported
Discharge Zip:	Not reported
RECEIVED DATE:	5/9/2008
PROCESSED DATE:	4/16/1992
STATUS CODE NAME:	Active
STATUS DATE:	4/16/1992
PLACE SIZE:	66647
PLACE SIZE UNIT:	52
FACILITY CONTACT NAME:	Brett Davis
FACILITY CONTACT TITLE:	Not reported
FACILITY CONTACT PHONE:	916-685-2330
FACILITY CONTACT PHONE EXT:	Not reported
FACILITY CONTACT EMAIL:	badavis@mathesoninc.com
OPERATOR NAME:	Matheson Postal Services
OPERATOR ADDRESS:	2500 Poplar St
OPERATOR CITY:	Oakland
OPERATOR STATE:	California
OPERATOR ZIP:	94607
OPERATOR CONTACT NAME:	Brett Davis
OPERATOR CONTACT TITLE:	Not reported
OPERATOR CONTACT PHONE:	916-685-2330
OPERATOR CONTACT PHONE EXT:	Not reported
OPERATOR CONTACT EMAIL:	badavis@mathesoninc.com
OPERATOR TYPE:	Private Business
DEVELOPER NAME:	Not reported
DEVELOPER ADDRESS:	Not reported
DEVELOPER CITY:	Not reported
DEVELOPER STATE:	California
DEVELOPER ZIP:	Not reported
DEVELOPER CONTACT NAME:	Not reported
DEVELOPER CONTACT TITLE:	Not reported
CONSTYPE LINEAR UTILITY IND:	Not reported
EMERGENCY PHONE NO:	510-893-0431
EMERGENCY PHONE EXT:	Not reported
CONSTYPE ABOVE GROUND IND:	Not reported
CONSTYPE BELOW GROUND IND:	Not reported
CONSTYPE CABLE LINE IND:	Not reported
CONSTYPE COMM LINE IND:	Not reported
CONSTYPE COMMERTIAL IND:	Not reported
CONSTYPE ELECTRICAL LINE IND:	Not reported
CONSTYPE GAS LINE IND:	Not reported
CONSTYPE INDUSTRIAL IND:	Not reported
CONSTYPE OTHER DESRIPTION:	Not reported
CONSTYPE OTHER IND:	Not reported
CONSTYPE RECONS IND:	Not reported
CONSTYPE RESIDENTIAL IND:	Not reported
CONSTYPE TRANSPORT IND:	Not reported
CONSTYPE UTILITY DESCRIPTION:	Not reported
CONSTYPE UTILITY IND:	Not reported
CONSTYPE WATER SEWER IND:	Not reported
DIR DISCHARGE USWATER IND:	Not reported
RECEIVING WATER NAME:	San Francisco Bay
CERTIFIER NAME:	Not reported
CERTIFIER TITLE:	Not reported
CERTIFICATION DATE:	Not reported

Map ID
Direction
Distance
Elevation

MAP FINDINGS

Site

Database(s)

EDR ID Number
EPA ID Number

OAKLAND YARD (Continued)

S101624379

PRIMARY SIC:	4231-Terminal and Joint Terminal Maintenance Facilities for Motor Freight Transportation
SECONDARY SIC:	Not reported
TERTIARY SIC:	Not reported
Npdes Number:	CAS000001
Facility Status:	Active
Agency Id:	0
Region:	2
Regulatory Measure Id:	180793
Order No:	97-03-DWQ
Regulatory Measure Type:	Enrollee
Place Id:	Not reported
WDID:	2 011005913
Program Type:	Industrial
Adoption Date Of Regulatory Measure:	Not reported
Effective Date Of Regulatory Measure:	04/16/1992
Expiration Date Of Regulatory Measure:	Not reported
Termination Date Of Regulatory Measure:	Not reported
Discharge Name:	Matheson Postal Services
Discharge Address:	9785 Goethe Rd
Discharge City:	Sacramento
Discharge State:	California
Discharge Zip:	95827
RECEIVED DATE:	Not reported
PROCESSED DATE:	Not reported
STATUS CODE NAME:	Not reported
STATUS DATE:	Not reported
PLACE SIZE:	Not reported
PLACE SIZE UNIT:	Not reported
FACILITY CONTACT NAME:	Not reported
FACILITY CONTACT TITLE:	Not reported
FACILITY CONTACT PHONE:	Not reported
FACILITY CONTACT PHONE EXT:	Not reported
FACILITY CONTACT EMAIL:	Not reported
OPERATOR NAME:	Not reported
OPERATOR ADDRESS:	Not reported
OPERATOR CITY:	Not reported
OPERATOR STATE:	Not reported
OPERATOR ZIP:	Not reported
OPERATOR CONTACT NAME:	Not reported
OPERATOR CONTACT TITLE:	Not reported
OPERATOR CONTACT PHONE:	Not reported
OPERATOR CONTACT PHONE EXT:	Not reported
OPERATOR CONTACT EMAIL:	Not reported
OPERATOR TYPE:	Not reported
DEVELOPER NAME:	Not reported
DEVELOPER ADDRESS:	Not reported
DEVELOPER CITY:	Not reported
DEVELOPER STATE:	Not reported
DEVELOPER ZIP:	Not reported
DEVELOPER CONTACT NAME:	Not reported
DEVELOPER CONTACT TITLE:	Not reported
CONSTYPE LINEAR UTILITY IND:	Not reported
EMERGENCY PHONE NO:	Not reported
EMERGENCY PHONE EXT:	Not reported
CONSTYPE ABOVE GROUND IND:	Not reported

Map ID
Direction
Distance
Elevation

MAP FINDINGS

Site

Database(s)

EDR ID Number
EPA ID Number

OAKLAND YARD (Continued)

S101624379

CONSTYPE BELOW GROUND IND:	Not reported
CONSTYPE CABLE LINE IND:	Not reported
CONSTYPE COMM LINE IND:	Not reported
CONSTYPE COMMERTIAL IND:	Not reported
CONSTYPE ELECTRICAL LINE IND:	Not reported
CONSTYPE GAS LINE IND:	Not reported
CONSTYPE INDUSTRIAL IND:	Not reported
CONSTYPE OTHER DESCRIPTION:	Not reported
CONSTYPE OTHER IND:	Not reported
CONSTYPE RECONS IND:	Not reported
CONSTYPE RESIDENTIAL IND:	Not reported
CONSTYPE TRANSPORT IND:	Not reported
CONSTYPE UTILITY DESCRIPTION:	Not reported
CONSTYPE UTILITY IND:	Not reported
CONSTYPE WATER SEWER IND:	Not reported
DIR DISCHARGE USWATER IND:	Not reported
RECEIVING WATER NAME:	Not reported
CERTIFIER NAME:	Not reported
CERTIFIER TITLE:	Not reported
CERTIFICATION DATE:	Not reported
PRIMARY SIC:	Not reported
SECONDARY SIC:	Not reported
TERTIARY SIC:	Not reported

WDS:

Facility ID:	San Francisco Bay 011005913
Facility Type:	Industrial - Facility that treats and/or disposes of liquid or semisolid wastes from any servicing, producing, manufacturing or processing operation of whatever nature, including mining, gravel washing, geothermal operations, air conditioning, ship building and repairing, oil production, storage and disposal operations, water pumping.
Facility Status:	Active - Any facility with a continuous or seasonal discharge that is under Waste Discharge Requirements.
NPDES Number:	CAS000001 The 1st 2 characters designate the state. The remaining 7 are assigned by the Regional Board
Subregion:	2
Facility Telephone:	5108930431
Facility Contact:	VELASCO MARK
Agency Name:	MATHESON ROBERT B
Agency Address:	PO Box 970
Agency City,St,Zip:	Elk Grove 957590970
Agency Contact:	LOCKHART LARRY
Agency Telephone:	9166852330
Agency Type:	Private
SIC Code:	0
SIC Code 2:	Not reported
Primary Waste Type:	Not reported
Primary Waste:	Not reported
Waste Type2:	Not reported
Waste2:	Not reported
Primary Waste Type:	Not reported
Secondary Waste:	Not reported
Secondary Waste Type:	Not reported
Design Flow:	0
Baseline Flow:	0
Reclamation:	Not reported

Map ID
 Direction
 Distance
 Elevation

MAP FINDINGS

Site

Database(s)

EDR ID Number
 EPA ID Number

OAKLAND YARD (Continued)

S101624379

POTW: Not reported
 Treat To Water: Minor Threat to Water Quality. A violation of a regional board order should cause a relatively minor impairment of beneficial uses compared to a major or minor threat. Not: All nurds without a TTWQ will be considered a minor threat to water quality unless coded at a higher Level. A Zero (0) may be used to code those NURDS that are found to represent no threat to water quality.
 Complexity: Category C - Facilities having no waste treatment systems, such as cooling water dischargers or those who must comply through best management practices, facilities with passive waste treatment and disposal systems, such as septic systems with subsurface disposal, or dischargers having waste storage systems with land disposal such as dairy waste ponds.

AD132
ENE
1/4-1/2
0.445 mi.
2351 ft.

TELEGRAPH CLEANERS
2801 2821 MARTIN LUTHER KING JR WY
OAKLAND, CA 94607

SLIC S106235286
N/A

Site 3 of 3 in cluster AD

Relative:
Higher

SLIC REG 2:
 Region: 2
 Facility ID: SLT2O180283
 Facility Status: Leak being confirmed
 Date Closed: Not reported
 Local Case #: Not reported
 How Discovered: Not reported
 Leak Cause: Not reported
 Leak Source: Not reported
 Date Confirmed: Not reported
 Date Prelim Site Assmnt Workplan Submitted: Not reported
 Date Preliminary Site Assessment Began: Not reported
 Date Pollution Characterization Began: Not reported
 Date Remediation Plan Submitted: Not reported
 Date Remedial Action Underway: Not reported
 Date Post Remedial Action Monitoring Began: Not reported

Actual:
35 ft.

133
SSE
1/4-1/2
0.449 mi.
2371 ft.

18TH STREET PARCEL
18TH STREET PARCEL
OAKLAND, CA 94612

US BROWNFIELDS 1016346658
FINDS N/A
ECHO

Relative:
Higher

US BROWNFIELDS:
 Recipient name: Oakland, City of
 Grant type: Assessment
 Property name: 18TH STREET PARCEL
 Property #: 008-0642-002
 Parcel size: 0
 Property Description: Residential
 Latitude: 37.80926
 Longitude: -122.27435
 HCM label: Address Matching-Block Face
 Map scale: 1:24,000
 Point of reference: Other Point
 Datum: World Geodetic System of 1984

Actual:
32 ft.

Map ID
Direction
Distance
Elevation

MAP FINDINGS

Site

Database(s)

EDR ID Number
EPA ID Number

18TH STREET PARCEL (Continued)

1016346658

ACRES property ID:	27901
Start date:	Not reported
Completed date:	Not reported
Acres cleaned up:	Not reported
Cleanup funding:	Not reported
Cleanup funding source:	Not reported
Assessment funding:	3773.58
Assessment funding source:	US EPA - Brownfields Assessment Cooperative Agreement
Redevelopment funding:	Not reported
Redev. funding source:	Not reported
Redev. funding entity name:	Not reported
Redevelopment start date:	Not reported
Assessment funding entity:	Not reported
Cleanup funding entity:	Not reported
Grant type:	N/A
Accomplishment type:	Phase II Environmental Assessment
Accomplishment count:	1
Cooperative agreement #:	97983401
Ownership entity:	Government
Current owner:	Oakland Redevelopment Agency
Did owner change:	Y
Cleanup required:	Unknown
Video available:	No
Photo available:	No
Institutional controls required:	U
IC Category proprietary controls:	Not reported
IC cat. info. devices:	Not reported
IC cat. gov. controls:	Not reported
IC cat. enforcement permit tools:	Not reported
IC in place date:	Not reported
IC in place:	Unknown
State/tribal program date:	Not reported
State/tribal program ID:	Not reported
State/tribal NFA date:	Not reported
Air contaminated:	Not reported
Air cleaned:	Not reported
Asbestos found:	Not reported
Asbestos cleaned:	Not reported
Controlled substance found:	Not reported
Controlled substance cleaned:	Not reported
Drinking water affected:	Not reported
Drinking water cleaned:	Not reported
Groundwater affected:	Y
Groundwater cleaned:	Y
Lead contaminant found:	Not reported
Lead cleaned up:	Not reported
No media affected:	Not reported
Unknown media affected:	Not reported
Other cleaned up:	Not reported
Other metals found:	Not reported
Other metals cleaned:	Not reported
Other contaminants found:	Not reported
Other contams found description:	Not reported
PAHs found:	Not reported
PAHs cleaned up:	Not reported
PCBs found:	Not reported
PCBs cleaned up:	Not reported

Map ID
Direction
Distance
Elevation

MAP FINDINGS

Site

Database(s)

EDR ID Number
EPA ID Number

18TH STREET PARCEL (Continued)

1016346658

Petro products found:	Y
Petro products cleaned:	Y
Sediments found:	Not reported
Sediments cleaned:	Not reported
Soil affected:	Not reported
Soil cleaned up:	Not reported
Surface water cleaned:	Not reported
VOCs found:	Y
VOCs cleaned:	Y
Cleanup other description:	Not reported
Num. of cleanup and re-dev. jobs:	Not reported
Past use greenspace acreage:	Not reported
Past use residential acreage:	Not reported
Past use commercial acreage:	Not reported
Past use industrial acreage:	Not reported
Future use greenspace acreage:	Not reported
Future use residential acreage:	Not reported
Future use commercial acreage:	Not reported
Future use industrial acreage:	Not reported
Greenspace acreage and type:	Not reported
Superfund Fed. landowner flag:	U
Arsenic cleaned up:	Not reported
Cadmium cleaned up:	Not reported
Chromium cleaned up:	Not reported
Copper cleaned up:	Not reported
Iron cleaned up:	Not reported
mercury cleaned up:	Not reported
nickel cleaned up:	Not reported
No clean up:	Not reported
Pesticides cleaned up:	Not reported
Selenium cleaned up:	Not reported
SVOCs cleaned up:	Not reported
Unknown clean up:	Not reported
Arsenic contaminant found:	Not reported
Cadmium contaminant found:	Not reported
Chromium contaminant found:	Not reported
Copper contaminant found:	Not reported
Iron contaminant found:	Not reported
Mercury contaminant found:	Not reported
Nickel contaminant found:	Not reported
No contaminant found:	Not reported
Pesticides contaminant found:	Not reported
Selenium contaminant found:	Not reported
SVOCs contaminant found:	Not reported
Unknown contaminant found:	Not reported
Future Use: Multistory	Not reported
Media affected Bluiding Material:	Not reported
Media affected indoor air:	Not reported
Building material media cleaned up:	Not reported
Indoor air media cleaned up:	Not reported
Unknown media cleaned up:	Not reported
Past Use: Multistory	Not reported

FINDS:

Registry ID: 110038711034

Map ID
Direction
Distance
Elevation

MAP FINDINGS

Site

Database(s)

EDR ID Number
EPA ID Number

18TH STREET PARCEL (Continued)

1016346658

Environmental Interest/Information System
US EPA Assessment, Cleanup and Redevelopment Exchange System (ACRES)
is an federal online database for Brownfields Grantees to
electronically submit data directly to EPA.

ECHO:

Envid: 1016346658
Registry ID: 110038711034
DFR URL: http://echo.epa.gov/detailed_facility_report?fid=110038711034

AG134
ESE
1/4-1/2
0.462 mi.
2440 ft.

USPS CARRIER
577 W GRAND AVE
OAKLAND, CA 94612
Site 1 of 2 in cluster AG

Alameda County CS **U001599440**
N/A

Relative:
Higher

Alameda County CS:
Status: Case Closed
Record Id: RO0000947
PE: 5602
Facility Status: Case Closed

Actual:
23 ft.

AG135
ESE
1/4-1/2
0.462 mi.
2440 ft.

US POSTAL SERVICE
577 GRAND AVE W
OAKLAND, CA 94612
Site 2 of 2 in cluster AG

LUST **S104241984**
HIST CORTESE **N/A**

Relative:
Higher

LUST:
Region: STATE
Global Id: T0600101577
Latitude: 37.8111032131344
Longitude: -122.271196234684
Case Type: LUST Cleanup Site
Status: Completed - Case Closed
Status Date: 01/11/1996
Lead Agency: ALAMEDA COUNTY LOP
Case Worker: Not reported
Local Agency: Not reported
RB Case Number: 01-1706
LOC Case Number: RO0000947
File Location: All Files are on GeoTracker or in the Local Agency Database
Potential Media Affect: Soil
Potential Contaminants of Concern: Gasoline
Site History: Not reported

Actual:
23 ft.

Click here to access the California GeoTracker records for this facility:

Contact:

Global Id: T0600101577
Contact Type: Regional Board Caseworker
Contact Name: Regional Water Board
Organization Name: SAN FRANCISCO BAY RWQCB (REGION 2)
Address: 1515 CLAY ST SUITE 1400
City: OAKLAND

Map ID
Direction
Distance
Elevation

MAP FINDINGS

Site

Database(s)

EDR ID Number
EPA ID Number

US POSTAL SERVICE (Continued)

S104241984

Email: Not reported
Phone Number: Not reported

Status History:
Global Id: T0600101577
Status: Completed - Case Closed
Status Date: 01/11/1996

Global Id: T0600101577
Status: Open - Case Begin Date
Status Date: 01/27/1993

Regulatory Activities:
Global Id: T0600101577
Action Type: REMEDIATION
Date: 09/09/9999
Action: Not reported

Global Id: T0600101577
Action Type: Other
Date: 01/27/1993
Action: Leak Reported

LUST REG 2:
Region: 2
Facility Id: 01-1706
Facility Status: Case Closed
Case Number: 3992
How Discovered: Tank Closure
Leak Cause: UNK
Leak Source: UNK
Date Leak Confirmed: Not reported
Oversight Program: LUST
Prelim. Site Assessment Workplan Submitted: Not reported
Preliminary Site Assessment Began: Not reported
Pollution Characterization Began: Not reported
Pollution Remediation Plan Submitted: Not reported
Date Remediation Action Underway: Not reported
Date Post Remedial Action Monitoring Began: Not reported

HIST CORTESE:
Region: CORTESE
Facility County Code: 1
Reg By: LTNKA
Reg Id: 01-1706

Map ID
 Direction
 Distance
 Elevation

MAP FINDINGS

Site

Database(s)

EDR ID Number
 EPA ID Number

AF136
SE
1/4-1/2
0.464 mi.
2451 ft.

1972 SAN PABLO AVENUE
1972 SAN PABLO AVENUE
OAKLAND, CA 94612

US BROWNFIELDS
FINDS
ECHO

1016346654
N/A

Site 2 of 5 in cluster AF

Relative:
Higher

US BROWNFIELDS:

Actual:
29 ft.

Recipient name: Oakland, City of
 Grant type: Assessment
 Property name: 1972 SAN PABLO AVENUE
 Property #: 008-0644-023
 Parcel size: .11
 Property Description: Historical uses include residential, retail, and plumbing services
 Latitude: 37.81015
 Longitude: -122.27264
 HCM label: Address Matching-House Number
 Map scale: 1:24,000
 Point of reference: Entrance Point of a Facility or Station
 Datum: World Geodetic System of 1984
 ACRES property ID: 27864
 Start date: Not reported
 Completed date: Not reported
 Acres cleaned up: Not reported
 Cleanup funding: Not reported
 Cleanup funding source: Not reported
 Assessment funding: 3773.58
 Assessment funding source: US EPA - Brownfields Assessment Cooperative Agreement
 Redevelopment funding: Not reported
 Redev. funding source: Not reported
 Redev. funding entity name: Not reported
 Redevelopment start date: Not reported
 Assessment funding entity: Not reported
 Cleanup funding entity: Not reported
 Grant type: N/A
 Accomplishment type: Phase II Environmental Assessment
 Accomplishment count: 1
 Cooperative agreement #: 97983401
 Ownership entity: Private
 Current owner: Schwyhart, W.R.
 Did owner change: Y
 Cleanup required: Unknown
 Video available: No
 Photo available: No
 Institutional controls required: U
 IC Category proprietary controls: Not reported
 IC cat. info. devices: Not reported
 IC cat. gov. controls: Not reported
 IC cat. enforcement permit tools: Not reported
 IC in place date: Not reported
 IC in place: Unknown
 State/tribal program date: Not reported
 State/tribal program ID: Not reported
 State/tribal NFA date: Not reported
 Air contaminated: Not reported
 Air cleaned: Not reported
 Asbestos found: Not reported
 Asbestos cleaned: Not reported
 Controlled substance found: Not reported
 Controlled substance cleaned: Not reported

Map ID
Direction
Distance
Elevation

MAP FINDINGS

Site

Database(s)

EDR ID Number
EPA ID Number

1972 SAN PABLO AVENUE (Continued)

1016346654

Drinking water affected:	Not reported
Drinking water cleaned:	Not reported
Groundwater affected:	Y
Groundwater cleaned:	Y
Lead contaminant found:	Y
Lead cleaned up:	Y
No media affected:	Not reported
Unknown media affected:	Not reported
Other cleaned up:	Not reported
Other metals found:	Not reported
Other metals cleaned:	Not reported
Other contaminants found:	Not reported
Other contams found description:	Not reported
PAHs found:	Not reported
PAHs cleaned up:	Not reported
PCBs found:	Not reported
PCBs cleaned up:	Not reported
Petro products found:	Y
Petro products cleaned:	Y
Sediments found:	Not reported
Sediments cleaned:	Not reported
Soil affected:	Y
Soil cleaned up:	Y
Surface water cleaned:	Not reported
VOCs found:	Y
VOCs cleaned:	Y
Cleanup other description:	Not reported
Num. of cleanup and re-dev. jobs:	Not reported
Past use greenspace acreage:	Not reported
Past use residential acreage:	Not reported
Past use commercial acreage:	Not reported
Past use industrial acreage:	Not reported
Future use greenspace acreage:	Not reported
Future use residential acreage:	Not reported
Future use commercial acreage:	Not reported
Future use industrial acreage:	Not reported
Greenspace acreage and type:	Not reported
Superfund Fed. landowner flag:	U
Arsenic cleaned up:	Not reported
Cadmium cleaned up:	Not reported
Chromium cleaned up:	Not reported
Copper cleaned up:	Not reported
Iron cleaned up:	Not reported
mercury cleaned up:	Not reported
nickel cleaned up:	Not reported
No clean up:	Not reported
Pesticides cleaned up:	Not reported
Selenium cleaned up:	Not reported
SVOCs cleaned up:	Not reported
Unknown clean up:	Not reported
Arsenic contaminant found:	Not reported
Cadmium contaminant found:	Not reported
Chromium contaminant found:	Not reported
Copper contaminant found:	Not reported
Iron contaminant found:	Not reported
Mercury contaminant found:	Not reported
Nickel contaminant found:	Not reported

Map ID
 Direction
 Distance
 Elevation

MAP FINDINGS

Site

Database(s)

EDR ID Number
 EPA ID Number

1972 SAN PABLO AVENUE (Continued)

1016346654

No contaminant found:	Not reported
Pesticides contaminant found:	Not reported
Selenium contaminant found:	Not reported
SVOCs contaminant found:	Not reported
Unknown contaminant found:	Not reported
Future Use: Multistory	Not reported
Media affected Bluiding Material:	Not reported
Media affected indoor air:	Not reported
Building material media cleaned up:	Not reported
Indoor air media cleaned up:	Not reported
Unknown media cleaned up:	Not reported
Past Use: Multistory	Not reported

FINDS:

Registry ID: 110038710981

Environmental Interest/Information System

US EPA Assessment, Cleanup and Redevelopment Exchange System (ACRES) is an federal online database for Brownfields Grantees to electronically submit data directly to EPA.

ECHO:

Envid: 1016346654
 Registry ID: 110038710981
 DFR URL: http://echo.epa.gov/detailed_facility_report?fid=110038710981

**137
 NW
 1/4-1/2
 0.465 mi.
 2454 ft.**

**WESTERN SEAFARE COMPANY
 1301 26TH ST
 OAKLAND, CA 94607**

**LUST
 Alameda County CS
 SWEEPS UST
 HIST UST
 CA FID UST
 HIST CORTESE**

**S101624402
 N/A**

**Relative:
 Lower**

LUST:

**Actual:
 12 ft.**

Region:	STATE
Global Id:	T0600102036
Latitude:	37.8193
Longitude:	-122.286528
Case Type:	LUST Cleanup Site
Status:	Completed - Case Closed
Status Date:	05/02/1997
Lead Agency:	ALAMEDA COUNTY LOP
Case Worker:	Not reported
Local Agency:	Not reported
RB Case Number:	01-2217
LOC Case Number:	RO0000729
File Location:	All Files are on GeoTracker or in the Local Agency Database
Potential Media Affect:	Other Groundwater (uses other than drinking water)
Potential Contaminants of Concern:	Gasoline
Site History:	Not reported

Click here to access the California GeoTracker records for this facility:

Contact:

Global Id: T0600102036

Map ID
Direction
Distance
Elevation

MAP FINDINGS

Site

Database(s)

EDR ID Number
EPA ID Number

WESTERN SEAFARE COMPANY (Continued)

S101624402

Contact Type: Regional Board Caseworker
Contact Name: Regional Water Board
Organization Name: SAN FRANCISCO BAY RWQCB (REGION 2)
Address: 1515 CLAY ST SUITE 1400
City: OAKLAND
Email: Not reported
Phone Number: Not reported

Status History:

Global Id: T0600102036
Status: Completed - Case Closed
Status Date: 05/02/1997

Global Id: T0600102036
Status: Open - Case Begin Date
Status Date: 08/29/1996

Regulatory Activities:

Global Id: T0600102036
Action Type: REMEDIATION
Date: 09/09/9999
Action: Not reported

Global Id: T0600102036
Action Type: Other
Date: 08/29/1996
Action: Leak Reported

LUST REG 2:

Region: 2
Facility Id: 01-2217
Facility Status: Case Closed
Case Number: 3921
How Discovered: Tank Closure
Leak Cause: UNK
Leak Source: UNK
Date Leak Confirmed: 4/5/1997
Oversight Program: LUST
Prelim. Site Assessment Workplan Submitted: Not reported
Preliminary Site Assessment Began: Not reported
Pollution Characterization Began: Not reported
Pollution Remediation Plan Submitted: Not reported
Date Remediation Action Underway: Not reported
Date Post Remedial Action Monitoring Began: Not reported

Alameda County CS:

Status: Case Closed
Record Id: RO0000729
PE: 5602
Facility Status: Case Closed

SWEEPS UST:

Status: Active
Comp Number: 4404

Map ID
Direction
Distance
Elevation

MAP FINDINGS

Site

Database(s)

EDR ID Number
EPA ID Number

WESTERN SEAFARE COMPANY (Continued)

S101624402

Number: 1
Board Of Equalization: 44-000065
Referral Date: 11-05-92
Action Date: 11-22-93
Created Date: 02-29-88
Owner Tank Id: 3309018
SWRCB Tank Id: 01-000-004404-000001
Tank Status: A
Capacity: 1000
Active Date: 11-05-92
Tank Use: M.V. FUEL
STG: P
Content: REG UNLEADED
Number Of Tanks: 1

HIST UST:

File Number: 00036052
URL: <http://geotracker.waterboards.ca.gov/ustpdfs/pdf/00036052.pdf>
Region: Not reported
Facility ID: Not reported
Facility Type: Not reported
Other Type: Not reported
Contact Name: Not reported
Telephone: Not reported
Owner Name: Not reported
Owner Address: Not reported
Owner City,St,Zip: Not reported
Total Tanks: Not reported

Tank Num: Not reported
Container Num: Not reported
Year Installed: Not reported
Tank Capacity: Not reported
Tank Used for: Not reported
Type of Fuel: Not reported
Container Construction Thickness: Not reported
Leak Detection: Not reported

Click here for Geo Tracker PDF:

CA FID UST:

Facility ID: 01002537
Regulated By: UTNKA
Regulated ID: 00004404
Cortese Code: Not reported
SIC Code: Not reported
Facility Phone: 4154658750
Mail To: Not reported
Mailing Address: 181 28TH AVE
Mailing Address 2: Not reported
Mailing City,St,Zip: OAKLAND 94607
Contact: Not reported
Contact Phone: Not reported
DUNS Number: Not reported
NPDES Number: Not reported
EPA ID: Not reported

Map ID
Direction
Distance
Elevation

MAP FINDINGS

Site

Database(s)

EDR ID Number
EPA ID Number

WESTERN SEAFARE COMPANY (Continued)

S101624402

Comments: Not reported
Status: Active

HIST CORTESE:
Region: CORTESE
Facility County Code: 1
Reg By: LTNKA
Reg Id: 01-2217

138
NNE
1/4-1/2
0.470 mi.
2479 ft.

**CALTECH METAL FINISHERS
841 31ST STREET
OAKLAND, CA 94608**

**SEMS 1000133512
RCRA-LQG CAD040014342
ENVIROSTOR
PRP
ICIS
FINDS
EMI
WDS
ECHO**

Relative:
Higher

Actual:
35 ft.

SEMS:
Site ID: 905868
EPA ID: CAD040014342
Federal Facility: N
NPL: Not on the NPL
Non NPL Status: Removal Only Site (No Site Assessment Work Needed)

Following information was gathered from the prior CERCLIS update completed in 10/2013:

Site ID: 0905868
EPA ID: CAD040014342
Facility County: ALAMEDA
Short Name: CAL TECH METAL FINISHERS
Congressional District: Not reported
IFMS ID: 09HF
SMSA Number: Not reported
USGC Hydro Unit: Not reported
Federal Facility: Not a Federal Facility
DMNSN Number: 0.00000
Site Orphan Flag: Not reported
RCRA ID: Not reported
USGS Quadrangle: Not reported
Site Init By Prog: R
NFRAP Flag: Not reported
Parent ID: Not reported
RST Code: Not reported
EPA Region: 09
Classification: Not reported
Site Settings Code: Not reported
NPL Status: Not on the NPL
DMNSN Unit Code: Not reported
RBRAC Code: Not reported
RResp Fed Agency Code: Not reported
Non NPL Status: Removal Only Site (No Site Assessment Work Needed)
Non NPL Status Date: 12/19/01
Site Fips Code: 06001
CC Concurrence Date: / /
CC Concurrence FY: Not reported
Alias EPA ID: Not reported

Map ID
Direction
Distance
Elevation

MAP FINDINGS

Site

Database(s)

EDR ID Number
EPA ID Number

CALTECH METAL FINISHERS (Continued)

1000133512

Site FUDS Flag: Not reported

CERCLIS Site Contact Name(s):

Contact ID: 9000068.00000
Contact Name: Tom J. Dunkelman
Contact Tel: (415) 972-3044
Contact Title: On-Scene Coordinator (OSC)
Contact Email: Not reported

Contact ID: 13003854.00000
Contact Name: Leslie Ramirez
Contact Tel: (415) 972-3978
Contact Title: Site Assessment Manager (SAM)
Contact Email: Not reported

Contact ID: 13003858.00000
Contact Name: Sharon Murray
Contact Tel: (415) 972-4250
Contact Title: Site Assessment Manager (SAM)
Contact Email: Not reported

Contact ID: 13004003.00000
Contact Name: Carl Brickner
Contact Tel: Not reported
Contact Title: Site Assessment Manager (SAM)
Contact Email: Not reported

Alias Comments: Not reported

Site Description: The site consists of four interconnected, corrugated steel warehouse-type buildings and an adjacent fenced lot. Site was already in EPA databases as RCRA site; exact same site name and EPA ID were used for this Superfund site record.

CERCLIS Assessment History:

Action Code: 001
Action: REMOVAL ASSESSMENT
Date Started: 04/26/01
Date Completed: 04/26/01
Priority Level: Not reported
Operable Unit: SITEWIDE
Primary Responsibility: EPA In-House
Planning Status: Not reported
Urgency Indicator: Not reported
Action Anomaly: Not reported

For detailed financial records, contact EDR for a Site Report.:

Action Code: 001
Action: UNILATERAL ADMIN ORDER
Date Started: / /
Date Completed: 05/15/01
Priority Level: Not reported
Operable Unit: SITEWIDE
Primary Responsibility: Federal Enforcement
Planning Status: Not reported
Urgency Indicator: Not reported

Map ID
Direction
Distance
Elevation

MAP FINDINGS

Site

Database(s)

EDR ID Number
EPA ID Number

CALTECH METAL FINISHERS (Continued)

1000133512

Action Anomaly: Not reported

For detailed financial records, contact EDR for a Site Report.:

Action Code: 001
Action: ADMINISTRATIVE RECORDS
Date Started: / /
Date Completed: 07/16/01
Priority Level: Admin Record Compiled for a Removal Event
Operable Unit: SITEWIDE
Primary Responsibility: EPA Fund-Financed
Planning Status: Not reported
Urgency Indicator: Not reported
Action Anomaly: Not reported

For detailed financial records, contact EDR for a Site Report.:

Action Code: 001
Action: REMOVAL
Date Started: 07/23/01
Date Completed: 12/07/01
Priority Level: Cleaned up
Operable Unit: SITEWIDE
Primary Responsibility: EPA Fund-Financed
Planning Status: Not reported
Urgency Indicator: Time Critical
Action Anomaly: Not reported

For detailed financial records, contact EDR for a Site Report.:

Action Code: 001
Action: ADMINISTRATIVE ORDER ON CONSENT
Date Started: / /
Date Completed: 10/12/04
Priority Level: Not reported
Operable Unit: SITEWIDE
Primary Responsibility: Federal Enforcement
Planning Status: Primary
Urgency Indicator: Not reported
Action Anomaly: Not reported

For detailed financial records, contact EDR for a Site Report.:

[Click this hyperlink](#) while viewing on your computer to access
31 additional US CERCLIS Financial: record(s) in the EDR Site Report.

RCRA-LQG:

Date form received by agency: 03/02/2010
Facility name: CALTECH METAL FINISHERS
Facility address: 841 31ST STREET
OAKLAND, CA 94608
EPA ID: CAD040014342
Mailing address: HEINZ AVENUE
BERKELEY, CA 94710
Contact: JAYANTHA RANDENI
Contact address: HEINZ AVENUE

Map ID
Direction
Distance
Elevation

MAP FINDINGS

Site

Database(s)

EDR ID Number
EPA ID Number

CALTECH METAL FINISHERS (Continued)

1000133512

Contact country: BERKELEY, CA 94710
US
Contact telephone: (510) 540-3806
Contact email: JRANDENI@DTCS.CA.GOV
EPA Region: 09
Classification: Large Quantity Generator
Description: Handler: generates 1,000 kg or more of hazardous waste during any calendar month; or generates more than 1 kg of acutely hazardous waste during any calendar month; or generates more than 100 kg of any residue or contaminated soil, waste or other debris resulting from the cleanup of a spill, into or on any land or water, of acutely hazardous waste during any calendar month; or generates 1 kg or less of acutely hazardous waste during any calendar month, and accumulates more than 1 kg of acutely hazardous waste at any time; or generates 100 kg or less of any residue or contaminated soil, waste or other debris resulting from the cleanup of a spill, into or on any land or water, of acutely hazardous waste during any calendar month, and accumulates more than 100 kg of that material at any time

Owner/Operator Summary:

Owner/operator name: PAS DEVELOPMENT LLC
Owner/operator address: W AMERICAN CANYON
AMERICAN CANYON, CA 94503

Owner/operator country: Not reported
Owner/operator telephone: (707) 649-5080
Legal status: Private
Owner/Operator Type: Owner
Owner/Op start date: 05/01/2007
Owner/Op end date: Not reported

Owner/operator name: R CROSS, R WICKMAN
Owner/operator address: NOT REQUIRED
NOT REQUIRED, ME 99999

Owner/operator country: Not reported
Owner/operator telephone: (415) 555-1212
Legal status: Private
Owner/Operator Type: Owner
Owner/Op start date: Not reported
Owner/Op end date: Not reported

Owner/operator name: DTSC
Owner/operator address: Not reported
Not reported

Owner/operator country: Not reported
Owner/operator telephone: Not reported
Legal status: State
Owner/Operator Type: Operator
Owner/Op start date: 06/06/2006
Owner/Op end date: Not reported

Owner/operator name: NOT REQUIRED
Owner/operator address: NOT REQUIRED
NOT REQUIRED, ME 99999

Owner/operator country: Not reported
Owner/operator telephone: (415) 555-1212
Legal status: Private
Owner/Operator Type: Operator

Map ID
Direction
Distance
Elevation

MAP FINDINGS

Site

Database(s)

EDR ID Number
EPA ID Number

CALTECH METAL FINISHERS (Continued)

1000133512

Owner/Op start date: Not reported
Owner/Op end date: Not reported

Handler Activities Summary:

U.S. importer of hazardous waste: No
Mixed waste (haz. and radioactive): No
Recycler of hazardous waste: No
Transporter of hazardous waste: No
Treater, storer or disposer of HW: No
Underground injection activity: No
On-site burner exemption: No
Furnace exemption: No
Used oil fuel burner: No
Used oil processor: No
Used oil refiner: No
Used oil fuel marketer to burner: No
Used oil Specification marketer: No
Used oil transfer facility: No
Used oil transporter: No

. Waste code: 181
. Waste name: 181

. Waste code: 291
. Waste name: 291

. Waste code: 331
. Waste name: 331

. Waste code: 551
. Waste name: 551

. Waste code: D001
. Waste name: IGNITABLE WASTE

. Waste code: D002
. Waste name: CORROSIVE WASTE

. Waste code: D006
. Waste name: CADMIUM

. Waste code: D007
. Waste name: CHROMIUM

. Waste code: D010
. Waste name: SELENIUM

. Waste code: D040
. Waste name: TRICHLORETHYLENE

Historical Generators:

Date form received by agency: 05/19/2009
Site name: CALTECH METAL FINISHERS
Classification: Large Quantity Generator

. Waste code: F001

Map ID
Direction
Distance
Elevation

MAP FINDINGS

Site

Database(s)

EDR ID Number
EPA ID Number

CALTECH METAL FINISHERS (Continued)

1000133512

. Waste name: THE FOLLOWING SPENT HALOGENATED SOLVENTS USED IN DEGREASING: TETRACHLOROETHYLENE, TRICHLORETHYLENE, METHYLENE CHLORIDE, 1,1,1-TRICHLOROETHANE, CARBON TETRACHLORIDE AND CHLORINATED FLUOROCARBONS; ALL SPENT SOLVENT MIXTURES/BLENDS USED IN DEGREASING CONTAINING, BEFORE USE, A TOTAL OF TEN PERCENT OR MORE (BY VOLUME) OF ONE OR MORE OF THE ABOVE HALOGENATED SOLVENTS OR THOSE SOLVENTS LISTED IN F002, F004, AND F005; AND STILL BOTTOMS FROM THE RECOVERY OF THESE SPENT SOLVENTS AND SPENT SOLVENT MIXTURES.

Date form received by agency: 04/30/2009

Site name: CALTECH METAL FINISHERS

Classification: Large Quantity Generator

. Waste code: F001

. Waste name: THE FOLLOWING SPENT HALOGENATED SOLVENTS USED IN DEGREASING: TETRACHLOROETHYLENE, TRICHLORETHYLENE, METHYLENE CHLORIDE, 1,1,1-TRICHLOROETHANE, CARBON TETRACHLORIDE AND CHLORINATED FLUOROCARBONS; ALL SPENT SOLVENT MIXTURES/BLENDS USED IN DEGREASING CONTAINING, BEFORE USE, A TOTAL OF TEN PERCENT OR MORE (BY VOLUME) OF ONE OR MORE OF THE ABOVE HALOGENATED SOLVENTS OR THOSE SOLVENTS LISTED IN F002, F004, AND F005; AND STILL BOTTOMS FROM THE RECOVERY OF THESE SPENT SOLVENTS AND SPENT SOLVENT MIXTURES.

Date form received by agency: 10/12/2000

Site name: CAL - TECH METAL FINISHING, INC.

Classification: Large Quantity Generator

Date form received by agency: 05/14/1986

Site name: CAL TECH METAL FINISHERS INC

Classification: Small Quantity Generator

Violation Status: No violations found

ENVIROSTOR:

Facility ID: 71002363
Status: Refer: Other Agency
Status Date: 10/05/2011
Site Code: Not reported
Site Type: Tiered Permit
Site Type Detailed: Tiered Permit
Acres: 0.64
NPL: NO
Regulatory Agencies: NONE SPECIFIED
Lead Agency: NONE SPECIFIED
Program Manager: Not reported
Supervisor: Karen Toth
Division Branch: Cleanup Berkeley
Assembly: 18
Senate: 09
Special Program: Not reported
Restricted Use: NO
Site Mgmt Req: NONE SPECIFIED
Funding: Not reported
Latitude: 37.82087
Longitude: -122.2745
APN: NONE SPECIFIED
Past Use: NONE SPECIFIED
Potential COC: NONE SPECIFIED

Map ID
Direction
Distance
Elevation

MAP FINDINGS

Site

Database(s)

EDR ID Number
EPA ID Number

CALTECH METAL FINISHERS (Continued)

1000133512

Confirmed COC: NONE SPECIFIED
Potential Description: NONE SPECIFIED
Alias Name: CAD040014342
Alias Type: EPA Identification Number
Alias Name: 110001133489
Alias Type: EPA (FRS #)
Alias Name: 01340118
Alias Type: Envirostor ID Number
Alias Name: 71002363
Alias Type: Envirostor ID Number

Completed Info:

Completed Area Name: PROJECT WIDE
Completed Sub Area Name: Not reported
Completed Document Type: Site Inspections/Visit (Non LUR)
Completed Date: 06/01/1998
Comments: Not reported

Future Area Name: Not reported
Future Sub Area Name: Not reported
Future Document Type: Not reported
Future Due Date: Not reported
Schedule Area Name: Not reported
Schedule Sub Area Name: Not reported
Schedule Document Type: Not reported
Schedule Due Date: Not reported
Schedule Revised Date: Not reported

PRP:

PRP name: CAL TECH METAL FINISHERS INC
DONALD DEAN
DONALD DEAN
JAMES PARKS

ICIS:

Enforcement Action ID: 09-2005-0004
FRS ID: 110001133489
Program ID: RE-POWERING 71002363-15207
Action Name: CAL TECH METAL FINISHERS
Full Address: 841 31ST STREET OAKLAND CA 94608-4301
State: California
Facility Name: CAL-TECH METAL FINISHING INC
Facility Address: 841 31ST STREET
OAKLAND, CA 94608-4301
Enforcement Action Type: CERCLA 122h Agrmt For Cost Recovery
Facility County: ALAMEDA
EPA Region #: 9

Enforcement Action ID: 09-2005-0004
FRS ID: 110001133489
Program ID: RCRAINFO CAD040014342
Action Name: CAL TECH METAL FINISHERS
Full Address: 841 31ST STREET OAKLAND CA 94608-4301
State: California
Facility Name: CAL-TECH METAL FINISHING INC
Facility Address: 841 31ST STREET
OAKLAND, CA 94608-4301

Map ID
Direction
Distance
Elevation

MAP FINDINGS

Site

Database(s)

EDR ID Number
EPA ID Number

CALTECH METAL FINISHERS (Continued)

1000133512

Enforcement Action Type: CERCLA 122h Agrmt For Cost Recovery
Facility County: ALAMEDA
EPA Region #: 9

Enforcement Action ID: 09-2005-0004
FRS ID: 110001133489
Program ID: NEI NEI18811
Action Name: CAL TECH METAL FINISHERS
Full Address: 841 31ST STREET OAKLAND CA 94608-4301
State: California
Facility Name: CAL-TECH METAL FINISHING INC
Facility Address: 841 31ST STREET
OAKLAND, CA 94608-4301

Enforcement Action Type: CERCLA 122h Agrmt For Cost Recovery
Facility County: ALAMEDA
EPA Region #: 9

Enforcement Action ID: 09-2005-0004
FRS ID: 110001133489
Program ID: FRS 110001133489
Action Name: CAL TECH METAL FINISHERS
Full Address: 841 31ST STREET OAKLAND CA 94608-4301
State: California
Facility Name: CAL-TECH METAL FINISHING INC
Facility Address: 841 31ST STREET
OAKLAND, CA 94608-4301

Enforcement Action Type: CERCLA 122h Agrmt For Cost Recovery
Facility County: ALAMEDA
EPA Region #: 9

Enforcement Action ID: 09-2005-0004
FRS ID: 110001133489
Program ID: EIS 6499511
Action Name: CAL TECH METAL FINISHERS
Full Address: 841 31ST STREET OAKLAND CA 94608-4301
State: California
Facility Name: CAL-TECH METAL FINISHING INC
Facility Address: 841 31ST STREET
OAKLAND, CA 94608-4301

Enforcement Action Type: CERCLA 122h Agrmt For Cost Recovery
Facility County: ALAMEDA
EPA Region #: 9

Enforcement Action ID: 09-2005-0004
FRS ID: 110001133489
Program ID: CERCLIS CAD040014342
Action Name: CAL TECH METAL FINISHERS
Full Address: 841 31ST STREET OAKLAND CA 94608-4301
State: California
Facility Name: CAL-TECH METAL FINISHING INC
Facility Address: 841 31ST STREET
OAKLAND, CA 94608-4301

Enforcement Action Type: CERCLA 122h Agrmt For Cost Recovery
Facility County: ALAMEDA
EPA Region #: 9

Enforcement Action ID: 09-2005-0004

Map ID
Direction
Distance
Elevation

MAP FINDINGS

Site

Database(s)

EDR ID Number
EPA ID Number

CALTECH METAL FINISHERS (Continued)

1000133512

FRS ID: 110001133489
Program ID: BR CAD040014342
Action Name: CAL TECH METAL FINISHERS
Full Address: 841 31ST STREET OAKLAND CA 94608-4301
State: California
Facility Name: CAL-TECH METAL FINISHING INC
Facility Address: 841 31ST STREET
OAKLAND, CA 94608-4301
Enforcement Action Type: CERCLA 122h Agrmt For Cost Recovery
Facility County: ALAMEDA
EPA Region #: 9

Enforcement Action ID: 09-2005-0004
FRS ID: 110001133489
Program ID: TRIS 94609CLTCH84131
Action Name: CAL TECH METAL FINISHERS
Full Address: 841 31ST STREET OAKLAND CA 94608-4301
State: California
Facility Name: CAL-TECH METAL FINISHING INC
Facility Address: 841 31ST STREET
OAKLAND, CA 94608-4301
Enforcement Action Type: CERCLA 122h Agrmt For Cost Recovery
Facility County: ALAMEDA
EPA Region #: 9

Enforcement Action ID: 09-2001-0150
FRS ID: 110001133489
Program ID: TRIS 94609CLTCH84131
Action Name: CAL TECH METAL FINISHERS
Full Address: 841 31ST STREET OAKLAND CA 94608-4301
State: California
Facility Name: CAL-TECH METAL FINISHING INC
Facility Address: 841 31ST STREET
OAKLAND, CA 94608-4301
Enforcement Action Type: CERCLA 106 AO For Resp Action/Imm Haz
Facility County: ALAMEDA
EPA Region #: 9

Enforcement Action ID: 09-2001-0150
FRS ID: 110001133489
Program ID: RE-POWERING 71002363-15207
Action Name: CAL TECH METAL FINISHERS
Full Address: 841 31ST STREET OAKLAND CA 94608-4301
State: California
Facility Name: CAL-TECH METAL FINISHING INC
Facility Address: 841 31ST STREET
OAKLAND, CA 94608-4301
Enforcement Action Type: CERCLA 106 AO For Resp Action/Imm Haz
Facility County: ALAMEDA
EPA Region #: 9

Enforcement Action ID: 09-2001-0150
FRS ID: 110001133489
Program ID: RCRAINFO CAD040014342
Action Name: CAL TECH METAL FINISHERS
Full Address: 841 31ST STREET OAKLAND CA 94608-4301
State: California

Map ID
Direction
Distance
Elevation

MAP FINDINGS

Site

Database(s)

EDR ID Number
EPA ID Number

CALTECH METAL FINISHERS (Continued)

1000133512

Facility Name: CAL-TECH METAL FINISHING INC
Facility Address: 841 31ST STREET
OAKLAND, CA 94608-4301
Enforcement Action Type: CERCLA 106 AO For Resp Action/Imm Haz
Facility County: ALAMEDA
EPA Region #: 9
Enforcement Action ID: 09-2001-0150
FRS ID: 110001133489
Program ID: NEI NEI18811
Action Name: CAL TECH METAL FINISHERS
Full Address: 841 31ST STREET OAKLAND CA 94608-4301
State: California
Facility Name: CAL-TECH METAL FINISHING INC
Facility Address: 841 31ST STREET
OAKLAND, CA 94608-4301
Enforcement Action Type: CERCLA 106 AO For Resp Action/Imm Haz
Facility County: ALAMEDA
EPA Region #: 9
Enforcement Action ID: 09-2001-0150
FRS ID: 110001133489
Program ID: FRS 110001133489
Action Name: CAL TECH METAL FINISHERS
Full Address: 841 31ST STREET OAKLAND CA 94608-4301
State: California
Facility Name: CAL-TECH METAL FINISHING INC
Facility Address: 841 31ST STREET
OAKLAND, CA 94608-4301
Enforcement Action Type: CERCLA 106 AO For Resp Action/Imm Haz
Facility County: ALAMEDA
EPA Region #: 9
Enforcement Action ID: 09-2001-0150
FRS ID: 110001133489
Program ID: EIS 6499511
Action Name: CAL TECH METAL FINISHERS
Full Address: 841 31ST STREET OAKLAND CA 94608-4301
State: California
Facility Name: CAL-TECH METAL FINISHING INC
Facility Address: 841 31ST STREET
OAKLAND, CA 94608-4301
Enforcement Action Type: CERCLA 106 AO For Resp Action/Imm Haz
Facility County: ALAMEDA
EPA Region #: 9
Enforcement Action ID: 09-2001-0150
FRS ID: 110001133489
Program ID: BR CAD040014342
Action Name: CAL TECH METAL FINISHERS
Full Address: 841 31ST STREET OAKLAND CA 94608-4301
State: California
Facility Name: CAL-TECH METAL FINISHING INC
Facility Address: 841 31ST STREET
OAKLAND, CA 94608-4301
Enforcement Action Type: CERCLA 106 AO For Resp Action/Imm Haz
Facility County: ALAMEDA

Map ID
Direction
Distance
Elevation

MAP FINDINGS

Site

Database(s)

EDR ID Number
EPA ID Number

CALTECH METAL FINISHERS (Continued)

1000133512

EPA Region #: 9

Enforcement Action ID: 09-2001-0150
FRS ID: 110001133489
Program ID: CERCLIS CAD040014342
Action Name: CAL TECH METAL FINISHERS
Full Address: 841 31ST STREET OAKLAND CA 94608-4301
State: California
Facility Name: CAL-TECH METAL FINISHING INC
Facility Address: 841 31ST STREET
OAKLAND, CA 94608-4301

Enforcement Action Type: CERCLA 106 AO For Resp Action/Imm Haz
Facility County: ALAMEDA
EPA Region #: 9

Program ID: BR CAD040014342
Facility Name: CAL-TECH METAL FINISHING INC
Address: 841 31ST STREET
Tribal Indicator: N
Fed Facility: No
NAIC Code: Not reported
SIC Code: 3471

Program ID: CERCLIS CAD040014342
Facility Name: CAL-TECH METAL FINISHING INC
Address: 841 31ST STREET
Tribal Indicator: N
Fed Facility: No
NAIC Code: Not reported
SIC Code: 3471

Program ID: EIS 6499511
Facility Name: CAL-TECH METAL FINISHING INC
Address: 841 31ST STREET
Tribal Indicator: N
Fed Facility: No
NAIC Code: Not reported
SIC Code: 3471

Program ID: FRS 110001133489
Facility Name: CAL-TECH METAL FINISHING INC
Address: 841 31ST STREET
Tribal Indicator: N
Fed Facility: No
NAIC Code: Not reported
SIC Code: 3471

Program ID: NEI NEI18811
Facility Name: CAL-TECH METAL FINISHING INC
Address: 841 31ST STREET
Tribal Indicator: N
Fed Facility: No
NAIC Code: Not reported
SIC Code: 3471

Program ID: RCRAINFO CAD040014342

Map ID
Direction
Distance
Elevation

MAP FINDINGS

Site

Database(s)

EDR ID Number
EPA ID Number

CALTECH METAL FINISHERS (Continued)

1000133512

Facility Name: CAL-TECH METAL FINISHING INC
Address: 841 31ST STREET
Tribal Indicator: N
Fed Facility: No
NAIC Code: Not reported
SIC Code: 3471

Program ID: RE-POWERING 71002363-15207
Facility Name: CAL-TECH METAL FINISHING INC
Address: 841 31ST STREET
Tribal Indicator: N
Fed Facility: No
NAIC Code: Not reported
SIC Code: 3471

Program ID: TRIS 94609CLTCH84131
Facility Name: CAL-TECH METAL FINISHING INC
Address: 841 31ST STREET
Tribal Indicator: N
Fed Facility: No
NAIC Code: Not reported
SIC Code: 3471

Program ID: BR CAD040014342
Facility Name: CAL-TECH METAL FINISHING INC
Address: 841 31ST STREET
Tribal Indicator: N
Fed Facility: No
NAIC Code: Not reported
SIC Code: 3471

Program ID: CERCLIS CAD040014342
Facility Name: CAL-TECH METAL FINISHING INC
Address: 841 31ST STREET
Tribal Indicator: N
Fed Facility: No
NAIC Code: Not reported
SIC Code: 3471

Program ID: EIS 6499511
Facility Name: CAL-TECH METAL FINISHING INC
Address: 841 31ST STREET
Tribal Indicator: N
Fed Facility: No
NAIC Code: Not reported
SIC Code: 3471

Program ID: FRS 110001133489
Facility Name: CAL-TECH METAL FINISHING INC
Address: 841 31ST STREET
Tribal Indicator: N
Fed Facility: No
NAIC Code: Not reported
SIC Code: 3471

Program ID: NEI NEI18811
Facility Name: CAL-TECH METAL FINISHING INC

Map ID
Direction
Distance
Elevation

MAP FINDINGS

Site

Database(s)

EDR ID Number
EPA ID Number

CALTECH METAL FINISHERS (Continued)

1000133512

Address: 841 31ST STREET
Tribal Indicator: N
Fed Facility: No
NAIC Code: Not reported
SIC Code: 3471

Program ID: RCRAINFO CAD040014342
Facility Name: CAL-TECH METAL FINISHING INC
Address: 841 31ST STREET
Tribal Indicator: N
Fed Facility: No
NAIC Code: Not reported
SIC Code: 3471

Program ID: RE-POWERING 71002363-15207
Facility Name: CAL-TECH METAL FINISHING INC
Address: 841 31ST STREET
Tribal Indicator: N
Fed Facility: No
NAIC Code: Not reported
SIC Code: 3471

Program ID: TRIS 94609CLTCH84131
Facility Name: CAL-TECH METAL FINISHING INC
Address: 841 31ST STREET
Tribal Indicator: N
Fed Facility: No
NAIC Code: Not reported
SIC Code: 3471

FINDS:

Registry ID: 110001133489

Environmental Interest/Information System

California Department of Toxic Substances Control EnviroStor System (DTSC-EnviroStor) is an online search and Geographic Information System (GIS) tool for identifying sites that have known contamination or sites for which there may be reasons to investigate further. The EnviroStor database includes the following site types: Federal Superfund sites (National Priorities List (NPL)); State Response, including Military Facilities and State Superfund; Voluntary Cleanup; and School sites.

US EPA TRIS (Toxics Release Inventory System) contains information from facilities on the amounts of over 300 listed toxic chemicals that these facilities release directly to air, water, land, or that are transported off-site.

RCRAInfo is a national information system that supports the Resource Conservation and Recovery Act (RCRA) program through the tracking of events and activities related to facilities that generate, transport, and treat, store, or dispose of hazardous waste. RCRAInfo allows RCRA program staff to track the notification, permit, compliance, and corrective action activities required under RCRA.

HAZARDOUS AIR POLLUTANT MAJOR

Map ID
Direction
Distance
Elevation

MAP FINDINGS

Site

Database(s)

EDR ID Number
EPA ID Number

CALTECH METAL FINISHERS (Continued)

1000133512

CERCLIS (Comprehensive Environmental Response, Compensation, and Liability Information System) is the Superfund database that is used to support management in all phases of the Superfund program. The system contains information on all aspects of hazardous waste sites, including an inventory of sites, planned and actual site activities, and financial information.

HAZARDOUS WASTE BIENNIAL REPORTER

ICIS (Integrated Compliance Information System) is the Integrated Compliance Information System and provides a database that, when complete, will contain integrated Enforcement and Compliance information across most of EPA's programs. The vision for ICIS is to replace EPA's independent databases that contain Enforcement data with a single repository for that information. Currently, ICIS contains all Federal Administrative and Judicial enforcement actions. This information is maintained in ICIS by EPA in the Regional offices and it Headquarters. A future release of ICIS will replace the Permit Compliance System (PCS) which supports the NPDES and will integrate that information with Federal actions already in the system. ICIS also has the capability to track other activities occurring in the Region that support Compliance and Enforcement programs. These include; Incident Tracking, Compliance Assistance, and Compliance Monitoring.

EMI:

Year: 1987
County Code: 1
Air Basin: SF
Facility ID: 2362
Air District Name: BA
SIC Code: 3559
Air District Name: BAY AREA AQMD
Community Health Air Pollution Info System: Not reported
Consolidated Emission Reporting Rule: Not reported
Total Organic Hydrocarbon Gases Tons/Yr: 3
Reactive Organic Gases Tons/Yr: 3
Carbon Monoxide Emissions Tons/Yr: 0
NOX - Oxides of Nitrogen Tons/Yr: 0
SOX - Oxides of Sulphur Tons/Yr: 0
Particulate Matter Tons/Yr: 0
Part. Matter 10 Micrometers and Smlr Tons/Yr:0

Year: 1990
County Code: 1
Air Basin: SF
Facility ID: 2362
Air District Name: BA
SIC Code: 3559
Air District Name: BAY AREA AQMD
Community Health Air Pollution Info System: Not reported
Consolidated Emission Reporting Rule: Not reported
Total Organic Hydrocarbon Gases Tons/Yr: 3
Reactive Organic Gases Tons/Yr: 3
Carbon Monoxide Emissions Tons/Yr: 0
NOX - Oxides of Nitrogen Tons/Yr: 0
SOX - Oxides of Sulphur Tons/Yr: 0

Map ID
Direction
Distance
Elevation

MAP FINDINGS

Site

Database(s)

EDR ID Number
EPA ID Number

CALTECH METAL FINISHERS (Continued)

1000133512

Particulate Matter Tons/Yr: 0
Part. Matter 10 Micrometers and Smlr Tons/Yr:0

Year: 1993
County Code: 1
Air Basin: SF
Facility ID: 2362
Air District Name: BA
SIC Code: 3559
Air District Name: BAY AREA AQMD
Community Health Air Pollution Info System: Not reported
Consolidated Emission Reporting Rule: Not reported
Total Organic Hydrocarbon Gases Tons/Yr: 1
Reactive Organic Gases Tons/Yr: 0
Carbon Monoxide Emissions Tons/Yr: 0
NOX - Oxides of Nitrogen Tons/Yr: 0
SOX - Oxides of Sulphur Tons/Yr: 0
Particulate Matter Tons/Yr: 0
Part. Matter 10 Micrometers and Smlr Tons/Yr:0

Year: 1995
County Code: 1
Air Basin: SF
Facility ID: 2362
Air District Name: BA
SIC Code: 3559
Air District Name: BAY AREA AQMD
Community Health Air Pollution Info System: Not reported
Consolidated Emission Reporting Rule: Not reported
Total Organic Hydrocarbon Gases Tons/Yr: 1
Reactive Organic Gases Tons/Yr: 1
Carbon Monoxide Emissions Tons/Yr: 0
NOX - Oxides of Nitrogen Tons/Yr: 0
SOX - Oxides of Sulphur Tons/Yr: 0
Particulate Matter Tons/Yr: 0
Part. Matter 10 Micrometers and Smlr Tons/Yr:0

Year: 1996
County Code: 1
Air Basin: SF
Facility ID: 2362
Air District Name: BA
SIC Code: 3559
Air District Name: BAY AREA AQMD
Community Health Air Pollution Info System: Not reported
Consolidated Emission Reporting Rule: Not reported
Total Organic Hydrocarbon Gases Tons/Yr: 1
Reactive Organic Gases Tons/Yr: 1
Carbon Monoxide Emissions Tons/Yr: 0
NOX - Oxides of Nitrogen Tons/Yr: 0
SOX - Oxides of Sulphur Tons/Yr: 0
Particulate Matter Tons/Yr: 0
Part. Matter 10 Micrometers and Smlr Tons/Yr:0

Year: 1997
County Code: 1
Air Basin: SF

Map ID
Direction
Distance
Elevation

MAP FINDINGS

Site

Database(s)

EDR ID Number
EPA ID Number

CALTECH METAL FINISHERS (Continued)

1000133512

Facility ID: 2362
Air District Name: BA
SIC Code: 3559
Air District Name: BAY AREA AQMD
Community Health Air Pollution Info System: Not reported
Consolidated Emission Reporting Rule: Not reported
Total Organic Hydrocarbon Gases Tons/Yr: 1
Reactive Organic Gases Tons/Yr: 1
Carbon Monoxide Emissions Tons/Yr: 0
NOX - Oxides of Nitrogen Tons/Yr: 0
SOX - Oxides of Sulphur Tons/Yr: 0
Particulate Matter Tons/Yr: 0
Part. Matter 10 Micrometers and Smlr Tons/Yr:0

Year: 1998
County Code: 1
Air Basin: SF
Facility ID: 2362
Air District Name: BA
SIC Code: 3559
Air District Name: BAY AREA AQMD
Community Health Air Pollution Info System: Not reported
Consolidated Emission Reporting Rule: Not reported
Total Organic Hydrocarbon Gases Tons/Yr: 1
Reactive Organic Gases Tons/Yr: 0
Carbon Monoxide Emissions Tons/Yr: 0
NOX - Oxides of Nitrogen Tons/Yr: 0
SOX - Oxides of Sulphur Tons/Yr: 0
Particulate Matter Tons/Yr: 0
Part. Matter 10 Micrometers and Smlr Tons/Yr:0

Year: 1999
County Code: 1
Air Basin: SF
Facility ID: 2362
Air District Name: BA
SIC Code: 5039
Air District Name: BAY AREA AQMD
Community Health Air Pollution Info System: Not reported
Consolidated Emission Reporting Rule: Not reported
Total Organic Hydrocarbon Gases Tons/Yr: 0
Reactive Organic Gases Tons/Yr: 0
Carbon Monoxide Emissions Tons/Yr: 0
NOX - Oxides of Nitrogen Tons/Yr: 0
SOX - Oxides of Sulphur Tons/Yr: 0
Particulate Matter Tons/Yr: 0
Part. Matter 10 Micrometers and Smlr Tons/Yr:0

Year: 2000
County Code: 1
Air Basin: SF
Facility ID: 2362
Air District Name: BA
SIC Code: 5039
Air District Name: BAY AREA AQMD
Community Health Air Pollution Info System: Not reported
Consolidated Emission Reporting Rule: Not reported

Map ID
Direction
Distance
Elevation

MAP FINDINGS

Site

Database(s)

EDR ID Number
EPA ID Number

CALTECH METAL FINISHERS (Continued)

1000133512

Total Organic Hydrocarbon Gases Tons/Yr: 0
Reactive Organic Gases Tons/Yr: 0
Carbon Monoxide Emissions Tons/Yr: 0
NOX - Oxides of Nitrogen Tons/Yr: 0
SOX - Oxides of Sulphur Tons/Yr: 0
Particulate Matter Tons/Yr: 0
Part. Matter 10 Micrometers and Smllr Tons/Yr:0

WDS:

Facility ID: San Francisco Bay 011003892
Facility Type: Industrial - Facility that treats and/or disposes of liquid or semisolid wastes from any servicing, producing, manufacturing or processing operation of whatever nature, including mining, gravel washing, geothermal operations, air conditioning, ship building and repairing, oil production, storage and disposal operations, water pumping.
Facility Status: Active - Any facility with a continuous or seasonal discharge that is under Waste Discharge Requirements.
NPDES Number: CAS000001 The 1st 2 characters designate the state. The remaining 7 are assigned by the Regional Board
Subregion: 2
Facility Telephone: 5106535054
Facility Contact: SUNG JIN HUH
Agency Name: CALTECH METAL FINISHERS
Agency Address: 841 31st St
Agency City,St,Zip: Oakland 946084398
Agency Contact: SUNG JIN HUH
Agency Telephone: 5106535054
Agency Type: Private
SIC Code: 0
SIC Code 2: Not reported
Primary Waste Type: Not reported
Primary Waste: Not reported
Waste Type2: Not reported
Waste2: Not reported
Primary Waste Type: Not reported
Secondary Waste: Not reported
Secondary Waste Type: Not reported
Design Flow: 0
Baseline Flow: 0
Reclamation: Not reported
POTW: Not reported
Treat To Water: Minor Threat to Water Quality. A violation of a regional board order should cause a relatively minor impairment of beneficial uses compared to a major or minor threat. Not: All nurds without a TTWQ will be considered a minor threat to water quality unless coded at a higher Level. A Zero (0) may be used to code those NURDS that are found to represent no threat to water quality.
Complexity: Category C - Facilities having no waste treatment systems, such as cooling water dischargers or thosewho must comply through best management practices, facilities with passive waste treatment and disposal systems, such as septic systems with subsurface disposal, or dischargers having waste storage systems with land disposal such as dairy waste ponds.

ECHO:

Map ID
 Direction
 Distance
 Elevation

MAP FINDINGS

EDR ID Number
 EPA ID Number

CALTECH METAL FINISHERS (Continued)

1000133512

Envid: 1000133512
 Registry ID: 110001133489
 DFR URL: http://echo.epa.gov/detailed_facility_report?fid=110001133489

139
ESE
1/4-1/2
0.471 mi.
2487 ft.

POSTAL PARKING LOT REDEVELOPMENT
585 22ND STREET
OAKLAND, CA 94612

SLIC
Alameda County CS

S118172390
N/A

Relative:
Higher

SLIC:

Region: STATE
Facility Status: Open - Site Assessment

Actual:
24 ft.

Status Date: 09/17/2015
 Global Id: T10000007665
 Lead Agency: ALAMEDA COUNTY LOP
 Lead Agency Case Number: RO0003187
 Latitude: 37.81106
 Longitude: -122.27112
 Case Type: Cleanup Program Site
 Case Worker: AJ
 Local Agency: ALAMEDA COUNTY LOP
 RB Case Number: Not reported
 File Location: All Files are on GeoTracker or in the Local Agency Database
 Potential Media Affected: Soil, Soil Vapor, Under Investigation
 Potential Contaminants of Concern: Other Chlorinated Hydrocarbons, Gasoline
 Site History: This site is currently a parking lot for postal trucks. Redevelopment of the site is planned. ACEH has entered a Voluntary Remedial Action Agreement with the developer to provide oversight of assessment and cleanup activities prior to site redevelopment.

Click here to access the California GeoTracker records for this facility:

Alameda County CS:

Status: Pollution Characterization
 Record Id: RO0003187
 PE: 5502
 Facility Status: Pollution Characterization

AF140
SE
1/4-1/2
0.476 mi.
2513 ft.

609 20TH STREET
609 20TH STREET
OAKLAND, CA 94612
Site 3 of 5 in cluster AF

US BROWNFIELDS
FINDS
ECHO

1016346731
N/A

Relative:
Higher

US BROWNFIELDS:

Recipient name: Oakland, City of
 Grant type: Assessment
 Property name: 609 20TH STREET
 Property #: 008-0644-045-01
 Parcel size: .19
 Property Description: Residential, open lot, and offices
 Latitude: 37.81016
 Longitude: -122.27407
 HCM label: Address Matching-House Number
 Map scale: 1:24,000

Actual:
29 ft.

Map ID
Direction
Distance
Elevation

MAP FINDINGS

Site

Database(s)

EDR ID Number
EPA ID Number

609 20TH STREET (Continued)

1016346731

Point of reference:	Entrance Point of a Facility or Station
Datum:	World Geodetic System of 1984
ACRES property ID:	28044
Start date:	Not reported
Completed date:	Not reported
Acres cleaned up:	Not reported
Cleanup funding:	Not reported
Cleanup funding source:	Not reported
Assessment funding:	3773.58
Assessment funding source:	US EPA - Brownfields Assessment Cooperative Agreement
Redevelopment funding:	Not reported
Redev. funding source:	Not reported
Redev. funding entity name:	Not reported
Redevelopment start date:	Not reported
Assessment funding entity:	Not reported
Cleanup funding entity:	Not reported
Grant type:	N/A
Accomplishment type:	Phase II Environmental Assessment
Accomplishment count:	1
Cooperative agreement #:	97983401
Ownership entity:	Government
Current owner:	Oakland Redevelopment Agency
Did owner change:	Y
Cleanup required:	Unknown
Video available:	No
Photo available:	No
Institutional controls required:	U
IC Category proprietary controls:	Not reported
IC cat. info. devices:	Not reported
IC cat. gov. controls:	Not reported
IC cat. enforcement permit tools:	Not reported
IC in place date:	Not reported
IC in place:	Unknown
State/tribal program date:	Not reported
State/tribal program ID:	Not reported
State/tribal NFA date:	Not reported
Air contaminated:	Not reported
Air cleaned:	Not reported
Asbestos found:	Not reported
Asbestos cleaned:	Not reported
Controlled substance found:	Not reported
Controlled substance cleaned:	Not reported
Drinking water affected:	Not reported
Drinking water cleaned:	Not reported
Groundwater affected:	Not reported
Groundwater cleaned:	Not reported
Lead contaminant found:	Not reported
Lead cleaned up:	Not reported
No media affected:	Not reported
Unknown media affected:	Not reported
Other cleaned up:	Not reported
Other metals found:	Not reported
Other metals cleaned:	Not reported
Other contaminants found:	Not reported
Other contams found description:	Not reported
PAHs found:	Not reported
PAHs cleaned up:	Not reported

Map ID
Direction
Distance
Elevation

MAP FINDINGS

Site

Database(s)

EDR ID Number
EPA ID Number

609 20TH STREET (Continued)

1016346731

PCBs found:	Not reported
PCBs cleaned up:	Not reported
Petro products found:	Not reported
Petro products cleaned:	Not reported
Sediments found:	Not reported
Sediments cleaned:	Not reported
Soil affected:	Not reported
Soil cleaned up:	Not reported
Surface water cleaned:	Not reported
VOCs found:	Not reported
VOCs cleaned:	Not reported
Cleanup other description:	Not reported
Num. of cleanup and re-dev. jobs:	Not reported
Past use greenspace acreage:	Not reported
Past use residential acreage:	Not reported
Past use commercial acreage:	Not reported
Past use industrial acreage:	Not reported
Future use greenspace acreage:	Not reported
Future use residential acreage:	Not reported
Future use commercial acreage:	Not reported
Future use industrial acreage:	Not reported
Greenspace acreage and type:	Not reported
Superfund Fed. landowner flag:	U
Arsenic cleaned up:	Not reported
Cadmium cleaned up:	Not reported
Chromium cleaned up:	Not reported
Copper cleaned up:	Not reported
Iron cleaned up:	Not reported
mercury cleaned up:	Not reported
nickel cleaned up:	Not reported
No clean up:	Not reported
Pesticides cleaned up:	Not reported
Selenium cleaned up:	Not reported
SVOCs cleaned up:	Not reported
Unknown clean up:	Not reported
Arsenic contaminant found:	Not reported
Cadmium contaminant found:	Not reported
Chromium contaminant found:	Not reported
Copper contaminant found:	Not reported
Iron contaminant found:	Not reported
Mercury contaminant found:	Not reported
Nickel contaminant found:	Not reported
No contaminant found:	Not reported
Pesticides contaminant found:	Not reported
Selenium contaminant found:	Not reported
SVOCs contaminant found:	Not reported
Unknown contaminant found:	Not reported
Future Use: Multistory	Not reported
Media affected Bluiding Material:	Not reported
Media affected indoor air:	Not reported
Building material media cleaned up:	Not reported
Indoor air media cleaned up:	Not reported
Unknown media cleaned up:	Not reported
Past Use: Multistory	Not reported

FINDS:

Map ID
 Direction
 Distance
 Elevation

MAP FINDINGS

Site

Database(s)

EDR ID Number
 EPA ID Number

609 20TH STREET (Continued)

1016346731

Registry ID: 110038711837

Environmental Interest/Information System
 US EPA Assessment, Cleanup and Redevelopment Exchange System (ACRES)
 is an federal online database for Brownfields Grantees to
 electronically submit data directly to EPA.

ECHO:

Envid: 1016346731
 Registry ID: 110038711837
 DFR URL: http://echo.epa.gov/detailed_facility_report?fid=110038711837

AF141
SE
1/4-1/2
0.477 mi.
2516 ft.

1960 SAN PABLO AVENUE
1960 SAN PABLO AVENUE
OAKLAND, CA 64612
Site 4 of 5 in cluster AF

US BROWNFIELDS
FINDS
ECHO

1016349828
N/A

Relative:
Higher

US BROWNFIELDS:

Recipient name: Oakland, City of
 Grant type: Assessment
 Property name: 1960 SAN PABLO AVENUE
 Property #: 008-0644-022
 Parcel size: .06
 Property Description: Historical uses include hand laundry, restaurant, barber, retail store
 Not reported
 Latitude: 37.8097
 Longitude: -122.27264
 HCM label: Address Matching-House Number
 Map scale: 1:24,000
 Point of reference: Entrance Point of a Facility or Station
 Datum: World Geodetic System of 1984
 ACRES property ID: 27863
 Start date: Not reported
 Completed date: Not reported
 Acres cleaned up: Not reported
 Cleanup funding: Not reported
 Cleanup funding source: Not reported
 Assessment funding: 3773.58
 Assessment funding source: US EPA - Brownfields Assessment Cooperative Agreement
 Redevelopment funding: Not reported
 Redev. funding source: Not reported
 Redev. funding entity name: Not reported
 Redevelopment start date: Not reported
 Assessment funding entity: Not reported
 Cleanup funding entity: Not reported
 Grant type: N/A
 Accomplishment type: Phase II Environmental Assessment
 Accomplishment count: 1
 Cooperative agreement #: 97983401
 Ownership entity: Government
 Current owner: Oakland Redevelopment Agency
 Did owner change: Y
 Cleanup required: Unknown
 Video available: No
 Photo available: No

Actual:
30 ft.

Map ID
Direction
Distance
Elevation

MAP FINDINGS

Site

Database(s)

EDR ID Number
EPA ID Number

1960 SAN PABLO AVENUE (Continued)

1016349828

Institutional controls required:	U
IC Category proprietary controls:	Not reported
IC cat. info. devices:	Not reported
IC cat. gov. controls:	Not reported
IC cat. enforcement permit tools:	Not reported
IC in place date:	Not reported
IC in place:	Unknown
State/tribal program date:	Not reported
State/tribal program ID:	Not reported
State/tribal NFA date:	Not reported
Air contaminated:	Not reported
Air cleaned:	Not reported
Asbestos found:	Y
Asbestos cleaned:	Y
Controlled substance found:	Not reported
Controlled substance cleaned:	Not reported
Drinking water affected:	Not reported
Drinking water cleaned:	Not reported
Groundwater affected:	Y
Groundwater cleaned:	Y
Lead contaminant found:	Y
Lead cleaned up:	Y
No media affected:	Not reported
Unknown media affected:	Not reported
Other cleaned up:	Not reported
Other metals found:	Not reported
Other metals cleaned:	Not reported
Other contaminants found:	Not reported
Other contams found description:	Not reported
PAHs found:	Not reported
PAHs cleaned up:	Not reported
PCBs found:	Not reported
PCBs cleaned up:	Not reported
Petro products found:	Not reported
Petro products cleaned:	Not reported
Sediments found:	Not reported
Sediments cleaned:	Not reported
Soil affected:	Y
Soil cleaned up:	Y
Surface water cleaned:	Not reported
VOCs found:	Y
VOCs cleaned:	Y
Cleanup other description:	Not reported
Num. of cleanup and re-dev. jobs:	Not reported
Past use greenspace acreage:	Not reported
Past use residential acreage:	Not reported
Past use commercial acreage:	Not reported
Past use industrial acreage:	Not reported
Future use greenspace acreage:	Not reported
Future use residential acreage:	Not reported
Future use commercial acreage:	Not reported
Future use industrial acreage:	Not reported
Greenspace acreage and type:	Not reported
Superfund Fed. landowner flag:	U
Arsenic cleaned up:	Not reported
Cadmium cleaned up:	Not reported
Chromium cleaned up:	Not reported

Map ID
 Direction
 Distance
 Elevation

MAP FINDINGS

Site

Database(s)

EDR ID Number
 EPA ID Number

1960 SAN PABLO AVENUE (Continued)

1016349828

Copper cleaned up:	Not reported
Iron cleaned up:	Not reported
mercury cleaned up:	Not reported
nickel cleaned up:	Not reported
No clean up:	Not reported
Pesticides cleaned up:	Not reported
Selenium cleaned up:	Not reported
SVOCs cleaned up:	Not reported
Unknown clean up:	Not reported
Arsenic contaminant found:	Not reported
Cadmium contaminant found:	Not reported
Chromium contaminant found:	Not reported
Copper contaminant found:	Not reported
Iron contaminant found:	Not reported
Mercury contaminant found:	Not reported
Nickel contaminant found:	Not reported
No contaminant found:	Not reported
Pesticides contaminant found:	Not reported
Selenium contaminant found:	Not reported
SVOCs contaminant found:	Not reported
Unknown contaminant found:	Not reported
Future Use: Multistory	Not reported
Media affected Bluiding Material:	Not reported
Media affected indoor air:	Not reported
Building material media cleaned up:	Not reported
Indoor air media cleaned up:	Not reported
Unknown media cleaned up:	Not reported
Past Use: Multistory	Not reported

FINDS:

Registry ID: 110038765609

Environmental Interest/Information System

US EPA Assessment, Cleanup and Redevelopment Exchange System (ACRES)
 is a federal online database for Brownfields Grantees to
 electronically submit data directly to EPA.

ECHO:

Envid: 1016349828
 Registry ID: 110038765609
 DFR URL: http://echo.epa.gov/detailed_facility_report?fid=110038765609

**AF142
 SE
 1/4-1/2
 0.484 mi.
 2557 ft.**

**1954 SAN PABLO AVENUE
 1954 SAN PABLO AVENUE
 OAKLAND, CA 94612
 Site 5 of 5 in cluster AF**

**US BROWNFIELDS 1016346653
 FINDS N/A
 ECHO**

**Relative:
 Higher**

US BROWNFIELDS:
 Recipient name: Oakland, City of
 Grant type: Assessment

**Actual:
 30 ft.**

Property name: 1954 SAN PABLO AVENUE
 Property #: 008-0644-021
 Parcel size: .12
 Property Description: Historical uses include fuel and feed, gas station, auto paint, oil

Map ID
Direction
Distance
Elevation

MAP FINDINGS

Site

Database(s)

EDR ID Number
EPA ID Number

1954 SAN PABLO AVENUE (Continued)

1016346653

storage
Latitude: 37.8097
Longitude: -122.27264
HCM label: Address Matching-House Number
Map scale: 1:24,000
Point of reference: Entrance Point of a Facility or Station
Datum: World Geodetic System of 1984
ACRES property ID: 27862
Start date: Not reported
Completed date: Not reported
Acres cleaned up: Not reported
Cleanup funding: Not reported
Cleanup funding source: Not reported
Assessment funding: 3773.58
Assessment funding source: US EPA - Brownfields Assessment Cooperative Agreement
Redevelopment funding: Not reported
Redev. funding source: Not reported
Redev. funding entity name: Not reported
Redevelopment start date: Not reported
Assessment funding entity: Not reported
Cleanup funding entity: Not reported
Grant type: N/A
Accomplishment type: Phase II Environmental Assessment
Accomplishment count: 1
Cooperative agreement #: 97983401
Ownership entity: Private
Current owner: Isadore Feldstein
Did owner change: Y
Cleanup required: Unknown
Video available: No
Photo available: No
Institutional controls required: U
IC Category proprietary controls: Not reported
IC cat. info. devices: Not reported
IC cat. gov. controls: Not reported
IC cat. enforcement permit tools: Not reported
IC in place date: Not reported
IC in place: Unknown
State/tribal program date: Not reported
State/tribal program ID: Not reported
State/tribal NFA date: Not reported
Air contaminated: Not reported
Air cleaned: Not reported
Asbestos found: Not reported
Asbestos cleaned: Not reported
Controlled substance found: Not reported
Controlled substance cleaned: Not reported
Drinking water affected: Not reported
Drinking water cleaned: Not reported
Groundwater affected: Y
Groundwater cleaned: Y
Lead contaminant found: Y
Lead cleaned up: Y
No media affected: Not reported
Unknown media affected: Not reported
Other cleaned up: Not reported
Other metals found: Y

Map ID
Direction
Distance
Elevation

MAP FINDINGS

Site

Database(s)

EDR ID Number
EPA ID Number

1954 SAN PABLO AVENUE (Continued)

1016346653

Other metals cleaned:	Y
Other contaminants found:	Not reported
Other contams found description:	Not reported
PAHs found:	Not reported
PAHs cleaned up:	Not reported
PCBs found:	Y
PCBs cleaned up:	Y
Petro products found:	Y
Petro products cleaned:	Y
Sediments found:	Not reported
Sediments cleaned:	Not reported
Soil affected:	Y
Soil cleaned up:	Y
Surface water cleaned:	Not reported
VOCs found:	Y
VOCs cleaned:	Y
Cleanup other description:	Not reported
Num. of cleanup and re-dev. jobs:	Not reported
Past use greenspace acreage:	Not reported
Past use residential acreage:	Not reported
Past use commercial acreage:	Not reported
Past use industrial acreage:	Not reported
Future use greenspace acreage:	Not reported
Future use residential acreage:	Not reported
Future use commercial acreage:	Not reported
Future use industrial acreage:	Not reported
Greenspace acreage and type:	Not reported
Superfund Fed. landowner flag:	U
Arsenic cleaned up:	Not reported
Cadmium cleaned up:	Not reported
Chromium cleaned up:	Not reported
Copper cleaned up:	Not reported
Iron cleaned up:	Not reported
mercury cleaned up:	Not reported
nickel cleaned up:	Not reported
No clean up:	Not reported
Pesticides cleaned up:	Not reported
Selenium cleaned up:	Not reported
SVOCs cleaned up:	Not reported
Unknown clean up:	Not reported
Arsenic contaminant found:	Not reported
Cadmium contaminant found:	Not reported
Chromium contaminant found:	Not reported
Copper contaminant found:	Not reported
Iron contaminant found:	Not reported
Mercury contaminant found:	Not reported
Nickel contaminant found:	Not reported
No contaminant found:	Not reported
Pesticides contaminant found:	Not reported
Selenium contaminant found:	Not reported
SVOCs contaminant found:	Not reported
Unknown contaminant found:	Not reported
Future Use: Multistory	Not reported
Media affected Bluiding Material:	Not reported
Media affected indoor air:	Not reported
Building material media cleaned up:	Not reported
Indoor air media cleaned up:	Not reported

Map ID
Direction
Distance
Elevation

MAP FINDINGS

Site

Database(s)

EDR ID Number
EPA ID Number

1954 SAN PABLO AVENUE (Continued)

1016346653

Unknown media cleaned up: Not reported
Past Use: Multistory Not reported

FINDS:

Registry ID: 110038710972

Environmental Interest/Information System

US EPA Assessment, Cleanup and Redevelopment Exchange System (ACRES)
is an federal online database for Brownfields Grantees to
electronically submit data directly to EPA.

ECHO:

Envid: 1016346653
Registry ID: 110038710972
DFR URL: http://echo.epa.gov/detailed_facility_report?fid=110038710972

**143
WSW
1/4-1/2
0.488 mi.
2578 ft.**

**AMERICAN STEEL
1901 POPLAR ST
OAKLAND, CA 94607**

**LUST
Alameda County CS
SWEEPS UST
CA FID UST
HIST CORTESE**

**S101624349
N/A**

**Relative:
Lower**

LUST:

**Actual:
13 ft.**

Region: STATE
Global Id: T0600101893
Latitude: 37.8138838
Longitude: -122.2880002
Case Type: LUST Cleanup Site
Status: Completed - Case Closed
Status Date: 10/24/1995
Lead Agency: ALAMEDA COUNTY LOP
Case Worker: Not reported
Local Agency: Not reported
RB Case Number: 01-2048
LOC Case Number: RO0000677
File Location: All Files are on GeoTracker or in the Local Agency Database
Potential Media Affect: Other Groundwater (uses other than drinking water)
Potential Contaminants of Concern: Diesel
Site History: Not reported

Click here to access the California GeoTracker records for this facility:

Contact:

Global Id: T0600101893
Contact Type: Regional Board Caseworker
Contact Name: Regional Water Board
Organization Name: SAN FRANCISCO BAY RWQCB (REGION 2)
Address: 1515 CLAY ST SUITE 1400
City: OAKLAND
Email: Not reported
Phone Number: Not reported

Status History:

Global Id: T0600101893
Status: Completed - Case Closed

Map ID
Direction
Distance
Elevation

MAP FINDINGS

Site

Database(s)

EDR ID Number
EPA ID Number

AMERICAN STEEL (Continued)

S101624349

Status Date: 10/24/1995
Global Id: T0600101893
Status: Open - Case Begin Date
Status Date: 10/14/1993

Regulatory Activities:

Global Id: T0600101893
Action Type: REMEDIATION
Date: 09/09/9999
Action: Not reported

Global Id: T0600101893
Action Type: Other
Date: 10/14/1993
Action: Leak Reported

LUST REG 2:

Region: 2
Facility Id: 01-2048
Facility Status: Case Closed
Case Number: 939
How Discovered: Tank Closure
Leak Cause: UNK
Leak Source: Piping
Date Leak Confirmed: Not reported
Oversight Program: LUST
Prelim. Site Assessment Workplan Submitted: Not reported
Preliminary Site Assessment Began: Not reported
Pollution Characterization Began: Not reported
Pollution Remediation Plan Submitted: Not reported
Date Remediation Action Underway: Not reported
Date Post Remedial Action Monitoring Began: Not reported

Alameda County CS:

Status: Case Closed
Record Id: RO0000677
PE: 5602
Facility Status: Case Closed

SWEEPS UST:

Status: Not reported
Comp Number: 66110
Number: Not reported
Board Of Equalization: 44-000722
Referral Date: Not reported
Action Date: Not reported
Created Date: Not reported
Owner Tank Id: Not reported
SWRCB Tank Id: 01-000-066110-000001
Tank Status: Not reported
Capacity: 10000
Active Date: Not reported
Tank Use: M.V. FUEL

Map ID
Direction
Distance
Elevation

MAP FINDINGS

Site

Database(s)

EDR ID Number
EPA ID Number

AMERICAN STEEL (Continued)

S101624349

STG: PRODUCT
 Content: DIESEL
 Number Of Tanks: 2

Status: Not reported
 Comp Number: 66110
 Number: Not reported
 Board Of Equalization: 44-000722
 Referral Date: Not reported
 Action Date: Not reported
 Created Date: Not reported
 Owner Tank Id: Not reported
 SWRCB Tank Id: 01-000-066110-000002
 Tank Status: Not reported
 Capacity: 5000
 Active Date: Not reported
 Tank Use: M.V. FUEL
 STG: PRODUCT
 Content: REG UNLEADED
 Number Of Tanks: Not reported

CA FID UST:

Facility ID: 01002818
 Regulated By: UTNKA
 Regulated ID: 00066110
 Cortese Code: Not reported
 SIC Code: Not reported
 Facility Phone: 4154511680
 Mail To: Not reported
 Mailing Address: P O BOX
 Mailing Address 2: Not reported
 Mailing City,St,Zip: OAKLAND 94607
 Contact: Not reported
 Contact Phone: Not reported
 DUNs Number: Not reported
 NPDES Number: Not reported
 EPA ID: Not reported
 Comments: Not reported
 Status: Active

HIST CORTESE:

Region: CORTESE
 Facility County Code: 1
 Reg By: LTNKA
 Reg Id: 01-2156

**AE144
WNW
1/4-1/2
0.489 mi.
2580 ft.**

**GRAPHITE MILL
2500 KIRKHAM
OAKLAND, CA 94607
Site 3 of 3 in cluster AE**

**SLIC
Alameda County CS
HIST CORTESE**

**S100226806
N/A**

**Relative:
Lower**

SLIC:
 Region: STATE
Facility Status: Completed - Case Closed
 Status Date: 10/08/1996
 Global Id: T06019729838

**Actual:
12 ft.**

Map ID
Direction
Distance
Elevation

MAP FINDINGS

Site

Database(s)

EDR ID Number
EPA ID Number

GRAPHITE MILL (Continued)

S100226806

Lead Agency: ALAMEDA COUNTY LOP
Lead Agency Case Number: RO0002721
Latitude: 37.81886
Longitude: -122.286849
Case Type: Cleanup Program Site
Case Worker: Not reported
Local Agency: Not reported
RB Case Number: NA
File Location: All Files are on GeoTracker or in the Local Agency Database
Potential Media Affected: Other Groundwater (uses other than drinking water)
Potential Contaminants of Concern: Not reported
Site History: Not reported

Click here to access the California GeoTracker records for this facility:

Alameda County CS:

Status: Leak Confirmation
Record Id: RO0002721
PE: 5502
Facility Status: Leak Confirmation

Status: Case Closed
Record Id: RO0002721
PE: 5502
Facility Status: Case Closed

HIST CORTESE:

Region: CORTESE
Facility County Code: 1
Reg By: LTNKA
Reg Id: 01-0426

145
NNW
1/4-1/2
0.489 mi.
2584 ft.

CALIFORNIA ELECTRIC CO
3015 ADELINE ST
OAKLAND, CA 94608

Relative:
Higher

Actual:
19 ft.

RCRA-SQG 1000473018
ENVIROSTOR CAD982438343
LUST
Alameda County CS
SWEEPS UST
HIST UST
CA FID UST
FINDS
HAZNET
HIST CORTESE
ECHO

RCRA-SQG:

Date form received by agency: 02/11/1991
Facility name: CALIFORNIA ELECTRIC CO
Facility address: 3015 ADELINE ST
OAKLAND, CA 94608
EPA ID: CAD982438343
Mailing address: P O BOX 8065
OAKLAND, CA 94662
Contact: ENVIRONMENTAL MANAGER
Contact address: 3015 ADELINE ST
OAKLAND, CA 94608
Contact country: US
Contact telephone: (415) 655-6100

Map ID
Direction
Distance
Elevation

MAP FINDINGS

Site

Database(s)

EDR ID Number
EPA ID Number

CALIFORNIA ELECTRIC CO (Continued)

1000473018

Contact email: Not reported
EPA Region: 09
Classification: Small Small Quantity Generator
Description: Handler: generates more than 100 and less than 1000 kg of hazardous waste during any calendar month and accumulates less than 6000 kg of hazardous waste at any time; or generates 100 kg or less of hazardous waste during any calendar month, and accumulates more than 1000 kg of hazardous waste at any time

Owner/Operator Summary:

Owner/operator name: CALIFORNIA ELECTRIC CO
Owner/operator address: NOT REQUIRED
NOT REQUIRED, ME 99999
Owner/operator country: Not reported
Owner/operator telephone: (415) 555-1212
Legal status: Private
Owner/Operator Type: Owner
Owner/Op start date: Not reported
Owner/Op end date: Not reported

Owner/operator name: NOT REQUIRED
Owner/operator address: NOT REQUIRED
NOT REQUIRED, ME 99999

Owner/operator country: Not reported
Owner/operator telephone: (415) 555-1212
Legal status: Private
Owner/Operator Type: Operator
Owner/Op start date: Not reported
Owner/Op end date: Not reported

Handler Activities Summary:

U.S. importer of hazardous waste: No
Mixed waste (haz. and radioactive): No
Recycler of hazardous waste: No
Transporter of hazardous waste: No
Treater, storer or disposer of HW: No
Underground injection activity: No
On-site burner exemption: No
Furnace exemption: No
Used oil fuel burner: No
Used oil processor: No
User oil refiner: No
Used oil fuel marketer to burner: No
Used oil Specification marketer: No
Used oil transfer facility: No
Used oil transporter: No

Violation Status: No violations found

ENVIROSTOR:

Facility ID: 60000372
Status: Inactive - Needs Evaluation
Status Date: 06/30/2006
Site Code: Not reported
Site Type: Evaluation
Site Type Detailed: Evaluation
Acres: 0.73

Map ID
Direction
Distance
Elevation

MAP FINDINGS

Site

Database(s)

EDR ID Number
EPA ID Number

CALIFORNIA ELECTRIC CO (Continued)

1000473018

NPL: NO
Regulatory Agencies: SMBRP
Lead Agency: SMBRP
Program Manager: Not reported
Supervisor: Karen Toth
Division Branch: Cleanup Berkeley
Assembly: 18
Senate: 09
Special Program: EPA - PASI
Restricted Use: NO
Site Mgmt Req: NONE SPECIFIED
Funding: EPA Grant
Latitude: 37.82242
Longitude: -122.2819
APN: 5-463-14-3
Past Use: MANUFACTURING - INDUSTRIAL MACHINERY
Potential COC: Polychlorinated biphenyls (PCBs)
Confirmed COC: Polychlorinated biphenyls (PCBs)
Potential Description: SED
Alias Name: 5-463-14-3
Alias Type: APN
Alias Name: T0600101629
Alias Type: GeoTracker Global ID
Alias Name: 60000372
Alias Type: Envirostor ID Number

Completed Info:

Completed Area Name: PROJECT WIDE
Completed Sub Area Name: Not reported
Completed Document Type: Site Screening
Completed Date: 06/30/2006
Comments: Further action required because sediments contaminated with polychlorinated biphenyls were found at the site.

Future Area Name: Not reported
Future Sub Area Name: Not reported
Future Document Type: Not reported
Future Due Date: Not reported
Schedule Area Name: Not reported
Schedule Sub Area Name: Not reported
Schedule Document Type: Not reported
Schedule Due Date: Not reported
Schedule Revised Date: Not reported

LUST:

Region: STATE
Global Id: T0600101629
Latitude: 37.8224609
Longitude: -122.281951
Case Type: LUST Cleanup Site
Status: Completed - Case Closed
Status Date: 07/08/1997
Lead Agency: ALAMEDA COUNTY LOP
Case Worker: Not reported
Local Agency: Not reported
RB Case Number: 01-1761
LOC Case Number: RO0001136

Map ID
Direction
Distance
Elevation

MAP FINDINGS

Site

Database(s)

EDR ID Number
EPA ID Number

CALIFORNIA ELECTRIC CO (Continued)

1000473018

File Location: All Files are on GeoTracker or in the Local Agency Database
Potential Media Affect: Other Groundwater (uses other than drinking water)
Potential Contaminants of Concern: Gasoline
Site History: Not reported

[Click here to access the California GeoTracker records for this facility:](#)

Contact:

Global Id: T0600101629
Contact Type: Regional Board Caseworker
Contact Name: Regional Water Board
Organization Name: SAN FRANCISCO BAY RWQCB (REGION 2)
Address: 1515 CLAY ST SUITE 1400
City: OAKLAND
Email: Not reported
Phone Number: Not reported

Status History:

Global Id: T0600101629
Status: Completed - Case Closed
Status Date: 07/08/1997

Global Id: T0600101629
Status: Open - Case Begin Date
Status Date: 10/10/1990

Regulatory Activities:

Global Id: T0600101629
Action Type: REMEDIATION
Date: 09/09/9999
Action: Excavation

Global Id: T0600101629
Action Type: Other
Date: 10/10/1990
Action: Leak Reported

LUST REG 2:

Region: 2
Facility Id: 01-1761
Facility Status: Case Closed
Case Number: 3702
How Discovered: Tank Closure
Leak Cause: UNK
Leak Source: Tank
Date Leak Confirmed: 3/6/1992
Oversight Program: LUST
Prelim. Site Assessment Workplan Submitted: Not reported
Preliminary Site Assessment Began: Not reported
Pollution Characterization Began: Not reported
Pollution Remediation Plan Submitted: Not reported
Date Remediation Action Underway: Not reported
Date Post Remedial Action Monitoring Began: Not reported

Map ID
Direction
Distance
Elevation

MAP FINDINGS

Site

Database(s)

EDR ID Number
EPA ID Number

CALIFORNIA ELECTRIC CO (Continued)

1000473018

Alameda County CS:

Status: Case Closed
Record Id: RO0001136
PE: 5602
Facility Status: Case Closed

SWEEPS UST:

Status: Not reported
Comp Number: 10487
Number: Not reported
Board Of Equalization: 44-000153
Referral Date: Not reported
Action Date: Not reported
Created Date: Not reported
Owner Tank Id: Not reported
SWRCB Tank Id: 01-000-010487-000001
Tank Status: Not reported
Capacity: 1000
Active Date: Not reported
Tank Use: M.V. FUEL
STG: PRODUCT
Content: REG UNLEADED
Number Of Tanks: 1

HIST UST:

File Number: 00035DCD
URL: <http://geotracker.waterboards.ca.gov/ustpdfs/pdf/00035DCD.pdf>
Region: STATE
Facility ID: 00000010487
Facility Type: Other
Other Type: ELECTRO-MECH REP
Contact Name: JAMES D. VANCE
Telephone: 4156556100
Owner Name: CALIFORNIA ELECTRIC CO.
Owner Address: 3015 ADELIN ST
Owner City,St,Zip: OAKLAND, CA 94608
Total Tanks: 0001

Tank Num: 001
Container Num: 62184
Year Installed: 1976
Tank Capacity: 00001000
Tank Used for: PRODUCT
Type of Fuel: UNLEADED
Container Construction Thickness: 10
Leak Detection: None

Click here for Geo Tracker PDF:

CA FID UST:

Facility ID: 01000396
Regulated By: UTKNI
Regulated ID: 00010487
Cortese Code: Not reported
SIC Code: Not reported

Map ID
Direction
Distance
Elevation

MAP FINDINGS

Site

Database(s)

EDR ID Number
EPA ID Number

CALIFORNIA ELECTRIC CO (Continued)

1000473018

Facility Phone: 4156556100
Mail To: Not reported
Mailing Address: P O BOX
Mailing Address 2: Not reported
Mailing City,St,Zip: OAKLAND 94608
Contact: Not reported
Contact Phone: Not reported
DUNs Number: Not reported
NPDES Number: Not reported
EPA ID: Not reported
Comments: Not reported
Status: Inactive

FINDS:

Registry ID: 110002812412

Environmental Interest/Information System

California Hazardous Waste Tracking System - Datamart (HWTS-DATAMART) provides California with information on hazardous waste shipments for generators, transporters, and treatment, storage, and disposal facilities.

RCRAInfo is a national information system that supports the Resource Conservation and Recovery Act (RCRA) program through the tracking of events and activities related to facilities that generate, transport, and treat, store, or dispose of hazardous waste. RCRAInfo allows RCRA program staff to track the notification, permit, compliance, and corrective action activities required under RCRA.

HAZNET:

envid: 1000473018
Year: 2010
GEPaid: CAD982438343
Contact: JIM VANCE-PRESIDENT
Telephone: 5106556100
Mailing Name: Not reported
Mailing Address: 864 SPRING BROOK DR
Mailing City,St,Zip: SAN RAMON, CA 945825632
Gen County: Not reported
TSD EPA ID: CAD980887418
TSD County: Not reported
Waste Category: Liquids with pH <= 2
Disposal Method: Storage, Bulking, And/Or Transfer Off Site--No Treatment/Reovery (H010-H129) Or (H131-H135)
Tons: 0.00417
Cat Decode: Liquids with pH <= 2
Method Decode: Storage, Bulking, And/Or Transfer Off Site--No Treatment/Reovery (H010-H129) Or (H131-H135)
Facility County: Alameda

envid: 1000473018
Year: 2010
GEPaid: CAD982438343
Contact: JIM VANCE-PRESIDENT

Map ID
Direction
Distance
Elevation

MAP FINDINGS

Site

Database(s)

EDR ID Number
EPA ID Number

CALIFORNIA ELECTRIC CO (Continued)

1000473018

Telephone: 5106556100
Mailing Name: Not reported
Mailing Address: 864 SPRING BROOK DR
Mailing City,St,Zip: SAN RAMON, CA 945825632
Gen County: Not reported
TSD EPA ID: CAD980887418
TSD County: Not reported
Waste Category: Oxygenated solvents (acetone, butanol, ethyl acetate, etc.)
Disposal Method: Storage, Bulking, And/Or Transfer Off Site--No Treatment/Reovery (H010-H129) Or (H131-H135)
Tons: 0.462
Cat Decode: Oxygenated solvents (acetone, butanol, ethyl acetate, etc.)
Method Decode: Storage, Bulking, And/Or Transfer Off Site--No Treatment/Reovery (H010-H129) Or (H131-H135)
Facility County: Alameda

envid: 1000473018
Year: 2010
GEPaid: CAD982438343
Contact: JIM VANCE-PRESIDENT
Telephone: 5106556100
Mailing Name: Not reported
Mailing Address: 864 SPRING BROOK DR
Mailing City,St,Zip: SAN RAMON, CA 945825632
Gen County: Not reported
TSD EPA ID: CAD980887418
TSD County: Not reported
Waste Category: Hydrocarbon solvents (benzene, hexane, Stoddard, Etc.)
Disposal Method: Storage, Bulking, And/Or Transfer Off Site--No Treatment/Reovery (H010-H129) Or (H131-H135)
Tons: 0.10425
Cat Decode: Hydrocarbon solvents (benzene, hexane, Stoddard, Etc.)
Method Decode: Storage, Bulking, And/Or Transfer Off Site--No Treatment/Reovery (H010-H129) Or (H131-H135)
Facility County: Alameda

envid: 1000473018
Year: 2010
GEPaid: CAD982438343
Contact: JIM VANCE-PRESIDENT
Telephone: 5106556100
Mailing Name: Not reported
Mailing Address: 864 SPRING BROOK DR
Mailing City,St,Zip: SAN RAMON, CA 945825632
Gen County: Not reported
TSD EPA ID: CAD980887418
TSD County: Not reported
Waste Category: Off-specification, aged or surplus organics
Disposal Method: Storage, Bulking, And/Or Transfer Off Site--No Treatment/Reovery (H010-H129) Or (H131-H135)
Tons: 1.617
Cat Decode: Off-specification, aged or surplus organics
Method Decode: Storage, Bulking, And/Or Transfer Off Site--No Treatment/Reovery (H010-H129) Or (H131-H135)
Facility County: Alameda

envid: 1000473018

Map ID
 Direction
 Distance
 Elevation

MAP FINDINGS

Site

Database(s)

EDR ID Number
 EPA ID Number

CALIFORNIA ELECTRIC CO (Continued)

1000473018

Year: 2005
 GEPAID: CAD982438343
 Contact: JIM VANCE-PRESIDENT
 Telephone: 5106556100
 Mailing Name: Not reported
 Mailing Address: PO BOX 8065
 Mailing City,St,Zip: EMERYVILLE, CA 946620065
 Gen County: Not reported
 TSD EPA ID: CAD009452657
 TSD County: Not reported
 Waste Category: Liquids with halogenated organic compounds >= 1,000 Mg./L
 Disposal Method: Recycler
 Tons: 0.91
 Cat Decode: Liquids with halogenated organic compounds >= 1,000 Mg./L
 Method Decode: Recycler
 Facility County: Alameda

[Click this hyperlink](#) while viewing on your computer to access
 4 additional CA_HAZNET: record(s) in the EDR Site Report.

HIST CORTESE:

Region: CORTESE
 Facility County Code: 1
 Reg By: LTNKA
 Reg Id: 01-1761

ECHO:

Envid: 1000473018
 Registry ID: 110002812412
 DFR URL: http://echo.epa.gov/detailed_facility_report?fid=110002812412

AH146
SE
1/4-1/2
0.493 mi.
2604 ft.

597 20TH STREET PARCEL 031
597 20TH STREET
OAKLAND, CA 94612
Site 1 of 3 in cluster AH

US BROWNFIELDS **1016346729**
FINDS **N/A**
ECHO

Relative:
Higher

US BROWNFIELDS:
 Recipient name: Oakland, City of
 Grant type: Assessment
 Property name: 597 20TH STREET PARCEL 031
 Property #: 008-0644-031
 Parcel size: .04
 Property Description: Residential and open lot
 Latitude: 37.809957
 Longitude: -122.2719107
 HCM label: Address Matching-House Number
 Map scale: 1:24,000
 Point of reference: Entrance Point of a Facility or Station
 Datum: World Geodetic System of 1984
 ACRES property ID: 28042
 Start date: Not reported
 Completed date: Not reported
 Acres cleaned up: Not reported
 Cleanup funding: Not reported
 Cleanup funding source: Not reported
 Assessment funding: 3773.58

Actual:
28 ft.

Map ID
Direction
Distance
Elevation

MAP FINDINGS

Site

Database(s)

EDR ID Number
EPA ID Number

597 20TH STREET PARCEL 031 (Continued)

1016346729

Assessment funding source: US EPA - Brownfields Assessment Cooperative Agreement
Redevelopment funding: Not reported
Redev. funding source: Not reported
Redev. funding entity name: Not reported
Redevelopment start date: Not reported
Assessment funding entity: Not reported
Cleanup funding entity: Not reported
Grant type: N/A
Accomplishment type: Phase II Environmental Assessment
Accomplishment count: 1
Cooperative agreement #: 97983401
Ownership entity: Government
Current owner: Oakland Redevelopment Agency
Did owner change: Y
Cleanup required: Unknown
Video available: No
Photo available: No
Institutional controls required: U
IC Category proprietary controls: Not reported
IC cat. info. devices: Not reported
IC cat. gov. controls: Not reported
IC cat. enforcement permit tools: Not reported
IC in place date: Not reported
IC in place: Unknown
State/tribal program date: Not reported
State/tribal program ID: Not reported
State/tribal NFA date: Not reported
Air contaminated: Not reported
Air cleaned: Not reported
Asbestos found: Y
Asbestos cleaned: Y
Controlled substance found: Not reported
Controlled substance cleaned: Not reported
Drinking water affected: Not reported
Drinking water cleaned: Not reported
Groundwater affected: Y
Groundwater cleaned: Y
Lead contaminant found: Y
Lead cleaned up: Y
No media affected: Not reported
Unknown media affected: Not reported
Other cleaned up: Not reported
Other metals found: Not reported
Other metals cleaned: Not reported
Other contaminants found: Not reported
Other contaminants found description: Not reported
PAHs found: Not reported
PAHs cleaned up: Not reported
PCBs found: Not reported
PCBs cleaned up: Not reported
Petro products found: Not reported
Petro products cleaned: Not reported
Sediments found: Not reported
Sediments cleaned: Not reported
Soil affected: Y
Soil cleaned up: Y
Surface water cleaned: Not reported

Map ID
Direction
Distance
Elevation

MAP FINDINGS

Site

Database(s)

EDR ID Number
EPA ID Number

597 20TH STREET PARCEL 031 (Continued)

1016346729

VOCs found:	Y
VOCs cleaned:	Y
Cleanup other description:	Not reported
Num. of cleanup and re-dev. jobs:	Not reported
Past use greenspace acreage:	Not reported
Past use residential acreage:	Not reported
Past use commercial acreage:	Not reported
Past use industrial acreage:	Not reported
Future use greenspace acreage:	Not reported
Future use residential acreage:	Not reported
Future use commercial acreage:	Not reported
Future use industrial acreage:	Not reported
Greenspace acreage and type:	Not reported
Superfund Fed. landowner flag:	U
Arsenic cleaned up:	Not reported
Cadmium cleaned up:	Not reported
Chromium cleaned up:	Not reported
Copper cleaned up:	Not reported
Iron cleaned up:	Not reported
mercury cleaned up:	Not reported
nickel cleaned up:	Not reported
No clean up:	Not reported
Pesticides cleaned up:	Not reported
Selenium cleaned up:	Not reported
SVOCs cleaned up:	Not reported
Unknown clean up:	Not reported
Arsenic contaminant found:	Not reported
Cadmium contaminant found:	Not reported
Chromium contaminant found:	Not reported
Copper contaminant found:	Not reported
Iron contaminant found:	Not reported
Mercury contaminant found:	Not reported
Nickel contaminant found:	Not reported
No contaminant found:	Not reported
Pesticides contaminant found:	Not reported
Selenium contaminant found:	Not reported
SVOCs contaminant found:	Not reported
Unknown contaminant found:	Not reported
Future Use: Multistory	Not reported
Media affected Bluiding Material:	Not reported
Media affected indoor air:	Not reported
Building material media cleaned up:	Not reported
Indoor air media cleaned up:	Not reported
Unknown media cleaned up:	Not reported
Past Use: Multistory	Not reported

FINDS:

Registry ID: 110038711819

Environmental Interest/Information System

US EPA Assessment, Cleanup and Redevelopment Exchange System (ACRES)
is a federal online database for Brownfields Grantees to
electronically submit data directly to EPA.

Map ID
 Direction
 Distance
 Elevation

MAP FINDINGS

EDR ID Number
 EPA ID Number

597 20TH STREET PARCEL 031 (Continued)

1016346729

ECHO:
 Envid: 1016346729
 Registry ID: 110038711819
 DFR URL: http://echo.epa.gov/detailed_facility_report?fid=110038711819

**AH147
 SE
 1/4-1/2
 0.493 mi.
 2604 ft.**

**597 20TH STREET PARCEL 032
 597 20TH STREET
 OAKLAND, CA 94612
 Site 2 of 3 in cluster AH**

**US BROWNFIELDS 1016346730
 FINDS N/A
 ECHO**

**Relative:
 Higher**

US BROWNFIELDS:
 Recipient name: Oakland, City of
 Grant type: Assessment
Actual: Property name: 597 20TH STREET PARCEL 032
 28 ft. Property #: 008-0644-032
 Parcel size: .05
 Property Description: Residential and open lot
 Latitude: 37.809957
 Longitude: -122.2719107
 HCM label: Address Matching-House Number
 Map scale: 1:24,000
 Point of reference: Entrance Point of a Facility or Station
 Datum: World Geodetic System of 1984
 ACRES property ID: 28043
 Start date: Not reported
 Completed date: Not reported
 Acres cleaned up: Not reported
 Cleanup funding: Not reported
 Cleanup funding source: Not reported
 Assessment funding: 3773.58
 Assessment funding source: US EPA - Brownfields Assessment Cooperative Agreement
 Redevelopment funding: Not reported
 Redev. funding source: Not reported
 Redev. funding entity name: Not reported
 Redevelopment start date: Not reported
 Assessment funding entity: Not reported
 Cleanup funding entity: Not reported
 Grant type: N/A
 Accomplishment type: Phase II Environmental Assessment
 Accomplishment count: 1
 Cooperative agreement #: 97983401
 Ownership entity: Government
 Current owner: Oakland Redevelopment Agency
 Did owner change: Y
 Cleanup required: Unknown
 Video available: No
 Photo available: No
 Institutional controls required: U
 IC Category proprietary controls: Not reported
 IC cat. info. devices: Not reported
 IC cat. gov. controls: Not reported
 IC cat. enforcement permit tools: Not reported
 IC in place date: Not reported
 IC in place: Unknown
 State/tribal program date: Not reported
 State/tribal program ID: Not reported

Map ID
Direction
Distance
Elevation

MAP FINDINGS

Site

Database(s)

EDR ID Number
EPA ID Number

597 20TH STREET PARCEL 032 (Continued)

1016346730

State/tribal NFA date:	Not reported
Air contaminated:	Not reported
Air cleaned:	Not reported
Asbestos found:	Y
Asbestos cleaned:	Y
Controlled substance found:	Not reported
Controlled substance cleaned:	Not reported
Drinking water affected:	Not reported
Drinking water cleaned:	Not reported
Groundwater affected:	Y
Groundwater cleaned:	Y
Lead contaminant found:	Y
Lead cleaned up:	Y
No media affected:	Not reported
Unknown media affected:	Not reported
Other cleaned up:	Not reported
Other metals found:	Not reported
Other metals cleaned:	Not reported
Other contaminants found:	Not reported
Other contams found description:	Not reported
PAHs found:	Not reported
PAHs cleaned up:	Not reported
PCBs found:	Not reported
PCBs cleaned up:	Not reported
Petro products found:	Not reported
Petro products cleaned:	Not reported
Sediments found:	Not reported
Sediments cleaned:	Not reported
Soil affected:	Y
Soil cleaned up:	Y
Surface water cleaned:	Not reported
VOCs found:	Y
VOCs cleaned:	Y
Cleanup other description:	Not reported
Num. of cleanup and re-dev. jobs:	Not reported
Past use greenspace acreage:	Not reported
Past use residential acreage:	Not reported
Past use commercial acreage:	Not reported
Past use industrial acreage:	Not reported
Future use greenspace acreage:	Not reported
Future use residential acreage:	Not reported
Future use commercial acreage:	Not reported
Future use industrial acreage:	Not reported
Greenspace acreage and type:	Not reported
Superfund Fed. landowner flag:	U
Arsenic cleaned up:	Not reported
Cadmium cleaned up:	Not reported
Chromium cleaned up:	Not reported
Copper cleaned up:	Not reported
Iron cleaned up:	Not reported
mercury cleaned up:	Not reported
nickel cleaned up:	Not reported
No clean up:	Not reported
Pesticides cleaned up:	Not reported
Selenium cleaned up:	Not reported
SVOCs cleaned up:	Not reported
Unknown clean up:	Not reported

Map ID
 Direction
 Distance
 Elevation

MAP FINDINGS

Site

Database(s)

EDR ID Number
 EPA ID Number

597 20TH STREET PARCEL 032 (Continued)

1016346730

Arsenic contaminant found: Not reported
 Cadmium contaminant found: Not reported
 Chromium contaminant found: Not reported
 Copper contaminant found: Not reported
 Iron contaminant found: Not reported
 Mercury contaminant found: Not reported
 Nickel contaminant found: Not reported
 No contaminant found: Not reported
 Pesticides contaminant found: Not reported
 Selenium contaminant found: Not reported
 SVOCs contaminant found: Not reported
 Unknown contaminant found: Not reported
 Future Use: Multistory Not reported
 Media affected Bluiding Material: Not reported
 Media affected indoor air: Not reported
 Building material media cleaned up: Not reported
 Indoor air media cleaned up: Not reported
 Unknown media cleaned up: Not reported
 Past Use: Multistory Not reported

FINDS:

Registry ID: 110038711828

Environmental Interest/Information System

US EPA Assessment, Cleanup and Redevelopment Exchange System (ACRES) is an federal online database for Brownfields Grantees to electronically submit data directly to EPA.

ECHO:

Envid: 1016346730
 Registry ID: 110038711828
 DFR URL: http://echo.epa.gov/detailed_facility_report?fid=110038711828

148
 NNW
 1/4-1/2
 0.493 mi.
 2604 ft.

MODERN MAIL EXPRESS INC
2836 UNION ST
OAKLAND, CA 94608

LUST S107619858
Alameda County CS N/A

Relative:
Lower

LUST:

Region: STATE
 Global Id: T0600105641
 Latitude: 37.821343
 Longitude: -122.283884
 Case Type: LUST Cleanup Site
 Status: Completed - Case Closed
 Status Date: 10/01/2012
 Lead Agency: ALAMEDA COUNTY LOP
 Case Worker: Not reported
 Local Agency: Not reported
 RB Case Number: NA
 LOC Case Number: RO0002901
 File Location: All Files are on GeoTracker or in the Local Agency Database
 Potential Media Affect: Other Groundwater (uses other than drinking water)
 Potential Contaminants of Concern: Gasoline

Actual:
13 ft.

MODERN MAIL EXPRESS INC (Continued)

S107619858

Site History:

The property operated as an express courier facility (Modern Mail Services, Inc.) between 1951 and 2003. One 10,000-gallon gasoline underground storage tank (UST) was installed in the late 1970s and removed in 1998. The site is located in a mixed commercial residential area and currently contains a vacant structure. Cars are parked on this lot occasionally to make it appear occupied. On July 14, 1998, Golden Gate Tank Removal removed the 10,000-gallon gasoline UST. The tank appeared to be intact yet floating product was observed on the tank pit water. Because the water in the tank pit contained floating product, the accumulated water was removed from the tank pit before sampling. Soil samples were collected from the east and west sidewalls from a depth of 8.5 feet below grade, and one water sample was collected from the tank pit water. One soil sample was collected from beneath the dispenser. The maximum detected concentrations in soil during this sample event were detected from the dispenser sample at concentrations of 2,100 mg/kg TPHg, and 2.8 mg/kg benzene. The water sample contained 4,200 micrograms per liter (a%g/L) TPHg, 15 a%g/L benzene and 150 a%g/L MTBE. On November 22, 2005, Stellar Environmental Solutions advanced four soil borings at the site. Maximum concentrations were 920 ppm TPHg, 1.8 ppm benzene and 0.024 ppm MTBE in soil. Maximum concentrations in groundwater were 430,000 ppb TVHg, 6,700 ppb benzene and 24 ppb MTBE. On April 3, 2006, Stellar Environmental Solutions advanced nine exploratory boreholes (BH-5 to BH-13) to determine the lateral and vertical extent of soil and groundwater contamination. Maximum soil concentrations were detected in BH-8 at concentrations of 5,300 ppm TVHg, 0.67 ppm benzene and 0.22 ppm MTBE. Maximum groundwater concentrations were also detected in BH-8 at 120,000 ppb TVHg, 1,200 ppb benzene, and 120 ppb MTBE. On September 25 and 26, 2006, five monitoring well pairs (MW-1A, MW-1B through MW-5A, MW-5B) were installed, and one soil boring (BH-14) was advanced. Maximum concentrations in soil were 790 ppm TVHg, and 0.031 ppm MTBE. No benzene was detected in soil. Maximum groundwater concentrations were 1,900 ppb TVHg, 9.6 ppb benzene and 37 ppb MTBE. On October 3, 2006, Stellar oversaw excavation of approximately 397.6 tons of contaminated soil. In addition, 5,100 gallons of contaminated groundwater were pumped from the excavation pit. Soil samples collected from the sidewalls contained maximum concentrations of 1,700 ppm TVHg, indicating that some residual contamination remained in place near the building adjacent to the service bay. Samples collected from the bottom of the excavation were all below the detection limit. Advanced Oxygen Reducing Compound (ORC) product was placed into the open excavation prior to backfilling and a perforated PVC pipe was placed in drain rock from 6 to 11 feet bgs to be used as a dewatering point. On November 27, 2007, the building containing the service bay was removed and the soil beneath was excavated to a depth of approximately 10.5 ft bgs with 212.6 tons of soil removed. Approximately 4,500 gallons of groundwater were removed from the excavation and 375 pounds of ORC were applied to the excavation during backfilling. Soil samples collected from the sidewalls and floor detected maximum concentrations of 4.7 ppm TVHg. No BTEX or oxygenates were detected in these samples. December 2008, Stellar submitted a Preferential Pathway Utility and Well Survey. One water supply well is located within a half mile radius of the site. This well is listed as a public well and is located to the north of the site. Since this well is located in the cross-gradient direction it is unlikely to be impacted due to the distance from the site and the

Map ID
Direction
Distance
Elevation

MAP FINDINGS

Site

Database(s)

EDR ID Number
EPA ID Number

MODERN MAIL EXPRESS INC (Continued)

S107619858

low concentrations at the site. In September 2010, Stellar Environmental injected ORC into the subsurface in the area near MW-3A, MW-3B, MW-4B, and MW 1B. The site wells have been monitored quarterly from October 2006 to April 2009 and semiannually since October 2009 through the second half of 2011. Contaminant concentrations have declined significantly on-site with maximum concentrations of 110 ppb TVHg, 0.98 ppb benzene and 58 ppb MTBE. If any construction/excavation activities encounter contamination that is indicative of higher residual concentrations than reported in this closure summary's "After" columns of the "Maximum Documented Contaminant Concentrations" table, then ACEH must be immediately notified.

[Click here to access the California GeoTracker records for this facility:](#)

Contact:

Global Id: T0600105641
Contact Type: Regional Board Caseworker
Contact Name: Regional Water Board
Organization Name: SAN FRANCISCO BAY RWQCB (REGION 2)
Address: 1515 CLAY ST SUITE 1400
City: OAKLAND
Email: Not reported
Phone Number: Not reported

Status History:

Global Id: T0600105641
Status: Completed - Case Closed
Status Date: 10/01/2012

Global Id: T0600105641
Status: Completed - Case Closed
Status Date: 10/01/2012

Global Id: T0600105641
Status: Open - Case Begin Date
Status Date: 07/01/1998

Global Id: T0600105641
Status: Open - Site Assessment
Status Date: 11/22/2005

Global Id: T0600105641
Status: Open - Site Assessment
Status Date: 12/14/2005

Regulatory Activities:

Global Id: T0600105641
Action Type: ENFORCEMENT
Date: 08/20/2008
Action: Staff Letter - #08/20/2008

Global Id: T0600105641
Action Type: ENFORCEMENT
Date: 08/16/2012
Action: Staff Letter - #20120816

Map ID
Direction
Distance
Elevation

MAP FINDINGS

Site

Database(s)

EDR ID Number
EPA ID Number

MODERN MAIL EXPRESS INC (Continued)

S107619858

Global Id:	T0600105641
Action Type:	ENFORCEMENT
Date:	04/18/2012
Action:	Staff Letter - #20120418
Global Id:	T0600105641
Action Type:	ENFORCEMENT
Date:	10/01/2012
Action:	Closure/No Further Action Letter - #10012012
Global Id:	T0600105641
Action Type:	ENFORCEMENT
Date:	07/05/2012
Action:	Notification - Public Notice of Case Closure - #20120705
Global Id:	T0600105641
Action Type:	Other
Date:	07/01/1998
Action:	Leak Stopped
Global Id:	T0600105641
Action Type:	REMEDIATION
Date:	10/03/2006
Action:	Excavation
Global Id:	T0600105641
Action Type:	RESPONSE
Date:	01/20/2012
Action:	Monitoring Report - Semi-Annually
Global Id:	T0600105641
Action Type:	ENFORCEMENT
Date:	07/24/2009
Action:	Staff Letter - #20090724
Global Id:	T0600105641
Action Type:	RESPONSE
Date:	09/26/2012
Action:	Well Destruction Report
Global Id:	T0600105641
Action Type:	REMEDIATION
Date:	11/27/2007
Action:	Excavation
Global Id:	T0600105641
Action Type:	Other
Date:	07/01/1998
Action:	Leak Discovery
Global Id:	T0600105641
Action Type:	Other
Date:	12/22/2005
Action:	Leak Reported

Map ID
Direction
Distance
Elevation

MAP FINDINGS

Site

Database(s)

EDR ID Number
EPA ID Number

MODERN MAIL EXPRESS INC (Continued)

S107619858

Alameda County CS:

Status: Preliminary Site Assessment Underway
Record Id: RO0002901
PE: 5602
Facility Status: Preliminary Site Assessment Underway

Status: Pollution Characterization
Record Id: RO0002901
PE: 5602
Facility Status: Pollution Characterization

Status: Case Closed
Record Id: RO0002901
PE: 5602
Facility Status: Case Closed

149
ENE
1/4-1/2
0.495 mi.
2615 ft.

SCHOONBROOD BARBAGELATA P
554 27TH
OAKLAND, CA 94612

LUST
Alameda County CS
HIST CORTESE

S102436581
N/A

Relative:
Higher

LUST:

Actual:
35 ft.

Region: STATE
Global Id: T0600101992
Latitude: 37.816451
Longitude: -122.268758
Case Type: LUST Cleanup Site
Status: Completed - Case Closed
Status Date: 01/29/1997
Lead Agency: ALAMEDA COUNTY LOP
Case Worker: Not reported
Local Agency: Not reported
RB Case Number: 01-2168
LOC Case Number: RO0000891
File Location: All Files are on GeoTracker or in the Local Agency Database
Potential Media Affect: Other Groundwater (uses other than drinking water)
Potential Contaminants of Concern: Gasoline
Site History: Not reported

Click here to access the California GeoTracker records for this facility:

Contact:

Global Id: T0600101992
Contact Type: Regional Board Caseworker
Contact Name: Regional Water Board
Organization Name: SAN FRANCISCO BAY RWQCB (REGION 2)
Address: 1515 CLAY ST SUITE 1400
City: OAKLAND
Email: Not reported
Phone Number: Not reported

Status History:

Global Id: T0600101992
Status: Completed - Case Closed
Status Date: 01/29/1997

Map ID
Direction
Distance
Elevation

MAP FINDINGS

Site

Database(s)

EDR ID Number
EPA ID Number

SCHOONBROOD BARBAGELATA P (Continued)

S102436581

Global Id: T0600101992
Status: Open - Case Begin Date
Status Date: 01/18/1995

Regulatory Activities:

Global Id: T0600101992
Action Type: REMEDIATION
Date: 02/08/1995
Action: Excavation

Global Id: T0600101992
Action Type: Other
Date: 01/18/1995
Action: Leak Discovery

Global Id: T0600101992
Action Type: Other
Date: 01/18/1995
Action: Leak Reported

LUST REG 2:

Region: 2
Facility Id: 01-2168
Facility Status: Case Closed
Case Number: 3923
How Discovered: Tank Closure
Leak Cause: Corrosion
Leak Source: Tank
Date Leak Confirmed: 9/24/1996
Oversight Program: LUST
Prelim. Site Assessment Workplan Submitted: Not reported
Preliminary Site Assessment Began: Not reported
Pollution Characterization Began: Not reported
Pollution Remediation Plan Submitted: Not reported
Date Remediation Action Underway: Not reported
Date Post Remedial Action Monitoring Began: Not reported

Alameda County CS:

Status: Case Closed
Record Id: RO0000891
PE: 5602
Facility Status: Case Closed

HIST CORTESE:

Region: CORTESE
Facility County Code: 1
Reg By: LTNKA
Reg Id: 01-2168

MAP FINDINGS

Map ID
 Direction
 Distance
 Elevation

Site

Database(s)

EDR ID Number
 EPA ID Number

150
North
1/4-1/2
0.497 mi.
2624 ft.

ABCO WATERPROOFING
3135 FILBERT ST
OAKLAND, CA 94608

LUST
Alameda County CS
HIST CORTESE

S100849170
N/A

Relative:
Higher

LUST:

Actual:
28 ft.

Region: STATE
 Global Id: T0600102234
 Latitude: 37.82269
 Longitude: -122.278276
 Case Type: LUST Cleanup Site
 Status: Completed - Case Closed
 Status Date: 12/17/1999
 Lead Agency: ALAMEDA COUNTY LOP
 Case Worker: Not reported
 Local Agency: Not reported
 RB Case Number: 01-2425
 LOC Case Number: RO0001024
 File Location: All Files are on GeoTracker or in the Local Agency Database
 Potential Media Affect: Soil
 Potential Contaminants of Concern: Gasoline
 Site History: Not reported

[Click here to access the California GeoTracker records for this facility:](#)

Contact:

Global Id: T0600102234
 Contact Type: Regional Board Caseworker
 Contact Name: Regional Water Board
 Organization Name: SAN FRANCISCO BAY RWQCB (REGION 2)
 Address: 1515 CLAY ST SUITE 1400
 City: OAKLAND
 Email: Not reported
 Phone Number: Not reported

Status History:

Global Id: T0600102234
 Status: Completed - Case Closed
 Status Date: 12/17/1999

 Global Id: T0600102234
 Status: Open - Case Begin Date
 Status Date: 10/12/1993

Regulatory Activities:

Global Id: T0600102234
 Action Type: REMEDIATION
 Date: 09/22/1993
 Action: Excavation

 Global Id: T0600102234
 Action Type: Other
 Date: 10/12/1993
 Action: Leak Reported

LUST REG 2:

Map ID
Direction
Distance
Elevation

MAP FINDINGS

Site

Database(s)

EDR ID Number
EPA ID Number

ABCO WATERPROOFING (Continued)

S100849170

Region: 2
Facility Id: 01-2425
Facility Status: Case Closed
Case Number: 4601
How Discovered: Tank Closure
Leak Cause: UNK
Leak Source: UNK
Date Leak Confirmed: 6/24/1993
Oversight Program: LUST
Prelim. Site Assessment Workplan Submitted: Not reported
Preliminary Site Assessment Began: Not reported
Pollution Characterization Began: Not reported
Pollution Remediation Plan Submitted: Not reported
Date Remediation Action Underway: Not reported
Date Post Remedial Action Monitoring Began: Not reported

Alameda County CS:

Status: Case Closed
Record Id: RO0001024
PE: 5602
Facility Status: Case Closed

HIST CORTESE:

Region: CORTESE
Facility County Code: 1
Reg By: LTNKA
Reg Id: 01-2425

AH151
SE
1/4-1/2
0.499 mi.
2636 ft.

593 20TH STREET
593 20TH STREET
OAKLAND, CA 94612
Site 3 of 3 in cluster AH

US BROWNFIELDS 1016346728
FINDS N/A
ECHO

Relative:
Higher

US BROWNFIELDS:

Recipient name: Oakland, City of
Grant type: Assessment
Property name: 593 20TH STREET
Property #: 008-0644-033
Parcel size: .05
Property Description: Open lot and auto garage
Latitude: 37.81015
Longitude: -122.2718
HCM label: Address Matching-House Number
Map scale: 1:24,000
Point of reference: Entrance Point of a Facility or Station
Datum: World Geodetic System of 1984
ACRES property ID: 28041
Start date: Not reported
Completed date: Not reported
Acres cleaned up: Not reported
Cleanup funding: Not reported
Cleanup funding source: Not reported
Assessment funding: 3773.58
Assessment funding source: US EPA - Brownfields Assessment Cooperative Agreement
Redevelopment funding: Not reported
Redev. funding source: Not reported

Actual:
28 ft.

Map ID
Direction
Distance
Elevation

MAP FINDINGS

Site

Database(s)

EDR ID Number
EPA ID Number

593 20TH STREET (Continued)

1016346728

Redev. funding entity name:	Not reported
Redevelopment start date:	Not reported
Assessment funding entity:	Not reported
Cleanup funding entity:	Not reported
Grant type:	N/A
Accomplishment type:	Phase II Environmental Assessment
Accomplishment count:	1
Cooperative agreement #:	97983401
Ownership entity:	Government
Current owner:	Oakland Redevelopment Agency
Did owner change:	Y
Cleanup required:	Unknown
Video available:	No
Photo available:	No
Institutional controls required:	U
IC Category proprietary controls:	Not reported
IC cat. info. devices:	Not reported
IC cat. gov. controls:	Not reported
IC cat. enforcement permit tools:	Not reported
IC in place date:	Not reported
IC in place:	Unknown
State/tribal program date:	Not reported
State/tribal program ID:	Not reported
State/tribal NFA date:	Not reported
Air contaminated:	Not reported
Air cleaned:	Not reported
Asbestos found:	Y
Asbestos cleaned:	Y
Controlled substance found:	Not reported
Controlled substance cleaned:	Not reported
Drinking water affected:	Not reported
Drinking water cleaned:	Not reported
Groundwater affected:	Y
Groundwater cleaned:	Y
Lead contaminant found:	Y
Lead cleaned up:	Y
No media affected:	Not reported
Unknown media affected:	Not reported
Other cleaned up:	Not reported
Other metals found:	Y
Other metals cleaned:	Y
Other contaminants found:	Not reported
Other contams found description:	Not reported
PAHs found:	Not reported
PAHs cleaned up:	Not reported
PCBs found:	Not reported
PCBs cleaned up:	Not reported
Petro products found:	Y
Petro products cleaned:	Y
Sediments found:	Not reported
Sediments cleaned:	Not reported
Soil affected:	Y
Soil cleaned up:	Y
Surface water cleaned:	Not reported
VOCs found:	Y
VOCs cleaned:	Y
Cleanup other description:	Not reported

Map ID
Direction
Distance
Elevation

MAP FINDINGS

Site

Database(s)

EDR ID Number
EPA ID Number

593 20TH STREET (Continued)

1016346728

Num. of cleanup and re-dev. jobs: Not reported
Past use greenspace acreage: Not reported
Past use residential acreage: Not reported
Past use commercial acreage: Not reported
Past use industrial acreage: Not reported
Future use greenspace acreage: Not reported
Future use residential acreage: Not reported
Future use commercial acreage: Not reported
Future use industrial acreage: Not reported
Greenspace acreage and type: Not reported
Superfund Fed. landowner flag: U
Arsenic cleaned up: Not reported
Cadmium cleaned up: Not reported
Chromium cleaned up: Not reported
Copper cleaned up: Not reported
Iron cleaned up: Not reported
mercury cleaned up: Not reported
nickel cleaned up: Not reported
No clean up: Not reported
Pesticides cleaned up: Not reported
Selenium cleaned up: Not reported
SVOCs cleaned up: Not reported
Unknown clean up: Not reported
Arsenic contaminant found: Not reported
Cadmium contaminant found: Not reported
Chromium contaminant found: Not reported
Copper contaminant found: Not reported
Iron contaminant found: Not reported
Mercury contaminant found: Not reported
Nickel contaminant found: Not reported
No contaminant found: Not reported
Pesticides contaminant found: Not reported
Selenium contaminant found: Not reported
SVOCs contaminant found: Not reported
Unknown contaminant found: Not reported
Future Use: Multistory Not reported
Media affected Bluiding Material: Not reported
Media affected indoor air: Not reported
Building material media cleaned up: Not reported
Indoor air media cleaned up: Not reported
Unknown media cleaned up: Not reported
Past Use: Multistory Not reported

FINDS:

Registry ID: 110038711800

Environmental Interest/Information System

US EPA Assessment, Cleanup and Redevelopment Exchange System (ACRES)
is an federal online database for Brownfields Grantees to
electronically submit data directly to EPA.

ECHO:

Envid: 1016346728
Registry ID: 110038711800

Map ID
Direction
Distance
Elevation

MAP FINDINGS

Site

Database(s)

EDR ID Number
EPA ID Number

593 20TH STREET (Continued)

1016346728

DFR URL: http://echo.epa.gov/detailed_facility_report?fid=110038711800

**152
NW
1/2-1
0.534 mi.
2818 ft.**

**C. E. TOLAND & SON, INC.
2635 PERALTA
OAKLAND, CA 92626**

**LUST
Alameda County CS
HIST CORTESE
Notify 65**

**S100179299
N/A**

**Relative:
Lower**

LUST:

**Actual:
12 ft.**

Region: STATE
Global Id: T0600100237
Latitude: 37.820712
Longitude: -122.2874
Case Type: LUST Cleanup Site
Status: Completed - Case Closed
Status Date: 03/29/1996
Lead Agency: ALAMEDA COUNTY LOP
Case Worker: Not reported
Local Agency: Not reported
RB Case Number: 01-0252
LOC Case Number: RO0000682
File Location: All Files are on GeoTracker or in the Local Agency Database
Potential Media Affect: Other Groundwater (uses other than drinking water)
Potential Contaminants of Concern: Gasoline
Site History: Not reported

Click here to access the California GeoTracker records for this facility:

Contact:

Global Id: T0600100237
Contact Type: Regional Board Caseworker
Contact Name: Regional Water Board
Organization Name: SAN FRANCISCO BAY RWQCB (REGION 2)
Address: 1515 CLAY ST SUITE 1400
City: OAKLAND
Email: Not reported
Phone Number: Not reported

Status History:

Global Id: T0600100237
Status: Completed - Case Closed
Status Date: 03/29/1996

Global Id: T0600100237
Status: Open - Case Begin Date
Status Date: 08/14/1989

Regulatory Activities:

Global Id: T0600100237
Action Type: REMEDIATION
Date: 09/09/9999
Action: Not reported

Global Id: T0600100237
Action Type: Other
Date: 08/14/1989
Action: Leak Reported

Map ID
 Direction
 Distance
 Elevation

MAP FINDINGS

Site

Database(s)

EDR ID Number
 EPA ID Number

C. E. TOLAND & SON, INC. (Continued)

S100179299

LUST REG 2:

Region: 2
 Facility Id: 01-0252
 Facility Status: Case Closed
 Case Number: 919
 How Discovered: Tank Closure
 Leak Cause: Structure Failure
 Leak Source: Tank
 Date Leak Confirmed: Not reported
 Oversight Program: LUST
 Prelim. Site Assessment Wokplan Submitted: 3/14/1990
 Preliminary Site Assessment Began: Not reported
 Pollution Characterization Began: Not reported
 Pollution Remediation Plan Submitted: Not reported
 Date Remediation Action Underway: Not reported
 Date Post Remedial Action Monitoring Began: Not reported

Alameda County CS:

Status: Case Closed
 Record Id: RO0000682
 PE: 5602
 Facility Status: Case Closed

HIST CORTESE:

Region: CORTESE
 Facility County Code: 1
 Reg By: LTNKA
 Reg Id: 01-0252

NOTIFY 65:

Date Reported: Not reported
 Staff Initials: Not reported
 Board File Number: Not reported
 Facility Type: Not reported
 Discharge Date: Not reported
 Issue Date: Not reported
 Incident Description: Not reported

AI153 LINDFORD AIR & REFRIGERATION
NW 2850 POPLAR
1/2-1 OAKLAND, CA 94608
0.539 mi.
2848 ft. Site 1 of 3 in cluster AI

LUST S100453834
Alameda County CS N/A
HIST UST
HIST CORTESE
Notify 65

Relative:
Lower

LUST:

Region: STATE
 Global Id: T0600100839
 Latitude: 37.821373
 Longitude: -122.284802
 Case Type: LUST Cleanup Site
 Status: Completed - Case Closed
 Status Date: 12/08/1999
 Lead Agency: ALAMEDA COUNTY LOP
 Case Worker: Not reported
 Local Agency: Not reported
 RB Case Number: 01-0913

Actual:
13 ft.

Map ID
Direction
Distance
Elevation

MAP FINDINGS

Site

Database(s)

EDR ID Number
EPA ID Number

LINDFORD AIR & REFRIGERATION (Continued)

S100453834

LOC Case Number: RO0000902
File Location: All Files are on GeoTracker or in the Local Agency Database
Potential Media Affect: Other Groundwater (uses other than drinking water)
Potential Contaminants of Concern: Gasoline
Site History: Not reported

Click here to access the California GeoTracker records for this facility:

Contact:

Global Id: T0600100839
Contact Type: Regional Board Caseworker
Contact Name: Regional Water Board
Organization Name: SAN FRANCISCO BAY RWQCB (REGION 2)
Address: 1515 CLAY ST SUITE 1400
City: OAKLAND
Email: Not reported
Phone Number: Not reported

Status History:

Global Id: T0600100839
Status: Completed - Case Closed
Status Date: 12/08/1999

Global Id: T0600100839
Status: Open - Case Begin Date
Status Date: 07/28/1992

Regulatory Activities:

Global Id: T0600100839
Action Type: REMEDIATION
Date: 09/09/9999
Action: Excavation

Global Id: T0600100839
Action Type: Other
Date: 07/28/1992
Action: Leak Reported

Alameda County CS:

Status: Case Closed
Record Id: RO0000902
PE: 5602
Facility Status: Case Closed

HIST UST:

File Number: 000360E6
URL: <http://geotracker.waterboards.ca.gov/ustpdfs/pdf/000360E6.pdf>
Region: Not reported
Facility ID: Not reported
Facility Type: Not reported
Other Type: Not reported
Contact Name: Not reported
Telephone: Not reported
Owner Name: Not reported
Owner Address: Not reported

Map ID
Direction
Distance
Elevation

MAP FINDINGS

Site

Database(s)

EDR ID Number
EPA ID Number

LINDFORD AIR & REFRIGERATION (Continued)

S100453834

Owner City,St,Zip:	Not reported
Total Tanks:	Not reported
Tank Num:	Not reported
Container Num:	Not reported
Year Installed:	Not reported
Tank Capacity:	Not reported
Tank Used for:	Not reported
Type of Fuel:	Not reported
Container Construction Thickness:	Not reported
Leak Detection:	Not reported

Click here for Geo Tracker PDF:

HIST CORTESE:

Region:	CORTESE
Facility County Code:	1
Reg By:	LTNKA
Reg Id:	01-0913

NOTIFY 65:

Date Reported:	19920730
Staff Initials:	Not reported
Board File Number:	0LG921236
Facility Type:	Leak Rpt
Discharge Date:	Not reported
Issue Date:	Not reported
Incident Description:	Not reported

Date Reported:	19920730
Staff Initials:	Not reported
Board File Number:	0LG921236
Facility Type:	Leak Rpt
Discharge Date:	Not reported
Issue Date:	Not reported
Incident Description:	Not reported

**AI154
NW
1/2-1
0.539 mi.
2848 ft.**

**LINDFORD AIR & REFRIGERATION
2850 POPLAR
OAKLAND, CA 94608
Site 2 of 3 in cluster AI**

**Notify 65 S100453871
N/A**

**Relative:
Lower**

NOTIFY 65:

Date Reported:	Not reported
Staff Initials:	Not reported
Board File Number:	Not reported
Facility Type:	Not reported
Discharge Date:	Not reported
Issue Date:	Not reported
Incident Description:	Not reported

**Actual:
13 ft.**

Map ID
 Direction
 Distance
 Elevation

MAP FINDINGS

Site

Database(s)

EDR ID Number
 EPA ID Number

155
 WNW
 1/2-1
 0.542 mi.
 2862 ft.

**MANDELA GRAND
 MANDELA PARKWAY AND WEST GRAND
 OAKLAND, CA 94607**

**ENVIROSTOR S108195929
 VCP N/A**

**Relative:
 Lower**

ENVIROSTOR:

**Actual:
 11 ft.**

Facility ID: 60000433
 Status: Inactive - Needs Evaluation
 Status Date: 08/05/2009
 Site Code: 201723
 Site Type: Voluntary Cleanup
 Site Type Detailed: Voluntary Cleanup
 Acres: 13.5
 NPL: NO
 Regulatory Agencies: SMBRP
 Lead Agency: SMBRP
 Program Manager: Juanita (Nina) Bacey
 Supervisor: Karen Toth
 Division Branch: Cleanup Berkeley
 Assembly: 18
 Senate: 09
 Special Program: Voluntary Cleanup Program
 Restricted Use: NO
 Site Mgmt Req: NONE SPECIFIED
 Funding: Responsible Party
 Latitude: 37.81573
 Longitude: -122.2888
 APN: 005-040-0001-01, 005-040-1001-04, 005-040-2004-02, 005-040-2005-02, 005-040-2006-00, 005-041-9001-04, 005-042-0001-03, 005-042-0001-05
 Past Use: MANUFACTURING - METAL, RETAIL - SERVICE STATION
 Potential COC: Lead TPH-diesel TPH-gas TPH-MOTOR OIL Cadmium and compounds
 Confirmed COC: 30024-NO 30025-NO 30108-NO 30013-NO 3002502-NO
 Potential Description: SOIL
 Alias Name: American Steel
 Alias Type: Alternate Name
 Alias Name: Pacific Pipe
 Alias Type: Alternate Name
 Alias Name: 005-040-0001-01
 Alias Type: APN
 Alias Name: 005-040-1001-04
 Alias Type: APN
 Alias Name: 005-040-2004-02
 Alias Type: APN
 Alias Name: 005-040-2005-02
 Alias Type: APN
 Alias Name: 005-040-2006-00
 Alias Type: APN
 Alias Name: 005-041-9001-04
 Alias Type: APN
 Alias Name: 005-042-0001-03
 Alias Type: APN
 Alias Name: 005-042-0001-05
 Alias Type: APN
 Alias Name: 110033608549
 Alias Type: EPA (FRS #)
 Alias Name: 201723
 Alias Type: Project Code (Site Code)
 Alias Name: 60000433

Map ID
Direction
Distance
Elevation

MAP FINDINGS

Site

Database(s)

EDR ID Number
EPA ID Number

MANDELA GRAND (Continued)

S108195929

Alias Type: Envirostor ID Number

Completed Info:

Completed Area Name: Not reported
Completed Sub Area Name: Not reported
Completed Document Type: Not reported
Completed Date: Not reported
Comments: Not reported

Future Area Name: Not reported
Future Sub Area Name: Not reported
Future Document Type: Not reported
Future Due Date: Not reported
Schedule Area Name: Not reported
Schedule Sub Area Name: Not reported
Schedule Document Type: Not reported
Schedule Due Date: Not reported
Schedule Revised Date: Not reported

VCP:

Facility ID: 60000433
Site Type: Voluntary Cleanup
Site Type Detail: Voluntary Cleanup
Site Mgmt. Req.: NONE SPECIFIED
Acres: 13.5
National Priorities List: NO
Cleanup Oversight Agencies: SMBRP
Lead Agency: SMBRP
Lead Agency Description: DTSC - Site Cleanup Program
Project Manager: Juanita (Nina) Bacey
Supervisor: Karen Toth
Division Branch: Cleanup Berkeley
Site Code: 201723
Assembly: 18
Senate: 09
Special Programs Code: Voluntary Cleanup Program
Status: Inactive - Needs Evaluation
Status Date: 08/05/2009
Restricted Use: NO
Funding: Responsible Party
Lat/Long: 37.81573 / -122.2888
APN: 005-040-0001-01, 005-040-1001-04, 005-040-2004-02, 005-040-2005-02, 005-040-2006-00, 005-041-9001-04, 005-042-0001-03, 005-042-0001-05

Past Use: MANUFACTURING - METAL, RETAIL - SERVICE STATION
Potential COC: 30013, 30024, 30025, 3002502, 30108
Confirmed COC: 30024-NO,30025-NO,30108-NO,30013-NO,3002502-NO
Potential Description: SOIL

Alias Name: American Steel
Alias Type: Alternate Name
Alias Name: Pacific Pipe
Alias Type: Alternate Name
Alias Name: 005-040-0001-01
Alias Type: APN
Alias Name: 005-040-1001-04
Alias Type: APN
Alias Name: 005-040-2004-02
Alias Type: APN

Map ID
Direction
Distance
Elevation

MAP FINDINGS

Site

Database(s)

EDR ID Number
EPA ID Number

MANDELA GRAND (Continued)

S108195929

Alias Name: 005-040-2005-02
Alias Type: APN
Alias Name: 005-040-2006-00
Alias Type: APN
Alias Name: 005-041-9001-04
Alias Type: APN
Alias Name: 005-042-0001-03
Alias Type: APN
Alias Name: 005-042-0001-05
Alias Type: APN
Alias Name: 110033608549
Alias Type: EPA (FRS #)
Alias Name: 201723
Alias Type: Project Code (Site Code)
Alias Name: 60000433
Alias Type: Envirostor ID Number

Completed Info:

Completed Area Name: Not reported
Completed Sub Area Name: Not reported
Completed Document Type: Not reported
Completed Date: Not reported
Comments: Not reported

Future Area Name: Not reported
Future Sub Area Name: Not reported
Future Document Type: Not reported
Future Due Date: Not reported
Schedule Area Name: Not reported
Schedule Sub Area Name: Not reported
Schedule Document Type: Not reported
Schedule Due Date: Not reported
Schedule Revised Date: Not reported

156
ESE
1/2-1
0.561 mi.
2963 ft.

SERVICE STATION
2225 TELEGRAPH AVENUE
OAKLAND, CA 92626

Notify 65 S100178955
N/A

Relative:
Higher

NOTIFY 65:

Date Reported: Not reported
Staff Initials: Not reported
Board File Number: Not reported
Facility Type: Not reported
Discharge Date: Not reported
Issue Date: Not reported
Incident Description: Not reported

Actual:
24 ft.

Map ID
Direction
Distance
Elevation

MAP FINDINGS

Site

Database(s)

EDR ID Number
EPA ID Number

AI157
NW
1/2-1
0.564 mi.
2980 ft.
GIAMPOLINI PROPERTY
2847 PERALTA STREET
OAKLAND, CA 94608
Site 3 of 3 in cluster AI

ENVIROSTOR
VCP
HAZNET
S112953979
N/A

Relative:
Lower

ENVIROSTOR:

Actual:
13 ft.

Facility ID: 1750038
Status: No Further Action
Status Date: 04/15/2014
Site Code: 201609
Site Type: Voluntary Cleanup
Site Type Detailed: Voluntary Cleanup
Acres: 1.8
NPL: NO
Regulatory Agencies: SMBRP
Lead Agency: SMBRP
Program Manager: Tom Price
Supervisor: Karen Toth
Division Branch: Cleanup Berkeley
Assembly: 18
Senate: 09
Special Program: CLRRRA Liability Immunity (AB 389)
Restricted Use: YES
Site Mgmt Req: NONE SPECIFIED
Funding: Responsible Party
Latitude: 37.82201
Longitude: -122.2858
APN: 007-0589-016, 007-0589-017, 007-0589-018-02, 007-0589-018-3, 007-0589-023, 7-589-18-2
Past Use: PAINT MANUFACTURING, RECYCLING - OTHER
Potential COC: Benzene Lead Methane Methyl tertbutyl ether (MTBE Polychlorinated biphenyls (PCBs Polynuclear aromatic hydrocarbons (PAHs TPH-diesel TPH-gas
Confirmed COC: Polychlorinated biphenyls (PCBs Polynuclear aromatic hydrocarbons (PAHs TPH-diesel TPH-gas Benzene Lead Methane Methyl tertbutyl ether (MTBE
Potential Description: OTH, SV
Alias Name: Not reported
Alias Type: Not reported
Completed Info:
Completed Area Name: Not reported
Completed Sub Area Name: Not reported
Completed Document Type: Not reported
Completed Date: Not reported
Comments: Not reported
Future Area Name: Not reported
Future Sub Area Name: Not reported
Future Document Type: Not reported
Future Due Date: Not reported
Schedule Area Name: Not reported
Schedule Sub Area Name: Not reported
Schedule Document Type: Not reported
Schedule Due Date: Not reported
Schedule Revised Date: Not reported

VCP:

Map ID
Direction
Distance
Elevation

MAP FINDINGS

Site

Database(s)

EDR ID Number
EPA ID Number

GIAMPOLINI PROPERTY (Continued)

S112953979

Facility ID: 1750038
Site Type: Voluntary Cleanup
Site Type Detail: Voluntary Cleanup
Site Mgmt. Req.: NONE SPECIFIED
Acres: 1.8
National Priorities List: NO
Cleanup Oversight Agencies: SMBRP
Lead Agency: SMBRP
Lead Agency Description: DTSC - Site Cleanup Program
Project Manager: Tom Price
Supervisor: Karen Toth
Division Branch: Cleanup Berkeley
Site Code: 201609
Assembly: 18
Senate: 09
Special Programs Code: CLRRRA Liability Immunity (AB 389)
Status: No Further Action
Status Date: 04/15/2014
Restricted Use: YES
Funding: Responsible Party
Lat/Long: 37.82201 / -122.2858
APN: 007-0589-016, 007-0589-017, 007-0589-018-02, 007-0589-018-3,
007-0589-023, 7-589-18-2
Past Use: PAINT MANUFACTURING, RECYCLING - OTHER
Potential COC: 30003, 30013, 30015, 30016, 30018, 30019, 30024, 30025
Confirmed COC: 30018,30019,30024,30025,30003,30013,30015,30016
Potential Description: OTH, SV
Alias Name: Not reported
Alias Type: Not reported

Completed Info:

Completed Area Name: Not reported
Completed Sub Area Name: Not reported
Completed Document Type: Not reported
Completed Date: Not reported
Comments: Not reported

Future Area Name: Not reported
Future Sub Area Name: Not reported
Future Document Type: Not reported
Future Due Date: Not reported
Schedule Area Name: Not reported
Schedule Sub Area Name: Not reported
Schedule Document Type: Not reported
Schedule Due Date: Not reported
Schedule Revised Date: Not reported

HAZNET:

envid: S112953979
Year: 2006
GEPaid: CAC002604404
Contact: MARK ROVETTO
Telephone: 4159026799
Mailing Name: Not reported
Mailing Address: 501 2ND ST STE 212
Mailing City,St,Zip: SAN FRANCISCO, CA 941074130
Gen County: Not reported

Map ID
Direction
Distance
Elevation

MAP FINDINGS

Site

Database(s)

EDR ID Number
EPA ID Number

GIAMPOLINI PROPERTY (Continued)

S112953979

TSD EPA ID: CAD980887418
TSD County: Not reported
Waste Category: Waste oil and mixed oil
Disposal Method: Storage, Bulking, And/Or Transfer Off Site--No Treatment/Reovery (H010-H129) Or (H131-H135)
Tons: 0.1
Cat Decode: Waste oil and mixed oil
Method Decode: Storage, Bulking, And/Or Transfer Off Site--No Treatment/Reovery (H010-H129) Or (H131-H135)
Facility County: Alameda

envid: S112953979
Year: 2006
GEPaid: CAC002604404
Contact: MARK ROVETTO
Telephone: 4159026799
Mailing Name: Not reported
Mailing Address: 501 2ND ST STE 212
Mailing City,St,Zip: SAN FRANCISCO, CA 941074130
Gen County: Not reported
TSD EPA ID: CAD980887418
TSD County: Not reported
Waste Category: Other organic solids
Disposal Method: Storage, Bulking, And/Or Transfer Off Site--No Treatment/Reovery (H010-H129) Or (H131-H135)
Tons: 0.12
Cat Decode: Other organic solids
Method Decode: Storage, Bulking, And/Or Transfer Off Site--No Treatment/Reovery (H010-H129) Or (H131-H135)
Facility County: Alameda

envid: S112953979
Year: 2006
GEPaid: CAC002604404
Contact: MARK ROVETTO
Telephone: 4159026799
Mailing Name: Not reported
Mailing Address: 501 2ND ST STE 212
Mailing City,St,Zip: SAN FRANCISCO, CA 941074130
Gen County: Not reported
TSD EPA ID: CAD059494310
TSD County: Not reported
Waste Category: Unspecified organic liquid mixture
Disposal Method: Transfer Station
Tons: 12.09
Cat Decode: Unspecified organic liquid mixture
Method Decode: Transfer Station
Facility County: Alameda

envid: S112953979
Year: 2006
GEPaid: CAC002604404
Contact: MARK ROVETTO
Telephone: 4159026799
Mailing Name: Not reported
Mailing Address: 501 2ND ST STE 212
Mailing City,St,Zip: SAN FRANCISCO, CA 941074130

Map ID
Direction
Distance
Elevation

MAP FINDINGS

Site

Database(s)

EDR ID Number
EPA ID Number

GIAMPOLINI PROPERTY (Continued)

S112953979

Gen County: Not reported
TSD EPA ID: CAD059494310
TSD County: Not reported
Waste Category: Unspecified organic liquid mixture
Disposal Method: Transfer Station
Tons: 11.25
Cat Decode: Unspecified organic liquid mixture
Method Decode: Transfer Station
Facility County: Alameda

envid: S112953979
Year: 2006
GEPaid: CAC002604404
Contact: MARK ROVETTO
Telephone: 4159026799
Mailing Name: Not reported
Mailing Address: 501 2ND ST STE 212
Mailing City,St,Zip: SAN FRANCISCO, CA 941074130
Gen County: Not reported
TSD EPA ID: CAD059494310
TSD County: Not reported
Waste Category: Unspecified organic liquid mixture
Disposal Method: Transfer Station
Tons: 9.17
Cat Decode: Unspecified organic liquid mixture
Method Decode: Transfer Station
Facility County: Alameda

[Click this hyperlink](#) while viewing on your computer to access 6 additional CA_HAZNET: record(s) in the EDR Site Report.

158
NW
1/2-1
0.567 mi.
2993 ft.

ALAMEDA CHEMICAL AND SCIENTIFIC
2668 HANNAH STREET
OAKLAND, CA 94608

ENVIROSTOR S102008173
HIST Cal-Sites N/A

Relative:
Lower

ENVIROSTOR:
Facility ID: 1280089
Status: Certified
Status Date: 01/01/1985
Site Code: Not reported
Site Type: Evaluation
Site Type Detailed: Evaluation
Acres: 0.25
NPL: NO
Regulatory Agencies: HWMP
Lead Agency: HWMP
Program Manager: Claude Jemison
Supervisor: Karen Toth
Division Branch: Cleanup Berkeley
Assembly: 18
Senate: 09
Special Program: Not reported
Restricted Use: NO
Site Mgmt Req: NONE SPECIFIED
Funding: Responsible Party
Latitude: 37.8211

Actual:
12 ft.

Map ID
Direction
Distance
Elevation

MAP FINDINGS

Site

Database(s)

EDR ID Number
EPA ID Number

ALAMEDA CHEMICAL AND SCIENTIFIC (Continued)

S102008173

Longitude: -122.286
APN: NONE SPECIFIED
Past Use: PAINT/DEPAINT FACILITY
Potential COC: Lead Lead, Organic (tetraethyl lead)
Confirmed COC: Lead
Potential Description: SOIL
Alias Name: Not reported
Alias Type: Not reported

Completed Info:

Completed Area Name: Not reported
Completed Sub Area Name: Not reported
Completed Document Type: Not reported
Completed Date: Not reported
Comments: Not reported

Future Area Name: Not reported
Future Sub Area Name: Not reported
Future Document Type: Not reported
Future Due Date: Not reported
Schedule Area Name: Not reported
Schedule Sub Area Name: Not reported
Schedule Document Type: Not reported
Schedule Due Date: Not reported
Schedule Revised Date: Not reported

Calsite:

Region: BERKELEY
Facility ID: 01280089
Facility Type: RP
Type: RESPONSIBLE PARTY
Branch: NC
Branch Name: NORTH COAST
File Name: Not reported
State Senate District: 01011985
Status: CERTIFIED AS HAVING BEEN REMEDIED SATISFACTORILY UNDER DTSC OVERSIGHT
Status Name: CERTIFIED
Lead Agency: N/A
NPL: Not Listed
SIC Code: 28
SIC Name: MANU - CHEMICALS & ALLIED PRODUCTS
Access: Not reported
Cortese: Not reported
Hazardous Ranking Score: Not reported
Date Site Hazard Ranked: Not reported
Groundwater Contamination: Not reported
Staff Member Responsible for Site: CJEMISON
Supervisor Responsible for Site: Not reported
Region Water Control Board: Not reported
Region Water Control Board Name: Not reported
Lat/Long Direction: Not reported
Lat/Long (dms): 0 0 0 / 0 0 0
Lat/long Method: Not reported
Lat/Long Description: Not reported
State Assembly District Code: 16
State Senate District Code: 09
Facility ID: 01280089

Map ID
Direction
Distance
Elevation

MAP FINDINGS

Site

Database(s)

EDR ID Number
EPA ID Number

ALAMEDA CHEMICAL AND SCIENTIFIC (Continued)

S102008173

Activity: CERT
Activity Name: CERTIFICATION
AWP Code: Not reported
Proposed Budget: 0
AWP Completion Date: Not reported
Revised Due Date: Not reported
Comments Date: 01011985
Est Person-Yrs to complete: 0
Estimated Size: Not reported
Request to Delete Activity: Not reported
Activity Status: CERT
Definition of Status: CERTIFIED
Liquids Removed (Gals): 0
Liquids Treated (Gals): 0
Action Included Capping: Not reported
Well Decommissioned: Not reported
Action Included Fencing: Not reported
Removal Action Certification: Not reported
Activity Comments: Not reported
For Commercial Reuse: 0
For Industrial Reuse: 0
For Residential Reuse: 0
Unknown Type: 0
Facility ID: 01280089
Activity: CERT
Activity Name: CERTIFICATION
AWP Code: Not reported
Proposed Budget: 0
AWP Completion Date: Not reported
Revised Due Date: Not reported
Comments Date: 01241985
Est Person-Yrs to complete: 0
Estimated Size: Not reported
Request to Delete Activity: Not reported
Activity Status: CERT
Definition of Status: CERTIFIED
Liquids Removed (Gals): 0
Liquids Treated (Gals): 0
Action Included Capping: Not reported
Well Decommissioned: Not reported
Action Included Fencing: Not reported
Removal Action Certification: Not reported
Activity Comments: Not reported
For Commercial Reuse: 0
For Industrial Reuse: 0
For Residential Reuse: 0
Unknown Type: 0

Alternate Address: 2668 HANNAH STREET
Alternate City,St,Zip: OAKLAND, CA 94608
Background Info: Prior to Alameda Chemical and Scientific (ACS) occupancy, Stiles Paint Company occupied the site. Stiles Paint manufactured architectural paint and was in business in Oakland from 1976 to 1982. Chemicals used were mineral spirits, calcium carbonate, tar, latex paint, linseed oil, ethylene glycol, and pigment binder. In response to a complaint filed by a prospective buyer, the site was inspected. Drums of material were stocked up to 8 drums high and the soil discolored with solvent and resins.

Map ID
 Direction
 Distance
 Elevation

MAP FINDINGS

Site

Database(s)

EDR ID Number
 EPA ID Number

ALAMEDA CHEMICAL AND SCIENTIFIC (Continued)

S102008173

The site also had an underground tank that contained paint thinners, or other solvents.

Comments Date: 01241985
 Comments: Certified Site. Cleanup of the site started on October 3, 1984,
 Comments Date: 01241985
 Comments: and a total of 251 cubic yards of soil was removed. After
 Comments Date: 01241985
 Comments: approximately 1600 gallons of water was pumped out of three
 Comments Date: 01241985
 Comments: underground tanks, the three tanks were removed from the site.
 Comments Date: 01241985
 Comments: An additional 36 cubic yards of soil was removed from the tank
 Comments Date: 01241985
 Comments: site. Soil samples found lead (12 mg/kg-630 mg/kg), zinc (29
 Comments Date: 01241985
 Comments: mg/kg-390 mg/kg), chromium (22 mg/kg-33mg/kg) and copper (19
 Comments Date: 01241985
 Comments: mg/kg). Additional soil was removed from the lead hot spot (630
 Comments Date: 01241985
 Comments: ppm), and the lead value dropped to 15 ppm. All remaining
 Comments Date: 01241985
 Comments: concentrations are below residential screening levels calculated
 Comments Date: 01241985
 Comments: using the methodology in the Preliminary Endangerment Assessment
 Comments Date: 01241985
 Comments: Guidance Manual.
 ID Name: Not reported
 ID Value: Not reported
 Alternate Name: ALAMEDA CHEMICAL AND SCIENTIFICSTILES PLANT
 Special Programs Code: Not reported
 Special Programs Name: Not reported

AJ159
WNW
1/2-1
0.597 mi.
3151 ft.

TKG CALIFORNIA STORAGE
2450 MANDELA PARKWAY
OAKLAND, CA 94607

ENVIROSTOR **S108936104**
VCP **N/A**
DEED

Site 1 of 2 in cluster AJ

Relative:
Lower

ENVIROSTOR:
 Facility ID: 60000712
 Status: Certified O&M - Land Use Restrictions Only
 Status Date: 05/18/2010
 Site Code: 201765
 Site Type: Voluntary Cleanup
 Site Type Detailed: Voluntary Cleanup
 Acres: 0.74
 NPL: NO
 Regulatory Agencies: SMBRP
 Lead Agency: SMBRP
 Program Manager: Claude Jemison
 Supervisor: Mark Piros
 Division Branch: Cleanup Berkeley
 Assembly: 18
 Senate: 09
 Special Program: Not reported
 Restricted Use: YES
 Site Mgmt Req: NONE SPECIFIED
 Funding: Responsible Party

Actual:
11 ft.

Map ID
Direction
Distance
Elevation

MAP FINDINGS

Site

Database(s)

EDR ID Number
EPA ID Number

TKG CALIFORNIA STORAGE (Continued)

S108936104

Latitude: 37.81953
Longitude: -122.2886
APN: 007-0578-001-05, 7-578-1-5
Past Use: FUEL - VEHICLE STORAGE/ REFUELING, MACHINE SHOP, METAL FINISHING, TRANSPORTATION - WAREHOUSING
Potential COC: Benzene Lead TPH-diesel TPH-gas TPH-MOTOR OIL Vinyl chloride Acetone Chromium III Naphthalene
Confirmed COC: Naphthalene TPH-diesel TPH-gas Acetone Chromium III TPH-MOTOR OIL Vinyl chloride Benzene Lead
Potential Description: SOIL
Alias Name: 007-0578-001-05
Alias Type: APN
Alias Name: 7-578-1-5
Alias Type: APN
Alias Name: 110033619939
Alias Type: EPA (FRS #)
Alias Name: 201765
Alias Type: Project Code (Site Code)
Alias Name: 60000712
Alias Type: Envirostor ID Number

Completed Info:

Completed Area Name: PROJECT WIDE
Completed Sub Area Name: Not reported
Completed Document Type: Voluntary Cleanup Agreement
Completed Date: 11/30/2007
Comments: Not reported

Completed Area Name: PROJECT WIDE
Completed Sub Area Name: Not reported
Completed Document Type: Letter - Demand
Completed Date: 08/30/2011
Comments: Demand Letter #2

Completed Area Name: PROJECT WIDE
Completed Sub Area Name: Not reported
Completed Document Type: Certification
Completed Date: 05/18/2010
Comments: The Final Supplemental Site Characterization and Risk Evaluation Report summarized the results of site investigations and included a screening level risk evaluation. Based on the risk evaluation, it was concluded there is no significant human health risk with the current Site conditions and use, but there could be a significant risk should the site use change. A Land Use Covenant has been put in place that restricts the use of the site. No further actions are required for the site except those required by the Land Use Covenant. Annual inspections are to be performed and inspection reports are to be submitted to DTSC.

Completed Area Name: PROJECT WIDE
Completed Sub Area Name: Not reported
Completed Document Type: CEQA - Notice of Exemption
Completed Date: 01/05/2010
Comments: DTSC determined that its approval of the Supplemental Site Characterization and Risk Evaluation Report, with the recommendation to place a land use covenant on the Site, was a Class 30 Categorical Exemption under the California Environmental Quality Act.

Map ID
Direction
Distance
Elevation

MAP FINDINGS

Site

Database(s)

EDR ID Number
EPA ID Number

TKG CALIFORNIA STORAGE (Continued)

S108936104

Completed Area Name: PROJECT WIDE
Completed Sub Area Name: Not reported
Completed Document Type: Land Use Restriction
Completed Date: 03/11/2010
Comments: A Land Use Covenant was recorded with the Alameda County Recorder's Office.

Completed Area Name: PROJECT WIDE
Completed Sub Area Name: Not reported
Completed Document Type: * Land Use Restriction Monitoring Report
Completed Date: 02/04/2011
Comments: StorageMart, the site owner, completed the annual inspection and submitted the report required by Section 4.06 of the Land Use Covenant that is in place. Only minor cracking of asphalt and concrete pavement and the building slab were observed. No intrusive activities have occurred on the site.

Completed Area Name: PROJECT WIDE
Completed Sub Area Name: Not reported
Completed Document Type: Letter - Demand
Completed Date: 08/03/2011
Comments: Demand Letter #1

Completed Area Name: PROJECT WIDE
Completed Sub Area Name: Not reported
Completed Document Type: Annual Oversight Cost Estimate
Completed Date: 12/15/2011
Comments: Not reported

Completed Area Name: PROJECT WIDE
Completed Sub Area Name: Not reported
Completed Document Type: Letter - Demand
Completed Date: 01/27/2012
Comments: Demand letter #1

Completed Area Name: PROJECT WIDE
Completed Sub Area Name: Not reported
Completed Document Type: Annual Oversight Cost Estimate
Completed Date: 09/04/2012
Comments: Not reported

Completed Area Name: PROJECT WIDE
Completed Sub Area Name: Not reported
Completed Document Type: Letter - Demand
Completed Date: 02/27/2012
Comments: Demand letter #2

Completed Area Name: PROJECT WIDE
Completed Sub Area Name: Not reported
Completed Document Type: Annual Oversight Cost Estimate
Completed Date: 10/04/2013
Comments: Not reported

Completed Area Name: PROJECT WIDE
Completed Sub Area Name: Not reported
Completed Document Type: Annual Oversight Cost Estimate
Completed Date: 10/15/2015

Map ID
Direction
Distance
Elevation

MAP FINDINGS

Site

Database(s)

EDR ID Number
EPA ID Number

TKG CALIFORNIA STORAGE (Continued)

S108936104

Comments: Not reported

Completed Area Name: PROJECT WIDE
Completed Sub Area Name: Not reported
Completed Document Type: Annual Oversight Cost Estimate
Completed Date: 10/16/2014
Comments: Not reported

Completed Area Name: PROJECT WIDE
Completed Sub Area Name: Not reported
Completed Document Type: Site Characterization Report
Completed Date: 12/13/2006
Comments: The Phase I Environmental Site Assessment was submitted with the VCA Agreement as a final document. DTSC did not comment on it.

Completed Area Name: PROJECT WIDE
Completed Sub Area Name: Not reported
Completed Document Type: Site Characterization Report
Completed Date: 09/25/2006
Comments: Phase II Site Assessment was submitted as a final with the MOA application.

Completed Area Name: PROJECT WIDE
Completed Sub Area Name: Not reported
Completed Document Type: Site Characterization Workplan
Completed Date: 12/25/2006
Comments: Additional Soil and Groundwater Investigation Report was submitted as Final with the MOA application.

Completed Area Name: PROJECT WIDE
Completed Sub Area Name: Not reported
Completed Document Type: Site Characterization Workplan
Completed Date: 04/09/2008
Comments: Workplan approval letter signed April 9, 2008.

Completed Area Name: PROJECT WIDE
Completed Sub Area Name: Not reported
Completed Document Type: Risk Assessment Report
Completed Date: 01/05/2010
Comments: The Supplemental Site Characterization and Risk Evaluation Report summarizes the results of all soil, grab groundwater, and sub-slab soil vapor sampling performed on the Site. The Report all includes a risk evaluation that considers potential risk to current workers, future workers, and hypothetical future residents should Site use change. The Report recommended no further action under the current land use with the exception of putting in place a land use covenant that restricts the use of the Site.

Completed Area Name: PROJECT WIDE
Completed Sub Area Name: Not reported
Completed Document Type: Community Profile
Completed Date: 02/26/2009
Comments: The Community Profile was finalized and approved by the DTSC Public Participation Specialist.

Completed Area Name: PROJECT WIDE
Completed Sub Area Name: Not reported

Map ID
Direction
Distance
Elevation

MAP FINDINGS

Site

Database(s)

EDR ID Number
EPA ID Number

TKG CALIFORNIA STORAGE (Continued)

S108936104

Completed Document Type: Fieldwork
Completed Date: 05/10/2008
Comments: Not reported

Completed Area Name: PROJECT WIDE
Completed Sub Area Name: Not reported
Completed Document Type: Public Notice
Completed Date: 05/05/2008
Comments: Not reported

Completed Area Name: PROJECT WIDE
Completed Sub Area Name: Not reported
Completed Document Type: 5 Year Review Reports
Completed Date: 03/29/2016
Comments: Not reported

Completed Area Name: PROJECT WIDE
Completed Sub Area Name: Not reported
Completed Document Type: Long Term Monitoring Report
Completed Date: 03/23/2012
Comments: An annual land use restriction monitoring inspection was performed and a report was submitted by the property owner as required by paragraph 4.06 of the land use covenant. The observations made during the inspection noted minor cracking in the asphalt and concrete pavement. No intrusive activities have occurred on the property. DTSC approved the annual report.

Completed Area Name: PROJECT WIDE
Completed Sub Area Name: Not reported
Completed Document Type: Long Term Monitoring Report
Completed Date: 03/21/2013
Comments: Not reported

Completed Area Name: PROJECT WIDE
Completed Sub Area Name: Not reported
Completed Document Type: Long Term Monitoring Report
Completed Date: 01/16/2015
Comments: Not reported

Completed Area Name: PROJECT WIDE
Completed Sub Area Name: Not reported
Completed Document Type: Land Use Restriction Monitoring Report
Completed Date: 03/04/2014
Comments: Not reported

Future Area Name: Not reported
Future Sub Area Name: Not reported
Future Document Type: Not reported
Future Due Date: Not reported
Schedule Area Name: Not reported
Schedule Sub Area Name: Not reported
Schedule Document Type: Not reported
Schedule Due Date: Not reported
Schedule Revised Date: Not reported

VCP:

Facility ID: 60000712

Map ID
Direction
Distance
Elevation

MAP FINDINGS

Site

Database(s)

EDR ID Number
EPA ID Number

TKG CALIFORNIA STORAGE (Continued)

S108936104

Site Type: Voluntary Cleanup
Site Type Detail: Voluntary Cleanup
Site Mgmt. Req.: NONE SPECIFIED
Acres: 0.74
National Priorities List: NO
Cleanup Oversight Agencies: SMBRP
Lead Agency: SMBRP
Lead Agency Description: DTSC - Site Cleanup Program
Project Manager: Claude Jemison
Supervisor: Mark Piros
Division Branch: Cleanup Berkeley
Site Code: 201765
Assembly: 18
Senate: 09
Special Programs Code: Not reported
Status: Certified O&M - Land Use Restrictions Only
Status Date: 05/18/2010
Restricted Use: YES
Funding: Responsible Party
Lat/Long: 37.81953 / -122.2886
APN: 007-0578-001-05, 7-578-1-5
Past Use: FUEL - VEHICLE STORAGE/ REFUELING, MACHINE SHOP, METAL FINISHING, TRANSPORTATION - WAREHOUSING

Potential COC: 30003, 30013, 30024, 30025, 3002502, 30028, 30032, 30152, 30484
Confirmed COC: 30484,30024,30025,30032,30152,3002502,30028,30003,30013
Potential Description: SOIL
Alias Name: 007-0578-001-05
Alias Type: APN
Alias Name: 7-578-1-5
Alias Type: APN
Alias Name: 110033619939
Alias Type: EPA (FRS #)
Alias Name: 201765
Alias Type: Project Code (Site Code)
Alias Name: 60000712
Alias Type: Envirostor ID Number

Completed Info:

Completed Area Name: PROJECT WIDE
Completed Sub Area Name: Not reported
Completed Document Type: Voluntary Cleanup Agreement
Completed Date: 11/30/2007
Comments: Not reported

Completed Area Name: PROJECT WIDE
Completed Sub Area Name: Not reported
Completed Document Type: Letter - Demand
Completed Date: 08/30/2011
Comments: Demand Letter #2

Completed Area Name: PROJECT WIDE
Completed Sub Area Name: Not reported
Completed Document Type: Certification
Completed Date: 05/18/2010
Comments: The Final Supplemental Site Characterization and Risk Evaluation Report summarized the results of site investigations and included a screening level risk evaluation. Based on the risk evaluation, it was concluded there is no significant human health risk with the current

Map ID
Direction
Distance
Elevation

MAP FINDINGS

Site

Database(s)

EDR ID Number
EPA ID Number

TKG CALIFORNIA STORAGE (Continued)

S108936104

Site conditions and use, but there could be a significant risk should the site use change. A Land Use Covenant has been put in place that restricts the use of the site. No further actions are required for the site except those required by the Land Use Covenant. Annual inspections are to be performed and inspection reports are to be submitted to DTSC.

Completed Area Name: PROJECT WIDE
Completed Sub Area Name: Not reported
Completed Document Type: CEQA - Notice of Exemption
Completed Date: 01/05/2010
Comments: DTSC determined that its approval of the Supplemental Site Characterization and Risk Evaluation Report, with the recommendation to place a land use covenant on the Site, was a Class 30 Categorical Exemption under the California Environmental Quality Act.

Completed Area Name: PROJECT WIDE
Completed Sub Area Name: Not reported
Completed Document Type: Land Use Restriction
Completed Date: 03/11/2010
Comments: A Land Use Covenant was recorded with the Alameda County Recorder's Office.

Completed Area Name: PROJECT WIDE
Completed Sub Area Name: Not reported
Completed Document Type: * Land Use Restriction Monitoring Report
Completed Date: 02/04/2011
Comments: StorageMart, the site owner, completed the annual inspection and submitted the report required by Section 4.06 of the Land Use Covenant that is in place. Only minor cracking of asphalt and concrete pavement and the building slab were observed. No intrusive activities have occurred on the site.

Completed Area Name: PROJECT WIDE
Completed Sub Area Name: Not reported
Completed Document Type: Letter - Demand
Completed Date: 08/03/2011
Comments: Demand Letter #1

Completed Area Name: PROJECT WIDE
Completed Sub Area Name: Not reported
Completed Document Type: Annual Oversight Cost Estimate
Completed Date: 12/15/2011
Comments: Not reported

Completed Area Name: PROJECT WIDE
Completed Sub Area Name: Not reported
Completed Document Type: Letter - Demand
Completed Date: 01/27/2012
Comments: Demand letter #1

Completed Area Name: PROJECT WIDE
Completed Sub Area Name: Not reported
Completed Document Type: Annual Oversight Cost Estimate
Completed Date: 09/04/2012
Comments: Not reported

Map ID
Direction
Distance
Elevation

MAP FINDINGS

Site

Database(s)

EDR ID Number
EPA ID Number

TKG CALIFORNIA STORAGE (Continued)

S108936104

Completed Area Name: PROJECT WIDE
Completed Sub Area Name: Not reported
Completed Document Type: Letter - Demand
Completed Date: 02/27/2012
Comments: Demand letter #2

Completed Area Name: PROJECT WIDE
Completed Sub Area Name: Not reported
Completed Document Type: Annual Oversight Cost Estimate
Completed Date: 10/04/2013
Comments: Not reported

Completed Area Name: PROJECT WIDE
Completed Sub Area Name: Not reported
Completed Document Type: Annual Oversight Cost Estimate
Completed Date: 10/15/2015
Comments: Not reported

Completed Area Name: PROJECT WIDE
Completed Sub Area Name: Not reported
Completed Document Type: Annual Oversight Cost Estimate
Completed Date: 10/16/2014
Comments: Not reported

Completed Area Name: PROJECT WIDE
Completed Sub Area Name: Not reported
Completed Document Type: Site Characterization Report
Completed Date: 12/13/2006
Comments: The Phase I Environmental Site Assessment was submitted with the VCA Agreement as a final document. DTSC did not comment on it.

Completed Area Name: PROJECT WIDE
Completed Sub Area Name: Not reported
Completed Document Type: Site Characterization Report
Completed Date: 09/25/2006
Comments: Phase II Site Assessment was submitted as a final with the MOA application.

Completed Area Name: PROJECT WIDE
Completed Sub Area Name: Not reported
Completed Document Type: Site Characterization Workplan
Completed Date: 12/25/2006
Comments: Additional Soil and Groundwater Investigation Report was submitted as Final with the MOA application.

Completed Area Name: PROJECT WIDE
Completed Sub Area Name: Not reported
Completed Document Type: Site Characterization Workplan
Completed Date: 04/09/2008
Comments: Workplan approval letter signed April 9, 2008.

Completed Area Name: PROJECT WIDE
Completed Sub Area Name: Not reported
Completed Document Type: Risk Assessment Report
Completed Date: 01/05/2010
Comments: The Supplemental Site Characterization and Risk Evaluation Report summarizes the results of all soil, grab groundwater, and sub-slab

Map ID
Direction
Distance
Elevation

MAP FINDINGS

Site

Database(s)

EDR ID Number
EPA ID Number

TKG CALIFORNIA STORAGE (Continued)

S108936104

soil vapor sampling performed on the Site. The Report all includes a risk evaluation that considers potential risk to current workers, future workers, and hypothetical future residents should Site use change. The Report recommended no further action under the current land use with the exception of putting in place a land use covenant that restricts the use of the Site.

Completed Area Name: PROJECT WIDE
Completed Sub Area Name: Not reported
Completed Document Type: Community Profile
Completed Date: 02/26/2009
Comments: The Community Profile was finalized and approved by the DTSC Public Participation Specialist.

Completed Area Name: PROJECT WIDE
Completed Sub Area Name: Not reported
Completed Document Type: Fieldwork
Completed Date: 05/10/2008
Comments: Not reported

Completed Area Name: PROJECT WIDE
Completed Sub Area Name: Not reported
Completed Document Type: Public Notice
Completed Date: 05/05/2008
Comments: Not reported

Completed Area Name: PROJECT WIDE
Completed Sub Area Name: Not reported
Completed Document Type: 5 Year Review Reports
Completed Date: 03/29/2016
Comments: Not reported

Completed Area Name: PROJECT WIDE
Completed Sub Area Name: Not reported
Completed Document Type: Long Term Monitoring Report
Completed Date: 03/23/2012
Comments: An annual land use restriction monitoring inspection was performed and a report was submitted by the property owner as required by paragraph 4.06 of the land use covenant. The observations made during the inspection noted minor cracking in the asphalt and concrete pavement. No intrusive activities have occurred on the property. DTSC approved the annual report.

Completed Area Name: PROJECT WIDE
Completed Sub Area Name: Not reported
Completed Document Type: Long Term Monitoring Report
Completed Date: 03/21/2013
Comments: Not reported

Completed Area Name: PROJECT WIDE
Completed Sub Area Name: Not reported
Completed Document Type: Long Term Monitoring Report
Completed Date: 01/16/2015
Comments: Not reported

Completed Area Name: PROJECT WIDE
Completed Sub Area Name: Not reported

Map ID
Direction
Distance
Elevation

MAP FINDINGS

Site

Database(s)

EDR ID Number
EPA ID Number

TKG CALIFORNIA STORAGE (Continued)

S108936104

Completed Document Type: Land Use Restriction Monitoring Report
Completed Date: 03/04/2014
Comments: Not reported

Future Area Name: Not reported
Future Sub Area Name: Not reported
Future Document Type: Not reported
Future Due Date: Not reported
Schedule Area Name: Not reported
Schedule Sub Area Name: Not reported
Schedule Document Type: Not reported
Schedule Due Date: Not reported
Schedule Revised Date: Not reported

DEED:

Envirostor ID: 60000712
Area: PROJECT WIDE
Sub Area: Not reported
Site Type: VOLUNTARY CLEANUP
Status: CERTIFIED O&M - LAND USE RESTRICTIONS ONLY
Agency: Not reported
Covenant Upload: Not reported
Deed Date(s): 03/11/2010

AK160
WSW
1/2-1
0.601 mi.
3172 ft.

NABISCO BRANDS, INC.
1267 14TH STREET
OAKLAND, CA 92626
Site 1 of 2 in cluster AK

Notify 65 **U000057663**
N/A

Relative:
Higher

NOTIFY 65:
Date Reported: Not reported
Staff Initials: Not reported
Actual:
Board File Number: Not reported
Facility Type: Not reported
Discharge Date: Not reported
Issue Date: Not reported
Incident Description: Not reported

AK161
WSW
1/2-1
0.601 mi.
3172 ft.

NABISCO BRANDS INC
1267 14TH
OAKLAND, CA 90607
Site 2 of 2 in cluster AK

ENVIROSTOR **S102434115**
LUST **N/A**
Alameda County CS
HIST CORTESE

Relative:
Higher

ENVIROSTOR:
Facility ID: 60000369
Status: No Further Action
Status Date: 08/11/2006
Site Code: Not reported
Site Type: Evaluation
Site Type Detailed: Evaluation
Acres: 1.86
NPL: NO
Regulatory Agencies: SMBRP, ALAMEDA COUNTY
Lead Agency: ALAMEDA COUNTY

Actual:
19 ft.

Map ID
Direction
Distance
Elevation

MAP FINDINGS

Site

Database(s)

EDR ID Number
EPA ID Number

NABISCO BRANDS INC (Continued)

S102434115

Program Manager: Not reported
Supervisor: Mark Piros
Division Branch: Cleanup Berkeley
Assembly: 18
Senate: 09
Special Program: EPA - PASI
Restricted Use: NO
Site Mgmt Req: NONE SPECIFIED
Funding: Not Applicable
Latitude: 37.80952
Longitude: -122.2889
APN: 004-0037-001-02, 004-0037-032-06
Past Use: MANUFACTURING - OTHER
Potential COC: NONE SPECIFIED No Contaminants found
Confirmed COC: 31000-NO
Potential Description: NMA
Alias Name: 004-0037-001-02
Alias Type: APN
Alias Name: 004-0037-032-06
Alias Type: APN
Alias Name: 110010488267
Alias Type: EPA (FRS #)
Alias Name: 60000369
Alias Type: Envirostor ID Number

Completed Info:

Completed Area Name: PROJECT WIDE
Completed Sub Area Name: Not reported
Completed Document Type: Site Screening
Completed Date: 08/11/2006
Comments: Site screening concluded that UST-related remediation, overseen by ACDEH, was completed in 1992. Available data indicates that no COCs remain in soil or groundwater at levels of concern.

Future Area Name: Not reported
Future Sub Area Name: Not reported
Future Document Type: Not reported
Future Due Date: Not reported
Schedule Area Name: Not reported
Schedule Sub Area Name: Not reported
Schedule Document Type: Not reported
Schedule Due Date: Not reported
Schedule Revised Date: Not reported

LUST:

Region: STATE
Global Id: T0600100949
Latitude: 37.8099549
Longitude: -122.2883577
Case Type: LUST Cleanup Site
Status: Completed - Case Closed
Status Date: 06/08/1993
Lead Agency: ALAMEDA COUNTY LOP
Case Worker: Not reported
Local Agency: Not reported
RB Case Number: 01-1028
LOC Case Number: RO0001166

Map ID
Direction
Distance
Elevation

MAP FINDINGS

Site

Database(s)

EDR ID Number
EPA ID Number

NABISCO BRANDS INC (Continued)

S102434115

File Location: All Files are on GeoTracker or in the Local Agency Database
Potential Media Affect: Other Groundwater (uses other than drinking water)
Potential Contaminants of Concern: Waste Oil / Motor / Hydraulic / Lubricating
Site History: Not reported

Click here to access the California GeoTracker records for this facility:

Contact:

Global Id: T0600100949
Contact Type: Regional Board Caseworker
Contact Name: Regional Water Board
Organization Name: SAN FRANCISCO BAY RWQCB (REGION 2)
Address: 1515 CLAY ST SUITE 1400
City: OAKLAND
Email: Not reported
Phone Number: Not reported

Status History:

Global Id: T0600100949
Status: Completed - Case Closed
Status Date: 06/08/1993

Global Id: T0600100949
Status: Open - Case Begin Date
Status Date: 08/02/1988

Regulatory Activities:

Global Id: T0600100949
Action Type: REMEDIATION
Date: 09/09/9999
Action: Not reported

Global Id: T0600100949
Action Type: Other
Date: 08/02/1988
Action: Leak Reported

LUST REG 2:

Region: 2
Facility Id: 01-1028
Facility Status: Case Closed
Case Number: 1249
How Discovered: Tank Closure
Leak Cause: Structure Failure
Leak Source: Tank
Date Leak Confirmed: Not reported
Oversight Program: LUST
Prelim. Site Assesment Wokplan Submitted: 12/7/1989
Preliminary Site Assesment Began: 4/17/1990
Pollution Characterization Began: Not reported
Pollution Remediation Plan Submitted: Not reported
Date Remediation Action Underway: Not reported
Date Post Remedial Action Monitoring Began: Not reported

Map ID
Direction
Distance
Elevation

MAP FINDINGS

Site

Database(s)

EDR ID Number
EPA ID Number

NABISCO BRANDS INC (Continued)

S102434115

Alameda County CS:
Status: Case Closed
Record Id: RO0001166
PE: 5602
Facility Status: Case Closed

HIST CORTESE:
Region: CORTESE
Facility County Code: 1
Reg By: LTNKA
Reg Id: 01-1028

AJ162 KANTOR'S FURNITURE
WNW 2525 CYPRESS
1/2-1 OAKLAND, CA 92626
0.631 mi.
3331 ft. Site 2 of 2 in cluster AJ

LUST U000057305
Alameda County CS N/A
HIST CORTESE
Notify 65

Relative:
Lower

LUST:
Region: STATE
Global Id: T0600100783
Latitude: 37.820296
Longitude: -122.288373
Case Type: LUST Cleanup Site
Status: Completed - Case Closed
Status Date: 03/18/1996
Lead Agency: ALAMEDA COUNTY LOP
Case Worker: Not reported
Local Agency: Not reported
RB Case Number: 01-0849
LOC Case Number: RO0000623
File Location: All Files are on GeoTracker or in the Local Agency Database
Potential Media Affect: Other Groundwater (uses other than drinking water)
Potential Contaminants of Concern: Gasoline
Site History: Not reported

Actual:
11 ft.

[Click here to access the California GeoTracker records for this facility:](#)

Contact:
Global Id: T0600100783
Contact Type: Regional Board Caseworker
Contact Name: Regional Water Board
Organization Name: SAN FRANCISCO BAY RWQCB (REGION 2)
Address: 1515 CLAY ST SUITE 1400
City: OAKLAND
Email: Not reported
Phone Number: Not reported

Status History:
Global Id: T0600100783
Status: Completed - Case Closed
Status Date: 03/18/1996

Global Id: T0600100783
Status: Open - Case Begin Date
Status Date: 06/30/1989

Map ID
Direction
Distance
Elevation

MAP FINDINGS

Site

Database(s)

EDR ID Number
EPA ID Number

KANTOR'S FURNITURE (Continued)

U000057305

Regulatory Activities:

Global Id: T0600100783
Action Type: REMEDIATION
Date: 09/09/9999
Action: Excavation

Global Id: T0600100783
Action Type: Other
Date: 07/10/1989
Action: Leak Reported

LUST REG 2:

Region: 2
Facility Id: 01-0849
Facility Status: Case Closed
Case Number: 3694
How Discovered: Tank Closure
Leak Cause: Structure Failure
Leak Source: Tank
Date Leak Confirmed: Not reported
Oversight Program: LUST
Prelim. Site Assessment Workplan Submitted: Not reported
Preliminary Site Assessment Began: Not reported
Pollution Characterization Began: Not reported
Pollution Remediation Plan Submitted: Not reported
Date Remediation Action Underway: Not reported
Date Post Remedial Action Monitoring Began: Not reported

Alameda County CS:

Status: Case Closed
Record Id: RO0000623
PE: 5602
Facility Status: Case Closed

HIST CORTESE:

Region: CORTESE
Facility County Code: 1
Reg By: LTNKA
Reg Id: 01-0849

NOTIFY 65:

Date Reported: Not reported
Staff Initials: Not reported
Board File Number: Not reported
Facility Type: Not reported
Discharge Date: Not reported
Issue Date: Not reported
Incident Description: Not reported

Map ID
Direction
Distance
Elevation

MAP FINDINGS

Site

Database(s)

EDR ID Number
EPA ID Number

163
WSW
1/2-1
0.636 mi.
3360 ft.

CARNATION DAIRIES
1310 14TH STREET/1315 16TH STREET
OAKLAND, CA 94607

RESPONSE S108054490
ENVIROSTOR N/A

Relative:
Higher

Actual:
18 ft.

RESPONSE:
Facility ID: 60000370
Site Type: State Response
Site Type Detail: State Response or NPL
Acres: 2.53
National Priorities List: NO
Cleanup Oversight Agencies: SMBRP, RWQCB 2 - San Francisco Bay, ALAMEDA COUNTY
Lead Agency Description: ALAMEDA COUNTY
Project Manager: Jovanne Villamater
Supervisor: Mark Piros
Division Branch: Cleanup Berkeley
Site Code: Not reported
Site Mgmt. Req.: NONE SPECIFIED
Assembly: 18
Senate: 09
Special Program Status: Not reported
Status: Refer: Other Agency
Status Date: 09/12/2006
Restricted Use: NO
Funding: Not Applicable
Latitude: 37.81113
Longitude: -122.2894
APN: 005-0375-002-01
Past Use: FUEL - VEHICLE STORAGE/ REFUELING, MAINTENANCE / CLEANING
Potential COC : Benzene Tetrachloroethylene (PCE TPH-diesel TPH-gas
1,4-Dichlorobenzene 1,2-Dichloroethane (EDC Ethylbenzene Toluene
Xylenes
Confirmed COC: Toluene Tetrachloroethylene (PCE TPH-diesel TPH-gas
1,4-Dichlorobenzene 1,2-Dichloroethane (EDC Ethylbenzene Benzene
Xylenes
Potential Description: OTH, SOIL, SV
Alias Name: 005-0375-002-01
Alias Type: APN
Alias Name: 110033618486
Alias Type: EPA (FRS #)
Alias Name: T0600100262
Alias Type: GeoTracker Global ID
Alias Name: 60000370
Alias Type: Envirostor ID Number
Completed Info:
Completed Area Name: PROJECT WIDE
Completed Sub Area Name: Not reported
Completed Document Type: Site Screening
Completed Date: 09/07/2006
Comments: Site screening concluded that contaminants remain in soil, soil gas,
and groundwater at the site. Historical distributions of contaminants
are generally consistent with on-site sources. Extent of
contamination appears fairly stable. ACDEH continues to oversee
cleanup at the site.
Completed Area Name: PROJECT WIDE
Completed Sub Area Name: Not reported
Completed Document Type: * Discovery

Map ID
Direction
Distance
Elevation

MAP FINDINGS

Site

Database(s)

EDR ID Number
EPA ID Number

CARNATION DAIRIES (Continued)

S108054490

Completed Date: 08/15/2006
Comments: Not reported

Future Area Name: Not reported
Future Sub Area Name: Not reported
Future Document Type: Not reported
Future Due Date: Not reported
Schedule Area Name: Not reported
Schedule Sub Area Name: Not reported
Schedule Document Type: Not reported
Schedule Due Date: Not reported
Schedule Revised Date: Not reported

ENVIROSTOR:

Facility ID: 60000370
Status: Refer: Other Agency
Status Date: 09/12/2006
Site Code: Not reported
Site Type: State Response
Site Type Detailed: State Response or NPL
Acres: 2.53
NPL: NO
Regulatory Agencies: SMBRP, RWQCB 2 - San Francisco Bay, ALAMEDA COUNTY
Lead Agency: ALAMEDA COUNTY
Program Manager: Jovanne Villamater
Supervisor: Mark Piros
Division Branch: Cleanup Berkeley
Assembly: 18
Senate: 09
Special Program: Not reported
Restricted Use: NO
Site Mgmt Req: NONE SPECIFIED
Funding: Not Applicable
Latitude: 37.81113
Longitude: -122.2894
APN: 005-0375-002-01
Past Use: FUEL - VEHICLE STORAGE/ REFUELING, MAINTENANCE / CLEANING
Potential COC: Benzene Tetrachloroethylene (PCE TPH-diesel TPH-gas)
1,4-Dichlorobenzene 1,2-Dichloroethane (EDC Ethylbenzene Toluene Xylenes
Confirmed COC: Toluene Tetrachloroethylene (PCE TPH-diesel TPH-gas)
1,4-Dichlorobenzene 1,2-Dichloroethane (EDC Ethylbenzene Benzene Xylenes
Potential Description: OTH, SOIL, SV
Alias Name: 005-0375-002-01
Alias Type: APN
Alias Name: 110033618486
Alias Type: EPA (FRS #)
Alias Name: T0600100262
Alias Type: GeoTracker Global ID
Alias Name: 60000370
Alias Type: Envirostor ID Number

Completed Info:

Completed Area Name: PROJECT WIDE
Completed Sub Area Name: Not reported
Completed Document Type: Site Screening

Map ID
 Direction
 Distance
 Elevation

MAP FINDINGS

Site

Database(s)

EDR ID Number
 EPA ID Number

CARNATION DAIRIES (Continued)

S108054490

Completed Date: 09/07/2006
 Comments: Site screening concluded that contaminants remain in soil, soil gas, and groundwater at the site. Historical distributions of contaminants are generally consistent with on-site sources. Extent of contamination appears fairly stable. ACDEH continues to oversee cleanup at the site.

Completed Area Name: PROJECT WIDE
 Completed Sub Area Name: Not reported
 Completed Document Type: * Discovery
 Completed Date: 08/15/2006
 Comments: Not reported

Future Area Name: Not reported
 Future Sub Area Name: Not reported
 Future Document Type: Not reported
 Future Due Date: Not reported
 Schedule Area Name: Not reported
 Schedule Sub Area Name: Not reported
 Schedule Document Type: Not reported
 Schedule Due Date: Not reported
 Schedule Revised Date: Not reported

AL164
West
1/2-1
0.673 mi.
3551 ft.

ALTA PLATING & CHEMICAL CORP.
1433 18TH STREET
OAKLAND, CA 94607

ENVIROSTOR S107735828
N/A

Site 1 of 2 in cluster AL

Relative:
Lower

ENVIROSTOR:
 Facility ID: 70000088
 Status: Inactive - Needs Evaluation
 Status Date: 05/04/2006
 Site Code: Not reported
 Site Type: Evaluation
 Site Type Detailed: Evaluation
 Acres: 0.27
 NPL: NO
 Regulatory Agencies: SMBRP, US EPA
 Lead Agency: SMBRP
 Program Manager: Not reported
 Supervisor: Karen Toth
 Division Branch: Cleanup Berkeley
 Assembly: 18
 Senate: 09
 Special Program: EPA - PASI
 Restricted Use: NO
 Site Mgmt Req: NONE SPECIFIED
 Funding: EPA Grant
 Latitude: 37.81362
 Longitude: -122.2914
 APN: 5-397-15-2
 Past Use: METAL PLATING - OTHER
 Potential COC: Nickel Zinc
 Confirmed COC: 30407-NO 30594-NO
 Potential Description: SOIL
 Alias Name: 5-397-15-2
 Alias Type: APN

Actual:
12 ft.

Map ID
Direction
Distance
Elevation

MAP FINDINGS

Site

Database(s)

EDR ID Number
EPA ID Number

ALTA PLATING & CHEMICAL CORP. (Continued)

S107735828

Alias Name: 70000088
Alias Type: Envirostor ID Number

Completed Info:

Completed Area Name: PROJECT WIDE
Completed Sub Area Name: Not reported
Completed Document Type: Site Screening
Completed Date: 04/19/2006
Comments: The site screening report was approved by EPA. No further action required under CERCLA. However, since no confirmation sampling was taken, the site needs to be re-evaluated under DTSC lead.

Future Area Name: Not reported
Future Sub Area Name: Not reported
Future Document Type: Not reported
Future Due Date: Not reported
Schedule Area Name: Not reported
Schedule Sub Area Name: Not reported
Schedule Document Type: Not reported
Schedule Due Date: Not reported
Schedule Revised Date: Not reported

165
North
1/2-1
0.676 mi.
3569 ft.

FRYER IND, INC.
1073 34TH STREET
OAKLAND, CA 94608

ENVIROSTOR
LUST
Alameda County CS
HIST CORTESE

S102428923
N/A

Relative:
Higher

ENVIROSTOR:

Actual:
31 ft.

Facility ID: 71002861
Status: Inactive - Needs Evaluation
Status Date: Not reported
Site Code: Not reported
Site Type: Tiered Permit
Site Type Detailed: Tiered Permit
Acres: Not reported
NPL: NO
Regulatory Agencies: NONE SPECIFIED
Lead Agency: NONE SPECIFIED
Program Manager: Not reported
Supervisor: Not reported
Division Branch: Cleanup Berkeley
Assembly: 15
Senate: 09
Special Program: Not reported
Restricted Use: NO
Site Mgmt Req: NONE SPECIFIED
Funding: Not reported
Latitude: 37.82507
Longitude: -122.2787
APN: NONE SPECIFIED
Past Use: NONE SPECIFIED
Potential COC: NONE SPECIFIED
Confirmed COC: NONE SPECIFIED
Potential Description: NONE SPECIFIED
Alias Name: CAD981453475
Alias Type: EPA Identification Number
Alias Name: 110009537117

Map ID
Direction
Distance
Elevation

MAP FINDINGS

Site

Database(s)

EDR ID Number
EPA ID Number

FRYER IND, INC. (Continued)

S102428923

Alias Type: EPA (FRS #)
Alias Name: 71002861
Alias Type: Envirostor ID Number

Completed Info:

Completed Area Name: PROJECT WIDE
Completed Sub Area Name: Not reported
Completed Document Type: Phase 1
Completed Date: 11/20/1996
Comments: Phase 1 checklist indicates no further action. This information has not been verified by DTSC.

Future Area Name: Not reported
Future Sub Area Name: Not reported
Future Document Type: Not reported
Future Due Date: Not reported
Schedule Area Name: Not reported
Schedule Sub Area Name: Not reported
Schedule Document Type: Not reported
Schedule Due Date: Not reported
Schedule Revised Date: Not reported

LUST:

Region: STATE
Global Id: T0600100788
Latitude: 37.8251037
Longitude: -122.2787183
Case Type: LUST Cleanup Site
Status: Completed - Case Closed
Status Date: 06/14/2001
Lead Agency: ALAMEDA COUNTY LOP
Case Worker: Not reported
Local Agency: Not reported
RB Case Number: 01-0854
LOC Case Number: RO0000214
File Location: All Files are on GeoTracker or in the Local Agency Database
Potential Media Affect: Other Groundwater (uses other than drinking water)
Potential Contaminants of Concern: Gasoline
Site History: Not reported

[Click here to access the California GeoTracker records for this facility:](#)

Contact:

Global Id: T0600100788
Contact Type: Regional Board Caseworker
Contact Name: Regional Water Board
Organization Name: SAN FRANCISCO BAY RWQCB (REGION 2)
Address: 1515 CLAY ST SUITE 1400
City: OAKLAND
Email: Not reported
Phone Number: Not reported

Status History:

Global Id: T0600100788
Status: Completed - Case Closed
Status Date: 06/14/2001

Map ID
Direction
Distance
Elevation

MAP FINDINGS

Site

Database(s)

EDR ID Number
EPA ID Number

FRYER IND, INC. (Continued)

S102428923

Global Id: T0600100788
Status: Open - Case Begin Date
Status Date: 12/07/1989

Regulatory Activities:

Global Id: T0600100788
Action Type: REMEDIATION
Date: 09/09/9999
Action: Excavation

Global Id: T0600100788
Action Type: Other
Date: 12/07/1989
Action: Leak Reported

LUST REG 2:

Region: 2
Facility Id: 01-0854
Facility Status: Preliminary site assessment underway
Case Number: 327
How Discovered: Tank Closure
Leak Cause: UNK
Leak Source: UNK
Date Leak Confirmed: 2/17/1993
Oversight Program: LUST
Prelim. Site Assessment Workplan Submitted: Not reported
Preliminary Site Assessment Began: 1/2/1965
Pollution Characterization Began: Not reported
Pollution Remediation Plan Submitted: Not reported
Date Remediation Action Underway: Not reported
Date Post Remedial Action Monitoring Began: Not reported

Alameda County CS:

Status: Case Closed
Record Id: RO0000214
PE: 5602
Facility Status: Case Closed

HIST CORTESE:

Region: CORTESE
Facility County Code: 1
Reg By: LTNKA
Reg Id: 01-0854

166
East
1/2-1
0.677 mi.
3576 ft.

NEGHERBON
2345, 2333 BROADWAY & 421 24TH ST.
OAKLAND, CA 94612

ENVIROSTOR **S112241534**
VCP **N/A**
DEED

Relative:
Higher

ENVIROSTOR:
Facility ID: 60001834
Status: Active
Status Date: 10/31/2012
Site Code: 201954

Actual:
24 ft.

Map ID
Direction
Distance
Elevation

MAP FINDINGS

Site

Database(s)

EDR ID Number
EPA ID Number

NEGHERBON (Continued)

S112241534

Site Type: Voluntary Cleanup
Site Type Detailed: Voluntary Cleanup
Acres: 0.69
NPL: NO
Regulatory Agencies: SMBRP
Lead Agency: SMBRP
Program Manager: Elena Joy Pelen
Supervisor: Karen Toth
Division Branch: Cleanup Berkeley
Assembly: 18
Senate: 09
Special Program: CLRRRA Liability Immunity (AB 389)
Restricted Use: YES
Site Mgmt Req: NONE SPECIFIED
Funding: Responsible Party
Latitude: 37.81326
Longitude: -122.2664
APN: 008 066600500, 008 066600900, 008 066601002, 008 066601003, 8-739-12, 8-739-13, 8-739-14
Past Use: VEHICLE MAINTENANCE
Potential COC: Lead Tetrachloroethylene (PCE TPH-diesel TPH-gas Trichloroethylene (TCE)
Confirmed COC: Lead TPH-diesel TPH-gas
Potential Description: OTH, SOIL
Alias Name: Hive Development
Alias Type: Alternate Name
Alias Name: 008 066600500
Alias Type: APN
Alias Name: 008 066600900
Alias Type: APN
Alias Name: 008 066601002
Alias Type: APN
Alias Name: 008 066601003
Alias Type: APN
Alias Name: 8-739-12
Alias Type: APN
Alias Name: 8-739-13
Alias Type: APN
Alias Name: 8-739-14
Alias Type: APN
Alias Name: T10000003613
Alias Type: GeoTracker Global ID
Alias Name: 201954
Alias Type: Project Code (Site Code)
Alias Name: 60001834
Alias Type: Envirostor ID Number

Completed Info:

Completed Area Name: PROJECT WIDE
Completed Sub Area Name: Not reported
Completed Document Type: California Land Reuse and Revitalization Agreement
Completed Date: 04/02/2013
Comments: Standard Agreement for participating under California's Land Reuse and Revitalization Act (CLRRRA) Program, between Hive Development Group, LLC, a California limited liability company, and DTSC, fully executed on April 2, 2013.

Completed Area Name: PROJECT WIDE

Map ID
Direction
Distance
Elevation

MAP FINDINGS

Site

Database(s)

EDR ID Number
EPA ID Number

NEGHERBON (Continued)

S112241534

Completed Sub Area Name: Not reported
Completed Document Type: Annual Oversight Cost Estimate
Completed Date: 09/10/2013
Comments: Annual Oversight Cost Estimate letter with enclosures (Activity Schedule and Cost Estimate) of DTSC oversight for 2013/2014 Fiscal Year.

Completed Area Name: PROJECT WIDE
Completed Sub Area Name: Not reported
Completed Document Type: Land Use Restriction
Completed Date: 08/19/2015
Comments: Land Use Covenant (LUC) and Agreement for Environmental Restrictions recorded at County of Alameda on 8/19/2015. LUC made by and between Hive Development Group, LLC, a California limited liability company, current owner of property, and DTSC.

Completed Area Name: PROJECT WIDE
Completed Sub Area Name: Not reported
Completed Document Type: Correspondence
Completed Date: 03/28/2013
Comments: Letter dated March 27, 2013, notifying agencies of DTSC's intent to enter into an agreement under the California Land Reuse and Revitalization Act of 2004 (CLRRA) with the Hive Development Group, LLC, for the property located at 2345 and 2333 Broadway and 421 24th Street in Oakland, Alameda County, California. Entry into this agreement provides Hive Development Group, LLC with immunity from liability for certain hazardous materials response costs and damage claims. Under the agreement, Hive Development Group, LLC will perform a site assessment and prepare and implement a response plan.

Completed Area Name: PROJECT WIDE
Completed Sub Area Name: Not reported
Completed Document Type: CEQA - Notice of Exemption
Completed Date: 07/23/2013
Comments: CEQA Notice of Exemption by General Rule [CCR, Sec. 15061(b)(3)]: It can be seen with certainty that there is no possibility that the activities in question will result in a significant effect on the environment.

Completed Area Name: PROJECT WIDE
Completed Sub Area Name: Not reported
Completed Document Type: Annual Oversight Cost Estimate
Completed Date: 09/22/2014
Comments: Annual Oversight Cost Estimate letter with enclosures (Cost Estimate and Activity Schedule) of DTSC oversight for 2014/2015 Fiscal Year.

Completed Area Name: PROJECT WIDE
Completed Sub Area Name: Not reported
Completed Document Type: Pre-HARP Form
Completed Date: 01/29/2014
Comments: Health & Safety review of Pre-HARP Form (Hazard Appraisal and Recognition Plan Presite Visit Form) completed on 1/24/2014. Industrial Hygienist reviewed Pre-HARP, provided recommendations for safety and health, and returned to PM for supervisor approval on 1/29/2014.

Completed Area Name: PROJECT WIDE

Map ID
Direction
Distance
Elevation

MAP FINDINGS

Site

Database(s)

EDR ID Number
EPA ID Number

NEGHERBON (Continued)

S112241534

Completed Sub Area Name: Not reported
Completed Document Type: Annual Oversight Cost Estimate
Completed Date: 09/23/2015
Comments: Annual Oversight Cost Estimate letter with enclosures (Activity Schedule and Cost Estimate) of DTSC oversight for 2015/2016 Fiscal Year.

Completed Area Name: PROJECT WIDE
Completed Sub Area Name: Not reported
Completed Document Type: Correspondence
Completed Date: 08/26/2015
Comments: Notification of change in DTSC Project Manager as of August 18, 2015.

Completed Area Name: PROJECT WIDE
Completed Sub Area Name: Not reported
Completed Document Type: Application
Completed Date: 10/30/2012
Comments: Confirmation letter of submittal receipt, dated October 30, 2012. DTSC received Request for Oversight of a Brownfield Site application for Negherbon Site. Under Memorandum of Agreement, agencies determined that DTSC is appropriate oversight agency for project.

Completed Area Name: PROJECT WIDE
Completed Sub Area Name: Not reported
Completed Document Type: Preliminary Endangerment Assessment Report
Completed Date: 01/02/2013
Comments: Phase I Environmental Site Assessment Report and All Appropriate Inquires Report dated November 8, 2012, approved by DTSC letter dated January 1, 2013. Per report recommendation, given Clients plans to redevelop the property for residential and commercial uses, limited additional assessment consistent with the proposed land use appears warranted and will be proposed in a separate document. DTSC reviewed the report for compliance with the All Appropriate Inquiries Final Rule at 40 CFR Part 312.

Completed Area Name: PROJECT WIDE
Completed Sub Area Name: Not reported
Completed Document Type: Community Profile
Completed Date: 06/06/2013
Comments: Community Profile dated April 2013, describes the community and potential community concerns regarding the potential health risks associated with the development of the Negherbon Project Site and the anticipated public participation activities.

Completed Area Name: PROJECT WIDE
Completed Sub Area Name: Not reported
Completed Document Type: Site Characterization Workplan
Completed Date: 01/23/2013
Comments: Workplan which identifies locations of samples to be collected for CPT, soil, shallow and deep gw and chemical analyses which will be conducted. Sampling revisions approved on 1/30/2013, see revised figure 10

Completed Area Name: PROJECT WIDE
Completed Sub Area Name: Not reported
Completed Document Type: Work Notice
Completed Date: 01/23/2013

Map ID
Direction
Distance
Elevation

MAP FINDINGS

Site

Database(s)

EDR ID Number
EPA ID Number

NEGHERBON (Continued)

S112241534

Comments: Work Notice of Site Assessment Work at Negherbon, Oakland, CA. Work will begin January 31, 2013. Sampling results will be compiled into a report and reviewed by DTSC who will oversee the investigation to ensure that the activities are in accordance with the DTSC approved Site Assessment Workplan dated January 23, 2013.

Completed Area Name: PROJECT WIDE
Completed Sub Area Name: Not reported
Completed Document Type: Fieldwork
Completed Date: 02/25/2013
Comments: Fieldwork performed per DTSC-approved Site Assessment Workplan dated January 2013.

Completed Area Name: PROJECT WIDE
Completed Sub Area Name: Not reported
Completed Document Type: AB 389 Response Plan
Completed Date: 07/24/2013
Comments: Some soil excavation followed with GW monitoring and LUC for a portion of the site.

Completed Area Name: PROJECT WIDE
Completed Sub Area Name: Not reported
Completed Document Type: Fact Sheets
Completed Date: 06/13/2013
Comments: Community Notice dated June 2013, entitled Negherbon Project Draft Response Plan Available for Review and Comment. DTSC invites the public to review and comment on the draft Response Plan (Remedial Action Plan) and proposed Notice of Exemption for the Negherbon Site. The fact sheet provides a Site history, summary of the proposed cleanup, and opportunities for public involvement.

Completed Area Name: PROJECT WIDE
Completed Sub Area Name: Not reported
Completed Document Type: Public Notice
Completed Date: 06/13/2013
Comments: Public Notice dated June 2013, entitled Draft Response Plan for Negherbon Project. DTSC invites the public to comment on a Draft Response Plan for the Negherbon Project. Public Notice indicates Public Comment Period, June 14 through July 15, 2013.

Completed Area Name: PROJECT WIDE
Completed Sub Area Name: Not reported
Completed Document Type: Fieldwork
Completed Date: 06/24/2014
Comments: Fieldwork performed per DTSC-approved Implementation Plan dated November 2013.

Completed Area Name: PROJECT WIDE
Completed Sub Area Name: Not reported
Completed Document Type: Removal Action Completion Report
Completed Date: 09/18/2014
Comments: Excavation completed per workplan. No confirmation samples exceeded screening level goals.

Completed Area Name: PROJECT WIDE
Completed Sub Area Name: Not reported
Completed Document Type: Operations and Maintenance Plan

Map ID
Direction
Distance
Elevation

MAP FINDINGS

Site

Database(s)

EDR ID Number
EPA ID Number

NEGHERBON (Continued)

S112241534

Completed Date: 03/04/2015
Comments: Operation and maintenance plan for groundwater monitoring.

Completed Area Name: PROJECT WIDE
Completed Sub Area Name: Not reported
Completed Document Type: Work Notice
Completed Date: 03/06/2014
Comments: Work Notice of Negherbon Soil Excavation and Removal Work to Begin March 17, 2014. DTSC will oversee this work to ensure that the activities take place in accordance with the DTSC-approved Response Plan and Implementation Plan dated June 2013 and October 2013, respectively.

Completed Area Name: PROJECT WIDE
Completed Sub Area Name: Not reported
Completed Document Type: Design/Implementation Workplan
Completed Date: 11/14/2013
Comments: Final Implementation Plan dated November 2013, approved by DTSC letter dated November 14, 2013. The objectives of the plan are to (1) describe elements of the response actions, and (2) provide details of the work to be conducted. The plan includes detailed plans as appendices that describe procedures required to implement the proposed response actions: Excavation and Backfill Plan, Transportation plan, Decontamination Plan, Air Monitoring Plan, Health and Safety Plan.

Completed Area Name: PROJECT WIDE
Completed Sub Area Name: Not reported
Completed Document Type: Well Decommissioning Workplan
Completed Date: 10/14/2013
Comments: Request to Destroy Monitoring Wells at the Negherbon Property, dated October 11, 2013, approved by DTSC email dated October 14, 2013. Request includes tables/figures/attachments, Groundwater Monitoring Well Construction Details, Groundwater Monitoring Well Locations, and Monitoring Well Construction Logs. Well abandonment activities will be conducted in accordance with Alameda County Department of Public Works Agency (ACPWA) Well Standards Program requirements and any specific conditions of the ACPWA permit. A well closure report will be submitted to DTSC within 30 days of abandonment of each well. The report(s) will include copies of the well completion reports for the destroyed wells that are sent to the State of California Department of Water Resources.

Completed Area Name: PROJECT WIDE
Completed Sub Area Name: Not reported
Completed Document Type: Well Decommissioning Report
Completed Date: 04/18/2014
Comments: Well Closure Report for the Destruction of Monitoring Wells at the Negherbon Property, dated March 28, 2014, approved by DTSC letter dated April 18, 2014. Report documents DTSC-approved destruction of six (6) monitoring wells on March 3, 2014. Report attachments include Alameda County Department of Public Works Agency (ACPWA) Well Destruction Permits and California Department of Water Resources (DWR) Well Completion Reports.

Completed Area Name: PROJECT WIDE
Completed Sub Area Name: Not reported

Map ID
Direction
Distance
Elevation

MAP FINDINGS

Site

Database(s)

EDR ID Number
EPA ID Number

NEGHERBON (Continued)

S112241534

Completed Document Type: Remedial Action Completion Report
Completed Date: 12/15/2015
Comments: Well Installation Report and Quarterly Groundwater Monitoring Report for July 2015, dated November 6, 2015. The report presents data related to the installation, development, and sampling of three monitoring wells in accordance with the Operation and Maintenance (O&M) Plan for groundwater (EKI, February 2015). Sampling results for the first round of groundwater monitoring, collected in July 2015, are included in the report. Contaminant levels in groundwater monitoring wells are consistent with historical levels in groundwater beneath the site. In addition to 1,1,1-dichloroethane (1,1-DCA), trichloroethene, vinyl chloride, 1,1-dichloroethene, 1,2-dichloroethane, and 1,1,2-trichloroethane were detected above their respective maximum contaminant levels in the newly constructed upgradient well; however, a remedial goal has only been established for 1,1-DCA per the Response Plan (EKI, June 2013). Per the O&M Plan, additional data from the newly-installed monitoring wells will be obtained quarterly to evaluate the contaminant trends over time and the evidence for natural attenuation. Report approved by DTSC letter dated December 15, 2015.

Completed Area Name: PROJECT WIDE
Completed Sub Area Name: Not reported
Completed Document Type: Operations and Maintenance Report
Completed Date: 02/23/2016
Comments: Quarterly Groundwater Monitoring for December 2015, dated February 10, 2016. Approved by DTSC letter, dated February 23, 2016. Analytical results for groundwater samples from the three wells are summarized in Table 3. The analytical lab reports and chain-of-custody are included in Appendix C. VOCs were detected above reporting limits in samples from monitoring wells HMW-1 and HMW-2 (including the blind duplicate sample from HMW-3). Detected VOCs include 1,1-DCA, 1,1-DCE, 1,2-DCA, 1,1,2-TCA, TCE, and VC. These VOCs were reported at concentrations similar to those reported in samples collected during the first quarter event (see Table 3) and the Response Plan (see Appendix A). TPH was not detected in groundwater samples. Groundwater elevations measured in July and December 2015 are included in Table 2. As shown, groundwater levels measured in December were 0.71 to 1.19 feet higher than levels measured in July 2015, reflecting autumn rain. Concentrations of 1,1-DCA were higher in samples collected during December than concentrations collected during July 2015. However, because there have been only two sampling events, there are insufficient data to evaluate the natural attenuation of 1,1-DCA. The next quarterly groundwater monitoring will be performed during April 2016. The DTSC will be notified regarding the exact date 7 days prior to the monitoring event.

Completed Area Name: PROJECT WIDE
Completed Sub Area Name: Not reported
Completed Document Type: Fieldwork
Completed Date: 12/16/2015
Comments: Second round of quarterly groundwater monitoring samples, collected on December 16, 2015, of three monitoring wells in accordance with the O&M Plan for groundwater.

Future Area Name: PROJECT WIDE
Future Sub Area Name: Not reported

Map ID
Direction
Distance
Elevation

MAP FINDINGS

Site

Database(s)

EDR ID Number
EPA ID Number

NEGHERBON (Continued)

S112241534

Future Document Type: Operations and Maintenance Report
Future Due Date: 2016
Future Area Name: PROJECT WIDE
Future Sub Area Name: Not reported
Future Document Type: Operations and Maintenance Report
Future Due Date: 2016
Future Area Name: PROJECT WIDE
Future Sub Area Name: Not reported
Future Document Type: Operations and Maintenance Report
Future Due Date: 2017
Schedule Area Name: PROJECT WIDE
Schedule Sub Area Name: Not reported
Schedule Document Type: Certification
Schedule Due Date: 03/31/2016
Schedule Revised Date: Not reported

VCP:

Facility ID: 60001834
Site Type: Voluntary Cleanup
Site Type Detail: Voluntary Cleanup
Site Mgmt. Req.: NONE SPECIFIED
Acres: 0.69
National Priorities List: NO
Cleanup Oversight Agencies: SMBRP
Lead Agency: SMBRP
Lead Agency Description: DTSC - Site Cleanup Program
Project Manager: Elena Joy Pelen
Supervisor: Karen Toth
Division Branch: Cleanup Berkeley
Site Code: 201954
Assembly: 18
Senate: 09
Special Programs Code: CLRRRA Liability Immunity (AB 389)
Status: Active
Status Date: 10/31/2012
Restricted Use: YES
Funding: Responsible Party
Lat/Long: 37.81326 / -122.2664
APN: 008 066600500, 008 066600900, 008 066601002, 008 066601003, 8-739-12, 8-739-13, 8-739-14
Past Use: VEHICLE MAINTENANCE
Potential COC: 30013, 30022, 30024, 30025, 30027
Confirmed COC: 30013,30024,30025
Potential Description: OTH, SOIL
Alias Name: Hive Development
Alias Type: Alternate Name
Alias Name: 008 066600500
Alias Type: APN
Alias Name: 008 066600900
Alias Type: APN
Alias Name: 008 066601002
Alias Type: APN
Alias Name: 008 066601003
Alias Type: APN
Alias Name: 8-739-12
Alias Type: APN
Alias Name: 8-739-13

Map ID
Direction
Distance
Elevation

MAP FINDINGS

Site

Database(s)

EDR ID Number
EPA ID Number

NEGHERBON (Continued)

S112241534

Alias Type: APN
Alias Name: 8-739-14
Alias Type: APN
Alias Name: T10000003613
Alias Type: GeoTracker Global ID
Alias Name: 201954
Alias Type: Project Code (Site Code)
Alias Name: 60001834
Alias Type: Envirostor ID Number

Completed Info:

Completed Area Name: PROJECT WIDE
Completed Sub Area Name: Not reported
Completed Document Type: California Land Reuse and Revitalization Agreement
Completed Date: 04/02/2013
Comments: Standard Agreement for participating under California's Land Reuse and Revitalization Act (CLRRA) Program, between Hive Development Group, LLC, a California limited liability company, and DTSC, fully executed on April 2, 2013.

Completed Area Name: PROJECT WIDE
Completed Sub Area Name: Not reported
Completed Document Type: Annual Oversight Cost Estimate
Completed Date: 09/10/2013
Comments: Annual Oversight Cost Estimate letter with enclosures (Activity Schedule and Cost Estimate) of DTSC oversight for 2013/2014 Fiscal Year.

Completed Area Name: PROJECT WIDE
Completed Sub Area Name: Not reported
Completed Document Type: Land Use Restriction
Completed Date: 08/19/2015
Comments: Land Use Covenant (LUC) and Agreement for Environmental Restrictions recorded at County of Alameda on 8/19/2015. LUC made by and between Hive Development Group, LLC, a California limited liability company, current owner of property, and DTSC.

Completed Area Name: PROJECT WIDE
Completed Sub Area Name: Not reported
Completed Document Type: Correspondence
Completed Date: 03/28/2013
Comments: Letter dated March 27, 2013, notifying agencies of DTSC's intent to enter into an agreement under the California Land Reuse and Revitalization Act of 2004 (CLRRA) with the Hive Development Group, LLC, for the property located at 2345 and 2333 Broadway and 421 24th Street in Oakland, Alameda County, California. Entry into this agreement provides Hive Development Group, LLC with immunity from liability for certain hazardous materials response costs and damage claims. Under the agreement, Hive Development Group, LLC will perform a site assessment and prepare and implement a response plan.

Completed Area Name: PROJECT WIDE
Completed Sub Area Name: Not reported
Completed Document Type: CEQA - Notice of Exemption
Completed Date: 07/23/2013
Comments: CEQA Notice of Exemption by General Rule [CCR, Sec. 15061(b)(3)]: It can be seen with certainty that there is no possibility that the activities in question will result in a significant effect on the

Map ID
Direction
Distance
Elevation

MAP FINDINGS

Site

Database(s)

EDR ID Number
EPA ID Number

NEGHERBON (Continued)

S112241534

environment.

Completed Area Name: PROJECT WIDE
Completed Sub Area Name: Not reported
Completed Document Type: Annual Oversight Cost Estimate
Completed Date: 09/22/2014
Comments: Annual Oversight Cost Estimate letter with enclosures (Cost Estimate and Activity Schedule) of DTSC oversight for 2014/2015 Fiscal Year.

Completed Area Name: PROJECT WIDE
Completed Sub Area Name: Not reported
Completed Document Type: Pre-HARP Form
Completed Date: 01/29/2014
Comments: Health & Safety review of Pre-HARP Form (Hazard Appraisal and Recognition Plan Presite Visit Form) completed on 1/24/2014. Industrial Hygienist reviewed Pre-HARP, provided recommendations for safety and health, and returned to PM for supervisor approval on 1/29/2014.

Completed Area Name: PROJECT WIDE
Completed Sub Area Name: Not reported
Completed Document Type: Annual Oversight Cost Estimate
Completed Date: 09/23/2015
Comments: Annual Oversight Cost Estimate letter with enclosures (Activity Schedule and Cost Estimate) of DTSC oversight for 2015/2016 Fiscal Year.

Completed Area Name: PROJECT WIDE
Completed Sub Area Name: Not reported
Completed Document Type: Correspondence
Completed Date: 08/26/2015
Comments: Notification of change in DTSC Project Manager as of August 18, 2015.

Completed Area Name: PROJECT WIDE
Completed Sub Area Name: Not reported
Completed Document Type: Application
Completed Date: 10/30/2012
Comments: Confirmation letter of submittal receipt, dated October 30, 2012. DTSC received Request for Oversight of a Brownfield Site application for Negherbon Site. Under Memorandum of Agreement, agencies determined that DTSC is appropriate oversight agency for project.

Completed Area Name: PROJECT WIDE
Completed Sub Area Name: Not reported
Completed Document Type: Preliminary Endangerment Assessment Report
Completed Date: 01/02/2013
Comments: Phase I Environmental Site Assessment Report and All Appropriate Inquires Report dated November 8, 2012, approved by DTSC letter dated January 1, 2013. Per report recommendation, given Clients plans to redevelop the property for residential and commercial uses, limited additional assessment consistent with the proposed land use appears warranted and will be proposed in a separate document. DTSC reviewed the report for compliance with the All Appropriate Inquiries Final Rule at 40 CFR Part 312.

Completed Area Name: PROJECT WIDE
Completed Sub Area Name: Not reported

Map ID
Direction
Distance
Elevation

MAP FINDINGS

Site

Database(s)

EDR ID Number
EPA ID Number

NEGHERBON (Continued)

S112241534

Completed Document Type: Community Profile
Completed Date: 06/06/2013
Comments: Community Profile dated April 2013, describes the community and potential community concerns regarding the potential health risks associated with the development of the Negherbon Project Site and the anticipated public participation activities.

Completed Area Name: PROJECT WIDE
Completed Sub Area Name: Not reported
Completed Document Type: Site Characterization Workplan
Completed Date: 01/23/2013
Comments: Workplan which identifies locations of samples to be collected for CPT, soil, shallow and deep gw and chemical analyses which will be conducted. Sampling revisions approved on 1/30/2013, see revised figure 10

Completed Area Name: PROJECT WIDE
Completed Sub Area Name: Not reported
Completed Document Type: Work Notice
Completed Date: 01/23/2013
Comments: Work Notice of Site Assessment Work at Negherbon, Oakland, CA. Work will begin January 31, 2013. Sampling results will be compiled into a report and reviewed by DTSC who will oversee the investigation to ensure that the activities are in accordance with the DTSC approved Site Assessment Workplan dated January 23, 2013.

Completed Area Name: PROJECT WIDE
Completed Sub Area Name: Not reported
Completed Document Type: Fieldwork
Completed Date: 02/25/2013
Comments: Fieldwork performed per DTSC-approved Site Assessment Workplan dated January 2013.

Completed Area Name: PROJECT WIDE
Completed Sub Area Name: Not reported
Completed Document Type: AB 389 Response Plan
Completed Date: 07/24/2013
Comments: Some soil excavation followed with GW monitoring and LUC for a portion of the site.

Completed Area Name: PROJECT WIDE
Completed Sub Area Name: Not reported
Completed Document Type: Fact Sheets
Completed Date: 06/13/2013
Comments: Community Notice dated June 2013, entitled Negherbon Project Draft Response Plan Available for Review and Comment. DTSC invites the public to review and comment on the draft Response Plan (Remedial Action Plan) and proposed Notice of Exemption for the Negherbon Site. The fact sheet provides a Site history, summary of the proposed cleanup, and opportunities for public involvement.

Completed Area Name: PROJECT WIDE
Completed Sub Area Name: Not reported
Completed Document Type: Public Notice
Completed Date: 06/13/2013
Comments: Public Notice dated June 2013, entitled Draft Response Plan for Negherbon Project. DTSC invites the public to comment on a Draft

Map ID
Direction
Distance
Elevation

MAP FINDINGS

Site

Database(s)

EDR ID Number
EPA ID Number

NEGHERBON (Continued)

S112241534

Response Plan for the Negherbon Project. Public Notice indicates Public Comment Period, June 14 through July 15, 2013.

Completed Area Name: PROJECT WIDE
Completed Sub Area Name: Not reported
Completed Document Type: Fieldwork
Completed Date: 06/24/2014
Comments: Fieldwork performed per DTSC-approved Implementation Plan dated November 2013.

Completed Area Name: PROJECT WIDE
Completed Sub Area Name: Not reported
Completed Document Type: Removal Action Completion Report
Completed Date: 09/18/2014
Comments: Excavation completed per workplan. No confirmation samples exceeded screening level goals.

Completed Area Name: PROJECT WIDE
Completed Sub Area Name: Not reported
Completed Document Type: Operations and Maintenance Plan
Completed Date: 03/04/2015
Comments: Operation and maintenance plan for groundwater monitoring.

Completed Area Name: PROJECT WIDE
Completed Sub Area Name: Not reported
Completed Document Type: Work Notice
Completed Date: 03/06/2014
Comments: Work Notice of Negherbon Soil Excavation and Removal Work to Begin March 17, 2014. DTSC will oversee this work to ensure that the activities take place in accordance with the DTSC-approved Response Plan and Implementation Plan dated June 2013 and October 2013, respectively.

Completed Area Name: PROJECT WIDE
Completed Sub Area Name: Not reported
Completed Document Type: Design/Implementation Workplan
Completed Date: 11/14/2013
Comments: Final Implementation Plan dated November 2013, approved by DTSC letter dated November 14, 2013. The objectives of the plan are to (1) describe elements of the response actions, and (2) provide details of the work to be conducted. The plan includes detailed plans as appendices that describe procedures required to implement the proposed response actions: Excavation and Backfill Plan, Transportation plan, Decontamination Plan, Air Monitoring Plan, Health and Safety Plan.

Completed Area Name: PROJECT WIDE
Completed Sub Area Name: Not reported
Completed Document Type: Well Decommissioning Workplan
Completed Date: 10/14/2013
Comments: Request to Destroy Monitoring Wells at the Negherbon Property, dated October 11, 2013, approved by DTSC email dated October 14, 2013. Request includes tables/figures/attachments, Groundwater Monitoring Well Construction Details, Groundwater Monitoring Well Locations, and Monitoring Well Construction Logs. Well abandonment activities will be conducted in accordance with Alameda County Department of Public Works Agency (ACPWA) Well Standards Program requirements and any

Map ID
Direction
Distance
Elevation

MAP FINDINGS

Site

Database(s)

EDR ID Number
EPA ID Number

NEGHERBON (Continued)

S112241534

specific conditions of the ACPWA permit. A well closure report will be submitted to DTSC within 30 days of abandonment of each well. The report(s) will include copies of the well completion reports for the destroyed wells that are sent to the State of California Department of Water Resources.

Completed Area Name: PROJECT WIDE
Completed Sub Area Name: Not reported
Completed Document Type: Well Decommissioning Report
Completed Date: 04/18/2014
Comments: Well Closure Report for the Destruction of Monitoring Wells at the Negherbon Property, dated March 28, 2014, approved by DTSC letter dated April 18, 2014. Report documents DTSC-approved destruction of six (6) monitoring wells on March 3, 2014. Report attachments include Alameda County Department of Public Works Agency (ACPWA) Well Destruction Permits and California Department of Water Resources (DWR) Well Completion Reports.

Completed Area Name: PROJECT WIDE
Completed Sub Area Name: Not reported
Completed Document Type: Remedial Action Completion Report
Completed Date: 12/15/2015
Comments: Well Installation Report and Quarterly Groundwater Monitoring Report for July 2015, dated November 6, 2015. The report presents data related to the installation, development, and sampling of three monitoring wells in accordance with the Operation and Maintenance (O&M) Plan for groundwater (EKI, February 2015). Sampling results for the first round of groundwater monitoring, collected in July 2015, are included in the report. Contaminant levels in groundwater monitoring wells are consistent with historical levels in groundwater beneath the site. In addition to 1,1,1-dichloroethane (1,1-DCA), trichloroethene, vinyl chloride, 1,1-dichloroethene, 1,2-dichloroethane, and 1,1,2-trichloroethane were detected above their respective maximum contaminant levels in the newly constructed upgradient well; however, a remedial goal has only been established for 1,1-DCA per the Response Plan (EKI, June 2013). Per the O&M Plan, additional data from the newly-installed monitoring wells will be obtained quarterly to evaluate the contaminant trends over time and the evidence for natural attenuation. Report approved by DTSC letter dated December 15, 2015.

Completed Area Name: PROJECT WIDE
Completed Sub Area Name: Not reported
Completed Document Type: Operations and Maintenance Report
Completed Date: 02/23/2016
Comments: Quarterly Groundwater Monitoring for December 2015, dated February 10, 2016. Approved by DTSC letter, dated February 23, 2016. Analytical results for groundwater samples from the three wells are summarized in Table 3. The analytical lab reports and chain-of-custody are included in Appendix C. VOCs were detected above reporting limits in samples from monitoring wells HMW-1 and HMW-2 (including the blind duplicate sample from HMW-3). Detected VOCs include 1,1-DCA, 1,1-DCE, 1,2-DCA, 1,1,2-TCA, TCE, and VC. These VOCs were reported at concentrations similar to those reported in samples collected during the first quarter event (see Table 3) and the Response Plan (see Appendix A). TPH was not detected in groundwater samples. Groundwater elevations measured in July and December 2015

Map ID
 Direction
 Distance
 Elevation

MAP FINDINGS

Site

Database(s)

EDR ID Number
 EPA ID Number

NEGHERBON (Continued)

S112241534

are included in Table 2. As shown, groundwater levels measured in December were 0.71 to 1.19 feet higher than levels measured in July 2015, reflecting autumn rain. Concentrations of 1,1-DCA were higher in samples collected during December than concentrations collected during July 2015. However, because there have been only two sampling events, there are insufficient data to evaluate the natural attenuation of 1,1-DCA. The next quarterly groundwater monitoring will be performed during April 2016. The DTSC will be notified regarding the exact date 7 days prior to the monitoring event.

Completed Area Name: PROJECT WIDE
 Completed Sub Area Name: Not reported
 Completed Document Type: Fieldwork
 Completed Date: 12/16/2015
 Comments: Second round of quarterly groundwater monitoring samples, collected on December 16, 2015, of three monitoring wells in accordance with the O&M Plan for groundwater.

Future Area Name: PROJECT WIDE
 Future Sub Area Name: Not reported
 Future Document Type: Operations and Maintenance Report
 Future Due Date: 2016
 Future Area Name: PROJECT WIDE
 Future Sub Area Name: Not reported
 Future Document Type: Operations and Maintenance Report
 Future Due Date: 2016
 Future Area Name: PROJECT WIDE
 Future Sub Area Name: Not reported
 Future Document Type: Operations and Maintenance Report
 Future Due Date: 2017
 Schedule Area Name: PROJECT WIDE
 Schedule Sub Area Name: Not reported
 Schedule Document Type: Certification
 Schedule Due Date: 03/31/2016
 Schedule Revised Date: Not reported

DEED:
 Envirostor ID: 60001834
 Area: PROJECT WIDE
 Sub Area: Not reported
 Site Type: VOLUNTARY CLEANUP
 Status: ACTIVE
 Agency: Not reported
 Covenant Uploaded: Not reported
 Deed Date(s): 08/19/2015

AL167
West
1/2-1
0.687 mi.
3625 ft.

MARK ABOUDI PROPERTY
1639 18TH STREET
OAKLAND, CA 94607
Site 2 of 2 in cluster AL

ENVIROSTOR **S112865832**
VCP **N/A**
DEED
HAZNET

Relative:
Lower

ENVIROSTOR:
 Facility ID: 1420131
 Status: Certified O&M - Land Use Restrictions Only
 Status Date: 09/23/2010
 Site Code: 201550

Actual:
12 ft.

Map ID
Direction
Distance
Elevation

MAP FINDINGS

Site

Database(s)

EDR ID Number
EPA ID Number

MARK ABOUDI PROPERTY (Continued)

S112865832

Site Type: Voluntary Cleanup
Site Type Detailed: Voluntary Cleanup
Acres: 1
NPL: NO
Regulatory Agencies: SMBRP
Lead Agency: SMBRP
Program Manager: Claude Jemison
Supervisor: Mark Piros
Division Branch: Cleanup Berkeley
Assembly: 18
Senate: 09
Special Program: Voluntary Cleanup Program
Restricted Use: YES
Site Mgmt Req: DAY, ELD, HOS, EX, NOWN, NUSE, NDEV, NSUB, HS, SCH, FOOD, COV, RES
Funding: Responsible Party
Latitude: 37.81408
Longitude: -122.2926
APN: 007-0561-0018-01, 7-561-18-1
Past Use: MANUFACTURING - OTHER, PAINT MANUFACTURING, RECYCLING - SCRAP METAL
Potential COC: Lead
Confirmed COC: Lead
Potential Description: SOIL
Alias Name: Not reported
Alias Type: Not reported

Completed Info:

Completed Area Name: Not reported
Completed Sub Area Name: Not reported
Completed Document Type: Not reported
Completed Date: Not reported
Comments: Not reported

Future Area Name: Not reported
Future Sub Area Name: Not reported
Future Document Type: Not reported
Future Due Date: Not reported
Schedule Area Name: Not reported
Schedule Sub Area Name: Not reported
Schedule Document Type: Not reported
Schedule Due Date: Not reported
Schedule Revised Date: Not reported

VCP:

Facility ID: 1420131
Site Type: Voluntary Cleanup
Site Type Detail: Voluntary Cleanup
Site Mgmt. Req.: DAY, ELD, HOS, EX, NOWN, NUSE, NDEV, NSUB, HS, SCH, FOOD, COV, RES
Acres: 1
National Priorities List: NO
Cleanup Oversight Agencies: SMBRP
Lead Agency: SMBRP
Lead Agency Description: DTSC - Site Cleanup Program
Project Manager: Claude Jemison
Supervisor: Mark Piros
Division Branch: Cleanup Berkeley
Site Code: 201550
Assembly: 18

Map ID
Direction
Distance
Elevation

MAP FINDINGS

Site

Database(s)

EDR ID Number
EPA ID Number

MARK ABOUDI PROPERTY (Continued)

S112865832

Senate: 09
Special Programs Code: Voluntary Cleanup Program
Status: Certified O&M - Land Use Restrictions Only
Status Date: 09/23/2010
Restricted Use: YES
Funding: Responsible Party
Lat/Long: 37.81408 / -122.2926
APN: 007-0561-0018-01, 7-561-18-1
Past Use: MANUFACTURING - OTHER, PAINT MANUFACTURING, RECYCLING - SCRAP METAL
Potential COC: 30013
Confirmed COC: 30013
Potential Description: SOIL
Alias Name: Not reported
Alias Type: Not reported

Completed Info:

Completed Area Name: Not reported
Completed Sub Area Name: Not reported
Completed Document Type: Not reported
Completed Date: Not reported
Comments: Not reported

Future Area Name: Not reported
Future Sub Area Name: Not reported
Future Document Type: Not reported
Future Due Date: Not reported
Schedule Area Name: Not reported
Schedule Sub Area Name: Not reported
Schedule Document Type: Not reported
Schedule Due Date: Not reported
Schedule Revised Date: Not reported

DEED:

Envirostor ID: 1420131
Area: PROJECT WIDE
Sub Area: Not reported
Site Type: VOLUNTARY CLEANUP
Status: CERTIFIED O&M - LAND USE RESTRICTIONS ONLY
Agency: Not reported
Covenant Upload: Not reported
Deed Date(s): 03/27/2006

HAZNET:

envid: S112865832
Year: 1998
GEPaid: CAC001081848
Contact: ITZ RADOMSKY
Telephone: 5108324190
Mailing Name: Not reported
Mailing Address: 930 PINE STREET
Mailing City,St,Zip: OAKLAND, CA 946070000
Gen County: Not reported
TSD EPA ID: CAL000161743
TSD County: Not reported
Waste Category: Waste oil and mixed oil
Disposal Method: Transfer Station
Tons: .3336

Map ID
Direction
Distance
Elevation

MAP FINDINGS

Site

Database(s)

EDR ID Number
EPA ID Number

MARK ABOUDI PROPERTY (Continued)

S112865832

Cat Decode: Waste oil and mixed oil
Method Decode: Transfer Station
Facility County: 1

envid: S112865832
Year: 1998
GEPaid: CAC001081848
Contact: ITZ RADOMSKY
Telephone: 5108324190
Mailing Name: Not reported
Mailing Address: 930 PINE STREET
Mailing City,St,Zip: OAKLAND, CA 946070000
Gen County: Not reported
TSD EPA ID: CAD009466392
TSD County: Not reported
Waste Category: Other empty containers 30 gallons or more
Disposal Method: Recycler
Tons: .2750
Cat Decode: Other empty containers 30 gallons or more
Method Decode: Recycler
Facility County: 1

168
SE
1/2-1
0.688 mi.
3633 ft.

OAKLAND DOCK & WAREHOUSE (J09CA1087)
OAKLAND, CA

ENVIROSTOR S107736945
N/A

Relative:
Higher

ENVIROSTOR:
Facility ID: 80000535
Status: No Further Action
Status Date: 09/09/2014
Site Code: Not reported
Site Type: Military Evaluation
Site Type Detailed: FUDS
Acres: 52
NPL: NO
Regulatory Agencies: SMBRP
Lead Agency: SMBRP
Program Manager: Carrie Tatoian-Cain
Supervisor: Ajit Vaidya
Division Branch: Cleanup Sacramento
Assembly: 18
Senate: 09
Special Program: Not reported
Restricted Use: NO
Site Mgmt Req: NONE SPECIFIED
Funding: DERA
Latitude: 37.80805
Longitude: -122.2694
APN: NONE SPECIFIED
Past Use: NONE SPECIFIED
Potential COC: NONE SPECIFIED
Confirmed COC: NONE SPECIFIED
Potential Description: NONE SPECIFIED
Alias Name: CA99799F598100
Alias Type: Federal Facility ID
Alias Name: J09CA1087

Actual:
28 ft.

Map ID
Direction
Distance
Elevation

MAP FINDINGS

Site

Database(s)

EDR ID Number
EPA ID Number

OAKLAND DOCK & WAREHOUSE (J09CA1087) (Continued)

S107736945

Alias Type: INPR
Alias Name: 201706
Alias Type: Envirostor ID Number
Alias Name: 80000535
Alias Type: Envirostor ID Number

Completed Info:

Completed Area Name: PROJECT WIDE
Completed Sub Area Name: Not reported
Completed Document Type: No Department of Defense Action Indicated (NDAI)
Completed Date: 09/09/2014
Comments: This determination is based on information in DTSCs and the Water Boards possession at this time concerning Department of Defense (DoD) activities on the sites listed above. DTSC and the Water Boards reserve the right to address any appropriate environmental or human health related issue, should additional information concerning the environmental condition of this site become available in the future.

Future Area Name: Not reported
Future Sub Area Name: Not reported
Future Document Type: Not reported
Future Due Date: Not reported
Schedule Area Name: Not reported
Schedule Sub Area Name: Not reported
Schedule Document Type: Not reported
Schedule Due Date: Not reported
Schedule Revised Date: Not reported

169
SSE
1/2-1
0.718 mi.
3791 ft.

**OAKLAND CITY HALL
#1 CITY HALL PLAZA
OAKLAND, CA 94612**

**RCRA-SQG 1000277317
LUST CAD980892004
Alameda County CS
HIST CORTESE
Notify 65**

**Relative:
Higher**

RCRA-SQG:

Date form received by agency: 09/01/1996
Facility name: OAKLAND CITY HALL
Facility address: #1 CITY HALL PLAZA
OAKLAND, CA 94612
EPA ID: CAD980892004
Contact: Not reported
Contact address: Not reported
Contact country: US
Contact telephone: Not reported
Contact email: Not reported
EPA Region: 09
Classification: Small Small Quantity Generator
Description: Handler: generates more than 100 and less than 1000 kg of hazardous waste during any calendar month and accumulates less than 6000 kg of hazardous waste at any time; or generates 100 kg or less of hazardous waste during any calendar month, and accumulates more than 1000 kg of hazardous waste at any time

**Actual:
41 ft.**

Owner/Operator Summary:

Owner/operator name: NOT REQUIRED
Owner/operator address: NOT REQUIRED
NOT REQUIRED, ME 99999

Map ID
Direction
Distance
Elevation

MAP FINDINGS

Site

Database(s)

EDR ID Number
EPA ID Number

OAKLAND CITY HALL (Continued)

1000277317

Owner/operator country: Not reported
Owner/operator telephone: (415) 555-1212
Legal status: County
Owner/Operator Type: Operator
Owner/Op start date: Not reported
Owner/Op end date: Not reported

Owner/operator name: CITY OF OAKLAND
Owner/operator address: NOT REQUIRED
NOT REQUIRED, ME 99999

Owner/operator country: Not reported
Owner/operator telephone: (415) 555-1212
Legal status: County
Owner/Operator Type: Owner
Owner/Op start date: Not reported
Owner/Op end date: Not reported

Handler Activities Summary:

U.S. importer of hazardous waste: No
Mixed waste (haz. and radioactive): No
Recycler of hazardous waste: No
Transporter of hazardous waste: No
Treater, storer or disposer of HW: No
Underground injection activity: No
On-site burner exemption: No
Furnace exemption: No
Used oil fuel burner: No
Used oil processor: No
User oil refiner: No
Used oil fuel marketer to burner: No
Used oil Specification marketer: No
Used oil transfer facility: No
Used oil transporter: No

Historical Generators:

Date form received by agency: 10/08/1985
Site name: OAKLAND CITY HALL
Classification: Large Quantity Generator

Violation Status: No violations found

LUST:

Region: STATE
Global Id: T0600100986
Latitude: 37.8064
Longitude: -122.2716
Case Type: LUST Cleanup Site
Status: Completed - Case Closed
Status Date: 02/21/1995
Lead Agency: ALAMEDA COUNTY LOP
Case Worker: Not reported
Local Agency: Not reported
RB Case Number: 01-1069
LOC Case Number: RO0000954
File Location: All Files are on GeoTracker or in the Local Agency Database
Potential Media Affect: Other Groundwater (uses other than drinking water)
Potential Contaminants of Concern: Gasoline

Map ID
Direction
Distance
Elevation

MAP FINDINGS

Site

Database(s)

EDR ID Number
EPA ID Number

OAKLAND CITY HALL (Continued)

1000277317

Site History: Not reported

[Click here to access the California GeoTracker records for this facility:](#)

Contact:

Global Id: T0600100986
Contact Type: Regional Board Caseworker
Contact Name: Regional Water Board
Organization Name: SAN FRANCISCO BAY RWQCB (REGION 2)
Address: 1515 CLAY ST SUITE 1400
City: OAKLAND
Email: Not reported
Phone Number: Not reported

Status History:

Global Id: T0600100986
Status: Completed - Case Closed
Status Date: 02/21/1995

Global Id: T0600100986
Status: Open - Case Begin Date
Status Date: 07/15/1989

Regulatory Activities:

Global Id: T0600100986
Action Type: REMEDIATION
Date: 09/09/9999
Action: Excavation

Global Id: T0600100986
Action Type: Other
Date: 07/15/1989
Action: Leak Reported

LUST REG 2:

Region: 2
Facility Id: 01-1069
Facility Status: Case Closed
Case Number: 3791
How Discovered: Tank Closure
Leak Cause: Structure Failure
Leak Source: Tank
Date Leak Confirmed: Not reported
Oversight Program: LUST
Prelim. Site Assessment Workplan Submitted: Not reported
Preliminary Site Assessment Began: Not reported
Pollution Characterization Began: Not reported
Pollution Remediation Plan Submitted: Not reported
Date Remediation Action Underway: Not reported
Date Post Remedial Action Monitoring Began: Not reported

Alameda County CS:

Status: Case Closed
Record Id: RO0000954
PE: 5602

Map ID
Direction
Distance
Elevation

MAP FINDINGS

Site

Database(s)

EDR ID Number
EPA ID Number

OAKLAND CITY HALL (Continued)

1000277317

Facility Status: Case Closed

HIST CORTESE:

Region: CORTESE
Facility County Code: 1
Reg By: LTNKA
Reg Id: 01-1069

NOTIFY 65:

Date Reported: Not reported
Staff Initials: Not reported
Board File Number: Not reported
Facility Type: Not reported
Discharge Date: Not reported
Issue Date: Not reported
Incident Description: Not reported

170
NNW
1/2-1
0.723 mi.
3815 ft.

**ROMAK IRON WORKS
3250 HOLLIS
OAKLAND, CA 94608**

**ENVIROSTOR S101580121
LUST N/A
Alameda County CS
SWEEPS UST
HIST CORTESE**

**Relative:
Higher**

ENVIROSTOR:

**Actual:
19 ft.**

Facility ID: 60000358
Status: No Further Action
Status Date: 02/08/2007
Site Code: Not reported
Site Type: Evaluation
Site Type Detailed: Evaluation
Acres: 0.3
NPL: NO
Regulatory Agencies: SMBRP
Lead Agency: SMBRP
Program Manager: Not reported
Supervisor: Karen Toth
Division Branch: Cleanup Berkeley
Assembly: 18
Senate: 09
Special Program: EPA - PASI
Restricted Use: NO
Site Mgmt Req: NONE SPECIFIED
Funding: EPA Grant
Latitude: 37.82534
Longitude: -122.2836
APN: 7-593-19-1
Past Use: METAL FINISHING
Potential COC: Benzene Lead
Confirmed COC: Benzene Lead
Potential Description: UE, OTH, SOIL
Alias Name: 7-593-19-1
Alias Type: APN
Alias Name: T0600100723
Alias Type: GeoTracker Global ID
Alias Name: 60000358
Alias Type: Envirostor ID Number

Map ID
Direction
Distance
Elevation

MAP FINDINGS

Site

Database(s)

EDR ID Number
EPA ID Number

ROMAK IRON WORKS (Continued)

S101580121

Completed Info:

Completed Area Name: PROJECT WIDE
Completed Sub Area Name: Not reported
Completed Document Type: Site Screening
Completed Date: 02/07/2007
Comments: Site Screening sent for EPA's review.

Future Area Name: Not reported
Future Sub Area Name: Not reported
Future Document Type: Not reported
Future Due Date: Not reported
Schedule Area Name: Not reported
Schedule Sub Area Name: Not reported
Schedule Document Type: Not reported
Schedule Due Date: Not reported
Schedule Revised Date: Not reported

LUST:

Region: STATE
Global Id: T0600100723
Latitude: 37.825345
Longitude: -122.283603
Case Type: LUST Cleanup Site
Status: Completed - Case Closed
Status Date: 08/30/2001
Lead Agency: ALAMEDA COUNTY LOP
Case Worker: Not reported
Local Agency: Not reported
RB Case Number: 01-0786
LOC Case Number: RO0000249
File Location: All Files are on GeoTracker or in the Local Agency Database
Potential Media Affect: Other Groundwater (uses other than drinking water)
Potential Contaminants of Concern: Gasoline
Site History: Not reported

[Click here to access the California GeoTracker records for this facility:](#)

Contact:

Global Id: T0600100723
Contact Type: Regional Board Caseworker
Contact Name: Regional Water Board
Organization Name: SAN FRANCISCO BAY RWQCB (REGION 2)
Address: 1515 CLAY ST SUITE 1400
City: OAKLAND
Email: Not reported
Phone Number: Not reported

Status History:

Global Id: T0600100723
Status: Completed - Case Closed
Status Date: 08/30/2001

Global Id: T0600100723
Status: Open - Case Begin Date
Status Date: 01/27/1992

Map ID
Direction
Distance
Elevation

MAP FINDINGS

Site

Database(s)

EDR ID Number
EPA ID Number

ROMAK IRON WORKS (Continued)

S101580121

Regulatory Activities:

Global Id: T0600100723
Action Type: REMEDIATION
Date: 01/15/1992
Action: Excavation

Global Id: T0600100723
Action Type: Other
Date: 01/27/1992
Action: Leak Reported

LUST REG 2:

Region: 2
Facility Id: 01-0786
Facility Status: Case Closed
Case Number: 379
How Discovered: Tank Closure
Leak Cause: Overfill
Leak Source: UNK
Date Leak Confirmed: Not reported
Oversight Program: LUST
Prelim. Site Assessment Workplan Submitted: Not reported
Preliminary Site Assessment Began: Not reported
Pollution Characterization Began: Not reported
Pollution Remediation Plan Submitted: Not reported
Date Remediation Action Underway: Not reported
Date Post Remedial Action Monitoring Began: 10/17/1997

Alameda County CS:

Status: Case Closed
Record Id: RO0000249
PE: 5602
Facility Status: Case Closed

SWEEPS UST:

Status: Not reported
Comp Number: 234
Number: Not reported
Board Of Equalization: Not reported
Referral Date: Not reported
Action Date: Not reported
Created Date: Not reported
Owner Tank Id: Not reported
SWRCB Tank Id: 01-000-000234-000001
Tank Status: Not reported
Capacity: 1000
Active Date: Not reported
Tank Use: M.V. FUEL
STG: PRODUCT
Content: REG UNLEADED
Number Of Tanks: 2

Status: Not reported
Comp Number: 234

Map ID
Direction
Distance
Elevation

MAP FINDINGS

Site

Database(s)

EDR ID Number
EPA ID Number

ROMAK IRON WORKS (Continued)

S101580121

Number: Not reported
Board Of Equalization: Not reported
Referral Date: Not reported
Action Date: Not reported
Created Date: Not reported
Owner Tank Id: Not reported
SWRCB Tank Id: 01-000-000234-000002
Tank Status: Not reported
Capacity: 1000
Active Date: Not reported
Tank Use: M.V. FUEL
STG: PRODUCT
Content: REG UNLEADED
Number Of Tanks: Not reported

HIST CORTESE:

Region: CORTESE
Facility County Code: 1
Reg By: LTNKA
Reg Id: 01-0786

Region: CORTESE
Facility County Code: 1
Reg By: LTNKA
Reg Id: 3184

171
WSW
1/2-1
0.735 mi.
3883 ft.

MANNYSERVICES/MCKINNEY GAS
1600 PERALTA
OAKLAND, CA 94607

ENVIROSTOR S102860814
N/A

Relative:
Lower

ENVIROSTOR:

Actual:
13 ft.

Facility ID: 1750027
Status: Refer: Other Agency
Status Date: 10/02/1997
Site Code: Not reported
Site Type: Historical
Site Type Detailed: * Historical
Acres: Not reported
NPL: NO
Regulatory Agencies: US EPA
Lead Agency: US EPA
Program Manager: Not reported
Supervisor: Referred - Not Assigned
Division Branch: Cleanup Berkeley
Assembly: 18
Senate: 09
Special Program: Not reported
Restricted Use: NO
Site Mgmt Req: NONE SPECIFIED
Funding: Not reported
Latitude: 37.81284
Longitude: -122.2925
APN: 5-396-3
Past Use: NONE SPECIFIED
Potential COC: NONE SPECIFIED

Map ID
Direction
Distance
Elevation

MAP FINDINGS

Site

Database(s)

EDR ID Number
EPA ID Number

MANNYSERVICES/MCKINNEY GAS (Continued)

S102860814

Confirmed COC: NONE SPECIFIED
Potential Description: NONE SPECIFIED
Alias Name: Not reported
Alias Type: Not reported

Completed Info:

Completed Area Name: Not reported
Completed Sub Area Name: Not reported
Completed Document Type: Not reported
Completed Date: Not reported
Comments: Not reported

Future Area Name: Not reported
Future Sub Area Name: Not reported
Future Document Type: Not reported
Future Due Date: Not reported
Schedule Area Name: Not reported
Schedule Sub Area Name: Not reported
Schedule Document Type: Not reported
Schedule Due Date: Not reported
Schedule Revised Date: Not reported

**AM172
NW
1/2-1
0.759 mi.
4007 ft.**

**PAC OVERSEA AIR SVCCOM
OAKLAND, CA
Site 1 of 2 in cluster AM**

**ENVIROSTOR S107736990
N/A**

**Relative:
Lower**

ENVIROSTOR:

Facility ID: 80000689
Status: Inactive - Needs Evaluation
Status Date: 07/01/2005
Site Code: Not reported
Site Type: Military Evaluation
Site Type Detailed: FUDS
Acres: 8
NPL: NO
Regulatory Agencies: SMBRP
Lead Agency: SMBRP
Program Manager: Not reported
Supervisor: Charles Ridenour
Division Branch: Cleanup Sacramento
Assembly: 18
Senate: 09
Special Program: Not reported
Restricted Use: NO
Site Mgmt Req: NONE SPECIFIED
Funding: DERA
Latitude: 37.82222
Longitude: -122.2902
APN: NONE SPECIFIED
Past Use: NONE SPECIFIED
Potential COC: NONE SPECIFIED
Confirmed COC: NONE SPECIFIED
Potential Description: NONE SPECIFIED
Alias Name: CA99799F581700
Alias Type: Federal Facility ID
Alias Name: J09CA0893

**Actual:
11 ft.**

Map ID
 Direction
 Distance
 Elevation

MAP FINDINGS

Site

Database(s)

EDR ID Number
 EPA ID Number

PAC OVERSEA AIR SVCCOM (Continued)

S107736990

Alias Type: INPR
 Alias Name: 80000689
 Alias Type: Envirostor ID Number

Completed Info:

Completed Area Name: Not reported
 Completed Sub Area Name: Not reported
 Completed Document Type: Not reported
 Completed Date: Not reported
 Comments: Not reported

Future Area Name: Not reported
 Future Sub Area Name: Not reported
 Future Document Type: Not reported
 Future Due Date: Not reported
 Schedule Area Name: Not reported
 Schedule Sub Area Name: Not reported
 Schedule Document Type: Not reported
 Schedule Due Date: Not reported
 Schedule Revised Date: Not reported

**AM173
 NW
 1/2-1
 0.762 mi.
 4025 ft.**

PACIFIC OVERSEAS AIR SERVICE COMMAND STAGING AREA

**FUDS 1010309831
 N/A**

OAKLAND, CA

Site 2 of 2 in cluster AM

**Relative:
 Lower**

FUDS:

Federal Facility ID: CA9799F5817
 FUDS #: J09CA0893
 INST ID: 57693
 Facility Name: PACIFIC OVERSEAS AIR SERVICE COMMAND STAGING AREA
 City: OAKLAND
 State: CA
 EPA Region: 09
 County: ALAMEDA
 Congressional District: 13
 US Army District: Sacramento District (SPK)
 Fiscal Year: 2013
 Telephone: 916-557-7461
 NPL Status: Not Listed
 RAB: Not reported
 CTC: 218.8000
 Current Owner: Private Sector
 Current Prog: Not reported
 Future Prog: Not reported
 Acreage: Not reported

**Actual:
 11 ft.**

Description: The site is located within the city of Oakland, CA, and is approximately 0.25 miles south of the I-80, 580, and 880 interchange. It was comprised of five separate parcels, four of which were reportedly leased while the fifth was acquired through a donation via revocable permit. The total land acquired was 7.559 acres. It was bordered by 34th, 28th and Cypress and Willow and 26th Streets. Prior to acquisition by the Department of Defense (DoD), a warehouse and office were constructed in the 1930s. The site is currently owned by several private interests and used for a machine shop, concrete and trucking company, auto parts store, supply warehouse, and other similar industrial purposes. An office and a large warehouse, which

Map ID
 Direction
 Distance
 Elevation

MAP FINDINGS

Site

Database(s)

EDR ID Number
 EPA ID Number

PACIFIC OVERSEAS AIR SERVICE COMMAND STAGING AREA (Continued)

1010309831

History: were utilized by the DoD, remain on site and have been remodeled. The former Pacific Overseas Air Service Command Staging Area was used as a Military Reservation by the DoD for open storage. Use began in 1942 with the acquisition of the land mentioned in Section 3. The leases and revocable permit were terminated during 1945 and 1946. There is no record of DoD improvements on this land. Per the revocable permit the DoD was to remove any paving done on the permitted parcel of land. The area of the former Pacific Overseas Air Service Command Staging Area has been developed for various industrial uses. In June 1991, two underground storage tanks were removed by the Wareham Property Group. The tanks had been discovered during the construction of a loading dock. Soil samples collected in the vicinity of the tanks showed some contamination was present although the extent was not determined. Evidence exists that the tanks were installed in the 1930s when the office and warehouse were built. USACE was authorized to conduct a records search and review to determine whether the DoD bore any responsibility for hazardous substance releases at the property and, if so, in what proportion to other users of the property. During the course of the records review, the Wareham Property Group was contacted by the Office of Counsel. The property owner stated that they did not have a claim against DoD.

Latitude: -122.290000916
 Longitude: 37.822101592999

174
 WSW
 1/2-1
 0.771 mi.
 4071 ft.

**NEW OAKLAND FIRE STATION #3
 CENTER AND 14TH STREET
 OAKLAND, CA 94607**

**ENVIROSTOR S116165254
 VCP N/A**

**Relative:
 Higher**

ENVIROSTOR:
 Facility ID: 1920063
 Status: Certified
 Status Date: 12/28/1994
 Site Code: 200498
 Site Type: Voluntary Cleanup
 Site Type Detailed: Voluntary Cleanup
 Acres: 0.9
 NPL: NO
 Regulatory Agencies: SMBRP
 Lead Agency: SMBRP
 Program Manager: Lynn Nakashima
 Supervisor: Barbara Cook
 Division Branch: Cleanup Berkeley
 Assembly: 18
 Senate: 09
 Special Program: Voluntary Cleanup Program
 Restricted Use: NO
 Site Mgmt Req: NONE SPECIFIED
 Funding: Responsible Party
 Latitude: 37.81111
 Longitude: -122.2930
 APN: NONE SPECIFIED
 Past Use: UNKNOWN
 Potential COC: * CONTAMINATED SOIL Lead TPH-MOTOR OIL
 Confirmed COC: Lead * CONTAMINATED SOIL TPH-MOTOR OIL
 Potential Description: SOIL
 Alias Name: Not reported
 Alias Type: Not reported

**Actual:
 17 ft.**

Map ID
Direction
Distance
Elevation

MAP FINDINGS

Site

Database(s)

EDR ID Number
EPA ID Number

NEW OAKLAND FIRE STATION #3 (Continued)

S116165254

Completed Info:

Completed Area Name: Not reported
Completed Sub Area Name: Not reported
Completed Document Type: Not reported
Completed Date: Not reported
Comments: Not reported

Future Area Name: Not reported
Future Sub Area Name: Not reported
Future Document Type: Not reported
Future Due Date: Not reported
Schedule Area Name: Not reported
Schedule Sub Area Name: Not reported
Schedule Document Type: Not reported
Schedule Due Date: Not reported
Schedule Revised Date: Not reported

VCP:

Facility ID: 1920063
Site Type: Voluntary Cleanup
Site Type Detail: Voluntary Cleanup
Site Mgmt. Req.: NONE SPECIFIED
Acres: 0.9
National Priorities List: NO
Cleanup Oversight Agencies: SMBRP
Lead Agency: SMBRP
Lead Agency Description: DTSC - Site Cleanup Program
Project Manager: Lynn Nakashima
Supervisor: Barbara Cook
Division Branch: Cleanup Berkeley
Site Code: 200498
Assembly: 18
Senate: 09
Special Programs Code: Voluntary Cleanup Program
Status: Certified
Status Date: 12/28/1994
Restricted Use: NO
Funding: Responsible Party
Lat/Long: 37.81111 / -122.2930
APN: NONE SPECIFIED
Past Use: UNKNOWN
Potential COC: 10097, 30013, 3002502
Confirmed COC: 30013,10097,3002502
Potential Description: SOIL
Alias Name: Not reported
Alias Type: Not reported

Completed Info:

Completed Area Name: Not reported
Completed Sub Area Name: Not reported
Completed Document Type: Not reported
Completed Date: Not reported
Comments: Not reported

Future Area Name: Not reported
Future Sub Area Name: Not reported
Future Document Type: Not reported

Map ID
Direction
Distance
Elevation

MAP FINDINGS

Site

Database(s)

EDR ID Number
EPA ID Number

NEW OAKLAND FIRE STATION #3 (Continued)

S116165254

Future Due Date: Not reported
Schedule Area Name: Not reported
Schedule Sub Area Name: Not reported
Schedule Document Type: Not reported
Schedule Due Date: Not reported
Schedule Revised Date: Not reported

**AN175
NW
1/2-1
0.780 mi.
4118 ft.**

**CALIFORNIA DEPARTMENT OF TRANSPORTATION
2601 WOOD STREET
OAKLAND, CA 94607**

**ENVIROSTOR
VCP
HAZNET**

**S112840194
N/A**

Site 1 of 2 in cluster AN

**Relative:
Lower**

ENVIROSTOR:

Facility ID: 1280090
Status: Inactive - Action Required
Status Date: 09/09/2014
Site Code: 200774
Site Type: Voluntary Cleanup
Site Type Detailed: Voluntary Cleanup
Acres: 1
NPL: NO
Regulatory Agencies: SMBRP
Lead Agency: SMBRP
Program Manager: Jacinto Soto
Supervisor: Karen Toth
Division Branch: Cleanup Berkeley
Assembly: 18
Senate: 09
Special Program: Voluntary Cleanup Program
Restricted Use: NO
Site Mgmt Req: NONE SPECIFIED
Funding: Responsible Party
Latitude: 37.82218
Longitude: -122.2914
APN: 7-583-1, 75-83-1
Past Use: MANUFACTURING - OTHER
Potential COC: TPH-MOTOR OIL 1,1-Dichloroethane
Confirmed COC: 1,1-Dichloroethane TPH-MOTOR OIL
Potential Description: OTH, SOIL
Alias Name: Not reported
Alias Type: Not reported

Completed Info:

Completed Area Name: Not reported
Completed Sub Area Name: Not reported
Completed Document Type: Not reported
Completed Date: Not reported
Comments: Not reported

Future Area Name: Not reported
Future Sub Area Name: Not reported
Future Document Type: Not reported
Future Due Date: Not reported
Schedule Area Name: Not reported
Schedule Sub Area Name: Not reported
Schedule Document Type: Not reported
Schedule Due Date: Not reported

Map ID
Direction
Distance
Elevation

MAP FINDINGS

Site

Database(s)

EDR ID Number
EPA ID Number

CALIFORNIA DEPARTMENT OF TRANSPORTATION (Continued)

S112840194

Schedule Revised Date: Not reported

VCP:

Facility ID: 1280090
Site Type: Voluntary Cleanup
Site Type Detail: Voluntary Cleanup
Site Mgmt. Req.: NONE SPECIFIED
Acres: 1
National Priorities List: NO
Cleanup Oversight Agencies: SMBRP
Lead Agency: SMBRP
Lead Agency Description: DTSC - Site Cleanup Program
Project Manager: Jacinto Soto
Supervisor: Karen Toth
Division Branch: Cleanup Berkeley
Site Code: 200774
Assembly: 18
Senate: 09
Special Programs Code: Voluntary Cleanup Program
Status: Inactive - Action Required
Status Date: 09/09/2014
Restricted Use: NO
Funding: Responsible Party
Lat/Long: 37.82218 / -122.2914
APN: 7-583-1, 75-83-1
Past Use: MANUFACTURING - OTHER
Potential COC: 3002502, 30192
Confirmed COC: 30192,3002502
Potential Description: OTH, SOIL
Alias Name: Not reported
Alias Type: Not reported

Completed Info:

Completed Area Name: Not reported
Completed Sub Area Name: Not reported
Completed Document Type: Not reported
Completed Date: Not reported
Comments: Not reported

Future Area Name: Not reported
Future Sub Area Name: Not reported
Future Document Type: Not reported
Future Due Date: Not reported
Schedule Area Name: Not reported
Schedule Sub Area Name: Not reported
Schedule Document Type: Not reported
Schedule Due Date: Not reported
Schedule Revised Date: Not reported

HAZNET:

envid: S112840194
Year: 1994
GEPaid: CAC000721768
Contact: STATE OF CALIFORNIA
Telephone: 0000000000
Mailing Name: Not reported
Mailing Address: P O BOX 23660

Map ID
Direction
Distance
Elevation

MAP FINDINGS

Site

Database(s)

EDR ID Number
EPA ID Number

CALIFORNIA DEPARTMENT OF TRANSPORTATION (Continued)

S112840194

Mailing City,St,Zip: OAKLAND, CA 946230660
Gen County: Not reported
TSD EPA ID: CAD981388952
TSD County: Not reported
Waste Category: Asbestos containing waste
Disposal Method: Not reported
Tons: 42.1400
Cat Decode: Asbestos containing waste
Method Decode: Not reported
Facility County: 1

envid: S112840194
Year: 1994
GEPAID: CAC000721768
Contact: STATE OF CALIFORNIA
Telephone: 0000000000
Mailing Name: Not reported
Mailing Address: P O BOX 23660
Mailing City,St,Zip: OAKLAND, CA 946230660
Gen County: Not reported
TSD EPA ID: Not reported
TSD County: Not reported
Waste Category: Asbestos containing waste
Disposal Method: Not reported
Tons: 42.1400
Cat Decode: Asbestos containing waste
Method Decode: Not reported
Facility County: 1

envid: S112840194
Year: 1994
GEPAID: CAC000721768
Contact: STATE OF CALIFORNIA
Telephone: 0000000000
Mailing Name: Not reported
Mailing Address: P O BOX 23660
Mailing City,St,Zip: OAKLAND, CA 946230660
Gen County: Not reported
TSD EPA ID: CAD981388952
TSD County: Not reported
Waste Category: Asbestos containing waste
Disposal Method: Disposal, Land Fill
Tons: 147.4900
Cat Decode: Asbestos containing waste
Method Decode: Disposal, Land Fill
Facility County: 1

AN176
WNW
1/2-1
0.780 mi.
4118 ft.

B & P DISMANTLERS
2525 WOOD STREET
OAKLAND, CA 94607

Site 2 of 2 in cluster AN

ENVIROSTOR **S103951589**
VCP **N/A**
HIST CORTESE

Relative:
Lower

ENVIROSTOR:
Facility ID: 1750017
Status: Certified
Status Date: 09/13/2004
Site Code: 200472

Actual:
10 ft.

Map ID
Direction
Distance
Elevation

MAP FINDINGS

Site

Database(s)

EDR ID Number
EPA ID Number

B & P DISMANTLERS (Continued)

S103951589

Site Type: Voluntary Cleanup
Site Type Detailed: Voluntary Cleanup
Acres: 0.5
NPL: NO
Regulatory Agencies: SMBRP
Lead Agency: SMBRP
Program Manager: Lynn Nakashima
Supervisor: Barbara Cook
Division Branch: Cleanup Berkeley
Assembly: 18
Senate: 09
Special Program: Voluntary Cleanup Program
Restricted Use: NO
Site Mgmt Req: NONE SPECIFIED
Funding: Responsible Party
Latitude: 37.82222
Longitude: -122.2897
APN: NONE SPECIFIED
Past Use: JUNKYARD
Potential COC: * CONTAMINATED SOIL Arsenic Lead TPH-MOTOR OIL Nickel
Confirmed COC: 30407-NO Arsenic Lead * CONTAMINATED SOIL TPH-MOTOR OIL
Potential Description: SOIL
Alias Name: Not reported
Alias Type: Not reported

Completed Info:

Completed Area Name: Not reported
Completed Sub Area Name: Not reported
Completed Document Type: Not reported
Completed Date: Not reported
Comments: Not reported

Future Area Name: Not reported
Future Sub Area Name: Not reported
Future Document Type: Not reported
Future Due Date: Not reported
Schedule Area Name: Not reported
Schedule Sub Area Name: Not reported
Schedule Document Type: Not reported
Schedule Due Date: Not reported
Schedule Revised Date: Not reported

VCP:

Facility ID: 1750017
Site Type: Voluntary Cleanup
Site Type Detail: Voluntary Cleanup
Site Mgmt. Req.: NONE SPECIFIED
Acres: 0.5
National Priorities List: NO
Cleanup Oversight Agencies: SMBRP
Lead Agency: SMBRP
Lead Agency Description: DTSC - Site Cleanup Program
Project Manager: Lynn Nakashima
Supervisor: Barbara Cook
Division Branch: Cleanup Berkeley
Site Code: 200472
Assembly: 18

Map ID
Direction
Distance
Elevation

MAP FINDINGS

Site

Database(s)

EDR ID Number
EPA ID Number

B & P DISMANTLERS (Continued)

S103951589

Senate: 09
Special Programs Code: Voluntary Cleanup Program
Status: Certified
Status Date: 09/13/2004
Restricted Use: NO
Funding: Responsible Party
Lat/Long: 37.82222 / -122.2897
APN: NONE SPECIFIED
Past Use: JUNKYARD
Potential COC: 10097, 30001, 30013, 3002502, 30407
Confirmed COC: 30407-NO,30001,30013,10097,3002502
Potential Description: SOIL
Alias Name: Not reported
Alias Type: Not reported

Completed Info:

Completed Area Name: Not reported
Completed Sub Area Name: Not reported
Completed Document Type: Not reported
Completed Date: Not reported
Comments: Not reported

Future Area Name: Not reported
Future Sub Area Name: Not reported
Future Document Type: Not reported
Future Due Date: Not reported
Schedule Area Name: Not reported
Schedule Sub Area Name: Not reported
Schedule Document Type: Not reported
Schedule Due Date: Not reported
Schedule Revised Date: Not reported

HIST CORTESE:

Region: CORTESE
Facility County Code: 1
Reg By: CALSI
Reg Id: 01750017

177
WNW
1/2-1
0.795 mi.
4195 ft.

ARMY-NAVY DISTRIBUTING CENTER
OAKLAND, CA

FUDS 1007211908
N/A

Relative:
Lower

FUDS:
Federal Facility ID: CA9799F5696
FUDS #: J09CA0753
INST ID: 57292
Facility Name: ARMY-NAVY DISTRIBUTING CENTER
City: OAKLAND
State: CA
EPA Region: 09
County: ALAMEDA
Congressional District: 13
US Army District: Sacramento District (SPK)
Fiscal Year: 2013
Telephone: 916-557-7461
NPL Status: Not Listed

Actual:
10 ft.

Map ID
 Direction
 Distance
 Elevation

MAP FINDINGS

Site

Database(s)

EDR ID Number
 EPA ID Number

ARMY-NAVY DISTRIBUTING CENTER (Continued)

1007211908

RAB: Not reported
 CTC: 15
 Current Owner: Private Sector
 Current Prog: Not reported
 Future Prog: Not reported
 Acreage: Not reported
 Description: The site is 3.08 acres and is located in the City of Oakland in Alameda County, CA. Two 10,000-gallon underground storage tanks (USTs), a pumping station, a diesel fuel dispenser, and two fill pipes were installed and used by the Santa Fe Land and Improvement Company prior to and after Department of Defense leased the property. The USTs were last used in June 1962 for diesel fuel storage and dispensing. A private individual currently owns the property and leases it to LDS Truck Lines and A.M. and S Transportation Company for use as a warehouse and truck distributing center.
 History: On 15 October 1943, the War Department leased a total of 3.08 acres from the Santa Fe Land and Improvement Company. The 9th District's Transportation Officer used the site for warehousing facilities, trucking operations, and as a distribution center. The War Department terminated the lease on 15 June 1946 and the site reverted back to the Santa Fe Land and Improvement Company. In 1982 the property was sold to a private individual. There are no potential hazards related to previous DoD activities currently identified at this site.
 Latitude: -122.292999268
 Longitude: 37.820301055900

**AO178
 WNW
 1/2-1
 0.795 mi.
 4195 ft.**

**ARMY-NAVY DISTRIBUTING CENTER (J09CA0753)
 2233 WOOD STREET
 EMERYVILLE, CA 94608
 Site 1 of 3 in cluster AO**

**ENVIROSTOR S109348517
 N/A**

**Relative:
 Lower**

ENVIROSTOR:
 Facility ID: 80000374
 Status: No Further Action
 Status Date: 06/30/2008
 Site Code: 201753
 Site Type: Military Evaluation
 Site Type Detailed: FUDS
 Acres: 3.08
 NPL: NO
 Regulatory Agencies: SMBRP
 Lead Agency: SMBRP
 Program Manager: Carrie Tatoian-Cain
 Supervisor: Charles Ridenour
 Division Branch: Cleanup Sacramento
 Assembly: 18
 Senate: 09
 Special Program: Not reported
 Restricted Use: NO
 Site Mgmt Req: NONE SPECIFIED
 Funding: DERA
 Latitude: 37.82027
 Longitude: -122.2925
 APN: NONE SPECIFIED
 Past Use: TRANSPORTATION - WAREHOUSING
 Potential COC: NONE SPECIFIED No Contaminants found
 Confirmed COC: No Contaminants found
 Potential Description: NMA

**Actual:
 10 ft.**

Map ID
 Direction
 Distance
 Elevation

MAP FINDINGS

Site

Database(s)

EDR ID Number
 EPA ID Number

ARMY-NAVY DISTRIBUTING CENTER (J09CA0753) (Continued)

S109348517

Alias Name: CA99799F569600
 Alias Type: Federal Facility ID
 Alias Name: J09CA0753
 Alias Type: INPR
 Alias Name: 201753
 Alias Type: Project Code (Site Code)
 Alias Name: 80000374
 Alias Type: Envirostor ID Number

Completed Info:

Completed Area Name: PROJECT WIDE
 Completed Sub Area Name: Not reported
 Completed Document Type: Site Screening
 Completed Date: 06/26/2008
 Comments: DTSC concurred No Action is required. In the event new information indicates DoD activities have impacted the environment during DoD past ownership and operation, DTSC reserves the right to require additional investigation.

Future Area Name: Not reported
 Future Sub Area Name: Not reported
 Future Document Type: Not reported
 Future Due Date: Not reported
 Schedule Area Name: Not reported
 Schedule Sub Area Name: Not reported
 Schedule Document Type: Not reported
 Schedule Due Date: Not reported
 Schedule Revised Date: Not reported

179
 NW
 1/2-1
 0.798 mi.
 4212 ft.

GENERAL TRANSPORTATION INC.
3211 WOOD ST
OAKLAND, CA 94608

ENVIROSTOR
LUST
 Alameda County CS
 VCP
SWEEPS UST
CA FID UST
HIST CORTESE

S101624431
N/A

Relative:
Lower

Actual:
10 ft.

ENVIROSTOR:
 Facility ID: 1750018
 Status: No Further Action
 Status Date: 04/16/1997
 Site Code: 200471
 Site Type: Voluntary Cleanup
 Site Type Detailed: Voluntary Cleanup
 Acres: 0.5
 NPL: NO
 Regulatory Agencies: SMBRP
 Lead Agency: SMBRP
 Program Manager: Lynn Nakashima
 Supervisor: Barbara Cook
 Division Branch: Cleanup Berkeley
 Assembly: 18
 Senate: 09
 Special Program: Voluntary Cleanup Program
 Restricted Use: NO
 Site Mgmt Req: NONE SPECIFIED
 Funding: Responsible Party
 Latitude: 37.82337

Map ID
Direction
Distance
Elevation

MAP FINDINGS

Site

Database(s)

EDR ID Number
EPA ID Number

GENERAL TRANSPORTATION INC. (Continued)

S101624431

Longitude: -122.2907
APN: 7-600-1-10
Past Use: VEHICLE MAINTENANCE
Potential COC: * HYDROCARBON SOLVENTS Lead
Confirmed COC: NONE SPECIFIED
Potential Description: OTH, SOIL
Alias Name: Not reported
Alias Type: Not reported

Completed Info:

Completed Area Name: Not reported
Completed Sub Area Name: Not reported
Completed Document Type: Not reported
Completed Date: Not reported
Comments: Not reported

Future Area Name: Not reported
Future Sub Area Name: Not reported
Future Document Type: Not reported
Future Due Date: Not reported
Schedule Area Name: Not reported
Schedule Sub Area Name: Not reported
Schedule Document Type: Not reported
Schedule Due Date: Not reported
Schedule Revised Date: Not reported

LUST:

Region: STATE
Global Id: T0600100635
Latitude: 37.823317
Longitude: -122.289486
Case Type: LUST Cleanup Site
Status: Completed - Case Closed
Status Date: 06/10/2014
Lead Agency: ALAMEDA COUNTY LOP
Case Worker: KEN
Local Agency: ALAMEDA COUNTY LOP
RB Case Number: 01-0690
LOC Case Number: RO0000338
File Location: All Files are on GeoTracker or in the Local Agency Database
Potential Media Affect: Other Groundwater (uses other than drinking water)
Potential Contaminants of Concern: Diesel, Gasoline
Site History: Not all historic documents for the fuel leak case may be available on GeoTracker. A more complete historic case file for this site is located on the Alameda County Environmental Health website at <https://ehgis.acgov.org/dehpublic/dehpublic.jsp>. May 13, 1992, Four USTs (One 8,000-gallon diesel, one 8,000-gallon gasoline, one 500-gallon solvent and one 500-gallon waste-oil) were removed from the site. Maximum concentrations in soil sidewall samples were 26,000 mg/kg TPHd, 5,100 mg/kg TVHg, and 1.4 mg/kg benzene. The groundwater sample contained 12,000 a%/L TPHd, 190 a%/L TVHg and 23.6 a%/L lead. An investigation conducted in early 2012 did not reveal the presence of petroleum hydrocarbons in soil or groundwater. LUFT metals were within background concentrations in soil and no dissolved LUFT metals were reported in groundwater.

Map ID
Direction
Distance
Elevation

MAP FINDINGS

Site

Database(s)

EDR ID Number
EPA ID Number

GENERAL TRANSPORTATION INC. (Continued)

S101624431

[Click here to access the California GeoTracker records for this facility:](#)

Contact:

Global Id: T0600100635
Contact Type: Local Agency Caseworker
Contact Name: KEITH NOWELL
Organization Name: ALAMEDA COUNTY LOP
Address: 1131 Harbor Bay Parkway
City: ALAMEDA
Email: keith.nowell@acgov.org
Phone Number: 5105676764

Global Id: T0600100635
Contact Type: Regional Board Caseworker
Contact Name: Regional Water Board
Organization Name: SAN FRANCISCO BAY RWQCB (REGION 2)
Address: 1515 CLAY ST SUITE 1400
City: OAKLAND
Email: Not reported
Phone Number: Not reported

Status History:

Global Id: T0600100635
Status: Completed - Case Closed
Status Date: 06/10/2014

Global Id: T0600100635
Status: Open - Assessment & Interim Remedial Action
Status Date: 05/13/1992

Global Id: T0600100635
Status: Open - Case Begin Date
Status Date: 05/19/1992

Global Id: T0600100635
Status: Open - Eligible for Closure
Status Date: 07/23/2013

Global Id: T0600100635
Status: Open - Verification Monitoring
Status Date: 03/28/2012

Regulatory Activities:

Global Id: T0600100635
Action Type: RESPONSE
Date: 08/10/2009
Action: Electronic Reporting Submittal Due

Global Id: T0600100635
Action Type: ENFORCEMENT
Date: 07/03/2008
Action: Staff Letter - #20080703

Global Id: T0600100635
Action Type: ENFORCEMENT
Date: 07/24/2009

Map ID
Direction
Distance
Elevation

MAP FINDINGS

Site

Database(s)

EDR ID Number
EPA ID Number

GENERAL TRANSPORTATION INC. (Continued)

S101624431

Action: Notice of Violation - #20090724

Global Id: T0600100635
Action Type: ENFORCEMENT
Date: 12/15/2011
Action: Staff Letter - #20111215

Global Id: T0600100635
Action Type: ENFORCEMENT
Date: 06/10/2014
Action: Closure/No Further Action Letter - #20140610

Global Id: T0600100635
Action Type: ENFORCEMENT
Date: 04/02/2012
Action: Staff Letter - #20120402

Global Id: T0600100635
Action Type: RESPONSE
Date: 03/29/2012
Action: Soil and Water Investigation Report

Global Id: T0600100635
Action Type: RESPONSE
Date: 12/20/2013
Action: Correspondence

Global Id: T0600100635
Action Type: RESPONSE
Date: 12/20/2013
Action: Other Report / Document

Global Id: T0600100635
Action Type: RESPONSE
Date: 12/17/2013
Action: Other Report / Document

Global Id: T0600100635
Action Type: ENFORCEMENT
Date: 05/15/2012
Action: File review

Global Id: T0600100635
Action Type: Other
Date: 05/19/1992
Action: Leak Stopped

Global Id: T0600100635
Action Type: REMEDIATION
Date: 05/13/1992
Action: Excavation

Global Id: T0600100635
Action Type: ENFORCEMENT
Date: 04/02/2013
Action: Technical Correspondence / Assistance / Other - #20130402

Map ID
Direction
Distance
Elevation

MAP FINDINGS

Site

Database(s)

EDR ID Number
EPA ID Number

GENERAL TRANSPORTATION INC. (Continued)

S101624431

Global Id: T0600100635
Action Type: ENFORCEMENT
Date: 11/18/2013
Action: Staff Letter - #201311/18

Global Id: T0600100635
Action Type: ENFORCEMENT
Date: 01/24/2014
Action: Staff Letter - #20140124

Global Id: T0600100635
Action Type: RESPONSE
Date: 10/22/2011
Action: Soil and Water Investigation Workplan - Regulator Responded

Global Id: T0600100635
Action Type: ENFORCEMENT
Date: 07/22/2011
Action: Staff Letter

Global Id: T0600100635
Action Type: ENFORCEMENT
Date: 02/15/2011
Action: Notice of Violation - #20110215

Global Id: T0600100635
Action Type: Other
Date: 05/19/1992
Action: Leak Discovery

Global Id: T0600100635
Action Type: Other
Date: 05/19/1992
Action: Leak Reported

Global Id: T0600100635
Action Type: ENFORCEMENT
Date: 07/24/2009
Action: Staff Letter - #20090724

LUST REG 2:

Region: 2
Facility Id: 01-0690
Facility Status: Preliminary site assessment underway
Case Number: 4074
How Discovered: Tank Closure
Leak Cause: Corrosion
Leak Source: Tank
Date Leak Confirmed: Not reported
Oversight Program: LUST
Prelim. Site Assessment Workplan Submitted: Not reported
Preliminary Site Assessment Began: 1/2/1965
Pollution Characterization Began: Not reported
Pollution Remediation Plan Submitted: Not reported
Date Remediation Action Underway: Not reported
Date Post Remedial Action Monitoring Began: Not reported

Map ID
Direction
Distance
Elevation

MAP FINDINGS

Site

Database(s)

EDR ID Number
EPA ID Number

GENERAL TRANSPORTATION INC. (Continued)

S101624431

Alameda County CS:

Status: Leak Confirmation
Record Id: RO0000338
PE: 5602
Facility Status: Leak Confirmation

Status: Pollution Characterization
Record Id: RO0000338
PE: 5602
Facility Status: Pollution Charaterization

Status: Case Closed
Record Id: RO0000338
PE: 5602
Facility Status: Case Closed

VCP:

Facility ID: 1750018
Site Type: Voluntary Cleanup
Site Type Detail: Voluntary Cleanup
Site Mgmt. Req.: NONE SPECIFIED
Acres: 0.5
National Priorities List: NO
Cleanup Oversight Agencies: SMBRP
Lead Agency: SMBRP
Lead Agency Description: DTSC - Site Cleanup Program
Project Manager: Lynn Nakashima
Supervisor: Barbara Cook
Division Branch: Cleanup Berkeley
Site Code: 200471
Assembly: 18
Senate: 09
Special Programs Code: Voluntary Cleanup Program
Status: No Further Action
Status Date: 04/16/1997
Restricted Use: NO
Funding: Responsible Party
Lat/Long: 37.82337 / -122.2907
APN: 7-600-1-10
Past Use: VEHICLE MAINTENANCE
Potential COC: 10009, 30013
Confirmed COC: NONE SPECIFIED
Potential Description: OTH, SOIL
Alias Name: Not reported
Alias Type: Not reported

Completed Info:

Completed Area Name: Not reported
Completed Sub Area Name: Not reported
Completed Document Type: Not reported
Completed Date: Not reported
Comments: Not reported

Future Area Name: Not reported
Future Sub Area Name: Not reported
Future Document Type: Not reported
Future Due Date: Not reported

Map ID
Direction
Distance
Elevation

MAP FINDINGS

Site

Database(s)

EDR ID Number
EPA ID Number

GENERAL TRANSPORTATION INC. (Continued)

S101624431

Schedule Area Name: Not reported
Schedule Sub Area Name: Not reported
Schedule Document Type: Not reported
Schedule Due Date: Not reported
Schedule Revised Date: Not reported

SWEEPS UST:

Status: Active
Comp Number: 67004
Number: 9
Board Of Equalization: Not reported
Referral Date: 07-01-85
Action Date: Not reported
Created Date: 02-29-88
Owner Tank Id: 1001
SWRCB Tank Id: 01-000-067004-000001
Tank Status: A
Capacity: 8000
Active Date: 07-01-85
Tank Use: M.V. FUEL
STG: P
Content: LEADED
Number Of Tanks: 2

Status: Active
Comp Number: 67004
Number: 9
Board Of Equalization: Not reported
Referral Date: 07-01-85
Action Date: Not reported
Created Date: 02-29-88
Owner Tank Id: 1002
SWRCB Tank Id: 01-000-067004-000002
Tank Status: A
Capacity: 10000
Active Date: 07-01-85
Tank Use: M.V. FUEL
STG: P
Content: DIESEL
Number Of Tanks: Not reported

CA FID UST:

Facility ID: 01000813
Regulated By: UTNKA
Regulated ID: 00067004
Cortese Code: Not reported
SIC Code: Not reported
Facility Phone: 4156520628
Mail To: Not reported
Mailing Address: P O BOX
Mailing Address 2: Not reported
Mailing City,St,Zip: OAKLAND 94608
Contact: Not reported
Contact Phone: Not reported
DUNs Number: Not reported
NPDES Number: Not reported

Map ID
Direction
Distance
Elevation

MAP FINDINGS

Site

Database(s)

EDR ID Number
EPA ID Number

GENERAL TRANSPORTATION INC. (Continued)

S101624431

EPA ID: Not reported
Comments: Not reported
Status: Active

HIST CORTESE:
Region: CORTESE
Facility County Code: 1
Reg By: LTNKA
Reg Id: 01-0690

180
West
1/2-1
0.800 mi.
4225 ft.

1614 CAMPBELL ST
1614 CAMPBELL ST
OAKLAND, CA 94610

RCRA-LQG 1001217518
ENVIROSTOR CAR000036111
Alameda County CS
VCP
FINDS
ECHO

Relative:
Lower

RCRA-LQG:

Actual:
12 ft.

Date form received by agency: 12/29/2009
Facility name: 1614 CAMPBELL ST
Facility address: 1614 CAMPBELL ST
OAKLAND, CA 94610
EPA ID: CAR000036111
Mailing address: 409 13TH ST
STE 800
OAKLAND, CA 94610
Contact: FRANK E FLORES
Contact address: 409 13TH ST STE 800
OAKLAND, CA 94610
Contact country: US
Contact telephone: 510-452-2944
Telephone ext.: 16
Contact email: FRANK@MPFCORP.COM
EPA Region: 09
Classification: Large Quantity Generator
Description: Handler: generates 1,000 kg or more of hazardous waste during any calendar month; or generates more than 1 kg of acutely hazardous waste during any calendar month; or generates more than 100 kg of any residue or contaminated soil, waste or other debris resulting from the cleanup of a spill, into or on any land or water, of acutely hazardous waste during any calendar month; or generates 1 kg or less of acutely hazardous waste during any calendar month, and accumulates more than 1 kg of acutely hazardous waste at any time; or generates 100 kg or less of any residue or contaminated soil, waste or other debris resulting from the cleanup of a spill, into or on any land or water, of acutely hazardous waste during any calendar month, and accumulates more than 100 kg of that material at any time

Owner/Operator Summary:

Owner/operator name: 1614 CAMPBELL ST LLC
Owner/operator address: 409 13TH ST NO 800
OAKLAND, CA 94610
Owner/operator country: US
Owner/operator telephone: 510-452-2944
Legal status: Private
Owner/Operator Type: Owner
Owner/Op start date: 01/01/2006

Map ID
Direction
Distance
Elevation

MAP FINDINGS

Site

Database(s)

EDR ID Number
EPA ID Number

1614 CAMPBELL ST (Continued)

1001217518

Owner/Op end date: Not reported
Owner/operator name: 1614 CAMPBELL ST LLC
Owner/operator address: Not reported
Not reported
Owner/operator country: Not reported
Owner/operator telephone: Not reported
Legal status: Private
Owner/Operator Type: Operator
Owner/Op start date: 01/01/2006
Owner/Op end date: Not reported

Handler Activities Summary:

U.S. importer of hazardous waste: No
Mixed waste (haz. and radioactive): No
Recycler of hazardous waste: No
Transporter of hazardous waste: No
Treater, storer or disposer of HW: No
Underground injection activity: No
On-site burner exemption: No
Furnace exemption: No
Used oil fuel burner: No
Used oil processor: No
User oil refiner: No
Used oil fuel marketer to burner: No
Used oil Specification marketer: No
Used oil transfer facility: No
Used oil transporter: No

. Waste code: 151
. Waste name: 151

. Waste code: 181
. Waste name: 181

. Waste code: D008
. Waste name: LEAD

Historical Generators:

Date form received by agency: 02/10/1998
Site name: RELIANCE PRODUCTS INC
Classification: Small Quantity Generator

. Waste code: D001
. Waste name: IGNITABLE WASTE

. Waste code: D002
. Waste name: CORROSIVE WASTE

Violation Status: No violations found

ENVIROSTOR:

Facility ID: 70000082
Status: Certified
Status Date: 03/09/2011
Site Code: 201876
Site Type: Voluntary Cleanup

Map ID
Direction
Distance
Elevation

MAP FINDINGS

Site

Database(s)

EDR ID Number
EPA ID Number

1614 CAMPBELL ST (Continued)

1001217518

Site Type Detailed: Voluntary Cleanup
Acres: 1.45
NPL: NO
Regulatory Agencies: SMBRP
Lead Agency: SMBRP
Program Manager: Allan Fone
Supervisor: Daniel Murphy
Division Branch: Cleanup Berkeley
Assembly: 18
Senate: 09
Special Program: Voluntary Cleanup Program
Restricted Use: NO
Site Mgmt Req: NONE SPECIFIED
Funding: Responsible Party
Latitude: 37.81344
Longitude: -122.2934
APN: 007-0560-001-02, 7-560-1-2
Past Use: MANUFACTURING - OTHER
Potential COC: TPH-diesel TPH-gas TPH-MOTOR OIL
Confirmed COC: TPH-diesel TPH-gas TPH-MOTOR OIL
Potential Description: OTH, SOIL
Alias Name: Greitzer Parcel
Alias Type: Alternate Name
Alias Name: Greitzer Property
Alias Type: Alternate Name
Alias Name: 007-0560-001-02
Alias Type: APN
Alias Name: 7-560-1-2
Alias Type: APN
Alias Name: 110002920876
Alias Type: EPA (FRS #)
Alias Name: SL0600145137
Alias Type: GeoTracker Global ID
Alias Name: 201619
Alias Type: Project Code (Site Code)
Alias Name: 201876
Alias Type: Project Code (Site Code)
Alias Name: 70000082
Alias Type: Envirostor ID Number

Completed Info:

Completed Area Name: PROJECT WIDE
Completed Sub Area Name: Not reported
Completed Document Type: CEQA - Notice of Exemption
Completed Date: 07/30/2008
Comments: Based on comments received on draft RAW and draft Notice of Exemption (NOE), no changes are needed. NOE approved 7/30/08.

Completed Area Name: PROJECT WIDE
Completed Sub Area Name: Not reported
Completed Document Type: Certification
Completed Date: 03/09/2011
Comments: Certification of Remediation Action completed 3/9/2011.

Completed Area Name: PROJECT WIDE
Completed Sub Area Name: Not reported
Completed Document Type: Letter - Demand
Completed Date: 10/21/2009

Map ID
Direction
Distance
Elevation

MAP FINDINGS

Site

Database(s)

EDR ID Number
EPA ID Number

1614 CAMPBELL ST (Continued)

1001217518

Comments: Letters sent to RPs on 10/21/2009.

Completed Area Name: PROJECT WIDE
Completed Sub Area Name: Not reported
Completed Document Type: Annual Oversight Cost Estimate
Completed Date: 08/13/2009
Comments: Annual update letter revised and mailed out 8/13/2009.

Completed Area Name: PROJECT WIDE
Completed Sub Area Name: Not reported
Completed Document Type: Amendment - Order/Agreement
Completed Date: 07/15/2008
Comments: Second Amendment to Voluntary Cleanup Agreement fully executed on 7/15/08 and mailed to Responsible Parties.

Completed Area Name: PROJECT WIDE
Completed Sub Area Name: Not reported
Completed Document Type: Letter - Demand
Completed Date: 01/25/2011
Comments: Demand letters to Market Holdings LLC and 1614 Campbell St LLC. Responsible parties previous made payments, but balances are still due.

Completed Area Name: PROJECT WIDE
Completed Sub Area Name: Not reported
Completed Document Type: Letter - Demand
Completed Date: 07/15/2010
Comments: Letter from DTSC Office of Legal Counsel to Market Holdings, LLC regarding 10 past due invoices.

Completed Area Name: PROJECT WIDE
Completed Sub Area Name: Not reported
Completed Document Type: Cost Recovery Closeout Memo
Completed Date: 01/29/2013
Comments: Closeout memos completed 1/29/13. Site accounts are fully paid with no outstanding balance remaining.

Completed Area Name: PROJECT WIDE
Completed Sub Area Name: Not reported
Completed Document Type: Correspondence
Completed Date: 07/13/2005
Comments: Letter from consultant requesting regulatory oversight from DTSC or RWQCB

Completed Area Name: PROJECT WIDE
Completed Sub Area Name: Not reported
Completed Document Type: Remedial Investigation Workplan
Completed Date: 06/27/2006
Comments: Review of Final RI Workplan completed and approved. Approval letter sent 6/27/06.

Completed Area Name: PROJECT WIDE
Completed Sub Area Name: Not reported
Completed Document Type: Fieldwork
Completed Date: 07/10/2006
Comments: RI fieldwork started 7/5/2006.

Map ID
Direction
Distance
Elevation

MAP FINDINGS

Site

Database(s)

EDR ID Number
EPA ID Number

1614 CAMPBELL ST (Continued)

1001217518

Completed Area Name: PROJECT WIDE
Completed Sub Area Name: Not reported
Completed Document Type: Remedial Investigation Report
Completed Date: 08/08/2007
Comments: Final DTSC letter accepting remedial investigation (RI) mailed 8/8/07. Complete RI report consists of Report of Remedial Investigation (dated 8-7-06) and Report of Additional Remedial Investigation Activities (dated 6-22-7). DTSC letter requested submittal of draft Removal Action Workplan by 9/7/07 and comments on updated draft VCA amendment by 8/23/07.

Completed Area Name: PROJECT WIDE
Completed Sub Area Name: Not reported
Completed Document Type: Health & Safety Plan
Completed Date: 07/05/2006
Comments: Revised site specific health and safety plan received by email 6/30/2006.

Completed Area Name: PROJECT WIDE
Completed Sub Area Name: Not reported
Completed Document Type: Community Profile
Completed Date: 04/03/2007
Comments: Community profile OK'd by supervisor and approved by PPS 4/3/07.

Completed Area Name: PROJECT WIDE
Completed Sub Area Name: Not reported
Completed Document Type: Removal Action Workplan
Completed Date: 07/31/2008
Comments: RAW approved 7/30/08. Approval letter sent to project proponent 7/31/08. RAW to be finalized and submitted to DTSC and West Oakland Library.

Completed Area Name: PROJECT WIDE
Completed Sub Area Name: Not reported
Completed Document Type: Fact Sheets
Completed Date: 05/23/2008
Comments: Fact sheet approved 5/23/08

Completed Area Name: PROJECT WIDE
Completed Sub Area Name: Not reported
Completed Document Type: Public Notice
Completed Date: 05/15/2008
Comments: Public Notice finished and approved 5/15/08.

Completed Area Name: PROJECT WIDE
Completed Sub Area Name: Not reported
Completed Document Type: Fieldwork
Completed Date: 10/22/2010
Comments: Removal action completed on 10/22/2010.

Completed Area Name: PROJECT WIDE
Completed Sub Area Name: Not reported
Completed Document Type: Removal Action Completion Report
Completed Date: 03/09/2011
Comments: Removal Action Completion Report approved 3/9/11.

Completed Area Name: PROJECT WIDE

Map ID
Direction
Distance
Elevation

MAP FINDINGS

Site

Database(s)

EDR ID Number
EPA ID Number

1614 CAMPBELL ST (Continued)

1001217518

Completed Sub Area Name: Not reported
Completed Document Type: Voluntary Cleanup Agreement Termination Notification
Completed Date: 02/07/2013
Comments: Letters were sent to Market Holdings, LLC, and 1614 Campbell Street, LLC, concerning termination of the Voluntary Cleanup Agreement (VCA). All activities in the Scope of Work of the VCA and its amendments have been completed. Cost recovery is finished.

Completed Area Name: PROJECT WIDE
Completed Sub Area Name: Not reported
Completed Document Type: Technical Report
Completed Date: 03/05/2005
Comments: Existing site-related reports and correspondence prior to DTSC involvement.

Completed Area Name: PROJECT WIDE
Completed Sub Area Name: Not reported
Completed Document Type: Voluntary Cleanup Agreement
Completed Date: 01/10/2006
Comments: VCA fully executed 1/10/2006. Scope of work is document review and RI/FS.

Completed Area Name: PROJECT WIDE
Completed Sub Area Name: Not reported
Completed Document Type: Amendment - Order/Agreement
Completed Date: 10/19/2007
Comments: First Amendment to VCA executed on 10/19/07.

Future Area Name: Not reported
Future Sub Area Name: Not reported
Future Document Type: Not reported
Future Due Date: Not reported
Schedule Area Name: Not reported
Schedule Sub Area Name: Not reported
Schedule Document Type: Not reported
Schedule Due Date: Not reported
Schedule Revised Date: Not reported

Alameda County CS:

Status: 11
Record Id: RO0002613
PE: 5502
Facility Status: Not reported

Status: Preliminary Site Assessment Underway
Record Id: RO0002613
PE: 5502
Facility Status: Preliminary Site Assessment Underway

VCP:

Facility ID: 70000082
Site Type: Voluntary Cleanup
Site Type Detail: Voluntary Cleanup
Site Mgmt. Req.: NONE SPECIFIED
Acres: 1.45
National Priorities List: NO

Map ID
Direction
Distance
Elevation

MAP FINDINGS

Site

Database(s)

EDR ID Number
EPA ID Number

1614 CAMPBELL ST (Continued)

1001217518

Cleanup Oversight Agencies: SMBRP
Lead Agency: SMBRP
Lead Agency Description: DTSC - Site Cleanup Program
Project Manager: Allan Fone
Supervisor: Daniel Murphy
Division Branch: Cleanup Berkeley
Site Code: 201876
Assembly: 18
Senate: 09
Special Programs Code: Voluntary Cleanup Program
Status: Certified
Status Date: 03/09/2011
Restricted Use: NO
Funding: Responsible Party
Lat/Long: 37.81344 / -122.2934
APN: 007-0560-001-02, 7-560-1-2
Past Use: MANUFACTURING - OTHER
Potential COC: 30024, 30025, 3002502
Confirmed COC: 30024,30025,3002502
Potential Description: OTH, SOIL
Alias Name: Greitzer Parcel
Alias Type: Alternate Name
Alias Name: Greitzer Property
Alias Type: Alternate Name
Alias Name: 007-0560-001-02
Alias Type: APN
Alias Name: 7-560-1-2
Alias Type: APN
Alias Name: 110002920876
Alias Type: EPA (FRS #)
Alias Name: SL0600145137
Alias Type: GeoTracker Global ID
Alias Name: 201619
Alias Type: Project Code (Site Code)
Alias Name: 201876
Alias Type: Project Code (Site Code)
Alias Name: 70000082
Alias Type: Envirostor ID Number

Completed Info:

Completed Area Name: PROJECT WIDE
Completed Sub Area Name: Not reported
Completed Document Type: CEQA - Notice of Exemption
Completed Date: 07/30/2008
Comments: Based on comments received on draft RAW and draft Notice of Exemption (NOE), no changes are needed. NOE approved 7/30/08.

Completed Area Name: PROJECT WIDE
Completed Sub Area Name: Not reported
Completed Document Type: Certification
Completed Date: 03/09/2011
Comments: Certification of Remediation Action completed 3/9/2011.

Completed Area Name: PROJECT WIDE
Completed Sub Area Name: Not reported
Completed Document Type: Letter - Demand
Completed Date: 10/21/2009
Comments: Letters sent to RPs on 10/21/2009.

Map ID
Direction
Distance
Elevation

MAP FINDINGS

Site

Database(s)

EDR ID Number
EPA ID Number

1614 CAMPBELL ST (Continued)

1001217518

Completed Area Name: PROJECT WIDE
Completed Sub Area Name: Not reported
Completed Document Type: Annual Oversight Cost Estimate
Completed Date: 08/13/2009
Comments: Annual update letter revised and mailed out 8/13/2009.

Completed Area Name: PROJECT WIDE
Completed Sub Area Name: Not reported
Completed Document Type: Amendment - Order/Agreement
Completed Date: 07/15/2008
Comments: Second Amendment to Voluntary Cleanup Agreement fully executed on 7/15/08 and mailed to Responsible Parties.

Completed Area Name: PROJECT WIDE
Completed Sub Area Name: Not reported
Completed Document Type: Letter - Demand
Completed Date: 01/25/2011
Comments: Demand letters to Market Holdings LLC and 1614 Campbell St LLC. Responsible parties previous made payments, but balances are still due.

Completed Area Name: PROJECT WIDE
Completed Sub Area Name: Not reported
Completed Document Type: Letter - Demand
Completed Date: 07/15/2010
Comments: Letter from DTSC Office of Legal Counsel to Market Holdings, LLC regarding 10 past due invoices.

Completed Area Name: PROJECT WIDE
Completed Sub Area Name: Not reported
Completed Document Type: Cost Recovery Closeout Memo
Completed Date: 01/29/2013
Comments: Closeout memos completed 1/29/13. Site accounts are fully paid with no outstanding balance remaining.

Completed Area Name: PROJECT WIDE
Completed Sub Area Name: Not reported
Completed Document Type: Correspondence
Completed Date: 07/13/2005
Comments: Letter from consultant requesting regulatory oversight from DTSC or RWQCB

Completed Area Name: PROJECT WIDE
Completed Sub Area Name: Not reported
Completed Document Type: Remedial Investigation Workplan
Completed Date: 06/27/2006
Comments: Review of Final RI Workplan completed and approved. Approval letter sent 6/27/06.

Completed Area Name: PROJECT WIDE
Completed Sub Area Name: Not reported
Completed Document Type: Fieldwork
Completed Date: 07/10/2006
Comments: RI fieldwork started 7/5/2006.

Completed Area Name: PROJECT WIDE
Completed Sub Area Name: Not reported

Map ID
Direction
Distance
Elevation

MAP FINDINGS

Site

Database(s)

EDR ID Number
EPA ID Number

1614 CAMPBELL ST (Continued)

1001217518

Completed Document Type: Remedial Investigation Report
Completed Date: 08/08/2007
Comments: Final DTSC letter accepting remedial investigation (RI) mailed 8/8/07. Complete RI report consists of Report of Remedial Investigation (dated 8-7-06) and Report of Additional Remedial Investigation Activities (dated 6-22-7). DTSC letter requested submittal of draft Removal Action Workplan by 9/7/07 and comments on updated draft VCA amendment by 8/23/07.

Completed Area Name: PROJECT WIDE
Completed Sub Area Name: Not reported
Completed Document Type: Health & Safety Plan
Completed Date: 07/05/2006
Comments: Revised site specific health and safety plan received by email 6/30/2006.

Completed Area Name: PROJECT WIDE
Completed Sub Area Name: Not reported
Completed Document Type: Community Profile
Completed Date: 04/03/2007
Comments: Community profile OK'd by supervisor and approved by PPS 4/3/07.

Completed Area Name: PROJECT WIDE
Completed Sub Area Name: Not reported
Completed Document Type: Removal Action Workplan
Completed Date: 07/31/2008
Comments: RAW approved 7/30/08. Approval letter sent to project proponent 7/31/08. RAW to be finalized and submitted to DTSC and West Oakland Library.

Completed Area Name: PROJECT WIDE
Completed Sub Area Name: Not reported
Completed Document Type: Fact Sheets
Completed Date: 05/23/2008
Comments: Fact sheet approved 5/23/08

Completed Area Name: PROJECT WIDE
Completed Sub Area Name: Not reported
Completed Document Type: Public Notice
Completed Date: 05/15/2008
Comments: Public Notice finished and approved 5/15/08.

Completed Area Name: PROJECT WIDE
Completed Sub Area Name: Not reported
Completed Document Type: Fieldwork
Completed Date: 10/22/2010
Comments: Removal action completed on 10/22/2010.

Completed Area Name: PROJECT WIDE
Completed Sub Area Name: Not reported
Completed Document Type: Removal Action Completion Report
Completed Date: 03/09/2011
Comments: Removal Action Completion Report approved 3/9/11.

Completed Area Name: PROJECT WIDE
Completed Sub Area Name: Not reported
Completed Document Type: Voluntary Cleanup Agreement Termination Notification

Map ID
Direction
Distance
Elevation

MAP FINDINGS

Site

Database(s)

EDR ID Number
EPA ID Number

1614 CAMPBELL ST (Continued)

1001217518

Completed Date: 02/07/2013
Comments: Letters were sent to Market Holdings, LLC, and 1614 Campbell Street, LLC, concerning termination of the Voluntary Cleanup Agreement (VCA). All activities in the Scope of Work of the VCA and its amendments have been completed. Cost recovery is finished.

Completed Area Name: PROJECT WIDE
Completed Sub Area Name: Not reported
Completed Document Type: Technical Report
Completed Date: 03/05/2005
Comments: Existing site-related reports and correspondence prior to DTSC involvement.

Completed Area Name: PROJECT WIDE
Completed Sub Area Name: Not reported
Completed Document Type: Voluntary Cleanup Agreement
Completed Date: 01/10/2006
Comments: VCA fully executed 1/10/2006. Scope of work is document review and R/FS.

Completed Area Name: PROJECT WIDE
Completed Sub Area Name: Not reported
Completed Document Type: Amendment - Order/Agreement
Completed Date: 10/19/2007
Comments: First Amendment to VCA executed on 10/19/07.

Future Area Name: Not reported
Future Sub Area Name: Not reported
Future Document Type: Not reported
Future Due Date: Not reported
Schedule Area Name: Not reported
Schedule Sub Area Name: Not reported
Schedule Document Type: Not reported
Schedule Due Date: Not reported
Schedule Revised Date: Not reported

FINDS:

Registry ID: 110002920876

Environmental Interest/Information System

California Department of Toxic Substances Control EnviroStor System (DTSC-EnviroStor) is an online search and Geographic Information System (GIS) tool for identifying sites that have known contamination or sites for which there may be reasons to investigate further. The EnviroStor database includes the following site types: Federal Superfund sites (National Priorities List (NPL)); State Response, including Military Facilities and State Superfund; Voluntary Cleanup; and School sites.

NCDB (National Compliance Data Base) supports implementation of the Federal Insecticide, Fungicide, and Rodenticide Act (FIFRA) and the Toxic Substances Control Act (TSCA). The system tracks inspections in regions and states with cooperative agreements, enforcement actions, and settlements.

RCRAInfo is a national information system that supports the Resource

Map ID
 Direction
 Distance
 Elevation

MAP FINDINGS

Site

Database(s)

EDR ID Number
 EPA ID Number

1614 CAMPBELL ST (Continued)

1001217518

Conservation and Recovery Act (RCRA) program through the tracking of events and activities related to facilities that generate, transport, and treat, store, or dispose of hazardous waste. RCRAInfo allows RCRA program staff to track the notification, permit, compliance, and corrective action activities required under RCRA.

ECHO:

Envid: 1001217518
 Registry ID: 110002920876
 DFR URL: http://echo.epa.gov/detailed_facility_report?fid=110002920876

AO181
WNW
1/2-1
0.801 mi.
4231 ft.

LDS TRUCKING
2233 WOOD STREET
OAKLAND, CA 94607
Site 2 of 3 in cluster AO

ENVIROSTOR **S102008225**
VCP **N/A**

Relative:
Lower

ENVIROSTOR:

Actual:
10 ft.

Facility ID: 1420127
 Status: Certified
 Status Date: 07/07/2008
 Site Code: 200456
 Site Type: Voluntary Cleanup
 Site Type Detailed: Voluntary Cleanup
 Acres: 1.25
 NPL: NO
 Regulatory Agencies: SMBRP
 Lead Agency: SMBRP
 Program Manager: Jacinto Soto
 Supervisor: Mark Piros
 Division Branch: Cleanup Berkeley
 Assembly: 18
 Senate: 09
 Special Program: Voluntary Cleanup Program
 Restricted Use: NO
 Site Mgmt Req: NONE SPECIFIED
 Funding: Responsible Party
 Latitude: 37.81972
 Longitude: -122.2913
 APN: NONE SPECIFIED
 Past Use: RETAIL - SERVICE STATION
 Potential COC: Lead TPH-gas
 Confirmed COC: Lead TPH-gas
 Potential Description: OTH, SOIL
 Alias Name: Not reported
 Alias Type: Not reported

Completed Info:

Completed Area Name: Not reported
 Completed Sub Area Name: Not reported
 Completed Document Type: Not reported
 Completed Date: Not reported
 Comments: Not reported

 Future Area Name: Not reported
 Future Sub Area Name: Not reported
 Future Document Type: Not reported

Map ID
Direction
Distance
Elevation

MAP FINDINGS

Site

Database(s)

EDR ID Number
EPA ID Number

LDS TRUCKING (Continued)

S102008225

Future Due Date: Not reported
Schedule Area Name: Not reported
Schedule Sub Area Name: Not reported
Schedule Document Type: Not reported
Schedule Due Date: Not reported
Schedule Revised Date: Not reported

VCP:

Facility ID: 1420127
Site Type: Voluntary Cleanup
Site Type Detail: Voluntary Cleanup
Site Mgmt. Req.: NONE SPECIFIED
Acres: 1.25
National Priorities List: NO
Cleanup Oversight Agencies: SMBRP
Lead Agency: SMBRP
Lead Agency Description: DTSC - Site Cleanup Program
Project Manager: Jacinto Soto
Supervisor: Mark Piros
Division Branch: Cleanup Berkeley
Site Code: 200456
Assembly: 18
Senate: 09
Special Programs Code: Voluntary Cleanup Program
Status: Certified
Status Date: 07/07/2008
Restricted Use: NO
Funding: Responsible Party
Lat/Long: 37.81972 / -122.2913
APN: NONE SPECIFIED
Past Use: RETAIL - SERVICE STATION
Potential COC: 30013, 30025
Confirmed COC: 30013,30025
Potential Description: OTH, SOIL
Alias Name: Not reported
Alias Type: Not reported

Completed Info:

Completed Area Name: Not reported
Completed Sub Area Name: Not reported
Completed Document Type: Not reported
Completed Date: Not reported
Comments: Not reported

Future Area Name: Not reported
Future Sub Area Name: Not reported
Future Document Type: Not reported
Future Due Date: Not reported
Schedule Area Name: Not reported
Schedule Sub Area Name: Not reported
Schedule Document Type: Not reported
Schedule Due Date: Not reported
Schedule Revised Date: Not reported

MAP FINDINGS

Map ID
 Direction
 Distance
 Elevation

Site

Database(s)

EDR ID Number
 EPA ID Number

182
East
1/2-1
0.803 mi.
4242 ft.

BROADWAY VOLKSWAGON
2749 BROADWAY
OAKLAND, CA 92626

Notify 65 **S100178913**
N/A

Relative:
Higher

NOTIFY 65:
 Date Reported: Not reported
 Staff Initials: Not reported
 Board File Number: Not reported
 Facility Type: Not reported
 Discharge Date: Not reported
 Issue Date: Not reported
 Incident Description: Not reported

Actual:
35 ft.

AO183
WNW
1/2-1
0.828 mi.
4372 ft.

BNSF WOOD STREET YARD
WOOD STREET & WEST GAND AVENUE
OAKLAND, CA 94607

RESPONSE **S106568694**
ENVIROSTOR **N/A**
HIST Cal-Sites
DEED

Site 3 of 3 in cluster AO

Relative:
Lower

AWP:
 AWP Facility ID: 01400017
 Region Code: 2
 Region: BERKELEY
 SMBR Branch Code: NC
 SMBR Branch Unit: NORTH COAST
 Site Name.: Not reported
 Current Status Date: 07202004
 Current Status: ANNUAL WORKPLAN - ACTIVE SITE
 Lead Agency Code: DTSC
 Lead Agency: DEPT OF TOXIC SUBSTANCES CONTROL
 Facility Type: responsible party
 Awp Site Type: RESPONSIBLE PARTY
 NPL: Not Listed
 Tier Of AWP Site: Not reported
 Source Of Funding: Not reported
 Responsible Staff Member: EGILLERA
 Supervisor Responsible: Not reported
 SIC Code: 40
 Facility SIC: RAILROAD TRANSPORTATION
 RWQCB Code: SF
 RWQCB Associated With Site: SAN FRANCISCO BAY
 Site Access Controlled: Not reported
 Site Listed HWS List: Not reported
 Hazard Ranking Score: Not reported
 Date Site Hazard Ranked: Not reported
 Groundwater Contamination: Not reported
 # Of Contamination Sources: 0
 Lat/Long: Not reported
 Lat/Long (dms): 0 0 0 / 0 0 0
 Lat/long Method: Not reported
 Description Of Entity: Not reported
 State Assembly Distt Code: 16
 State Senate District: 09

Actual:
10 ft.

RESPONSE:
 Facility ID: 1400017
 Site Type: State Response

Map ID
Direction
Distance
Elevation

MAP FINDINGS

Site

Database(s)

EDR ID Number
EPA ID Number

BNSF WOOD STREET YARD (Continued)

S106568694

Site Type Detail: State Response or NPL
Acres: 0.03
National Priorities List: NO
Cleanup Oversight Agencies: SMBRP
Lead Agency Description: DTSC - Site Cleanup Program
Project Manager: Claude Jemison
Supervisor: Mark Piros
Division Branch: Cleanup Berkeley
Site Code: 201016
Site Mgmt. Req.: DAY, ELD, HOS, EX, OIL, NOWN, NDEV, NSUB, HS, SCH, FOOD, RES
Assembly: 18
Senate: 09
Special Program Status: Not reported
Status: Certified O&M - Land Use Restrictions Only
Status Date: 06/28/2006
Restricted Use: YES
Funding: Responsible Party
Latitude: 37.81924
Longitude: -122.2937
APN: 007-0581-010-00, 501-42-2, 50142-2
Past Use: RAILROAD RIGHT OF WAY
Potential COC : Arsenic TPH-diesel
Confirmed COC: TPH-diesel Arsenic
Potential Description: SOIL
Alias Name: Not reported
Alias Type: Not reported

Completed Info:

Completed Area Name: Not reported
Completed Sub Area Name: Not reported
Completed Document Type: Not reported
Completed Date: Not reported
Comments: Not reported

Future Area Name: Not reported
Future Sub Area Name: Not reported
Future Document Type: Not reported
Future Due Date: Not reported
Schedule Area Name: Not reported
Schedule Sub Area Name: Not reported
Schedule Document Type: Not reported
Schedule Due Date: Not reported
Schedule Revised Date: Not reported

ENVIROSTOR:

Facility ID: 1400017
Status: Certified O&M - Land Use Restrictions Only
Status Date: 06/28/2006
Site Code: 201016
Site Type: State Response
Site Type Detailed: State Response or NPL
Acres: 0.03
NPL: NO
Regulatory Agencies: SMBRP
Lead Agency: SMBRP
Program Manager: Claude Jemison
Supervisor: Mark Piros

Map ID
Direction
Distance
Elevation

MAP FINDINGS

Site

Database(s)

EDR ID Number
EPA ID Number

BNSF WOOD STREET YARD (Continued)

S106568694

Division Branch: Cleanup Berkeley
Assembly: 18
Senate: 09
Special Program: Not reported
Restricted Use: YES
Site Mgmt Req: DAY, ELD, HOS, EX, OIL, NOWN, NDEV, NSUB, HS, SCH, FOOD, RES
Funding: Responsible Party
Latitude: 37.81924
Longitude: -122.2937
APN: 007-0581-010-00, 501-42-2, 50142-2
Past Use: RAILROAD RIGHT OF WAY
Potential COC: Arsenic TPH-diesel
Confirmed COC: TPH-diesel Arsenic
Potential Description: SOIL
Alias Name: Not reported
Alias Type: Not reported

Completed Info:

Completed Area Name: Not reported
Completed Sub Area Name: Not reported
Completed Document Type: Not reported
Completed Date: Not reported
Comments: Not reported

Future Area Name: Not reported
Future Sub Area Name: Not reported
Future Document Type: Not reported
Future Due Date: Not reported
Schedule Area Name: Not reported
Schedule Sub Area Name: Not reported
Schedule Document Type: Not reported
Schedule Due Date: Not reported
Schedule Revised Date: Not reported

Calsite:

Region: BERKELEY
Facility ID: 01400017
Facility Type: RP
Type: RESPONSIBLE PARTY
Branch: NC
Branch Name: NORTH COAST
File Name: Not reported
State Senate District: 07202004
Status: ANNUAL WORKPLAN (AWP) - ACTIVE SITE
Status Name: ANNUAL WORKPLAN - ACTIVE SITE
Lead Agency: DEPT OF TOXIC SUBSTANCES CONTROL
NPL: Not Listed
SIC Code: 40
SIC Name: RAILROAD TRANSPORTATION
Access: Not reported
Cortese: Not reported
Hazardous Ranking Score: Not reported
Date Site Hazard Ranked: Not reported
Groundwater Contamination: Not reported
Staff Member Responsible for Site: EGILLERA
Supervisor Responsible for Site: Not reported
Region Water Control Board: SF

Map ID
Direction
Distance
Elevation

MAP FINDINGS

Site

Database(s)

EDR ID Number
EPA ID Number

BNSF WOOD STREET YARD (Continued)

S106568694

Region Water Control Board Name: SAN FRANCISCO BAY
Lat/Long Direction: Not reported
Lat/Long (dms): 0 0 0 / 0 0 0
Lat/long Method: Not reported
Lat/Long Description: Not reported
State Assembly District Code: 16
State Senate District Code: 09
Facility ID: Not reported
Activity: Not reported
Activity Name: Not reported
AWP Code: Not reported
Proposed Budget: Not reported
AWP Completion Date: Not reported
Revised Due Date: Not reported
Comments Date: Not reported
Est Person-Yrs to complete: Not reported
Estimated Size: Not reported
Request to Delete Activity: Not reported
Activity Status: Not reported
Definition of Status: Not reported
Liquids Removed (Gals): Not reported
Liquids Treated (Gals): Not reported
Action Included Capping: Not reported
Well Decommissioned: Not reported
Action Included Fencing: Not reported
Removal Action Certification: Not reported
Activity Comments: Not reported
For Commercial Reuse: Not reported
For Industrial Reuse: Not reported
For Residential Reuse: Not reported
Unknown Type: Not reported
Alternate Address: WOOD STREET & WEST GAND AVENUE
Alternate City,St,Zip: OAKLAND, CA 94607
Background Info: Subject site consists of two (2) parcels; both parcels were part of an active railyard from approximately the 1930's through the early 1990's. Portions of the site have been incorporated with the Cypress Freeway reconstruction project.
Comments Date: Not reported
Comments: Not reported
ID Name: CALSTARS CODE
ID Value: 201016
Alternate Name: BNSF WOOD STREET YARD
Special Programs Code: Not reported
Special Programs Name: Not reported

DEED:

Envirostor ID: 1400017
Area: PROJECT WIDE
Sub Area: Not reported
Site Type: STATE RESPONSE
Status: CERTIFIED O&M - LAND USE RESTRICTIONS ONLY
Agency: Not reported
Covenant Upload: Not reported
Deed Date(s): 06/01/2006

Map ID
Direction
Distance
Elevation

MAP FINDINGS

Site

Database(s)

EDR ID Number
EPA ID Number

184
SW
1/2-1
0.831 mi.
4390 ft.

**PALM COURT
902 UNION STREET
OAKLAND, CA 94612**

**ENVIROSTOR S106568180
VCP N/A**

**Relative:
Higher**

ENVIROSTOR:

Facility ID: 1990027
Status: No Further Action
Status Date: 03/14/2005
Site Code: 201557
Site Type: Voluntary Cleanup
Site Type Detailed: Voluntary Cleanup
Acres: 1.25
NPL: NO
Regulatory Agencies: SMBRP
Lead Agency: SMBRP
Program Manager: Janet Naito
Supervisor: Barbara Cook
Division Branch: Cleanup Berkeley
Assembly: 18
Senate: 09
Special Program: Voluntary Cleanup Program
Restricted Use: NO
Site Mgmt Req: NONE SPECIFIED
Funding: Responsible Party
Latitude: 37.8069
Longitude: -122.2892
APN: 4-41-002, 4-41-003, 4-41-004, 4-41-005, 4-41-006, 4-41-007, 4-41-008,
4-41-009, 4-41-010, 4-41-012, 4-41-013
Past Use: RESIDENTIAL AREA
Potential COC: Chlordane Lead
Confirmed COC: Chlordane Lead
Potential Description: SOIL
Alias Name: Not reported
Alias Type: Not reported

Completed Info:

Completed Area Name: Not reported
Completed Sub Area Name: Not reported
Completed Document Type: Not reported
Completed Date: Not reported
Comments: Not reported

Future Area Name: Not reported
Future Sub Area Name: Not reported
Future Document Type: Not reported
Future Due Date: Not reported
Schedule Area Name: Not reported
Schedule Sub Area Name: Not reported
Schedule Document Type: Not reported
Schedule Due Date: Not reported
Schedule Revised Date: Not reported

VCP:

Facility ID: 1990027
Site Type: Voluntary Cleanup
Site Type Detail: Voluntary Cleanup
Site Mgmt. Req.: NONE SPECIFIED

Map ID
Direction
Distance
Elevation

MAP FINDINGS

Site

Database(s)

EDR ID Number
EPA ID Number

PALM COURT (Continued)

S106568180

Acres: 1.25
National Priorities List: NO
Cleanup Oversight Agencies: SMBRP
Lead Agency: SMBRP
Lead Agency Description: DTSC - Site Cleanup Program
Project Manager: Janet Naito
Supervisor: Barbara Cook
Division Branch: Cleanup Berkeley
Site Code: 201557
Assembly: 18
Senate: 09
Special Programs Code: Voluntary Cleanup Program
Status: No Further Action
Status Date: 03/14/2005
Restricted Use: NO
Funding: Responsible Party
Lat/Long: 37.8069 / -122.2892
APN: 4-41-002, 4-41-003, 4-41-004, 4-41-005, 4-41-006, 4-41-007, 4-41-008,
4-41-009, 4-41-010, 4-41-012, 4-41-013
Past Use: RESIDENTIAL AREA
Potential COC: 30004, 30013
Confirmed COC: 30004,30013
Potential Description: SOIL
Alias Name: Not reported
Alias Type: Not reported
Completed Info:
Completed Area Name: Not reported
Completed Sub Area Name: Not reported
Completed Document Type: Not reported
Completed Date: Not reported
Comments: Not reported
Future Area Name: Not reported
Future Sub Area Name: Not reported
Future Document Type: Not reported
Future Due Date: Not reported
Schedule Area Name: Not reported
Schedule Sub Area Name: Not reported
Schedule Document Type: Not reported
Schedule Due Date: Not reported
Schedule Revised Date: Not reported

185
ESE
1/2-1
0.855 mi.
4516 ft.

**CROWLEY MARITIME CORP.
PAC. DRY DOCK YARDS 1&2
OAKLAND, CA 92626**

**Notify 65 S100179670
N/A**

**Relative:
Higher**

NOTIFY 65:
Date Reported: Not reported
Staff Initials: Not reported
Board File Number: Not reported
Facility Type: Not reported
Discharge Date: Not reported
Issue Date: Not reported
Incident Description: Not reported

**Actual:
22 ft.**

MAP FINDINGS

Map ID
Direction
Distance
Elevation

Site

Database(s)

EDR ID Number
EPA ID Number

186
SSW
1/2-1
0.857 mi.
4527 ft.

FRANCIS PLATING OF OAKLAND INC
785 7TH ST
OAKLAND, CA 94607

SEMS 1000308458
CORRACTS CAD009206160
RCRA-TSDF
RCRA-SQG
ENVIROSTOR
SLIC
PRP
HAZNET
HWP

Relative:
Higher

Actual:
24 ft.

SEMS:
Site ID: 903278
EPA ID: CAD009206160
Federal Facility: N
NPL: Not on the NPL
Non NPL Status: Deferred to RCRA

Following information was gathered from the prior CERCLIS update completed in 10/2013:

Site ID: 0903278
EPA ID: CAD009206160
Facility County: ALAMEDA
Short Name: FRANCIS PLATING OF OAKLAN
Congressional District: 08
IFMS ID: 096Q
SMSA Number: 7360
USGC Hydro Unit: 18050004
Federal Facility: Not a Federal Facility
DMNSN Number: 0.00000
Site Orphan Flag: N
RCRA ID: E
USGS Quadrangle: Not reported
Site Init By Prog: Not reported
NFRAP Flag: Not reported
Parent ID: Not reported
RST Code: Not reported
EPA Region: 09
Classification: Not reported
Site Settings Code: Not reported
NPL Status: Not on the NPL
DMNSN Unit Code: Not reported
RBRAC Code: Not reported
RResp Fed Agency Code: Not reported
Non NPL Status: Deferred to RCRA
Non NPL Status Date: 08/28/90
Site Fips Code: 06001
CC Concurrence Date: / /
CC Concurrence FY: Not reported
Alias EPA ID: Not reported
Site FUDS Flag: Not reported

CERCLIS Site Contact Name(s):

Contact ID: 9000094.00000
Contact Name: Katherine Lawrence
Contact Tel: (415) 972-3039
Contact Title: On-Scene Coordinator (OSC)
Contact Email: Not reported

Contact ID: 9270496.00000
Contact Name: Bret Moxley

Map ID
Direction
Distance
Elevation

MAP FINDINGS

Site

Database(s)

EDR ID Number
EPA ID Number

FRANCIS PLATING OF OAKLAND INC (Continued)

1000308458

Contact Tel: (415) 972-3114
Contact Title: On-Scene Coordinator (OSC)
Contact Email: Not reported

Contact ID: 9270430.00000
Contact Name: Hedy Salter
Contact Tel: (415) 972-3046
Contact Title: On-Scene Coordinator (OSC)
Contact Email: Not reported

Contact ID: 13003854.00000
Contact Name: Leslie Ramirez
Contact Tel: (415) 972-3978
Contact Title: Site Assessment Manager (SAM)
Contact Email: Not reported

Contact ID: 13003858.00000
Contact Name: Sharon Murray
Contact Tel: (415) 972-4250
Contact Title: Site Assessment Manager (SAM)
Contact Email: Not reported

Contact ID: 13004003.00000
Contact Name: Carl Brickner
Contact Tel: Not reported
Contact Title: Site Assessment Manager (SAM)
Contact Email: Not reported

Alias Comments: Not reported
Site Description: DEFERAL BASED ON SCHEDULE MM

CERCLIS Assessment History:

Action Code: 001
Action: DISCOVERY
Date Started: / /
Date Completed: 06/12/90
Priority Level: Not reported
Operable Unit: SITEWIDE
Primary Responsibility: EPA Fund-Financed
Planning Status: Not reported
Urgency Indicator: Not reported
Action Anomaly: Not reported

For detailed financial records, contact EDR for a Site Report.:

Action Code: 001
Action: PRELIMINARY ASSESSMENT
Date Started: / /
Date Completed: 08/28/90
Priority Level: Deferred to RCRA (Subtitle C)
Operable Unit: SITEWIDE
Primary Responsibility: EPA Fund-Financed
Planning Status: Not reported
Urgency Indicator: Not reported
Action Anomaly: Not reported

Map ID
Direction
Distance
Elevation

MAP FINDINGS

Site

Database(s)

EDR ID Number
EPA ID Number

FRANCIS PLATING OF OAKLAND INC (Continued)

1000308458

For detailed financial records, contact EDR for a Site Report.:

Action Code: 001
Action: Notice Letters Issued
Date Started: / /
Date Completed: 11/20/92
Priority Level: Not reported
Operable Unit: SITEWIDE
Primary Responsibility: Federal Enforcement
Planning Status: Not reported
Urgency Indicator: Not reported
Action Anomaly: Not reported

For detailed financial records, contact EDR for a Site Report.:

Action Code: 001
Action: REMOVAL COMMUNITY RELATIONS
Date Started: 11/18/92
Date Completed: 12/28/92
Priority Level: Not reported
Operable Unit: SITEWIDE
Primary Responsibility: EPA Fund-Financed
Planning Status: Not reported
Urgency Indicator: Not reported
Action Anomaly: Not reported

For detailed financial records, contact EDR for a Site Report.:

Action Code: 001
Action: NON-NATIONAL PRIORITIES LIST POTENTIALLY RESPONSIBLE PARTY SEARCH
Date Started: 11/18/92
Date Completed: 12/31/92
Priority Level: Search Complete, Viable PRPs
Operable Unit: SITEWIDE
Primary Responsibility: Federal Enforcement
Planning Status: Primary
Urgency Indicator: Not reported
Action Anomaly: Not reported

For detailed financial records, contact EDR for a Site Report.:

Action Code: 001
Action: ADMINISTATIVE/VOLUNTARY COST RECOVERY
Date Started: / /
Date Completed: 09/28/93
Priority Level: Not reported
Operable Unit: SITEWIDE
Primary Responsibility: Federal Enforcement
Planning Status: Primary
Urgency Indicator: Not reported
Action Anomaly: Not reported

For detailed financial records, contact EDR for a Site Report.:

Map ID
Direction
Distance
Elevation

MAP FINDINGS

Site

Database(s)

EDR ID Number
EPA ID Number

FRANCIS PLATING OF OAKLAND INC (Continued)

1000308458

Action Code: 001
Action: COST RECOVERY NEGOTIATIONS
Date Started: 07/23/93
Date Completed: 12/12/94
Priority Level: Not reported
Operable Unit: SITEWIDE
Primary Responsibility: Federal Enforcement
Planning Status: Primary
Urgency Indicator: Not reported
Action Anomaly: Not reported

For detailed financial records, contact EDR for a Site Report.:

Action Code: 004
Action: REMOVAL
Date Started: 12/16/98
Date Completed: 11/03/99
Priority Level: Cleaned up
Operable Unit: SITEWIDE
Primary Responsibility: EPA Fund-Financed
Planning Status: Primary
Urgency Indicator: Time Critical
Action Anomaly: Not reported

For detailed financial records, contact EDR for a Site Report.:

Action Code: 001
Action: REMOVAL
Date Started: 06/30/99
Date Completed: 11/03/99
Priority Level: Stabilized
Operable Unit: SITEWIDE
Primary Responsibility: EPA Fund-Financed
Planning Status: Primary
Urgency Indicator: Time Critical
Action Anomaly: Not reported

For detailed financial records, contact EDR for a Site Report.:

[Click this hyperlink](#) while viewing on your computer to access
127 additional US CERCLIS Financial: record(s) in the EDR Site Report.

CORRACTS:

EPA ID: CAD009206160
EPA Region: 09
Area Name: ENTIRE FACILITY
Actual Date: 19900828
Action: CA075LO - CA Prioritization, Facility or area was assigned a low
corrective action priority
NAICS Code(s): 332813 332813
Electroplating, Plating, Polishing, Anodizing, and Coloring
Electroplating, Plating, Polishing, Anodizing, and Coloring
Original schedule date: Not reported
Schedule end date: Not reported

Map ID
Direction
Distance
Elevation

MAP FINDINGS

Site

Database(s)

EDR ID Number
EPA ID Number

FRANCIS PLATING OF OAKLAND INC (Continued)

1000308458

RCRA-TSDF:

Date form received by agency: 09/01/1996
Facility name: FRANCIS PLATING OF OAKLAND INC
Facility address: 785 7TH ST
OAKLAND, CA 94607
EPA ID: CAD009206160
Contact: Not reported
Contact address: Not reported
Not reported
Contact country: US
Contact telephone: Not reported
Contact email: Not reported
EPA Region: 09
Land type: Facility is not located on Indian land. Additional information is not known.
Classification: TSDF
Description: Handler is engaged in the treatment, storage or disposal of hazardous waste

Owner/Operator Summary:

Owner/operator name: FRANCIS PLATING OF OAKLAND, INC.
Owner/operator address: 785 SEVENTH STREET
CITY NOT REPORTED, CA 99999
Owner/operator country: Not reported
Owner/operator telephone: (415) 444-5535
Legal status: Private
Owner/Operator Type: Operator
Owner/Op start date: Not reported
Owner/Op end date: Not reported

Owner/operator name: FRANCIS PLATING OF OAKLAND, INC.
Owner/operator address: 785 SEVENTH STREET
OAKLAND, CA 94607
Owner/operator country: Not reported
Owner/operator telephone: (415) 444-5535
Legal status: Private
Owner/Operator Type: Owner
Owner/Op start date: Not reported
Owner/Op end date: Not reported

Handler Activities Summary:

U.S. importer of hazardous waste: No
Mixed waste (haz. and radioactive): No
Recycler of hazardous waste: No
Transporter of hazardous waste: No
Treater, storer or disposer of HW: No
Underground injection activity: No
On-site burner exemption: No
Furnace exemption: No
Used oil fuel burner: No
Used oil processor: No
User oil refiner: No
Used oil fuel marketer to burner: No
Used oil Specification marketer: No
Used oil transfer facility: No
Used oil transporter: No

Map ID
Direction
Distance
Elevation

MAP FINDINGS

Site

Database(s)

EDR ID Number
EPA ID Number

FRANCIS PLATING OF OAKLAND INC (Continued)

1000308458

Historical Generators:

Date form received by agency: 09/01/1996
Site name: FRANCIS PLATING OF OAKLAND INC
Classification: Small Quantity Generator

Date form received by agency: 08/15/1980
Site name: FRANCIS PLATING OF OAKLAND INC
Classification: Not a generator, verified

Corrective Action Summary:

Event date: 01/01/1990
Event: CA029ST

Event date: 08/28/1990
Event: CA074LO

Event date: 08/28/1990
Event: CA Prioritization, Facility or area was assigned a low corrective action priority.

Event date: 08/28/1990
Event: CA049PA

Facility Has Received Notices of Violations:

Regulation violated: Not reported
Area of violation: TSD - General
Date violation determined: 04/28/1987
Date achieved compliance: 09/17/1987
Violation lead agency: State
Enforcement action: WRITTEN INFORMAL
Enforcement action date: 08/13/1987
Enf. disposition status: Not reported
Enf. disp. status date: Not reported
Enforcement lead agency: State
Proposed penalty amount: Not reported
Final penalty amount: Not reported
Paid penalty amount: Not reported

Evaluation Action Summary:

Evaluation date: 11/17/1994
Evaluation: COMPLIANCE EVALUATION INSPECTION ON-SITE
Area of violation: Not reported
Date achieved compliance: Not reported
Evaluation lead agency: State Contractor/Grantee

Evaluation date: 03/07/1994
Evaluation: COMPLIANCE EVALUATION INSPECTION ON-SITE
Area of violation: Not reported
Date achieved compliance: Not reported
Evaluation lead agency: State Contractor/Grantee

Evaluation date: 03/15/1993
Evaluation: COMPLIANCE EVALUATION INSPECTION ON-SITE
Area of violation: Not reported
Date achieved compliance: Not reported

Map ID
Direction
Distance
Elevation

MAP FINDINGS

Site

Database(s)

EDR ID Number
EPA ID Number

FRANCIS PLATING OF OAKLAND INC (Continued)

1000308458

Evaluation lead agency: State Contractor/Grantee

Evaluation date: 09/21/1988
Evaluation: COMPLIANCE EVALUATION INSPECTION ON-SITE
Area of violation: Not reported
Date achieved compliance: Not reported
Evaluation lead agency: EPA

Evaluation date: 04/28/1987
Evaluation: COMPLIANCE EVALUATION INSPECTION ON-SITE
Area of violation: TSD - General
Date achieved compliance: 09/17/1987
Evaluation lead agency: State

ENVIROSTOR:

Facility ID: 80001620
Status: Refer: Local Agency
Status Date: 05/22/2006
Site Code: Not reported
Site Type: Corrective Action
Site Type Detailed: Corrective Action
Acres: 0
NPL: NO
Regulatory Agencies: RWQCB 2 - San Francisco Bay, ALAMEDA COUNTY
Lead Agency: ALAMEDA COUNTY
Program Manager: Not reported
Supervisor: Karen Toth
Division Branch: Cleanup Berkeley
Assembly: 18
Senate: 09
Special Program: Not reported
Restricted Use: NO
Site Mgmt Req: NONE SPECIFIED
Funding: Not reported
Latitude: 37.80219
Longitude: -122.2818
APN: 1-223-2-1
Past Use: NONE SPECIFIED
Potential COC: NONE SPECIFIED
Confirmed COC: NONE SPECIFIED
Potential Description: NONE SPECIFIED
Alias Name: 1-223-2-1
Alias Type: APN
Alias Name: CAD009206160
Alias Type: EPA Identification Number
Alias Name: 110001184931
Alias Type: EPA (FRS #)
Alias Name: SL0600130797
Alias Type: GeoTracker Global ID
Alias Name: 80001620
Alias Type: Envirostor ID Number

Completed Info:

Completed Area Name: PROJECT WIDE
Completed Sub Area Name: Not reported
Completed Document Type: Preliminary Assessment Report
Completed Date: 08/28/1990
Comments: Not reported

Map ID
Direction
Distance
Elevation

MAP FINDINGS

Site

Database(s)

EDR ID Number
EPA ID Number

FRANCIS PLATING OF OAKLAND INC (Continued)

1000308458

Future Area Name: Not reported
Future Sub Area Name: Not reported
Future Document Type: Not reported
Future Due Date: Not reported
Schedule Area Name: Not reported
Schedule Sub Area Name: Not reported
Schedule Document Type: Not reported
Schedule Due Date: Not reported
Schedule Revised Date: Not reported

Facility ID: 1330049
Status: No Further Action
Status Date: 06/12/2002
Site Code: 200799
Site Type: Evaluation
Site Type Detailed: Evaluation
Acres: 0.1
NPL: NO
Regulatory Agencies: SMBRP, US EPA, ALAMEDA COUNTY, CITY OF OAKLAND
Lead Agency: US EPA
Program Manager: Not reported
Supervisor: Karen Toth
Division Branch: Cleanup Berkeley
Assembly: 18
Senate: 09
Special Program: EPA - PASI
Restricted Use: NO
Site Mgmt Req: NONE SPECIFIED
Funding: Not reported
Latitude: 37.80226
Longitude: -122.2819
APN: 1-223-2-1
Past Use: METAL PLATING - CHROME, METAL PLATING - OTHER
Potential COC: Lead Cadmium and compounds Chromium III Chromium VI Cyanide
(hydrogen Nickel Zinc
Confirmed COC: 30108-NO 30152-NO 30153-NO 30161-NO 30407-NO 30013-NO 30594-NO
Potential Description: SOIL
Alias Name: Not reported
Alias Type: Not reported

Completed Info:

Completed Area Name: Not reported
Completed Sub Area Name: Not reported
Completed Document Type: Not reported
Completed Date: Not reported
Comments: Not reported

Future Area Name: Not reported
Future Sub Area Name: Not reported
Future Document Type: Not reported
Future Due Date: Not reported
Schedule Area Name: Not reported
Schedule Sub Area Name: Not reported
Schedule Document Type: Not reported
Schedule Due Date: Not reported
Schedule Revised Date: Not reported

Map ID
Direction
Distance
Elevation

MAP FINDINGS

Site

Database(s)

EDR ID Number
EPA ID Number

FRANCIS PLATING OF OAKLAND INC (Continued)

1000308458

SLIC:

Region: STATE
Facility Status: Open - Eligible for Closure
Status Date: 12/10/2015
Global Id: T10000007028
Lead Agency: ALAMEDA COUNTY LOP
Lead Agency Case Number: RO0003174
Latitude: 37.80227
Longitude: -122.28173
Case Type: Cleanup Program Site
Case Worker: DR
Local Agency: ALAMEDA COUNTY LOP
RB Case Number: Not reported
File Location: All Files are on GeoTracker or in the Local Agency Database
Potential Media Affected: Other Groundwater (uses other than drinking water), Soil, Soil Vapor
Potential Contaminants of Concern: Tetrachloroethylene (PCE), Trichloroethylene (TCE), Chromium VI
Site History: This case was formerly part of Alameda County Environmental health case RO0002586 (GeoTracker Global ID SL0600130797). This case applies to the APN parcel 1-223-7, which includes the site building and eastern portion of the former Francis Plating facility. The site was operated as a plating facility from approximately 1957 to 1998. In 1998, the property was found to be abandoned with chemicals and equipment on site. As part of an emergency response action, the U.S. Environmental Protection Agency removed abandoned chemicals and equipment and excavated shallow soil in areas without asphalt or concrete coverings. The site building is currently occupied by a circus and fitness facility. Vapor intrusion evaluations were conducted within the site building in 2013. The property owner has submitted a Site Management Plan and draft Covenant and Environmental Restriction with the intent of obtaining case closure. This case (RO0003174) is under evaluation for closure. Case RO0002586 which applies to the western portion of the former plating facility will require additional investigation and remediation.

Click here to access the California GeoTracker records for this facility:

PRP name: FRANCIS PLATING CO INC.
KATHYRN FRANCIS
WALLACE FRANCIS

HAZNET:

envid: 1000308458
Year: 1999
GEPaid: CAD009206160
Contact: SEAN MCDUGALL
Telephone: 9163680100
Mailing Name: Not reported
Mailing Address: 3774 BRADVIEW DR
Mailing City,St,Zip: SACRAMENTO, CA 958270000
Gen County: Not reported
TSD EPA ID: NVD980895338
TSD County: Not reported
Waste Category: Other organic solids
Disposal Method: Not reported
Tons: .0400
Cat Decode: Other organic solids

Map ID
Direction
Distance
Elevation

MAP FINDINGS

Site

Database(s)

EDR ID Number
EPA ID Number

FRANCIS PLATING OF OAKLAND INC (Continued)

1000308458

Method Decode: Not reported
Facility County: 1

envid: 1000308458
Year: 1999
GEPaid: CAD009206160
Contact: SEAN MCDUGALL
Telephone: 9163680100
Mailing Name: Not reported
Mailing Address: 3774 BRADVIEW DR
Mailing City,St,Zip: SACRAMENTO, CA 958270000
Gen County: Not reported
TSD EPA ID: WAD991281767
TSD County: Not reported
Waste Category: Other organic solids
Disposal Method: Treatment, Incineration
Tons: 2.6500
Cat Decode: Other organic solids
Method Decode: Treatment, Incineration
Facility County: 1

envid: 1000308458
Year: 1999
GEPaid: CAD009206160
Contact: SEAN MCDUGALL
Telephone: 9163680100
Mailing Name: Not reported
Mailing Address: 3774 BRADVIEW DR
Mailing City,St,Zip: SACRAMENTO, CA 958270000
Gen County: Not reported
TSD EPA ID: WAD991281767
TSD County: Not reported
Waste Category: Unspecified solvent mixture
Disposal Method: Treatment, Incineration
Tons: 3.0441
Cat Decode: Unspecified solvent mixture
Method Decode: Treatment, Incineration
Facility County: 1

envid: 1000308458
Year: 1999
GEPaid: CAD009206160
Contact: SEAN MCDUGALL
Telephone: 9163680100
Mailing Name: Not reported
Mailing Address: 3774 BRADVIEW DR
Mailing City,St,Zip: SACRAMENTO, CA 958270000
Gen County: Not reported
TSD EPA ID: WAD991281767
TSD County: Not reported
Waste Category: Not reported
Disposal Method: Not reported
Tons: 17.5140
Cat Decode: Not reported
Method Decode: Not reported
Facility County: 1

Map ID
Direction
Distance
Elevation

MAP FINDINGS

Site

Database(s)

EDR ID Number
EPA ID Number

FRANCIS PLATING OF OAKLAND INC (Continued)

1000308458

envid: 1000308458
Year: 1999
GEPaid: CAD009206160
Contact: SEAN MCDUGALL
Telephone: 9163680100
Mailing Name: Not reported
Mailing Address: 3774 BRADVIEW DR
Mailing City,St,Zip: SACRAMENTO, CA 958270000
Gen County: Not reported
TSD EPA ID: WAD991281767
TSD County: Not reported
Waste Category: Not reported
Disposal Method: Disposal, Land Fill
Tons: .2000
Cat Decode: Not reported
Method Decode: Disposal, Land Fill
Facility County: 1

[Click this hyperlink](#) while viewing on your computer to access
46 additional CA_HAZNET: record(s) in the EDR Site Report.

HWP:

EPA Id: CAD009206160
Cleanup Status: PROTECTIVE FILER
Latitude: 37.80278
Longitude: -122.2812
Facility Type: Historical - Non-Operating
Facility Size: Not reported
Team: Not reported
Supervisor: Not reported
Site Code: Not reported
Assembly District: 18
Senate District: 09
Public Information Officer: Not reported
Public Information Officer: Not reported

Activities:

EPA Id: CAD009206160
Facility Type: Historical - Non-Operating
Unit Names: TANKSTR1, TANKTRT1
Event Description: Protective Filer Status - PROTECTIVE FILER (RECEIVED)
Actual Date: 09/15/1986

EPA Id: CAD009206160
Facility Type: Historical - Non-Operating
Unit Names: TANKSTR1, TANKTRT1
Event Description: Protective Filer Status - PROTECTIVE FILER (APPROVED)
Actual Date: 12/28/1988

Alias:

EPA Id: CAD009206160
Facility Type: Historical - Non-Operating
Alias Type: FRS
Alias: 110001184931

MAP FINDINGS

Map ID
 Direction
 Distance
 Elevation

Site

Database(s)

EDR ID Number
 EPA ID Number

AP187 **SP, W.OAKLAND YD.-(OILY WASTE)**
West **1707 WOOD STREET**
1/2-1 **OAKLAND, CA 94607**
0.863 mi.
4558 ft. **Site 1 of 4 in cluster AP**

Toxic Pits **S100676226**
 N/A

Relative: **TOXIC PITS:**
Lower Region: 02
 Task #: 82010
Actual: Owner: SOUTHERN PACIFIC TRANS. CO.
11 ft. 1/2 Mi Limit: Y
 Num. of Pits: 4
 Cease Discharge Due: 09/02/92
 Cease Discharge Complete:/ /
 Closure Due: 09/02/92
 Closure Completed: 04/21/93
 Status: CLOSED
 Hydro Geological Assessment Report Due: / /
 Final Hydro Geological Assessment Review Completed: / /

AP188 **SOUTHERN PACIFIC TRANSPORTATION CO. OAKLAND**
West **1707 WOOD STREET**
1/2-1 **OAKLAND, CA 94607**
0.863 mi.
4558 ft. **Site 2 of 4 in cluster AP**

CA BOND EXP. PLAN **S100833473**
 N/A

Relative: **CA BOND EXP. PLAN:**
Lower Reponsible Party: RWQCB REFERRAL SITE
 Project Revenue Source Company: Not reported
Actual: Project Revenue Source Addr: Not reported
11 ft. Project Revenue Source City,St,Zip: Not reported
 Project Revenue Source Desc: The responsible parties will pay all costs associated with remedial investigations and cleanup activities under RWQCB oversight. There are no plans to utilize Bond funds for this site.

Site Description: Southern Pacific, Oakland, is a large railyard, switching and maintenance facility located between the Outer Harbor and Inner Harbor of San Francisco Bay. The site includes two surface impoundments which are separated by approximately a one-half mile distance: an oil/water separator system for waste waters from the cleaning of rail cars and an inactive waste pond for wash waters from the interiors of tank cars (referred to as polychlorinated biphenyl (PCB) sludge pond). There is soil and groundwater contamination at each of the surface impoundment areas.

Hazardous Waste Desc: This site has been contaminated by PCBs, polynuclear aromatics (PNAs), benzene, toluene, xylene, ethylbenzene, waste oils, solvents such as trichloroethylene (TCE) and dichloroethylene (DCE) and heavy metals such as lead and arsenic. Shallow ground water is contaminated by solvents.

Threat To Public Health & Env: The waste impoundment area is fenced; however, direct contact would present a potential health threat. This site is located within one mile of the San Francisco Bay; a drainage ditch is underneath the site. Potential for migration of contaminants to the Bay is low. Solvents are known to have migrated offsite (at least 200 feet from the site at 3-foot depth) and to shallow ground water. There are no known domestic wells within three miles of the site.

Site Activity Status: Southern Pacific submitted a draft RAP to the RWQCB and DHS in April, 1988. The RWQCB has determined the RAP to be unacceptable and is requiring additional hydrogeologic and site characterization.

MAP FINDINGS

Map ID Direction Distance Elevation		Database(s)	EDR ID Number EPA ID Number
--	--	-------------	--------------------------------

AP189 West 1/2-1 0.863 mi. 4558 ft.	SOUTHERN PACIFIC TRANSPORTATION CO 1707 WOOD ST OAKLAND, CA 94607 Site 3 of 4 in cluster AP	RESPONSE ENVIROSTOR SLIC FTTS HIST FTTS	1004444105 N/A
Relative: Lower	RESPONSE: Facility ID: 1400001 Site Type: State Response Site Type Detail: State Response or NPL Acres: 29.2 National Priorities List: NO Cleanup Oversight Agencies: RWQCB 2 - San Francisco Bay Lead Agency Description: RWQCB 2 - San Francisco Bay Project Manager: Not reported Supervisor: Barbara Cook Division Branch: Cleanup Berkeley Site Code: Not reported Site Mgmt. Req.: NONE SPECIFIED Assembly: 18 Senate: 09 Special Program Status: Designation of Single Agency Status: Refer: RWQCB Status Date: 04/17/2001 Restricted Use: NO Funding: Not reported Latitude: 37.81666 Longitude: -122.2958 APN: 0-310-14, 0-310-3-10, 0-310-3-11, 0-310-3-9, 0-310-5, 0-310-7, 0-310-8, 0-315-4, 0310-3-8, 6-29-1, 7-556-10-1, O-310-7-7 Past Use: FOUNDRY, MANUFACTURING - LUMBER/WOOD PRODUCTS, RAIL ROAD MAINTENANCE SHOP, VEHICLE MAINTENANCE Potential COC : * HYDROCARBON SOLVENTS * LIQUIDS WITH PH <= 2 * OIL/WATER SEPARATION SLUDGE * OTHER ORGANIC SOLIDS * OXYGENATED SOLVENTS * CONTAMINATED SOIL * Sludge - Halogenated Compounds * UNSPECIFIED SLUDGE WASTE * WASTE OIL & MIXED OIL * OTHER INORGANIC SOLID WASTE Arsenic Lead Polychlorinated biphenyls (PCBs) Confirmed COC: NONE SPECIFIED Potential Description: NONE SPECIFIED Alias Name: Not reported Alias Type: Not reported		
Actual: 11 ft.	Completed Info: Completed Area Name: Not reported Completed Sub Area Name: Not reported Completed Document Type: Not reported Completed Date: Not reported Comments: Not reported Future Area Name: Not reported Future Sub Area Name: Not reported Future Document Type: Not reported Future Due Date: Not reported Schedule Area Name: Not reported Schedule Sub Area Name: Not reported Schedule Document Type: Not reported Schedule Due Date: Not reported Schedule Revised Date: Not reported		

Map ID
Direction
Distance
Elevation

MAP FINDINGS

Site

Database(s)

EDR ID Number
EPA ID Number

SOUTHERN PACIFIC TRANSPORTATION CO (Continued)

1004444105

ENVIROSTOR:

Facility ID: 1400001
Status: Refer: RWQCB
Status Date: 04/17/2001
Site Code: Not reported
Site Type: State Response
Site Type Detailed: State Response or NPL
Acres: 29.2
NPL: NO
Regulatory Agencies: RWQCB 2 - San Francisco Bay
Lead Agency: RWQCB 2 - San Francisco Bay
Program Manager: Not reported
Supervisor: Barbara Cook
Division Branch: Cleanup Berkeley
Assembly: 18
Senate: 09
Special Program: Designation of Single Agency
Restricted Use: NO
Site Mgmt Req: NONE SPECIFIED
Funding: Not reported
Latitude: 37.81666
Longitude: -122.2958
APN: 0-310-14, 0-310-3-10, 0-310-3-11, 0-310-3-9, 0-310-5, 0-310-7,
0-310-8, 0-315-4, 0310-3-8, 6-29-1, 7-556-10-1, O-310-7-7
Past Use: FOUNDRY, MANUFACTURING - LUMBER/WOOD PRODUCTS, RAIL ROAD MAINTENANCE
SHOP, VEHICLE MAINTENANCE
Potential COC: * HYDROCARBON SOLVENTS * LIQUIDS WITH PH <= 2 * OIL/WATER SEPARATION
SLUDGE * OTHER ORGANIC SOLIDS * OXYGENATED SOLVENTS * CONTAMINATED
SOIL * Sludge - Halogenated Compounds * UNSPECIFIED SLUDGE WASTE *
WASTE OIL & MIXED OIL * OTHER INORGANIC SOLID WASTE Arsenic Lead
Polychlorinated biphenyls (PCBs)
Confirmed COC: NONE SPECIFIED
Potential Description: NONE SPECIFIED
Alias Name: Not reported
Alias Type: Not reported

Completed Info:

Completed Area Name: Not reported
Completed Sub Area Name: Not reported
Completed Document Type: Not reported
Completed Date: Not reported
Comments: Not reported

Future Area Name: Not reported
Future Sub Area Name: Not reported
Future Document Type: Not reported
Future Due Date: Not reported
Schedule Area Name: Not reported
Schedule Sub Area Name: Not reported
Schedule Document Type: Not reported
Schedule Due Date: Not reported
Schedule Revised Date: Not reported

SLIC:

Region: STATE
Facility Status: Completed - Case Closed
Status Date: 06/04/2009

Map ID
Direction
Distance
Elevation

MAP FINDINGS

Site

Database(s)

EDR ID Number
EPA ID Number

SOUTHERN PACIFIC TRANSPORTATION CO (Continued)

1004444105

Global Id: SLT2O193296
Lead Agency: SAN FRANCISCO BAY RWQCB (REGION 2)
Lead Agency Case Number: Not reported
Latitude: 37.8164249766933
Longitude: -122.296061341278
Case Type: Cleanup Program Site
Case Worker: UUU
Local Agency: Not reported
RB Case Number: SLT2O193296
File Location: Not reported
Potential Media Affected: Not reported
Potential Contaminants of Concern: Not reported
Site History: Not reported

[Click here to access the California GeoTracker records for this facility:](#)

SLIC REG 2:

Region: 2
Facility ID: SLT2O193296
Facility Status: Leak being confirmed
Date Closed: Not reported
Local Case #: Not reported
How Discovered: Not reported
Leak Cause: Not reported
Leak Source: Not reported
Date Confirmed: Not reported
Date Prelim Site Assmnt Workplan Submitted: Not reported
Date Preliminary Site Assessment Began: Not reported
Date Pollution Characterization Began: Not reported
Date Remediation Plan Submitted: Not reported
Date Remedial Action Underway: Not reported
Date Post Remedial Action Monitoring Began: Not reported

FTTS INSP:

Inspection Number: 1989042600991 1
Region: 09
Inspection Date: 04/26/89
Inspector: ELLISON
Violation occurred: No
Investigation Type: Section 6 PCB Federal Conducted
Investigation Reason: Neutral Scheme, Region
Legislation Code: TSCA
Facility Function: User

HIST FTTS INSP:

Inspection Number: 1989042600991 1
Region: 09
Inspection Date: Not reported
Inspector: ELLISON
Violation occurred: No
Investigation Type: Section 6 PCB Federal Conducted
Investigation Reason: Neutral Scheme, Region
Legislation Code: TSCA
Facility Function: User

Map ID
Direction
Distance
Elevation

MAP FINDINGS

Site

Database(s)

EDR ID Number
EPA ID Number

AP190 **SP, W.OAKLAND YARD-(WASHWATER)**
West **1707 WOOD STREET**
1/2-1 **OAKLAND, CA 94607**
0.863 mi.
4558 ft. **Site 4 of 4 in cluster AP**

Toxic Pits **S100676234**
N/A

Relative: **TOXIC PITS:**
Lower Region: 02
Task #: 82034
Actual: Owner: SOUTHERN PACIFIC TRANS. CO.
11 ft. 1/2 Mi Limit: Y
Num. of Pits: 2
Cease Discharge Due: / /
Cease Discharge Complete: 01/16/88
Closure Due: 09/30/90
Closure Completed: 06/30/92
Status: CLOSED
Hydro Geological Assessment Report Due: / /
Final Hydro Geological Assessment Review Completed: 10/17/89

AQ191 **MICRONESIAN CARGO INTERNATIONAL**
SSW **955 7TH STREET**
1/2-1 **OAKLAND, CA 94607**
0.865 mi.
4565 ft. **Site 1 of 2 in cluster AQ**

ENVIROSTOR **S112966153**
VCP **N/A**
HAZNET

Relative: **ENVIROSTOR:**
Higher Facility ID: 1420129
Status: No Further Action
Actual: Status Date: 12/21/1995
22 ft. Site Code: 200459
Site Type: Voluntary Cleanup
Site Type Detailed: Voluntary Cleanup
Acres: Not reported
NPL: NO
Regulatory Agencies: SMBRP
Lead Agency: SMBRP
Program Manager: Lynn Nakashima
Supervisor: Barbara Cook
Division Branch: Cleanup Berkeley
Assembly: 18
Senate: 09
Special Program: Voluntary Cleanup Program
Restricted Use: NO
Site Mgmt Req: NONE SPECIFIED
Funding: Responsible Party
Latitude: 37.80269
Longitude: -122.2845
APN: 4-5-4-1
Past Use: UNKNOWN
Potential COC: * UNSPECIFIED OIL CONTAINING WASTE
Confirmed COC: NONE SPECIFIED
Potential Description: SOIL
Alias Name: Not reported
Alias Type: Not reported

Completed Info:
Completed Area Name: Not reported
Completed Sub Area Name: Not reported
Completed Document Type: Not reported

Map ID
Direction
Distance
Elevation

MAP FINDINGS

Site

Database(s)

EDR ID Number
EPA ID Number

MICRONESIAN CARGO INTERNATIONAL (Continued)

S112966153

Completed Date: Not reported
Comments: Not reported

Future Area Name: Not reported
Future Sub Area Name: Not reported
Future Document Type: Not reported
Future Due Date: Not reported
Schedule Area Name: Not reported
Schedule Sub Area Name: Not reported
Schedule Document Type: Not reported
Schedule Due Date: Not reported
Schedule Revised Date: Not reported

VCP:

Facility ID: 1420129
Site Type: Voluntary Cleanup
Site Type Detail: Voluntary Cleanup
Site Mgmt. Req.: NONE SPECIFIED
Acres: Not reported
National Priorities List: NO
Cleanup Oversight Agencies: SMBRP
Lead Agency: SMBRP
Lead Agency Description: DTSC - Site Cleanup Program
Project Manager: Lynn Nakashima
Supervisor: Barbara Cook
Division Branch: Cleanup Berkeley
Site Code: 200459
Assembly: 18
Senate: 09
Special Programs Code: Voluntary Cleanup Program
Status: No Further Action
Status Date: 12/21/1995
Restricted Use: NO
Funding: Responsible Party
Lat/Long: 37.80269 / -122.2845
APN: 4-5-4-1
Past Use: UNKNOWN
Potential COC: 10196
Confirmed COC: NONE SPECIFIED
Potential Description: SOIL
Alias Name: Not reported
Alias Type: Not reported

Completed Info:

Completed Area Name: Not reported
Completed Sub Area Name: Not reported
Completed Document Type: Not reported
Completed Date: Not reported
Comments: Not reported

Future Area Name: Not reported
Future Sub Area Name: Not reported
Future Document Type: Not reported
Future Due Date: Not reported
Schedule Area Name: Not reported
Schedule Sub Area Name: Not reported
Schedule Document Type: Not reported

Map ID
Direction
Distance
Elevation

MAP FINDINGS

Site

Database(s)

EDR ID Number
EPA ID Number

MICRONESIAN CARGO INTERNATIONAL (Continued)

S112966153

Schedule Due Date: Not reported
Schedule Revised Date: Not reported

HAZNET:

envid: S112966153
Year: 2007
GEPaid: CAC002624091
Contact: RICHARD GONG
Telephone: 5104440955
Mailing Name: Not reported
Mailing Address: 637 BEACON ST
Mailing City,St,Zip: OAKLAND, CA 946103647
Gen County: Not reported
TSD EPA ID: CAL000161743
TSD County: Not reported
Waste Category: Unspecified oil-containing waste
Disposal Method: Other Recovery Of Reclamation For Reuse Including Acid Regeneration,
Organics Recovery Ect
Tons: 4.58
Cat Decode: Unspecified oil-containing waste
Method Decode: Other Recovery Of Reclamation For Reuse Including Acid Regeneration,
Organics Recovery Ect
Facility County: Alameda

AQ192
SSW
1/2-1
0.867 mi.
4579 ft.

CHANG'S AUTOMOTIVE
1009 7TH STREET
OAKLAND, CA 94607
Site 2 of 2 in cluster AQ

ENVIROSTOR
VCP
HAZNET

S113054762
N/A

Relative:
Higher

ENVIROSTOR:

Actual:
22 ft.

Facility ID: 1750019
Status: Certified
Status Date: 02/11/1999
Site Code: 200460
Site Type: Voluntary Cleanup
Site Type Detailed: Voluntary Cleanup
Acres: 0.25
NPL: NO
Regulatory Agencies: SMBRP
Lead Agency: SMBRP
Program Manager: Lynn Nakashima
Supervisor: Barbara Cook
Division Branch: Cleanup Berkeley
Assembly: 18
Senate: 09
Special Program: Voluntary Cleanup Program
Restricted Use: NO
Site Mgmt Req: NONE SPECIFIED
Funding: Responsible Party
Latitude: 37.80290
Longitude: -122.2855
APN: 4-19-2-3
Past Use: RETAIL - SERVICE STATION
Potential COC: Lead
Confirmed COC: Lead
Potential Description: SOIL

Map ID
Direction
Distance
Elevation

MAP FINDINGS

Site

Database(s)

EDR ID Number
EPA ID Number

CHANG'S AUTOMOTIVE (Continued)

S113054762

Alias Name: Not reported
Alias Type: Not reported

Completed Info:
Completed Area Name: Not reported
Completed Sub Area Name: Not reported
Completed Document Type: Not reported
Completed Date: Not reported
Comments: Not reported

Future Area Name: Not reported
Future Sub Area Name: Not reported
Future Document Type: Not reported
Future Due Date: Not reported
Schedule Area Name: Not reported
Schedule Sub Area Name: Not reported
Schedule Document Type: Not reported
Schedule Due Date: Not reported
Schedule Revised Date: Not reported

VCP:
Facility ID: 1750019
Site Type: Voluntary Cleanup
Site Type Detail: Voluntary Cleanup
Site Mgmt. Req.: NONE SPECIFIED
Acres: 0.25
National Priorities List: NO
Cleanup Oversight Agencies: SMBRP
Lead Agency: SMBRP
Lead Agency Description: DTSC - Site Cleanup Program
Project Manager: Lynn Nakashima
Supervisor: Barbara Cook
Division Branch: Cleanup Berkeley
Site Code: 200460
Assembly: 18
Senate: 09
Special Programs Code: Voluntary Cleanup Program
Status: Certified
Status Date: 02/11/1999
Restricted Use: NO
Funding: Responsible Party
Lat/Long: 37.80290 / -122.2855
APN: 4-19-2-3
Past Use: RETAIL - SERVICE STATION
Potential COC: 30013
Confirmed COC: 30013
Potential Description: SOIL
Alias Name: Not reported
Alias Type: Not reported

Completed Info:
Completed Area Name: Not reported
Completed Sub Area Name: Not reported
Completed Document Type: Not reported
Completed Date: Not reported
Comments: Not reported

Future Area Name: Not reported

Map ID
Direction
Distance
Elevation

MAP FINDINGS

Site

Database(s)

EDR ID Number
EPA ID Number

CHANG'S AUTOMOTIVE (Continued)

S113054762

Future Sub Area Name: Not reported
Future Document Type: Not reported
Future Due Date: Not reported
Schedule Area Name: Not reported
Schedule Sub Area Name: Not reported
Schedule Document Type: Not reported
Schedule Due Date: Not reported
Schedule Revised Date: Not reported

HAZNET:

envid: S113054762
Year: 2000
GEPaid: CAL000087908
Contact: --
Telephone: --
Mailing Name: Not reported
Mailing Address: 1009 7TH ST
Mailing City,St,Zip: OAKLAND, CA 946072613
Gen County: Not reported
TSD EPA ID: CAD059494310
TSD County: Not reported
Waste Category: Liquids with halogenated organic compounds >= 1,000 Mg./L
Disposal Method: Recycler
Tons: 0.91
Cat Decode: Liquids with halogenated organic compounds >= 1,000 Mg./L
Method Decode: Recycler
Facility County: Alameda

envid: S113054762
Year: 1997
GEPaid: CAL000087908
Contact: CHANG CURTIS
Telephone: 0000000000
Mailing Name: Not reported
Mailing Address: 1009 7TH ST
Mailing City,St,Zip: OAKLAND, CA 946072613
Gen County: Not reported
TSD EPA ID: CAD980887418
TSD County: Not reported
Waste Category: Aqueous solution with total organic residues less than 10 percent
Disposal Method: Transfer Station
Tons: .3753
Cat Decode: Aqueous solution with total organic residues less than 10 percent
Method Decode: Transfer Station
Facility County: 1

envid: S113054762
Year: 1994
GEPaid: CAL000087908
Contact: CHANG CURTIS
Telephone: 0000000000
Mailing Name: Not reported
Mailing Address: 1009 7TH ST
Mailing City,St,Zip: OAKLAND, CA 946072613
Gen County: Not reported
TSD EPA ID: CAD009452657
TSD County: Not reported

Map ID
Direction
Distance
Elevation

MAP FINDINGS

Site

Database(s)

EDR ID Number
EPA ID Number

CHANG'S AUTOMOTIVE (Continued)

S113054762

Waste Category: Unspecified organic liquid mixture
Disposal Method: Recycler
Tons: .3961
Cat Decode: Unspecified organic liquid mixture
Method Decode: Recycler
Facility County: 1

193
SSW
1/2-1
0.870 mi.
4594 ft.

MARBLE TECHNICS WEST
1035 7TH STREET
OAKLAND, CA 94607

ENVIROSTOR
LUST
Alameda County CS
VCP
HIST CORTESE

S101293799
N/A

Relative:
Higher

ENVIROSTOR:

Actual:
21 ft.

Facility ID: 1990012
Status: Certified
Status Date: 02/11/1999
Site Code: 200461
Site Type: Voluntary Cleanup
Site Type Detailed: Voluntary Cleanup
Acres: 0.49
NPL: NO
Regulatory Agencies: SMBRP
Lead Agency: SMBRP
Program Manager: Lynn Nakashima
Supervisor: Barbara Cook
Division Branch: Cleanup Berkeley
Assembly: 18
Senate: 09
Special Program: Voluntary Cleanup Program
Restricted Use: NO
Site Mgmt Req: NONE SPECIFIED
Funding: Responsible Party
Latitude: 37.80297
Longitude: -122.2858
APN: 4-19-4-3
Past Use: NONE
Potential COC: NONE SPECIFIED No Contaminants found
Confirmed COC: No Contaminants found
Potential Description: NMA
Alias Name: Not reported
Alias Type: Not reported

Completed Info:

Completed Area Name: Not reported
Completed Sub Area Name: Not reported
Completed Document Type: Not reported
Completed Date: Not reported
Comments: Not reported

Future Area Name: Not reported
Future Sub Area Name: Not reported
Future Document Type: Not reported
Future Due Date: Not reported
Schedule Area Name: Not reported
Schedule Sub Area Name: Not reported
Schedule Document Type: Not reported
Schedule Due Date: Not reported

Map ID
Direction
Distance
Elevation

MAP FINDINGS

Site

Database(s)

EDR ID Number
EPA ID Number

MARBLE TECHNICS WEST (Continued)

S101293799

Schedule Revised Date: Not reported

LUST:

Region: STATE
Global Id: T0600101646
Latitude: 37.8028892039038
Longitude: -122.285791486502
Case Type: LUST Cleanup Site
Status: Open - Eligible for Closure
Status Date: 03/24/2010
Lead Agency: ALAMEDA COUNTY LOP
Case Worker: MD
Local Agency: ALAMEDA COUNTY LOP
RB Case Number: 01-1778
LOC Case Number: RO0000036
File Location: All Files are on GeoTracker or in the Local Agency Database
Potential Media Affect: Other Groundwater (uses other than drinking water)
Potential Contaminants of Concern: Gasoline
Site History: Not all historic documents for the fuel leak case may be available on GeoTracker. A more complete historic case file for this site is located on the Alameda County Environmental Health website at: <http://ehgis.acgov.org/dehpublic/dehpublic.jsp>. A 10,000 fuel UST was removed on June 15, 1988. Agency correspondences also state that TPHg and benzene concentrations in soil were detected. A groundwater monitoring well installed in 1988, located approximately 4 feet down-gradient of the former UST pit, also detected TPHg and benzene in soil at concentrations. Soil samples were also collected during the pre-construction for the new Cypress replacement project. Groundwater sample analytical results collected in 1988 detected TPHg and in June 1992. Groundwater sample analytical results collected in August 16, 2006 detected lower concentrations of TPHg and benzene. Multiple requests for well destruction have been sent; however, this final task has not been completed.

Click here to access the California GeoTracker records for this facility:

Contact:

Global Id: T0600101646
Contact Type: Local Agency Caseworker
Contact Name: MARK DETTERMAN
Organization Name: ALAMEDA COUNTY LOP
Address: 1131 HARBOR BAY PARKWAY
City: ALAMEDA
Email: mark.detterman@acgov.org
Phone Number: 5105676876

Global Id: T0600101646
Contact Type: Regional Board Caseworker
Contact Name: Regional Water Board
Organization Name: SAN FRANCISCO BAY RWQCB (REGION 2)
Address: 1515 CLAY ST SUITE 1400
City: OAKLAND
Email: Not reported
Phone Number: Not reported

Status History:

Global Id: T0600101646

Map ID
Direction
Distance
Elevation

MAP FINDINGS

Site

Database(s)

EDR ID Number
EPA ID Number

MARBLE TECHNICS WEST (Continued)

S101293799

Status: Open - Eligible for Closure
Status Date: 03/24/2010

Global Id: T0600101646
Status: Open - Site Assessment
Status Date: 09/18/2006

Regulatory Activities:

Global Id: T0600101646
Action Type: RESPONSE
Date: 03/28/2011
Action: Electronic Reporting Submittal Due

Global Id: T0600101646
Action Type: RESPONSE
Date: 02/03/2013
Action: Electronic Reporting Submittal Due

Global Id: T0600101646
Action Type: RESPONSE
Date: 05/27/2008
Action: Soil and Water Investigation Report

Global Id: T0600101646
Action Type: ENFORCEMENT
Date: 02/13/2008
Action: File review - #20080213

Global Id: T0600101646
Action Type: RESPONSE
Date: 08/10/2009
Action: Electronic Reporting Submittal Due

Global Id: T0600101646
Action Type: ENFORCEMENT
Date: 10/16/2014
Action: Notice of Responsibility - #2014-10-16

Global Id: T0600101646
Action Type: RESPONSE
Date: 06/22/2010
Action: Well Destruction Report

Global Id: T0600101646
Action Type: ENFORCEMENT
Date: 01/03/2013
Action: Notice of Violation - #20130103

Global Id: T0600101646
Action Type: RESPONSE
Date: 08/12/2011
Action: Electronic Reporting Submittal Due

Global Id: T0600101646
Action Type: ENFORCEMENT
Date: 10/16/2014
Action: Notification - Public Participation Document - #20141016

Map ID
Direction
Distance
Elevation

MAP FINDINGS

Site

Database(s)

EDR ID Number
EPA ID Number

MARBLE TECHNICS WEST (Continued)

S101293799

Global Id: T0600101646
Action Type: ENFORCEMENT
Date: 03/24/2010
Action: Notification - Fee Title Owners Notice - #20100324

Global Id: T0600101646
Action Type: ENFORCEMENT
Date: 03/24/2010
Action: Staff Letter - #20100324

Global Id: T0600101646
Action Type: RESPONSE
Date: 09/16/2011
Action: Well Destruction Report

Global Id: T0600101646
Action Type: RESPONSE
Date: 11/29/2013
Action: Correspondence

Global Id: T0600101646
Action Type: RESPONSE
Date: 12/30/2013
Action: Well Destruction Report

Global Id: T0600101646
Action Type: ENFORCEMENT
Date: 10/30/2013
Action: Staff Letter - #20131030

Global Id: T0600101646
Action Type: ENFORCEMENT
Date: 10/16/2014
Action: Staff Letter - #20141016

Global Id: T0600101646
Action Type: ENFORCEMENT
Date: 05/12/2012
Action: File review

Global Id: T0600101646
Action Type: ENFORCEMENT
Date: 02/25/2011
Action: Notice of Violation - #20110225

Global Id: T0600101646
Action Type: ENFORCEMENT
Date: 07/21/2011
Action: Notice to Comply - #20110721

Global Id: T0600101646
Action Type: ENFORCEMENT
Date: 12/27/2013
Action: Staff Letter - #20131227

Global Id: T0600101646
Action Type: ENFORCEMENT

Map ID
Direction
Distance
Elevation

MAP FINDINGS

Site

Database(s)

EDR ID Number
EPA ID Number

MARBLE TECHNICS WEST (Continued)

S101293799

Date: 03/28/2008
Action: * NEL - #20080328

Global Id: T0600101646
Action Type: RESPONSE
Date: 03/03/2013
Action: Well Destruction Report

Global Id: T0600101646
Action Type: Other
Date: 06/21/1988
Action: Leak Reported

Global Id: T0600101646
Action Type: RESPONSE
Date: 11/17/2014
Action: Correspondence

Global Id: T0600101646
Action Type: ENFORCEMENT
Date: 07/03/2008
Action: Technical Correspondence / Assistance / Other - #20080703

Global Id: T0600101646
Action Type: ENFORCEMENT
Date: 07/24/2009
Action: Notice of Violation - #20090724

Global Id: T0600101646
Action Type: ENFORCEMENT
Date: 07/24/2009
Action: Staff Letter - #20090724

LUST REG 2:

Region: 2
Facility Id: 01-1778
Facility Status: Preliminary site assessment underway
Case Number: 3621
How Discovered: Tank Closure
Leak Cause: UNK
Leak Source: UNK
Date Leak Confirmed: Not reported
Oversight Program: LUST
Prelim. Site Assessment Workplan Submitted: 10/17/1988
Preliminary Site Assessment Began: 1/2/1965
Pollution Characterization Began: Not reported
Pollution Remediation Plan Submitted: Not reported
Date Remediation Action Underway: Not reported
Date Post Remedial Action Monitoring Began: Not reported

Alameda County CS:

Status: Leak Confirmation
Record Id: RO0000036
PE: 5602
Facility Status: Leak Confirmation

Map ID
Direction
Distance
Elevation

MAP FINDINGS

Site

Database(s)

EDR ID Number
EPA ID Number

MARBLE TECHNICS WEST (Continued)

S101293799

Status: Pollution Characterization
Record Id: RO0000036
PE: 5602
Facility Status: Pollution Characterization

VCP:

Facility ID: 1990012
Site Type: Voluntary Cleanup
Site Type Detail: Voluntary Cleanup
Site Mgmt. Req.: NONE SPECIFIED
Acres: 0.49
National Priorities List: NO
Cleanup Oversight Agencies: SMBRP
Lead Agency: SMBRP
Lead Agency Description: DTSC - Site Cleanup Program
Project Manager: Lynn Nakashima
Supervisor: Barbara Cook
Division Branch: Cleanup Berkeley
Site Code: 200461
Assembly: 18
Senate: 09
Special Programs Code: Voluntary Cleanup Program
Status: Certified
Status Date: 02/11/1999
Restricted Use: NO
Funding: Responsible Party
Lat/Long: 37.80297 / -122.2858
APN: 4-19-4-3
Past Use: NONE
Potential COC: NONE SPECIFIED,31000
Confirmed COC: 31000
Potential Description: NMA
Alias Name: Not reported
Alias Type: Not reported

Completed Info:

Completed Area Name: Not reported
Completed Sub Area Name: Not reported
Completed Document Type: Not reported
Completed Date: Not reported
Comments: Not reported

Future Area Name: Not reported
Future Sub Area Name: Not reported
Future Document Type: Not reported
Future Due Date: Not reported
Schedule Area Name: Not reported
Schedule Sub Area Name: Not reported
Schedule Document Type: Not reported
Schedule Due Date: Not reported
Schedule Revised Date: Not reported

HIST CORTESE:

Region: CORTESE
Facility County Code: 1
Reg By: LTNKA
Reg Id: 01-1778

Map ID
Direction
Distance
Elevation

MAP FINDINGS

Site

Database(s)

EDR ID Number
EPA ID Number

194
North
1/2-1
0.879 mi.
4641 ft.

3706 SAN PABLO AVENUE ASSEMBLAGE
3706 SAN PABLO AVENUE
EMERYVILLE, CA 94608

ENVIROSTOR S111120543
N/A

Relative:
Higher

ENVIROSTOR:

Actual:
38 ft.

Facility ID: 60001510
Status: Refer: Other Agency
Status Date: 04/30/2012
Site Code: 201913
Site Type: Evaluation
Site Type Detailed: Evaluation
Acres: 1
NPL: NO
Regulatory Agencies: HWMP
Lead Agency: HWMP
Program Manager: Juanita (Nina) Bacey
Supervisor: Karen Toth
Division Branch: Cleanup Berkeley
Assembly: 15
Senate: 09
Special Program: EPA - Target Site Investigation
Restricted Use: NO
Site Mgmt Req: NONE SPECIFIED
Funding: EPA Grant
Latitude: 37.82809
Longitude: -122.2782
APN: 049-0951-004-02, 049-0951-005-01, 049-0951-006-01, 049-0951-007
Past Use: MACHINE SHOP, MANUFACTURING - OTHER, VEHICLE MAINTENANCE
Potential COC: TPH-diesel TPH-gas Trichloroethylene (TCE Vinyl chloride
Chlorobenzene 1,2-Dichloroethane (EDC 1,2-Dichloroethylene (cis
Ethylbenzene Xylenes
Confirmed COC: TPH-diesel TPH-gas Ethylbenzene 30193-NO 30195-NO Xylenes
Trichloroethylene (TCE Chlorobenzene Vinyl chloride
Potential Description: OTH, SOIL
Alias Name: 049-0951-004-02
Alias Type: APN
Alias Name: 049-0951-005-01
Alias Type: APN
Alias Name: 049-0951-006-01
Alias Type: APN
Alias Name: 049-0951-007
Alias Type: APN
Alias Name: 201913
Alias Type: Project Code (Site Code)
Alias Name: 60001510
Alias Type: Envirostor ID Number

Completed Info:

Completed Area Name: PROJECT WIDE
Completed Sub Area Name: Not reported
Completed Document Type: State/Federal Funded Site Work Order
Completed Date: 10/28/2011
Comments: Work order issued for sampling under the Targeted Site Investigation grant.

Completed Area Name: PROJECT WIDE
Completed Sub Area Name: Not reported
Completed Document Type: State/Federal Funded Site Contract Fiscal Approval (CFA)

Map ID
Direction
Distance
Elevation

MAP FINDINGS

Site

Database(s)

EDR ID Number
EPA ID Number

3706 SAN PABLO AVENUE ASSEMBLAGE (Continued)

S111120543

Completed Date: 09/02/2011
Comments: Not reported

Completed Area Name: PROJECT WIDE
Completed Sub Area Name: Not reported
Completed Document Type: Phase 1
Completed Date: 11/20/2009
Comments: Not reported

Completed Area Name: PROJECT WIDE
Completed Sub Area Name: Not reported
Completed Document Type: Technical Report
Completed Date: 04/13/2010
Comments: Not reported

Completed Area Name: PROJECT WIDE
Completed Sub Area Name: Not reported
Completed Document Type: Technical Report
Completed Date: 10/12/2010
Comments: The soil and gw investigation found TPHd, cis-1,2-DCE, and TCE in gw at concentrations that exceeded CA screening levels.

Completed Area Name: PROJECT WIDE
Completed Sub Area Name: Not reported
Completed Document Type: Site Characterization Workplan
Completed Date: 01/12/2012
Comments: Not reported

Completed Area Name: PROJECT WIDE
Completed Sub Area Name: Not reported
Completed Document Type: Fieldwork
Completed Date: 02/03/2012
Comments: fieldwork completed by 2/1/12; keys returned to RP 2/3/12.

Completed Area Name: PROJECT WIDE
Completed Sub Area Name: Not reported
Completed Document Type: Site Characterization Report
Completed Date: 04/30/2012
Comments: Investigations identified lead in soil above CHSLs and TCE in groundwater above MCLs. Additional investigation may be needed to determine the extent of contamination and possible off-site source of gw contamination. Soil contamination may be able to be remediated during redevelopment of the site.

Future Area Name: Not reported
Future Sub Area Name: Not reported
Future Document Type: Not reported
Future Due Date: Not reported
Schedule Area Name: Not reported
Schedule Sub Area Name: Not reported
Schedule Document Type: Not reported
Schedule Due Date: Not reported
Schedule Revised Date: Not reported

Map ID
Direction
Distance
Elevation

MAP FINDINGS

Site

Database(s)

EDR ID Number
EPA ID Number

195
NW
1/2-1
0.887 mi.
4684 ft.

SUTTA RECYCLING
3401 WOOD STREET
OAKLAND, CA 94607

ENVIROSTOR
LUST
Alameda County CS
VCP
HIST CORTESE

S102428936
N/A

Relative:
Lower

ENVIROSTOR:

Facility ID: 1280088
Status: Certified
Status Date: 06/18/2007
Site Code: 200463
Site Type: Voluntary Cleanup
Site Type Detailed: Voluntary Cleanup
Acres: 0.7
NPL: NO
Regulatory Agencies: SMBRP
Lead Agency: SMBRP
Program Manager: Jacinto Soto
Supervisor: Mark Piros
Division Branch: Cleanup Berkeley
Assembly: 18
Senate: 09
Special Program: Voluntary Cleanup Program
Restricted Use: NO
Site Mgmt Req: NONE SPECIFIED
Funding: Responsible Party
Latitude: 37.82483
Longitude: -122.2909
APN: 7-604-1
Past Use: PAINT/DEPAINT FACILITY
Potential COC: Lead TPH-diesel TPH-gas TPH-MOTOR OIL
Confirmed COC: TPH-diesel TPH-gas Lead TPH-MOTOR OIL
Potential Description: SOIL
Alias Name: Not reported
Alias Type: Not reported

Actual:
9 ft.

Completed Info:

Completed Area Name: Not reported
Completed Sub Area Name: Not reported
Completed Document Type: Not reported
Completed Date: Not reported
Comments: Not reported

Future Area Name: Not reported
Future Sub Area Name: Not reported
Future Document Type: Not reported
Future Due Date: Not reported
Schedule Area Name: Not reported
Schedule Sub Area Name: Not reported
Schedule Document Type: Not reported
Schedule Due Date: Not reported
Schedule Revised Date: Not reported

LUST:

Region: STATE
Global Id: T0600100459
Latitude: 37.8252600921191
Longitude: -122.290728092194
Case Type: LUST Cleanup Site

Map ID
Direction
Distance
Elevation

MAP FINDINGS

Site

Database(s)

EDR ID Number
EPA ID Number

SUTTA RECYCLING (Continued)

S102428936

Status: Completed - Case Closed
Status Date: 01/02/2013
Lead Agency: ALAMEDA COUNTY LOP
Case Worker: Not reported
Local Agency: Not reported
RB Case Number: 01-0505
LOC Case Number: RO0000347
File Location: All Files are on GeoTracker or in the Local Agency Database
Potential Media Affect: Other Groundwater (uses other than drinking water)
Potential Contaminants of Concern: Diesel
Site History: August 14, 1991 One- 1,000 gallon diesel UST was removed from the site. Soil samples indicated residual diesel and the area was overexcavated on September 5, 1991. Remaining concentrations of 86 ppm diesel in soil were overexcavated on October 15, 1991. Three groundwater monitoring wells were installed on-site in May 1995. The three subsequent monitoring events did not detect TPHg or BTEX in site groundwater. However, diesel was detected in two wells during the last monitoring event at concentrations of 400 a%g/L. The DTSC became the lead for the rest of the site that did not include the diesel UST. DTSC closed their portion of the site in 2007.

[Click here to access the California GeoTracker records for this facility:](#)

Contact:

Global Id: T0600100459
Contact Type: Regional Board Caseworker
Contact Name: Regional Water Board
Organization Name: SAN FRANCISCO BAY RWQCB (REGION 2)
Address: 1515 CLAY ST SUITE 1400
City: OAKLAND
Email: Not reported
Phone Number: Not reported

Status History:

Global Id: T0600100459
Status: Completed - Case Closed
Status Date: 01/02/2013

Global Id: T0600100459
Status: Completed - Case Closed
Status Date: 01/02/2013

Global Id: T0600100459
Status: Open - Case Begin Date
Status Date: 08/14/1991

Global Id: T0600100459
Status: Open - Eligible for Closure
Status Date: 12/12/2008

Global Id: T0600100459
Status: Open - Eligible for Closure
Status Date: 01/02/2013

Global Id: T0600100459
Status: Open - Site Assessment
Status Date: 08/14/1991

Map ID
Direction
Distance
Elevation

MAP FINDINGS

Site

Database(s)

EDR ID Number
EPA ID Number

SUTTA RECYCLING (Continued)

S102428936

Global Id: T0600100459
Status: Open - Site Assessment
Status Date: 02/24/1995

Global Id: T0600100459
Status: Open - Site Assessment
Status Date: 03/23/1995

Global Id: T0600100459
Status: Open - Site Assessment
Status Date: 07/21/1995

Global Id: T0600100459
Status: Open - Verification Monitoring
Status Date: 07/21/1995

Regulatory Activities:

Global Id: T0600100459
Action Type: RESPONSE
Date: 04/15/2011
Action: Well Destruction Report

Global Id: T0600100459
Action Type: ENFORCEMENT
Date: 03/05/2012
Action: Notice of Violation

Global Id: T0600100459
Action Type: ENFORCEMENT
Date: 03/06/2009
Action: Notice to Comply - #20090306

Global Id: T0600100459
Action Type: ENFORCEMENT
Date: 05/12/2010
Action: Notice to Comply - #20100512

Global Id: T0600100459
Action Type: RESPONSE
Date: 06/12/2010
Action: Well Destruction Report

Global Id: T0600100459
Action Type: Other
Date: 08/14/1991
Action: Leak Stopped

Global Id: T0600100459
Action Type: REMEDIATION
Date: 08/23/1991
Action: Excavation

Global Id: T0600100459
Action Type: ENFORCEMENT
Date: 05/23/2011
Action: Staff Letter - #20110523

Map ID
Direction
Distance
Elevation

MAP FINDINGS

Site

Database(s)

EDR ID Number
EPA ID Number

SUTTA RECYCLING (Continued)

S102428936

Global Id: T0600100459
Action Type: ENFORCEMENT
Date: 02/15/2011
Action: Notice of Violation - #20110215

Global Id: T0600100459
Action Type: ENFORCEMENT
Date: 01/02/2013
Action: Closure/No Further Action Letter - #20130102

Global Id: T0600100459
Action Type: ENFORCEMENT
Date: 12/05/2008
Action: Staff Letter - #20081205

Global Id: T0600100459
Action Type: ENFORCEMENT
Date: 02/15/2011
Action: Notice to Comply - #20110215(2)

Global Id: T0600100459
Action Type: Other
Date: 08/23/1991
Action: Leak Discovery

Global Id: T0600100459
Action Type: Other
Date: 11/04/1991
Action: Leak Reported

Global Id: T0600100459
Action Type: ENFORCEMENT
Date: 07/03/2008
Action: Staff Letter - #20080703

Global Id: T0600100459
Action Type: ENFORCEMENT
Date: 07/24/2009
Action: Notice of Violation - #20090724

Global Id: T0600100459
Action Type: ENFORCEMENT
Date: 07/24/2009
Action: Staff Letter - #20090724

LUST REG 2:

Region: 2
Facility Id: 01-0505
Facility Status: Preliminary site assessment underway
Case Number: 4264
How Discovered: Tank Closure
Leak Cause: Structure Failure
Leak Source: Tank
Date Leak Confirmed: Not reported
Oversight Program: LUST
Prelim. Site Assessment Workplan Submitted: Not reported

Map ID
Direction
Distance
Elevation

MAP FINDINGS

Site

Database(s)

EDR ID Number
EPA ID Number

SUTTA RECYCLING (Continued)

S102428936

Preliminary Site Assessment Began: 1/2/1965
Pollution Characterization Began: Not reported
Pollution Remediation Plan Submitted: Not reported
Date Remediation Action Underway: Not reported
Date Post Remedial Action Monitoring Began: Not reported

Alameda County CS:

Status: Leak Confirmation
Record Id: RO0000347
PE: 5602
Facility Status: Leak Confirmation

Status: Preliminary Site Assessment Workplan Submitted
Record Id: RO0000347
PE: 5602
Facility Status: Preliminary Site Assessment Workplan Submitted

Status: Preliminary Site Assessment Underway
Record Id: RO0000347
PE: 5602
Facility Status: Preliminary Site Assessment Underway

Status: Pollution Characterization
Record Id: RO0000347
PE: 5602
Facility Status: Pollution Characterization

Status: Verification Monitoring Underway
Record Id: RO0000347
PE: 5602
Facility Status: Verification Monitoring Underway

Status: Case Closed
Record Id: RO0000347
PE: 5602
Facility Status: Case Closed

VCP:

Facility ID: 1280088
Site Type: Voluntary Cleanup
Site Type Detail: Voluntary Cleanup
Site Mgmt. Req.: NONE SPECIFIED
Acres: 0.7
National Priorities List: NO
Cleanup Oversight Agencies: SMBRP
Lead Agency: SMBRP
Lead Agency Description: DTSC - Site Cleanup Program
Project Manager: Jacinto Soto
Supervisor: Mark Piros
Division Branch: Cleanup Berkeley
Site Code: 200463
Assembly: 18
Senate: 09
Special Programs Code: Voluntary Cleanup Program
Status: Certified
Status Date: 06/18/2007

Map ID
Direction
Distance
Elevation

MAP FINDINGS

Site

Database(s)

EDR ID Number
EPA ID Number

SUTTA RECYCLING (Continued)

S102428936

Restricted Use: NO
Funding: Responsible Party
Lat/Long: 37.82483 / -122.2909
APN: 7-604-1
Past Use: PAINT/DEPAINT FACILITY
Potential COC: 30013, 30024, 30025, 3002502
Confirmed COC: 30024,30025,30013,3002502
Potential Description: SOIL
Alias Name: Not reported
Alias Type: Not reported

Completed Info:
Completed Area Name: Not reported
Completed Sub Area Name: Not reported
Completed Document Type: Not reported
Completed Date: Not reported
Comments: Not reported

Future Area Name: Not reported
Future Sub Area Name: Not reported
Future Document Type: Not reported
Future Due Date: Not reported
Schedule Area Name: Not reported
Schedule Sub Area Name: Not reported
Schedule Document Type: Not reported
Schedule Due Date: Not reported
Schedule Revised Date: Not reported

HIST CORTESE:
Region: CORTESE
Facility County Code: 1
Reg By: LTNKA
Reg Id: 01-0505

Region: CORTESE
Facility County Code: 1
Reg By: CALSI
Reg Id: 01280088

196
West
1/2-1
0.894 mi.
4718 ft.

INMONT CORPORATION
1545 WILLOW STREET
OAKLAND, CA 94607

ENVIROSTOR
LUST
Alameda County CS
HIST UST
HIST CORTESE

S101629611
N/A

Relative:
Lower

ENVIROSTOR:
Facility ID: 60000360
Status: Refer: RWQCB
Status Date: 03/27/2007
Site Code: Not reported
Site Type: Evaluation
Site Type Detailed: Evaluation
Acres: 1
NPL: NO
Regulatory Agencies: RWQCB 2 - San Francisco Bay, ALAMEDA COUNTY
Lead Agency: RWQCB 2 - San Francisco Bay
Program Manager: Remedios Sunga
Supervisor: Mark Piros

Actual:
12 ft.

Map ID
Direction
Distance
Elevation

MAP FINDINGS

Site

Database(s)

EDR ID Number
EPA ID Number

INMONT CORPORATION (Continued)

S101629611

Division Branch: Cleanup Berkeley
Assembly: 18
Senate: 09
Special Program: EPA - PASI
Restricted Use: NO
Site Mgmt Req: NONE SPECIFIED
Funding: EPA Grant
Latitude: 37.81381
Longitude: -122.2960
APN: 7-556-2
Past Use: MANUFACTURING - OTHER
Potential COC: TPH-diesel TPH-gas Vinyl chloride 1,2-Dichloroethylene (cis 1,2-Dichloroethylene (trans
Confirmed COC: TPH-diesel TPH-gas Vinyl chloride 1,2-Dichloroethylene (cis 1,2-Dichloroethylene (trans
Potential Description: OTH, SOIL
Alias Name: 7-556-2
Alias Type: APN
Alias Name: SLT19763584
Alias Type: GeoTracker Global ID
Alias Name: T0600100141
Alias Type: GeoTracker Global ID
Alias Name: 60000360
Alias Type: Envirostor ID Number

Completed Info:

Completed Area Name: PROJECT WIDE
Completed Sub Area Name: Not reported
Completed Document Type: Site Screening
Completed Date: 03/27/2007
Comments: Not reported

Future Area Name: Not reported
Future Sub Area Name: Not reported
Future Document Type: Not reported
Future Due Date: Not reported
Schedule Area Name: Not reported
Schedule Sub Area Name: Not reported
Schedule Document Type: Not reported
Schedule Due Date: Not reported
Schedule Revised Date: Not reported

LUST:

Region: STATE
Global Id: SLT19763584
Latitude: 37.813624
Longitude: -122.295792
Case Type: LUST Cleanup Site
Status: Completed - Case Closed
Status Date: 11/04/1994
Lead Agency: ALAMEDA COUNTY LOP
Case Worker: Not reported
Local Agency: Not reported
RB Case Number: NA
LOC Case Number: RO0002956
File Location: All Files are on GeoTracker or in the Local Agency Database
Potential Media Affect: Other Groundwater (uses other than drinking water)

Map ID
Direction
Distance
Elevation

MAP FINDINGS

Site

Database(s)

EDR ID Number
EPA ID Number

INMONT CORPORATION (Continued)

S101629611

Potential Contaminants of Concern: * Solvents
Site History: Not reported

[Click here to access the California GeoTracker records for this facility:](#)

Status History:

Global Id: SLT19763584
Status: Completed - Case Closed
Status Date: 11/04/1994

Global Id: SLT19763584
Status: Open - Case Begin Date
Status Date: 03/22/1990

Regulatory Activities:

Global Id: SLT19763584
Action Type: Other
Date: 03/22/1990
Action: Leak Discovery

Global Id: SLT19763584
Action Type: Other
Date: 03/22/1990
Action: Leak Reported

Region: STATE
Global Id: T0600100141
Latitude: 37.81382
Longitude: -122.296089
Case Type: LUST Cleanup Site
Status: Completed - Case Closed
Status Date: 11/04/1994
Lead Agency: SAN FRANCISCO BAY RWQCB (REGION 2)
Case Worker: UUU
Local Agency: Not reported
RB Case Number: 01-0152
LOC Case Number: 01-0152
File Location: Not reported
Potential Media Affect: Other Groundwater (uses other than drinking water)
Potential Contaminants of Concern: * Solvents
Site History: Not reported

[Click here to access the California GeoTracker records for this facility:](#)

Contact:

Global Id: T0600100141
Contact Type: Regional Board Caseworker
Contact Name: Regional Water Board
Organization Name: SAN FRANCISCO BAY RWQCB (REGION 2)
Address: 1515 CLAY ST SUITE 1400
City: OAKLAND
Email: Not reported
Phone Number: Not reported

Status History:

Global Id: T0600100141

Map ID
Direction
Distance
Elevation

MAP FINDINGS

Site

Database(s)

EDR ID Number
EPA ID Number

INMONT CORPORATION (Continued)

S101629611

Status: Completed - Case Closed
Status Date: 11/04/1994

Global Id: T0600100141
Status: Open - Case Begin Date
Status Date: 03/22/1990

Regulatory Activities:

Global Id: T0600100141
Action Type: ENFORCEMENT
Date: 11/04/1994
Action: Closure/No Further Action Letter

Global Id: T0600100141
Action Type: Other
Date: 03/22/1990
Action: Leak Stopped

Global Id: T0600100141
Action Type: Other
Date: 03/22/1990
Action: Leak Discovery

Global Id: T0600100141
Action Type: Other
Date: 03/22/1990
Action: Leak Reported

Alameda County CS:

Status: Case Closed
Record Id: RO0002956
PE: 5602
Facility Status: Case Closed

HIST UST:

File Number: 0003604A
URL: <http://geotracker.waterboards.ca.gov/ustpdfs/pdf/0003604A.pdf>
Region: Not reported
Facility ID: Not reported
Facility Type: Not reported
Other Type: Not reported
Contact Name: Not reported
Telephone: Not reported
Owner Name: Not reported
Owner Address: Not reported
Owner City,St,Zip: Not reported
Total Tanks: Not reported

Tank Num: Not reported
Container Num: Not reported
Year Installed: Not reported
Tank Capacity: Not reported
Tank Used for: Not reported
Type of Fuel: Not reported
Container Construction Thickness: Not reported

Map ID
Direction
Distance
Elevation

MAP FINDINGS

Site

Database(s)

EDR ID Number
EPA ID Number

INMONT CORPORATION (Continued)

S101629611

Leak Detection: Not reported

[Click here for Geo Tracker PDF:](#)

HIST CORTESE:

Region: CORTESE
Facility County Code: 1
Reg By: LTNKA
Reg Id: 01-0152

**197
ENE
1/2-1
0.903 mi.
4770 ft.**

**EUROPEAN MOTORS
2915 BROADWAY
OAKLAND, CA 94611**

**RCRA-SQG 1000340156
LUST CAD982486714
Alameda County CS
SWEEPS UST
HIST UST
CA FID UST
FINDS
Notify 65
ECHO**

**Relative:
Higher**

**Actual:
47 ft.**

RCRA-SQG:

Date form received by agency: 09/01/1996
Facility name: EUROPEAN MOTORS
Facility address: 2915 BROADWAY
OAKLAND, CA 94611
EPA ID: CAD982486714
Contact: Not reported
Contact address: Not reported
Contact country: US
Contact telephone: Not reported
Contact email: Not reported
EPA Region: 09
Land type: Facility is not located on Indian land. Additional information is not known.
Classification: Small Small Quantity Generator
Description: Handler: generates more than 100 and less than 1000 kg of hazardous waste during any calendar month and accumulates less than 6000 kg of hazardous waste at any time; or generates 100 kg or less of hazardous waste during any calendar month, and accumulates more than 1000 kg of hazardous waste at any time

Owner/Operator Summary:

Owner/operator name: NOT REQUIRED
Owner/operator address: NOT REQUIRED
NOT REQUIRED, ME 99999
Owner/operator country: Not reported
Owner/operator telephone: (415) 555-1212
Legal status: Private
Owner/Operator Type: Operator
Owner/Op start date: Not reported
Owner/Op end date: Not reported
Owner/operator name: EUROPEAN MOTORS LTD
Owner/operator address: NOT REQUIRED
NOT REQUIRED, ME 99999
Owner/operator country: Not reported
Owner/operator telephone: (415) 555-1212

Map ID
Direction
Distance
Elevation

MAP FINDINGS

Site

Database(s)

EDR ID Number
EPA ID Number

EUROPEAN MOTORS (Continued)

1000340156

Legal status: Private
Owner/Operator Type: Owner
Owner/Op start date: Not reported
Owner/Op end date: Not reported

Handler Activities Summary:

U.S. importer of hazardous waste: No
Mixed waste (haz. and radioactive): No
Recycler of hazardous waste: No
Transporter of hazardous waste: No
Treater, storer or disposer of HW: No
Underground injection activity: No
On-site burner exemption: No
Furnace exemption: No
Used oil fuel burner: No
Used oil processor: No
User oil refiner: No
Used oil fuel marketer to burner: No
Used oil Specification marketer: No
Used oil transfer facility: No
Used oil transporter: No

Historical Generators:

Date form received by agency: 04/23/1990
Site name: EUROPEAN MOTORS
Classification: Large Quantity Generator

Violation Status: No violations found

Evaluation Action Summary:

Evaluation date: 03/24/1993
Evaluation: COMPLIANCE EVALUATION INSPECTION ON-SITE
Area of violation: Not reported
Date achieved compliance: Not reported
Evaluation lead agency: State Contractor/Grantee

LUST:

Region: STATE
Global Id: T0600100528
Latitude: 37.8176807
Longitude: -122.2629566
Case Type: LUST Cleanup Site
Status: Completed - Case Closed
Status Date: 09/03/1992
Lead Agency: ALAMEDA COUNTY LOP
Case Worker: Not reported
Local Agency: Not reported
RB Case Number: 01-0575
LOC Case Number: RO0000702
File Location: All Files are on GeoTracker or in the Local Agency Database
Potential Media Affect: Soil
Potential Contaminants of Concern: Waste Oil / Motor / Hydraulic / Lubricating
Site History: Not reported

[Click here to access the California GeoTracker records for this facility:](#)

Map ID
Direction
Distance
Elevation

MAP FINDINGS

Site

Database(s)

EDR ID Number
EPA ID Number

EUROPEAN MOTORS (Continued)

1000340156

Contact:

Global Id: T0600100528
Contact Type: Regional Board Caseworker
Contact Name: Regional Water Board
Organization Name: SAN FRANCISCO BAY RWQCB (REGION 2)
Address: 1515 CLAY ST SUITE 1400
City: OAKLAND
Email: Not reported
Phone Number: Not reported

Status History:

Global Id: T0600100528
Status: Completed - Case Closed
Status Date: 09/03/1992

Global Id: T0600100528
Status: Open - Case Begin Date
Status Date: 11/20/1989

Regulatory Activities:

Global Id: T0600100528
Action Type: REMEDIATION
Date: 09/09/9999
Action: Excavation

Global Id: T0600100528
Action Type: Other
Date: 11/20/1989
Action: Leak Reported

Alameda County CS:

Status: Case Closed
Record Id: RO0000702
PE: 5602
Facility Status: Case Closed

SWEEPS UST:

Status: Not reported
Comp Number: 14124
Number: Not reported
Board Of Equalization: 44-000206
Referral Date: Not reported
Action Date: Not reported
Created Date: Not reported
Owner Tank Id: Not reported
SWRCB Tank Id: 01-000-014124-000001
Tank Status: Not reported
Capacity: 1000
Active Date: Not reported
Tank Use: M.V. FUEL
STG: PRODUCT
Content: REG UNLEADED
Number Of Tanks: 4

Map ID
Direction
Distance
Elevation

MAP FINDINGS

Site

Database(s)

EDR ID Number
EPA ID Number

EUROPEAN MOTORS (Continued)

1000340156

Status: Not reported
Comp Number: 14124
Number: Not reported
Board Of Equalization: 44-000206
Referral Date: Not reported
Action Date: Not reported
Created Date: Not reported
Owner Tank Id: Not reported
SWRCB Tank Id: 01-000-014124-000002
Tank Status: Not reported
Capacity: 500
Active Date: Not reported
Tank Use: M.V. FUEL
STG: PRODUCT
Content: LEADED
Number Of Tanks: Not reported

Status: Not reported
Comp Number: 14124
Number: Not reported
Board Of Equalization: 44-000206
Referral Date: Not reported
Action Date: Not reported
Created Date: Not reported
Owner Tank Id: Not reported
SWRCB Tank Id: 01-000-014124-000003
Tank Status: Not reported
Capacity: 500
Active Date: Not reported
Tank Use: OIL
STG: WASTE
Content: WASTE OIL
Number Of Tanks: 4

Status: Not reported
Comp Number: 14124
Number: Not reported
Board Of Equalization: 44-000206
Referral Date: Not reported
Action Date: Not reported
Created Date: Not reported
Owner Tank Id: Not reported
SWRCB Tank Id: 01-000-014124-000004
Tank Status: Not reported
Capacity: 4000
Active Date: Not reported
Tank Use: M.V. FUEL
STG: PRODUCT
Content: DIESEL
Number Of Tanks: Not reported

Status: Active
Comp Number: 14124
Number: 9
Board Of Equalization: 44-000206
Referral Date: 06-04-93
Action Date: 11-22-93

Map ID
Direction
Distance
Elevation

MAP FINDINGS

Site

Database(s)

EDR ID Number
EPA ID Number

EUROPEAN MOTORS (Continued)

1000340156

Created Date: 02-29-88
Owner Tank Id: Not reported
SWRCB Tank Id: Not reported
Tank Status: Not reported
Capacity: Not reported
Active Date: Not reported
Tank Use: Not reported
STG: Not reported
Content: Not reported
Number Of Tanks: Not reported

HIST UST:

File Number: 00035F75
URL: <http://geotracker.waterboards.ca.gov/ustpdfs/pdf/00035F75.pdf>
Region: STATE
Facility ID: 00000014124
Facility Type: Other
Other Type: NEW CAR DEALER
Contact Name: JOHN SANBORN
Telephone: 4158326030
Owner Name: EUROPEAN MOTORS, LTD.
Owner Address: 2915 BROADWAY
Owner City,St,Zip: OAKLAND, CA 94611
Total Tanks: 0004

Tank Num: 001
Container Num: 1
Year Installed: 1974
Tank Capacity: 00001000
Tank Used for: PRODUCT
Type of Fuel: UNLEADED
Container Construction Thickness: Not reported
Leak Detection: Stock Inventor

Tank Num: 002
Container Num: 2
Year Installed: Not reported
Tank Capacity: 00000500
Tank Used for: PRODUCT
Type of Fuel: REGULAR
Container Construction Thickness: Not reported
Leak Detection: Stock Inventor

Tank Num: 003
Container Num: 4
Year Installed: Not reported
Tank Capacity: 00000500
Tank Used for: WASTE
Type of Fuel: WASTE OIL
Container Construction Thickness: Not reported
Leak Detection: None

Tank Num: 004
Container Num: 3
Year Installed: Not reported
Tank Capacity: 00004000
Tank Used for: PRODUCT

Map ID
Direction
Distance
Elevation

MAP FINDINGS

Site

Database(s)

EDR ID Number
EPA ID Number

EUROPEAN MOTORS (Continued)

1000340156

Type of Fuel: DIESEL
Container Construction Thickness: Not reported
Leak Detection: Stock Inventor

Click here for Geo Tracker PDF:

CA FID UST:

Facility ID: 01002006
Regulated By: UTKI
Regulated ID: 00014124
Cortese Code: Not reported
SIC Code: Not reported
Facility Phone: 4158326030
Mail To: Not reported
Mailing Address: 2915 BROADWAY
Mailing Address 2: Not reported
Mailing City,St,Zip: OAKLAND 94611
Contact: Not reported
Contact Phone: Not reported
DUNS Number: Not reported
NPDES Number: Not reported
EPA ID: Not reported
Comments: Not reported
Status: Inactive

FINDS:

Registry ID: 110002827870

Environmental Interest/Information System

RCRAInfo is a national information system that supports the Resource Conservation and Recovery Act (RCRA) program through the tracking of events and activities related to facilities that generate, transport, and treat, store, or dispose of hazardous waste. RCRAInfo allows RCRA program staff to track the notification, permit, compliance, and corrective action activities required under RCRA.

NOTIFY 65:

Date Reported: Not reported
Staff Initials: Not reported
Board File Number: Not reported
Facility Type: Not reported
Discharge Date: Not reported
Issue Date: Not reported
Incident Description: Not reported

ECHO:

Envid: 1000340156
Registry ID: 110002827870
DFR URL: http://echo.epa.gov/detailed_facility_report?fid=110002827870

MAP FINDINGS

Map ID
 Direction
 Distance
 Elevation

Site

Database(s)

EDR ID Number
 EPA ID Number

198
West
1/2-1
0.914 mi.
4827 ft.

WEST RECYCLER BIN STORAGE
1405 WOOD STREET
OAKLAND, CA 94607

ENVIROSTOR **S102860820**
N/A

Relative:
Lower

ENVIROSTOR:

Facility ID: 1890018
 Status: Refer: RWQCB
 Status Date: 02/28/2001
 Site Code: 201096
 Site Type: Evaluation
 Site Type Detailed: Evaluation
 Acres: 1
 NPL: NO
 Regulatory Agencies: RWQCB 2 - San Francisco Bay, CITY OF OAKLAND
 Lead Agency: RWQCB 2 - San Francisco Bay
 Program Manager: Not reported
 Supervisor: Referred - Not Assigned
 Division Branch: Cleanup Berkeley
 Assembly: 18
 Senate: 09
 Special Program: EPA - PASI
 Restricted Use: NO
 Site Mgmt Req: NONE SPECIFIED
 Funding: Responsible Party
 Latitude: 37.81553
 Longitude: -122.2969
 APN: 0-310-13, O-310-13
 Past Use: EQUIPMENT/INSTRUMENT REPAIR, VEHICLE MAINTENANCE
 Potential COC: Arsenic Lead Cadmium and compounds Molybdenum
 Confirmed COC: Cadmium and compounds Molybdenum Arsenic Lead
 Potential Description: SOIL
 Alias Name: Not reported
 Alias Type: Not reported

Actual:
11 ft.

Completed Info:

Completed Area Name: Not reported
 Completed Sub Area Name: Not reported
 Completed Document Type: Not reported
 Completed Date: Not reported
 Comments: Not reported

Future Area Name: Not reported
 Future Sub Area Name: Not reported
 Future Document Type: Not reported
 Future Due Date: Not reported
 Schedule Area Name: Not reported
 Schedule Sub Area Name: Not reported
 Schedule Document Type: Not reported
 Schedule Due Date: Not reported
 Schedule Revised Date: Not reported

Map ID
Direction
Distance
Elevation

MAP FINDINGS

Site

Database(s)

EDR ID Number
EPA ID Number

199
ENE
1/2-1
0.918 mi.
4846 ft.

CARDIO PULMANARY BUILDING
365 HAWTHORNE STREET
OAKLAND, CA 92626

Notify 65 **S100179153**
N/A

Relative:
Higher

NOTIFY 65:
Date Reported: Not reported
Staff Initials: Not reported
Board File Number: Not reported
Facility Type: Not reported
Discharge Date: Not reported
Issue Date: Not reported
Incident Description: Not reported

Actual:
88 ft.

200
West
1/2-1
0.947 mi.
5002 ft.

CITY OF OAKLAND (PUBLIC WORKS ENVIRON PROGRAM)
1368 WILLOW ST
OAKLAND, CA 94607

ENVIROSTOR **S112941986**
VCP **N/A**
HAZNET

Relative:
Lower

ENVIROSTOR:
Facility ID: 1990028
Status: No Further Action
Status Date: 06/08/2005
Site Code: 201578
Site Type: Voluntary Cleanup
Site Type Detailed: Voluntary Cleanup
Acres: 1
NPL: NO
Regulatory Agencies: SMBRP, US EPA, CITY OF OAKLAND
Lead Agency: CITY OF OAKLAND
Program Manager: Lynn Nakashima
Supervisor: Barbara Cook
Division Branch: Cleanup Berkeley
Assembly: 18
Senate: 09
Special Program: Voluntary Cleanup Program
Restricted Use: NO
Site Mgmt Req: NONE SPECIFIED
Funding: Responsible Party
Latitude: 37.81237
Longitude: -122.2965
APN: 006-001100100, 6-11-1
Past Use: JUNKYARD
Potential COC: Arsenic Lead
Confirmed COC: Arsenic Lead
Potential Description: SOIL
Alias Name: Not reported
Alias Type: Not reported

Actual:
13 ft.

Completed Info:
Completed Area Name: Not reported
Completed Sub Area Name: Not reported
Completed Document Type: Not reported
Completed Date: Not reported
Comments: Not reported

Future Area Name: Not reported
Future Sub Area Name: Not reported

Map ID
Direction
Distance
Elevation

MAP FINDINGS

Site

Database(s)

EDR ID Number
EPA ID Number

CITY OF OAKLAND (PUBLIC WORKS ENVIRON PROGRAM) (Continued)

S112941986

Future Document Type: Not reported
Future Due Date: Not reported
Schedule Area Name: Not reported
Schedule Sub Area Name: Not reported
Schedule Document Type: Not reported
Schedule Due Date: Not reported
Schedule Revised Date: Not reported

VCP:

Facility ID: 1990028
Site Type: Voluntary Cleanup
Site Type Detail: Voluntary Cleanup
Site Mgmt. Req.: NONE SPECIFIED
Acres: 1
National Priorities List: NO
Cleanup Oversight Agencies: SMBRP, US EPA, CITY OF OAKLAND
Lead Agency: CITY OF OAKLAND
Lead Agency Description: OAKLAND, CITY OF
Project Manager: Lynn Nakashima
Supervisor: Barbara Cook
Division Branch: Cleanup Berkeley
Site Code: 201578
Assembly: 18
Senate: 09
Special Programs Code: Voluntary Cleanup Program
Status: No Further Action
Status Date: 06/08/2005
Restricted Use: NO
Funding: Responsible Party
Lat/Long: 37.81237 / -122.2965
APN: 006-001100100, 6-11-1
Past Use: JUNKYARD
Potential COC: 30001, 30013
Confirmed COC: 30001,30013
Potential Description: SOIL
Alias Name: Not reported
Alias Type: Not reported

Completed Info:

Completed Area Name: Not reported
Completed Sub Area Name: Not reported
Completed Document Type: Not reported
Completed Date: Not reported
Comments: Not reported

Future Area Name: Not reported
Future Sub Area Name: Not reported
Future Document Type: Not reported
Future Due Date: Not reported
Schedule Area Name: Not reported
Schedule Sub Area Name: Not reported
Schedule Document Type: Not reported
Schedule Due Date: Not reported
Schedule Revised Date: Not reported

HAZNET:

envid: S112941986

Map ID
Direction
Distance
Elevation

MAP FINDINGS

Site

Database(s)

EDR ID Number
EPA ID Number

CITY OF OAKLAND (PUBLIC WORKS ENVIRON PROGRAM) (Continued)

S112941986

Year: 2005
GEPaid: CAC002584655
Contact: DAVID FINACOM/MARK GOMEZ/ENVIR PRO
Telephone: 5102387314
Mailing Name: Not reported
Mailing Address: 250 FRANK H OGAWA PLZ STE 5301
Mailing City,St,Zip: OAKLAND, CA 94612
Gen County: Not reported
TSD EPA ID: CAT000646117
TSD County: Not reported
Waste Category: Other inorganic solid waste
Disposal Method: Disposal, Land Fill
Tons: 15.17
Cat Decode: Other inorganic solid waste
Method Decode: Disposal, Land Fill
Facility County: Alameda

envid: S112941986
Year: 2004
GEPaid: CAC002584655
Contact: DAVID FINACOM/MARK GOMEZ/ENVIR PRO
Telephone: 5102387314
Mailing Name: Not reported
Mailing Address: 250 FRANK H OGAWA PLZ STE 5301
Mailing City,St,Zip: OAKLAND, CA 94612
Gen County: Not reported
TSD EPA ID: CAD980675276
TSD County: Not reported
Waste Category: Contaminated soil from site clean-up
Disposal Method: Disposal, Land Fill
Tons: 515.79
Cat Decode: Contaminated soil from site clean-up
Method Decode: Disposal, Land Fill
Facility County: Alameda

envid: S112941986
Year: 2004
GEPaid: CAC002584655
Contact: DAVID FINACOM/MARK GOMEZ/ENVIR PRO
Telephone: 5102387314
Mailing Name: Not reported
Mailing Address: 250 FRANK H OGAWA PLZ STE 5301
Mailing City,St,Zip: OAKLAND, CA 94612
Gen County: Not reported
TSD EPA ID: CAD980675276
TSD County: Not reported
Waste Category: Contaminated soil from site clean-up
Disposal Method: Not reported
Tons: 318.57
Cat Decode: Contaminated soil from site clean-up
Method Decode: Not reported
Facility County: Alameda

MAP FINDINGS

Map ID
 Direction
 Distance
 Elevation

Site

Database(s)

EDR ID Number
 EPA ID Number

201
 SSW
 1/2-1
 0.963 mi.
 5084 ft.

SAFETY-KLEEN CORP. 7-178-01
404 MARKET ST
OAKLAND, CA 94607

SWEEPS UST 1000224433
HIST UST N/A
CA FID UST
HWP

Relative:
Higher

SWEEPS UST:

Actual:
17 ft.

Status: Not reported
 Comp Number: 6278
 Number: Not reported
 Board Of Equalization: 44-027812
 Referral Date: Not reported
 Action Date: Not reported
 Created Date: Not reported
 Owner Tank Id: Not reported
 SWRCB Tank Id: 01-000-006278-000001
 Tank Status: Not reported
 Capacity: 6000
 Active Date: Not reported
 Tank Use: UNKNOWN
 STG: WASTE
 Content: Not reported
 Number Of Tanks: 3

Status: Not reported
 Comp Number: 6278
 Number: Not reported
 Board Of Equalization: 44-027812
 Referral Date: Not reported
 Action Date: Not reported
 Created Date: Not reported
 Owner Tank Id: Not reported
 SWRCB Tank Id: 01-000-006278-000002
 Tank Status: Not reported
 Capacity: 6000
 Active Date: Not reported
 Tank Use: UNKNOWN
 STG: WASTE
 Content: Not reported
 Number Of Tanks: Not reported

Status: Not reported
 Comp Number: 6278
 Number: Not reported
 Board Of Equalization: 44-027812
 Referral Date: Not reported
 Action Date: Not reported
 Created Date: Not reported
 Owner Tank Id: Not reported
 SWRCB Tank Id: 01-000-006278-000003
 Tank Status: Not reported
 Capacity: 10000
 Active Date: Not reported
 Tank Use: UNKNOWN
 STG: PRODUCT
 Content: Not reported
 Number Of Tanks: Not reported

Status: Active

Map ID
Direction
Distance
Elevation

MAP FINDINGS

Site

Database(s)

EDR ID Number
EPA ID Number

SAFETY-KLEEN CORP. 7-178-01 (Continued)

1000224433

Comp Number: 6278
Number: 1
Board Of Equalization: 44-027812
Referral Date: 01-07-94
Action Date: 05-03-94
Created Date: 02-29-88
Owner Tank Id: WASTE
SWRCB Tank Id: 01-000-006278-000004
Tank Status: A
Capacity: 12000
Active Date: 01-07-94
Tank Use: CHEMICAL
STG: W
Content: MINERAL SPIR
Number Of Tanks: 2

Status: Active
Comp Number: 6278
Number: 1
Board Of Equalization: 44-027812
Referral Date: 01-07-94
Action Date: 05-03-94
Created Date: 02-29-88
Owner Tank Id: PRODUCT
SWRCB Tank Id: 01-000-006278-000005
Tank Status: A
Capacity: 12000
Active Date: 01-07-94
Tank Use: CHEMICAL
STG: P
Content: MINERAL SPIR
Number Of Tanks: Not reported

HIST UST:

File Number: 000362E6
URL: <http://geotracker.waterboards.ca.gov/ustpdfs/pdf/000362E6.pdf>
Region: STATE
Facility ID: 00000006278
Facility Type: Other
Other Type: PARTS WASHER SERVICE
Contact Name: STEVE NEVES
Telephone: 3126978460
Owner Name: SAFETY-KLEEN CORP.
Owner Address: 655 BIG TIMBER ROAD
Owner City,St,Zip: ELGIN, IL 60120
Total Tanks: 0003

Tank Num: 001
Container Num: 01
Year Installed: 1970
Tank Capacity: 00006000
Tank Used for: WASTE
Type of Fuel: Not reported
Container Construction Thickness: .25
Leak Detection: Visual, Stock Inventor

Tank Num: 002

Map ID
Direction
Distance
Elevation

MAP FINDINGS

Site

Database(s)

EDR ID Number
EPA ID Number

SAFETY-KLEEN CORP. 7-178-01 (Continued)

1000224433

Container Num: 02
Year Installed: 1970
Tank Capacity: 00006000
Tank Used for: WASTE
Type of Fuel: Not reported
Container Construction Thickness: .25
Leak Detection: Visual, Stock Inventor

Tank Num: 003
Container Num: 03
Year Installed: 1971
Tank Capacity: 00010000
Tank Used for: PRODUCT
Type of Fuel: Not reported
Container Construction Thickness: .25
Leak Detection: Visual, Stock Inventor

[Click here for Geo Tracker PDF:](#)

CA FID UST:

Facility ID: 01002099
Regulated By: UTNKI
Regulated ID: 00006278
Cortese Code: Not reported
SIC Code: Not reported
Facility Phone: 3126978460
Mail To: Not reported
Mailing Address: 655 BIG TIMBER RD
Mailing Address 2: Not reported
Mailing City,St,Zip: OAKLAND 94607
Contact: Not reported
Contact Phone: Not reported
DUNS Number: Not reported
NPDES Number: Not reported
EPA ID: Not reported
Comments: Not reported
Status: Inactive

HWP:

EPA Id: CAD053044053
Cleanup Status: CLOSED
Latitude: 37.80056
Longitude: -122.2834
Facility Type: Historical - Non-Operating
Facility Size: Not reported
Team: Not reported
Supervisor: Not reported
Site Code: 200191
Assembly District: 18
Senate District: 09
Public Information Officer: Not reported
Public Information Officer: Not reported

Activities:

EPA Id: CAD053044053
Facility Type: Historical - Non-Operating
Unit Names: CONTAIN1 (GPRA Unit)

Map ID
Direction
Distance
Elevation

MAP FINDINGS

Site

Database(s)

EDR ID Number
EPA ID Number

SAFETY-KLEEN CORP. 7-178-01 (Continued)

1000224433

Event Description: New Operating Permit - APPLICATION PART B RECEIVED
Actual Date: 10/01/1988

EPA Id: CAD053044053
Facility Type: Historical - Non-Operating
Unit Names: Not reported
Event Description: Renewal - Historical - TECHNICAL COMPLETE LETTER
Actual Date: 06/30/2005

EPA Id: CAD053044053
Facility Type: Historical - Non-Operating
Unit Names: Not reported
Event Description: Renewal - Historical - APPLICATION PART B RECEIVED
Actual Date: 02/20/1998

EPA Id: CAD053044053
Facility Type: Historical - Non-Operating
Unit Names: CONTAIN1 (GPRA Unit)
Event Description: New Operating Permit - FINAL PERMIT (EFFECTIVE)
Actual Date: 03/09/1992

EPA Id: CAD053044053
Facility Type: Historical - Non-Operating
Unit Names: CONTAIN1 (GPRA Unit)
Event Description: New Operating Permit - TECHNICAL COMPLETE LETTER
Actual Date: 07/19/1991

EPA Id: CAD053044053
Facility Type: Historical - Non-Operating
Unit Names: CONTAIN1 (GPRA Unit)
Event Description: New Operating Permit - CALL-IN LETTER ISSUED
Actual Date: 02/09/1983

EPA Id: CAD053044053
Facility Type: Historical - Non-Operating
Unit Names: CONTAIN1 (GPRA Unit)
Event Description: New Operating Permit - PUBLIC COMMENT (BEGIN)
Actual Date: 07/19/1991

EPA Id: CAD053044053
Facility Type: Historical - Non-Operating
Unit Names: CONTAIN1 (GPRA Unit)
Event Description: New Operating Permit - FINAL PERMIT
Actual Date: 02/05/1992

EPA Id: CAD053044053
Facility Type: Historical - Non-Operating
Unit Names: Not reported
Event Description: Renewal - Historical - PUBLIC COMMENT (BEGIN)
Actual Date: 02/24/1995

EPA Id: CAD053044053
Facility Type: Historical - Non-Operating
Unit Names: CONTAIN1 (GPRA Unit)
Event Description: New Operating Permit - APPLICATION PART A RECEIVED
Actual Date: 12/18/1980

Map ID
 Direction
 Distance
 Elevation

MAP FINDINGS

Site

Database(s)

EDR ID Number
 EPA ID Number

SAFETY-KLEEN CORP. 7-178-01 (Continued)

1000224433

Closure:
 EPA Id: CAD053044053
 Facility Type: Historical - Non-Operating
 Unit Names: CONTAIN1 (GPRA Unit), CONTAIN2 (GPRA Unit), TANKSTR1 (GPRA Unit), TANKTRT1 (GPRA Unit)
 Event Description: Closure Final - RECEIVE CLOSURE CERTIFICATION
 Actual Date: 08/17/2007

EPA Id: CAD053044053
 Facility Type: Historical - Non-Operating
 Unit Names: CONTAIN1 (GPRA Unit), CONTAIN2 (GPRA Unit), TANKSTR1 (GPRA Unit), TANKTRT1 (GPRA Unit)
 Event Description: Closure Final - ISSUE CLOSURE VERIFICATION
 Actual Date: 10/26/2007

Alias:
 EPA Id: CAD053044053
 Facility Type: Historical - Non-Operating
 Alias Type: Project Code (Site Code)
 Alias: 200191

EPA Id: CAD053044053
 Facility Type: Historical - Non-Operating
 Alias Type: FRS
 Alias: 110002334046

202
 NW
 1/2-1
 0.964 mi.
 5089 ft.

THOMAS A SHORT CO
3430 WOOD ST
OAKLAND, CA 94662

ENVIROSTOR S101580166
LUST N/A
SLIC
Alameda County CS
VCP
CA FID UST
HIST CORTESE

Relative:
 Lower

Actual:
 9 ft.

ENVIROSTOR:
 Facility ID: 1340113
 Status: Certified
 Status Date: 01/09/2004
 Site Code: 200354
 Site Type: Voluntary Cleanup
 Site Type Detailed: Voluntary Cleanup
 Acres: 1.1
 NPL: NO
 Regulatory Agencies: SMBRP
 Lead Agency: SMBRP
 Program Manager: Lynn Nakashima
 Supervisor: Barbara Cook
 Division Branch: Cleanup Berkeley
 Assembly: 18
 Senate: 09
 Special Program: Voluntary Cleanup Program
 Restricted Use: NO
 Site Mgmt Req: NONE SPECIFIED
 Funding: Responsible Party
 Latitude: 37.82567
 Longitude: -122.2907

Map ID
Direction
Distance
Elevation

MAP FINDINGS

Site

Database(s)

EDR ID Number
EPA ID Number

THOMAS A SHORT CO (Continued)

S101580166

APN: 7-605-1-21
Past Use: MANUFACTURING - OTHER
Potential COC: * HALOGENATED SOLVENTS * HYDROCARBON SOLVENTS Lead Cadmium and compounds
Confirmed COC: NONE SPECIFIED
Potential Description: OTH, SOIL
Alias Name: Not reported
Alias Type: Not reported

Completed Info:

Completed Area Name: Not reported
Completed Sub Area Name: Not reported
Completed Document Type: Not reported
Completed Date: Not reported
Comments: Not reported

Future Area Name: Not reported
Future Sub Area Name: Not reported
Future Document Type: Not reported
Future Due Date: Not reported
Schedule Area Name: Not reported
Schedule Sub Area Name: Not reported
Schedule Document Type: Not reported
Schedule Due Date: Not reported
Schedule Revised Date: Not reported

LUST:

Region: STATE
Global Id: T0600100964
Latitude: 37.8255990730882
Longitude: -122.290771007538
Case Type: LUST Cleanup Site
Status: Completed - Case Closed
Status Date: 06/23/2010
Lead Agency: ALAMEDA COUNTY LOP
Case Worker: Not reported
Local Agency: Not reported
RB Case Number: 01-1045
LOC Case Number: RO0000126
File Location: All Files are on GeoTracker or in the Local Agency Database
Potential Media Affect: Other Groundwater (uses other than drinking water)
Potential Contaminants of Concern: Gasoline
Site History: A subsurface investigation was conducted in August 1992, consisting of borings installed in the immediate vicinity of the existing USTs. Elevated concentrations of petroleum hydrocarbons were detected in soil samples. Two USTs were removed from the site on January 28, 1993. Petroleum impacted soil was present in the tank pit and the soils were over-excavated on January 29, 1993. Three groundwater monitoring wells were installed at the site. On May 10, 1994, Caltrans purchased the property as part of the Interstate 880 Cypress Freeway Reconstruction project and DTSC assumed lead agency role for cleanup of non-UST related contaminants at the site. Groundwater monitoring continued at the site until June 2004.

Click here to access the California GeoTracker records for this facility:

Contact:

Global Id: T0600100964

Map ID
Direction
Distance
Elevation

MAP FINDINGS

Site

Database(s)

EDR ID Number
EPA ID Number

THOMAS A SHORT CO (Continued)

S101580166

Contact Type: Regional Board Caseworker
Contact Name: Regional Water Board
Organization Name: SAN FRANCISCO BAY RWQCB (REGION 2)
Address: 1515 CLAY ST SUITE 1400
City: OAKLAND
Email: Not reported
Phone Number: Not reported

Status History:

Global Id: T0600100964
Status: Completed - Case Closed
Status Date: 06/23/2010

Global Id: T0600100964
Status: Open - Case Begin Date
Status Date: 01/29/1993

Global Id: T0600100964
Status: Open - Site Assessment
Status Date: 01/29/1993

Global Id: T0600100964
Status: Open - Site Assessment
Status Date: 11/15/1996

Global Id: T0600100964
Status: Open - Verification Monitoring
Status Date: 05/21/2002

Regulatory Activities:

Global Id: T0600100964
Action Type: REMEDIATION
Date: 01/29/1993
Action: Excavation

Global Id: T0600100964
Action Type: ENFORCEMENT
Date: 06/23/2010
Action: Closure/No Further Action Letter - #20100623

Global Id: T0600100964
Action Type: ENFORCEMENT
Date: 07/03/2008
Action: Technical Correspondence / Assistance / Other - #20080703

Global Id: T0600100964
Action Type: ENFORCEMENT
Date: 07/24/2009
Action: Staff Letter - #20070724

Global Id: T0600100964
Action Type: Other
Date: 02/09/1993
Action: Leak Discovery

Global Id: T0600100964

Map ID
Direction
Distance
Elevation

MAP FINDINGS

Site

Database(s)

EDR ID Number
EPA ID Number

THOMAS A SHORT CO (Continued)

S101580166

Action Type: Other
Date: 02/09/1993
Action: Leak Reported

Global Id: T0600100964
Action Type: RESPONSE
Date: 08/10/2009
Action: Electronic Reporting Submittal Due

Global Id: T0600100964
Action Type: ENFORCEMENT
Date: 07/24/2009
Action: Notice of Violation - #20090724

LUST REG 2:

Region: 2
Facility Id: 01-1045
Facility Status: Preliminary site assessment underway
Case Number: 386
How Discovered: Tank Closure
Leak Cause: UNK
Leak Source: UNK
Date Leak Confirmed: 7/10/1993
Oversight Program: LUST
Prelim. Site Assessment Workplan Submitted: Not reported
Preliminary Site Assessment Began: 1/2/1965
Pollution Characterization Began: Not reported
Pollution Remediation Plan Submitted: Not reported
Date Remediation Action Underway: Not reported
Date Post Remedial Action Monitoring Began: Not reported

SLIC REG 2:

Region: 2
Facility ID: SLT2O194297
Facility Status: Leak being confirmed
Date Closed: Not reported
Local Case #: Not reported
How Discovered: Not reported
Leak Cause: Not reported
Leak Source: Not reported
Date Confirmed: Not reported
Date Prelim Site Assmnt Workplan Submitted: Not reported
Date Preliminary Site Assessment Began: Not reported
Date Pollution Characterization Began: Not reported
Date Remediation Plan Submitted: Not reported
Date Remedial Action Underway: Not reported
Date Post Remedial Action Monitoring Began: Not reported

Alameda County CS:

Status: Leak Confirmation
Record Id: RO0000126
PE: 5602
Facility Status: Leak Confirmation

Status: Preliminary Site Assessment Underway

Map ID
Direction
Distance
Elevation

MAP FINDINGS

Site

Database(s)

EDR ID Number
EPA ID Number

THOMAS A SHORT CO (Continued)

S101580166

Record Id: RO0000126
PE: 5602
Facility Status: Preliminary Site Assessment Underway

Status: Case Closed
Record Id: RO0000126
PE: 5602
Facility Status: Case Closed

VCP:

Facility ID: 1340113
Site Type: Voluntary Cleanup
Site Type Detail: Voluntary Cleanup
Site Mgmt. Req.: NONE SPECIFIED
Acres: 1.1
National Priorities List: NO
Cleanup Oversight Agencies: SMBRP
Lead Agency: SMBRP
Lead Agency Description: DTSC - Site Cleanup Program
Project Manager: Lynn Nakashima
Supervisor: Barbara Cook
Division Branch: Cleanup Berkeley
Site Code: 200354
Assembly: 18
Senate: 09
Special Programs Code: Voluntary Cleanup Program
Status: Certified
Status Date: 01/09/2004
Restricted Use: NO
Funding: Responsible Party
Lat/Long: 37.82567 / -122.2907
APN: 7-605-1-21
Past Use: MANUFACTURING - OTHER
Potential COC: 10003, 10009, 30013, 30108
Confirmed COC: NONE SPECIFIED
Potential Description: OTH, SOIL
Alias Name: Not reported
Alias Type: Not reported

Completed Info:

Completed Area Name: Not reported
Completed Sub Area Name: Not reported
Completed Document Type: Not reported
Completed Date: Not reported
Comments: Not reported

Future Area Name: Not reported
Future Sub Area Name: Not reported
Future Document Type: Not reported
Future Due Date: Not reported
Schedule Area Name: Not reported
Schedule Sub Area Name: Not reported
Schedule Document Type: Not reported
Schedule Due Date: Not reported
Schedule Revised Date: Not reported

Map ID
Direction
Distance
Elevation

MAP FINDINGS

Site

Database(s)

EDR ID Number
EPA ID Number

THOMAS A SHORT CO (Continued)

S101580166

CA FID UST:

Facility ID: 01001590
Regulated By: UTNKA
Regulated ID: Not reported
Cortese Code: Not reported
SIC Code: Not reported
Facility Phone: 4156559375
Mail To: Not reported
Mailing Address: PO BOX
Mailing Address 2: Not reported
Mailing City,St,Zip: OAKLAND 94662
Contact: Not reported
Contact Phone: Not reported
DUNS Number: Not reported
NPDES Number: Not reported
EPA ID: Not reported
Comments: Not reported
Status: Active

HIST CORTESE:

Region: CORTESE
Facility County Code: 1
Reg By: LTNKA
Reg Id: 01-1045

203
SSE
1/2-1
0.974 mi.
5141 ft.

**F.G. MAR COMMUNITY HOUSING PRJ
HARRISON & 13TH STREETS
OAKLAND, CA 92626**

**Notify 65 S100178793
N/A**

Relative:
Higher

NOTIFY 65:

Date Reported: Not reported
Staff Initials: Not reported
Board File Number: Not reported
Facility Type: Not reported
Discharge Date: Not reported
Issue Date: Not reported
Incident Description: Not reported

Actual:
41 ft.

204
ENE
1/2-1
0.984 mi.
5193 ft.

**CONNELL OLDS
3093 BROADWAY
OAKLAND, CA 94611**

**RCRA-SQG 1000312755
LUST CAD981973365
Alameda County CS
SWEEPS UST
HIST UST
CA FID UST
FINDS
EMI
HAZNET
HIST CORTESE
Notify 65
ECHO**

Relative:
Higher

Actual:
62 ft.

RCRA-SQG:

Date form received by agency:05/11/1987

Map ID
Direction
Distance
Elevation

MAP FINDINGS

Site

Database(s)

EDR ID Number
EPA ID Number

CONNELL OLDS (Continued)

1000312755

Facility name: CONNELL OLDS
Facility address: 3093 BROADWAY
OAKLAND, CA 94611
EPA ID: CAD981973365
Contact: ENVIRONMENTAL MANAGER
Contact address: 3093 BROADWAY
OAKLAND, CA 94611
Contact country: US
Contact telephone: (415) 893-9110
Contact email: Not reported
EPA Region: 09
Classification: Small Small Quantity Generator
Description: Handler: generates more than 100 and less than 1000 kg of hazardous waste during any calendar month and accumulates less than 6000 kg of hazardous waste at any time; or generates 100 kg or less of hazardous waste during any calendar month, and accumulates more than 1000 kg of hazardous waste at any time

Owner/Operator Summary:

Owner/operator name: DEAN WEAVER
Owner/operator address: NOT REQUIRED
NOT REQUIRED, ME 99999
Owner/operator country: Not reported
Owner/operator telephone: (415) 555-1212
Legal status: Private
Owner/Operator Type: Owner
Owner/Op start date: Not reported
Owner/Op end date: Not reported

Owner/operator name: NOT REQUIRED
Owner/operator address: NOT REQUIRED
NOT REQUIRED, ME 99999
Owner/operator country: Not reported
Owner/operator telephone: (415) 555-1212
Legal status: Private
Owner/Operator Type: Operator
Owner/Op start date: Not reported
Owner/Op end date: Not reported

Handler Activities Summary:

U.S. importer of hazardous waste: No
Mixed waste (haz. and radioactive): No
Recycler of hazardous waste: No
Transporter of hazardous waste: No
Treater, storer or disposer of HW: No
Underground injection activity: No
On-site burner exemption: No
Furnace exemption: No
Used oil fuel burner: No
Used oil processor: No
User oil refiner: No
Used oil fuel marketer to burner: No
Used oil Specification marketer: No
Used oil transfer facility: No
Used oil transporter: No

Map ID
Direction
Distance
Elevation

MAP FINDINGS

Site

Database(s)

EDR ID Number
EPA ID Number

CONNELL OLDS (Continued)

1000312755

Violation Status: No violations found

LUST:

Region: STATE
Global Id: T0600100406
Latitude: 37.8205989459
Longitude: -122.261588573456
Case Type: LUST Cleanup Site
Status: Open - Assessment & Interim Remedial Action
Status Date: 03/17/2006
Lead Agency: ALAMEDA COUNTY LOP
Case Worker: KLD
Local Agency: ALAMEDA COUNTY LOP
RB Case Number: 01-0447
LOC Case Number: RO0000199
File Location: All Files are on GeoTracker or in the Local Agency Database
Potential Media Affect: Other Groundwater (uses other than drinking water)
Potential Contaminants of Concern: Gasoline
Site History: Three USTs removed in December 1989. Following UST removals, borings, which detected free product, were installed at the site. Additional site investigations were conducted in 1992. An SVE system operated from October 1996 to March 1998. In November 2004, DPE was proposed at the site, which was approved in March 2006. Corrective action implemented April 2011 & is in current operation.

[Click here to access the California GeoTracker records for this facility:](#)

Contact:

Global Id: T0600100406
Contact Type: Local Agency Caseworker
Contact Name: KAREL DETTERMAN
Organization Name: ALAMEDA COUNTY LOP
Address: 1131 Harbor Bay Parkway
City: ALAMEDA
Email: karel.detterman@acgov.org
Phone Number: 5105676708

Global Id: T0600100406
Contact Type: Regional Board Caseworker
Contact Name: Regional Water Board
Organization Name: SAN FRANCISCO BAY RWQCB (REGION 2)
Address: 1515 CLAY ST SUITE 1400
City: OAKLAND
Email: Not reported
Phone Number: Not reported

Status History:

Global Id: T0600100406
Status: Open - Assessment & Interim Remedial Action
Status Date: 03/17/2006

Global Id: T0600100406
Status: Open - Case Begin Date
Status Date: 10/03/1989

Global Id: T0600100406
Status: Open - Site Assessment
Status Date: 10/03/1989

Map ID
Direction
Distance
Elevation

MAP FINDINGS

Site

Database(s)

EDR ID Number
EPA ID Number

CONNELL OLDS (Continued)

1000312755

Global Id: T0600100406
Status: Open - Site Assessment
Status Date: 03/22/1990

Global Id: T0600100406
Status: Open - Site Assessment
Status Date: 07/19/1990

Global Id: T0600100406
Status: Open - Site Assessment
Status Date: 12/07/1990

Regulatory Activities:

Global Id: T0600100406
Action Type: ENFORCEMENT
Date: 12/04/2014
Action: Staff Letter - #20141204

Global Id: T0600100406
Action Type: ENFORCEMENT
Date: 07/31/2015
Action: Staff Letter - #20150731

Global Id: T0600100406
Action Type: ENFORCEMENT
Date: 07/29/2015
Action: Staff Letter - #20150729

Global Id: T0600100406
Action Type: ENFORCEMENT
Date: 12/12/2014
Action: Meeting - #20141212

Global Id: T0600100406
Action Type: ENFORCEMENT
Date: 03/20/2008
Action: Staff Letter - #20080320

Global Id: T0600100406
Action Type: ENFORCEMENT
Date: 03/20/2008
Action: Staff Letter - #20080320B

Global Id: T0600100406
Action Type: RESPONSE
Date: 10/28/2014
Action: Other Workplan - Regulator Responded

Global Id: T0600100406
Action Type: RESPONSE
Date: 01/30/2009
Action: Monitoring Report - Quarterly

Global Id: T0600100406
Action Type: RESPONSE
Date: 04/30/2010
Action: Interim Remedial Action Report

Map ID
Direction
Distance
Elevation

MAP FINDINGS

Site

Database(s)

EDR ID Number
EPA ID Number

CONNELL OLDS (Continued)

1000312755

Global Id:	T0600100406
Action Type:	ENFORCEMENT
Date:	10/11/2013
Action:	Meeting - #20131011
Global Id:	T0600100406
Action Type:	ENFORCEMENT
Date:	07/21/2015
Action:	Meeting - #20150721
Global Id:	T0600100406
Action Type:	RESPONSE
Date:	02/06/2015
Action:	Soil and Water Investigation Report
Global Id:	T0600100406
Action Type:	ENFORCEMENT
Date:	06/06/2008
Action:	Staff Letter - #20080606
Global Id:	T0600100406
Action Type:	RESPONSE
Date:	04/23/2015
Action:	Pilot Study / Treatability Workplan - Regulator Responded
Global Id:	T0600100406
Action Type:	ENFORCEMENT
Date:	02/10/2010
Action:	Notice to Comply - #20100107
Global Id:	T0600100406
Action Type:	ENFORCEMENT
Date:	06/06/2008
Action:	Staff Letter
Global Id:	T0600100406
Action Type:	ENFORCEMENT
Date:	03/20/2008
Action:	Staff Letter
Global Id:	T0600100406
Action Type:	ENFORCEMENT
Date:	10/25/2013
Action:	Staff Letter - #20131025
Global Id:	T0600100406
Action Type:	ENFORCEMENT
Date:	04/07/2015
Action:	Notice of Responsibility - #2015-04-07
Global Id:	T0600100406
Action Type:	RESPONSE
Date:	05/18/2016
Action:	Soil and Water Investigation Report
Global Id:	T0600100406
Action Type:	ENFORCEMENT

Map ID
Direction
Distance
Elevation

MAP FINDINGS

Site

Database(s)

EDR ID Number
EPA ID Number

CONNELL OLDS (Continued)

1000312755

Date: 04/03/2015
Action: Staff Letter - #20150403

Global Id: T0600100406
Action Type: ENFORCEMENT
Date: 09/13/1988
Action: Staff Letter

Global Id: T0600100406
Action Type: ENFORCEMENT
Date: 04/22/2014
Action: Meeting - #20140422

Global Id: T0600100406
Action Type: ENFORCEMENT
Date: 11/04/2014
Action: Staff Letter - #20141104

Global Id: T0600100406
Action Type: RESPONSE
Date: 11/06/2015
Action: Other Workplan

Global Id: T0600100406
Action Type: ENFORCEMENT
Date: 09/04/2015
Action: Staff Letter - #20150904

Global Id: T0600100406
Action Type: ENFORCEMENT
Date: 09/03/2015
Action: Meeting - #20150903

Global Id: T0600100406
Action Type: REMEDIATION
Date: 12/12/1989
Action: Excavation

Global Id: T0600100406
Action Type: ENFORCEMENT
Date: 03/11/2016
Action: Staff Letter - #20160311

Global Id: T0600100406
Action Type: RESPONSE
Date: 03/01/2012
Action: Monitoring Report - Semi-Annually

Global Id: T0600100406
Action Type: ENFORCEMENT
Date: 12/15/2015
Action: Meeting - #20151215

Global Id: T0600100406
Action Type: RESPONSE
Date: 04/10/2015
Action: Pilot Study / Treatability Workplan

Map ID
Direction
Distance
Elevation

MAP FINDINGS

Site

Database(s)

EDR ID Number
EPA ID Number

CONNELL OLDS (Continued)

1000312755

Global Id: T0600100406
Action Type: RESPONSE
Date: 12/23/1997
Action: Soil and Water Investigation Workplan

Global Id: T0600100406
Action Type: RESPONSE
Date: 04/28/2011
Action: Other Report / Document

Global Id: T0600100406
Action Type: RESPONSE
Date: 03/22/1990
Action: Tank Removal Report / UST Sampling Report

Global Id: T0600100406
Action Type: RESPONSE
Date: 05/08/2000
Action: Soil and Water Investigation Workplan - Addendum

Global Id: T0600100406
Action Type: RESPONSE
Date: 03/16/1990
Action: Soil and Water Investigation Workplan

Global Id: T0600100406
Action Type: RESPONSE
Date: 08/22/1990
Action: Soil and Water Investigation Workplan

Global Id: T0600100406
Action Type: RESPONSE
Date: 07/15/1992
Action: Soil and Water Investigation Workplan

Global Id: T0600100406
Action Type: RESPONSE
Date: 04/15/1999
Action: Soil and Water Investigation Workplan

Global Id: T0600100406
Action Type: RESPONSE
Date: 04/17/1986
Action: Correspondence

Global Id: T0600100406
Action Type: RESPONSE
Date: 07/27/2004
Action: Correspondence

Global Id: T0600100406
Action Type: RESPONSE
Date: 02/03/1994
Action: Soil and Water Investigation Report

Global Id: T0600100406
Action Type: ENFORCEMENT

Map ID
Direction
Distance
Elevation

MAP FINDINGS

Site

Database(s)

EDR ID Number
EPA ID Number

CONNELL OLDS (Continued)

1000312755

Date: 05/14/2015
Action: Staff Letter - #20150514

Global Id: T0600100406
Action Type: RESPONSE
Date: 05/18/2009
Action: Clean Up Fund - 5-Year Review Summary

Global Id: T0600100406
Action Type: RESPONSE
Date: 09/15/2010
Action: Clean Up Fund - 5-Year Review Summary

Global Id: T0600100406
Action Type: RESPONSE
Date: 03/16/2001
Action: CAP/RAP - Feasibility Study Report

Global Id: T0600100406
Action Type: RESPONSE
Date: 01/09/2006
Action: Corrective Action Plan / Remedial Action Plan - Addendum

Global Id: T0600100406
Action Type: RESPONSE
Date: 11/11/2004
Action: Interim Remedial Action Report

Global Id: T0600100406
Action Type: RESPONSE
Date: 03/30/2000
Action: Sensitive Receptor Survey Report

Global Id: T0600100406
Action Type: RESPONSE
Date: 12/12/1990
Action: Preliminary Site Assessment Report

Global Id: T0600100406
Action Type: RESPONSE
Date: 06/03/1991
Action: Soil and Water Investigation Report

Global Id: T0600100406
Action Type: RESPONSE
Date: 12/14/1995
Action: Other Report / Document

Global Id: T0600100406
Action Type: RESPONSE
Date: 11/06/1995
Action: Corrective Action Plan / Remedial Action Plan

Global Id: T0600100406
Action Type: RESPONSE
Date: 12/15/2014
Action: Other Report / Document

Map ID
Direction
Distance
Elevation

MAP FINDINGS

Site

Database(s)

EDR ID Number
EPA ID Number

CONNELL OLDS (Continued)

1000312755

Global Id: T0600100406
Action Type: RESPONSE
Date: 12/15/2014
Action: Other Report / Document

Global Id: T0600100406
Action Type: ENFORCEMENT
Date: 12/04/2014
Action: Staff Letter - #20141204

Global Id: T0600100406
Action Type: Other
Date: 10/03/1989
Action: Leak Discovery

Global Id: T0600100406
Action Type: Other
Date: 10/03/1989
Action: Leak Reported

Global Id: T0600100406
Action Type: ENFORCEMENT
Date: 07/24/2009
Action: Staff Letter - #20090724

Global Id: T0600100406
Action Type: RESPONSE
Date: 04/28/2008
Action: Soil and Water Investigation Report

Global Id: T0600100406
Action Type: RESPONSE
Date: 04/30/2008
Action: Monitoring Report - Quarterly

Global Id: T0600100406
Action Type: RESPONSE
Date: 07/30/2008
Action: Monitoring Report - Quarterly

Global Id: T0600100406
Action Type: RESPONSE
Date: 10/30/2008
Action: Monitoring Report - Quarterly

Global Id: T0600100406
Action Type: RESPONSE
Date: 08/27/2008
Action: Soil and Water Investigation Report

LUST REG 2:

Region: 2
Facility Id: 01-0447
Facility Status: Preliminary site assessment underway
Case Number: 469
How Discovered: Tank Closure

Map ID
Direction
Distance
Elevation

MAP FINDINGS

Site

Database(s)

EDR ID Number
EPA ID Number

CONNELL OLDS (Continued)

1000312755

Leak Cause: Structure Failure
Leak Source: Tank
Date Leak Confirmed: Not reported
Oversight Program: LUST
Prelim. Site Assessment Workplan Submitted: Not reported
Preliminary Site Assessment Began: 1/7/1991
Pollution Characterization Began: Not reported
Pollution Remediation Plan Submitted: Not reported
Date Remediation Action Underway: Not reported
Date Post Remedial Action Monitoring Began: Not reported

Alameda County CS:

Status: Leak Confirmation
Record Id: RO0000199
PE: 5602
Facility Status: Leak Confirmation

Status: Preliminary Site Assessment Workplan Submitted
Record Id: RO0000199
PE: 5602
Facility Status: Preliminary Site Assessment Workplan Submitted

Status: Preliminary Site Assessment Underway
Record Id: RO0000199
PE: 5602
Facility Status: Preliminary Site Assessment Underway

Status: Pollution Characterization
Record Id: RO0000199
PE: 5602
Facility Status: Pollution Characterization

SWEEPS UST:

Status: Not reported
Comp Number: 9788
Number: Not reported
Board Of Equalization: 44-000144
Referral Date: Not reported
Action Date: Not reported
Created Date: Not reported
Owner Tank Id: Not reported
SWRCB Tank Id: 01-000-009788-000001
Tank Status: Not reported
Capacity: 1
Active Date: Not reported
Tank Use: M.V. FUEL
STG: PRODUCT
Content: REG UNLEADED
Number Of Tanks: 3

Status: Not reported
Comp Number: 9788
Number: Not reported
Board Of Equalization: 44-000144
Referral Date: Not reported
Action Date: Not reported

Map ID
Direction
Distance
Elevation

MAP FINDINGS

Site

Database(s)

EDR ID Number
EPA ID Number

CONNELL OLDS (Continued)

1000312755

Created Date: Not reported
Owner Tank Id: Not reported
SWRCB Tank Id: 01-000-009788-000002
Tank Status: Not reported
Capacity: 1
Active Date: Not reported
Tank Use: M.V. FUEL
STG: PRODUCT
Content: DIESEL
Number Of Tanks: Not reported

Status: Not reported
Comp Number: 9788
Number: Not reported
Board Of Equalization: 44-000144
Referral Date: Not reported
Action Date: Not reported
Created Date: Not reported
Owner Tank Id: Not reported
SWRCB Tank Id: 01-000-009788-000003
Tank Status: Not reported
Capacity: 500
Active Date: Not reported
Tank Use: OIL
STG: WASTE
Content: WASTE OIL
Number Of Tanks: Not reported

HIST UST:

File Number: 00035EB1
URL: <http://geotracker.waterboards.ca.gov/ustpdfs/pdf/00035EB1.pdf>
Region: STATE
Facility ID: 00000009788
Facility Type: Other
Other Type: AUTOMOBILE DEALER
Contact Name: S. DEAN WEAVER
Telephone: 4158939110
Owner Name: CONNELL MOTOR CO.
Owner Address: 3093 BROADWAY
Owner City,St,Zip: OAKLAND, CA 94611
Total Tanks: 0003

Tank Num: 001
Container Num: 1
Year Installed: 1947
Tank Capacity: 00000000
Tank Used for: PRODUCT
Type of Fuel: UNLEADED
Container Construction Thickness: Not reported
Leak Detection: Stock Inventor

Tank Num: 002
Container Num: 2
Year Installed: 1947
Tank Capacity: 00000000
Tank Used for: PRODUCT
Type of Fuel: DIESEL

Map ID
Direction
Distance
Elevation

MAP FINDINGS

Site

Database(s)

EDR ID Number
EPA ID Number

CONNELL OLDS (Continued)

1000312755

Container Construction Thickness: Not reported
Leak Detection: Stock Inventor

Tank Num: 003
Container Num: 3
Year Installed: 1947
Tank Capacity: 00000500
Tank Used for: WASTE
Type of Fuel: WASTE OIL
Container Construction Thickness: Not reported
Leak Detection: None

[Click here for Geo Tracker PDF:](#)

CA FID UST:

Facility ID: 01000582
Regulated By: UTKNI
Regulated ID: 00009788
Cortese Code: Not reported
SIC Code: Not reported
Facility Phone: 4158939110
Mail To: Not reported
Mailing Address: P O BOX
Mailing Address 2: Not reported
Mailing City,St,Zip: OAKLAND 94611
Contact: Not reported
Contact Phone: Not reported
DUNs Number: Not reported
NPDES Number: Not reported
EPA ID: Not reported
Comments: Not reported
Status: Inactive

FINDS:

Registry ID: 110002761100

Environmental Interest/Information System

RCRAInfo is a national information system that supports the Resource Conservation and Recovery Act (RCRA) program through the tracking of events and activities related to facilities that generate, transport, and treat, store, or dispose of hazardous waste. RCRAInfo allows RCRA program staff to track the notification, permit, compliance, and corrective action activities required under RCRA.

EMI:

Year: 1997
County Code: 1
Air Basin: SF
Facility ID: 11066
Air District Name: BA
SIC Code: 4953
Air District Name: BAY AREA AQMD
Community Health Air Pollution Info System: Not reported
Consolidated Emission Reporting Rule: Not reported

Map ID
Direction
Distance
Elevation

MAP FINDINGS

Site

Database(s)

EDR ID Number
EPA ID Number

CONNELL OLDS (Continued)

1000312755

Total Organic Hydrocarbon Gases Tons/Yr: 0
Reactive Organic Gases Tons/Yr: 0
Carbon Monoxide Emissions Tons/Yr: 0
NOX - Oxides of Nitrogen Tons/Yr: 0
SOX - Oxides of Sulphur Tons/Yr: 0
Particulate Matter Tons/Yr: 0
Part. Matter 10 Micrometers and Smlr Tons/Yr:0

Year: 2001
County Code: 1
Air Basin: SF
Facility ID: 12394
Air District Name: BA
SIC Code: 5511
Air District Name: BAY AREA AQMD
Community Health Air Pollution Info System: Not reported
Consolidated Emission Reporting Rule: Not reported
Total Organic Hydrocarbon Gases Tons/Yr: 0
Reactive Organic Gases Tons/Yr: 0
Carbon Monoxide Emissions Tons/Yr: 0
NOX - Oxides of Nitrogen Tons/Yr: 0
SOX - Oxides of Sulphur Tons/Yr: 0
Particulate Matter Tons/Yr: 0
Part. Matter 10 Micrometers and Smlr Tons/Yr:0

Year: 2002
County Code: 1
Air Basin: SF
Facility ID: 12394
Air District Name: BA
SIC Code: 5511
Air District Name: BAY AREA AQMD
Community Health Air Pollution Info System: Not reported
Consolidated Emission Reporting Rule: Not reported
Total Organic Hydrocarbon Gases Tons/Yr: 0
Reactive Organic Gases Tons/Yr: 0
Carbon Monoxide Emissions Tons/Yr: 0
NOX - Oxides of Nitrogen Tons/Yr: 0
SOX - Oxides of Sulphur Tons/Yr: 0
Particulate Matter Tons/Yr: 0
Part. Matter 10 Micrometers and Smlr Tons/Yr:0

Year: 2003
County Code: 1
Air Basin: SF
Facility ID: 16503
Air District Name: BA
SIC Code: 5511
Air District Name: BAY AREA AQMD
Community Health Air Pollution Info System: Not reported
Consolidated Emission Reporting Rule: Not reported
Total Organic Hydrocarbon Gases Tons/Yr: 0
Reactive Organic Gases Tons/Yr: 0
Carbon Monoxide Emissions Tons/Yr: 0
NOX - Oxides of Nitrogen Tons/Yr: 0
SOX - Oxides of Sulphur Tons/Yr: 0
Particulate Matter Tons/Yr: 0

Map ID
Direction
Distance
Elevation

MAP FINDINGS

Site

Database(s)

EDR ID Number
EPA ID Number

CONNELL OLDS (Continued)

1000312755

Part. Matter 10 Micrometers and Smlr Tons/Yr:0

Year: 2004
County Code: 1
Air Basin: SF
Facility ID: 16503
Air District Name: BA
SIC Code: 5511
Air District Name: BAY AREA AQMD
Community Health Air Pollution Info System: Not reported
Consolidated Emission Reporting Rule: Not reported
Total Organic Hydrocarbon Gases Tons/Yr: 0.132
Reactive Organic Gases Tons/Yr: 0.132
Carbon Monoxide Emissions Tons/Yr: 0
NOX - Oxides of Nitrogen Tons/Yr: 0
SOX - Oxides of Sulphur Tons/Yr: 0
Particulate Matter Tons/Yr: 0
Part. Matter 10 Micrometers and Smlr Tons/Yr:0

Year: 2005
County Code: 1
Air Basin: SF
Facility ID: 16503
Air District Name: BA
SIC Code: 5511
Air District Name: BAY AREA AQMD
Community Health Air Pollution Info System: Not reported
Consolidated Emission Reporting Rule: Not reported
Total Organic Hydrocarbon Gases Tons/Yr: .132
Reactive Organic Gases Tons/Yr: .132
Carbon Monoxide Emissions Tons/Yr: 0
NOX - Oxides of Nitrogen Tons/Yr: 0
SOX - Oxides of Sulphur Tons/Yr: 0
Particulate Matter Tons/Yr: 0
Part. Matter 10 Micrometers and Smlr Tons/Yr:0

Year: 2006
County Code: 1
Air Basin: SF
Facility ID: 16503
Air District Name: BA
SIC Code: 5511
Air District Name: BAY AREA AQMD
Community Health Air Pollution Info System: Not reported
Consolidated Emission Reporting Rule: Not reported
Total Organic Hydrocarbon Gases Tons/Yr: .132
Reactive Organic Gases Tons/Yr: .132
Carbon Monoxide Emissions Tons/Yr: 0
NOX - Oxides of Nitrogen Tons/Yr: 0
SOX - Oxides of Sulphur Tons/Yr: 0
Particulate Matter Tons/Yr: 0
Part. Matter 10 Micrometers and Smlr Tons/Yr:0

Year: 2007
County Code: 1
Air Basin: SF
Facility ID: 16503

Map ID
Direction
Distance
Elevation

MAP FINDINGS

Site

Database(s)

EDR ID Number
EPA ID Number

CONNELL OLDS (Continued)

1000312755

Air District Name: BA
SIC Code: 5511
Air District Name: BAY AREA AQMD
Community Health Air Pollution Info System: Not reported
Consolidated Emission Reporting Rule: Not reported
Total Organic Hydrocarbon Gases Tons/Yr: .33
Reactive Organic Gases Tons/Yr: .33
Carbon Monoxide Emissions Tons/Yr: 0
NOX - Oxides of Nitrogen Tons/Yr: 0
SOX - Oxides of Sulphur Tons/Yr: 0
Particulate Matter Tons/Yr: 0
Part. Matter 10 Micrometers and Smllr Tons/Yr:0

Year: 2008
County Code: 1
Air Basin: SF
Facility ID: 16503
Air District Name: BA
SIC Code: 5511
Air District Name: BAY AREA AQMD
Community Health Air Pollution Info System: Not reported
Consolidated Emission Reporting Rule: Not reported
Total Organic Hydrocarbon Gases Tons/Yr: .33
Reactive Organic Gases Tons/Yr: .33
Carbon Monoxide Emissions Tons/Yr: 0
NOX - Oxides of Nitrogen Tons/Yr: 0
SOX - Oxides of Sulphur Tons/Yr: 0
Particulate Matter Tons/Yr: 0
Part. Matter 10 Micrometers and Smllr Tons/Yr:0

Year: 2009
County Code: 1
Air Basin: SF
Facility ID: 16503
Air District Name: BA
SIC Code: 5511
Air District Name: BAY AREA AQMD
Community Health Air Pollution Info System: Not reported
Consolidated Emission Reporting Rule: Not reported
Total Organic Hydrocarbon Gases Tons/Yr: 0.33000000000000002
Reactive Organic Gases Tons/Yr: 0.33000000000000002
Carbon Monoxide Emissions Tons/Yr: 0
NOX - Oxides of Nitrogen Tons/Yr: 0
SOX - Oxides of Sulphur Tons/Yr: 0
Particulate Matter Tons/Yr: 0
Part. Matter 10 Micrometers and Smllr Tons/Yr:0

HAZNET:

envid: 1000312755
Year: 2008
GEPID: CAD981973365
Contact: --
Telephone: --
Mailing Name: Not reported
Mailing Address: 3093 BROADWAY
Mailing City,St,Zip: OAKLAND, CA 946115712
Gen County: Not reported

Map ID
Direction
Distance
Elevation

MAP FINDINGS

Site

Database(s)

EDR ID Number
EPA ID Number

CONNELL OLDS (Continued)

1000312755

TSD EPA ID: CAD980887418
TSD County: Not reported
Waste Category: Unspecified oil-containing waste
Disposal Method: Discharge To Sewer/Potw Or Npdes(With Prior Storage--With Or Without Treatment)
Tons: 1.48035
Cat Decode: Unspecified oil-containing waste
Method Decode: Discharge To Sewer/Potw Or Npdes(With Prior Storage--With Or Without Treatment)
Facility County: Alameda

envid: 1000312755
Year: 2002
GEPaid: CAD981973365
Contact: --
Telephone: --
Mailing Name: Not reported
Mailing Address: 3093 BROADWAY
Mailing City,St,Zip: OAKLAND, CA 946115712
Gen County: Not reported
TSD EPA ID: CAD009452657
TSD County: Not reported
Waste Category: Unspecified organic liquid mixture
Disposal Method: Recycler
Tons: 6.42
Cat Decode: Unspecified organic liquid mixture
Method Decode: Recycler
Facility County: Alameda

envid: 1000312755
Year: 2001
GEPaid: CAD981973365
Contact: --
Telephone: --
Mailing Name: Not reported
Mailing Address: 3093 BROADWAY
Mailing City,St,Zip: OAKLAND, CA 946115712
Gen County: Not reported
TSD EPA ID: CAD009452657
TSD County: Not reported
Waste Category: Unspecified organic liquid mixture
Disposal Method: Recycler
Tons: 12.8
Cat Decode: Unspecified organic liquid mixture
Method Decode: Recycler
Facility County: Alameda

envid: 1000312755
Year: 2000
GEPaid: CAD981973365
Contact: --
Telephone: --
Mailing Name: Not reported
Mailing Address: 3093 BROADWAY
Mailing City,St,Zip: OAKLAND, CA 946115712
Gen County: Not reported
TSD EPA ID: CAD982446874

Map ID
Direction
Distance
Elevation

MAP FINDINGS

Site

Database(s)

EDR ID Number
EPA ID Number

CONNELL OLDS (Continued)

1000312755

TSD County: Not reported
Waste Category: Aqueous solution with total organic residues less than 10 percent
Disposal Method: Recycler
Tons: 1.04
Cat Decode: Aqueous solution with total organic residues less than 10 percent
Method Decode: Recycler
Facility County: Alameda

envid: 1000312755
Year: 2000
GEPAID: CAD981973365
Contact: --
Telephone: --
Mailing Name: Not reported
Mailing Address: 3093 BROADWAY
Mailing City, St, Zip: OAKLAND, CA 946115712
Gen County: Not reported
TSD EPA ID: CAD009452657
TSD County: Not reported
Waste Category: Unspecified organic liquid mixture
Disposal Method: Not reported
Tons: 0.83
Cat Decode: Unspecified organic liquid mixture
Method Decode: Not reported
Facility County: Alameda

[Click this hyperlink](#) while viewing on your computer to access
45 additional CA_HAZNET: record(s) in the EDR Site Report.

HIST CORTESE:

Region: CORTESE
Facility County Code: 1
Reg By: LTNKA
Reg Id: 01-0447

NOTIFY 65:

Date Reported: Not reported
Staff Initials: Not reported
Board File Number: Not reported
Facility Type: Not reported
Discharge Date: Not reported
Issue Date: Not reported
Incident Description: Not reported

ECHO:

Envid: 1000312755
Registry ID: 110002761100
DFR URL: http://echo.epa.gov/detailed_facility_report?fid=110002761100

Map ID
Direction
Distance
Elevation

MAP FINDINGS

Site

Database(s)

EDR ID Number
EPA ID Number

205
SW
1/2-1
0.991 mi.
5230 ft.

CONDON FREIGHT
324 UNION ST
OAKLAND, CA 94607

ENVIROSTOR
LUST
Alameda County CS
VCP
SWEEPS UST
HIST UST
CA FID UST
HIST CORTESE

1000191295
N/A

Relative:
Lower

Actual:
14 ft.

ENVIROSTOR:
Facility ID: 1420126
Status: No Further Action
Status Date: 10/01/1998
Site Code: 200465
Site Type: Voluntary Cleanup
Site Type Detailed: Voluntary Cleanup
Acres: 1.4
NPL: NO
Regulatory Agencies: SMBRP
Lead Agency: SMBRP
Program Manager: Lynn Nakashima
Supervisor: Barbara Cook
Division Branch: Cleanup Berkeley
Assembly: 18
Senate: 09
Special Program: Voluntary Cleanup Program
Restricted Use: NO
Site Mgmt Req: NONE SPECIFIED
Funding: Responsible Party
Latitude: 37.8017
Longitude: -122.2913
APN: NONE SPECIFIED
Past Use: VEHICLE MAINTENANCE
Potential COC: * HYDROCARBON SOLVENTS * CONTAMINATED SOIL Arsenic Lead Cadmium and compounds
Confirmed COC: NONE SPECIFIED
Potential Description: SOIL
Alias Name: Not reported
Alias Type: Not reported

Completed Info:
Completed Area Name: Not reported
Completed Sub Area Name: Not reported
Completed Document Type: Not reported
Completed Date: Not reported
Comments: Not reported

Future Area Name: Not reported
Future Sub Area Name: Not reported
Future Document Type: Not reported
Future Due Date: Not reported
Schedule Area Name: Not reported
Schedule Sub Area Name: Not reported
Schedule Document Type: Not reported
Schedule Due Date: Not reported
Schedule Revised Date: Not reported

LUST:
Region: STATE

Map ID
Direction
Distance
Elevation

MAP FINDINGS

Site

Database(s)

EDR ID Number
EPA ID Number

CONDON FREIGHT (Continued)

1000191295

Global Id: T0600101200
Latitude: 37.8020027
Longitude: -122.2912125
Case Type: LUST Cleanup Site
Status: Completed - Case Closed
Status Date: 11/06/1997
Lead Agency: ALAMEDA COUNTY LOP
Case Worker: Not reported
Local Agency: Not reported
RB Case Number: 01-1305
LOC Case Number: RO0000989
File Location: All Files are on GeoTracker or in the Local Agency Database
Potential Media Affect: Other Groundwater (uses other than drinking water)
Potential Contaminants of Concern: Diesel
Site History: Not reported

[Click here to access the California GeoTracker records for this facility:](#)

Contact:

Global Id: T0600101200
Contact Type: Regional Board Caseworker
Contact Name: Regional Water Board
Organization Name: SAN FRANCISCO BAY RWQCB (REGION 2)
Address: 1515 CLAY ST SUITE 1400
City: OAKLAND
Email: Not reported
Phone Number: Not reported

Status History:

Global Id: T0600101200
Status: Completed - Case Closed
Status Date: 11/06/1997

Global Id: T0600101200
Status: Open - Case Begin Date
Status Date: 04/12/1993

Regulatory Activities:

Global Id: T0600101200
Action Type: REMEDIATION
Date: 05/05/1993
Action: Excavation

Global Id: T0600101200
Action Type: Other
Date: 04/12/1993
Action: Leak Reported

LUST REG 2:

Region: 2
Facility Id: 01-1305
Facility Status: Case Closed
Case Number: 1741
How Discovered: Subsurface Monitoring
Leak Cause: UNK

Map ID
Direction
Distance
Elevation

MAP FINDINGS

Site

Database(s)

EDR ID Number
EPA ID Number

CONDON FREIGHT (Continued)

1000191295

Leak Source: UNK
Date Leak Confirmed: Not reported
Oversight Program: LUST
Prelim. Site Assessment Workplan Submitted: Not reported
Preliminary Site Assessment Began: 6/14/1995
Pollution Characterization Began: Not reported
Pollution Remediation Plan Submitted: Not reported
Date Remediation Action Underway: Not reported
Date Post Remedial Action Monitoring Began: Not reported

Alameda County CS:

Status: Case Closed
Record Id: RO0000989
PE: 5602
Facility Status: Case Closed

VCP:

Facility ID: 1420126
Site Type: Voluntary Cleanup
Site Type Detail: Voluntary Cleanup
Site Mgmt. Req.: NONE SPECIFIED
Acres: 1.4
National Priorities List: NO
Cleanup Oversight Agencies: SMBRP
Lead Agency: SMBRP
Lead Agency Description: DTSC - Site Cleanup Program
Project Manager: Lynn Nakashima
Supervisor: Barbara Cook
Division Branch: Cleanup Berkeley
Site Code: 200465
Assembly: 18
Senate: 09
Special Programs Code: Voluntary Cleanup Program
Status: No Further Action
Status Date: 10/01/1998
Restricted Use: NO
Funding: Responsible Party
Lat/Long: 37.8017 / -122.2913
APN: NONE SPECIFIED
Past Use: VEHICLE MAINTENANCE
Potential COC: 10009, 10097, 30001, 30013, 30108
Confirmed COC: NONE SPECIFIED
Potential Description: SOIL
Alias Name: Not reported
Alias Type: Not reported

Completed Info:

Completed Area Name: Not reported
Completed Sub Area Name: Not reported
Completed Document Type: Not reported
Completed Date: Not reported
Comments: Not reported

Future Area Name: Not reported
Future Sub Area Name: Not reported
Future Document Type: Not reported
Future Due Date: Not reported

Map ID
Direction
Distance
Elevation

MAP FINDINGS

Site

Database(s)

EDR ID Number
EPA ID Number

CONDON FREIGHT (Continued)

1000191295

Schedule Area Name: Not reported
Schedule Sub Area Name: Not reported
Schedule Document Type: Not reported
Schedule Due Date: Not reported
Schedule Revised Date: Not reported

SWEEPS UST:

Status: Not reported
Comp Number: 42073
Number: Not reported
Board Of Equalization: 44-000414
Referral Date: Not reported
Action Date: Not reported
Created Date: Not reported
Owner Tank Id: Not reported
SWRCB Tank Id: 01-000-042073-000001
Tank Status: Not reported
Capacity: 10000
Active Date: Not reported
Tank Use: M.V. FUEL
STG: PRODUCT
Content: DIESEL
Number Of Tanks: 5

Status: Not reported
Comp Number: 42073
Number: Not reported
Board Of Equalization: 44-000414
Referral Date: Not reported
Action Date: Not reported
Created Date: Not reported
Owner Tank Id: Not reported
SWRCB Tank Id: 01-000-042073-000002
Tank Status: Not reported
Capacity: 10000
Active Date: Not reported
Tank Use: M.V. FUEL
STG: PRODUCT
Content: DIESEL
Number Of Tanks: Not reported

Status: Not reported
Comp Number: 42073
Number: Not reported
Board Of Equalization: 44-000414
Referral Date: Not reported
Action Date: Not reported
Created Date: Not reported
Owner Tank Id: Not reported
SWRCB Tank Id: 01-000-042073-000003
Tank Status: Not reported
Capacity: 1000
Active Date: Not reported
Tank Use: OIL
STG: PRODUCT
Content: NEW MOTOR OIL
Number Of Tanks: Not reported

Map ID
Direction
Distance
Elevation

MAP FINDINGS

Site

Database(s)

EDR ID Number
EPA ID Number

CONDON FREIGHT (Continued)

1000191295

Status: Not reported
Comp Number: 42073
Number: Not reported
Board Of Equalization: 44-000414
Referral Date: Not reported
Action Date: Not reported
Created Date: Not reported
Owner Tank Id: Not reported
SWRCB Tank Id: 01-000-042073-000004
Tank Status: Not reported
Capacity: 500
Active Date: Not reported
Tank Use: OIL
STG: WASTE
Content: WASTE OIL
Number Of Tanks: Not reported

Status: Not reported
Comp Number: 42073
Number: Not reported
Board Of Equalization: 44-000414
Referral Date: Not reported
Action Date: Not reported
Created Date: Not reported
Owner Tank Id: Not reported
SWRCB Tank Id: 01-000-042073-000005
Tank Status: Not reported
Capacity: 500
Active Date: Not reported
Tank Use: PETROLEUM
STG: PRODUCT
Content: STODDARD SOL
Number Of Tanks: Not reported

HIST UST:

File Number: 000364C4
URL: <http://geotracker.waterboards.ca.gov/ustpdfs/pdf/000364C4.pdf>
Region: Not reported
Facility ID: Not reported
Facility Type: Not reported
Other Type: Not reported
Contact Name: Not reported
Telephone: Not reported
Owner Name: Not reported
Owner Address: Not reported
Owner City,St,Zip: Not reported
Total Tanks: Not reported

Tank Num: Not reported
Container Num: Not reported
Year Installed: Not reported
Tank Capacity: Not reported
Tank Used for: Not reported
Type of Fuel: Not reported
Container Construction Thickness: Not reported
Leak Detection: Not reported

Map ID
Direction
Distance
Elevation

MAP FINDINGS

Site

Database(s)

EDR ID Number
EPA ID Number

CONDON FREIGHT (Continued)

1000191295

[Click here for Geo Tracker PDF:](#)

CA FID UST:

Facility ID: 01000581
Regulated By: UTNKA
Regulated ID: 00042073
Cortese Code: Not reported
SIC Code: Not reported
Facility Phone: 4157636628
Mail To: Not reported
Mailing Address: 324 UNION ST
Mailing Address 2: Not reported
Mailing City,St,Zip: OAKLAND 94607
Contact: Not reported
Contact Phone: Not reported
DUNs Number: Not reported
NPDES Number: Not reported
EPA ID: Not reported
Comments: Not reported
Status: Active

HIST CORTESE:

Region: CORTESE
Facility County Code: 1
Reg By: CALSI
Reg Id: 01420126

Region: CORTESE
Facility County Code: 1
Reg By: LTNKA
Reg Id: 01-1305

Count: 13 records.

ORPHAN SUMMARY

City	EDR ID	Site Name	Site Address	Zip	Database(s)
EMERYVILLE	S116165226	A C TRANSIT - EMERYVILLE	45TH STREET & SAN PABLO AVENUE	94608	ENVIROSTOR
EMERYVILLE	S116165242	ST ALBANS SENIOR CENTER	I-80 FRONTAGE ROAD, NORTH OF P	94608	ENVIROSTOR
OAKLAND	S116165224	CYPRESS FREEWAY-3RD STREET SOUNDWA	3RD STREET BETWEEN CENTER AND	94607	ENVIROSTOR, VCP
OAKLAND	S118421406	5TH ST AND MAGNOLIA ST REDEVELOPME	0 5TH STREET AND MAGNOLIA ST	94607	Alameda County CS
OAKLAND	S110326384	CAL TECH METALS	825, 829, 841 31ST STREET	94608	RESPONSE, ENVIROSTOR, LIENS, Cortese
OAKLAND	S116165221	AT & SF RAILROAD PROPERTY	ALONG WOOD & 32ND STREET	94607	ENVIROSTOR, VCP
OAKLAND	S103881512	UPTOWN THEATER DISTRICT	BORDERED BY 20TH ST SAN PABLO		SLIC
OAKLAND	S116165234	MACARTHUR ST. ON-RAMP WIDENING PRO	I-580 FROM LOUISE TO ETTIE STR	94608	ENVIROSTOR, VCP
OAKLAND	S116165223	PORT OF OAKLAND / CYPRESS FREEWAY	I-80 FRONTAGE ROAD AND BURMA R	94607	ENVIROSTOR, VCP
OAKLAND	S116165232	MANDELA PARKWAY EXTENSION PROJECT	MANDELA PARKWAY AND 32ND STREE	94607	ENVIROSTOR, VCP
OAKLAND	S116165227	MANDELA PARKWAY CORRIDOR	MANDELA PARKWAY BETWEEN 34TH A	94607	ENVIROSTOR, VCP
OAKLAND	S110376293	SHELL	UNK GRAND AVE & LAKESHORE DR	94610	Alameda County CS
OAKLAND	S104539364	SOUTHERN PACIFIC TRANSPORT COMPANY	UNKNOWN 5TH AVE & KIRKHAM	94607	LUST, HIST CORTESE

GOVERNMENT RECORDS SEARCHED / DATA CURRENCY TRACKING

To maintain currency of the following federal and state databases, EDR contacts the appropriate governmental agency on a monthly or quarterly basis, as required.

Number of Days to Update: Provides confirmation that EDR is reporting records that have been updated within 90 days from the date the government agency made the information available to the public.

STANDARD ENVIRONMENTAL RECORDS

Federal NPL site list

NPL: National Priority List

National Priorities List (Superfund). The NPL is a subset of CERCLIS and identifies over 1,200 sites for priority cleanup under the Superfund Program. NPL sites may encompass relatively large areas. As such, EDR provides polygon coverage for over 1,000 NPL site boundaries produced by EPA's Environmental Photographic Interpretation Center (EPIC) and regional EPA offices.

Date of Government Version: 03/07/2016	Source: EPA
Date Data Arrived at EDR: 04/05/2016	Telephone: N/A
Date Made Active in Reports: 04/15/2016	Last EDR Contact: 07/07/2016
Number of Days to Update: 10	Next Scheduled EDR Contact: 10/17/2016
	Data Release Frequency: Quarterly

NPL Site Boundaries

Sources:

EPA's Environmental Photographic Interpretation Center (EPIC)
Telephone: 202-564-7333

EPA Region 1
Telephone 617-918-1143

EPA Region 6
Telephone: 214-655-6659

EPA Region 3
Telephone 215-814-5418

EPA Region 7
Telephone: 913-551-7247

EPA Region 4
Telephone 404-562-8033

EPA Region 8
Telephone: 303-312-6774

EPA Region 5
Telephone 312-886-6686

EPA Region 9
Telephone: 415-947-4246

EPA Region 10
Telephone 206-553-8665

Proposed NPL: Proposed National Priority List Sites

A site that has been proposed for listing on the National Priorities List through the issuance of a proposed rule in the Federal Register. EPA then accepts public comments on the site, responds to the comments, and places on the NPL those sites that continue to meet the requirements for listing.

Date of Government Version: 03/07/2016	Source: EPA
Date Data Arrived at EDR: 04/05/2016	Telephone: N/A
Date Made Active in Reports: 04/15/2016	Last EDR Contact: 07/07/2016
Number of Days to Update: 10	Next Scheduled EDR Contact: 10/17/2016
	Data Release Frequency: Quarterly

NPL LIENS: Federal Superfund Liens

Federal Superfund Liens. Under the authority granted the USEPA by CERCLA of 1980, the USEPA has the authority to file liens against real property in order to recover remedial action expenditures or when the property owner received notification of potential liability. USEPA compiles a listing of filed notices of Superfund Liens.

Date of Government Version: 10/15/1991	Source: EPA
Date Data Arrived at EDR: 02/02/1994	Telephone: 202-564-4267
Date Made Active in Reports: 03/30/1994	Last EDR Contact: 08/15/2011
Number of Days to Update: 56	Next Scheduled EDR Contact: 11/28/2011
	Data Release Frequency: No Update Planned

GOVERNMENT RECORDS SEARCHED / DATA CURRENCY TRACKING

Federal Delisted NPL site list

Delisted NPL: National Priority List Deletions

The National Oil and Hazardous Substances Pollution Contingency Plan (NCP) establishes the criteria that the EPA uses to delete sites from the NPL. In accordance with 40 CFR 300.425.(e), sites may be deleted from the NPL where no further response is appropriate.

Date of Government Version: 03/07/2016	Source: EPA
Date Data Arrived at EDR: 04/05/2016	Telephone: N/A
Date Made Active in Reports: 04/15/2016	Last EDR Contact: 07/07/2016
Number of Days to Update: 10	Next Scheduled EDR Contact: 10/17/2016
	Data Release Frequency: Quarterly

Federal CERCLIS list

FEDERAL FACILITY: Federal Facility Site Information listing

A listing of National Priority List (NPL) and Base Realignment and Closure (BRAC) sites found in the Comprehensive Environmental Response, Compensation and Liability Information System (CERCLIS) Database where EPA Federal Facilities Restoration and Reuse Office is involved in cleanup activities.

Date of Government Version: 11/13/2015	Source: Environmental Protection Agency
Date Data Arrived at EDR: 01/06/2016	Telephone: 703-603-8704
Date Made Active in Reports: 05/20/2016	Last EDR Contact: 07/06/2016
Number of Days to Update: 135	Next Scheduled EDR Contact: 10/17/2016
	Data Release Frequency: Varies

SEMS: Superfund Enterprise Management System

SEMS (Superfund Enterprise Management System) tracks hazardous waste sites, potentially hazardous waste sites, and remedial activities performed in support of EPA's Superfund Program across the United States. The list was formerly know as CERCLIS, renamed to SEMS by the EPA in 2015. The list contains data on potentially hazardous waste sites that have been reported to the USEPA by states, municipalities, private companies and private persons, pursuant to Section 103 of the Comprehensive Environmental Response, Compensation, and Liability Act (CERCLA). This dataset also contains sites which are either proposed to or on the National Priorities List (NPL) and the sites which are in the screening and assessment phase for possible inclusion on the NPL.

Date of Government Version: 03/07/2016	Source: EPA
Date Data Arrived at EDR: 04/05/2016	Telephone: 800-424-9346
Date Made Active in Reports: 04/15/2016	Last EDR Contact: 04/05/2016
Number of Days to Update: 10	Next Scheduled EDR Contact: 08/01/2016
	Data Release Frequency: Quarterly

Federal CERCLIS NFRAP site list

SEMS-ARCHIVE: Superfund Enterprise Management System Archive

GOVERNMENT RECORDS SEARCHED / DATA CURRENCY TRACKING

SEMS-ARCHIVE (Superfund Enterprise Management System Archive) tracks sites that have no further interest under the Federal Superfund Program based on available information. The list was formerly known as the CERCLIS-NFRAP, renamed to SEMS ARCHIVE by the EPA in 2015. EPA may perform a minimal level of assessment work at a site while it is archived if site conditions change and/or new information becomes available. Archived sites have been removed and archived from the inventory of SEMS sites. Archived status indicates that, to the best of EPA's knowledge, assessment at a site has been completed and that EPA has determined no further steps will be taken to list the site on the National Priorities List (NPL), unless information indicates this decision was not appropriate or other considerations require a recommendation for listing at a later time. The decision does not necessarily mean that there is no hazard associated with a given site; it only means that, based upon available information, the location is not judged to be potential NPL site.

Date of Government Version: 03/07/2016	Source: EPA
Date Data Arrived at EDR: 04/05/2016	Telephone: 800-424-9346
Date Made Active in Reports: 04/15/2016	Last EDR Contact: 04/05/2016
Number of Days to Update: 10	Next Scheduled EDR Contact: 08/01/2016
	Data Release Frequency: Quarterly

Federal RCRA CORRACTS facilities list

CORRACTS: Corrective Action Report

CORRACTS identifies hazardous waste handlers with RCRA corrective action activity.

Date of Government Version: 12/09/2015	Source: EPA
Date Data Arrived at EDR: 03/02/2016	Telephone: 800-424-9346
Date Made Active in Reports: 04/05/2016	Last EDR Contact: 06/30/2016
Number of Days to Update: 34	Next Scheduled EDR Contact: 10/10/2016
	Data Release Frequency: Quarterly

Federal RCRA non-CORRACTS TSD facilities list

RCRA-TSDF: RCRA - Treatment, Storage and Disposal

RCRAInfo is EPA's comprehensive information system, providing access to data supporting the Resource Conservation and Recovery Act (RCRA) of 1976 and the Hazardous and Solid Waste Amendments (HSWA) of 1984. The database includes selective information on sites which generate, transport, store, treat and/or dispose of hazardous waste as defined by the Resource Conservation and Recovery Act (RCRA). Transporters are individuals or entities that move hazardous waste from the generator offsite to a facility that can recycle, treat, store, or dispose of the waste. TSDFs treat, store, or dispose of the waste.

Date of Government Version: 12/09/2015	Source: Environmental Protection Agency
Date Data Arrived at EDR: 03/02/2016	Telephone: (415) 495-8895
Date Made Active in Reports: 04/05/2016	Last EDR Contact: 06/30/2016
Number of Days to Update: 34	Next Scheduled EDR Contact: 10/17/2016
	Data Release Frequency: Quarterly

Federal RCRA generators list

RCRA-LQG: RCRA - Large Quantity Generators

RCRAInfo is EPA's comprehensive information system, providing access to data supporting the Resource Conservation and Recovery Act (RCRA) of 1976 and the Hazardous and Solid Waste Amendments (HSWA) of 1984. The database includes selective information on sites which generate, transport, store, treat and/or dispose of hazardous waste as defined by the Resource Conservation and Recovery Act (RCRA). Large quantity generators (LQGs) generate over 1,000 kilograms (kg) of hazardous waste, or over 1 kg of acutely hazardous waste per month.

Date of Government Version: 12/09/2015	Source: Environmental Protection Agency
Date Data Arrived at EDR: 03/02/2016	Telephone: (415) 495-8895
Date Made Active in Reports: 04/05/2016	Last EDR Contact: 06/30/2016
Number of Days to Update: 34	Next Scheduled EDR Contact: 10/17/2016
	Data Release Frequency: Quarterly

GOVERNMENT RECORDS SEARCHED / DATA CURRENCY TRACKING

RCRA-SQG: RCRA - Small Quantity Generators

RCRAInfo is EPA's comprehensive information system, providing access to data supporting the Resource Conservation and Recovery Act (RCRA) of 1976 and the Hazardous and Solid Waste Amendments (HSWA) of 1984. The database includes selective information on sites which generate, transport, store, treat and/or dispose of hazardous waste as defined by the Resource Conservation and Recovery Act (RCRA). Small quantity generators (SQGs) generate between 100 kg and 1,000 kg of hazardous waste per month.

Date of Government Version: 12/09/2015	Source: Environmental Protection Agency
Date Data Arrived at EDR: 03/02/2016	Telephone: (415) 495-8895
Date Made Active in Reports: 04/05/2016	Last EDR Contact: 06/30/2016
Number of Days to Update: 34	Next Scheduled EDR Contact: 10/17/2016
	Data Release Frequency: Quarterly

RCRA-CESQG: RCRA - Conditionally Exempt Small Quantity Generators

RCRAInfo is EPA's comprehensive information system, providing access to data supporting the Resource Conservation and Recovery Act (RCRA) of 1976 and the Hazardous and Solid Waste Amendments (HSWA) of 1984. The database includes selective information on sites which generate, transport, store, treat and/or dispose of hazardous waste as defined by the Resource Conservation and Recovery Act (RCRA). Conditionally exempt small quantity generators (CESQGs) generate less than 100 kg of hazardous waste, or less than 1 kg of acutely hazardous waste per month.

Date of Government Version: 12/09/2015	Source: Environmental Protection Agency
Date Data Arrived at EDR: 03/02/2016	Telephone: (415) 495-8895
Date Made Active in Reports: 04/05/2016	Last EDR Contact: 06/30/2016
Number of Days to Update: 34	Next Scheduled EDR Contact: 10/17/2016
	Data Release Frequency: Varies

Federal institutional controls / engineering controls registries

LUCIS: Land Use Control Information System

LUCIS contains records of land use control information pertaining to the former Navy Base Realignment and Closure properties.

Date of Government Version: 05/28/2015	Source: Department of the Navy
Date Data Arrived at EDR: 05/29/2015	Telephone: 843-820-7326
Date Made Active in Reports: 06/11/2015	Last EDR Contact: 05/16/2016
Number of Days to Update: 13	Next Scheduled EDR Contact: 08/29/2016
	Data Release Frequency: Varies

US ENG CONTROLS: Engineering Controls Sites List

A listing of sites with engineering controls in place. Engineering controls include various forms of caps, building foundations, liners, and treatment methods to create pathway elimination for regulated substances to enter environmental media or effect human health.

Date of Government Version: 09/10/2015	Source: Environmental Protection Agency
Date Data Arrived at EDR: 09/11/2015	Telephone: 703-603-0695
Date Made Active in Reports: 11/03/2015	Last EDR Contact: 05/25/2016
Number of Days to Update: 53	Next Scheduled EDR Contact: 09/12/2016
	Data Release Frequency: Varies

US INST CONTROL: Sites with Institutional Controls

A listing of sites with institutional controls in place. Institutional controls include administrative measures, such as groundwater use restrictions, construction restrictions, property use restrictions, and post remediation care requirements intended to prevent exposure to contaminants remaining on site. Deed restrictions are generally required as part of the institutional controls.

Date of Government Version: 09/10/2015	Source: Environmental Protection Agency
Date Data Arrived at EDR: 09/11/2015	Telephone: 703-603-0695
Date Made Active in Reports: 11/03/2015	Last EDR Contact: 05/25/2016
Number of Days to Update: 53	Next Scheduled EDR Contact: 09/12/2016
	Data Release Frequency: Varies

GOVERNMENT RECORDS SEARCHED / DATA CURRENCY TRACKING

Federal ERNS list

ERNS: Emergency Response Notification System

Emergency Response Notification System. ERNS records and stores information on reported releases of oil and hazardous substances.

Date of Government Version: 03/28/2016
Date Data Arrived at EDR: 03/30/2016
Date Made Active in Reports: 05/20/2016
Number of Days to Update: 51

Source: National Response Center, United States Coast Guard
Telephone: 202-267-2180
Last EDR Contact: 06/28/2016
Next Scheduled EDR Contact: 10/10/2016
Data Release Frequency: Annually

State- and tribal - equivalent NPL

RESPONSE: State Response Sites

Identifies confirmed release sites where DTSC is involved in remediation, either in a lead or oversight capacity. These confirmed release sites are generally high-priority and high potential risk.

Date of Government Version: 05/02/2016
Date Data Arrived at EDR: 05/04/2016
Date Made Active in Reports: 06/21/2016
Number of Days to Update: 48

Source: Department of Toxic Substances Control
Telephone: 916-323-3400
Last EDR Contact: 05/04/2016
Next Scheduled EDR Contact: 08/15/2016
Data Release Frequency: Quarterly

State- and tribal - equivalent CERCLIS

ENVIROSTOR: EnviroStor Database

The Department of Toxic Substances Control's (DTSC's) Site Mitigation and Brownfields Reuse Program's (SMBRP's) EnviroStor database identifies sites that have known contamination or sites for which there may be reasons to investigate further. The database includes the following site types: Federal Superfund sites (National Priorities List (NPL)); State Response, including Military Facilities and State Superfund; Voluntary Cleanup; and School sites. EnviroStor provides similar information to the information that was available in CalSites, and provides additional site information, including, but not limited to, identification of formerly-contaminated properties that have been released for reuse, properties where environmental deed restrictions have been recorded to prevent inappropriate land uses, and risk characterization information that is used to assess potential impacts to public health and the environment at contaminated sites.

Date of Government Version: 05/02/2016
Date Data Arrived at EDR: 05/04/2016
Date Made Active in Reports: 06/21/2016
Number of Days to Update: 48

Source: Department of Toxic Substances Control
Telephone: 916-323-3400
Last EDR Contact: 05/04/2016
Next Scheduled EDR Contact: 08/15/2016
Data Release Frequency: Quarterly

State and tribal landfill and/or solid waste disposal site lists

SWF/LF (SWIS): Solid Waste Information System

Active, Closed and Inactive Landfills. SWF/LF records typically contain an inventory of solid waste disposal facilities or landfills. These may be active or inactive facilities or open dumps that failed to meet RCRA Section 4004 criteria for solid waste landfills or disposal sites.

Date of Government Version: 05/16/2016
Date Data Arrived at EDR: 05/18/2016
Date Made Active in Reports: 06/21/2016
Number of Days to Update: 34

Source: Department of Resources Recycling and Recovery
Telephone: 916-341-6320
Last EDR Contact: 05/18/2016
Next Scheduled EDR Contact: 08/29/2016
Data Release Frequency: Quarterly

State and tribal leaking storage tank lists

GOVERNMENT RECORDS SEARCHED / DATA CURRENCY TRACKING

LUST REG 3: Leaking Underground Storage Tank Database

Leaking Underground Storage Tank locations. Monterey, San Benito, San Luis Obispo, Santa Barbara, Santa Cruz counties.

Date of Government Version: 05/19/2003	Source: California Regional Water Quality Control Board Central Coast Region (3)
Date Data Arrived at EDR: 05/19/2003	Telephone: 805-542-4786
Date Made Active in Reports: 06/02/2003	Last EDR Contact: 07/18/2011
Number of Days to Update: 14	Next Scheduled EDR Contact: 10/31/2011
	Data Release Frequency: No Update Planned

LUST REG 4: Underground Storage Tank Leak List

Los Angeles, Ventura counties. For more current information, please refer to the State Water Resources Control Board's LUST database.

Date of Government Version: 09/07/2004	Source: California Regional Water Quality Control Board Los Angeles Region (4)
Date Data Arrived at EDR: 09/07/2004	Telephone: 213-576-6710
Date Made Active in Reports: 10/12/2004	Last EDR Contact: 09/06/2011
Number of Days to Update: 35	Next Scheduled EDR Contact: 12/19/2011
	Data Release Frequency: No Update Planned

LUST REG 5: Leaking Underground Storage Tank Database

Leaking Underground Storage Tank locations. Alameda, Alpine, Amador, Butte, Colusa, Contra Costa, Calveras, El Dorado, Fresno, Glenn, Kern, Kings, Lake, Lassen, Madera, Mariposa, Merced, Modoc, Napa, Nevada, Placer, Plumas, Sacramento, San Joaquin, Shasta, Solano, Stanislaus, Sutter, Tehama, Tulare, Tuolumne, Yolo, Yuba counties.

Date of Government Version: 07/01/2008	Source: California Regional Water Quality Control Board Central Valley Region (5)
Date Data Arrived at EDR: 07/22/2008	Telephone: 916-464-4834
Date Made Active in Reports: 07/31/2008	Last EDR Contact: 07/01/2011
Number of Days to Update: 9	Next Scheduled EDR Contact: 10/17/2011
	Data Release Frequency: No Update Planned

LUST REG 6L: Leaking Underground Storage Tank Case Listing

For more current information, please refer to the State Water Resources Control Board's LUST database.

Date of Government Version: 09/09/2003	Source: California Regional Water Quality Control Board Lahontan Region (6)
Date Data Arrived at EDR: 09/10/2003	Telephone: 530-542-5572
Date Made Active in Reports: 10/07/2003	Last EDR Contact: 09/12/2011
Number of Days to Update: 27	Next Scheduled EDR Contact: 12/26/2011
	Data Release Frequency: No Update Planned

LUST REG 6V: Leaking Underground Storage Tank Case Listing

Leaking Underground Storage Tank locations. Inyo, Kern, Los Angeles, Mono, San Bernardino counties.

Date of Government Version: 06/07/2005	Source: California Regional Water Quality Control Board Victorville Branch Office (6)
Date Data Arrived at EDR: 06/07/2005	Telephone: 760-241-7365
Date Made Active in Reports: 06/29/2005	Last EDR Contact: 09/12/2011
Number of Days to Update: 22	Next Scheduled EDR Contact: 12/26/2011
	Data Release Frequency: No Update Planned

LUST REG 7: Leaking Underground Storage Tank Case Listing

Leaking Underground Storage Tank locations. Imperial, Riverside, San Diego, Santa Barbara counties.

Date of Government Version: 02/26/2004	Source: California Regional Water Quality Control Board Colorado River Basin Region (7)
Date Data Arrived at EDR: 02/26/2004	Telephone: 760-776-8943
Date Made Active in Reports: 03/24/2004	Last EDR Contact: 08/01/2011
Number of Days to Update: 27	Next Scheduled EDR Contact: 11/14/2011
	Data Release Frequency: No Update Planned

LUST REG 1: Active Toxic Site Investigation

Del Norte, Humboldt, Lake, Mendocino, Modoc, Siskiyou, Sonoma, Trinity counties. For more current information, please refer to the State Water Resources Control Board's LUST database.

GOVERNMENT RECORDS SEARCHED / DATA CURRENCY TRACKING

Date of Government Version: 02/01/2001
Date Data Arrived at EDR: 02/28/2001
Date Made Active in Reports: 03/29/2001
Number of Days to Update: 29

Source: California Regional Water Quality Control Board North Coast (1)
Telephone: 707-570-3769
Last EDR Contact: 08/01/2011
Next Scheduled EDR Contact: 11/14/2011
Data Release Frequency: No Update Planned

LUST REG 2: Fuel Leak List

Leaking Underground Storage Tank locations. Alameda, Contra Costa, Marin, Napa, San Francisco, San Mateo, Santa Clara, Solano, Sonoma counties.

Date of Government Version: 09/30/2004
Date Data Arrived at EDR: 10/20/2004
Date Made Active in Reports: 11/19/2004
Number of Days to Update: 30

Source: California Regional Water Quality Control Board San Francisco Bay Region (2)
Telephone: 510-622-2433
Last EDR Contact: 09/19/2011
Next Scheduled EDR Contact: 01/02/2012
Data Release Frequency: Quarterly

LUST: Geotracker's Leaking Underground Fuel Tank Report

Leaking Underground Storage Tank Incident Reports. LUST records contain an inventory of reported leaking underground storage tank incidents. Not all states maintain these records, and the information stored varies by state. For more information on a particular leaking underground storage tank sites, please contact the appropriate regulatory agency.

Date of Government Version: 03/14/2016
Date Data Arrived at EDR: 03/16/2016
Date Made Active in Reports: 05/16/2016
Number of Days to Update: 61

Source: State Water Resources Control Board
Telephone: see region list
Last EDR Contact: 06/14/2016
Next Scheduled EDR Contact: 09/26/2016
Data Release Frequency: Quarterly

LUST REG 9: Leaking Underground Storage Tank Report

Orange, Riverside, San Diego counties. For more current information, please refer to the State Water Resources Control Board's LUST database.

Date of Government Version: 03/01/2001
Date Data Arrived at EDR: 04/23/2001
Date Made Active in Reports: 05/21/2001
Number of Days to Update: 28

Source: California Regional Water Quality Control Board San Diego Region (9)
Telephone: 858-637-5595
Last EDR Contact: 09/26/2011
Next Scheduled EDR Contact: 01/09/2012
Data Release Frequency: No Update Planned

LUST REG 8: Leaking Underground Storage Tanks

California Regional Water Quality Control Board Santa Ana Region (8). For more current information, please refer to the State Water Resources Control Board's LUST database.

Date of Government Version: 02/14/2005
Date Data Arrived at EDR: 02/15/2005
Date Made Active in Reports: 03/28/2005
Number of Days to Update: 41

Source: California Regional Water Quality Control Board Santa Ana Region (8)
Telephone: 909-782-4496
Last EDR Contact: 08/15/2011
Next Scheduled EDR Contact: 11/28/2011
Data Release Frequency: Varies

INDIAN LUST R5: Leaking Underground Storage Tanks on Indian Land

Leaking underground storage tanks located on Indian Land in Michigan, Minnesota and Wisconsin.

Date of Government Version: 02/17/2016
Date Data Arrived at EDR: 04/27/2016
Date Made Active in Reports: 06/03/2016
Number of Days to Update: 37

Source: EPA, Region 5
Telephone: 312-886-7439
Last EDR Contact: 04/27/2016
Next Scheduled EDR Contact: 08/08/2016
Data Release Frequency: Varies

INDIAN LUST R8: Leaking Underground Storage Tanks on Indian Land

LUSTs on Indian land in Colorado, Montana, North Dakota, South Dakota, Utah and Wyoming.

GOVERNMENT RECORDS SEARCHED / DATA CURRENCY TRACKING

Date of Government Version: 10/13/2015	Source: EPA Region 8
Date Data Arrived at EDR: 10/23/2015	Telephone: 303-312-6271
Date Made Active in Reports: 02/18/2016	Last EDR Contact: 04/27/2016
Number of Days to Update: 118	Next Scheduled EDR Contact: 08/08/2016
	Data Release Frequency: Quarterly

INDIAN LUST R1: Leaking Underground Storage Tanks on Indian Land
A listing of leaking underground storage tank locations on Indian Land.

Date of Government Version: 10/27/2015	Source: EPA Region 1
Date Data Arrived at EDR: 10/29/2015	Telephone: 617-918-1313
Date Made Active in Reports: 01/04/2016	Last EDR Contact: 04/29/2016
Number of Days to Update: 67	Next Scheduled EDR Contact: 08/08/2016
	Data Release Frequency: Varies

INDIAN LUST R4: Leaking Underground Storage Tanks on Indian Land
LUSTs on Indian land in Florida, Mississippi and North Carolina.

Date of Government Version: 02/05/2016	Source: EPA Region 4
Date Data Arrived at EDR: 04/29/2016	Telephone: 404-562-8677
Date Made Active in Reports: 06/03/2016	Last EDR Contact: 04/26/2016
Number of Days to Update: 35	Next Scheduled EDR Contact: 08/08/2016
	Data Release Frequency: Semi-Annually

INDIAN LUST R6: Leaking Underground Storage Tanks on Indian Land
LUSTs on Indian land in New Mexico and Oklahoma.

Date of Government Version: 12/11/2015	Source: EPA Region 6
Date Data Arrived at EDR: 02/19/2016	Telephone: 214-665-6597
Date Made Active in Reports: 06/03/2016	Last EDR Contact: 04/29/2016
Number of Days to Update: 105	Next Scheduled EDR Contact: 08/08/2016
	Data Release Frequency: Varies

INDIAN LUST R10: Leaking Underground Storage Tanks on Indian Land
LUSTs on Indian land in Alaska, Idaho, Oregon and Washington.

Date of Government Version: 01/07/2016	Source: EPA Region 10
Date Data Arrived at EDR: 01/08/2016	Telephone: 206-553-2857
Date Made Active in Reports: 02/18/2016	Last EDR Contact: 04/29/2016
Number of Days to Update: 41	Next Scheduled EDR Contact: 08/08/2016
	Data Release Frequency: Quarterly

INDIAN LUST R9: Leaking Underground Storage Tanks on Indian Land
LUSTs on Indian land in Arizona, California, New Mexico and Nevada

Date of Government Version: 02/25/2016	Source: Environmental Protection Agency
Date Data Arrived at EDR: 04/27/2016	Telephone: 415-972-3372
Date Made Active in Reports: 06/03/2016	Last EDR Contact: 04/27/2016
Number of Days to Update: 37	Next Scheduled EDR Contact: 08/08/2016
	Data Release Frequency: Quarterly

INDIAN LUST R7: Leaking Underground Storage Tanks on Indian Land
LUSTs on Indian land in Iowa, Kansas, and Nebraska

Date of Government Version: 10/09/2015	Source: EPA Region 7
Date Data Arrived at EDR: 02/12/2016	Telephone: 913-551-7003
Date Made Active in Reports: 06/03/2016	Last EDR Contact: 04/29/2016
Number of Days to Update: 112	Next Scheduled EDR Contact: 08/08/2016
	Data Release Frequency: Varies

GOVERNMENT RECORDS SEARCHED / DATA CURRENCY TRACKING

SLIC: Statewide SLIC Cases

The SLIC (Spills, Leaks, Investigations and Cleanup) program is designed to protect and restore water quality from spills, leaks, and similar discharges.

Date of Government Version: 03/14/2016	Source: State Water Resources Control Board
Date Data Arrived at EDR: 03/16/2016	Telephone: 866-480-1028
Date Made Active in Reports: 05/16/2016	Last EDR Contact: 06/14/2016
Number of Days to Update: 61	Next Scheduled EDR Contact: 09/26/2016
	Data Release Frequency: Varies

SLIC REG 1: Active Toxic Site Investigations

The SLIC (Spills, Leaks, Investigations and Cleanup) program is designed to protect and restore water quality from spills, leaks, and similar discharges.

Date of Government Version: 04/03/2003	Source: California Regional Water Quality Control Board, North Coast Region (1)
Date Data Arrived at EDR: 04/07/2003	Telephone: 707-576-2220
Date Made Active in Reports: 04/25/2003	Last EDR Contact: 08/01/2011
Number of Days to Update: 18	Next Scheduled EDR Contact: 11/14/2011
	Data Release Frequency: No Update Planned

SLIC REG 2: Spills, Leaks, Investigation & Cleanup Cost Recovery Listing

The SLIC (Spills, Leaks, Investigations and Cleanup) program is designed to protect and restore water quality from spills, leaks, and similar discharges.

Date of Government Version: 09/30/2004	Source: Regional Water Quality Control Board San Francisco Bay Region (2)
Date Data Arrived at EDR: 10/20/2004	Telephone: 510-286-0457
Date Made Active in Reports: 11/19/2004	Last EDR Contact: 09/19/2011
Number of Days to Update: 30	Next Scheduled EDR Contact: 01/02/2012
	Data Release Frequency: Quarterly

SLIC REG 3: Spills, Leaks, Investigation & Cleanup Cost Recovery Listing

The SLIC (Spills, Leaks, Investigations and Cleanup) program is designed to protect and restore water quality from spills, leaks, and similar discharges.

Date of Government Version: 05/18/2006	Source: California Regional Water Quality Control Board Central Coast Region (3)
Date Data Arrived at EDR: 05/18/2006	Telephone: 805-549-3147
Date Made Active in Reports: 06/15/2006	Last EDR Contact: 07/18/2011
Number of Days to Update: 28	Next Scheduled EDR Contact: 10/31/2011
	Data Release Frequency: Semi-Annually

SLIC REG 4: Spills, Leaks, Investigation & Cleanup Cost Recovery Listing

The SLIC (Spills, Leaks, Investigations and Cleanup) program is designed to protect and restore water quality from spills, leaks, and similar discharges.

Date of Government Version: 11/17/2004	Source: Region Water Quality Control Board Los Angeles Region (4)
Date Data Arrived at EDR: 11/18/2004	Telephone: 213-576-6600
Date Made Active in Reports: 01/04/2005	Last EDR Contact: 07/01/2011
Number of Days to Update: 47	Next Scheduled EDR Contact: 10/17/2011
	Data Release Frequency: Varies

SLIC REG 5: Spills, Leaks, Investigation & Cleanup Cost Recovery Listing

The SLIC (Spills, Leaks, Investigations and Cleanup) program is designed to protect and restore water quality from spills, leaks, and similar discharges.

Date of Government Version: 04/01/2005	Source: Regional Water Quality Control Board Central Valley Region (5)
Date Data Arrived at EDR: 04/05/2005	Telephone: 916-464-3291
Date Made Active in Reports: 04/21/2005	Last EDR Contact: 09/12/2011
Number of Days to Update: 16	Next Scheduled EDR Contact: 12/26/2011
	Data Release Frequency: Semi-Annually

GOVERNMENT RECORDS SEARCHED / DATA CURRENCY TRACKING

SLIC REG 6V: Spills, Leaks, Investigation & Cleanup Cost Recovery Listing

The SLIC (Spills, Leaks, Investigations and Cleanup) program is designed to protect and restore water quality from spills, leaks, and similar discharges.

Date of Government Version: 05/24/2005
Date Data Arrived at EDR: 05/25/2005
Date Made Active in Reports: 06/16/2005
Number of Days to Update: 22

Source: Regional Water Quality Control Board, Victorville Branch
Telephone: 619-241-6583
Last EDR Contact: 08/15/2011
Next Scheduled EDR Contact: 11/28/2011
Data Release Frequency: Semi-Annually

SLIC REG 6L: SLIC Sites

The SLIC (Spills, Leaks, Investigations and Cleanup) program is designed to protect and restore water quality from spills, leaks, and similar discharges.

Date of Government Version: 09/07/2004
Date Data Arrived at EDR: 09/07/2004
Date Made Active in Reports: 10/12/2004
Number of Days to Update: 35

Source: California Regional Water Quality Control Board, Lahontan Region
Telephone: 530-542-5574
Last EDR Contact: 08/15/2011
Next Scheduled EDR Contact: 11/28/2011
Data Release Frequency: No Update Planned

SLIC REG 7: SLIC List

The SLIC (Spills, Leaks, Investigations and Cleanup) program is designed to protect and restore water quality from spills, leaks, and similar discharges.

Date of Government Version: 11/24/2004
Date Data Arrived at EDR: 11/29/2004
Date Made Active in Reports: 01/04/2005
Number of Days to Update: 36

Source: California Regional Quality Control Board, Colorado River Basin Region
Telephone: 760-346-7491
Last EDR Contact: 08/01/2011
Next Scheduled EDR Contact: 11/14/2011
Data Release Frequency: No Update Planned

SLIC REG 8: Spills, Leaks, Investigation & Cleanup Cost Recovery Listing

The SLIC (Spills, Leaks, Investigations and Cleanup) program is designed to protect and restore water quality from spills, leaks, and similar discharges.

Date of Government Version: 04/03/2008
Date Data Arrived at EDR: 04/03/2008
Date Made Active in Reports: 04/14/2008
Number of Days to Update: 11

Source: California Region Water Quality Control Board Santa Ana Region (8)
Telephone: 951-782-3298
Last EDR Contact: 09/12/2011
Next Scheduled EDR Contact: 12/26/2011
Data Release Frequency: Semi-Annually

SLIC REG 9: Spills, Leaks, Investigation & Cleanup Cost Recovery Listing

The SLIC (Spills, Leaks, Investigations and Cleanup) program is designed to protect and restore water quality from spills, leaks, and similar discharges.

Date of Government Version: 09/10/2007
Date Data Arrived at EDR: 09/11/2007
Date Made Active in Reports: 09/28/2007
Number of Days to Update: 17

Source: California Regional Water Quality Control Board San Diego Region (9)
Telephone: 858-467-2980
Last EDR Contact: 08/08/2011
Next Scheduled EDR Contact: 11/21/2011
Data Release Frequency: Annually

State and tribal registered storage tank lists

FEMA UST: Underground Storage Tank Listing

A listing of all FEMA owned underground storage tanks.

Date of Government Version: 01/01/2010
Date Data Arrived at EDR: 02/16/2010
Date Made Active in Reports: 04/12/2010
Number of Days to Update: 55

Source: FEMA
Telephone: 202-646-5797
Last EDR Contact: 07/07/2016
Next Scheduled EDR Contact: 10/24/2016
Data Release Frequency: Varies

GOVERNMENT RECORDS SEARCHED / DATA CURRENCY TRACKING

UST: Active UST Facilities

Active UST facilities gathered from the local regulatory agencies

Date of Government Version: 03/14/2016	Source: SWRCB
Date Data Arrived at EDR: 03/16/2016	Telephone: 916-341-5851
Date Made Active in Reports: 05/04/2016	Last EDR Contact: 06/14/2016
Number of Days to Update: 49	Next Scheduled EDR Contact: 09/26/2016
	Data Release Frequency: Semi-Annually

AST: Aboveground Petroleum Storage Tank Facilities

A listing of aboveground storage tank petroleum storage tank locations.

Date of Government Version: 08/01/2009	Source: California Environmental Protection Agency
Date Data Arrived at EDR: 09/10/2009	Telephone: 916-327-5092
Date Made Active in Reports: 10/01/2009	Last EDR Contact: 07/07/2016
Number of Days to Update: 21	Next Scheduled EDR Contact: 10/10/2016
	Data Release Frequency: Quarterly

INDIAN UST R6: Underground Storage Tanks on Indian Land

The Indian Underground Storage Tank (UST) database provides information about underground storage tanks on Indian land in EPA Region 6 (Louisiana, Arkansas, Oklahoma, New Mexico, Texas and 65 Tribes).

Date of Government Version: 12/03/2015	Source: EPA Region 6
Date Data Arrived at EDR: 02/04/2016	Telephone: 214-665-7591
Date Made Active in Reports: 06/03/2016	Last EDR Contact: 04/29/2016
Number of Days to Update: 120	Next Scheduled EDR Contact: 08/08/2016
	Data Release Frequency: Semi-Annually

INDIAN UST R5: Underground Storage Tanks on Indian Land

The Indian Underground Storage Tank (UST) database provides information about underground storage tanks on Indian land in EPA Region 5 (Michigan, Minnesota and Wisconsin and Tribal Nations).

Date of Government Version: 11/05/2015	Source: EPA Region 5
Date Data Arrived at EDR: 11/13/2015	Telephone: 312-886-6136
Date Made Active in Reports: 01/04/2016	Last EDR Contact: 04/27/2016
Number of Days to Update: 52	Next Scheduled EDR Contact: 08/08/2016
	Data Release Frequency: Varies

INDIAN UST R4: Underground Storage Tanks on Indian Land

The Indian Underground Storage Tank (UST) database provides information about underground storage tanks on Indian land in EPA Region 4 (Alabama, Florida, Georgia, Kentucky, Mississippi, North Carolina, South Carolina, Tennessee and Tribal Nations)

Date of Government Version: 02/05/2016	Source: EPA Region 4
Date Data Arrived at EDR: 04/29/2016	Telephone: 404-562-9424
Date Made Active in Reports: 06/03/2016	Last EDR Contact: 04/26/2016
Number of Days to Update: 35	Next Scheduled EDR Contact: 08/08/2016
	Data Release Frequency: Semi-Annually

INDIAN UST R1: Underground Storage Tanks on Indian Land

The Indian Underground Storage Tank (UST) database provides information about underground storage tanks on Indian land in EPA Region 1 (Connecticut, Maine, Massachusetts, New Hampshire, Rhode Island, Vermont and ten Tribal Nations).

Date of Government Version: 10/20/2015	Source: EPA, Region 1
Date Data Arrived at EDR: 10/29/2015	Telephone: 617-918-1313
Date Made Active in Reports: 01/04/2016	Last EDR Contact: 04/29/2016
Number of Days to Update: 67	Next Scheduled EDR Contact: 08/08/2016
	Data Release Frequency: Varies

GOVERNMENT RECORDS SEARCHED / DATA CURRENCY TRACKING

INDIAN UST R7: Underground Storage Tanks on Indian Land

The Indian Underground Storage Tank (UST) database provides information about underground storage tanks on Indian land in EPA Region 7 (Iowa, Kansas, Missouri, Nebraska, and 9 Tribal Nations).

Date of Government Version: 09/23/2014	Source: EPA Region 7
Date Data Arrived at EDR: 11/25/2014	Telephone: 913-551-7003
Date Made Active in Reports: 01/29/2015	Last EDR Contact: 04/29/2016
Number of Days to Update: 65	Next Scheduled EDR Contact: 08/08/2016
	Data Release Frequency: Varies

INDIAN UST R8: Underground Storage Tanks on Indian Land

The Indian Underground Storage Tank (UST) database provides information about underground storage tanks on Indian land in EPA Region 8 (Colorado, Montana, North Dakota, South Dakota, Utah, Wyoming and 27 Tribal Nations).

Date of Government Version: 01/26/2016	Source: EPA Region 8
Date Data Arrived at EDR: 02/05/2016	Telephone: 303-312-6137
Date Made Active in Reports: 06/03/2016	Last EDR Contact: 04/29/2016
Number of Days to Update: 119	Next Scheduled EDR Contact: 08/08/2016
	Data Release Frequency: Quarterly

INDIAN UST R10: Underground Storage Tanks on Indian Land

The Indian Underground Storage Tank (UST) database provides information about underground storage tanks on Indian land in EPA Region 10 (Alaska, Idaho, Oregon, Washington, and Tribal Nations).

Date of Government Version: 01/07/2016	Source: EPA Region 10
Date Data Arrived at EDR: 01/08/2016	Telephone: 206-553-2857
Date Made Active in Reports: 02/18/2016	Last EDR Contact: 04/29/2016
Number of Days to Update: 41	Next Scheduled EDR Contact: 08/08/2016
	Data Release Frequency: Quarterly

INDIAN UST R9: Underground Storage Tanks on Indian Land

The Indian Underground Storage Tank (UST) database provides information about underground storage tanks on Indian land in EPA Region 9 (Arizona, California, Hawaii, Nevada, the Pacific Islands, and Tribal Nations).

Date of Government Version: 02/25/2016	Source: EPA Region 9
Date Data Arrived at EDR: 04/27/2016	Telephone: 415-972-3368
Date Made Active in Reports: 06/03/2016	Last EDR Contact: 04/27/2016
Number of Days to Update: 37	Next Scheduled EDR Contact: 08/08/2016
	Data Release Frequency: Quarterly

State and tribal voluntary cleanup sites

INDIAN VCP R7: Voluntary Cleanup Priority Listing

A listing of voluntary cleanup priority sites located on Indian Land located in Region 7.

Date of Government Version: 03/20/2008	Source: EPA, Region 7
Date Data Arrived at EDR: 04/22/2008	Telephone: 913-551-7365
Date Made Active in Reports: 05/19/2008	Last EDR Contact: 04/20/2009
Number of Days to Update: 27	Next Scheduled EDR Contact: 07/20/2009
	Data Release Frequency: Varies

VCP: Voluntary Cleanup Program Properties

Contains low threat level properties with either confirmed or unconfirmed releases and the project proponents have request that DTSC oversee investigation and/or cleanup activities and have agreed to provide coverage for DTSC's costs.

Date of Government Version: 05/02/2016	Source: Department of Toxic Substances Control
Date Data Arrived at EDR: 05/04/2016	Telephone: 916-323-3400
Date Made Active in Reports: 06/21/2016	Last EDR Contact: 05/04/2016
Number of Days to Update: 48	Next Scheduled EDR Contact: 08/15/2016
	Data Release Frequency: Quarterly

GOVERNMENT RECORDS SEARCHED / DATA CURRENCY TRACKING

INDIAN VCP R1: Voluntary Cleanup Priority Listing

A listing of voluntary cleanup priority sites located on Indian Land located in Region 1.

Date of Government Version: 07/27/2015	Source: EPA, Region 1
Date Data Arrived at EDR: 09/29/2015	Telephone: 617-918-1102
Date Made Active in Reports: 02/18/2016	Last EDR Contact: 07/01/2016
Number of Days to Update: 142	Next Scheduled EDR Contact: 10/10/2016
	Data Release Frequency: Varies

State and tribal Brownfields sites

BROWNFIELDS: Considered Brownfields Sites Listing

A listing of sites the SWRCB considers to be Brownfields since these are sites have come to them through the MOA Process.

Date of Government Version: 02/29/2016	Source: State Water Resources Control Board
Date Data Arrived at EDR: 03/07/2016	Telephone: 916-323-7905
Date Made Active in Reports: 05/04/2016	Last EDR Contact: 06/15/2016
Number of Days to Update: 58	Next Scheduled EDR Contact: 09/19/2016
	Data Release Frequency: Varies

ADDITIONAL ENVIRONMENTAL RECORDS

Local Brownfield lists

US BROWNFIELDS: A Listing of Brownfields Sites

Brownfields are real property, the expansion, redevelopment, or reuse of which may be complicated by the presence or potential presence of a hazardous substance, pollutant, or contaminant. Cleaning up and reinvesting in these properties takes development pressures off of undeveloped, open land, and both improves and protects the environment. Assessment, Cleanup and Redevelopment Exchange System (ACRES) stores information reported by EPA Brownfields grant recipients on brownfields properties assessed or cleaned up with grant funding as well as information on Targeted Brownfields Assessments performed by EPA Regions. A listing of ACRES Brownfield sites is obtained from Cleanups in My Community. Cleanups in My Community provides information on Brownfields properties for which information is reported back to EPA, as well as areas served by Brownfields grant programs.

Date of Government Version: 03/21/2016	Source: Environmental Protection Agency
Date Data Arrived at EDR: 03/22/2016	Telephone: 202-566-2777
Date Made Active in Reports: 07/13/2016	Last EDR Contact: 06/22/2016
Number of Days to Update: 113	Next Scheduled EDR Contact: 10/03/2016
	Data Release Frequency: Semi-Annually

Local Lists of Landfill / Solid Waste Disposal Sites

WMUDS/SWAT: Waste Management Unit Database

Waste Management Unit Database System. WMUDS is used by the State Water Resources Control Board staff and the Regional Water Quality Control Boards for program tracking and inventory of waste management units. WMUDS is composed of the following databases: Facility Information, Scheduled Inspections Information, Waste Management Unit Information, SWAT Program Information, SWAT Report Summary Information, SWAT Report Summary Data, Chapter 15 (formerly Subchapter 15) Information, Chapter 15 Monitoring Parameters, TPCA Program Information, RCRA Program Information, Closure Information, and Interested Parties Information.

Date of Government Version: 04/01/2000	Source: State Water Resources Control Board
Date Data Arrived at EDR: 04/10/2000	Telephone: 916-227-4448
Date Made Active in Reports: 05/10/2000	Last EDR Contact: 05/06/2016
Number of Days to Update: 30	Next Scheduled EDR Contact: 08/22/2016
	Data Release Frequency: No Update Planned

SWRCY: Recycler Database

A listing of recycling facilities in California.

GOVERNMENT RECORDS SEARCHED / DATA CURRENCY TRACKING

Date of Government Version: 03/15/2016
Date Data Arrived at EDR: 03/16/2016
Date Made Active in Reports: 05/09/2016
Number of Days to Update: 54

Source: Department of Conservation
Telephone: 916-323-3836
Last EDR Contact: 06/14/2016
Next Scheduled EDR Contact: 09/26/2016
Data Release Frequency: Quarterly

HAULERS: Registered Waste Tire Haulers Listing
A listing of registered waste tire haulers.

Date of Government Version: 04/07/2016
Date Data Arrived at EDR: 04/12/2016
Date Made Active in Reports: 06/01/2016
Number of Days to Update: 50

Source: Integrated Waste Management Board
Telephone: 916-341-6422
Last EDR Contact: 05/13/2016
Next Scheduled EDR Contact: 08/22/2016
Data Release Frequency: Varies

INDIAN ODI: Report on the Status of Open Dumps on Indian Lands
Location of open dumps on Indian land.

Date of Government Version: 12/31/1998
Date Data Arrived at EDR: 12/03/2007
Date Made Active in Reports: 01/24/2008
Number of Days to Update: 52

Source: Environmental Protection Agency
Telephone: 703-308-8245
Last EDR Contact: 04/27/2016
Next Scheduled EDR Contact: 08/15/2016
Data Release Frequency: Varies

DEBRIS REGION 9: Torres Martinez Reservation Illegal Dump Site Locations
A listing of illegal dump sites location on the Torres Martinez Indian Reservation located in eastern Riverside County and northern Imperial County, California.

Date of Government Version: 01/12/2009
Date Data Arrived at EDR: 05/07/2009
Date Made Active in Reports: 09/21/2009
Number of Days to Update: 137

Source: EPA, Region 9
Telephone: 415-947-4219
Last EDR Contact: 04/21/2016
Next Scheduled EDR Contact: 08/08/2016
Data Release Frequency: No Update Planned

ODI: Open Dump Inventory
An open dump is defined as a disposal facility that does not comply with one or more of the Part 257 or Part 258 Subtitle D Criteria.

Date of Government Version: 06/30/1985
Date Data Arrived at EDR: 08/09/2004
Date Made Active in Reports: 09/17/2004
Number of Days to Update: 39

Source: Environmental Protection Agency
Telephone: 800-424-9346
Last EDR Contact: 06/09/2004
Next Scheduled EDR Contact: N/A
Data Release Frequency: No Update Planned

Local Lists of Hazardous waste / Contaminated Sites

US HIST CDL: National Clandestine Laboratory Register
A listing of clandestine drug lab locations that have been removed from the DEAs National Clandestine Laboratory Register.

Date of Government Version: 05/04/2016
Date Data Arrived at EDR: 06/03/2016
Date Made Active in Reports: 07/13/2016
Number of Days to Update: 40

Source: Drug Enforcement Administration
Telephone: 202-307-1000
Last EDR Contact: 05/31/2016
Next Scheduled EDR Contact: 06/13/2016
Data Release Frequency: No Update Planned

HIST CAL-SITES: Calsites Database
The Calsites database contains potential or confirmed hazardous substance release properties. In 1996, California EPA reevaluated and significantly reduced the number of sites in the Calsites database. No longer updated by the state agency. It has been replaced by ENVIROSTOR.

GOVERNMENT RECORDS SEARCHED / DATA CURRENCY TRACKING

Date of Government Version: 08/08/2005
Date Data Arrived at EDR: 08/03/2006
Date Made Active in Reports: 08/24/2006
Number of Days to Update: 21

Source: Department of Toxic Substance Control
Telephone: 916-323-3400
Last EDR Contact: 02/23/2009
Next Scheduled EDR Contact: 05/25/2009
Data Release Frequency: No Update Planned

SCH: School Property Evaluation Program

This category contains proposed and existing school sites that are being evaluated by DTSC for possible hazardous materials contamination. In some cases, these properties may be listed in the CalSites category depending on the level of threat to public health and safety or the environment they pose.

Date of Government Version: 05/02/2016
Date Data Arrived at EDR: 05/04/2016
Date Made Active in Reports: 06/21/2016
Number of Days to Update: 48

Source: Department of Toxic Substances Control
Telephone: 916-323-3400
Last EDR Contact: 05/04/2016
Next Scheduled EDR Contact: 08/15/2016
Data Release Frequency: Quarterly

CDL: Clandestine Drug Labs

A listing of drug lab locations. Listing of a location in this database does not indicate that any illegal drug lab materials were or were not present there, and does not constitute a determination that the location either requires or does not require additional cleanup work.

Date of Government Version: 12/31/2015
Date Data Arrived at EDR: 05/10/2016
Date Made Active in Reports: 06/17/2016
Number of Days to Update: 38

Source: Department of Toxic Substances Control
Telephone: 916-255-6504
Last EDR Contact: 07/07/2016
Next Scheduled EDR Contact: 10/24/2016
Data Release Frequency: Varies

TOXIC PITS: Toxic Pits Cleanup Act Sites

Toxic PITS Cleanup Act Sites. TOXIC PITS identifies sites suspected of containing hazardous substances where cleanup has not yet been completed.

Date of Government Version: 07/01/1995
Date Data Arrived at EDR: 08/30/1995
Date Made Active in Reports: 09/26/1995
Number of Days to Update: 27

Source: State Water Resources Control Board
Telephone: 916-227-4364
Last EDR Contact: 01/26/2009
Next Scheduled EDR Contact: 04/27/2009
Data Release Frequency: No Update Planned

US CDL: Clandestine Drug Labs

A listing of clandestine drug lab locations. The U.S. Department of Justice ("the Department") provides this web site as a public service. It contains addresses of some locations where law enforcement agencies reported they found chemicals or other items that indicated the presence of either clandestine drug laboratories or dumpsites. In most cases, the source of the entries is not the Department, and the Department has not verified the entry and does not guarantee its accuracy. Members of the public must verify the accuracy of all entries by, for example, contacting local law enforcement and local health departments.

Date of Government Version: 05/04/2016
Date Data Arrived at EDR: 06/03/2016
Date Made Active in Reports: 07/13/2016
Number of Days to Update: 40

Source: Drug Enforcement Administration
Telephone: 202-307-1000
Last EDR Contact: 05/31/2016
Next Scheduled EDR Contact: 09/12/2016
Data Release Frequency: Quarterly

Local Lists of Registered Storage Tanks

SWEEPS UST: SWEEPS UST Listing

Statewide Environmental Evaluation and Planning System. This underground storage tank listing was updated and maintained by a company contacted by the SWRCB in the early 1990's. The listing is no longer updated or maintained. The local agency is the contact for more information on a site on the SWEEPS list.

GOVERNMENT RECORDS SEARCHED / DATA CURRENCY TRACKING

Date of Government Version: 06/01/1994
Date Data Arrived at EDR: 07/07/2005
Date Made Active in Reports: 08/11/2005
Number of Days to Update: 35

Source: State Water Resources Control Board
Telephone: N/A
Last EDR Contact: 06/03/2005
Next Scheduled EDR Contact: N/A
Data Release Frequency: No Update Planned

UST MENDOCINO: Mendocino County UST Database

A listing of underground storage tank locations in Mendocino County.

Date of Government Version: 06/07/2016
Date Data Arrived at EDR: 06/09/2016
Date Made Active in Reports: 06/23/2016
Number of Days to Update: 14

Source: Department of Public Health
Telephone: 707-463-4466
Last EDR Contact: 06/01/2016
Next Scheduled EDR Contact: 09/12/2016
Data Release Frequency: Annually

HIST UST: Hazardous Substance Storage Container Database

The Hazardous Substance Storage Container Database is a historical listing of UST sites. Refer to local/county source for current data.

Date of Government Version: 10/15/1990
Date Data Arrived at EDR: 01/25/1991
Date Made Active in Reports: 02/12/1991
Number of Days to Update: 18

Source: State Water Resources Control Board
Telephone: 916-341-5851
Last EDR Contact: 07/26/2001
Next Scheduled EDR Contact: N/A
Data Release Frequency: No Update Planned

CA FID UST: Facility Inventory Database

The Facility Inventory Database (FID) contains a historical listing of active and inactive underground storage tank locations from the State Water Resource Control Board. Refer to local/county source for current data.

Date of Government Version: 10/31/1994
Date Data Arrived at EDR: 09/05/1995
Date Made Active in Reports: 09/29/1995
Number of Days to Update: 24

Source: California Environmental Protection Agency
Telephone: 916-341-5851
Last EDR Contact: 12/28/1998
Next Scheduled EDR Contact: N/A
Data Release Frequency: No Update Planned

Local Land Records

LIENS: Environmental Liens Listing

A listing of property locations with environmental liens for California where DTSC is a lien holder.

Date of Government Version: 03/08/2016
Date Data Arrived at EDR: 03/11/2016
Date Made Active in Reports: 05/04/2016
Number of Days to Update: 54

Source: Department of Toxic Substances Control
Telephone: 916-323-3400
Last EDR Contact: 06/02/2016
Next Scheduled EDR Contact: 09/19/2016
Data Release Frequency: Varies

LIENS 2: CERCLA Lien Information

A Federal CERCLA ('Superfund') lien can exist by operation of law at any site or property at which EPA has spent Superfund monies. These monies are spent to investigate and address releases and threatened releases of contamination. CERCLIS provides information as to the identity of these sites and properties.

Date of Government Version: 02/18/2014
Date Data Arrived at EDR: 03/18/2014
Date Made Active in Reports: 04/24/2014
Number of Days to Update: 37

Source: Environmental Protection Agency
Telephone: 202-564-6023
Last EDR Contact: 04/26/2016
Next Scheduled EDR Contact: 08/08/2016
Data Release Frequency: Varies

DEED: Deed Restriction Listing

GOVERNMENT RECORDS SEARCHED / DATA CURRENCY TRACKING

Site Mitigation and Brownfields Reuse Program Facility Sites with Deed Restrictions & Hazardous Waste Management Program Facility Sites with Deed / Land Use Restriction. The DTSC Site Mitigation and Brownfields Reuse Program (SMBRP) list includes sites cleaned up under the program's oversight and generally does not include current or former hazardous waste facilities that required a hazardous waste facility permit. The list represents deed restrictions that are active. Some sites have multiple deed restrictions. The DTSC Hazardous Waste Management Program (HWMP) has developed a list of current or former hazardous waste facilities that have a recorded land use restriction at the local county recorder's office. The land use restrictions on this list were required by the DTSC HWMP as a result of the presence of hazardous substances that remain on site after the facility (or part of the facility) has been closed or cleaned up. The types of land use restriction include deed notice, deed restriction, or a land use restriction that binds current and future owners.

Date of Government Version: 03/07/2016	Source: DTSC and SWRCB
Date Data Arrived at EDR: 03/08/2016	Telephone: 916-323-3400
Date Made Active in Reports: 05/04/2016	Last EDR Contact: 06/07/2016
Number of Days to Update: 57	Next Scheduled EDR Contact: 09/19/2016
	Data Release Frequency: Semi-Annually

Records of Emergency Release Reports

HMIRS: Hazardous Materials Information Reporting System

Hazardous Materials Incident Report System. HMIRS contains hazardous material spill incidents reported to DOT.

Date of Government Version: 06/24/2015	Source: U.S. Department of Transportation
Date Data Arrived at EDR: 06/26/2015	Telephone: 202-366-4555
Date Made Active in Reports: 09/02/2015	Last EDR Contact: 06/28/2016
Number of Days to Update: 68	Next Scheduled EDR Contact: 10/10/2016
	Data Release Frequency: Annually

CHMIRS: California Hazardous Material Incident Report System

California Hazardous Material Incident Reporting System. CHMIRS contains information on reported hazardous material incidents (accidental releases or spills).

Date of Government Version: 04/11/2016	Source: Office of Emergency Services
Date Data Arrived at EDR: 04/27/2016	Telephone: 916-845-8400
Date Made Active in Reports: 06/17/2016	Last EDR Contact: 04/27/2016
Number of Days to Update: 51	Next Scheduled EDR Contact: 08/08/2016
	Data Release Frequency: Varies

LDS: Land Disposal Sites Listing

The Land Disposal program regulates of waste discharge to land for treatment, storage and disposal in waste management units.

Date of Government Version: 03/14/2016	Source: State Water Quality Control Board
Date Data Arrived at EDR: 03/16/2016	Telephone: 866-480-1028
Date Made Active in Reports: 05/16/2016	Last EDR Contact: 06/14/2016
Number of Days to Update: 61	Next Scheduled EDR Contact: 09/26/2016
	Data Release Frequency: Quarterly

MCS: Military Cleanup Sites Listing

The State Water Resources Control Board and nine Regional Water Quality Control Boards partner with the Department of Defense (DoD) through the Defense and State Memorandum of Agreement (DSMOA) to oversee the investigation and remediation of water quality issues at military facilities.

Date of Government Version: 03/14/2016	Source: State Water Resources Control Board
Date Data Arrived at EDR: 03/16/2016	Telephone: 866-480-1028
Date Made Active in Reports: 05/16/2016	Last EDR Contact: 06/14/2016
Number of Days to Update: 61	Next Scheduled EDR Contact: 09/26/2016
	Data Release Frequency: Quarterly

GOVERNMENT RECORDS SEARCHED / DATA CURRENCY TRACKING

SPILLS 90: SPILLS90 data from FirstSearch

Spills 90 includes those spill and release records available exclusively from FirstSearch databases. Typically, they may include chemical, oil and/or hazardous substance spills recorded after 1990. Duplicate records that are already included in EDR incident and release records are not included in Spills 90.

Date of Government Version: 06/06/2012	Source: FirstSearch
Date Data Arrived at EDR: 01/03/2013	Telephone: N/A
Date Made Active in Reports: 02/22/2013	Last EDR Contact: 01/03/2013
Number of Days to Update: 50	Next Scheduled EDR Contact: N/A
	Data Release Frequency: No Update Planned

Other Ascertainable Records

RCRA NonGen / NLR: RCRA - Non Generators / No Longer Regulated

RCRAInfo is EPA's comprehensive information system, providing access to data supporting the Resource Conservation and Recovery Act (RCRA) of 1976 and the Hazardous and Solid Waste Amendments (HSWA) of 1984. The database includes selective information on sites which generate, transport, store, treat and/or dispose of hazardous waste as defined by the Resource Conservation and Recovery Act (RCRA). Non-Generators do not presently generate hazardous waste.

Date of Government Version: 12/09/2015	Source: Environmental Protection Agency
Date Data Arrived at EDR: 03/02/2016	Telephone: (415) 495-8895
Date Made Active in Reports: 04/05/2016	Last EDR Contact: 06/30/2016
Number of Days to Update: 34	Next Scheduled EDR Contact: 10/17/2016
	Data Release Frequency: Varies

FUDS: Formerly Used Defense Sites

The listing includes locations of Formerly Used Defense Sites properties where the US Army Corps of Engineers is actively working or will take necessary cleanup actions.

Date of Government Version: 01/31/2015	Source: U.S. Army Corps of Engineers
Date Data Arrived at EDR: 07/08/2015	Telephone: 202-528-4285
Date Made Active in Reports: 10/13/2015	Last EDR Contact: 06/10/2016
Number of Days to Update: 97	Next Scheduled EDR Contact: 09/19/2016
	Data Release Frequency: Varies

DOD: Department of Defense Sites

This data set consists of federally owned or administered lands, administered by the Department of Defense, that have any area equal to or greater than 640 acres of the United States, Puerto Rico, and the U.S. Virgin Islands.

Date of Government Version: 12/31/2005	Source: USGS
Date Data Arrived at EDR: 11/10/2006	Telephone: 888-275-8747
Date Made Active in Reports: 01/11/2007	Last EDR Contact: 04/15/2016
Number of Days to Update: 62	Next Scheduled EDR Contact: 07/25/2016
	Data Release Frequency: Semi-Annually

FEDLAND: Federal and Indian Lands

Federally and Indian administrated lands of the United States. Lands included are administrated by: Army Corps of Engineers, Bureau of Reclamation, National Wild and Scenic River, National Wildlife Refuge, Public Domain Land, Wilderness, Wilderness Study Area, Wildlife Management Area, Bureau of Indian Affairs, Bureau of Land Management, Department of Justice, Forest Service, Fish and Wildlife Service, National Park Service.

Date of Government Version: 12/31/2005	Source: U.S. Geological Survey
Date Data Arrived at EDR: 02/06/2006	Telephone: 888-275-8747
Date Made Active in Reports: 01/11/2007	Last EDR Contact: 04/15/2016
Number of Days to Update: 339	Next Scheduled EDR Contact: 07/25/2016
	Data Release Frequency: N/A

SCRD DRYCLEANERS: State Coalition for Remediation of Drycleaners Listing

The State Coalition for Remediation of Drycleaners was established in 1998, with support from the U.S. EPA Office of Superfund Remediation and Technology Innovation. It is comprised of representatives of states with established drycleaner remediation programs. Currently the member states are Alabama, Connecticut, Florida, Illinois, Kansas, Minnesota, Missouri, North Carolina, Oregon, South Carolina, Tennessee, Texas, and Wisconsin.

GOVERNMENT RECORDS SEARCHED / DATA CURRENCY TRACKING

Date of Government Version: 03/07/2011	Source: Environmental Protection Agency
Date Data Arrived at EDR: 03/09/2011	Telephone: 615-532-8599
Date Made Active in Reports: 05/02/2011	Last EDR Contact: 05/20/2016
Number of Days to Update: 54	Next Scheduled EDR Contact: 08/29/2016
	Data Release Frequency: Varies

US FIN ASSUR: Financial Assurance Information

All owners and operators of facilities that treat, store, or dispose of hazardous waste are required to provide proof that they will have sufficient funds to pay for the clean up, closure, and post-closure care of their facilities.

Date of Government Version: 09/01/2015	Source: Environmental Protection Agency
Date Data Arrived at EDR: 09/03/2015	Telephone: 202-566-1917
Date Made Active in Reports: 11/03/2015	Last EDR Contact: 05/18/2016
Number of Days to Update: 61	Next Scheduled EDR Contact: 08/29/2016
	Data Release Frequency: Quarterly

EPA WATCH LIST: EPA WATCH LIST

EPA maintains a "Watch List" to facilitate dialogue between EPA, state and local environmental agencies on enforcement matters relating to facilities with alleged violations identified as either significant or high priority. Being on the Watch List does not mean that the facility has actually violated the law only that an investigation by EPA or a state or local environmental agency has led those organizations to allege that an unproven violation has in fact occurred. Being on the Watch List does not represent a higher level of concern regarding the alleged violations that were detected, but instead indicates cases requiring additional dialogue between EPA, state and local agencies - primarily because of the length of time the alleged violation has gone unaddressed or unresolved.

Date of Government Version: 08/30/2013	Source: Environmental Protection Agency
Date Data Arrived at EDR: 03/21/2014	Telephone: 617-520-3000
Date Made Active in Reports: 06/17/2014	Last EDR Contact: 05/09/2016
Number of Days to Update: 88	Next Scheduled EDR Contact: 08/22/2016
	Data Release Frequency: Quarterly

2020 COR ACTION: 2020 Corrective Action Program List

The EPA has set ambitious goals for the RCRA Corrective Action program by creating the 2020 Corrective Action Universe. This RCRA cleanup baseline includes facilities expected to need corrective action. The 2020 universe contains a wide variety of sites. Some properties are heavily contaminated while others were contaminated but have since been cleaned up. Still others have not been fully investigated yet, and may require little or no remediation. Inclusion in the 2020 Universe does not necessarily imply failure on the part of a facility to meet its RCRA obligations.

Date of Government Version: 04/22/2013	Source: Environmental Protection Agency
Date Data Arrived at EDR: 03/03/2015	Telephone: 703-308-4044
Date Made Active in Reports: 03/09/2015	Last EDR Contact: 05/12/2016
Number of Days to Update: 6	Next Scheduled EDR Contact: 08/22/2016
	Data Release Frequency: Varies

TSCA: Toxic Substances Control Act

Toxic Substances Control Act. TSCA identifies manufacturers and importers of chemical substances included on the TSCA Chemical Substance Inventory list. It includes data on the production volume of these substances by plant site.

Date of Government Version: 12/31/2012	Source: EPA
Date Data Arrived at EDR: 01/15/2015	Telephone: 202-260-5521
Date Made Active in Reports: 01/29/2015	Last EDR Contact: 06/24/2016
Number of Days to Update: 14	Next Scheduled EDR Contact: 10/03/2016
	Data Release Frequency: Every 4 Years

TRIS: Toxic Chemical Release Inventory System

Toxic Release Inventory System. TRIS identifies facilities which release toxic chemicals to the air, water and land in reportable quantities under SARA Title III Section 313.

GOVERNMENT RECORDS SEARCHED / DATA CURRENCY TRACKING

Date of Government Version: 12/31/2014
Date Data Arrived at EDR: 11/24/2015
Date Made Active in Reports: 04/05/2016
Number of Days to Update: 133

Source: EPA
Telephone: 202-566-0250
Last EDR Contact: 05/24/2016
Next Scheduled EDR Contact: 09/05/2016
Data Release Frequency: Annually

SSTS: Section 7 Tracking Systems

Section 7 of the Federal Insecticide, Fungicide and Rodenticide Act, as amended (92 Stat. 829) requires all registered pesticide-producing establishments to submit a report to the Environmental Protection Agency by March 1st each year. Each establishment must report the types and amounts of pesticides, active ingredients and devices being produced, and those having been produced and sold or distributed in the past year.

Date of Government Version: 12/31/2009
Date Data Arrived at EDR: 12/10/2010
Date Made Active in Reports: 02/25/2011
Number of Days to Update: 77

Source: EPA
Telephone: 202-564-4203
Last EDR Contact: 04/25/2016
Next Scheduled EDR Contact: 08/08/2016
Data Release Frequency: Annually

ROD: Records Of Decision

Record of Decision. ROD documents mandate a permanent remedy at an NPL (Superfund) site containing technical and health information to aid in the cleanup.

Date of Government Version: 11/25/2013
Date Data Arrived at EDR: 12/12/2013
Date Made Active in Reports: 02/24/2014
Number of Days to Update: 74

Source: EPA
Telephone: 703-416-0223
Last EDR Contact: 06/07/2016
Next Scheduled EDR Contact: 09/19/2016
Data Release Frequency: Annually

RMP: Risk Management Plans

When Congress passed the Clean Air Act Amendments of 1990, it required EPA to publish regulations and guidance for chemical accident prevention at facilities using extremely hazardous substances. The Risk Management Program Rule (RMP Rule) was written to implement Section 112(r) of these amendments. The rule, which built upon existing industry codes and standards, requires companies of all sizes that use certain flammable and toxic substances to develop a Risk Management Program, which includes a(n): Hazard assessment that details the potential effects of an accidental release, an accident history of the last five years, and an evaluation of worst-case and alternative accidental releases; Prevention program that includes safety precautions and maintenance, monitoring, and employee training measures; and Emergency response program that spells out emergency health care, employee training measures and procedures for informing the public and response agencies (e.g the fire department) should an accident occur.

Date of Government Version: 08/01/2015
Date Data Arrived at EDR: 08/26/2015
Date Made Active in Reports: 11/03/2015
Number of Days to Update: 69

Source: Environmental Protection Agency
Telephone: 202-564-8600
Last EDR Contact: 04/25/2016
Next Scheduled EDR Contact: 08/08/2016
Data Release Frequency: Varies

RAATS: RCRA Administrative Action Tracking System

RCRA Administration Action Tracking System. RAATS contains records based on enforcement actions issued under RCRA pertaining to major violators and includes administrative and civil actions brought by the EPA. For administration actions after September 30, 1995, data entry in the RAATS database was discontinued. EPA will retain a copy of the database for historical records. It was necessary to terminate RAATS because a decrease in agency resources made it impossible to continue to update the information contained in the database.

Date of Government Version: 04/17/1995
Date Data Arrived at EDR: 07/03/1995
Date Made Active in Reports: 08/07/1995
Number of Days to Update: 35

Source: EPA
Telephone: 202-564-4104
Last EDR Contact: 06/02/2008
Next Scheduled EDR Contact: 09/01/2008
Data Release Frequency: No Update Planned

GOVERNMENT RECORDS SEARCHED / DATA CURRENCY TRACKING

PRP: Potentially Responsible Parties

A listing of verified Potentially Responsible Parties

Date of Government Version: 10/25/2013	Source: EPA
Date Data Arrived at EDR: 10/17/2014	Telephone: 202-564-6023
Date Made Active in Reports: 10/20/2014	Last EDR Contact: 05/12/2016
Number of Days to Update: 3	Next Scheduled EDR Contact: 08/22/2016
	Data Release Frequency: Quarterly

PADS: PCB Activity Database System

PCB Activity Database. PADS Identifies generators, transporters, commercial storers and/or brokers and disposers of PCB's who are required to notify the EPA of such activities.

Date of Government Version: 07/01/2014	Source: EPA
Date Data Arrived at EDR: 10/15/2014	Telephone: 202-566-0500
Date Made Active in Reports: 11/17/2014	Last EDR Contact: 04/12/2016
Number of Days to Update: 33	Next Scheduled EDR Contact: 07/25/2016
	Data Release Frequency: Annually

ICIS: Integrated Compliance Information System

The Integrated Compliance Information System (ICIS) supports the information needs of the national enforcement and compliance program as well as the unique needs of the National Pollutant Discharge Elimination System (NPDES) program.

Date of Government Version: 01/23/2015	Source: Environmental Protection Agency
Date Data Arrived at EDR: 02/06/2015	Telephone: 202-564-5088
Date Made Active in Reports: 03/09/2015	Last EDR Contact: 07/07/2016
Number of Days to Update: 31	Next Scheduled EDR Contact: 10/24/2016
	Data Release Frequency: Quarterly

FTTS: FIFRA/ TSCA Tracking System - FIFRA (Federal Insecticide, Fungicide, & Rodenticide Act)/TSCA (Toxic Substances Control Act)

FTTS tracks administrative cases and pesticide enforcement actions and compliance activities related to FIFRA, TSCA and EPCRA (Emergency Planning and Community Right-to-Know Act). To maintain currency, EDR contacts the Agency on a quarterly basis.

Date of Government Version: 04/09/2009	Source: EPA/Office of Prevention, Pesticides and Toxic Substances
Date Data Arrived at EDR: 04/16/2009	Telephone: 202-566-1667
Date Made Active in Reports: 05/11/2009	Last EDR Contact: 05/20/2016
Number of Days to Update: 25	Next Scheduled EDR Contact: 09/05/2016
	Data Release Frequency: Quarterly

FTTS INSP: FIFRA/ TSCA Tracking System - FIFRA (Federal Insecticide, Fungicide, & Rodenticide Act)/TSCA (Toxic Substances Control Act)

A listing of FIFRA/TSCA Tracking System (FTTS) inspections and enforcements.

Date of Government Version: 04/09/2009	Source: EPA
Date Data Arrived at EDR: 04/16/2009	Telephone: 202-566-1667
Date Made Active in Reports: 05/11/2009	Last EDR Contact: 05/20/2016
Number of Days to Update: 25	Next Scheduled EDR Contact: 09/05/2016
	Data Release Frequency: Quarterly

MLTS: Material Licensing Tracking System

MLTS is maintained by the Nuclear Regulatory Commission and contains a list of approximately 8,100 sites which possess or use radioactive materials and which are subject to NRC licensing requirements. To maintain currency, EDR contacts the Agency on a quarterly basis.

Date of Government Version: 03/07/2016	Source: Nuclear Regulatory Commission
Date Data Arrived at EDR: 03/18/2016	Telephone: 301-415-7169
Date Made Active in Reports: 04/15/2016	Last EDR Contact: 05/06/2016
Number of Days to Update: 28	Next Scheduled EDR Contact: 08/22/2016
	Data Release Frequency: Quarterly

GOVERNMENT RECORDS SEARCHED / DATA CURRENCY TRACKING

COAL ASH DOE: Steam-Electric Plant Operation Data

A listing of power plants that store ash in surface ponds.

Date of Government Version: 12/31/2005	Source: Department of Energy
Date Data Arrived at EDR: 08/07/2009	Telephone: 202-586-8719
Date Made Active in Reports: 10/22/2009	Last EDR Contact: 06/09/2016
Number of Days to Update: 76	Next Scheduled EDR Contact: 09/19/2016
	Data Release Frequency: Varies

COAL ASH EPA: Coal Combustion Residues Surface Impoundments List

A listing of coal combustion residues surface impoundments with high hazard potential ratings.

Date of Government Version: 07/01/2014	Source: Environmental Protection Agency
Date Data Arrived at EDR: 09/10/2014	Telephone: N/A
Date Made Active in Reports: 10/20/2014	Last EDR Contact: 06/10/2016
Number of Days to Update: 40	Next Scheduled EDR Contact: 09/19/2016
	Data Release Frequency: Varies

PCB TRANSFORMER: PCB Transformer Registration Database

The database of PCB transformer registrations that includes all PCB registration submittals.

Date of Government Version: 02/01/2011	Source: Environmental Protection Agency
Date Data Arrived at EDR: 10/19/2011	Telephone: 202-566-0517
Date Made Active in Reports: 01/10/2012	Last EDR Contact: 04/26/2016
Number of Days to Update: 83	Next Scheduled EDR Contact: 08/08/2016
	Data Release Frequency: Varies

RADINFO: Radiation Information Database

The Radiation Information Database (RADINFO) contains information about facilities that are regulated by U.S. Environmental Protection Agency (EPA) regulations for radiation and radioactivity.

Date of Government Version: 07/07/2015	Source: Environmental Protection Agency
Date Data Arrived at EDR: 07/09/2015	Telephone: 202-343-9775
Date Made Active in Reports: 09/16/2015	Last EDR Contact: 07/07/2016
Number of Days to Update: 69	Next Scheduled EDR Contact: 10/17/2016
	Data Release Frequency: Quarterly

HIST FTTS: FIFRA/TSCA Tracking System Administrative Case Listing

A complete administrative case listing from the FIFRA/TSCA Tracking System (FTTS) for all ten EPA regions. The information was obtained from the National Compliance Database (NCDB). NCDB supports the implementation of FIFRA (Federal Insecticide, Fungicide, and Rodenticide Act) and TSCA (Toxic Substances Control Act). Some EPA regions are now closing out records. Because of that, and the fact that some EPA regions are not providing EPA Headquarters with updated records, it was decided to create a HIST FTTS database. It included records that may not be included in the newer FTTS database updates. This database is no longer updated.

Date of Government Version: 10/19/2006	Source: Environmental Protection Agency
Date Data Arrived at EDR: 03/01/2007	Telephone: 202-564-2501
Date Made Active in Reports: 04/10/2007	Last EDR Contact: 12/17/2007
Number of Days to Update: 40	Next Scheduled EDR Contact: 03/17/2008
	Data Release Frequency: No Update Planned

HIST FTTS INSP: FIFRA/TSCA Tracking System Inspection & Enforcement Case Listing

A complete inspection and enforcement case listing from the FIFRA/TSCA Tracking System (FTTS) for all ten EPA regions. The information was obtained from the National Compliance Database (NCDB). NCDB supports the implementation of FIFRA (Federal Insecticide, Fungicide, and Rodenticide Act) and TSCA (Toxic Substances Control Act). Some EPA regions are now closing out records. Because of that, and the fact that some EPA regions are not providing EPA Headquarters with updated records, it was decided to create a HIST FTTS database. It included records that may not be included in the newer FTTS database updates. This database is no longer updated.

GOVERNMENT RECORDS SEARCHED / DATA CURRENCY TRACKING

Date of Government Version: 10/19/2006
Date Data Arrived at EDR: 03/01/2007
Date Made Active in Reports: 04/10/2007
Number of Days to Update: 40

Source: Environmental Protection Agency
Telephone: 202-564-2501
Last EDR Contact: 12/17/2008
Next Scheduled EDR Contact: 03/17/2008
Data Release Frequency: No Update Planned

DOT OPS: Incident and Accident Data

Department of Transportation, Office of Pipeline Safety Incident and Accident data.

Date of Government Version: 07/31/2012
Date Data Arrived at EDR: 08/07/2012
Date Made Active in Reports: 09/18/2012
Number of Days to Update: 42

Source: Department of Transportation, Office of Pipeline Safety
Telephone: 202-366-4595
Last EDR Contact: 05/04/2016
Next Scheduled EDR Contact: 08/15/2016
Data Release Frequency: Varies

CONSENT: Superfund (CERCLA) Consent Decrees

Major legal settlements that establish responsibility and standards for cleanup at NPL (Superfund) sites. Released periodically by United States District Courts after settlement by parties to litigation matters.

Date of Government Version: 12/31/2014
Date Data Arrived at EDR: 04/17/2015
Date Made Active in Reports: 06/02/2015
Number of Days to Update: 46

Source: Department of Justice, Consent Decree Library
Telephone: Varies
Last EDR Contact: 03/24/2016
Next Scheduled EDR Contact: 07/11/2016
Data Release Frequency: Varies

BRS: Biennial Reporting System

The Biennial Reporting System is a national system administered by the EPA that collects data on the generation and management of hazardous waste. BRS captures detailed data from two groups: Large Quantity Generators (LQG) and Treatment, Storage, and Disposal Facilities.

Date of Government Version: 12/31/2013
Date Data Arrived at EDR: 02/24/2015
Date Made Active in Reports: 09/30/2015
Number of Days to Update: 218

Source: EPA/NTIS
Telephone: 800-424-9346
Last EDR Contact: 05/27/2016
Next Scheduled EDR Contact: 09/05/2016
Data Release Frequency: Biennially

INDIAN RESERV: Indian Reservations

This map layer portrays Indian administered lands of the United States that have any area equal to or greater than 640 acres.

Date of Government Version: 12/31/2005
Date Data Arrived at EDR: 12/08/2006
Date Made Active in Reports: 01/11/2007
Number of Days to Update: 34

Source: USGS
Telephone: 202-208-3710
Last EDR Contact: 04/15/2016
Next Scheduled EDR Contact: 07/25/2016
Data Release Frequency: Semi-Annually

FUSRAP: Formerly Utilized Sites Remedial Action Program

DOE established the Formerly Utilized Sites Remedial Action Program (FUSRAP) in 1974 to remediate sites where radioactive contamination remained from Manhattan Project and early U.S. Atomic Energy Commission (AEC) operations.

Date of Government Version: 03/11/2016
Date Data Arrived at EDR: 03/15/2016
Date Made Active in Reports: 06/03/2016
Number of Days to Update: 80

Source: Department of Energy
Telephone: 202-586-3559
Last EDR Contact: 05/09/2016
Next Scheduled EDR Contact: 08/22/2016
Data Release Frequency: Varies

UMTRA: Uranium Mill Tailings Sites

Uranium ore was mined by private companies for federal government use in national defense programs. When the mills shut down, large piles of the sand-like material (mill tailings) remain after uranium has been extracted from the ore. Levels of human exposure to radioactive materials from the piles are low; however, in some cases tailings were used as construction materials before the potential health hazards of the tailings were recognized.

GOVERNMENT RECORDS SEARCHED / DATA CURRENCY TRACKING

Date of Government Version: 09/14/2010
Date Data Arrived at EDR: 10/07/2011
Date Made Active in Reports: 03/01/2012
Number of Days to Update: 146

Source: Department of Energy
Telephone: 505-845-0011
Last EDR Contact: 05/23/2016
Next Scheduled EDR Contact: 09/05/2016
Data Release Frequency: Varies

LEAD SMELTER 1: Lead Smelter Sites

A listing of former lead smelter site locations.

Date of Government Version: 11/25/2014
Date Data Arrived at EDR: 11/26/2014
Date Made Active in Reports: 01/29/2015
Number of Days to Update: 64

Source: Environmental Protection Agency
Telephone: 703-603-8787
Last EDR Contact: 07/08/2016
Next Scheduled EDR Contact: 10/17/2016
Data Release Frequency: Varies

LEAD SMELTER 2: Lead Smelter Sites

A list of several hundred sites in the U.S. where secondary lead smelting was done from 1931 and 1964. These sites may pose a threat to public health through ingestion or inhalation of contaminated soil or dust

Date of Government Version: 04/05/2001
Date Data Arrived at EDR: 10/27/2010
Date Made Active in Reports: 12/02/2010
Number of Days to Update: 36

Source: American Journal of Public Health
Telephone: 703-305-6451
Last EDR Contact: 12/02/2009
Next Scheduled EDR Contact: N/A
Data Release Frequency: No Update Planned

US AIRS (AFS): Aerometric Information Retrieval System Facility Subsystem (AFS)

The database is a sub-system of Aerometric Information Retrieval System (AIRS). AFS contains compliance data on air pollution point sources regulated by the U.S. EPA and/or state and local air regulatory agencies. This information comes from source reports by various stationary sources of air pollution, such as electric power plants, steel mills, factories, and universities, and provides information about the air pollutants they produce. Action, air program, air program pollutant, and general level plant data. It is used to track emissions and compliance data from industrial plants.

Date of Government Version: 10/20/2015
Date Data Arrived at EDR: 10/27/2015
Date Made Active in Reports: 01/04/2016
Number of Days to Update: 69

Source: EPA
Telephone: 202-564-2496
Last EDR Contact: 06/22/2016
Next Scheduled EDR Contact: 10/10/2016
Data Release Frequency: Annually

US AIRS MINOR: Air Facility System Data

A listing of minor source facilities.

Date of Government Version: 10/20/2015
Date Data Arrived at EDR: 10/27/2015
Date Made Active in Reports: 01/04/2016
Number of Days to Update: 69

Source: EPA
Telephone: 202-564-2496
Last EDR Contact: 06/22/2016
Next Scheduled EDR Contact: 10/10/2016
Data Release Frequency: Annually

US MINES: Mines Master Index File

Contains all mine identification numbers issued for mines active or opened since 1971. The data also includes violation information.

Date of Government Version: 02/09/2016
Date Data Arrived at EDR: 03/02/2016
Date Made Active in Reports: 04/15/2016
Number of Days to Update: 44

Source: Department of Labor, Mine Safety and Health Administration
Telephone: 303-231-5959
Last EDR Contact: 06/02/2016
Next Scheduled EDR Contact: 09/12/2016
Data Release Frequency: Semi-Annually

US MINES 2: Ferrous and Nonferrous Metal Mines Database Listing

This map layer includes ferrous (ferrous metal mines are facilities that extract ferrous metals, such as iron ore or molybdenum) and nonferrous (Nonferrous metal mines are facilities that extract nonferrous metals, such as gold, silver, copper, zinc, and lead) metal mines in the United States.

GOVERNMENT RECORDS SEARCHED / DATA CURRENCY TRACKING

Date of Government Version: 12/05/2005	Source: USGS
Date Data Arrived at EDR: 02/29/2008	Telephone: 703-648-7709
Date Made Active in Reports: 04/18/2008	Last EDR Contact: 06/03/2016
Number of Days to Update: 49	Next Scheduled EDR Contact: 09/12/2016
	Data Release Frequency: Varies

US MINES 3: Active Mines & Mineral Plants Database Listing

Active Mines and Mineral Processing Plant operations for commodities monitored by the Minerals Information Team of the USGS.

Date of Government Version: 04/14/2011	Source: USGS
Date Data Arrived at EDR: 06/08/2011	Telephone: 703-648-7709
Date Made Active in Reports: 09/13/2011	Last EDR Contact: 06/03/2016
Number of Days to Update: 97	Next Scheduled EDR Contact: 09/12/2016
	Data Release Frequency: Varies

FINDS: Facility Index System/Facility Registry System

Facility Index System. FINDS contains both facility information and 'pointers' to other sources that contain more detail. EDR includes the following FINDS databases in this report: PCS (Permit Compliance System), AIRS (Aerometric Information Retrieval System), DOCKET (Enforcement Docket used to manage and track information on civil judicial enforcement cases for all environmental statutes), FURS (Federal Underground Injection Control), C-DOCKET (Criminal Docket System used to track criminal enforcement actions for all environmental statutes), FFIS (Federal Facilities Information System), STATE (State Environmental Laws and Statutes), and PADS (PCB Activity Data System).

Date of Government Version: 07/20/2015	Source: EPA
Date Data Arrived at EDR: 09/09/2015	Telephone: (415) 947-8000
Date Made Active in Reports: 11/03/2015	Last EDR Contact: 06/08/2016
Number of Days to Update: 55	Next Scheduled EDR Contact: 09/19/2016
	Data Release Frequency: Quarterly

UXO: Unexploded Ordnance Sites

A listing of unexploded ordnance site locations

Date of Government Version: 10/25/2015	Source: Department of Defense
Date Data Arrived at EDR: 01/29/2016	Telephone: 571-373-0407
Date Made Active in Reports: 04/05/2016	Last EDR Contact: 06/20/2016
Number of Days to Update: 67	Next Scheduled EDR Contact: 10/03/2016
	Data Release Frequency: Varies

DOCKET HWC: Hazardous Waste Compliance Docket Listing

A complete list of the Federal Agency Hazardous Waste Compliance Docket Facilities.

Date of Government Version: 03/01/2016	Source: Environmental Protection Agency
Date Data Arrived at EDR: 03/03/2016	Telephone: 202-564-0527
Date Made Active in Reports: 04/05/2016	Last EDR Contact: 05/25/2016
Number of Days to Update: 33	Next Scheduled EDR Contact: 09/12/2016
	Data Release Frequency: Varies

CA BOND EXP. PLAN: Bond Expenditure Plan

Department of Health Services developed a site-specific expenditure plan as the basis for an appropriation of Hazardous Substance Cleanup Bond Act funds. It is not updated.

Date of Government Version: 01/01/1989	Source: Department of Health Services
Date Data Arrived at EDR: 07/27/1994	Telephone: 916-255-2118
Date Made Active in Reports: 08/02/1994	Last EDR Contact: 05/31/1994
Number of Days to Update: 6	Next Scheduled EDR Contact: N/A
	Data Release Frequency: No Update Planned

CORTESE: "Cortese" Hazardous Waste & Substances Sites List

The sites for the list are designated by the State Water Resource Control Board (LUST), the Integrated Waste Board (SWF/LS), and the Department of Toxic Substances Control (Cal-Sites).

GOVERNMENT RECORDS SEARCHED / DATA CURRENCY TRACKING

Date of Government Version: 03/28/2016
Date Data Arrived at EDR: 03/30/2016
Date Made Active in Reports: 05/09/2016
Number of Days to Update: 40

Source: CAL EPA/Office of Emergency Information
Telephone: 916-323-3400
Last EDR Contact: 06/28/2016
Next Scheduled EDR Contact: 10/10/2016
Data Release Frequency: Quarterly

DRYCLEANERS: Cleaner Facilities

A list of drycleaner related facilities that have EPA ID numbers. These are facilities with certain SIC codes: power laundries, family and commercial; garment pressing and cleaner's agents; linen supply; coin-operated laundries and cleaning; drycleaning plants, except rugs; carpet and upholster cleaning; industrial launderers; laundry and garment services.

Date of Government Version: 02/08/2016
Date Data Arrived at EDR: 02/24/2016
Date Made Active in Reports: 04/01/2016
Number of Days to Update: 37

Source: Department of Toxic Substance Control
Telephone: 916-327-4498
Last EDR Contact: 06/02/2016
Next Scheduled EDR Contact: 09/19/2016
Data Release Frequency: Annually

EMI: Emissions Inventory Data

Toxics and criteria pollutant emissions data collected by the ARB and local air pollution agencies.

Date of Government Version: 12/31/2014
Date Data Arrived at EDR: 03/22/2016
Date Made Active in Reports: 05/09/2016
Number of Days to Update: 48

Source: California Air Resources Board
Telephone: 916-322-2990
Last EDR Contact: 06/22/2016
Next Scheduled EDR Contact: 10/03/2016
Data Release Frequency: Varies

ENF: Enforcement Action Listing

A listing of Water Board Enforcement Actions. Formal is everything except Oral/Verbal Communication, Notice of Violation, Expedited Payment Letter, and Staff Enforcement Letter.

Date of Government Version: 01/26/2016
Date Data Arrived at EDR: 01/29/2016
Date Made Active in Reports: 03/22/2016
Number of Days to Update: 53

Source: State Water Resources Control Board
Telephone: 916-445-9379
Last EDR Contact: 05/23/2016
Next Scheduled EDR Contact: 08/08/2016
Data Release Frequency: Varies

Financial Assurance 1: Financial Assurance Information Listing

Financial Assurance information

Date of Government Version: 04/25/2016
Date Data Arrived at EDR: 04/29/2016
Date Made Active in Reports: 06/21/2016
Number of Days to Update: 53

Source: Department of Toxic Substances Control
Telephone: 916-255-3628
Last EDR Contact: 04/21/2016
Next Scheduled EDR Contact: 08/08/2016
Data Release Frequency: Varies

Financial Assurance 2: Financial Assurance Information Listing

A listing of financial assurance information for solid waste facilities. Financial assurance is intended to ensure that resources are available to pay for the cost of closure, post-closure care, and corrective measures if the owner or operator of a regulated facility is unable or unwilling to pay.

Date of Government Version: 02/17/2016
Date Data Arrived at EDR: 02/23/2016
Date Made Active in Reports: 04/01/2016
Number of Days to Update: 38

Source: California Integrated Waste Management Board
Telephone: 916-341-6066
Last EDR Contact: 05/25/2016
Next Scheduled EDR Contact: 08/29/2016
Data Release Frequency: Varies

HAZNET: Facility and Manifest Data

Facility and Manifest Data. The data is extracted from the copies of hazardous waste manifests received each year by the DTSC. The annual volume of manifests is typically 700,000 - 1,000,000 annually, representing approximately 350,000 - 500,000 shipments. Data are from the manifests submitted without correction, and therefore many contain some invalid values for data elements such as generator ID, TSD ID, waste category, and disposal method. This database begins with calendar year 1993.

GOVERNMENT RECORDS SEARCHED / DATA CURRENCY TRACKING

Date of Government Version: 12/31/2014
Date Data Arrived at EDR: 10/14/2015
Date Made Active in Reports: 12/11/2015
Number of Days to Update: 58

Source: California Environmental Protection Agency
Telephone: 916-255-1136
Last EDR Contact: 04/15/2016
Next Scheduled EDR Contact: 07/25/2016
Data Release Frequency: Annually

HIST CORTESE: Hazardous Waste & Substance Site List

The sites for the list are designated by the State Water Resource Control Board [LUST], the Integrated Waste Board [SWF/LS], and the Department of Toxic Substances Control [CALSITES]. This listing is no longer updated by the state agency.

Date of Government Version: 04/01/2001
Date Data Arrived at EDR: 01/22/2009
Date Made Active in Reports: 04/08/2009
Number of Days to Update: 76

Source: Department of Toxic Substances Control
Telephone: 916-323-3400
Last EDR Contact: 01/22/2009
Next Scheduled EDR Contact: N/A
Data Release Frequency: No Update Planned

HWP: EnviroStor Permitted Facilities Listing

Detailed information on permitted hazardous waste facilities and corrective action ("cleanups") tracked in EnviroStor.

Date of Government Version: 02/22/2016
Date Data Arrived at EDR: 02/24/2016
Date Made Active in Reports: 04/01/2016
Number of Days to Update: 37

Source: Department of Toxic Substances Control
Telephone: 916-323-3400
Last EDR Contact: 05/25/2016
Next Scheduled EDR Contact: 09/05/2016
Data Release Frequency: Quarterly

HWT: Registered Hazardous Waste Transporter Database

A listing of hazardous waste transporters. In California, unless specifically exempted, it is unlawful for any person to transport hazardous wastes unless the person holds a valid registration issued by DTSC. A hazardous waste transporter registration is valid for one year and is assigned a unique registration number.

Date of Government Version: 04/11/2016
Date Data Arrived at EDR: 04/12/2016
Date Made Active in Reports: 06/01/2016
Number of Days to Update: 50

Source: Department of Toxic Substances Control
Telephone: 916-440-7145
Last EDR Contact: 07/13/2016
Next Scheduled EDR Contact: 10/24/2016
Data Release Frequency: Quarterly

MINES: Mines Site Location Listing

A listing of mine site locations from the Office of Mine Reclamation.

Date of Government Version: 03/15/2016
Date Data Arrived at EDR: 03/16/2016
Date Made Active in Reports: 05/09/2016
Number of Days to Update: 54

Source: Department of Conservation
Telephone: 916-322-1080
Last EDR Contact: 06/14/2016
Next Scheduled EDR Contact: 09/26/2016
Data Release Frequency: Varies

MWMP: Medical Waste Management Program Listing

The Medical Waste Management Program (MWMP) ensures the proper handling and disposal of medical waste by permitting and inspecting medical waste Offsite Treatment Facilities (PDF) and Transfer Stations (PDF) throughout the state. MWMP also oversees all Medical Waste Transporters.

Date of Government Version: 02/29/2016
Date Data Arrived at EDR: 03/08/2016
Date Made Active in Reports: 05/04/2016
Number of Days to Update: 57

Source: Department of Public Health
Telephone: 916-558-1784
Last EDR Contact: 06/07/2016
Next Scheduled EDR Contact: 09/19/2016
Data Release Frequency: Varies

NPDES: NPDES Permits Listing

A listing of NPDES permits, including stormwater.

GOVERNMENT RECORDS SEARCHED / DATA CURRENCY TRACKING

Date of Government Version: 05/16/2016
Date Data Arrived at EDR: 05/18/2016
Date Made Active in Reports: 06/23/2016
Number of Days to Update: 36

Source: State Water Resources Control Board
Telephone: 916-445-9379
Last EDR Contact: 05/18/2016
Next Scheduled EDR Contact: 08/29/2016
Data Release Frequency: Quarterly

PEST LIC: Pesticide Regulation Licenses Listing

A listing of licenses and certificates issued by the Department of Pesticide Regulation. The DPR issues licenses and/or certificates to: Persons and businesses that apply or sell pesticides; Pest control dealers and brokers; Persons who advise on agricultural pesticide applications.

Date of Government Version: 03/07/2016
Date Data Arrived at EDR: 03/08/2016
Date Made Active in Reports: 05/16/2016
Number of Days to Update: 69

Source: Department of Pesticide Regulation
Telephone: 916-445-4038
Last EDR Contact: 06/07/2016
Next Scheduled EDR Contact: 09/19/2016
Data Release Frequency: Quarterly

PROC: Certified Processors Database

A listing of certified processors.

Date of Government Version: 03/15/2016
Date Data Arrived at EDR: 03/16/2016
Date Made Active in Reports: 05/09/2016
Number of Days to Update: 54

Source: Department of Conservation
Telephone: 916-323-3836
Last EDR Contact: 06/14/2016
Next Scheduled EDR Contact: 09/26/2016
Data Release Frequency: Quarterly

NOTIFY 65: Proposition 65 Records

Listings of all Proposition 65 incidents reported to counties by the State Water Resources Control Board and the Regional Water Quality Control Board. This database is no longer updated by the reporting agency.

Date of Government Version: 09/10/2015
Date Data Arrived at EDR: 01/05/2016
Date Made Active in Reports: 02/12/2016
Number of Days to Update: 38

Source: State Water Resources Control Board
Telephone: 916-445-3846
Last EDR Contact: 06/30/2016
Next Scheduled EDR Contact: 10/03/2016
Data Release Frequency: No Update Planned

UIC: UIC Listing

A listing of wells identified as underground injection wells, in the California Oil and Gas Wells database.

Date of Government Version: 02/12/2016
Date Data Arrived at EDR: 03/16/2016
Date Made Active in Reports: 06/13/2016
Number of Days to Update: 89

Source: Department of Conservation
Telephone: 916-445-2408
Last EDR Contact: 06/16/2016
Next Scheduled EDR Contact: 09/26/2016
Data Release Frequency: Varies

WASTEWATER PITS: Oil Wastewater Pits Listing

Water officials discovered that oil producers have been dumping chemical-laden wastewater into hundreds of unlined pits that are operating without proper permits. Inspections completed by the Central Valley Regional Water Quality Control Board revealed the existence of previously unidentified waste sites. The water board's review found that more than one-third of the region's active disposal pits are operating without permission.

Date of Government Version: 04/15/2015
Date Data Arrived at EDR: 04/17/2015
Date Made Active in Reports: 06/23/2015
Number of Days to Update: 67

Source: RWQCB, Central Valley Region
Telephone: 559-445-5577
Last EDR Contact: 01/15/2016
Next Scheduled EDR Contact: 04/25/2016
Data Release Frequency: Varies

WDS: Waste Discharge System

Sites which have been issued waste discharge requirements.

GOVERNMENT RECORDS SEARCHED / DATA CURRENCY TRACKING

Date of Government Version: 06/19/2007
Date Data Arrived at EDR: 06/20/2007
Date Made Active in Reports: 06/29/2007
Number of Days to Update: 9

Source: State Water Resources Control Board
Telephone: 916-341-5227
Last EDR Contact: 05/20/2016
Next Scheduled EDR Contact: 09/05/2016
Data Release Frequency: Quarterly

WIP: Well Investigation Program Case List

Well Investigation Program case in the San Gabriel and San Fernando Valley area.

Date of Government Version: 07/03/2009
Date Data Arrived at EDR: 07/21/2009
Date Made Active in Reports: 08/03/2009
Number of Days to Update: 13

Source: Los Angeles Water Quality Control Board
Telephone: 213-576-6726
Last EDR Contact: 06/24/2016
Next Scheduled EDR Contact: 10/10/2016
Data Release Frequency: Varies

ECHO: Enforcement & Compliance History Information

ECHO provides integrated compliance and enforcement information for about 800,000 regulated facilities nationwide.

Date of Government Version: 09/20/2015
Date Data Arrived at EDR: 09/23/2015
Date Made Active in Reports: 01/04/2016
Number of Days to Update: 103

Source: Environmental Protection Agency
Telephone: 202-564-2280
Last EDR Contact: 06/22/2016
Next Scheduled EDR Contact: 10/03/2016
Data Release Frequency: Quarterly

FUELS PROGRAM: EPA Fuels Program Registered Listing

This listing includes facilities that are registered under the Part 80 (Code of Federal Regulations) EPA Fuels Programs. All companies now are required to submit new and updated registrations.

Date of Government Version: 05/24/2016
Date Data Arrived at EDR: 05/25/2016
Date Made Active in Reports: 07/13/2016
Number of Days to Update: 49

Source: EPA
Telephone: 800-385-6164
Last EDR Contact: 05/25/2016
Next Scheduled EDR Contact: 09/05/2016
Data Release Frequency: Quarterly

EDR HIGH RISK HISTORICAL RECORDS

EDR Exclusive Records

EDR MGP: EDR Proprietary Manufactured Gas Plants

The EDR Proprietary Manufactured Gas Plant Database includes records of coal gas plants (manufactured gas plants) compiled by EDR's researchers. Manufactured gas sites were used in the United States from the 1800's to 1950's to produce a gas that could be distributed and used as fuel. These plants used whale oil, rosin, coal, or a mixture of coal, oil, and water that also produced a significant amount of waste. Many of the byproducts of the gas production, such as coal tar (oily waste containing volatile and non-volatile chemicals), sludges, oils and other compounds are potentially hazardous to human health and the environment. The byproduct from this process was frequently disposed of directly at the plant site and can remain or spread slowly, serving as a continuous source of soil and groundwater contamination.

Date of Government Version: N/A
Date Data Arrived at EDR: N/A
Date Made Active in Reports: N/A
Number of Days to Update: N/A

Source: EDR, Inc.
Telephone: N/A
Last EDR Contact: N/A
Next Scheduled EDR Contact: N/A
Data Release Frequency: No Update Planned

EDR Hist Auto: EDR Exclusive Historic Gas Stations

EDR has searched selected national collections of business directories and has collected listings of potential gas station/filling station/service station sites that were available to EDR researchers. EDR's review was limited to those categories of sources that might, in EDR's opinion, include gas station/filling station/service station establishments. The categories reviewed included, but were not limited to gas, gas station, gasoline station, filling station, auto, automobile repair, auto service station, service station, etc. This database falls within a category of information EDR classifies as "High Risk Historical Records", or HRHR. EDR's HRHR effort presents unique and sometimes proprietary data about past sites and operations that typically create environmental concerns, but may not show up in current government records searches.

GOVERNMENT RECORDS SEARCHED / DATA CURRENCY TRACKING

Date of Government Version: N/A
Date Data Arrived at EDR: N/A
Date Made Active in Reports: N/A
Number of Days to Update: N/A

Source: EDR, Inc.
Telephone: N/A
Last EDR Contact: N/A
Next Scheduled EDR Contact: N/A
Data Release Frequency: Varies

EDR Hist Cleaner: EDR Exclusive Historic Dry Cleaners

EDR has searched selected national collections of business directories and has collected listings of potential dry cleaner sites that were available to EDR researchers. EDR's review was limited to those categories of sources that might, in EDR's opinion, include dry cleaning establishments. The categories reviewed included, but were not limited to dry cleaners, cleaners, laundry, laundromat, cleaning/laundry, wash & dry etc. This database falls within a category of information EDR classifies as "High Risk Historical Records", or HRHR. EDR's HRHR effort presents unique and sometimes proprietary data about past sites and operations that typically create environmental concerns, but may not show up in current government records searches.

Date of Government Version: N/A
Date Data Arrived at EDR: N/A
Date Made Active in Reports: N/A
Number of Days to Update: N/A

Source: EDR, Inc.
Telephone: N/A
Last EDR Contact: N/A
Next Scheduled EDR Contact: N/A
Data Release Frequency: Varies

EDR RECOVERED GOVERNMENT ARCHIVES

Exclusive Recovered Govt. Archives

RGA LF: Recovered Government Archive Solid Waste Facilities List

The EDR Recovered Government Archive Landfill database provides a list of landfills derived from historical databases and includes many records that no longer appear in current government lists. Compiled from Records formerly available from the Department of Resources Recycling and Recovery in California.

Date of Government Version: N/A
Date Data Arrived at EDR: 07/01/2013
Date Made Active in Reports: 01/13/2014
Number of Days to Update: 196

Source: Department of Resources Recycling and Recovery
Telephone: N/A
Last EDR Contact: 06/01/2012
Next Scheduled EDR Contact: N/A
Data Release Frequency: Varies

RGA LUST: Recovered Government Archive Leaking Underground Storage Tank

The EDR Recovered Government Archive Leaking Underground Storage Tank database provides a list of LUST incidents derived from historical databases and includes many records that no longer appear in current government lists. Compiled from Records formerly available from the State Water Resources Control Board in California.

Date of Government Version: N/A
Date Data Arrived at EDR: 07/01/2013
Date Made Active in Reports: 12/30/2013
Number of Days to Update: 182

Source: State Water Resources Control Board
Telephone: N/A
Last EDR Contact: 06/01/2012
Next Scheduled EDR Contact: N/A
Data Release Frequency: Varies

COUNTY RECORDS

ALAMEDA COUNTY:

Contaminated Sites

A listing of contaminated sites overseen by the Toxic Release Program (oil and groundwater contamination from chemical releases and spills) and the Leaking Underground Storage Tank Program (soil and ground water contamination from leaking petroleum USTs).

Date of Government Version: 04/12/2016
Date Data Arrived at EDR: 04/14/2016
Date Made Active in Reports: 06/01/2016
Number of Days to Update: 48

Source: Alameda County Environmental Health Services
Telephone: 510-567-6700
Last EDR Contact: 07/07/2016
Next Scheduled EDR Contact: 10/24/2016
Data Release Frequency: Semi-Annually

GOVERNMENT RECORDS SEARCHED / DATA CURRENCY TRACKING

Underground Tanks

Underground storage tank sites located in Alameda county.

Date of Government Version: 04/06/2016
Date Data Arrived at EDR: 04/14/2016
Date Made Active in Reports: 06/01/2016
Number of Days to Update: 48

Source: Alameda County Environmental Health Services
Telephone: 510-567-6700
Last EDR Contact: 07/07/2016
Next Scheduled EDR Contact: 10/24/2016
Data Release Frequency: Semi-Annually

AMADOR COUNTY:

CUPA Facility List

Cupa Facility List

Date of Government Version: 06/06/2016
Date Data Arrived at EDR: 06/09/2016
Date Made Active in Reports: 06/21/2016
Number of Days to Update: 12

Source: Amador County Environmental Health
Telephone: 209-223-6439
Last EDR Contact: 06/02/2016
Next Scheduled EDR Contact: 09/19/2016
Data Release Frequency: Varies

BUTTE COUNTY:

CUPA Facility Listing

Cupa facility list.

Date of Government Version: 06/02/2016
Date Data Arrived at EDR: 06/03/2016
Date Made Active in Reports: 06/21/2016
Number of Days to Update: 18

Source: Public Health Department
Telephone: 530-538-7149
Last EDR Contact: 07/07/2016
Next Scheduled EDR Contact: 10/24/2016
Data Release Frequency: No Update Planned

CALVERAS COUNTY:

CUPA Facility Listing

Cupa Facility Listing

Date of Government Version: 04/29/2016
Date Data Arrived at EDR: 05/03/2016
Date Made Active in Reports: 06/17/2016
Number of Days to Update: 45

Source: Calveras County Environmental Health
Telephone: 209-754-6399
Last EDR Contact: 06/27/2016
Next Scheduled EDR Contact: 10/10/2016
Data Release Frequency: Quarterly

COLUSA COUNTY:

CUPA Facility List

Cupa facility list.

Date of Government Version: 05/25/2016
Date Data Arrived at EDR: 05/26/2016
Date Made Active in Reports: 06/17/2016
Number of Days to Update: 22

Source: Health & Human Services
Telephone: 530-458-0396
Last EDR Contact: 05/23/2016
Next Scheduled EDR Contact: 08/22/2016
Data Release Frequency: Varies

CONTRA COSTA COUNTY:

GOVERNMENT RECORDS SEARCHED / DATA CURRENCY TRACKING

Site List

List includes sites from the underground tank, hazardous waste generator and business plan/2185 programs.

Date of Government Version: 02/24/2016
Date Data Arrived at EDR: 02/26/2016
Date Made Active in Reports: 04/01/2016
Number of Days to Update: 35

Source: Contra Costa Health Services Department
Telephone: 925-646-2286
Last EDR Contact: 05/02/2016
Next Scheduled EDR Contact: 08/15/2016
Data Release Frequency: Semi-Annually

DEL NORTE COUNTY:

CUPA Facility List

Cupa Facility list

Date of Government Version: 04/08/2016
Date Data Arrived at EDR: 05/03/2016
Date Made Active in Reports: 06/22/2016
Number of Days to Update: 50

Source: Del Norte County Environmental Health Division
Telephone: 707-465-0426
Last EDR Contact: 04/29/2016
Next Scheduled EDR Contact: 08/15/2016
Data Release Frequency: Varies

EL DORADO COUNTY:

CUPA Facility List

CUPA facility list.

Date of Government Version: 02/22/2016
Date Data Arrived at EDR: 02/24/2016
Date Made Active in Reports: 04/01/2016
Number of Days to Update: 37

Source: El Dorado County Environmental Management Department
Telephone: 530-621-6623
Last EDR Contact: 05/02/2016
Next Scheduled EDR Contact: 08/15/2016
Data Release Frequency: Varies

FRESNO COUNTY:

CUPA Resources List

Certified Unified Program Agency. CUPA's are responsible for implementing a unified hazardous materials and hazardous waste management regulatory program. The agency provides oversight of businesses that deal with hazardous materials, operate underground storage tanks or aboveground storage tanks.

Date of Government Version: 04/04/2016
Date Data Arrived at EDR: 04/06/2016
Date Made Active in Reports: 05/04/2016
Number of Days to Update: 28

Source: Dept. of Community Health
Telephone: 559-445-3271
Last EDR Contact: 07/13/2016
Next Scheduled EDR Contact: 10/17/2016
Data Release Frequency: Semi-Annually

HUMBOLDT COUNTY:

CUPA Facility List

CUPA facility list.

Date of Government Version: 03/16/2016
Date Data Arrived at EDR: 03/21/2016
Date Made Active in Reports: 05/04/2016
Number of Days to Update: 44

Source: Humboldt County Environmental Health
Telephone: N/A
Last EDR Contact: 05/23/2016
Next Scheduled EDR Contact: 09/05/2016
Data Release Frequency: Varies

IMPERIAL COUNTY:

GOVERNMENT RECORDS SEARCHED / DATA CURRENCY TRACKING

CUPA Facility List

Cupa facility list.

Date of Government Version: 04/26/2016
Date Data Arrived at EDR: 04/28/2016
Date Made Active in Reports: 06/17/2016
Number of Days to Update: 50

Source: San Diego Border Field Office
Telephone: 760-339-2777
Last EDR Contact: 04/21/2016
Next Scheduled EDR Contact: 08/08/2016
Data Release Frequency: Varies

INYO COUNTY:

CUPA Facility List

Cupa facility list.

Date of Government Version: 09/10/2013
Date Data Arrived at EDR: 09/11/2013
Date Made Active in Reports: 10/14/2013
Number of Days to Update: 33

Source: Inyo County Environmental Health Services
Telephone: 760-878-0238
Last EDR Contact: 05/23/2016
Next Scheduled EDR Contact: 08/05/2016
Data Release Frequency: Varies

KERN COUNTY:

Underground Storage Tank Sites & Tank Listing

Kern County Sites and Tanks Listing.

Date of Government Version: 03/01/2016
Date Data Arrived at EDR: 03/03/2016
Date Made Active in Reports: 05/09/2016
Number of Days to Update: 67

Source: Kern County Environment Health Services Department
Telephone: 661-862-8700
Last EDR Contact: 05/09/2016
Next Scheduled EDR Contact: 08/22/2016
Data Release Frequency: Quarterly

KINGS COUNTY:

CUPA Facility List

A listing of sites included in the county's Certified Unified Program Agency database. California's Secretary for Environmental Protection established the unified hazardous materials and hazardous waste regulatory program as required by chapter 6.11 of the California Health and Safety Code. The Unified Program consolidates the administration, permits, inspections, and enforcement activities.

Date of Government Version: 05/25/2016
Date Data Arrived at EDR: 05/27/2016
Date Made Active in Reports: 06/22/2016
Number of Days to Update: 26

Source: Kings County Department of Public Health
Telephone: 559-584-1411
Last EDR Contact: 05/23/2016
Next Scheduled EDR Contact: 09/05/2016
Data Release Frequency: Varies

LAKE COUNTY:

CUPA Facility List

Cupa facility list

Date of Government Version: 04/26/2016
Date Data Arrived at EDR: 04/27/2016
Date Made Active in Reports: 06/17/2016
Number of Days to Update: 51

Source: Lake County Environmental Health
Telephone: 707-263-1164
Last EDR Contact: 04/18/2016
Next Scheduled EDR Contact: 08/01/2016
Data Release Frequency: Varies

LOS ANGELES COUNTY:

GOVERNMENT RECORDS SEARCHED / DATA CURRENCY TRACKING

San Gabriel Valley Areas of Concern

San Gabriel Valley areas where VOC contamination is at or above the MCL as designated by region 9 EPA office.

Date of Government Version: 03/30/2009
Date Data Arrived at EDR: 03/31/2009
Date Made Active in Reports: 10/23/2009
Number of Days to Update: 206

Source: EPA Region 9
Telephone: 415-972-3178
Last EDR Contact: 06/15/2016
Next Scheduled EDR Contact: 07/04/2016
Data Release Frequency: No Update Planned

HMS: Street Number List

Industrial Waste and Underground Storage Tank Sites.

Date of Government Version: 03/30/2016
Date Data Arrived at EDR: 04/01/2016
Date Made Active in Reports: 05/09/2016
Number of Days to Update: 38

Source: Department of Public Works
Telephone: 626-458-3517
Last EDR Contact: 07/07/2016
Next Scheduled EDR Contact: 10/24/2016
Data Release Frequency: Semi-Annually

List of Solid Waste Facilities

Solid Waste Facilities in Los Angeles County.

Date of Government Version: 04/18/2016
Date Data Arrived at EDR: 04/20/2016
Date Made Active in Reports: 06/01/2016
Number of Days to Update: 42

Source: La County Department of Public Works
Telephone: 818-458-5185
Last EDR Contact: 04/20/2016
Next Scheduled EDR Contact: 08/01/2016
Data Release Frequency: Varies

City of Los Angeles Landfills

Landfills owned and maintained by the City of Los Angeles.

Date of Government Version: 01/01/2016
Date Data Arrived at EDR: 01/26/2016
Date Made Active in Reports: 03/22/2016
Number of Days to Update: 56

Source: Engineering & Construction Division
Telephone: 213-473-7869
Last EDR Contact: 04/18/2016
Next Scheduled EDR Contact: 08/01/2016
Data Release Frequency: Varies

Site Mitigation List

Industrial sites that have had some sort of spill or complaint.

Date of Government Version: 03/29/2016
Date Data Arrived at EDR: 04/06/2016
Date Made Active in Reports: 06/13/2016
Number of Days to Update: 68

Source: Community Health Services
Telephone: 323-890-7806
Last EDR Contact: 07/13/2016
Next Scheduled EDR Contact: 10/31/2016
Data Release Frequency: Annually

City of El Segundo Underground Storage Tank

Underground storage tank sites located in El Segundo city.

Date of Government Version: 03/30/2015
Date Data Arrived at EDR: 04/02/2015
Date Made Active in Reports: 04/13/2015
Number of Days to Update: 11

Source: City of El Segundo Fire Department
Telephone: 310-524-2236
Last EDR Contact: 07/13/2016
Next Scheduled EDR Contact: 10/31/2016
Data Release Frequency: Semi-Annually

City of Long Beach Underground Storage Tank

Underground storage tank sites located in the city of Long Beach.

Date of Government Version: 11/04/2015
Date Data Arrived at EDR: 11/13/2015
Date Made Active in Reports: 12/17/2015
Number of Days to Update: 34

Source: City of Long Beach Fire Department
Telephone: 562-570-2563
Last EDR Contact: 01/25/2016
Next Scheduled EDR Contact: 05/09/2016
Data Release Frequency: Annually

GOVERNMENT RECORDS SEARCHED / DATA CURRENCY TRACKING

City of Torrance Underground Storage Tank

Underground storage tank sites located in the city of Torrance.

Date of Government Version: 04/05/2016
Date Data Arrived at EDR: 04/26/2016
Date Made Active in Reports: 06/01/2016
Number of Days to Update: 36

Source: City of Torrance Fire Department
Telephone: 310-618-2973
Last EDR Contact: 07/07/2016
Next Scheduled EDR Contact: 10/24/2016
Data Release Frequency: Semi-Annually

MADERA COUNTY:

CUPA Facility List

A listing of sites included in the county's Certified Unified Program Agency database. California's Secretary for Environmental Protection established the unified hazardous materials and hazardous waste regulatory program as required by chapter 6.11 of the California Health and Safety Code. The Unified Program consolidates the administration, permits, inspections, and enforcement activities.

Date of Government Version: 03/02/2016
Date Data Arrived at EDR: 03/07/2016
Date Made Active in Reports: 05/04/2016
Number of Days to Update: 58

Source: Madera County Environmental Health
Telephone: 559-675-7823
Last EDR Contact: 05/23/2016
Next Scheduled EDR Contact: 09/05/2016
Data Release Frequency: Varies

MARIN COUNTY:

Underground Storage Tank Sites

Currently permitted USTs in Marin County.

Date of Government Version: 04/07/2016
Date Data Arrived at EDR: 04/26/2016
Date Made Active in Reports: 06/01/2016
Number of Days to Update: 36

Source: Public Works Department Waste Management
Telephone: 415-499-6647
Last EDR Contact: 06/30/2016
Next Scheduled EDR Contact: 10/17/2016
Data Release Frequency: Semi-Annually

MERCED COUNTY:

CUPA Facility List

CUPA facility list.

Date of Government Version: 02/26/2016
Date Data Arrived at EDR: 03/01/2016
Date Made Active in Reports: 05/04/2016
Number of Days to Update: 64

Source: Merced County Environmental Health
Telephone: 209-381-1094
Last EDR Contact: 06/15/2016
Next Scheduled EDR Contact: 09/05/2016
Data Release Frequency: Varies

MONO COUNTY:

CUPA Facility List

CUPA Facility List

Date of Government Version: 05/25/2016
Date Data Arrived at EDR: 06/01/2016
Date Made Active in Reports: 06/22/2016
Number of Days to Update: 21

Source: Mono County Health Department
Telephone: 760-932-5580
Last EDR Contact: 05/25/2016
Next Scheduled EDR Contact: 09/12/2016
Data Release Frequency: Varies

MONTEREY COUNTY:

GOVERNMENT RECORDS SEARCHED / DATA CURRENCY TRACKING

CUPA Facility Listing

CUPA Program listing from the Environmental Health Division.

Date of Government Version: 03/15/2016
Date Data Arrived at EDR: 03/18/2016
Date Made Active in Reports: 05/04/2016
Number of Days to Update: 47

Source: Monterey County Health Department
Telephone: 831-796-1297
Last EDR Contact: 05/23/2016
Next Scheduled EDR Contact: 09/05/2016
Data Release Frequency: Varies

NAPA COUNTY:

Sites With Reported Contamination

A listing of leaking underground storage tank sites located in Napa county.

Date of Government Version: 12/05/2011
Date Data Arrived at EDR: 12/06/2011
Date Made Active in Reports: 02/07/2012
Number of Days to Update: 63

Source: Napa County Department of Environmental Management
Telephone: 707-253-4269
Last EDR Contact: 05/25/2016
Next Scheduled EDR Contact: 09/12/2016
Data Release Frequency: No Update Planned

Closed and Operating Underground Storage Tank Sites

Underground storage tank sites located in Napa county.

Date of Government Version: 01/15/2008
Date Data Arrived at EDR: 01/16/2008
Date Made Active in Reports: 02/08/2008
Number of Days to Update: 23

Source: Napa County Department of Environmental Management
Telephone: 707-253-4269
Last EDR Contact: 05/25/2016
Next Scheduled EDR Contact: 09/12/2016
Data Release Frequency: No Update Planned

NEVADA COUNTY:

CUPA Facility List

CUPA facility list.

Date of Government Version: 04/18/2016
Date Data Arrived at EDR: 05/06/2016
Date Made Active in Reports: 06/17/2016
Number of Days to Update: 42

Source: Community Development Agency
Telephone: 530-265-1467
Last EDR Contact: 04/29/2016
Next Scheduled EDR Contact: 08/15/2016
Data Release Frequency: Varies

ORANGE COUNTY:

List of Industrial Site Cleanups

Petroleum and non-petroleum spills.

Date of Government Version: 05/01/2016
Date Data Arrived at EDR: 05/17/2016
Date Made Active in Reports: 06/21/2016
Number of Days to Update: 35

Source: Health Care Agency
Telephone: 714-834-3446
Last EDR Contact: 05/09/2016
Next Scheduled EDR Contact: 08/22/2016
Data Release Frequency: Annually

List of Underground Storage Tank Cleanups

Orange County Underground Storage Tank Cleanups (LUST).

Date of Government Version: 05/01/2016
Date Data Arrived at EDR: 05/17/2016
Date Made Active in Reports: 06/21/2016
Number of Days to Update: 35

Source: Health Care Agency
Telephone: 714-834-3446
Last EDR Contact: 05/09/2016
Next Scheduled EDR Contact: 08/22/2016
Data Release Frequency: Quarterly

GOVERNMENT RECORDS SEARCHED / DATA CURRENCY TRACKING

List of Underground Storage Tank Facilities

Orange County Underground Storage Tank Facilities (UST).

Date of Government Version: 05/01/2016	Source: Health Care Agency
Date Data Arrived at EDR: 05/11/2016	Telephone: 714-834-3446
Date Made Active in Reports: 06/01/2016	Last EDR Contact: 05/11/2016
Number of Days to Update: 21	Next Scheduled EDR Contact: 08/22/2016
	Data Release Frequency: Quarterly

PLACER COUNTY:

Master List of Facilities

List includes aboveground tanks, underground tanks and cleanup sites.

Date of Government Version: 03/07/2016	Source: Placer County Health and Human Services
Date Data Arrived at EDR: 03/09/2016	Telephone: 530-745-2363
Date Made Active in Reports: 05/04/2016	Last EDR Contact: 06/15/2016
Number of Days to Update: 56	Next Scheduled EDR Contact: 09/19/2016
	Data Release Frequency: Semi-Annually

RIVERSIDE COUNTY:

Listing of Underground Tank Cleanup Sites

Riverside County Underground Storage Tank Cleanup Sites (LUST).

Date of Government Version: 04/13/2016	Source: Department of Environmental Health
Date Data Arrived at EDR: 04/15/2016	Telephone: 951-358-5055
Date Made Active in Reports: 05/09/2016	Last EDR Contact: 06/20/2016
Number of Days to Update: 24	Next Scheduled EDR Contact: 10/03/2016
	Data Release Frequency: Quarterly

Underground Storage Tank Tank List

Underground storage tank sites located in Riverside county.

Date of Government Version: 04/13/2016	Source: Department of Environmental Health
Date Data Arrived at EDR: 04/15/2016	Telephone: 951-358-5055
Date Made Active in Reports: 06/01/2016	Last EDR Contact: 06/20/2016
Number of Days to Update: 47	Next Scheduled EDR Contact: 10/03/2016
	Data Release Frequency: Quarterly

SACRAMENTO COUNTY:

Toxic Site Clean-Up List

List of sites where unauthorized releases of potentially hazardous materials have occurred.

Date of Government Version: 02/02/2016	Source: Sacramento County Environmental Management
Date Data Arrived at EDR: 04/06/2016	Telephone: 916-875-8406
Date Made Active in Reports: 06/01/2016	Last EDR Contact: 07/06/2016
Number of Days to Update: 56	Next Scheduled EDR Contact: 10/17/2016
	Data Release Frequency: Quarterly

Master Hazardous Materials Facility List

Any business that has hazardous materials on site - hazardous material storage sites, underground storage tanks, waste generators.

Date of Government Version: 02/02/2016	Source: Sacramento County Environmental Management
Date Data Arrived at EDR: 04/06/2016	Telephone: 916-875-8406
Date Made Active in Reports: 06/01/2016	Last EDR Contact: 07/05/2016
Number of Days to Update: 56	Next Scheduled EDR Contact: 10/17/2016
	Data Release Frequency: Quarterly

SAN BERNARDINO COUNTY:

GOVERNMENT RECORDS SEARCHED / DATA CURRENCY TRACKING

Hazardous Material Permits

This listing includes underground storage tanks, medical waste handlers/generators, hazardous materials handlers, hazardous waste generators, and waste oil generators/handlers.

Date of Government Version: 03/15/2016	Source: San Bernardino County Fire Department Hazardous Materials Division
Date Data Arrived at EDR: 03/18/2016	Telephone: 909-387-3041
Date Made Active in Reports: 05/09/2016	Last EDR Contact: 05/09/2016
Number of Days to Update: 52	Next Scheduled EDR Contact: 08/22/2016
	Data Release Frequency: Quarterly

SAN DIEGO COUNTY:

Hazardous Materials Management Division Database

The database includes: HE58 - This report contains the business name, site address, business phone number, establishment 'H' permit number, type of permit, and the business status. HE17 - In addition to providing the same information provided in the HE58 listing, HE17 provides inspection dates, violations received by the establishment, hazardous waste generated, the quantity, method of storage, treatment/disposal of waste and the hauler, and information on underground storage tanks. Unauthorized Release List - Includes a summary of environmental contamination cases in San Diego County (underground tank cases, non-tank cases, groundwater contamination, and soil contamination are included.)

Date of Government Version: 09/23/2013	Source: Hazardous Materials Management Division
Date Data Arrived at EDR: 09/24/2013	Telephone: 619-338-2268
Date Made Active in Reports: 10/17/2013	Last EDR Contact: 06/02/2016
Number of Days to Update: 23	Next Scheduled EDR Contact: 09/19/2016
	Data Release Frequency: Quarterly

Solid Waste Facilities

San Diego County Solid Waste Facilities.

Date of Government Version: 10/31/2015	Source: Department of Health Services
Date Data Arrived at EDR: 11/07/2015	Telephone: 619-338-2209
Date Made Active in Reports: 01/04/2016	Last EDR Contact: 04/21/2016
Number of Days to Update: 58	Next Scheduled EDR Contact: 08/08/2016
	Data Release Frequency: Varies

Environmental Case Listing

The listing contains all underground tank release cases and projects pertaining to properties contaminated with hazardous substances that are actively under review by the Site Assessment and Mitigation Program.

Date of Government Version: 03/23/2010	Source: San Diego County Department of Environmental Health
Date Data Arrived at EDR: 06/15/2010	Telephone: 619-338-2371
Date Made Active in Reports: 07/09/2010	Last EDR Contact: 06/02/2016
Number of Days to Update: 24	Next Scheduled EDR Contact: 09/19/2016
	Data Release Frequency: No Update Planned

SAN FRANCISCO COUNTY:

Local Oversight Facilities

A listing of leaking underground storage tank sites located in San Francisco county.

Date of Government Version: 09/19/2008	Source: Department Of Public Health San Francisco County
Date Data Arrived at EDR: 09/19/2008	Telephone: 415-252-3920
Date Made Active in Reports: 09/29/2008	Last EDR Contact: 05/06/2016
Number of Days to Update: 10	Next Scheduled EDR Contact: 08/22/2016
	Data Release Frequency: Quarterly

GOVERNMENT RECORDS SEARCHED / DATA CURRENCY TRACKING

Underground Storage Tank Information

Underground storage tank sites located in San Francisco county.

Date of Government Version: 11/29/2010	Source: Department of Public Health
Date Data Arrived at EDR: 03/10/2011	Telephone: 415-252-3920
Date Made Active in Reports: 03/15/2011	Last EDR Contact: 05/06/2016
Number of Days to Update: 5	Next Scheduled EDR Contact: 08/22/2016
	Data Release Frequency: Quarterly

SAN JOAQUIN COUNTY:

San Joaquin Co. UST

A listing of underground storage tank locations in San Joaquin county.

Date of Government Version: 04/06/2016	Source: Environmental Health Department
Date Data Arrived at EDR: 04/08/2016	Telephone: N/A
Date Made Active in Reports: 05/04/2016	Last EDR Contact: 06/15/2016
Number of Days to Update: 26	Next Scheduled EDR Contact: 10/03/2016
	Data Release Frequency: Semi-Annually

SAN LUIS OBISPO COUNTY:

CUPA Facility List

Cupa Facility List.

Date of Government Version: 05/23/2016	Source: San Luis Obispo County Public Health Department
Date Data Arrived at EDR: 05/24/2016	Telephone: 805-781-5596
Date Made Active in Reports: 06/21/2016	Last EDR Contact: 05/23/2016
Number of Days to Update: 28	Next Scheduled EDR Contact: 09/05/2016
	Data Release Frequency: Varies

SAN MATEO COUNTY:

Business Inventory

List includes Hazardous Materials Business Plan, hazardous waste generators, and underground storage tanks.

Date of Government Version: 06/02/2016	Source: San Mateo County Environmental Health Services Division
Date Data Arrived at EDR: 06/07/2016	Telephone: 650-363-1921
Date Made Active in Reports: 06/22/2016	Last EDR Contact: 05/27/2016
Number of Days to Update: 15	Next Scheduled EDR Contact: 09/26/2016
	Data Release Frequency: Annually

Fuel Leak List

A listing of leaking underground storage tank sites located in San Mateo county.

Date of Government Version: 03/14/2016	Source: San Mateo County Environmental Health Services Division
Date Data Arrived at EDR: 03/15/2016	Telephone: 650-363-1921
Date Made Active in Reports: 05/09/2016	Last EDR Contact: 06/08/2016
Number of Days to Update: 55	Next Scheduled EDR Contact: 09/26/2016
	Data Release Frequency: Semi-Annually

SANTA BARBARA COUNTY:

CUPA Facility Listing

CUPA Program Listing from the Environmental Health Services division.

GOVERNMENT RECORDS SEARCHED / DATA CURRENCY TRACKING

Date of Government Version: 09/08/2011
Date Data Arrived at EDR: 09/09/2011
Date Made Active in Reports: 10/07/2011
Number of Days to Update: 28

Source: Santa Barbara County Public Health Department
Telephone: 805-686-8167
Last EDR Contact: 05/23/2016
Next Scheduled EDR Contact: 09/05/2016
Data Release Frequency: Varies

SANTA CLARA COUNTY:

Cupa Facility List

Cupa facility list

Date of Government Version: 05/25/2016
Date Data Arrived at EDR: 05/26/2016
Date Made Active in Reports: 06/22/2016
Number of Days to Update: 27

Source: Department of Environmental Health
Telephone: 408-918-1973
Last EDR Contact: 05/23/2016
Next Scheduled EDR Contact: 09/05/2016
Data Release Frequency: Varies

HIST LUST - Fuel Leak Site Activity Report

A listing of open and closed leaking underground storage tanks. This listing is no longer updated by the county. Leaking underground storage tanks are now handled by the Department of Environmental Health.

Date of Government Version: 03/29/2005
Date Data Arrived at EDR: 03/30/2005
Date Made Active in Reports: 04/21/2005
Number of Days to Update: 22

Source: Santa Clara Valley Water District
Telephone: 408-265-2600
Last EDR Contact: 03/23/2009
Next Scheduled EDR Contact: 06/22/2009
Data Release Frequency: No Update Planned

LOP Listing

A listing of leaking underground storage tanks located in Santa Clara county.

Date of Government Version: 03/03/2014
Date Data Arrived at EDR: 03/05/2014
Date Made Active in Reports: 03/18/2014
Number of Days to Update: 13

Source: Department of Environmental Health
Telephone: 408-918-3417
Last EDR Contact: 05/25/2016
Next Scheduled EDR Contact: 09/12/2016
Data Release Frequency: Annually

Hazardous Material Facilities

Hazardous material facilities, including underground storage tank sites.

Date of Government Version: 02/05/2016
Date Data Arrived at EDR: 02/10/2016
Date Made Active in Reports: 04/01/2016
Number of Days to Update: 51

Source: City of San Jose Fire Department
Telephone: 408-535-7694
Last EDR Contact: 05/23/2016
Next Scheduled EDR Contact: 08/22/2016
Data Release Frequency: Annually

SANTA CRUZ COUNTY:

CUPA Facility List

CUPA facility listing.

Date of Government Version: 05/31/2016
Date Data Arrived at EDR: 06/02/2016
Date Made Active in Reports: 06/21/2016
Number of Days to Update: 19

Source: Santa Cruz County Environmental Health
Telephone: 831-464-2761
Last EDR Contact: 05/23/2016
Next Scheduled EDR Contact: 09/05/2016
Data Release Frequency: Varies

SHASTA COUNTY:

GOVERNMENT RECORDS SEARCHED / DATA CURRENCY TRACKING

CUPA Facility List

Cupa Facility List.

Date of Government Version: 03/18/2016
Date Data Arrived at EDR: 03/21/2016
Date Made Active in Reports: 05/04/2016
Number of Days to Update: 44

Source: Shasta County Department of Resource Management
Telephone: 530-225-5789
Last EDR Contact: 05/23/2016
Next Scheduled EDR Contact: 09/05/2016
Data Release Frequency: Varies

SOLANO COUNTY:

Leaking Underground Storage Tanks

A listing of leaking underground storage tank sites located in Solano county.

Date of Government Version: 03/14/2016
Date Data Arrived at EDR: 03/22/2016
Date Made Active in Reports: 05/09/2016
Number of Days to Update: 48

Source: Solano County Department of Environmental Management
Telephone: 707-784-6770
Last EDR Contact: 06/08/2016
Next Scheduled EDR Contact: 09/26/2016
Data Release Frequency: Quarterly

Underground Storage Tanks

Underground storage tank sites located in Solano county.

Date of Government Version: 03/14/2016
Date Data Arrived at EDR: 03/21/2016
Date Made Active in Reports: 05/04/2016
Number of Days to Update: 44

Source: Solano County Department of Environmental Management
Telephone: 707-784-6770
Last EDR Contact: 06/08/2016
Next Scheduled EDR Contact: 09/26/2016
Data Release Frequency: Quarterly

SONOMA COUNTY:

Cupa Facility List

Cupa Facility list

Date of Government Version: 04/05/2016
Date Data Arrived at EDR: 04/08/2016
Date Made Active in Reports: 05/04/2016
Number of Days to Update: 26

Source: County of Sonoma Fire & Emergency Services Department
Telephone: 707-565-1174
Last EDR Contact: 07/07/2016
Next Scheduled EDR Contact: 10/10/2016
Data Release Frequency: Varies

Leaking Underground Storage Tank Sites

A listing of leaking underground storage tank sites located in Sonoma county.

Date of Government Version: 04/01/2016
Date Data Arrived at EDR: 04/05/2016
Date Made Active in Reports: 05/09/2016
Number of Days to Update: 34

Source: Department of Health Services
Telephone: 707-565-6565
Last EDR Contact: 06/24/2016
Next Scheduled EDR Contact: 10/10/2016
Data Release Frequency: Quarterly

SUTTER COUNTY:

Underground Storage Tanks

Underground storage tank sites located in Sutter county.

Date of Government Version: 06/02/2016
Date Data Arrived at EDR: 06/07/2016
Date Made Active in Reports: 06/23/2016
Number of Days to Update: 16

Source: Sutter County Department of Agriculture
Telephone: 530-822-7500
Last EDR Contact: 06/02/2016
Next Scheduled EDR Contact: 09/19/2016
Data Release Frequency: Semi-Annually

TUOLUMNE COUNTY:

GOVERNMENT RECORDS SEARCHED / DATA CURRENCY TRACKING

CUPA Facility List

Cupa facility list

Date of Government Version: 05/03/2016
Date Data Arrived at EDR: 05/10/2016
Date Made Active in Reports: 06/17/2016
Number of Days to Update: 38

Source: Division of Environmental Health
Telephone: 209-533-5633
Last EDR Contact: 04/21/2016
Next Scheduled EDR Contact: 08/08/2016
Data Release Frequency: Varies

VENTURA COUNTY:

Business Plan, Hazardous Waste Producers, and Operating Underground Tanks

The BWT list indicates by site address whether the Environmental Health Division has Business Plan (B), Waste Producer (W), and/or Underground Tank (T) information.

Date of Government Version: 03/28/2016
Date Data Arrived at EDR: 04/29/2016
Date Made Active in Reports: 06/17/2016
Number of Days to Update: 49

Source: Ventura County Environmental Health Division
Telephone: 805-654-2813
Last EDR Contact: 04/25/2016
Next Scheduled EDR Contact: 08/08/2016
Data Release Frequency: Quarterly

Inventory of Illegal Abandoned and Inactive Sites

Ventura County Inventory of Closed, Illegal Abandoned, and Inactive Sites.

Date of Government Version: 12/01/2011
Date Data Arrived at EDR: 12/01/2011
Date Made Active in Reports: 01/19/2012
Number of Days to Update: 49

Source: Environmental Health Division
Telephone: 805-654-2813
Last EDR Contact: 06/28/2016
Next Scheduled EDR Contact: 10/17/2016
Data Release Frequency: Annually

Listing of Underground Tank Cleanup Sites

Ventura County Underground Storage Tank Cleanup Sites (LUST).

Date of Government Version: 05/29/2008
Date Data Arrived at EDR: 06/24/2008
Date Made Active in Reports: 07/31/2008
Number of Days to Update: 37

Source: Environmental Health Division
Telephone: 805-654-2813
Last EDR Contact: 05/13/2016
Next Scheduled EDR Contact: 08/22/2016
Data Release Frequency: Quarterly

Medical Waste Program List

To protect public health and safety and the environment from potential exposure to disease causing agents, the Environmental Health Division Medical Waste Program regulates the generation, handling, storage, treatment and disposal of medical waste throughout the County.

Date of Government Version: 03/28/2016
Date Data Arrived at EDR: 04/29/2016
Date Made Active in Reports: 06/22/2016
Number of Days to Update: 54

Source: Ventura County Resource Management Agency
Telephone: 805-654-2813
Last EDR Contact: 04/25/2016
Next Scheduled EDR Contact: 08/08/2016
Data Release Frequency: Quarterly

Underground Tank Closed Sites List

Ventura County Operating Underground Storage Tank Sites (UST)/Underground Tank Closed Sites List.

Date of Government Version: 02/26/2016
Date Data Arrived at EDR: 03/17/2016
Date Made Active in Reports: 05/04/2016
Number of Days to Update: 48

Source: Environmental Health Division
Telephone: 805-654-2813
Last EDR Contact: 06/16/2016
Next Scheduled EDR Contact: 09/26/2016
Data Release Frequency: Quarterly

YOLO COUNTY:

GOVERNMENT RECORDS SEARCHED / DATA CURRENCY TRACKING

Underground Storage Tank Comprehensive Facility Report
Underground storage tank sites located in Yolo county.

Date of Government Version: 04/12/2016	Source: Yolo County Department of Health
Date Data Arrived at EDR: 04/19/2016	Telephone: 530-666-8646
Date Made Active in Reports: 06/01/2016	Last EDR Contact: 06/30/2016
Number of Days to Update: 43	Next Scheduled EDR Contact: 10/17/2016
	Data Release Frequency: Annually

YUBA COUNTY:

CUPA Facility List
CUPA facility listing for Yuba County.

Date of Government Version: 04/29/2016	Source: Yuba County Environmental Health Department
Date Data Arrived at EDR: 05/03/2016	Telephone: 530-749-7523
Date Made Active in Reports: 06/17/2016	Last EDR Contact: 04/29/2016
Number of Days to Update: 45	Next Scheduled EDR Contact: 08/15/2016
	Data Release Frequency: Varies

OTHER DATABASE(S)

Depending on the geographic area covered by this report, the data provided in these specialty databases may or may not be complete. For example, the existence of wetlands information data in a specific report does not mean that all wetlands in the area covered by the report are included. Moreover, the absence of any reported wetlands information does not necessarily mean that wetlands do not exist in the area covered by the report.

CT MANIFEST: Hazardous Waste Manifest Data

Facility and manifest data. Manifest is a document that lists and tracks hazardous waste from the generator through transporters to a tsd facility.

Date of Government Version: 07/30/2013	Source: Department of Energy & Environmental Protection
Date Data Arrived at EDR: 08/19/2013	Telephone: 860-424-3375
Date Made Active in Reports: 10/03/2013	Last EDR Contact: 05/13/2016
Number of Days to Update: 45	Next Scheduled EDR Contact: 08/29/2016
	Data Release Frequency: No Update Planned

NJ MANIFEST: Manifest Information

Hazardous waste manifest information.

Date of Government Version: 12/31/2013	Source: Department of Environmental Protection
Date Data Arrived at EDR: 07/17/2015	Telephone: N/A
Date Made Active in Reports: 08/12/2015	Last EDR Contact: 07/11/2016
Number of Days to Update: 26	Next Scheduled EDR Contact: 10/24/2016
	Data Release Frequency: Annually

NY MANIFEST: Facility and Manifest Data

Manifest is a document that lists and tracks hazardous waste from the generator through transporters to a TSD facility.

Date of Government Version: 05/01/2016	Source: Department of Environmental Conservation
Date Data Arrived at EDR: 05/06/2016	Telephone: 518-402-8651
Date Made Active in Reports: 06/17/2016	Last EDR Contact: 05/06/2016
Number of Days to Update: 42	Next Scheduled EDR Contact: 08/15/2016
	Data Release Frequency: Annually

GOVERNMENT RECORDS SEARCHED / DATA CURRENCY TRACKING

PA MANIFEST: Manifest Information

Hazardous waste manifest information.

Date of Government Version: 12/31/2014
Date Data Arrived at EDR: 07/24/2015
Date Made Active in Reports: 08/18/2015
Number of Days to Update: 25

Source: Department of Environmental Protection
Telephone: 717-783-8990
Last EDR Contact: 04/18/2016
Next Scheduled EDR Contact: 08/01/2016
Data Release Frequency: Annually

RI MANIFEST: Manifest information

Hazardous waste manifest information

Date of Government Version: 12/31/2013
Date Data Arrived at EDR: 06/19/2015
Date Made Active in Reports: 07/15/2015
Number of Days to Update: 26

Source: Department of Environmental Management
Telephone: 401-222-2797
Last EDR Contact: 06/06/2016
Next Scheduled EDR Contact: 09/05/2016
Data Release Frequency: Annually

WI MANIFEST: Manifest Information

Hazardous waste manifest information.

Date of Government Version: 12/31/2015
Date Data Arrived at EDR: 04/14/2016
Date Made Active in Reports: 06/03/2016
Number of Days to Update: 50

Source: Department of Natural Resources
Telephone: N/A
Last EDR Contact: 06/13/2016
Next Scheduled EDR Contact: 09/26/2016
Data Release Frequency: Annually

Oil/Gas Pipelines

Source: PennWell Corporation

Petroleum Bundle (Crude Oil, Refined Products, Petrochemicals, Gas Liquids (LPG/NGL), and Specialty Gases (Miscellaneous)) N = Natural Gas Bundle (Natural Gas, Gas Liquids (LPG/NGL), and Specialty Gases (Miscellaneous)). This map includes information copyrighted by PennWell Corporation. This information is provided on a best effort basis and PennWell Corporation does not guarantee its accuracy nor warrant its fitness for any particular purpose. Such information has been reprinted with the permission of PennWell.

Electric Power Transmission Line Data

Source: PennWell Corporation

This map includes information copyrighted by PennWell Corporation. This information is provided on a best effort basis and PennWell Corporation does not guarantee its accuracy nor warrant its fitness for any particular purpose. Such information has been reprinted with the permission of PennWell.

Sensitive Receptors: There are individuals deemed sensitive receptors due to their fragile immune systems and special sensitivity to environmental discharges. These sensitive receptors typically include the elderly, the sick, and children. While the location of all sensitive receptors cannot be determined, EDR indicates those buildings and facilities - schools, daycares, hospitals, medical centers, and nursing homes - where individuals who are sensitive receptors are likely to be located.

AHA Hospitals:

Source: American Hospital Association, Inc.

Telephone: 312-280-5991

The database includes a listing of hospitals based on the American Hospital Association's annual survey of hospitals.

Medical Centers: Provider of Services Listing

Source: Centers for Medicare & Medicaid Services

Telephone: 410-786-3000

A listing of hospitals with Medicare provider number, produced by Centers of Medicare & Medicaid Services, a federal agency within the U.S. Department of Health and Human Services.

Nursing Homes

Source: National Institutes of Health

Telephone: 301-594-6248

Information on Medicare and Medicaid certified nursing homes in the United States.

Public Schools

Source: National Center for Education Statistics

Telephone: 202-502-7300

The National Center for Education Statistics' primary database on elementary and secondary public education in the United States. It is a comprehensive, annual, national statistical database of all public elementary and secondary schools and school districts, which contains data that are comparable across all states.

GOVERNMENT RECORDS SEARCHED / DATA CURRENCY TRACKING

Private Schools

Source: National Center for Education Statistics

Telephone: 202-502-7300

The National Center for Education Statistics' primary database on private school locations in the United States.

Daycare Centers: Licensed Facilities

Source: Department of Social Services

Telephone: 916-657-4041

Flood Zone Data: This data, available in select counties across the country, was obtained by EDR in 2003 & 2011 from the Federal Emergency Management Agency (FEMA). Data depicts 100-year and 500-year flood zones as defined by FEMA.

NWI: National Wetlands Inventory. This data, available in select counties across the country, was obtained by EDR in 2002, 2005 and 2010 from the U.S. Fish and Wildlife Service.

State Wetlands Data: Wetland Inventory

Source: Department of Fish & Game

Telephone: 916-445-0411

Current USGS 7.5 Minute Topographic Map

Source: U.S. Geological Survey

STREET AND ADDRESS INFORMATION

© 2015 TomTom North America, Inc. All rights reserved. This material is proprietary and the subject of copyright protection and other intellectual property rights owned by or licensed to Tele Atlas North America, Inc. The use of this material is subject to the terms of a license agreement. You will be held liable for any unauthorized copying or disclosure of this material.

GEOCHECK[®] - PHYSICAL SETTING SOURCE ADDENDUM

TARGET PROPERTY ADDRESS

PHASE I ESA
914 WEST GRAND AVENUE
OAKLAND, CA 94607

TARGET PROPERTY COORDINATES

Latitude (North):	37.814998 - 37° 48' 53.99"
Longitude (West):	122.279058 - 122° 16' 44.61"
Universal Tranverse Mercator:	Zone 10
UTM X (Meters):	563457.4
UTM Y (Meters):	4185328.5
Elevation:	17 ft. above sea level

USGS TOPOGRAPHIC MAP

Target Property Map:	5641112 OAKLAND WEST, CA
Version Date:	2012

EDR's GeoCheck Physical Setting Source Addendum is provided to assist the environmental professional in forming an opinion about the impact of potential contaminant migration.

Assessment of the impact of contaminant migration generally has two principal investigative components:

1. Groundwater flow direction, and
2. Groundwater flow velocity.

Groundwater flow direction may be impacted by surface topography, hydrology, hydrogeology, characteristics of the soil, and nearby wells. Groundwater flow velocity is generally impacted by the nature of the geologic strata.

GEOCHECK® - PHYSICAL SETTING SOURCE SUMMARY

GROUNDWATER FLOW DIRECTION INFORMATION

Groundwater flow direction for a particular site is best determined by a qualified environmental professional using site-specific well data. If such data is not reasonably ascertainable, it may be necessary to rely on other sources of information, such as surface topographic information, hydrologic information, hydrogeologic data collected on nearby properties, and regional groundwater flow information (from deep aquifers).

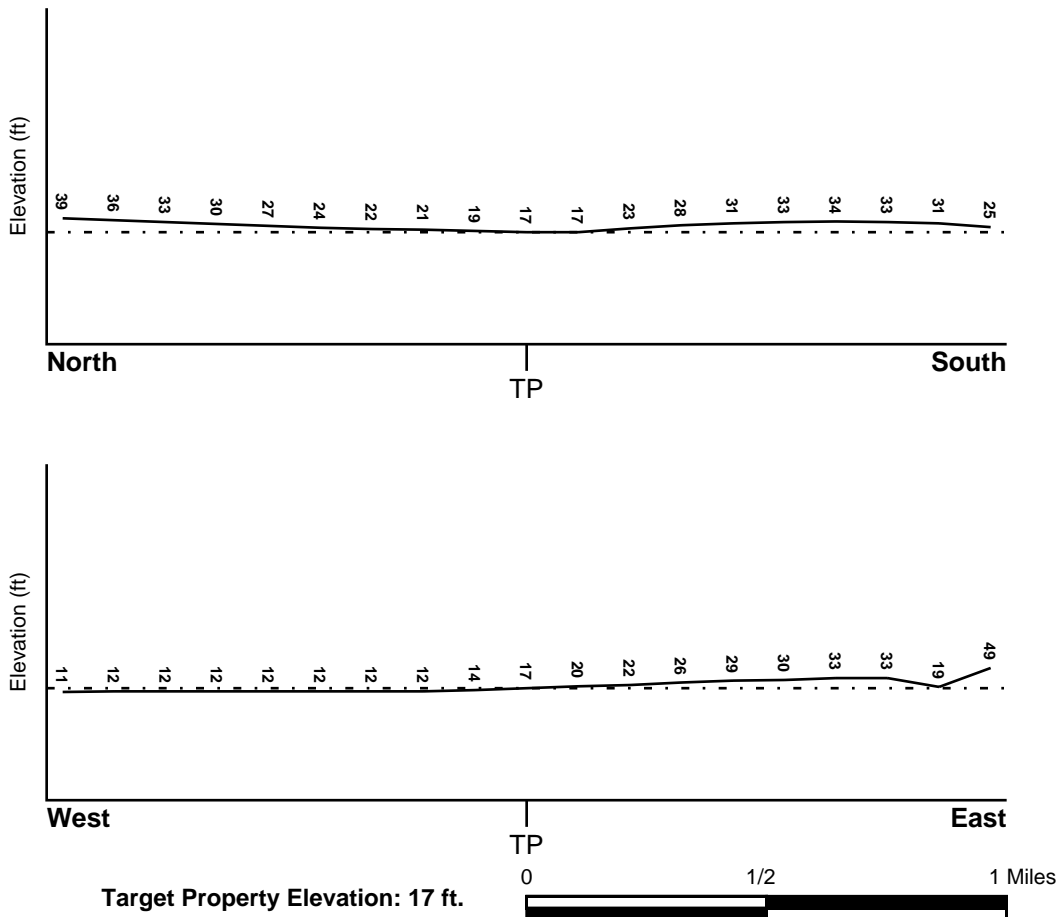
TOPOGRAPHIC INFORMATION

Surface topography may be indicative of the direction of surficial groundwater flow. This information can be used to assist the environmental professional in forming an opinion about the impact of nearby contaminated properties or, should contamination exist on the target property, what downgradient sites might be impacted.

TARGET PROPERTY TOPOGRAPHY

General Topographic Gradient: General WNW

SURROUNDING TOPOGRAPHY: ELEVATION PROFILES



Source: Topography has been determined from the USGS 7.5' Digital Elevation Model and should be evaluated on a relative (not an absolute) basis. Relative elevation information between sites of close proximity should be field verified.

GEOCHECK® - PHYSICAL SETTING SOURCE SUMMARY

HYDROLOGIC INFORMATION

Surface water can act as a hydrologic barrier to groundwater flow. Such hydrologic information can be used to assist the environmental professional in forming an opinion about the impact of nearby contaminated properties or, should contamination exist on the target property, what downgradient sites might be impacted.

Refer to the Physical Setting Source Map following this summary for hydrologic information (major waterways and bodies of water).

FEMA FLOOD ZONE

<u>Target Property County</u> ALAMEDA, CA	FEMA Flood <u>Electronic Data</u> YES - refer to the Overview Map and Detail Map
--	--

Flood Plain Panel at Target Property: 06001C - FEMA DFIRM Flood data

Additional Panels in search area: Not Reported

NATIONAL WETLAND INVENTORY

<u>NWI Quad at Target Property</u> OAKLAND WEST	NWI Electronic <u>Data Coverage</u> YES - refer to the Overview Map and Detail Map
--	--

HYDROGEOLOGIC INFORMATION

Hydrogeologic information obtained by installation of wells on a specific site can often be an indicator of groundwater flow direction in the immediate area. Such hydrogeologic information can be used to assist the environmental professional in forming an opinion about the impact of nearby contaminated properties or, should contamination exist on the target property, what downgradient sites might be impacted.

Site-Specific Hydrogeological Data:*

Search Radius:	1.25 miles
Status:	Not found

AQUIFLOW®

Search Radius: 1.000 Mile.

EDR has developed the AQUIFLOW Information System to provide data on the general direction of groundwater flow at specific points. EDR has reviewed reports submitted by environmental professionals to regulatory authorities at select sites and has extracted the date of the report, groundwater flow direction as determined hydrogeologically, and the depth to water table.

<u>MAP ID</u>	<u>LOCATION FROM TP</u>	<u>GENERAL DIRECTION GROUNDWATER FLOW</u>
A1	1/8 - 1/4 Mile East	SW
A2	1/8 - 1/4 Mile East	SW
A3	1/8 - 1/4 Mile East	SW
B4	1/8 - 1/4 Mile ESE	NE
B5	1/8 - 1/4 Mile SE	Varies
6	1/4 - 1/2 Mile NNE	Varies
7	1/4 - 1/2 Mile WNW	W
C8	1/4 - 1/2 Mile West	S
C9	1/4 - 1/2 Mile West	S

* ©1996 Site-specific hydrogeological data gathered by CERCLIS Alerts, Inc., Bainbridge Island, WA. All rights reserved. All of the information and opinions presented are those of the cited EPA report(s), which were completed under a Comprehensive Environmental Response Compensation and Liability Information System (CERCLIS) investigation.

GEOCHECK® - PHYSICAL SETTING SOURCE SUMMARY

<u>MAP ID</u>	<u>LOCATION FROM TP</u>	<u>GENERAL DIRECTION GROUNDWATER FLOW</u>
C10	1/4 - 1/2 Mile West	S
11	1/4 - 1/2 Mile ESE	W
12	1/4 - 1/2 Mile WNW	NE
13	1/4 - 1/2 Mile NW	SW
D14	1/2 - 1 Mile West	W
D15	1/2 - 1 Mile West	W
D16	1/2 - 1 Mile West	W
17	1/2 - 1 Mile East	Not Reported
18	1/2 - 1 Mile ESE	SW
19	1/2 - 1 Mile WNW	SE
20	1/2 - 1 Mile NNE	S
E21	1/2 - 1 Mile West	NW
E22	1/2 - 1 Mile West	NW
E23	1/2 - 1 Mile West	NW
F24	1/2 - 1 Mile WSW	Not Reported
F25	1/2 - 1 Mile WSW	Not Reported
26	1/2 - 1 Mile ENE	SE
F27	1/2 - 1 Mile WSW	N, S
F28	1/2 - 1 Mile WSW	NE
E29	1/2 - 1 Mile West	N
E30	1/2 - 1 Mile West	SSW
31	1/2 - 1 Mile SSE	E
32	1/2 - 1 Mile ENE	SW
33	1/2 - 1 Mile WNW	E, W
34	1/2 - 1 Mile NW	S
G35	1/2 - 1 Mile ESE	SE
G36	1/2 - 1 Mile ESE	SW
G37	1/2 - 1 Mile ESE	E, W
38	1/2 - 1 Mile WSW	SW
39	1/2 - 1 Mile SSE	S
40	1/2 - 1 Mile East	S
H41	1/2 - 1 Mile ESE	NE
H42	1/2 - 1 Mile ESE	SW
I43	1/2 - 1 Mile SE	SW
I44	1/2 - 1 Mile SE	SW
J45	1/2 - 1 Mile WNW	SW
J46	1/2 - 1 Mile WNW	SE
I47	1/2 - 1 Mile SE	N, S
49	1/2 - 1 Mile SE	NNE,SE,S,SW
K50	1/2 - 1 Mile SE	NE
K51	1/2 - 1 Mile SE	NE
K52	1/2 - 1 Mile SE	NE, E, SE
53	1/2 - 1 Mile ENE	Varies
54	1/2 - 1 Mile ESE	E
55	1/2 - 1 Mile North	WSW
56	1/2 - 1 Mile West	Not Reported
L57	1/2 - 1 Mile ESE	Varies
58	1/2 - 1 Mile WSW	NE, SE, S
M59	1/2 - 1 Mile SE	E
M60	1/2 - 1 Mile SE	NE
61	1/2 - 1 Mile NW	E
62	1/2 - 1 Mile NW	Varies
63	1/2 - 1 Mile NE	N
N64	1/2 - 1 Mile SSW	S
N65	1/2 - 1 Mile SSW	SE,S,Varies
N66	1/2 - 1 Mile SSW	SE,S,Varies

GEOCHECK® - PHYSICAL SETTING SOURCE SUMMARY

<u>MAP ID</u>	<u>LOCATION FROM TP</u>	<u>GENERAL DIRECTION GROUNDWATER FLOW</u>
O67	1/2 - 1 Mile NNE	NW
O68	1/2 - 1 Mile NNE	NW
L69	1/2 - 1 Mile ESE	N,W,Varies
L70	1/2 - 1 Mile ESE	N

For additional site information, refer to Physical Setting Source Map Findings.

GEOCHECK® - PHYSICAL SETTING SOURCE SUMMARY

GROUNDWATER FLOW VELOCITY INFORMATION

Groundwater flow velocity information for a particular site is best determined by a qualified environmental professional using site specific geologic and soil strata data. If such data are not reasonably ascertainable, it may be necessary to rely on other sources of information, including geologic age identification, rock stratigraphic unit and soil characteristics data collected on nearby properties and regional soil information. In general, contaminant plumes move more quickly through sandy-gravelly types of soils than silty-clayey types of soils.

GEOLOGIC INFORMATION IN GENERAL AREA OF TARGET PROPERTY

Geologic information can be used by the environmental professional in forming an opinion about the relative speed at which contaminant migration may be occurring.

ROCK STRATIGRAPHIC UNIT

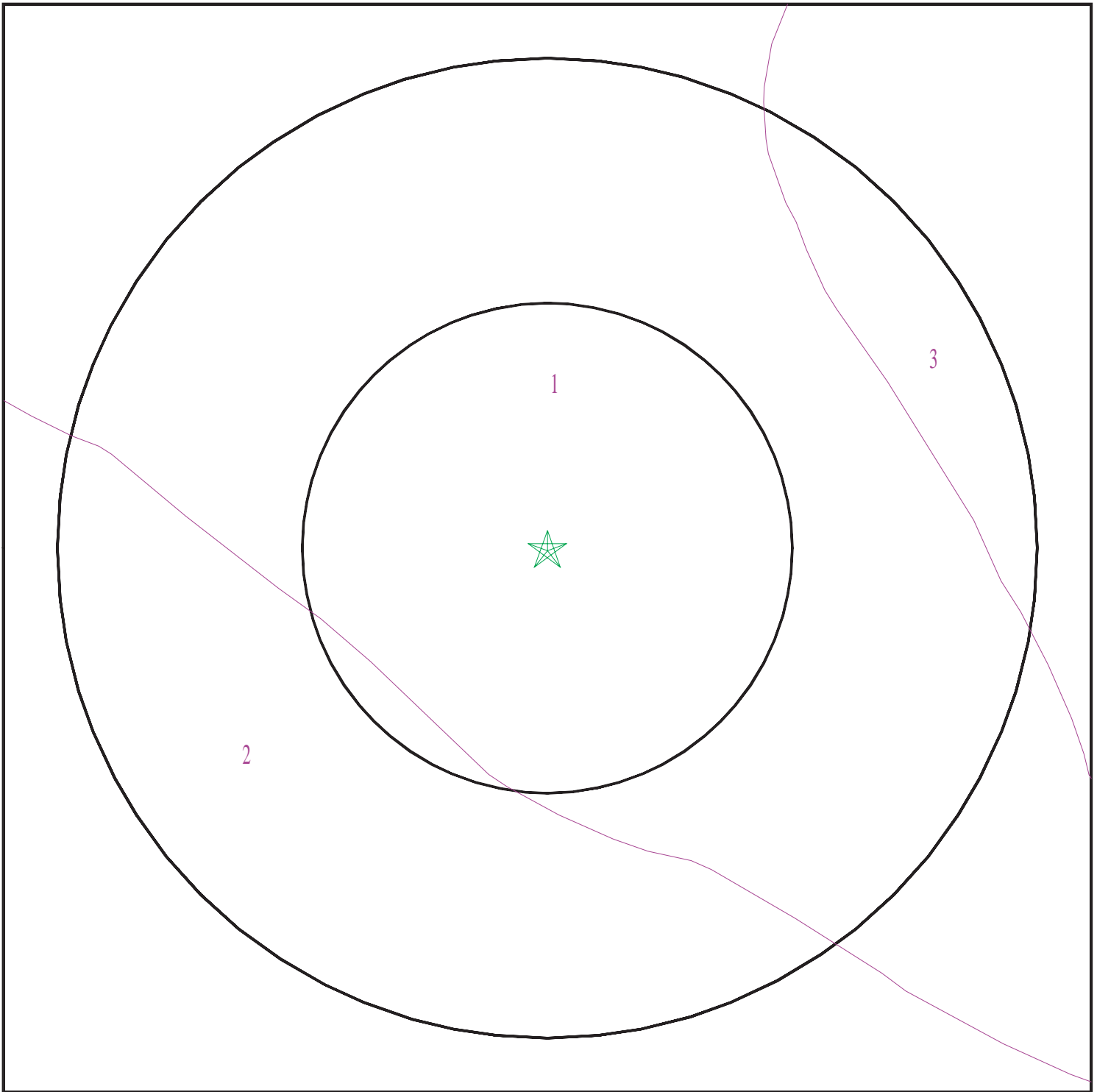
Era:	Cenozoic
System:	Quaternary
Series:	Quaternary
Code:	Q (<i>decoded above as Era, System & Series</i>)

GEOLOGIC AGE IDENTIFICATION

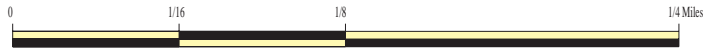
Category: Stratified Sequence

Geologic Age and Rock Stratigraphic Unit Source: P.G. Schruben, R.E. Arndt and W.J. Bawiec, Geology of the Conterminous U.S. at 1:2,500,000 Scale - a digital representation of the 1974 P.B. King and H.M. Beikman Map, USGS Digital Data Series DDS - 11 (1994).

SSURGO SOIL MAP - 4673906.2s



- ★ Target Property
- ∩ SSURGO Soil
- ∩ Water



SITE NAME: Phase I ESA
ADDRESS: 914 West Grand Avenue
Oakland CA 94607
LAT/LONG: 37.814998 / 122.279058

CLIENT: Cornerstone Earth Group
CONTACT: Chris Heiny
INQUIRY #: 4673906.2s
DATE: July 14, 2016 1:47 pm

GEOCHECK® - PHYSICAL SETTING SOURCE SUMMARY

DOMINANT SOIL COMPOSITION IN GENERAL AREA OF TARGET PROPERTY

The U.S. Department of Agriculture's (USDA) Soil Conservation Service (SCS) leads the National Cooperative Soil Survey (NCSS) and is responsible for collecting, storing, maintaining and distributing soil survey information for privately owned lands in the United States. A soil map in a soil survey is a representation of soil patterns in a landscape. The following information is based on Soil Conservation Service SSURGO data.

Soil Map ID: 1

Soil Component Name: Urban land

Soil Surface Texture:
Hydrologic Group: Not reported

Soil Drainage Class:
Hydric Status: Partially hydric

Corrosion Potential - Uncoated Steel: Not Reported

Depth to Bedrock Min: > 0 inches

Depth to Watertable Min: > 153 inches

No Layer Information available.

Soil Map ID: 2

Soil Component Name: Urban land

Soil Surface Texture:
Hydrologic Group: Not reported

Soil Drainage Class:
Hydric Status: Partially hydric

Corrosion Potential - Uncoated Steel: Not Reported

Depth to Bedrock Min: > 0 inches

Depth to Watertable Min: > 0 inches

No Layer Information available.

Soil Map ID: 3

Soil Component Name: Urban land

Soil Surface Texture:
Hydrologic Group: Not reported

Soil Drainage Class:

GEOCHECK® - PHYSICAL SETTING SOURCE SUMMARY

Hydric Status: Partially hydric

Corrosion Potential - Uncoated Steel: Not Reported

Depth to Bedrock Min: > 0 inches

Depth to Watertable Min: > 0 inches

No Layer Information available.

LOCAL / REGIONAL WATER AGENCY RECORDS

EDR Local/Regional Water Agency records provide water well information to assist the environmental professional in assessing sources that may impact ground water flow direction, and in forming an opinion about the impact of contaminant migration on nearby drinking water wells.

WELL SEARCH DISTANCE INFORMATION

<u>DATABASE</u>	<u>SEARCH DISTANCE (miles)</u>
Federal USGS	1.000
Federal FRDS PWS	Nearest PWS within 0.001 miles
State Database	1.000

FEDERAL USGS WELL INFORMATION

<u>MAP ID</u>	<u>WELL ID</u>	<u>LOCATION FROM TP</u>
No Wells Found		

FEDERAL FRDS PUBLIC WATER SUPPLY SYSTEM INFORMATION

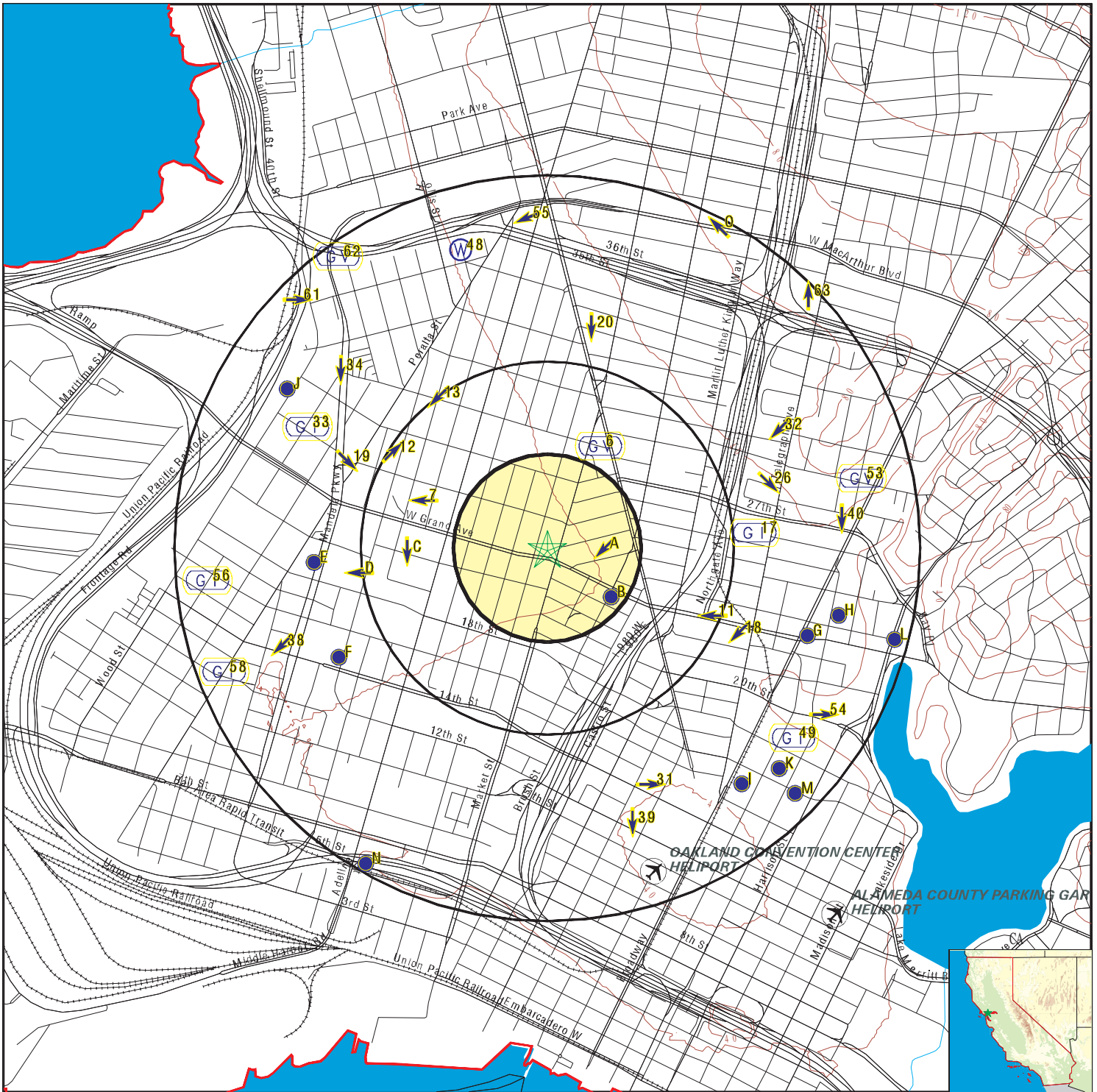
<u>MAP ID</u>	<u>WELL ID</u>	<u>LOCATION FROM TP</u>
No PWS System Found		

Note: PWS System location is not always the same as well location.

STATE DATABASE WELL INFORMATION

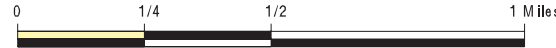
<u>MAP ID</u>	<u>WELL ID</u>	<u>LOCATION FROM TP</u>
48	CADW60000017133	1/2 - 1 Mile NNW

PHYSICAL SETTING SOURCE MAP - 4673906.2s



- County Boundary
- Major Roads
- Contour Lines
- Earthquake Fault Lines
- Airports
- Earthquake epicenter, Richter 5 or greater
- Water Wells
- Public Water Supply Wells
- Cluster of Multiple Icons

- Groundwater Flow Direction
- Indeterminate Groundwater Flow at Location
- Groundwater Flow Varies at Location
- Closest Hydrogeological Data
- Oil, gas or related wells



SITE NAME: Phase I ESA
 ADDRESS: 914 West Grand Avenue
 Oakland CA 94607
 LAT/LONG: 37.814998 / 122.279058

CLIENT: Cornerstone Earth Group
 CONTACT: Chris Heiny
 INQUIRY #: 4673906.2s
 DATE: July 14, 2016 1:47 pm

GEOCHECK® - PHYSICAL SETTING SOURCE MAP FINDINGS

Map ID	Direction	Distance	Elevation	Database	EDR ID Number
A1	Site ID:	01-2295			
East	Groundwater Flow:	SW		AQUIFLOW	51336
1/8 - 1/4 Mile	Shallow Water Depth:	Not Reported			
Higher	Deep Water Depth:	Not Reported			
	Average Water Depth:	100			
	Date:	07/09/1997			
<hr/>					
A2	Site ID:	01-2295			
East	Groundwater Flow:	SW		AQUIFLOW	51337
1/8 - 1/4 Mile	Shallow Water Depth:	Not Reported			
Higher	Deep Water Depth:	Not Reported			
	Average Water Depth:	20			
	Date:	03/12/1997			
<hr/>					
A3	Site ID:	01-2295			
East	Groundwater Flow:	SW		AQUIFLOW	51338
1/8 - 1/4 Mile	Shallow Water Depth:	Not Reported			
Higher	Deep Water Depth:	Not Reported			
	Average Water Depth:	8-15			
	Date:	08/19/1996			
<hr/>					
B4	Site ID:	01-0674			
ESE	Groundwater Flow:	NE		AQUIFLOW	51546
1/8 - 1/4 Mile	Shallow Water Depth:	12.6			
Higher	Deep Water Depth:	22.0			
	Average Water Depth:	Not Reported			
	Date:	05/26/1988			
<hr/>					
B5	Site ID:	01-3919			
SE	Groundwater Flow:	Varies		AQUIFLOW	51332
1/8 - 1/4 Mile	Shallow Water Depth:	Not Reported			
Higher	Deep Water Depth:	Not Reported			
	Average Water Depth:	14 ft			
	Date:	08/29/1997			
<hr/>					
6	Site ID:	01-2181			
NNE	Groundwater Flow:	Varies		AQUIFLOW	63628
1/4 - 1/2 Mile	Shallow Water Depth:	1.2			
Higher	Deep Water Depth:	7.8			
	Average Water Depth:	Not Reported			
	Date:	05/28/1996			
<hr/>					
7	Site ID:	01-0833			
WNW	Groundwater Flow:	W		AQUIFLOW	63895
1/4 - 1/2 Mile	Shallow Water Depth:	Not Reported			
Lower	Deep Water Depth:	Not Reported			
	Average Water Depth:	3			
	Date:	03/23/1994			

GEOCHECK® - PHYSICAL SETTING SOURCE MAP FINDINGS

Map ID	Direction	Distance	Elevation	Database	EDR ID Number
C8	West	1/4 - 1/2 Mile	Lower	AQUIFLOW	55953
	Site ID:	01-2299			
	Groundwater Flow:	S			
	Shallow Water Depth:	12			
	Deep Water Depth:	15			
	Average Water Depth:	Not Reported			
	Date:	06/24/1996			
C9	West	1/4 - 1/2 Mile	Lower	AQUIFLOW	55954
	Site ID:	01-2299			
	Groundwater Flow:	S			
	Shallow Water Depth:	Not Reported			
	Deep Water Depth:	Not Reported			
	Average Water Depth:	15			
	Date:	04/27/1993			
C10	West	1/4 - 1/2 Mile	Lower	AQUIFLOW	55955
	Site ID:	01-2299			
	Groundwater Flow:	S			
	Shallow Water Depth:	Not Reported			
	Deep Water Depth:	Not Reported			
	Average Water Depth:	12-15			
	Date:	04/27/1993			
11	ESE	1/4 - 1/2 Mile	Higher	AQUIFLOW	66329
	Site ID:	01-1706			
	Groundwater Flow:	W			
	Shallow Water Depth:	Not Reported			
	Deep Water Depth:	Not Reported			
	Average Water Depth:	40.0			
	Date:	01/11/1996			
12	WNW	1/4 - 1/2 Mile	Lower	AQUIFLOW	64082
	Site ID:	01-2288			
	Groundwater Flow:	NE			
	Shallow Water Depth:	Not Reported			
	Deep Water Depth:	Not Reported			
	Average Water Depth:	Not Reported			
	Date:	10/29/1997			
13	NW	1/4 - 1/2 Mile	Lower	AQUIFLOW	55970
	Site ID:	01-0053			
	Groundwater Flow:	SW			
	Shallow Water Depth:	Not Reported			
	Deep Water Depth:	Not Reported			
	Average Water Depth:	10.5			
	Date:	03/18/1998			
D14	West	1/2 - 1 Mile	Lower	AQUIFLOW	55823
	Site ID:	01-2048			
	Groundwater Flow:	W			
	Shallow Water Depth:	Not Reported			
	Deep Water Depth:	Not Reported			
	Average Water Depth:	Not Reported			
	Date:	08/03/1993			

GEOCHECK® - PHYSICAL SETTING SOURCE MAP FINDINGS

Map ID Direction Distance Elevation			Database	EDR ID Number
D15 West 1/2 - 1 Mile Lower	Site ID:	01-2048	AQUIFLOW	55821
	Groundwater Flow:	W		
	Shallow Water Depth:	Not Reported		
	Deep Water Depth:	Not Reported		
	Average Water Depth:	73		
Date:	11/21/1988			
D16 West 1/2 - 1 Mile Lower	Site ID:	01-2048	AQUIFLOW	55822
	Groundwater Flow:	W		
	Shallow Water Depth:	Not Reported		
	Deep Water Depth:	Not Reported		
	Average Water Depth:	74		
Date:	09/24/1992			
17 East 1/2 - 1 Mile Higher	Site ID:	01-1313	AQUIFLOW	64106
	Groundwater Flow:	Not Reported		
	Shallow Water Depth:	Not Reported		
	Deep Water Depth:	Not Reported		
	Average Water Depth:	25-30		
Date:	02/22/1999			
18 ESE 1/2 - 1 Mile Higher	Site ID:	01-1466	AQUIFLOW	63631
	Groundwater Flow:	SW		
	Shallow Water Depth:	20.8		
	Deep Water Depth:	22.7		
	Average Water Depth:	Not Reported		
Date:	11/04/1997			
19 WNW 1/2 - 1 Mile Lower	Site ID:	01-2218	AQUIFLOW	63941
	Groundwater Flow:	SE		
	Shallow Water Depth:	8.15		
	Deep Water Depth:	9.04		
	Average Water Depth:	Not Reported		
Date:	07/14/1995			
20 NNE 1/2 - 1 Mile Higher	Site ID:	01-0924	AQUIFLOW	66595
	Groundwater Flow:	S		
	Shallow Water Depth:	Not Reported		
	Deep Water Depth:	Not Reported		
	Average Water Depth:	5 ft.		
Date:	05/10/1988			
E21 West 1/2 - 1 Mile Lower	Site ID:	01-0438	AQUIFLOW	55981
	Groundwater Flow:	NW		
	Shallow Water Depth:	Not Reported		
	Deep Water Depth:	Not Reported		
	Average Water Depth:	7.6		
Date:	09/12/1997			

GEOCHECK® - PHYSICAL SETTING SOURCE MAP FINDINGS

Map ID	Direction	Distance	Elevation	Database	EDR ID Number
E22	Site ID:	01-0438		AQUIFLOW	55982
West	Groundwater Flow:	NW			
1/2 - 1 Mile	Shallow Water Depth:	Not Reported			
Lower	Deep Water Depth:	Not Reported			
	Average Water Depth:	4			
	Date:	05/06/1998			
E23	Site ID:	01-0438		AQUIFLOW	55983
West	Groundwater Flow:	NW			
1/2 - 1 Mile	Shallow Water Depth:	Not Reported			
Lower	Deep Water Depth:	Not Reported			
	Average Water Depth:	5			
	Date:	07/01/1998			
F24	Site ID:	01-3911		AQUIFLOW	55972
WSW	Groundwater Flow:	Not Reported			
1/2 - 1 Mile	Shallow Water Depth:	Not Reported			
Higher	Deep Water Depth:	Not Reported			
	Average Water Depth:	10			
	Date:	03/24/1992			
F25	Site ID:	01-3911		AQUIFLOW	55973
WSW	Groundwater Flow:	Not Reported			
1/2 - 1 Mile	Shallow Water Depth:	Not Reported			
Higher	Deep Water Depth:	Not Reported			
	Average Water Depth:	10			
	Date:	11/08/1988			
26	Site ID:	01-1349		AQUIFLOW	63626
ENE	Groundwater Flow:	SE			
1/2 - 1 Mile	Shallow Water Depth:	9.00			
Higher	Deep Water Depth:	10.39			
	Average Water Depth:	Not Reported			
	Date:	10/11/1988			
F27	Site ID:	01-0282		AQUIFLOW	55976
WSW	Groundwater Flow:	N, S			
1/2 - 1 Mile	Shallow Water Depth:	Not Reported			
Higher	Deep Water Depth:	Not Reported			
	Average Water Depth:	5			
	Date:	06/05/1989			
F28	Site ID:	01-0282		AQUIFLOW	55977
WSW	Groundwater Flow:	NE			
1/2 - 1 Mile	Shallow Water Depth:	Not Reported			
Higher	Deep Water Depth:	Not Reported			
	Average Water Depth:	Not Reported			
	Date:	03/27/1989			

GEOCHECK® - PHYSICAL SETTING SOURCE MAP FINDINGS

Map ID	Direction	Distance	Elevation	Database	EDR ID Number
E29	West	1/2 - 1 Mile	Lower	AQUIFLOW	55940
	Site ID:	01-5284			
	Groundwater Flow:	N			
	Shallow Water Depth:	3.0			
	Deep Water Depth:	4.0			
	Average Water Depth:	Not Reported			
	Date:	02/18/1992			
E30	West	1/2 - 1 Mile	Lower	AQUIFLOW	55941
	Site ID:	01-5284			
	Groundwater Flow:	SSW			
	Shallow Water Depth:	Not Reported			
	Deep Water Depth:	Not Reported			
	Average Water Depth:	12			
	Date:	02/18/1992			
31	SSE	1/2 - 1 Mile	Higher	AQUIFLOW	51544
	Site ID:	01-2232			
	Groundwater Flow:	E			
	Shallow Water Depth:	Not Reported			
	Deep Water Depth:	Not Reported			
	Average Water Depth:	120			
	Date:	01/07/1987			
32	ENE	1/2 - 1 Mile	Higher	AQUIFLOW	63803
	Site ID:	01-0886			
	Groundwater Flow:	SW			
	Shallow Water Depth:	8.67			
	Deep Water Depth:	14.02			
	Average Water Depth:	Not Reported			
	Date:	04/07/1997			
33	WNW	1/2 - 1 Mile	Lower	AQUIFLOW	55923
	Site ID:	01-3995			
	Groundwater Flow:	E, W			
	Shallow Water Depth:	Not Reported			
	Deep Water Depth:	Not Reported			
	Average Water Depth:	55			
	Date:	11/1995			
34	NW	1/2 - 1 Mile	Lower	AQUIFLOW	63624
	Site ID:	01-0847			
	Groundwater Flow:	S			
	Shallow Water Depth:	Not Reported			
	Deep Water Depth:	Not Reported			
	Average Water Depth:	Not Reported			
	Date:	08/17/1992			
G35	ESE	1/2 - 1 Mile	Higher	AQUIFLOW	55889
	Site ID:	01-0875			
	Groundwater Flow:	SE			
	Shallow Water Depth:	Not Reported			
	Deep Water Depth:	Not Reported			
	Average Water Depth:	Not Reported			
	Date:	11/09/1988			

GEOCHECK® - PHYSICAL SETTING SOURCE MAP FINDINGS

Map ID Direction Distance Elevation			Database	EDR ID Number
G36 ESE 1/2 - 1 Mile Higher	Site ID:	01-0875	AQUIFLOW	55890
	Groundwater Flow:	SW		
	Shallow Water Depth:	Not Reported		
	Deep Water Depth:	Not Reported		
	Average Water Depth:	13		
Date:	02/15/1989			
G37 ESE 1/2 - 1 Mile Higher	Site ID:	01-0875	AQUIFLOW	55891
	Groundwater Flow:	E, W		
	Shallow Water Depth:	Not Reported		
	Deep Water Depth:	Not Reported		
	Average Water Depth:	Not Reported		
Date:	10/07/1992			
38 WSW 1/2 - 1 Mile Higher	Site ID:	01-0933	AQUIFLOW	55988
	Groundwater Flow:	SW		
	Shallow Water Depth:	6.5		
	Deep Water Depth:	7.5		
	Average Water Depth:	Not Reported		
Date:	04/08/1986			
39 SSE 1/2 - 1 Mile Higher	Site ID:	01-0233	AQUIFLOW	55975
	Groundwater Flow:	S		
	Shallow Water Depth:	Not Reported		
	Deep Water Depth:	Not Reported		
	Average Water Depth:	10		
Date:	09/02/1987			
40 East 1/2 - 1 Mile Higher	Site ID:	01-0241	AQUIFLOW	63622
	Groundwater Flow:	S		
	Shallow Water Depth:	Not Reported		
	Deep Water Depth:	Not Reported		
	Average Water Depth:	7.9		
Date:	11/28/1988			
H41 ESE 1/2 - 1 Mile Higher	Site ID:	01-3663	AQUIFLOW	63934
	Groundwater Flow:	NE		
	Shallow Water Depth:	Not Reported		
	Deep Water Depth:	Not Reported		
	Average Water Depth:	12		
Date:	01/29/1988			
H42 ESE 1/2 - 1 Mile Higher	Site ID:	01-1469	AQUIFLOW	67866
	Groundwater Flow:	SW		
	Shallow Water Depth:	Not Reported		
	Deep Water Depth:	Not Reported		
	Average Water Depth:	16-18		
Date:	12/01/1988			

GEOCHECK® - PHYSICAL SETTING SOURCE MAP FINDINGS

Map ID
Direction
Distance
Elevation

Database EDR ID Number

I43 SE 1/2 - 1 Mile Higher	Site ID: Groundwater Flow: Shallow Water Depth: Deep Water Depth: Average Water Depth: Date:	01-1705 SW 5.6 8.5 Not Reported 01/28/1991	AQUIFLOW	55892
---	---	---	-----------------	--------------

I44 SE 1/2 - 1 Mile Higher	Site ID: Groundwater Flow: Shallow Water Depth: Deep Water Depth: Average Water Depth: Date:	01-1705 SW Not Reported Not Reported 8.5 04/02/1996	AQUIFLOW	55893
---	---	--	-----------------	--------------

J45 WNW 1/2 - 1 Mile Lower	Site ID: Groundwater Flow: Shallow Water Depth: Deep Water Depth: Average Water Depth: Date:	01-4835 SW Not Reported Not Reported 5.0 07/10/1995	AQUIFLOW	63936
---	---	--	-----------------	--------------

J46 WNW 1/2 - 1 Mile Lower	Site ID: Groundwater Flow: Shallow Water Depth: Deep Water Depth: Average Water Depth: Date:	01-2294 SE Not Reported Not Reported 55 12/03/1997	AQUIFLOW	64099
---	---	---	-----------------	--------------

I47 SE 1/2 - 1 Mile Higher	Site ID: Groundwater Flow: Shallow Water Depth: Deep Water Depth: Average Water Depth: Date:	01-1921 N, S Not Reported Not Reported 11 05/26/1994	AQUIFLOW	55882
---	---	---	-----------------	--------------

48 NNW 1/2 - 1 Mile Higher			CA WELLS	CADW60000017133
---	--	--	-----------------	------------------------

Objectid:	17133
Latitude:	37.8266
Longitude:	-122.2833
Site code:	378266N1222833W001
State well numbe:	01S04W22J001M
Local well name:	"
Well use id:	2
Well use descrip:	Industrial
County id:	1
County name:	Alameda

GEOCHECK® - PHYSICAL SETTING SOURCE MAP FINDINGS

Basin code: '2-9.04'
 Basin desc: East Bay Plain
 Dwr region id: 80236
 Dwr region: North Central Region Office
 Site id: CADW60000017133

49 SE 1/2 - 1 Mile Higher	Site ID:	01-1168	AQUIFLOW	55829
	Groundwater Flow:	NNE,SE,S,SW		
	Shallow Water Depth:	4.3		
	Deep Water Depth:	9.0		
	Average Water Depth:	Not Reported		
Date:	03/06/1991			
K50 SE 1/2 - 1 Mile Higher	Site ID:	01-0151	AQUIFLOW	55931
	Groundwater Flow:	NE		
	Shallow Water Depth:	Not Reported		
	Deep Water Depth:	Not Reported		
	Average Water Depth:	2		
Date:	08/23/1995			
K51 SE 1/2 - 1 Mile Higher	Site ID:	01-0151	AQUIFLOW	55930
	Groundwater Flow:	NE		
	Shallow Water Depth:	Not Reported		
	Deep Water Depth:	Not Reported		
	Average Water Depth:	15		
Date:	06/28/1995			
K52 SE 1/2 - 1 Mile Higher	Site ID:	01-0151	AQUIFLOW	55932
	Groundwater Flow:	NE, E, SE		
	Shallow Water Depth:	0.041		
	Deep Water Depth:	0.007		
	Average Water Depth:	Not Reported		
Date:	06/29/1998			
53 ENE 1/2 - 1 Mile Higher	Site ID:	01-0575	AQUIFLOW	64091
	Groundwater Flow:	Varies		
	Shallow Water Depth:	10.40		
	Deep Water Depth:	14.49		
	Average Water Depth:	Not Reported		
Date:	08/20/1992			
54 ESE 1/2 - 1 Mile Lower	Site ID:	01-4011	AQUIFLOW	63635
	Groundwater Flow:	E		
	Shallow Water Depth:	4		
	Deep Water Depth:	8		
	Average Water Depth:	Not Reported		
Date:	03/18/1993			
55 North 1/2 - 1 Mile Higher	Site ID:	01-2120	AQUIFLOW	67880
	Groundwater Flow:	WSW		
	Shallow Water Depth:	Not Reported		
	Deep Water Depth:	Not Reported		
	Average Water Depth:	5.25		
Date:	08/31/1995			

GEOCHECK® - PHYSICAL SETTING SOURCE MAP FINDINGS

Map ID Direction Distance Elevation			Database	EDR ID Number
56 West 1/2 - 1 Mile Lower	Site ID: Groundwater Flow: Shallow Water Depth: Deep Water Depth: Average Water Depth: Date:	01-0152 Not Reported Not Reported Not Reported 15 04/22/1993	AQUIFLOW	55883
L57 ESE 1/2 - 1 Mile Lower	Site ID: Groundwater Flow: Shallow Water Depth: Deep Water Depth: Average Water Depth: Date:	01-1846 Varies Not Reported Not Reported 20 08/11/1993	AQUIFLOW	63897
58 WSW 1/2 - 1 Mile Higher	Site ID: Groundwater Flow: Shallow Water Depth: Deep Water Depth: Average Water Depth: Date:	01-0506 NE, SE, S Not Reported Not Reported Not Reported 11/17/1994	AQUIFLOW	55880
M59 SE 1/2 - 1 Mile Higher	Site ID: Groundwater Flow: Shallow Water Depth: Deep Water Depth: Average Water Depth: Date:	01-0331 E 16.00 20.17 Not Reported 06/10/1999	AQUIFLOW	52389
M60 SE 1/2 - 1 Mile Higher	Site ID: Groundwater Flow: Shallow Water Depth: Deep Water Depth: Average Water Depth: Date:	01-0331 NE 3.0 13.0 Not Reported 01/27/1988	AQUIFLOW	52390
61 NW 1/2 - 1 Mile Lower	Site ID: Groundwater Flow: Shallow Water Depth: Deep Water Depth: Average Water Depth: Date:	01-3995 E Not Reported Not Reported 43 02/15/1993	AQUIFLOW	55922
62 NW 1/2 - 1 Mile Lower	Site ID: Groundwater Flow: Shallow Water Depth: Deep Water Depth: Average Water Depth: Date:	01-2319 Varies Not Reported Not Reported 119 11/17/1993	AQUIFLOW	63684

GEOCHECK® - PHYSICAL SETTING SOURCE MAP FINDINGS

Map ID Direction Distance Elevation			Database	EDR ID Number
63 NE 1/2 - 1 Mile Higher	Site ID: Groundwater Flow: Shallow Water Depth: Deep Water Depth: Average Water Depth: Date:	01-0264 N Not Reported Not Reported 8 04/25/1996	AQUIFLOW	63712
N64 SSW 1/2 - 1 Mile Higher	Site ID: Groundwater Flow: Shallow Water Depth: Deep Water Depth: Average Water Depth: Date:	01-2322 S Not Reported Not Reported 15 03/05/1997	AQUIFLOW	55794
N65 SSW 1/2 - 1 Mile Higher	Site ID: Groundwater Flow: Shallow Water Depth: Deep Water Depth: Average Water Depth: Date:	01-2322 SE,S,Varies Not Reported Not Reported 5 09/26/1992	AQUIFLOW	55795
N66 SSW 1/2 - 1 Mile Higher	Site ID: Groundwater Flow: Shallow Water Depth: Deep Water Depth: Average Water Depth: Date:	01-2322 SE,S,Varies Not Reported Not Reported 8 01/17/1997	AQUIFLOW	55793
O67 NNE 1/2 - 1 Mile Higher	Site ID: Groundwater Flow: Shallow Water Depth: Deep Water Depth: Average Water Depth: Date:	01-0118 NW Not Reported Not Reported 8-11 09/16/1991	AQUIFLOW	51860
O68 NNE 1/2 - 1 Mile Higher	Site ID: Groundwater Flow: Shallow Water Depth: Deep Water Depth: Average Water Depth: Date:	01-0118 NW Not Reported Not Reported 18 bg 07/22/1994	AQUIFLOW	51861
L69 ESE 1/2 - 1 Mile Lower	Site ID: Groundwater Flow: Shallow Water Depth: Deep Water Depth: Average Water Depth: Date:	01-0341 N,W,Varies Not Reported Not Reported 20 09/14/1989	AQUIFLOW	55836

GEOCHECK® - PHYSICAL SETTING SOURCE MAP FINDINGS

Map ID
Direction
Distance
Elevation

Database

EDR ID Number

L70
ESE
1/2 - 1 Mile
Lower

Site ID: 01-0341
Groundwater Flow: N
Shallow Water Depth: Not Reported
Deep Water Depth: Not Reported
Average Water Depth: Not Reported
Date: 08/17/1988

AQUIFLOW **55837**

GEOCHECK® - PHYSICAL SETTING SOURCE MAP FINDINGS RADON

AREA RADON INFORMATION

State Database: CA Radon

Radon Test Results

Zipcode	Num Tests	> 4 pCi/L
94607	3	0

Federal EPA Radon Zone for ALAMEDA County: 2

- Note: Zone 1 indoor average level > 4 pCi/L.
 : Zone 2 indoor average level >= 2 pCi/L and <= 4 pCi/L.
 : Zone 3 indoor average level < 2 pCi/L.

Federal Area Radon Information for ALAMEDA COUNTY, CA

Number of sites tested: 49

Area	Average Activity	% <4 pCi/L	% 4-20 pCi/L	% >20 pCi/L
Living Area - 1st Floor	0.776 pCi/L	100%	0%	0%
Living Area - 2nd Floor	-0.400 pCi/L	100%	0%	0%
Basement	1.338 pCi/L	100%	0%	0%

PHYSICAL SETTING SOURCE RECORDS SEARCHED

TOPOGRAPHIC INFORMATION

USGS 7.5' Digital Elevation Model (DEM)

Source: United States Geologic Survey

EDR acquired the USGS 7.5' Digital Elevation Model in 2002 and updated it in 2006. The 7.5 minute DEM corresponds to the USGS 1:24,000- and 1:25,000-scale topographic quadrangle maps. The DEM provides elevation data with consistent elevation units and projection.

Current USGS 7.5 Minute Topographic Map

Source: U.S. Geological Survey

HYDROLOGIC INFORMATION

Flood Zone Data: This data, available in select counties across the country, was obtained by EDR in 2003 & 2011 from the Federal Emergency Management Agency (FEMA). Data depicts 100-year and 500-year flood zones as defined by FEMA.

NWI: National Wetlands Inventory. This data, available in select counties across the country, was obtained by EDR in 2002, 2005 and 2010 from the U.S. Fish and Wildlife Service.

State Wetlands Data: Wetland Inventory

Source: Department of Fish & Game

Telephone: 916-445-0411

HYDROGEOLOGIC INFORMATION

AQUIFLOW^R Information System

Source: EDR proprietary database of groundwater flow information

EDR has developed the AQUIFLOW Information System (AIS) to provide data on the general direction of groundwater flow at specific points. EDR has reviewed reports submitted to regulatory authorities at select sites and has extracted the date of the report, hydrogeologically determined groundwater flow direction and depth to water table information.

GEOLOGIC INFORMATION

Geologic Age and Rock Stratigraphic Unit

Source: P.G. Schruben, R.E. Arndt and W.J. Bawiec, Geology of the Conterminous U.S. at 1:2,500,000 Scale - A digital representation of the 1974 P.B. King and H.M. Beikman Map, USGS Digital Data Series DDS - 11 (1994).

STATSGO: State Soil Geographic Database

Source: Department of Agriculture, Natural Resources Conservation Service (NRCS)

The U.S. Department of Agriculture's (USDA) Natural Resources Conservation Service (NRCS) leads the national Conservation Soil Survey (NCSS) and is responsible for collecting, storing, maintaining and distributing soil survey information for privately owned lands in the United States. A soil map in a soil survey is a representation of soil patterns in a landscape. Soil maps for STATSGO are compiled by generalizing more detailed (SSURGO) soil survey maps.

SSURGO: Soil Survey Geographic Database

Source: Department of Agriculture, Natural Resources Conservation Service (NRCS)

Telephone: 800-672-5559

SSURGO is the most detailed level of mapping done by the Natural Resources Conservation Service, mapping scales generally range from 1:12,000 to 1:63,360. Field mapping methods using national standards are used to construct the soil maps in the Soil Survey Geographic (SSURGO) database. SSURGO digitizing duplicates the original soil survey maps. This level of mapping is designed for use by landowners, townships and county natural resource planning and management.

PHYSICAL SETTING SOURCE RECORDS SEARCHED

LOCAL / REGIONAL WATER AGENCY RECORDS

FEDERAL WATER WELLS

PWS: Public Water Systems

Source: EPA/Office of Drinking Water

Telephone: 202-564-3750

Public Water System data from the Federal Reporting Data System. A PWS is any water system which provides water to at least 25 people for at least 60 days annually. PWSs provide water from wells, rivers and other sources.

PWS ENF: Public Water Systems Violation and Enforcement Data

Source: EPA/Office of Drinking Water

Telephone: 202-564-3750

Violation and Enforcement data for Public Water Systems from the Safe Drinking Water Information System (SDWIS) after August 1995. Prior to August 1995, the data came from the Federal Reporting Data System (FRDS).

USGS Water Wells: USGS National Water Inventory System (NWIS)

This database contains descriptive information on sites where the USGS collects or has collected data on surface water and/or groundwater. The groundwater data includes information on wells, springs, and other sources of groundwater.

STATE RECORDS

Water Well Database

Source: Department of Water Resources

Telephone: 916-651-9648

California Drinking Water Quality Database

Source: Department of Public Health

Telephone: 916-324-2319

The database includes all drinking water compliance and special studies monitoring for the state of California since 1984. It consists of over 3,200,000 individual analyses along with well and water system information.

OTHER STATE DATABASE INFORMATION

California Oil and Gas Well Locations

Source: Department of Conservation

Telephone: 916-323-1779

Oil and Gas well locations in the state.

RADON

State Database: CA Radon

Source: Department of Health Services

Telephone: 916-324-2208

Radon Database for California

Area Radon Information

Source: USGS

Telephone: 703-356-4020

The National Radon Database has been developed by the U.S. Environmental Protection Agency (USEPA) and is a compilation of the EPA/State Residential Radon Survey and the National Residential Radon Survey. The study covers the years 1986 - 1992. Where necessary data has been supplemented by information collected at private sources such as universities and research institutions.

EPA Radon Zones

Source: EPA

Telephone: 703-356-4020

Sections 307 & 309 of IRAA directed EPA to list and identify areas of U.S. with the potential for elevated indoor radon levels.

PHYSICAL SETTING SOURCE RECORDS SEARCHED

OTHER

Airport Landing Facilities: Private and public use landing facilities
Source: Federal Aviation Administration, 800-457-6656


Epicenters: World earthquake epicenters, Richter 5 or greater
Source: Department of Commerce, National Oceanic and Atmospheric Administration

California Earthquake Fault Lines: The fault lines displayed on EDR's Topographic map are digitized quaternary fault lines, prepared in 1975 by the United State Geological Survey. Additional information (also from 1975) regarding activity at specific fault lines comes from California's Preliminary Fault Activity Map prepared by the California Division of Mines and Geology.

STREET AND ADDRESS INFORMATION

© 2015 TomTom North America, Inc. All rights reserved. This material is proprietary and the subject of copyright protection and other intellectual property rights owned by or licensed to Tele Atlas North America, Inc. The use of this material is subject to the terms of a license agreement. You will be held liable for any unauthorized copying or disclosure of this material.

APPENDIX C – HISTORIC AERIAL PHOTOGRAPHS AND TOPOGRAPHIC MAPS



Phase I ESA

914 West Grand Avenue

Oakland, CA 94607

Inquiry Number: 4673906.9

July 14, 2016

The EDR Aerial Photo Decade Package



6 Armstrong Road, 4th floor
Shelton, CT 06484
Toll Free: 800.352.0050
www.edrnet.com

Site Name:

Phase I ESA
 914 West Grand Avenue
 Oakland, CA 94607
 EDR Inquiry # 4673906.9

Client Name:

Cornerstone Earth Group
 1259 Oakmead Parkway
 Sunnyvale, CA 94085
 Contact: Chris Heiny



Environmental Data Resources, Inc. (EDR) Aerial Photo Decade Package is a screening tool designed to assist environmental professionals in evaluating potential liability on a target property resulting from past activities. EDR's professional researchers provide digitally reproduced historical aerial photographs, and when available, provide one photo per decade.

Search Results:

<u>Year</u>	<u>Scale</u>	<u>Details</u>	<u>Source</u>
2012	1"=500'	Flight Year: 2012	USDA/NAIP
2010	1"=500'	Flight Year: 2010	USDA/NAIP
2009	1"=500'	Flight Year: 2009	USDA/NAIP
2005	1"=500'	Flight Year: 2005	USDA/NAIP
1998	1"=500'	Flight Date: August, 27 1998	USDA
1993	1"=500'	Acquisition Date: July, 10 1993	USGS/DOQQ
1982	1"=500'	Flight Date: July, 08 1982	USDA
1974	1"=500'	Flight Date: October, 14 1974	USGS
1968	1"=500'	Flight Date: April, 20 1968	USGS
1958	1"=500'	Flight Date: July, 25 1958	USGS
1946	1"=500'	Flight Date: July, 26 1946	USGS
1939	1"=500'	Flight Date: August, 03 1939	USDA

When delivered electronically by EDR, the aerial photo images included with this report are for ONE TIME USE ONLY. Further reproduction of these aerial photo images is prohibited without permission from EDR. For more information contact your EDR Account Executive.

Disclaimer - Copyright and Trademark Notice

This Report contains certain information obtained from a variety of public and other sources reasonably available to Environmental Data Resources, Inc. It cannot be concluded from this Report that coverage information for the target and surrounding properties does not exist from other sources. NO WARRANTY EXPRESSED OR IMPLIED, IS MADE WHATSOEVER IN CONNECTION WITH THIS REPORT. ENVIRONMENTAL DATA RESOURCES, INC. SPECIFICALLY DISCLAIMS THE MAKING OF ANY SUCH WARRANTIES, INCLUDING WITHOUT LIMITATION, MERCHANTABILITY OR FITNESS FOR A PARTICULAR USE OR PURPOSE. ALL RISK IS ASSUMED BY THE USER. IN NO EVENT SHALL ENVIRONMENTAL DATA RESOURCES, INC. BE LIABLE TO ANYONE, WHETHER ARISING OUT OF ERRORS OR OMISSIONS, NEGLIGENCE, ACCIDENT OR ANY OTHER CAUSE, FOR ANY LOSS OF DAMAGE, INCLUDING, WITHOUT LIMITATION, SPECIAL, INCIDENTAL, CONSEQUENTIAL, OR EXEMPLARY DAMAGES. ANY LIABILITY ON THE PART OF ENVIRONMENTAL DATA RESOURCES, INC. IS STRICTLY LIMITED TO A REFUND OF THE AMOUNT PAID FOR THIS REPORT. Purchaser accepts this Report "AS IS". Any analyses, estimates, ratings, environmental risk levels or risk codes provided in this Report are provided for illustrative purposes only, and are not intended to provide, nor should they be interpreted as providing any facts regarding, or prediction or forecast of, any environmental risk for any property. Only a Phase I Environmental Site Assessment performed by an environmental professional can provide information regarding the environmental risk for any property. Additionally, the information provided in this Report is not to be construed as legal advice.

Copyright 2016 by Environmental Data Resources, Inc. All rights reserved. Reproduction in any media or format, in whole or in part, of any report or map of Environmental Data Resources, Inc., or its affiliates, is prohibited without prior written permission.

EDR and its logos (including Sanborn and Sanborn Map) are trademarks of Environmental Data Resources, Inc. or its affiliates. All other trademarks used herein are the property of their respective owners.



INQUIRY #: 4673906.9

YEAR: 1939

— = 500'





INQUIRY #: 4673906.9

YEAR: 1946

— = 500'





INQUIRY #: 4673906.9

YEAR: 1958

— = 500'



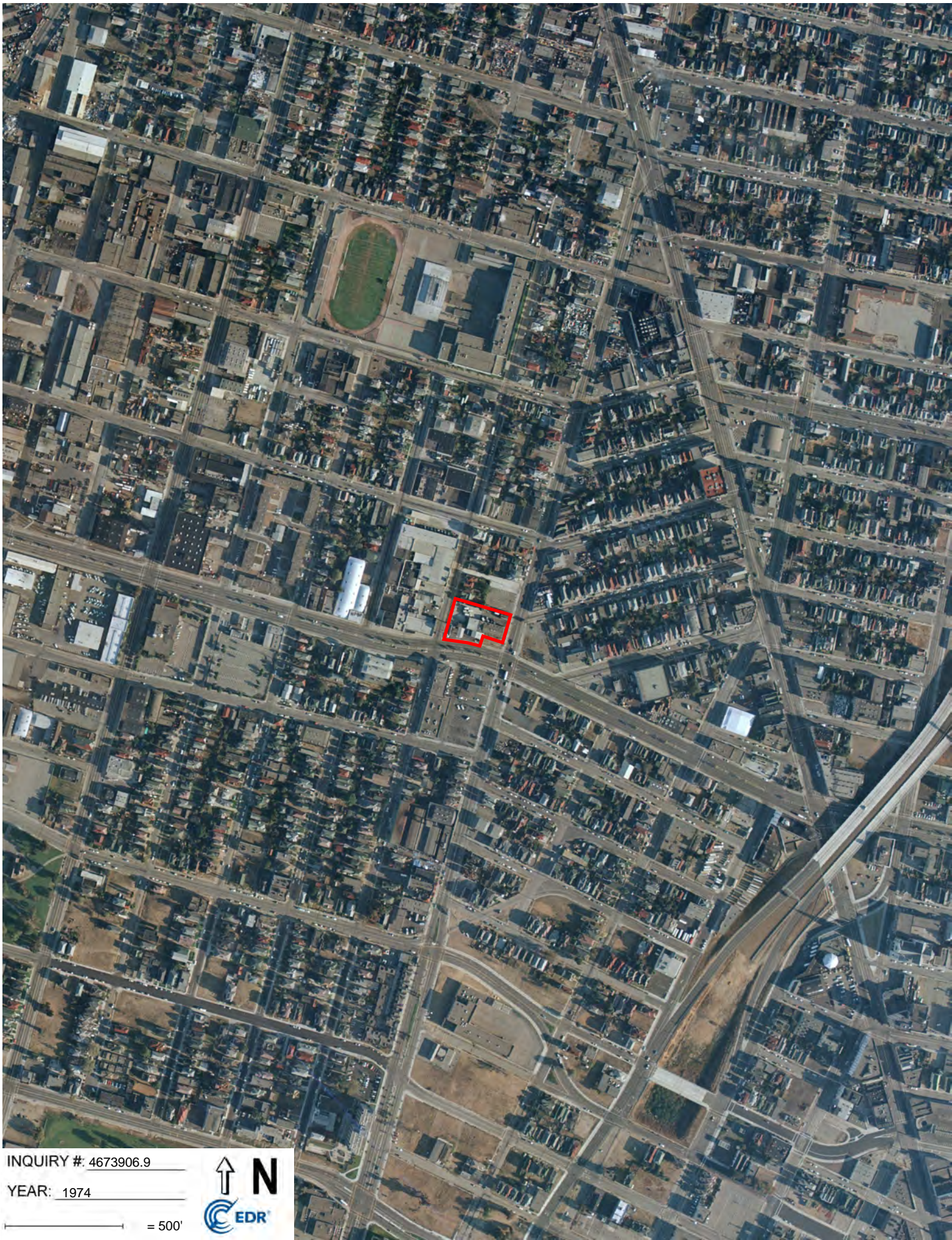


INQUIRY #: 4673906.9

YEAR: 1968

— = 500'





INQUIRY # 4673906.9

YEAR: 1974

— = 500'





INQUIRY #: 4673906.9

YEAR: 1982

— = 500'





INQUIRY #: 4673906.9

YEAR: 1993

— = 500'





INQUIRY #: 4673906.9

YEAR: 1998

— = 500'





INQUIRY #: 4673906.9

YEAR: 2005

— = 500'



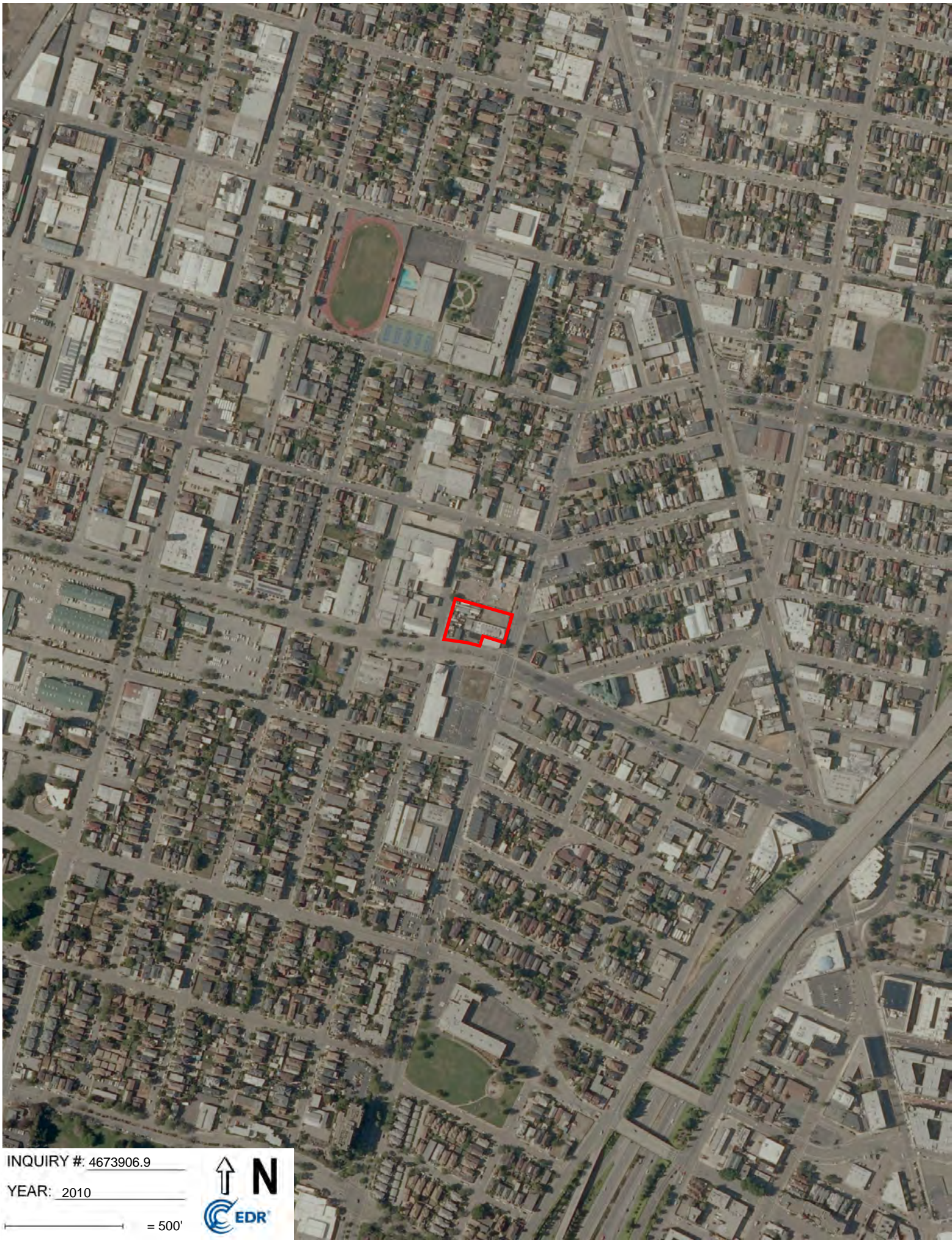


INQUIRY #: 4673906.9

YEAR: 2009

— = 500'





INQUIRY #: 4673906.9

YEAR: 2010

— = 500'





INQUIRY #: 4673906.9

YEAR: 2012

— = 500'



Phase I ESA

914 West Grand Avenue

Oakland, CA 94607

Inquiry Number: 4673906.4

July 14, 2016

EDR Historical Topo Map Report

with QuadMatch™



6 Armstrong Road, 4th floor
Shelton, CT 06484
Toll Free: 800.352.0050
www.edrnet.com

EDR Historical Topo Map Report

07/14/16

Site Name:

Phase I ESA
914 West Grand Avenue
Oakland, CA 94607
EDR Inquiry # 4673906.4

Client Name:

Cornerstone Earth Group
1259 Oakmead Parkway
Sunnyvale, CA 94085
Contact: Chris Heiny



EDR Topographic Map Library has been searched by EDR and maps covering the target property location as provided by Cornerstone Earth Group were identified for the years listed below. EDR's Historical Topo Map Report is designed to assist professionals in evaluating potential liability on a target property resulting from past activities. EDR's Historical Topo Map Report includes a search of a collection of public and private color historical topographic maps, dating back to the late 1800s.

Search Results:**Coordinates:**

P.O.#	914-1-1	Latitude:	37.814998 37° 48' 54" North
Project:	914-1-1	Longitude:	-122.279058 -122° 16' 45" West
		UTM Zone:	Zone 10 North
		UTM X Meters:	563455.88
		UTM Y Meters:	4185533.77
		Elevation:	17.00' above sea level

Maps Provided:

2012	1899
1996	1895
1980	
1973	
1968	
1959	
1949	
1915	

Disclaimer - Copyright and Trademark Notice

This Report contains certain information obtained from a variety of public and other sources reasonably available to Environmental Data Resources, Inc. It cannot be concluded from this Report that coverage information for the target and surrounding properties does not exist from other sources. NO WARRANTY EXPRESSED OR IMPLIED, IS MADE WHATSOEVER IN CONNECTION WITH THIS REPORT. ENVIRONMENTAL DATA RESOURCES, INC. SPECIFICALLY DISCLAIMS THE MAKING OF ANY SUCH WARRANTIES, INCLUDING WITHOUT LIMITATION, MERCHANTABILITY OR FITNESS FOR A PARTICULAR USE OR PURPOSE. ALL RISK IS ASSUMED BY THE USER. IN NO EVENT SHALL ENVIRONMENTAL DATA RESOURCES, INC. BE LIABLE TO ANYONE, WHETHER ARISING OUT OF ERRORS OR OMISSIONS, NEGLIGENCE, ACCIDENT OR ANY OTHER CAUSE, FOR ANY LOSS OF DAMAGE, INCLUDING, WITHOUT LIMITATION, SPECIAL, INCIDENTAL, CONSEQUENTIAL, OR EXEMPLARY DAMAGES. ANY LIABILITY ON THE PART OF ENVIRONMENTAL DATA RESOURCES, INC. IS STRICTLY LIMITED TO A REFUND OF THE AMOUNT PAID FOR THIS REPORT. Purchaser accepts this Report "AS IS". Any analyses, estimates, ratings, environmental risk levels or risk codes provided in this Report are provided for illustrative purposes only, and are not intended to provide, nor should they be interpreted as providing any facts regarding, or prediction or forecast of, any environmental risk for any property. Only a Phase I Environmental Site Assessment performed by an environmental professional can provide information regarding the environmental risk for any property. Additionally, the information provided in this Report is not to be construed as legal advice.

Copyright 2016 by Environmental Data Resources, Inc. All rights reserved. Reproduction in any media or format, in whole or in part, of any report or map of Environmental Data Resources, Inc., or its affiliates, is prohibited without prior written permission.

EDR and its logos (including Sanborn and Sanborn Map) are trademarks of Environmental Data Resources, Inc. or its affiliates. All other trademarks used herein are the property of their respective owners.

Topo Sheet Key

This EDR Topo Map Report is based upon the following USGS topographic map sheets.

2012 Source Sheets



Oakland West
2012
7.5-minute, 24000

1996 Source Sheets



Oakland West
1996
7.5-minute, 24000
Aerial Photo Revised 1993
Edited 1996

1980 Source Sheets



Oakland West
1980
7.5-minute, 24000
Photo Revised 1980
Aerial Photo Revised 1979

1973 Source Sheets



Oakland West
1973
7.5-minute, 24000
Photo Revised 1973
Aerial Photo Revised 1973

Topo Sheet Key

This EDR Topo Map Report is based upon the following USGS topographic map sheets.

1968 Source Sheets



Oakland West
1968
7.5-minute, 24000
Photo Revised 1968
Aerial Photo Revised 1947

1959 Source Sheets



Oakland West
1959
7.5-minute, 24000
Aerial Photo Revised 1958

1949 Source Sheets



Oakland West
1949
7.5-minute, 24000
Aerial Photo Revised 1946

1915 Source Sheets



San Francisco
1915
15-minute, 62500

Topo Sheet Key

This EDR Topo Map Report is based upon the following USGS topographic map sheets.

1899 Source Sheets

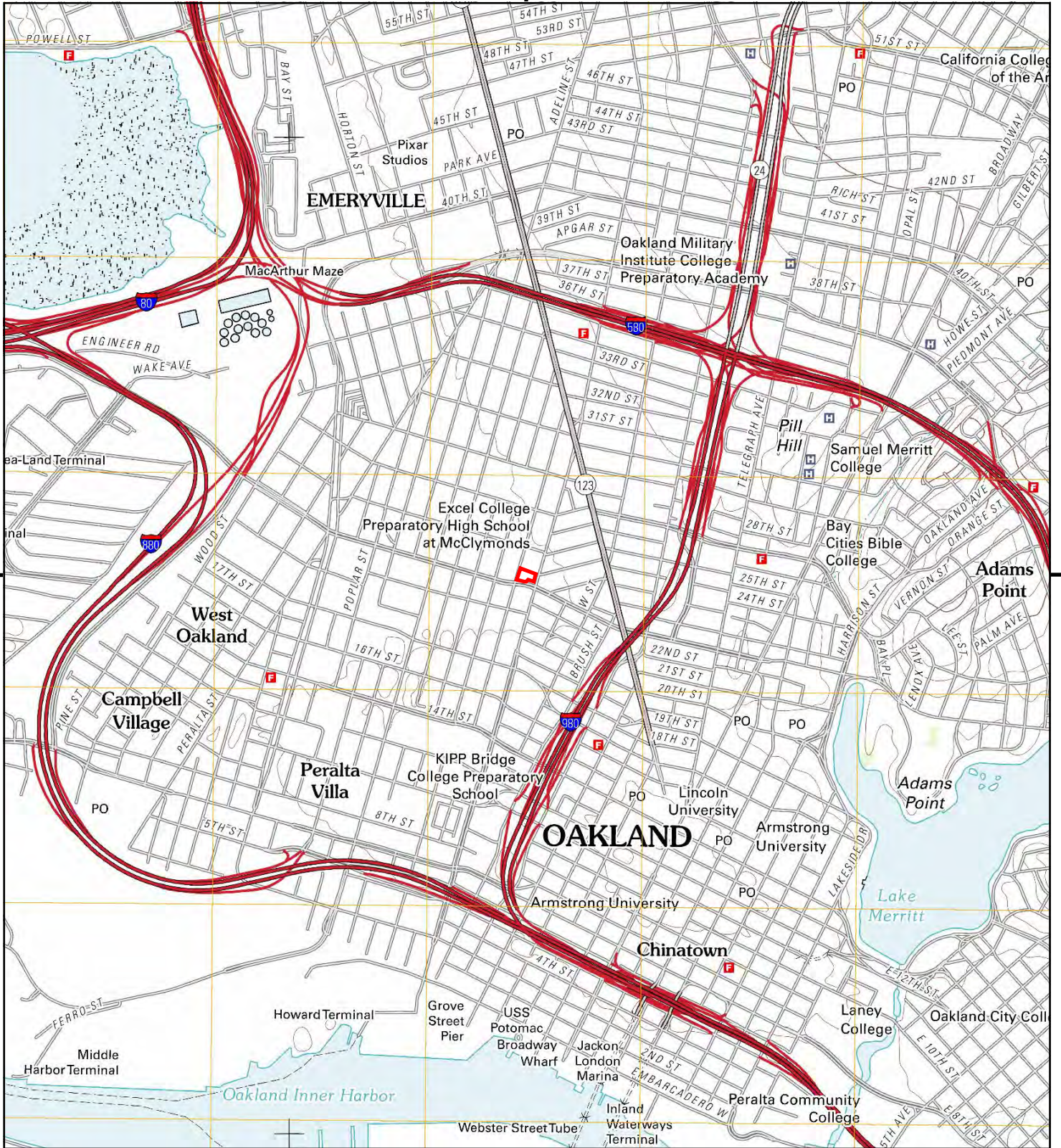


San Francisco
1899
15-minute, 62500

1895 Source Sheets



San Francisco
1895
15-minute, 62500



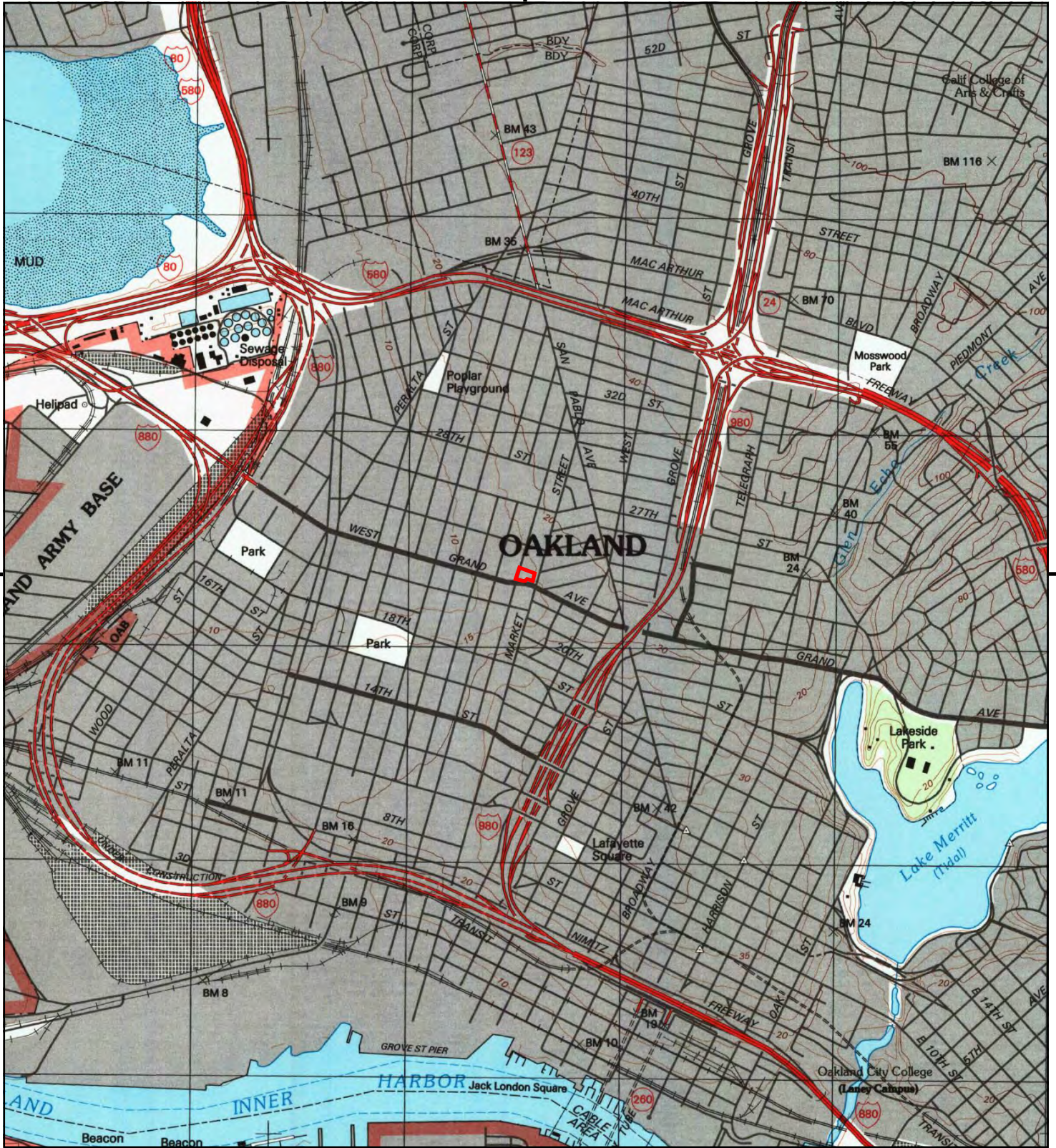
This report includes information from the following map sheet(s).



TP, Oakland West, 2012, 7.5-minute

SITE NAME: Phase I ESA
 ADDRESS: 914 West Grand Avenue
 Oakland, CA 94607
 CLIENT: Cornerstone Earth Group





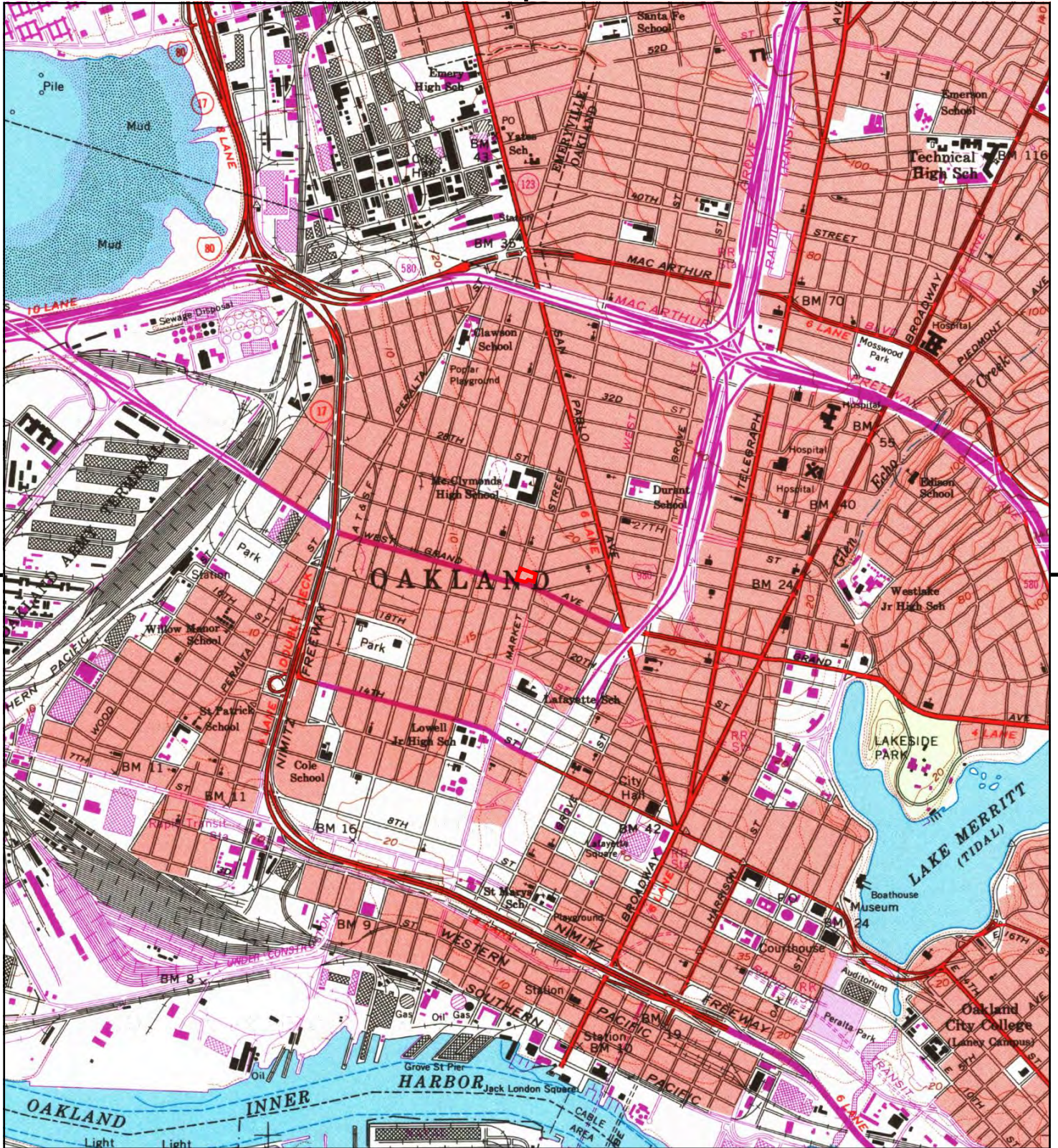
This report includes information from the following map sheet(s).



TP, Oakland West, 1996, 7.5-minute

SITE NAME: Phase I ESA
 ADDRESS: 914 West Grand Avenue
 Oakland, CA 94607
 CLIENT: Cornerstone Earth Group





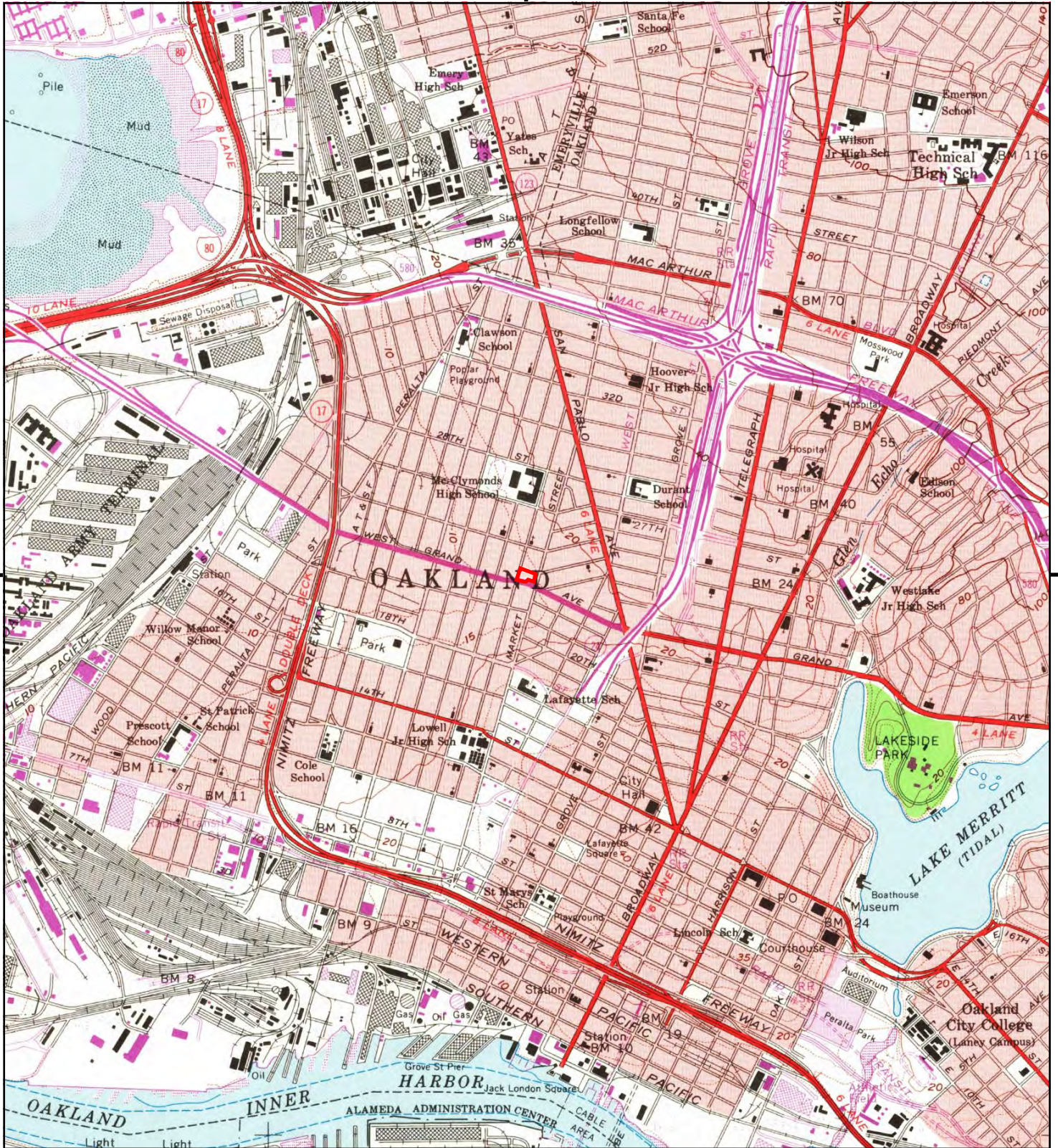
This report includes information from the following map sheet(s).



TP, Oakland West, 1980, 7.5-minute

SITE NAME: Phase I ESA
 ADDRESS: 914 West Grand Avenue
 Oakland, CA 94607
 CLIENT: Cornerstone Earth Group





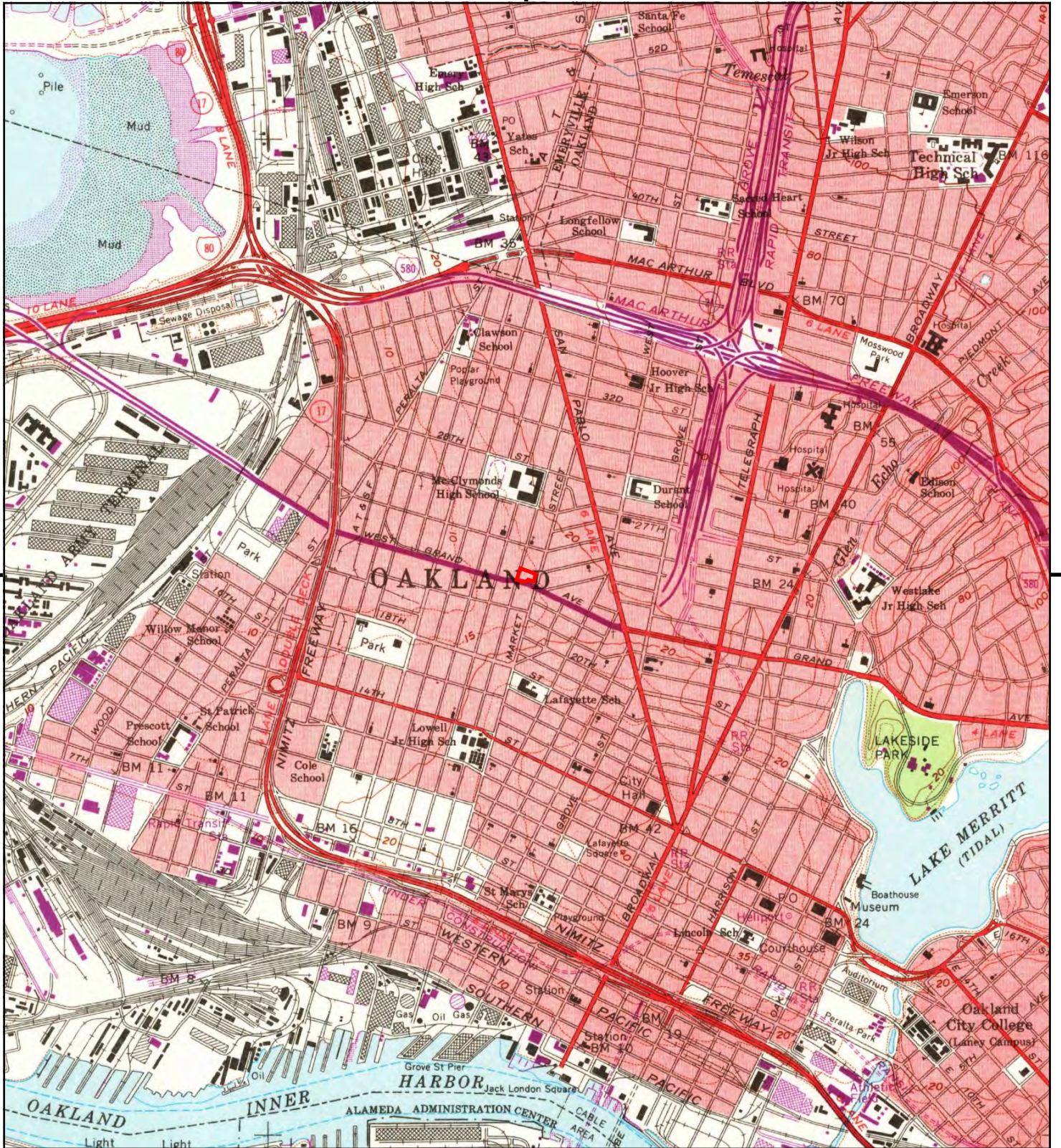
This report includes information from the following map sheet(s).



TP, Oakland West, 1973, 7.5-minute

SITE NAME: Phase I ESA
 ADDRESS: 914 West Grand Avenue
 Oakland, CA 94607
 CLIENT: Cornerstone Earth Group





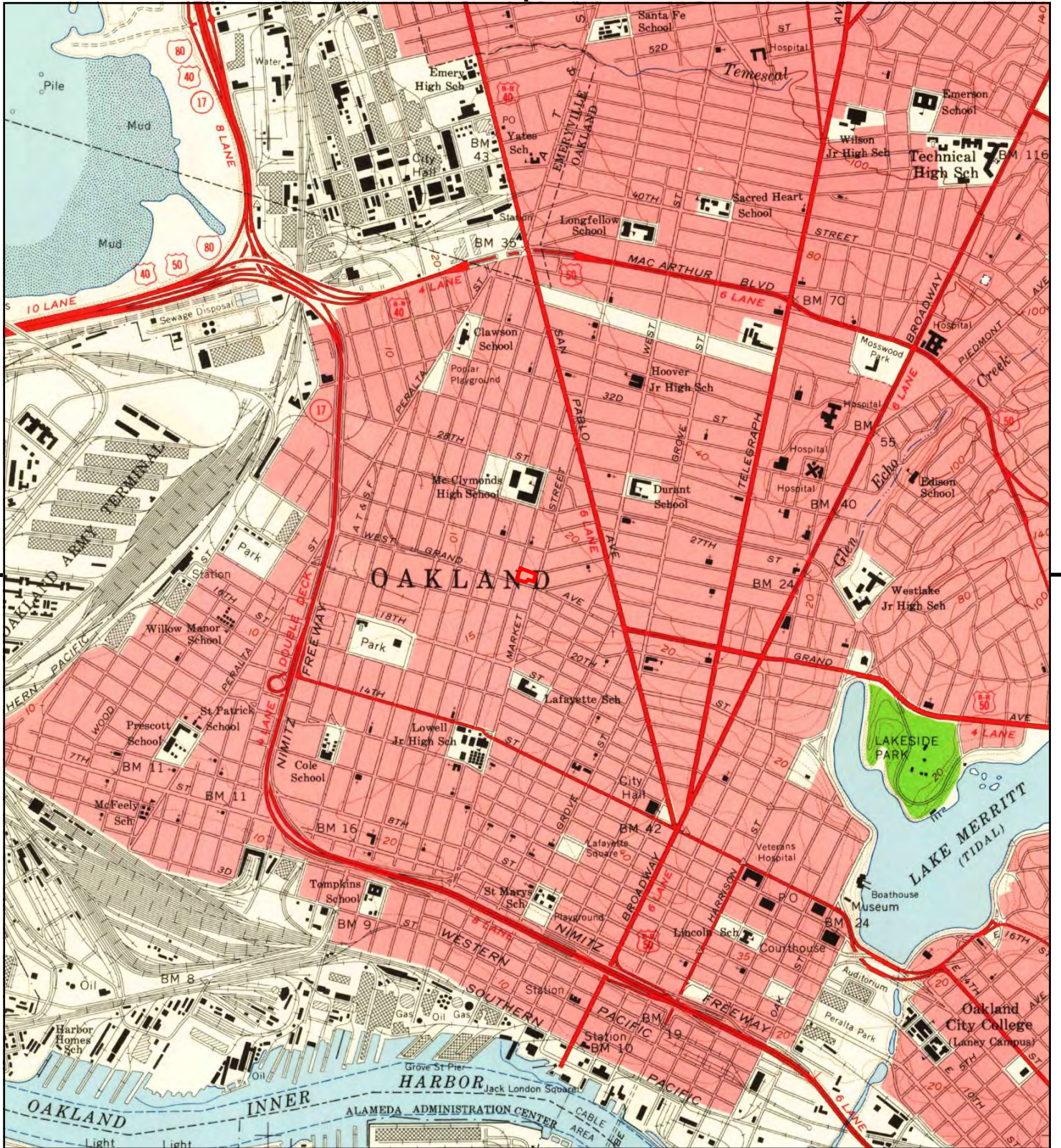
This report includes information from the following map sheet(s).



TP, Oakland West, 1968, 7.5-minute

SITE NAME: Phase I ESA
 ADDRESS: 914 West Grand Avenue
 Oakland, CA 94607
 CLIENT: Cornerstone Earth Group





This report includes information from the following map sheet(s).



TP, Oakland West, 1959, 7.5-minute

SITE NAME: Phase I ESA
 ADDRESS: 914 West Grand Avenue
 Oakland, CA 94607
 CLIENT: Cornerstone Earth Group





This report includes information from the following map sheet(s).



TP, Oakland West, 1949, 7.5-minute

SITE NAME: Phase I ESA
 ADDRESS: 914 West Grand Avenue
 Oakland, CA 94607
 CLIENT: Cornerstone Earth Group





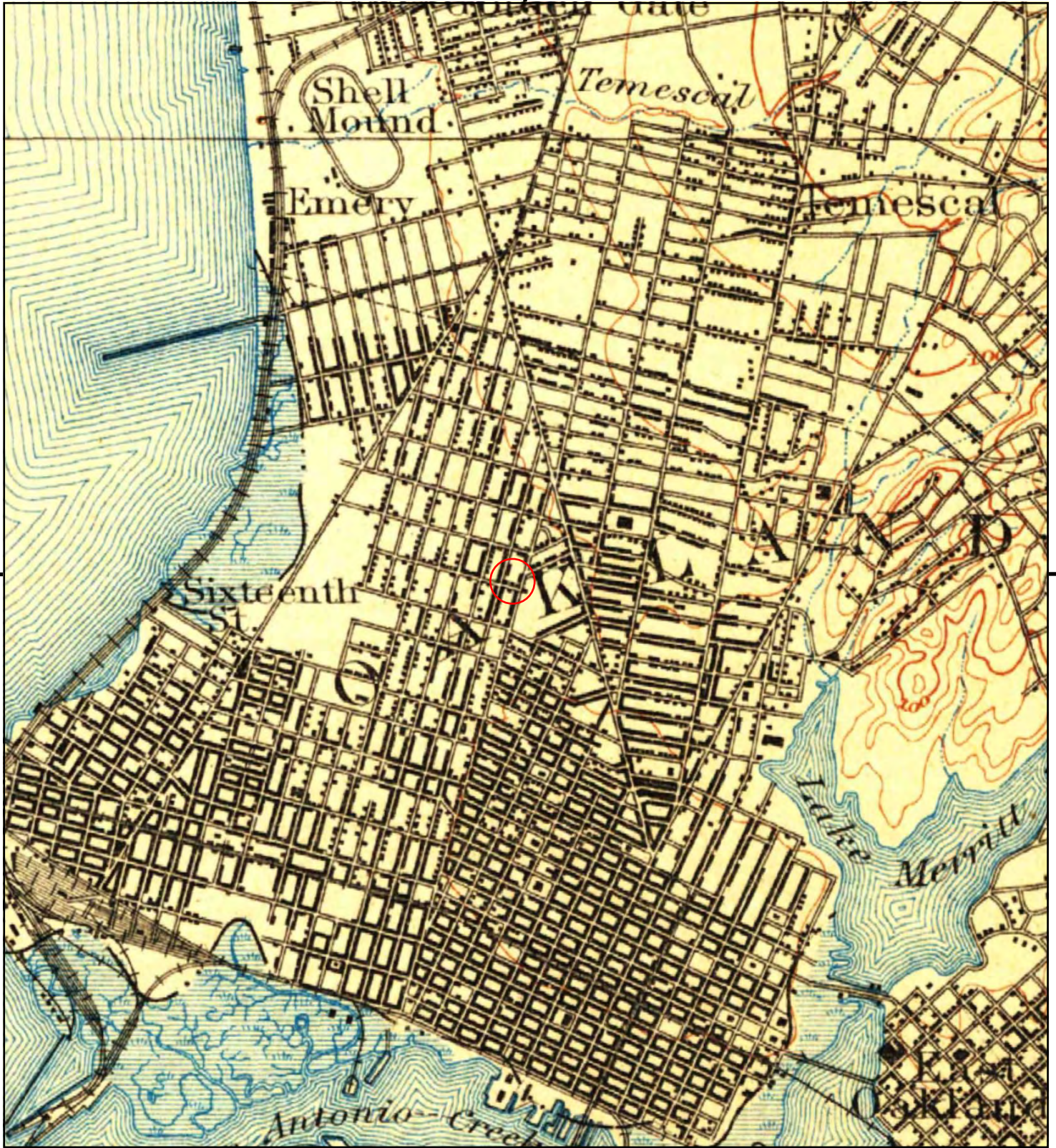
This report includes information from the following map sheet(s).



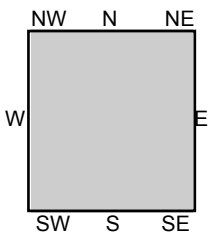
TP, San Francisco, 1915, 15-minute

SITE NAME: Phase I ESA
 ADDRESS: 914 West Grand Avenue
 Oakland, CA 94607
 CLIENT: Cornerstone Earth Group





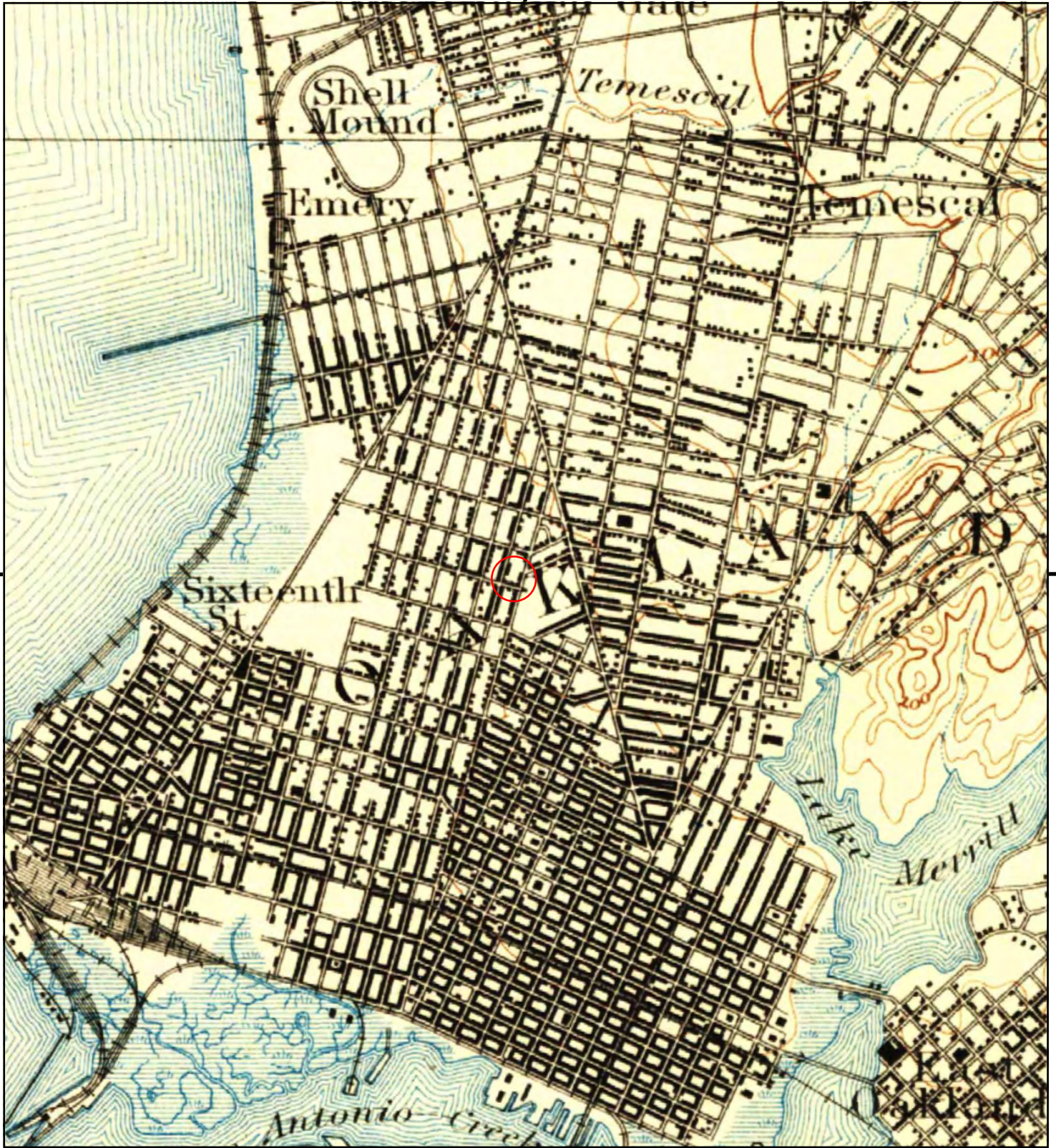
This report includes information from the following map sheet(s).



TP, San Francisco, 1899, 15-minute

SITE NAME: Phase I ESA
 ADDRESS: 914 West Grand Avenue
 Oakland, CA 94607
 CLIENT: Cornerstone Earth Group






This report includes information from the following map sheet(s).



TP, San Francisco, 1895, 15-minute

SITE NAME: Phase I ESA
 ADDRESS: 914 West Grand Avenue
 Oakland, CA 94607
 CLIENT: Cornerstone Earth Group





Phase I ESA

914 West Grand Avenue

Oakland, CA 94607

Inquiry Number: 4673906.3

July 14, 2016

Certified Sanborn® Map Report



6 Armstrong Road, 4th floor
Shelton, CT 06484
Toll Free: 800.352.0050
www.edrnet.com

Certified Sanborn® Map Report

07/14/16

Site Name:

Phase I ESA
914 West Grand Avenue
Oakland, CA 94607
EDR Inquiry # 4673906.3

Client Name:

Cornerstone Earth Group
1259 Oakmead Parkway
Sunnyvale, CA 94085
Contact: Chris Heiny



The Sanborn Library has been searched by EDR and maps covering the target property location as provided by Cornerstone Earth Group were identified for the years listed below. The Sanborn Library is the largest, most complete collection of fire insurance maps. The collection includes maps from Sanborn, Bromley, Perris & Browne, Hopkins, Barlow, and others. Only Environmental Data Resources Inc. (EDR) is authorized to grant rights for commercial reproduction of maps by the Sanborn Library LLC, the copyright holder for the collection. Results can be authenticated by visiting www.edrnet.com/sanborn.

The Sanborn Library is continually enhanced with newly identified map archives. This report accesses all maps in the collection as of the day this report was generated.

Certified Sanborn Results:

Certification # 5971-4312-9AD1

PO # 914-1-1

Project 914-1-1

Maps Provided:

1970	1952
1967	1951
1962	1912
1961	1902
1959	
1958	
1957	
1954	



Sanborn® Library search results

Certification #: 5971-4312-9AD1

The Sanborn Library includes more than 1.2 million fire insurance maps from Sanborn, Bromley, Perris & Browne, Hopkins, Barlow and others which track historical property usage in approximately 12,000 American cities and towns. Collections searched:

- Library of Congress
- University Publications of America
- EDR Private Collection

The Sanborn Library LLC Since 1866™

Limited Permission To Make Copies

Cornerstone Earth Group (the client) is permitted to make up to FIVE photocopies of this Sanborn Map transmittal and each fire insurance map accompanying this report solely for the limited use of its customer. No one other than the client is authorized to make copies. Upon request made directly to an EDR Account Executive, the client may be permitted to make a limited number of additional photocopies. This permission is conditioned upon compliance by the client, its customer and their agents with EDR's copyright policy; a copy of which is available upon request.

Disclaimer - Copyright and Trademark Notice

This Report contains certain information obtained from a variety of public and other sources reasonably available to Environmental Data Resources, Inc. It cannot be concluded from this Report that coverage information for the target and surrounding properties does not exist from other sources. NO WARRANTY EXPRESSED OR IMPLIED, IS MADE WHATSOEVER IN CONNECTION WITH THIS REPORT. ENVIRONMENTAL DATA RESOURCES, INC. SPECIFICALLY DISCLAIMS THE MAKING OF ANY SUCH WARRANTIES, INCLUDING WITHOUT LIMITATION, MERCHANTABILITY OR FITNESS FOR A PARTICULAR USE OR PURPOSE. ALL RISK IS ASSUMED BY THE USER. IN NO EVENT SHALL ENVIRONMENTAL DATA RESOURCES, INC. BE LIABLE TO ANYONE, WHETHER ARISING OUT OF ERRORS OR OMISSIONS, NEGLIGENCE, ACCIDENT OR ANY OTHER CAUSE, FOR ANY LOSS OF DAMAGE, INCLUDING, WITHOUT LIMITATION, SPECIAL, INCIDENTAL, CONSEQUENTIAL, OR EXEMPLARY DAMAGES. ANY LIABILITY ON THE PART OF ENVIRONMENTAL DATA RESOURCES, INC. IS STRICTLY LIMITED TO A REFUND OF THE AMOUNT PAID FOR THIS REPORT. Purchaser accepts this Report "AS IS". Any analyses, estimates, ratings, environmental risk levels or risk codes provided in this Report are provided for illustrative purposes only, and are not intended to provide, nor should they be interpreted as providing any facts regarding, or prediction or forecast of, any environmental risk for any property. Only a Phase I Environmental Site Assessment performed by an environmental professional can provide information regarding the environmental risk for any property. Additionally, the information provided in this Report is not to be construed as legal advice.

Copyright 2016 by Environmental Data Resources, Inc. All rights reserved. Reproduction in any media or format, in whole or in part, of any report or map of Environmental Data Resources, Inc., or its affiliates, is prohibited without prior written permission.

EDR and its logos (including Sanborn and Sanborn Map) are trademarks of Environmental Data Resources, Inc. or its affiliates. All other trademarks used herein are the property of their respective owners.

Sanborn Sheet Key

This Certified Sanborn Map Report is based upon the following Sanborn Fire Insurance map sheets.




1970 Source Sheets



Volume 1, Sheet 48
1970



Volume 1, Sheet 49
1970



Volume 1A, Sheet 38a
1970



Volume 1A, Sheet 39a
1970

1967 Source Sheets



Volume 1, Sheet 48
1967



Volume 1, Sheet 49
1967




Volume 1A, Sheet 38a
1967



Volume 1A, Sheet 39a
1967

1962 Source Sheets



Volume 1A, Sheet 38a
1962



Volume 1A, Sheet 39a
1962

1961 Source Sheets



Volume 1, Sheet 48
1961



Volume 1, Sheet 49
1961

Sanborn Sheet Key

This Certified Sanborn Map Report is based upon the following Sanborn Fire Insurance map sheets.



1959 Source Sheets



Volume 1A, Sheet 38a
1959



Volume 1A, Sheet 39a
1959

1958 Source Sheets



Volume 1, Sheet 48
1958



Volume 1, Sheet 49
1958

1957 Source Sheets



Volume 1, Sheet 48
1957



Volume 1, Sheet 49
1957

1954 Source Sheets



Volume 1A, Sheet 38a
1954



Volume 1A, Sheet 39a
1954

Sanborn Sheet Key

This Certified Sanborn Map Report is based upon the following Sanborn Fire Insurance map sheets.



1952 Source Sheets



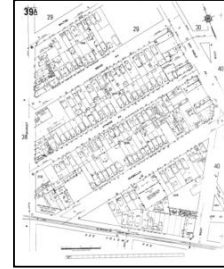
Volume 1, Sheet 48
1952



Volume 1, Sheet 49
1952



Volume 1A, Sheet 38a
1952



Volume 1A, Sheet 39a
1952

1951 Source Sheets



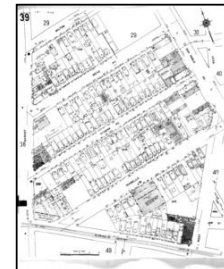
Volume 1, Sheet 48
1951



Volume 1, Sheet 49
1951



Volume 1, Sheet 38
1951



Volume 1, Sheet 39
1951

1912 Source Sheets



Volume 1, Sheet 38
1912



Volume 1, Sheet 39
1912



Volume 1, Sheet 48
1912



Volume 1, Sheet 49
1912

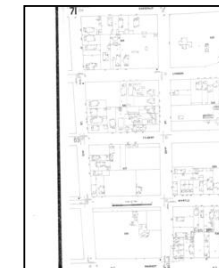
1902 Source Sheets



Volume 1, Sheet 47
1902



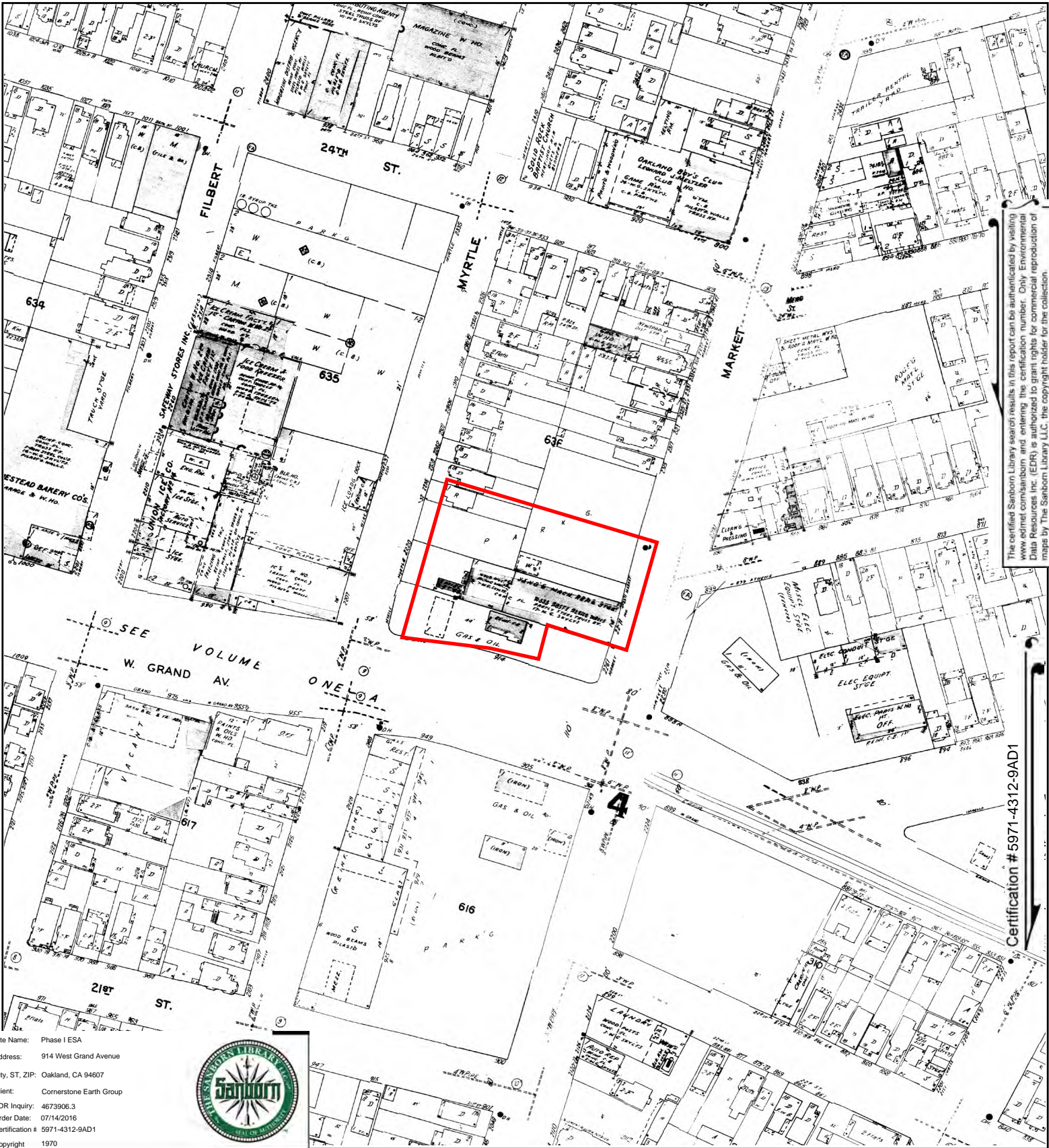
Volume 1, Sheet 48
1902



Volume 1, Sheet 71
1902



Volume 1, Sheet 72
1902



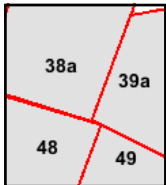
The certified Sanborn Library search results in this report can be authorized by visiting www.edr.com/sanborn and entering the certification number. Only Environmental Data Resources Inc. (EDR) is authorized to grant rights for commercial reproduction of maps by The Sanborn Library LLC, the copyright holder for the collection.

Certification #5971-4312-9AD1

Site Name: Phase I ESA
 Address: 914 West Grand Avenue
 City, ST, ZIP: Oakland, CA 94607
 Client: Cornerstone Earth Group
 EDR Inquiry: 4673906.3
 Order Date: 07/14/2016
 Certification #: 5971-4312-9AD1
 Copyright: 1970

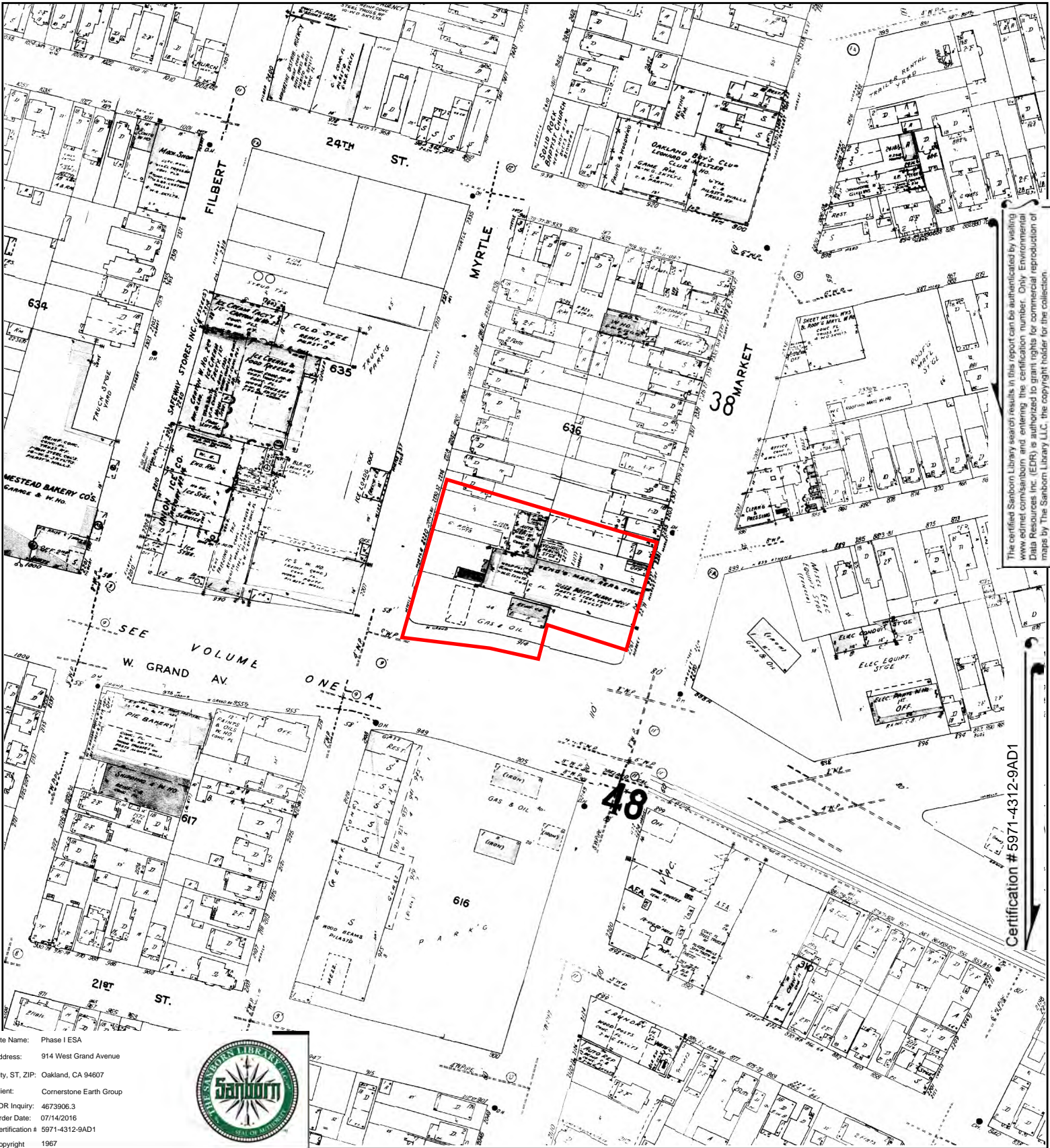


This Certified Sanborn Map combines the following sheets.
 Outlined areas indicate map sheets within the collection.



Volume 1A, Sheet 39a
 Volume 1A, Sheet 38a
 Volume 1, Sheet 49
 Volume 1, Sheet 48

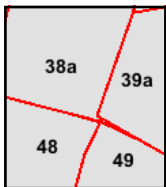
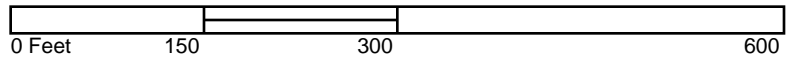




Site Name: Phase I ESA
 Address: 914 West Grand Avenue
 City, ST, ZIP: Oakland, CA 94607
 Client: Cornerstone Earth Group
 EDR Inquiry: 4673906.3
 Order Date: 07/14/2016
 Certification #: 5971-4312-9AD1
 Copyright: 1967

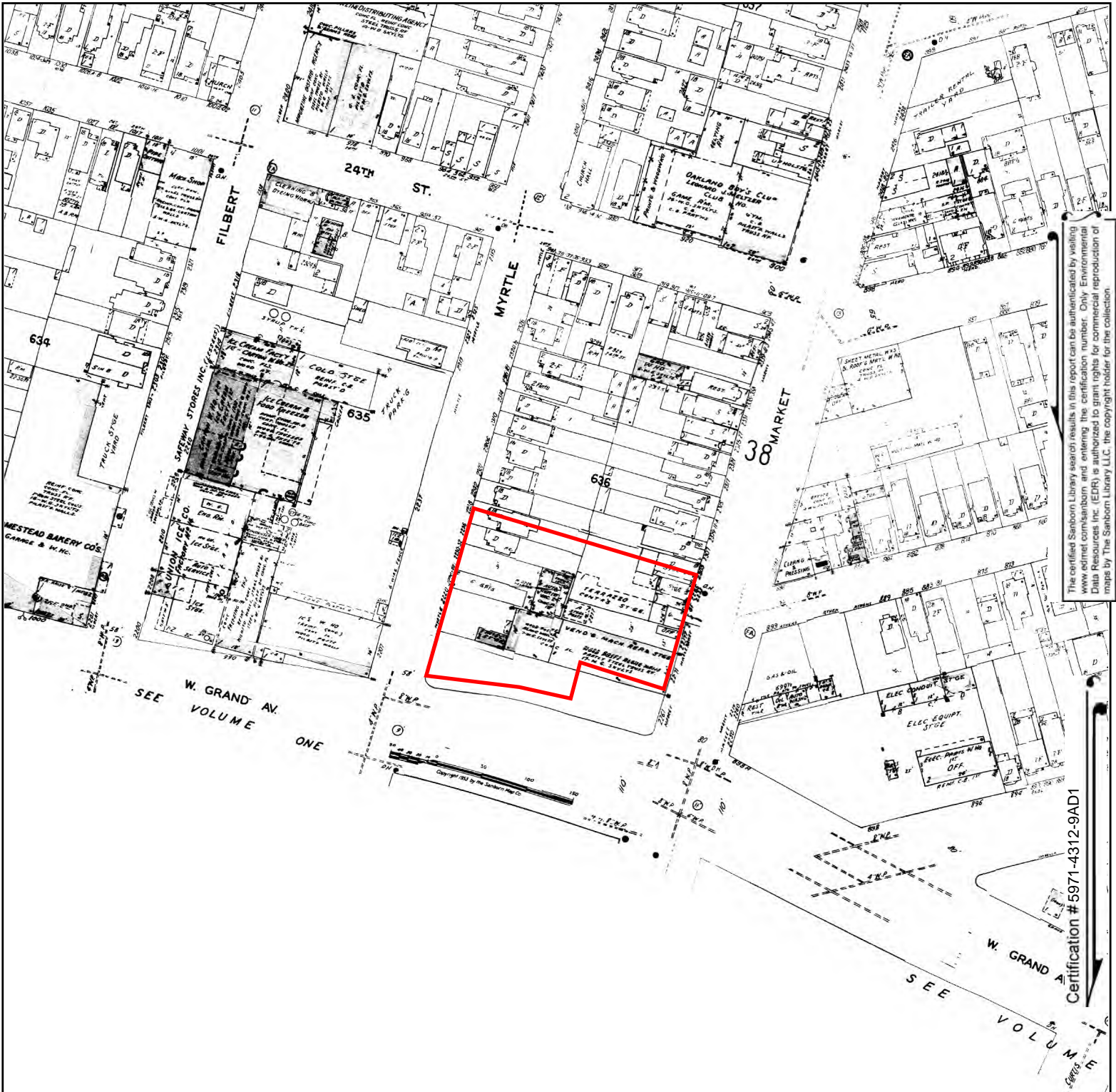


This Certified Sanborn Map combines the following sheets.
 Outlined areas indicate map sheets within the collection.



Volume 1A, Sheet 39a
 Volume 1A, Sheet 38a
 Volume 1, Sheet 49
 Volume 1, Sheet 48





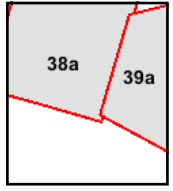
The certified Sanborn Library search results in this report can be authorized by visiting www.edr.com/sanborn and entering the certification number. Only Environmental Data Resources Inc. (EDR) is authorized to grant rights for commercial reproduction of maps by The Sanborn Library LLC, the copyright holder for the collection.

Certification # 5971-4312-9AD1

Site Name: Phase I ESA
 Address: 914 West Grand Avenue
 City, ST, ZIP: Oakland, CA 94607
 Client: Cornerstone Earth Group
 EDR Inquiry: 4673906.3
 Order Date: 07/14/2016
 Certification #: 5971-4312-9AD1
 Copyright: 1962



This Certified Sanborn Map combines the following sheets. Outlined areas indicate map sheets within the collection.



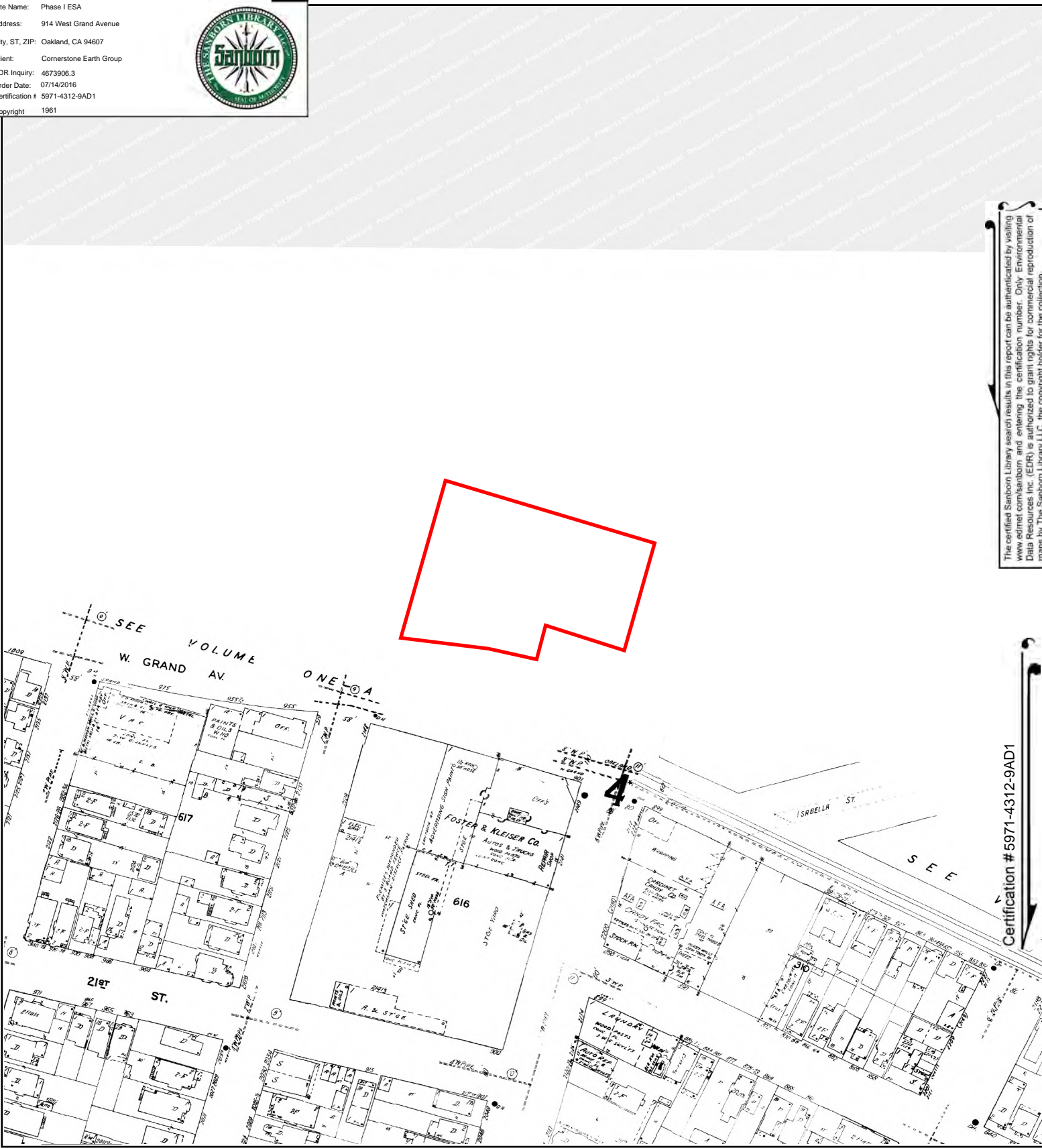
Volume 1A, Sheet 39a
 Volume 1A, Sheet 38a



Site Name: Phase I ESA
Address: 914 West Grand Avenue
City, ST, ZIP: Oakland, CA 94607
Client: Cornerstone Earth Group
EDR Inquiry: 4673906.3
Order Date: 07/14/2016
Certification # 5971-4312-9AD1
Copyright: 1961

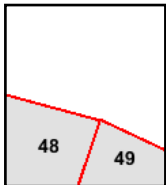


The certified Sanborn Library search results in this report can be authenticated by visiting www.edrnet.com/sanborn and entering the certification number. Only Environmental Data Resources Inc. (EDR) is authorized to grant rights for commercial reproduction of maps by The Sanborn Library LLC, the copyright holder for the collection.



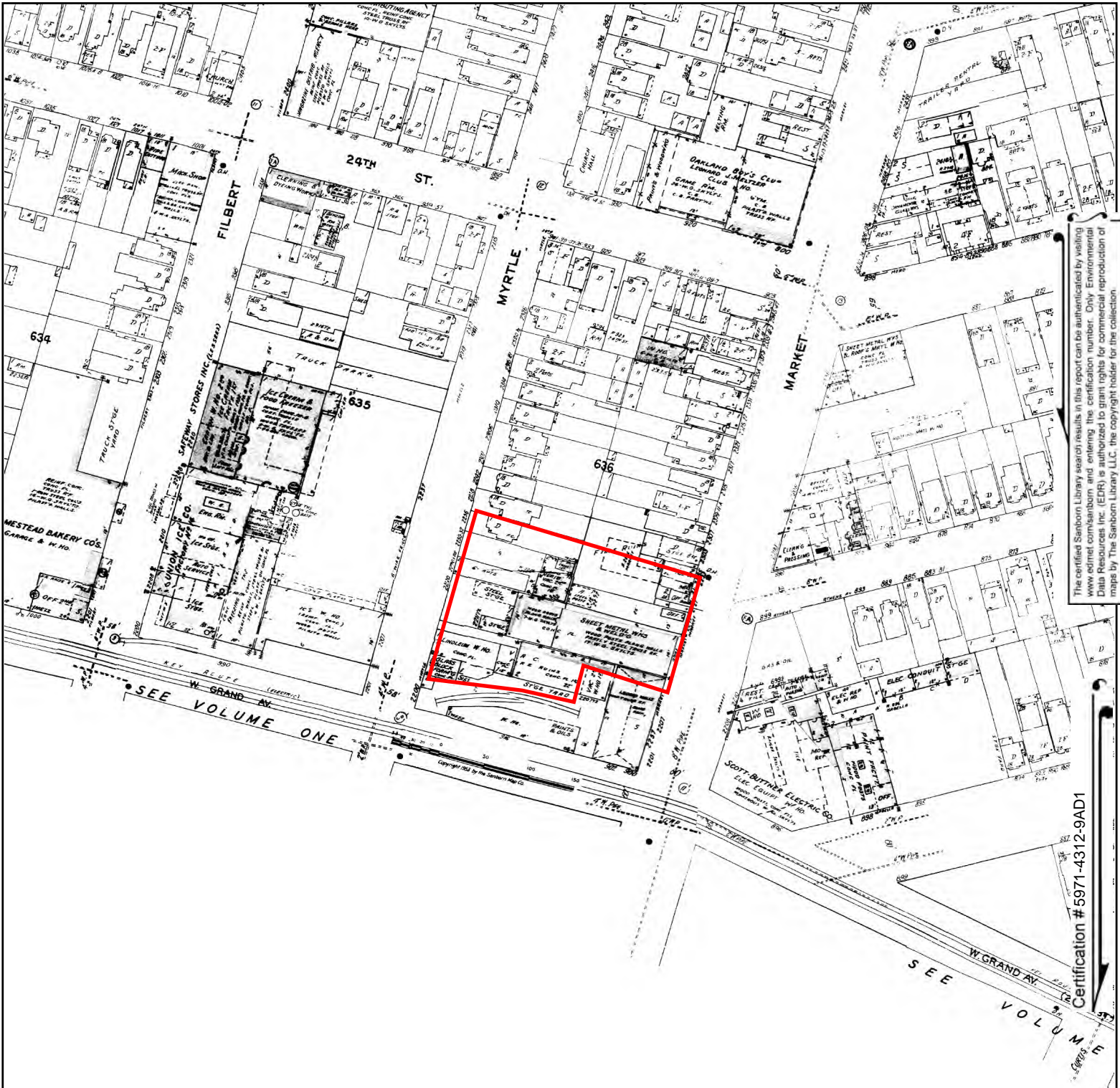
Certification #5971-4312-9AD1

This Certified Sanborn Map combines the following sheets. Outlined areas indicate map sheets within the collection.



Volume 1, Sheet 49
Volume 1, Sheet 48





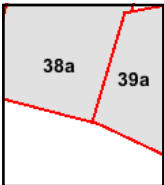
The certified Sanborn Library search results in this report can be authenticated by visiting www.edr.com/sanborn and entering the certification number. Only Environmental Data Resources Inc. (EDR) is authorized to grant rights for commercial reproduction of maps by The Sanborn Library LLC, the copyright holder for the collection.

Certification #5971-4312-9AD1

Site Name: Phase I ESA
 Address: 914 West Grand Avenue
 City, ST, ZIP: Oakland, CA 94607
 Client: Cornerstone Earth Group
 EDR Inquiry: 4673906.3
 Order Date: 07/14/2016
 Certification #: 5971-4312-9AD1
 Copyright: 1959



This Certified Sanborn Map combines the following sheets. Outlined areas indicate map sheets within the collection.



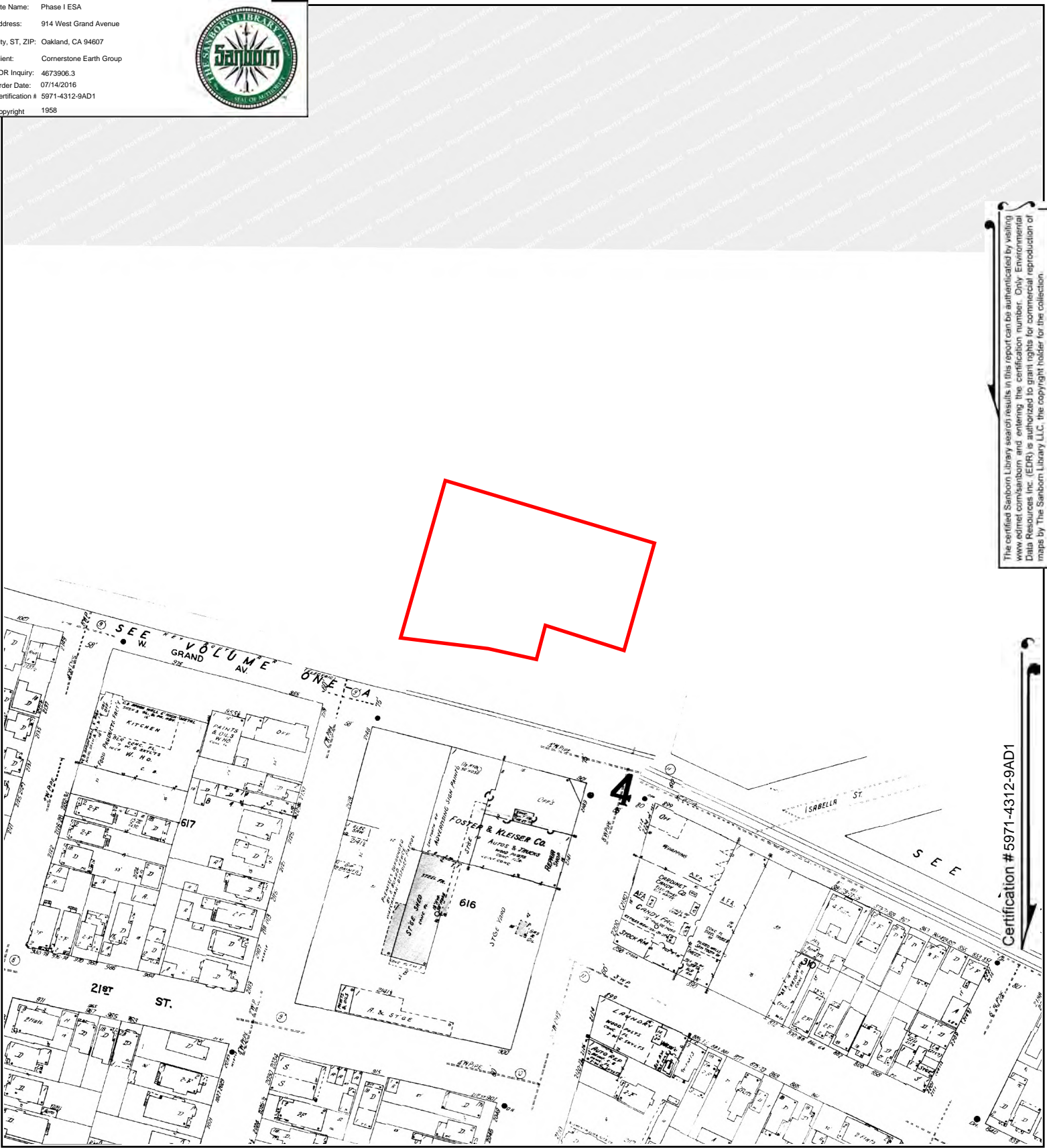
Volume 1A, Sheet 39a
 Volume 1A, Sheet 38a



Site Name: Phase I ESA
Address: 914 West Grand Avenue
City, ST, ZIP: Oakland, CA 94607
Client: Cornerstone Earth Group
EDR Inquiry: 4673906.3
Order Date: 07/14/2016
Certification # 5971-4312-9AD1
Copyright: 1958

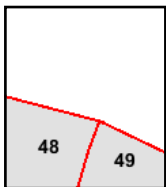


The certified Sanborn Library search results in this report can be authorized by visiting www.edrnet.com/sanborn and entering the certification number. Only Environmental Data Resources Inc. (EDR) is authorized to grant rights for commercial reproduction of maps by The Sanborn Library LLC, the copyright holder for the collection.



Certification #5971-4312-9AD1

This Certified Sanborn Map combines the following sheets.
Outlined areas indicate map sheets within the collection.



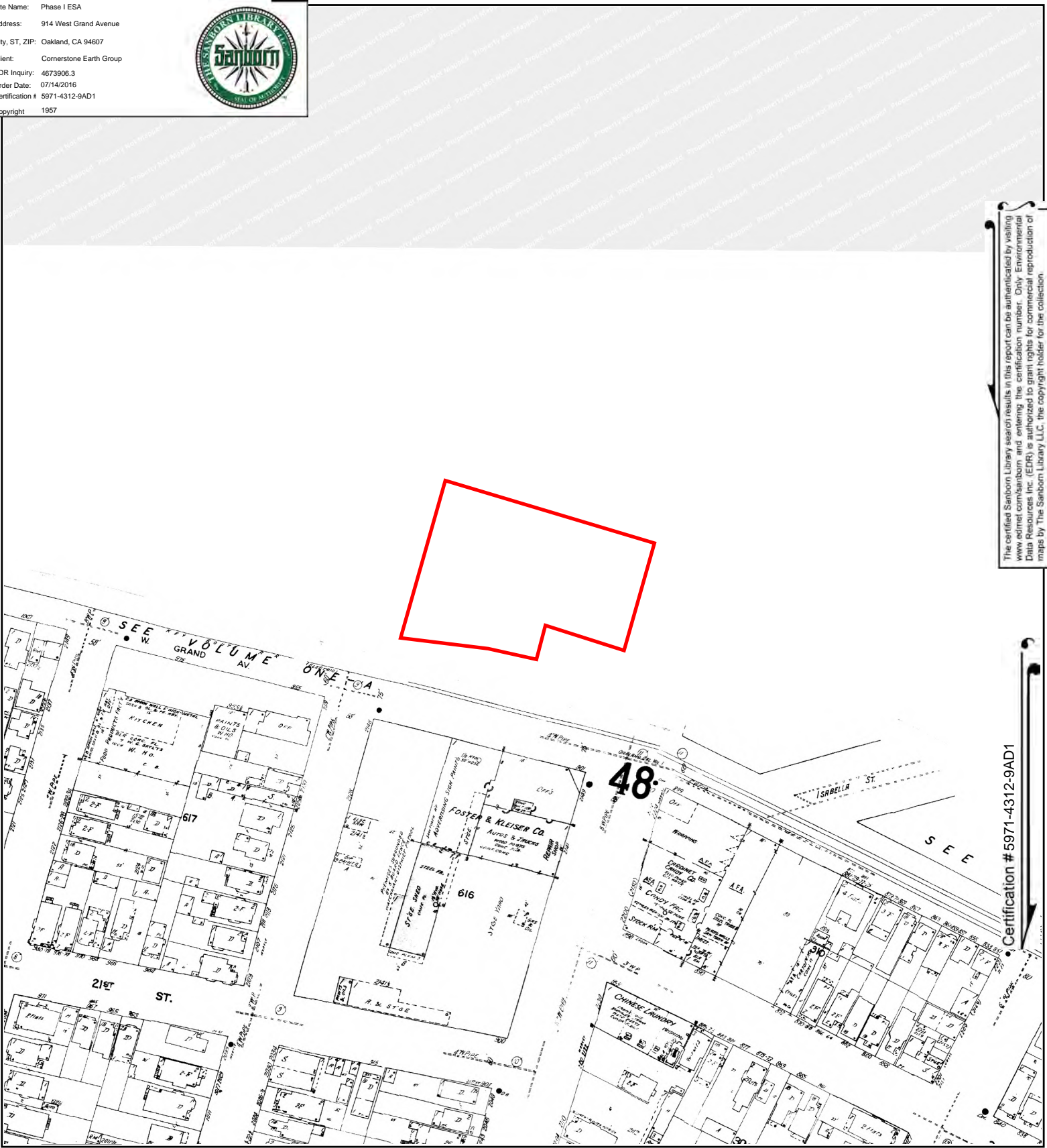
Volume 1, Sheet 49
Volume 1, Sheet 48



Site Name: Phase I ESA
 Address: 914 West Grand Avenue
 City, ST, ZIP: Oakland, CA 94607
 Client: Cornerstone Earth Group
 EDR Inquiry: 4673906.3
 Order Date: 07/14/2016
 Certification # 5971-4312-9AD1
 Copyright: 1957

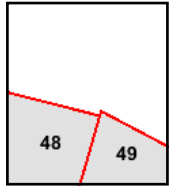


The certified Sanborn Library search results in this report can be authenticated by visiting www.edrnet.com/sanborn and entering the certification number. Only Environmental Data Resources Inc. (EDR) is authorized to grant rights for commercial reproduction of maps by The Sanborn Library LLC, the copyright holder for the collection.



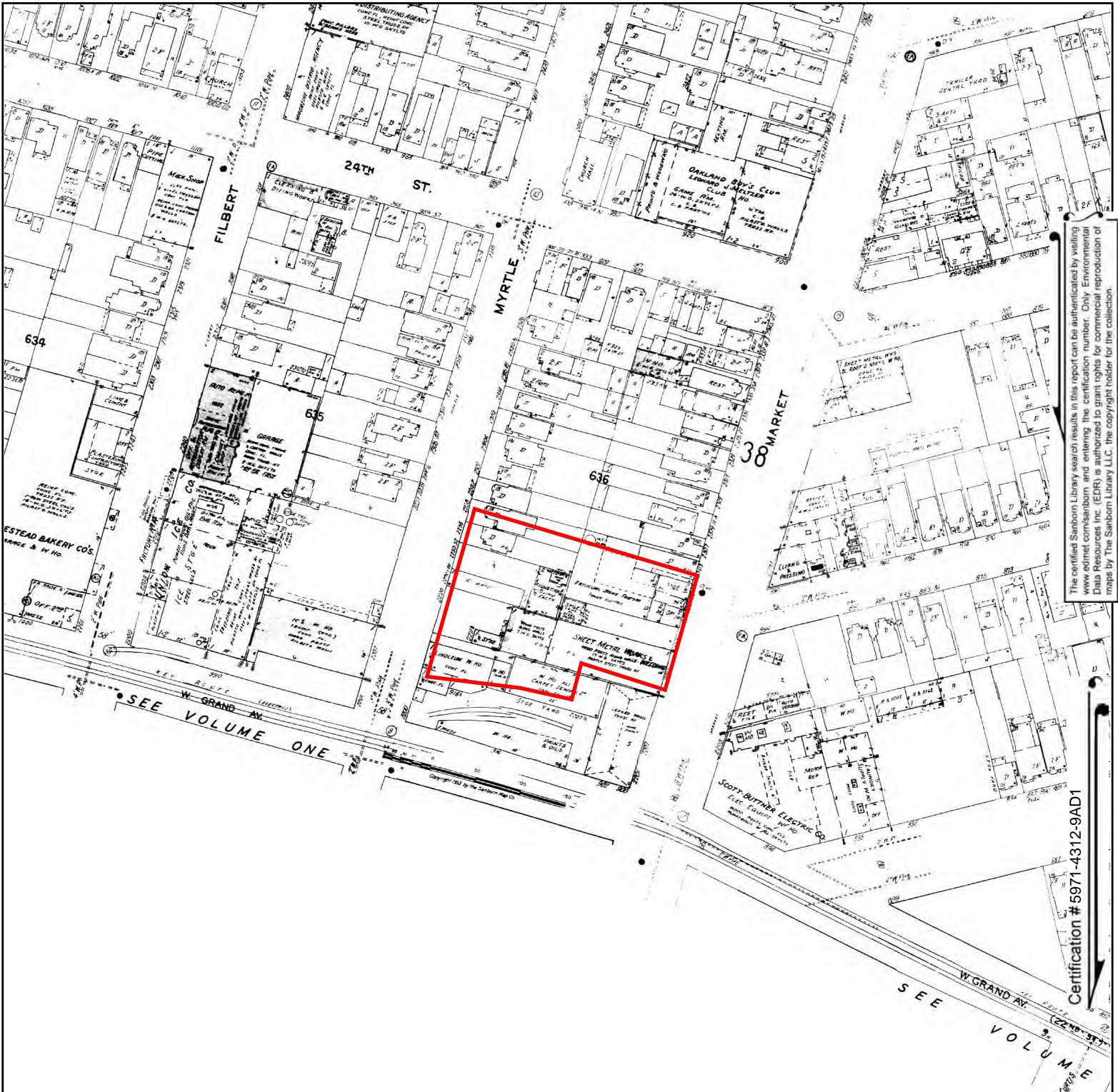
Certification # 5971-4312-9AD1

This Certified Sanborn Map combines the following sheets.
 Outlined areas indicate map sheets within the collection.



Volume 1, Sheet 49
 Volume 1, Sheet 48

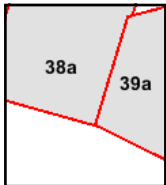




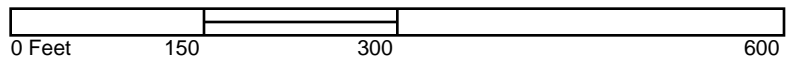
Site Name: Phase I ESA
 Address: 914 West Grand Avenue
 City, ST, ZIP: Oakland, CA 94607
 Client: Cornerstone Earth Group
 EDR Inquiry: 4673906.3
 Order Date: 07/14/2016
 Certification #: 5971-4312-9AD1
 Copyright: 1954

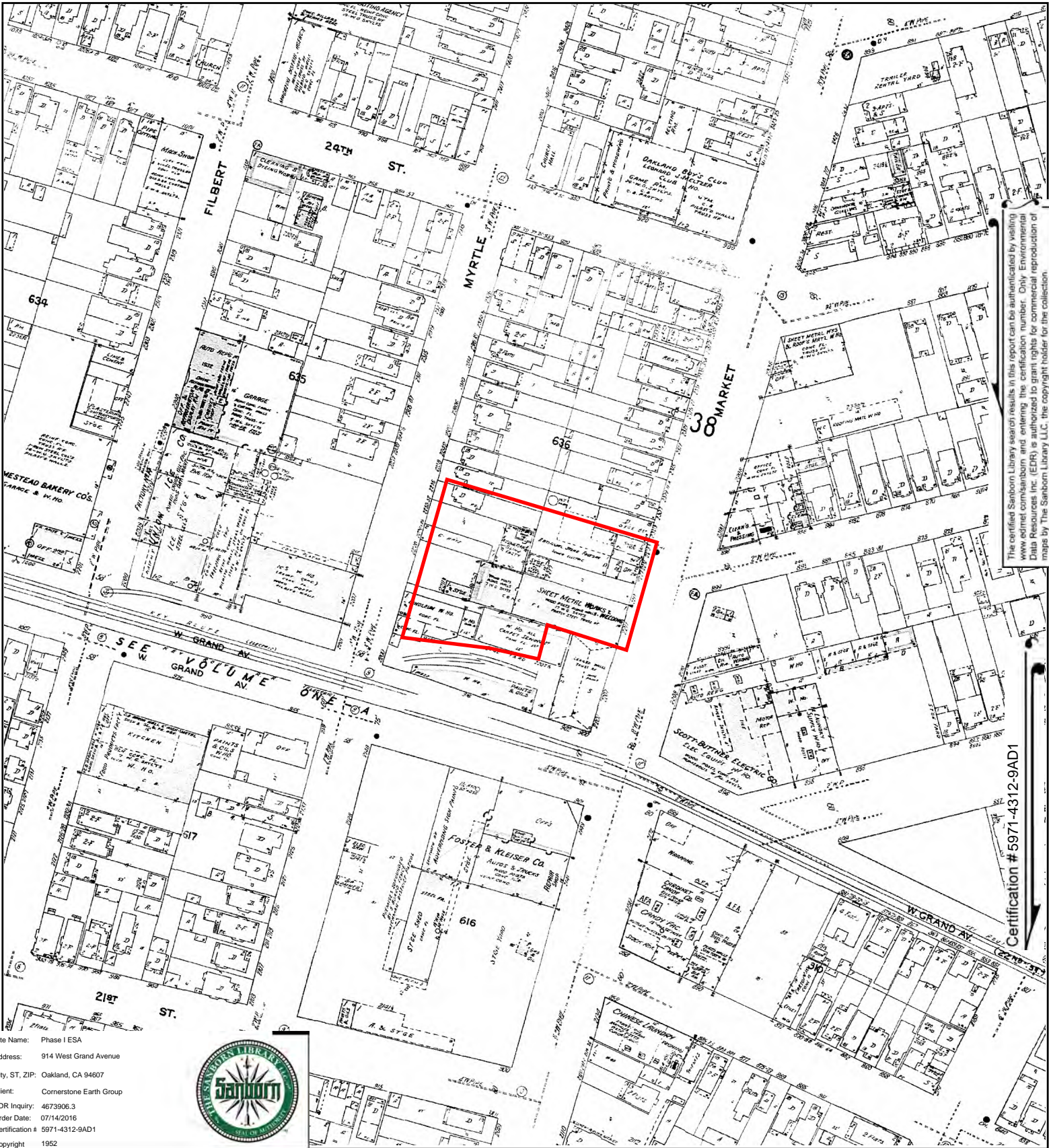


This Certified Sanborn Map combines the following sheets.
 Outlined areas indicate map sheets within the collection.



Volume 1A, Sheet 39a
 Volume 1A, Sheet 38a





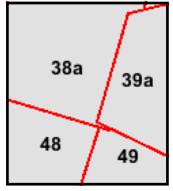
The certified Sanborn Library search results in this report can be authenticated by visiting www.edr.com/sanborn and entering the certification number. Only Environmental Data Resources Inc. (EDR) is authorized to grant rights for commercial reproduction of maps by The Sanborn Library LLC, the copyright holder for the collection.

Certification # 5971-4312-9AD1

Site Name: Phase I ESA
 Address: 914 West Grand Avenue
 City, ST, ZIP: Oakland, CA 94607
 Client: Cornerstone Earth Group
 EDR Inquiry: 4673906.3
 Order Date: 07/14/2016
 Certification #: 5971-4312-9AD1
 Copyright: 1952

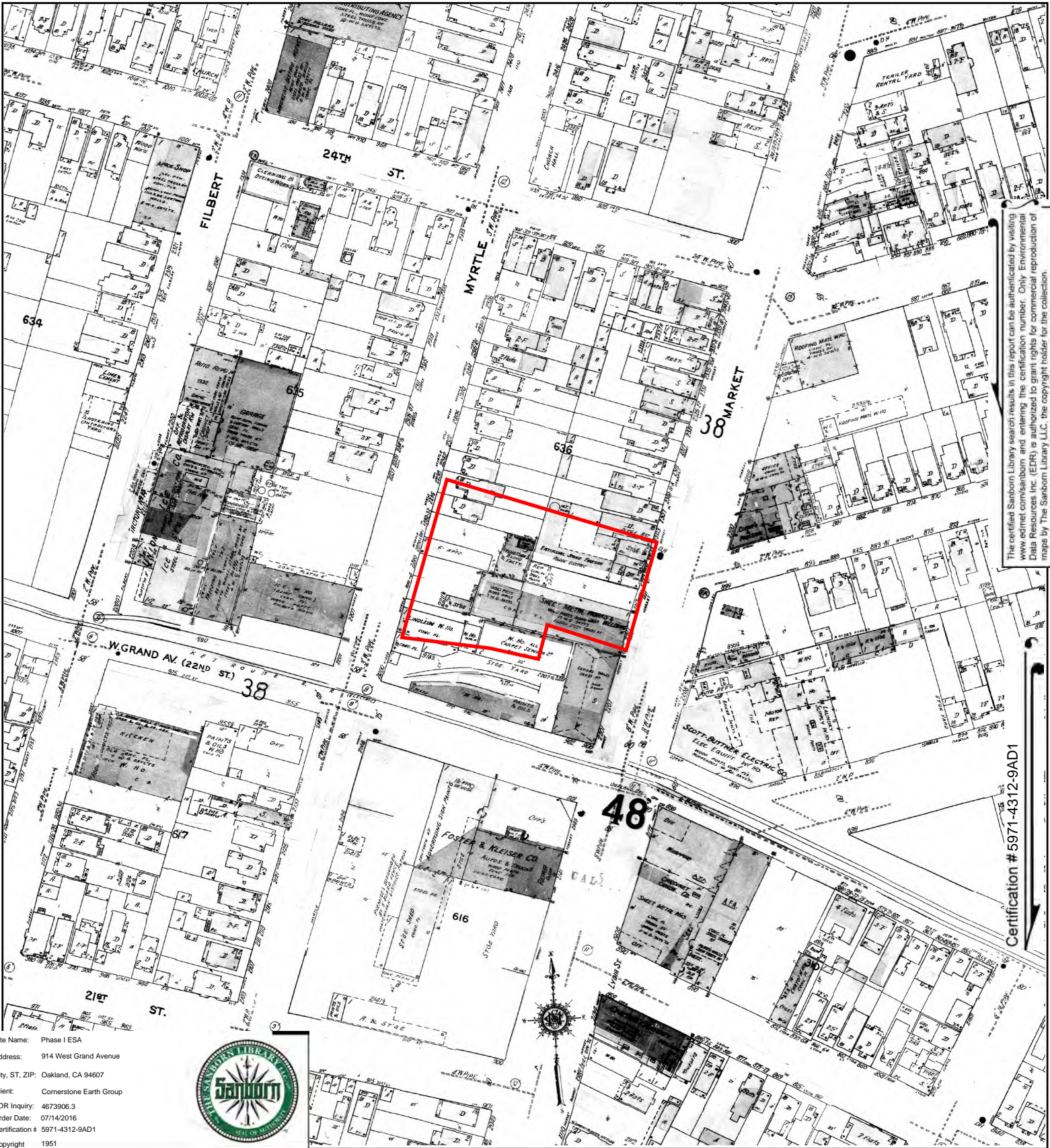


This Certified Sanborn Map combines the following sheets. Outlined areas indicate map sheets within the collection.



- Volume 1A, Sheet 39a
- Volume 1A, Sheet 38a
- Volume 1, Sheet 49
- Volume 1, Sheet 48





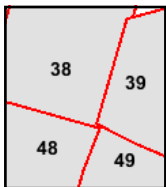
The certified Sanborn Library search results in this report can be authenticated by visiting www.edr.com/sanborn and entering the certification number. Only Environmental Data Resources Inc. (EDR) is authorized to grant rights for commercial reproduction of maps by The Sanborn Library LLC, the copyright holder for the collection.

Certification # 5971-4312-9AD1

Site Name: Phase I ESA
 Address: 914 West Grand Avenue
 City, ST, ZIP: Oakland, CA 94607
 Client: Cornerstone Earth Group
 EDR Inquiry: 4673906.3
 Order Date: 07/14/2016
 Certification #: 5971-4312-9AD1
 Copyright: 1951

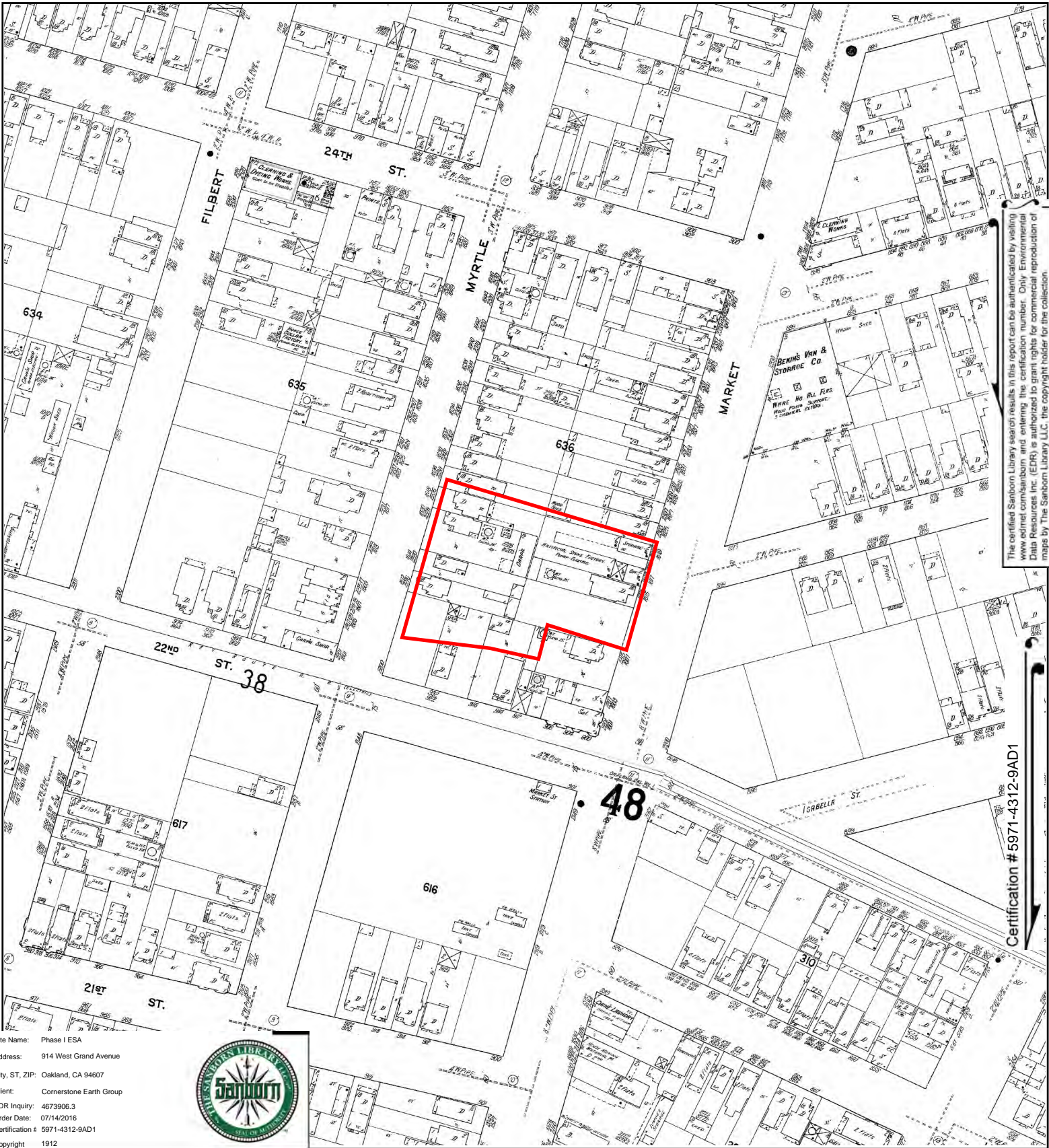


This Certified Sanborn Map combines the following sheets.
 Outlined areas indicate map sheets within the collection.



Volume 1, Sheet 39
 Volume 1, Sheet 38
 Volume 1, Sheet 49
 Volume 1, Sheet 48





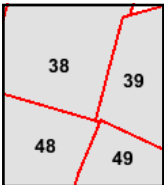
The certified Sanborn Library search results in this report can be authorized by visiting www.edr.com/sanborn and entering the certification number. Only Environmental Data Resources Inc. (EDR) is authorized to grant rights for commercial reproduction of maps by The Sanborn Library LLC, the copyright holder for the collection.

Certification # 5971-4312-9AD1

Site Name: Phase I ESA
 Address: 914 West Grand Avenue
 City, ST, ZIP: Oakland, CA 94607
 Client: Cornerstone Earth Group
 EDR Inquiry: 4673906.3
 Order Date: 07/14/2016
 Certification # 5971-4312-9AD1
 Copyright 1912

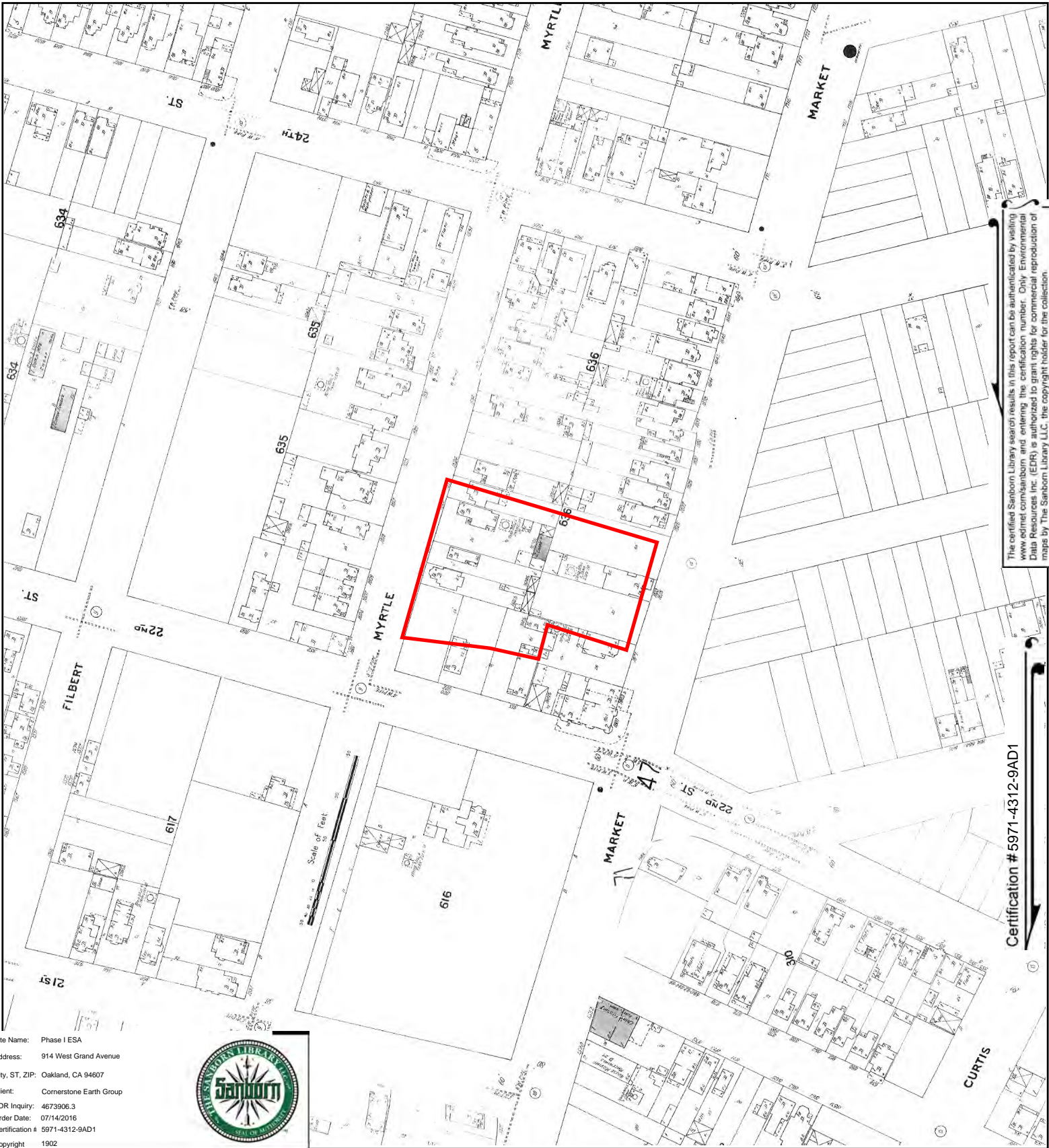


This Certified Sanborn Map combines the following sheets.
 Outlined areas indicate map sheets within the collection.



Volume 1, Sheet 49
 Volume 1, Sheet 48
 Volume 1, Sheet 39
 Volume 1, Sheet 38





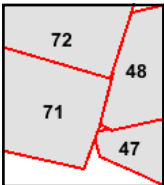
The certified Sanborn Library search results in this report can be authenticated by visiting www.edrnet.com/sanborn and entering the certification number. Only Environmental Data Resources Inc. (EDR) is authorized to grant rights for commercial reproduction of maps by The Sanborn Library LLC, the copyright holder for the collection.

Certification #5971-4312-9AD1

Site Name: Phase I ESA
 Address: 914 West Grand Avenue
 City, ST, ZIP: Oakland, CA 94607
 Client: Cornerstone Earth Group
 EDR Inquiry: 4673906.3
 Order Date: 07/14/2016
 Certification # 5971-4312-9AD1
 Copyright 1902



This Certified Sanborn Map combines the following sheets.
 Outlined areas indicate map sheets within the collection.



Volume 1, Sheet 72
 Volume 1, Sheet 71
 Volume 1, Sheet 48
 Volume 1, Sheet 47



APPENDIX D – LOCAL STREET DIRECTORY SEARCH RESULTS

Phase I ESA

914 West Grand Avenue
Oakland, CA 94607

Inquiry Number: 4673906.5
July 14, 2016

The EDR-City Directory Abstract

TABLE OF CONTENTS

SECTION

Executive Summary

Findings

City Directory Images

Thank you for your business.
Please contact EDR at 1-800-352-0050
with any questions or comments.

Disclaimer - Copyright and Trademark Notice

This Report contains certain information obtained from a variety of public and other sources reasonably available to Environmental Data Resources, Inc. It cannot be concluded from this Report that coverage information for the target and surrounding properties does not exist from other sources. **NO WARRANTY EXPRESSED OR IMPLIED, IS MADE WHATSOEVER IN CONNECTION WITH THIS REPORT. ENVIRONMENTAL DATA RESOURCES, INC. SPECIFICALLY DISCLAIMS THE MAKING OF ANY SUCH WARRANTIES, INCLUDING WITHOUT LIMITATION, MERCHANTABILITY OR FITNESS FOR A PARTICULAR USE OR PURPOSE. ALL RISK IS ASSUMED BY THE USER. IN NO EVENT SHALL ENVIRONMENTAL DATA RESOURCES, INC. BE LIABLE TO ANYONE, WHETHER ARISING OUT OF ERRORS OR OMISSIONS, NEGLIGENCE, ACCIDENT OR ANY OTHER CAUSE, FOR ANY LOSS OR DAMAGE, INCLUDING, WITHOUT LIMITATION, SPECIAL, INCIDENTAL, CONSEQUENTIAL, OR EXEMPLARY DAMAGES. ANY LIABILITY ON THE PART OF ENVIRONMENTAL DATA RESOURCES, INC. IS STRICTLY LIMITED TO A REFUND OF THE AMOUNT PAID FOR THIS REPORT.** Purchaser accepts this Report "AS IS". Any analyses, estimates, ratings, environmental risk levels or risk codes provided in this Report are provided for illustrative purposes only, and are not intended to provide, nor should they be interpreted as providing any facts regarding, or prediction or forecast of, any environmental risk for any property. Only a Phase I Environmental Site Assessment performed by an environmental professional can provide information regarding the environmental risk for any property. Additionally, the information provided in this Report is not to be construed as legal advice.

Copyright 2016 by Environmental Data Resources, Inc. All rights reserved. Reproduction in any media or format, in whole or in part, of any report or map of Environmental Data Resources, Inc. or its affiliates is prohibited without prior written permission.

EDR and its logos (including Sanborn and Sanborn Map) are trademarks of Environmental Data Resources, Inc. or its affiliates. All other trademarks used herein are the property of their respective owners.

EXECUTIVE SUMMARY

DESCRIPTION

Environmental Data Resources, Inc.'s (EDR) City Directory Abstract is a screening tool designed to assist environmental professionals in evaluating potential liability on a target property resulting from past activities. EDR's City Directory Abstract includes a search and abstract of available city directory data. For each address, the directory lists the name of the corresponding occupant at five year intervals.

Business directories including city, cross reference and telephone directories were reviewed, if available, at approximately five year intervals for the years spanning 1920 through 2013. This report compiles information gathered in this review by geocoding the latitude and longitude of properties identified and gathering information about properties within 660 feet of the target property.

A summary of the information obtained is provided in the text of this report.

RESEARCH SUMMARY

The following research sources were consulted in the preparation of this report. An "X" indicates where information was identified in the source and provided in this report.

<u>Year</u>	<u>Source</u>	<u>TP</u>	<u>Adjoining</u>	<u>Text Abstract</u>	<u>Source Image</u>
2013	Cole Information Services	X	X	X	-
2008	Cole Information Services	-	X	X	-
	Cole Information Services	X	X	X	-
2006	Haines Company, Inc.	X	X	X	-
2002	R. L. Polk & Co.	-	-	-	-
2000	Pacific Bell	X	X	X	-
1996	PACIFIC BELL DIRECTORY	X	X	X	-
1993	Pacific Bell	-	-	-	-
1992	PACIFIC BELL DIRECTORY	-	X	X	-
1991	PACIFIC BELL WHITE PAGES	-	X	X	-
1986	Pacific Bell	X	X	X	-
	PACIFIC BELL WHITE PAGES	X	X	X	-
1984	Pacific Bell	-	-	-	-
1982	Pacific Telephone	-	X	X	-
1980	Pacific Telephone	X	X	X	-
1979	Pacific Telephone	-	X	X	-
1976	R. L. Polk & Co.	-	X	X	-
1975	Pacific Telephone	-	X	X	-
1973	Pacific Telephone	-	X	X	-
1970	Pacific Telephone Directory	X	X	X	-
1967	R. L. Polk Co.	X	X	X	-
1965	R. L. Polk & Co.	-	X	X	-
1962	Pacific Telephone	-	X	X	-
	Pacific Telephone	X	X	X	-
1960	Pacific Telephone	-	X	X	-

EXECUTIVE SUMMARY

<u>Year</u>	<u>Source</u>	<u>TP</u>	<u>Adjoining</u>	<u>Text Abstract</u>	<u>Source Image</u>
1959	R. L. Polk & Co.	-	-	-	-
1956	Pacific Telephone	-	-	-	-
1955	R. L. Polk & Co.	-	X	X	-
	R. L. Polk & Co.	X	X	X	-
	The Pacific Telephone & Telegraph Co.	-	X	X	-
	The Pacific Telephone & Telegraph Co.	X	X	X	-
1954	R. L. Polk & Co. of California	-	-	-	-
1951	R. L. Polk & Co.	-	-	-	-
1950	The Pacific Telephone & Telegraph Co.	-	X	X	-
	The Pacific Telephone & Telegraph Co.	X	X	X	-
1946	R. L. Polk & Co.	-	-	-	-
1945	The Pacific Telephone & Telegraph Co.	-	X	X	-
	The Pacific Telephone & Telegraph Co.	X	X	X	-
1943	R. L. Polk & Co.	-	X	X	-
	R. L. Polk & Co.	X	X	X	-
1940	R. L. Polk & Co.	-	-	-	-
1938	Pacific Telephone	-	X	X	-
	Pacific Telephone	X	X	X	-
1933	R. L. Polk & Co.	-	X	X	-
	R. L. Polk & Co.	X	X	X	-
1932	R. L. Polk & Co. of California	-	-	-	-
1928	R.L. Polk and Co of California	-	X	X	-
	R.L. Polk and Co of California	X	X	X	-
1926	R. L. Polk & Co.	-	-	-	-
1925	R. L. Polk & Co. of California	-	X	X	-
	R. L. Polk & Co. of California	X	X	X	-
1920	R. L. Polk & Co. of California	-	X	X	-

EXECUTIVE SUMMARY

SELECTED ADDRESSES

The following addresses were selected by the client, for EDR to research. An "X" indicates where information was identified.

<u>Address</u>	<u>Type</u>	<u>Findings</u>
2220 Myrtle Street	Client Entered	X
2226 Myrtle Street	Client Entered	X
2236 Myrtle Street	Client Entered	X
2281 Market Street	Client Entered	X
2277 Market Street	Client Entered	

FINDINGS

TARGET PROPERTY INFORMATION

ADDRESS

914 West Grand Avenue
Oakland, CA 94607

FINDINGS DETAIL

Target Property research detail.

GRAND AVE W

914 GRAND AVE W

<u>Year</u>	<u>Uses</u>	<u>Source</u>
2000	3A TIRE & SERVICE	Pacific Bell
	MISRI ASHOK	Pacific Bell
1996	3A TIRE & SERVICE	PACIFIC BELL DIRECTORY
	COURTESY AUTO CLINIC	PACIFIC BELL DIRECTORY
1967	LEONOS MOHWAK SERVICE	R. L. Polk Co.

MARK ST

2281 MARK ST

<u>Year</u>	<u>Uses</u>	<u>Source</u>
1967	STOBING ELMER G	R. L. Polk Co.

MARKET

2277 MARKET

<u>Year</u>	<u>Uses</u>	<u>Source</u>
1955	CUSTOM BATTERY SERVICE	The Pacific Telephone & Telegraph Co.

MARKET ST

2281 MARKET ST

<u>Year</u>	<u>Uses</u>	<u>Source</u>
1962	Stobing Elmer	Pacific Telephone

FINDINGS

Market Street

2277 Market Street

<u>Year</u>	<u>Uses</u>	<u>Source</u>
--------------------	--------------------	----------------------

2281 Market Street

<u>Year</u>	<u>Uses</u>	<u>Source</u>
1962	Stobing Elmer	Pacific Telephone

MYRTLE ST

2220 MYRTLE ST

<u>Year</u>	<u>Uses</u>	<u>Source</u>
1933	BROWN MYRON R (MARIE) H	R. L. Polk & Co.
1928	A Lotta H	R.L. Polk and Co of California

2226 MYRTLE ST

<u>Year</u>	<u>Uses</u>	<u>Source</u>
2013	TFS TRUCKING	Cole Information Services
2008	GEOLOGISTICS AMERICAS	Cole Information Services
2000	A & C TRUCK REPAIR	Pacific Bell
1967	CECIL JAMES	R. L. Polk Co.
1955	JACKSON KATIE	The Pacific Telephone & Telegraph Co.
1950	DAVIS HARRISON R	The Pacific Telephone & Telegraph Co.
	RATIFF ROBT R	The Pacific Telephone & Telegraph Co.
	STOVALL VERNON M R	The Pacific Telephone & Telegraph Co.
1933	IMP ELECTRICAL SIGN CO (A A AND EARL JAHINGEN)	R. L. Polk & Co.

2236 MYRTLE ST

<u>Year</u>	<u>Uses</u>	<u>Source</u>
1970	WATSON W L REV	Pacific Telephone Directory
1967	WATSON WILLIE L	R. L. Polk Co.
1962	Harris Maggie	Pacific Telephone
	Watson Josephine	Pacific Telephone
	Watson W L Rev	Pacific Telephone
1955	WATSON JOSEPHINE	The Pacific Telephone & Telegraph Co.
	WATSON W L REV	The Pacific Telephone & Telegraph Co.
1950	WATSON W L REV R	The Pacific Telephone & Telegraph Co.
	WILLIS CHESTER R	The Pacific Telephone & Telegraph Co.

FINDINGS

<u>Year</u>	<u>Uses</u>	<u>Source</u>
1945	VAN ALLEN ALBERT R	The Pacific Telephone & Telegraph Co.
1943	Van Ahlers Albt G Olive M brkmn h	R. L. Polk & Co.
1938	NANKIN M R	Pacific Telephone
1933	NANKIN MORRIS (RHODA) H	R. L. Polk & Co.
1928	N Morris Rosa lab H	R.L. Polk and Co of California
1925	FERRALL RODOLPH B R	R. L. Polk & Co. of California

Myrtle Street

2220 Myrtle Street

<u>Year</u>	<u>Uses</u>	<u>Source</u>
1933	BROWN MYRON R (MARIE) H	R. L. Polk & Co.
1928	A Lotta H	R.L. Polk and Co of California

2226 Myrtle Street

<u>Year</u>	<u>Uses</u>	<u>Source</u>
2000	A & C TRUCK REPAIR	Pacific Bell
1967	CECIL JAMES	R. L. Polk Co.
1955	JACKSON KATIE	The Pacific Telephone & Telegraph Co.
1950	DAVIS HARRISON R	The Pacific Telephone & Telegraph Co.
	RATIFF ROBT R	The Pacific Telephone & Telegraph Co.
	STOVALL VERNON M R	The Pacific Telephone & Telegraph Co.
1933	IMP ELECTRICAL SIGN CO (A A AND EARL JAHINGEN)	R. L. Polk & Co.

2236 Myrtle Street

<u>Year</u>	<u>Uses</u>	<u>Source</u>
1970	WATSON W L REV	Pacific Telephone Directory
1967	WATSON WILLIE L	R. L. Polk Co.
1962	Harris Maggie	Pacific Telephone
	Watson Josephine	Pacific Telephone
	Watson W L Rev	Pacific Telephone
1955	WATSON JOSEPHINE	The Pacific Telephone & Telegraph Co.
	WATSON W L REV	The Pacific Telephone & Telegraph Co.
1950	WATSON W L REV R	The Pacific Telephone & Telegraph Co.
	WILLIS CHESTER R	The Pacific Telephone & Telegraph Co.
1945	VAN ALLEN ALBERT R	The Pacific Telephone & Telegraph Co.
1943	Van Ahlers Albt G Olive M brkmn h	R. L. Polk & Co.
1938	NANKIN M R	Pacific Telephone
1933	NANKIN MORRIS (RHODA) H	R. L. Polk & Co.

FINDINGS

<u>Year</u>	<u>Uses</u>	<u>Source</u>
1928	N Morris Rosa lab H	R.L. Polk and Co of California
1925	FERRALL RODOLPH B R	R. L. Polk & Co. of California

W GRAND AVE

914 W GRAND AVE

<u>Year</u>	<u>Uses</u>	<u>Source</u>
2013	ENRIQUES COMPLETE AUTO REPAIR	Cole Information Services
	GAC TIRE & REPAIR	Cole Information Services
2006	3 ATIRE&SERVICE	Haines Company, Inc.
1986	LJ Auto Service	PACIFIC BELL WHITE PAGES
1980	L J Auto Service	Pacific Telephone
1970	LEON S MOHAWK SERVICE	Pacific Telephone Directory

FINDINGS

ADJOINING PROPERTY DETAIL

The following Adjoining Property addresses were researched for this report. Detailed findings are provided for each address.

21 STR 7 TW INOAKS

884 21 STR 7 TW INOAKS

<u>Year</u>	<u>Uses</u>	<u>Source</u>
1950	QUINONES BRAULIO R	The Pacific Telephone & Telegraph Co.

21ST

878 21ST

<u>Year</u>	<u>Uses</u>	<u>Source</u>
1950	PINION LOUIS R	The Pacific Telephone & Telegraph Co.

881 21ST

<u>Year</u>	<u>Uses</u>	<u>Source</u>
1950	COINTRERAS HENRY R	The Pacific Telephone & Telegraph Co.

886 21ST

<u>Year</u>	<u>Uses</u>	<u>Source</u>
1950	BROWS HOMEN L R	The Pacific Telephone & Telegraph Co.

915 21ST

<u>Year</u>	<u>Uses</u>	<u>Source</u>
1950	REDD ROSA R	The Pacific Telephone & Telegraph Co.

963 21ST

<u>Year</u>	<u>Uses</u>	<u>Source</u>
1950	POWERS WILLIE R	The Pacific Telephone & Telegraph Co.

964 21ST

<u>Year</u>	<u>Uses</u>	<u>Source</u>
1950	GARCIA A P R	The Pacific Telephone & Telegraph Co.

965 21ST

<u>Year</u>	<u>Uses</u>	<u>Source</u>
1950	FLENORY TOMN R	The Pacific Telephone & Telegraph Co.

FINDINGS

966 21ST

<u>Year</u>	<u>Uses</u>	<u>Source</u>
1950	HARRISON S W REV R	The Pacific Telephone & Telegraph Co.

967 21ST

<u>Year</u>	<u>Uses</u>	<u>Source</u>
1950	BARD MAE ETTA MRS R	The Pacific Telephone & Telegraph Co.

970 21ST

<u>Year</u>	<u>Uses</u>	<u>Source</u>
1950	CARTER ROXIE R	The Pacific Telephone & Telegraph Co.

972 21ST

<u>Year</u>	<u>Uses</u>	<u>Source</u>
1950	FRY ERNEST G R	The Pacific Telephone & Telegraph Co.

974 21ST

<u>Year</u>	<u>Uses</u>	<u>Source</u>
1950	MATHIS HARVIE R	The Pacific Telephone & Telegraph Co.

976 21ST

<u>Year</u>	<u>Uses</u>	<u>Source</u>
1950	KINGSBY WASH R	The Pacific Telephone & Telegraph Co.

978 21ST

<u>Year</u>	<u>Uses</u>	<u>Source</u>
1950	SMITH OLLIE P REV R	The Pacific Telephone & Telegraph Co.

980 21ST

<u>Year</u>	<u>Uses</u>	<u>Source</u>
1950	MYLES VEOLA R	The Pacific Telephone & Telegraph Co.

21ST GL ENCORT

963 21ST GL ENCORT

<u>Year</u>	<u>Uses</u>	<u>Source</u>
1950	JONES R R	The Pacific Telephone & Telegraph Co.

FINDINGS

21ST ST

878 21ST ST

<u>Year</u>	<u>Uses</u>	<u>Source</u>
2006	a MOORE Dorothy	Haines Company, Inc.
1967	RICHARDSON ETHEL MRS	R. L. Polk Co.
1955	CHEW DANL R	The Pacific Telephone & Telegraph Co.
1943	JOHNSON Florence E Mrs pkr r	R. L. Polk & Co.
	Rennick Robt G clk r	R. L. Polk & Co.
	Rennick Robt J Eliz chemist h	R. L. Polk & Co.
	Rennick Wm J USA r	R. L. Polk & Co.
1938	RENNICK R J R	Pacific Telephone
1933	HAMPTON EDW F CLK R	R. L. Polk & Co.
	MURPHY REX R (EDITH) ELECTN H	R. L. Polk & Co.
1928	r Myrtle Mrs olk Rose Baking Co R	R.L. Polk and Co of California

879 21ST ST

<u>Year</u>	<u>Uses</u>	<u>Source</u>
1933	BOUTON NORMAN H PHOTOGR	R. L. Polk & Co.

881 21ST ST

<u>Year</u>	<u>Uses</u>	<u>Source</u>
2006	a MUHAMMED Ezekiel	Haines Company, Inc.
1992	WARE CLEM	PACIFIC BELL DIRECTORY
1967	KNUCKLES LORETTE	R. L. Polk Co.
1962	Adams Edith B	Pacific Telephone
	Reed Walter	Pacific Telephone
1955	HORTON MABLE	The Pacific Telephone & Telegraph Co.
	WOLARIDGE RUTHIE	The Pacific Telephone & Telegraph Co.
	SCOTT LOTTIE MRS	The Pacific Telephone & Telegraph Co.
1945	WOOGHALTER ISADORE R	The Pacific Telephone & Telegraph Co.
1943	Wooghalter Isaac Yetta furrier h	R. L. Polk & Co.
1938	WOOGHALTER ISADORE R	Pacific Telephone
1933	WOOGHALTER ISAAC (IDA) FURS	R. L. Polk & Co.
	WOOGHALTER GERTRUDE CLK R	R. L. Polk & Co.
1928	Wooghalter Isadore Yetta New York Fur Co R	R.L. Polk and Co of California

884 21ST ST

<u>Year</u>	<u>Uses</u>	<u>Source</u>
1970	TOTTEN WALTER	Pacific Telephone Directory

FINDINGS

<u>Year</u>	<u>Uses</u>	<u>Source</u>
1970	MCCAULEY MARCELLER	Pacific Telephone Directory
1967	JONES W T	R. L. Polk Co.
	MC CAULEY MARCELLER K	R. L. Polk Co.
	WILLIAMS MARY T	R. L. Polk Co.
1962	Robertson Ester Mrs	Pacific Telephone
1955	QUINONES BRAULIO R	The Pacific Telephone & Telegraph Co.
1945	QUINONES BRAULIO R	The Pacific Telephone & Telegraph Co.
1943	Quinones Brulio Rosario meter repr EBMUD h	R. L. Polk & Co.
	Laggett Wm F Lenore mech h	R. L. Polk & Co.
	Alvarez Aurelio Jennie baker r	R. L. Polk & Co.
1938	QUINONES BRAULIO R	Pacific Telephone
1933	QUINONES BRAULEO (ROSARIO) CHAUF H	R. L. Polk & Co.
1928	Wm J clk Grinnell Co of the Pac H	R.L. Polk and Co of California
	Pickens EBUz wid Mark J R	R.L. Polk and Co of California

885 21ST ST

<u>Year</u>	<u>Uses</u>	<u>Source</u>
1928	V WMIss u CI bsarbor	R.L. Polk and Co of California

886 21ST ST

<u>Year</u>	<u>Uses</u>	<u>Source</u>
1945	SANDERS C C MRS R	The Pacific Telephone & Telegraph Co.
1943	Sanders Conrad C Hattie driver h	R. L. Polk & Co.

888 21ST ST

<u>Year</u>	<u>Uses</u>	<u>Source</u>
1943	BROOKS Geraldine V emp MW & Co r	R. L. Polk & Co.

891 21ST ST

<u>Year</u>	<u>Uses</u>	<u>Source</u>
1928	C Peter Mary marine ens H	R.L. Polk and Co of California

912 21ST ST

<u>Year</u>	<u>Uses</u>	<u>Source</u>
1928	B D mllmn R	R.L. Polk and Co of California
	H Thos F Eva spraymn H	R.L. Polk and Co of California
	way Jas sandblaster R	R.L. Polk and Co of California

FINDINGS

914 21ST ST

<u>Year</u>	<u>Uses</u>	<u>Source</u>
1928	Leandro Louis Neva miner H	R.L. Polk and Co of California

915 21ST ST

<u>Year</u>	<u>Uses</u>	<u>Source</u>
1970	DIXSON WILLIE JENE	Pacific Telephone Directory
1967	RUSHING HENRY	R. L. Polk Co.
1962	Fleming Mary	Pacific Telephone
1955	REDD ROSA R	The Pacific Telephone & Telegraph Co.
1945	REDD ROSA R	The Pacific Telephone & Telegraph Co.
1943	Egoroff Adolph electn r	R. L. Polk & Co.
	Egoroff Paul r	R. L. Polk & Co.
	Egoroff Mary Mrs h	R. L. Polk & Co.
1928	Clover Bertha wid Wm R	R.L. Polk and Co of California
	Joyce Adeline Mrs H	R.L. Polk and Co of California
1925	HARDING E F R	R. L. Polk & Co. of California
1920	JOYCE MRS ANNIE R	R. L. Polk & Co. of California

918 21ST ST

<u>Year</u>	<u>Uses</u>	<u>Source</u>
1928	Sortland Peter Emma carp H	R.L. Polk and Co of California
1920	CLOUGH F R R	R. L. Polk & Co. of California

922 21ST ST

<u>Year</u>	<u>Uses</u>	<u>Source</u>
1920	HAMMAR MRS MARIE R	R. L. Polk & Co. of California

933 21ST ST

<u>Year</u>	<u>Uses</u>	<u>Source</u>
2006	SIMPSON Clifford	Haines Company, Inc.

939 21ST ST

<u>Year</u>	<u>Uses</u>	<u>Source</u>
1975	HERRON SUE	Pacific Telephone
1970	BROWN BERTHA	Pacific Telephone Directory

963 21ST ST

<u>Year</u>	<u>Uses</u>	<u>Source</u>
2006	CARPENTER James	Haines Company, Inc.
1991	Wooten Hattie	PACIFIC BELL WHITE PAGES

FINDINGS

<u>Year</u>	<u>Uses</u>	<u>Source</u>
1991	Wooten J R	PACIFIC BELL WHITE PAGES
1986	Powers Willie	PACIFIC BELL WHITE PAGES
1980	Powers Willie	Pacific Telephone
1970	POWERS WILLIE	Pacific Telephone Directory
1967	WILSON ALM	R. L. Polk Co.
	POWERS WILLIE A MRS	R. L. Polk Co.
1962	Powers Willie r	Pacific Telephone
1955	POWERS WILLIE R	The Pacific Telephone & Telegraph Co.
1945	CERIOTTI L MISS R	The Pacific Telephone & Telegraph Co.
1943	OLMO Tony Rose mldr De Sann Fondy & Mach Co r	R. L. Polk & Co.
1938	CERIOTTI L MISS R	Pacific Telephone
1933	CERIOTTI CAROLINE CLK R	R. L. Polk & Co.
	CERIOTTI MARY R	R. L. Polk & Co.
	OLMO THELMA R	R. L. Polk & Co.
	OLMO THOS (ROSE) H	R. L. Polk & Co.
1928	Ceriotto John Mary H	R.L. Polk and Co of California
	Olmo Anton Rose mldr R	R.L. Polk and Co of California
1925	CERIOTTI MISS L R	R. L. Polk & Co. of California
1920	CERIOTTI MISS L R	R. L. Polk & Co. of California

964 21ST ST

<u>Year</u>	<u>Uses</u>	<u>Source</u>
2006	ANYAOHAAugusta	Haines Company, Inc.
1970	SMITH JOHNNIE	Pacific Telephone Directory
	SMITH EZZIE	Pacific Telephone Directory
1967	THCMPSON JOSIE M	R. L. Polk Co.
1962	Wright Miles	Pacific Telephone
1955	GARCIA A P	The Pacific Telephone & Telegraph Co.
	VIGIL ARTHUR A	The Pacific Telephone & Telegraph Co.
1943	JOHNSON Pernela r	R. L. Polk & Co.
	JOHNSON Robt Lillian lab h	R. L. Polk & Co.
1933	HAYLAND HILDA L (WID NICHOLAS) R	R. L. Polk & Co.
	WATTS GEO (HILDA) CARP H	R. L. Polk & Co.
1928	Bratsberg C Albt Etta clk Calif Transit Co H	R.L. Polk and Co of California
	Hayland Hilda Mrs H	R.L. Polk and Co of California

FINDINGS

965 21ST ST

<u>Year</u>	<u>Uses</u>	<u>Source</u>
2006	No Current Listing	Haines Company, Inc.
2000	OLIVER RICHARD E	Pacific Bell
1996	OLIVER RICHARD E	PACIFIC BELL DIRECTORY
1992	OLIVER RICHARD E	PACIFIC BELL DIRECTORY
1991	Oliver Richard E	PACIFIC BELL WHITE PAGES
1967	RAY ANDREW	R. L. Polk Co.
1962	Taylor Cleo	Pacific Telephone
1955	HARDY DESSIE	The Pacific Telephone & Telegraph Co.
	LYONS SELMON	The Pacific Telephone & Telegraph Co.
	TAYLOR E D	The Pacific Telephone & Telegraph Co.
1945	KITTERMAN MATTIE MRS R	The Pacific Telephone & Telegraph Co.
1943	Kitterman Donald D Harriette r	R. L. Polk & Co.
	Kitterman Mattie Mrs h	R. L. Polk & Co.
1933	SPEARS SAML (LENORA) LAB H	R. L. Polk & Co.
1928	Buford Wm Jenny lab R	R.L. Polk and Co of California
	H Saini Lenura shoe repr H	R.L. Polk and Co of California
1925	SPEARS SAMUEL R	R. L. Polk & Co. of California

966 21ST ST

<u>Year</u>	<u>Uses</u>	<u>Source</u>
2006	THAI Van Men	Haines Company, Inc.
1986	Goitre L Z	PACIFIC BELL WHITE PAGES
1980	Goitre L Z	Pacific Telephone
1975	FINLEY ROBT E	Pacific Telephone
1970	LYLES KATHLEEN MRS	Pacific Telephone Directory
1967	LYLES JOSEPH	R. L. Polk Co.
1962	Davis Ermon	Pacific Telephone
	Davis Irene	Pacific Telephone
	Malone Edw	Pacific Telephone
1955	MOORE JOS	The Pacific Telephone & Telegraph Co.
	WILLIAMS LAWRENCE	The Pacific Telephone & Telegraph Co.
1945	VANDERWERKER L C R	The Pacific Telephone & Telegraph Co.
1943	Pameroyan Victor Felicidad r	R. L. Polk & Co.
	Vanderwerker Leonard C Lulu h	R. L. Polk & Co.
1938	VANDERWERKER L C R	Pacific Telephone
1933	VANDERWERKER BEVERLY MRS CLK ALA CO PENSION DEPT R	R. L. Polk & Co.
	VANDERWERKER JAS E R	R. L. Polk & Co.

FINDINGS

<u>Year</u>	<u>Uses</u>	<u>Source</u>
1933	VANDERWERKER LEONARD B (BEVERLEY) CLK R	R. L. Polk & Co.
	VANDERWERKER LEONARD C (LULU M) PNTR H	R. L. Polk & Co.
1928	Vanderwerker Leonard B Beverly elk PG&ECo R	R.L. Polk and Co of California
	r Leonard C Lulu M pntr H	R.L. Polk and Co of California
1925	VANDERWERKER L C R	R. L. Polk & Co. of California
1920	VANDERWERKER L B R	R. L. Polk & Co. of California

967 21ST ST

<u>Year</u>	<u>Uses</u>	<u>Source</u>
2006	No Current Listing	Haines Company, Inc.
1970	BURGIE EARVIN	Pacific Telephone Directory
1967	BURGLIE EARVIN	R. L. Polk Co.
1962	Santifer Willie Mae	Pacific Telephone
1955	SANTIFER WILLIE MAE	The Pacific Telephone & Telegraph Co.
1943	Fry Ernest G h	R. L. Polk & Co.
1933	FRY ERNEST (FAY) LAB H	R. L. Polk & Co.
	GILMORE ETHEL R	R. L. Polk & Co.
1928	BAILEY Ethel wid Elmer H	R.L. Polk and Co of California
1925	WARRING MRS E B R	R. L. Polk & Co. of California

968 21ST ST

<u>Year</u>	<u>Uses</u>	<u>Source</u>
1928	Peller Tilie R	R.L. Polk and Co of California

970 21ST ST

<u>Year</u>	<u>Uses</u>	<u>Source</u>
2006	a PERRY Hersha	Haines Company, Inc.
1991	Davis VR	PACIFIC BELL WHITE PAGES
	Davis V A	PACIFIC BELL WHITE PAGES
	Davis V	PACIFIC BELL WHITE PAGES
1967	BURLY LOUISE M	R. L. Polk Co.
1962	Miller Andrew	Pacific Telephone
	Dillard Bessie E	Pacific Telephone
1955	THOMAS DELMA	The Pacific Telephone & Telegraph Co.
	ANDERSON FRAMON	The Pacific Telephone & Telegraph Co.
1945	GRIFFITH GARDNER R	The Pacific Telephone & Telegraph Co.
1938	INGERSOLL F C R	Pacific Telephone
1933	INGERSOLL FRED C (BARBARA) H	R. L. Polk & Co.

FINDINGS

<u>Year</u>	<u>Uses</u>	<u>Source</u>
1933	INGERSOLL IRENE STDT NURSE MERRITT HOSP R	R. L. Polk & Co.
1928	Everett Fred C Barbara H	R.L. Polk and Co of California
1925	INGERSOLL F C R	R. L. Polk & Co. of California
1920	INGERSOLL F C R	R. L. Polk & Co. of California

971 21ST ST

<u>Year</u>	<u>Uses</u>	<u>Source</u>
2000	REED V	Pacific Bell
1996	2 SMITH NOVELLA	PACIFIC BELL DIRECTORY
1975	POLK JEAN	Pacific Telephone
1970	WASHINGTON DELMA	Pacific Telephone Directory
1967	FRY ERNEST G	R. L. Polk Co.
1962	Fry Ernest G r Smith Mary Lee	Pacific Telephone Pacific Telephone
1955	FRY ERNEST G R	The Pacific Telephone & Telegraph Co.
1945	FIELDS R E R	The Pacific Telephone & Telegraph Co.
1933	HANSEN W C (LAVERNE) H KEARNS W S LAB H KITTERMAN DONALD E LAB H	R. L. Polk & Co. R. L. Polk & Co. R. L. Polk & Co.
1928	65th Clifford W driver R 1st Prosper Norma lab H Lincoln Wm C Christina driver H	R.L. Polk and Co of California R.L. Polk and Co of California R.L. Polk and Co of California

972 21ST ST

<u>Year</u>	<u>Uses</u>	<u>Source</u>
1967	TATE VELTEE	R. L. Polk Co.

974 21ST ST

<u>Year</u>	<u>Uses</u>	<u>Source</u>
1991	Hall Of Health Killian CO Hall Odessa	PACIFIC BELL WHITE PAGES PACIFIC BELL WHITE PAGES PACIFIC BELL WHITE PAGES
1980	Young Willie	Pacific Telephone
1967	THOMAS WAYNE S	R. L. Polk Co.
1962	Thomas Wayne S	Pacific Telephone
1955	JONES MARY E	The Pacific Telephone & Telegraph Co.
1943	Romell John W mach h	R. L. Polk & Co.
1933	JOHNSTON MARY A (WID HARRY) H ROSS SAML SLSMN W P AUSTIN R	R. L. Polk & Co. R. L. Polk & Co.

FINDINGS

976 21ST ST

<u>Year</u>	<u>Uses</u>	<u>Source</u>
1980	Dillard Bessie E	Pacific Telephone
1975	DILLARD BESSIE E	Pacific Telephone
1970	DILLARD BESSIE E	Pacific Telephone Directory
1967	DILLARD BESSIE E	R. L. Polk Co.
1962	Keys Joe W	Pacific Telephone
1955	STEWART JOE	The Pacific Telephone & Telegraph Co.
1945	HATCH CONRAD N R	The Pacific Telephone & Telegraph Co.
1943	Hatch Conrad N Dorothy welder h NELSON Ethel Mrs waiter r	R. L. Polk & Co. R. L. Polk & Co.
1928	Pledger rances stdt R G Oee H Marat siamn H	R.L. Polk and Co of California R.L. Polk and Co of California

978 21ST ST

<u>Year</u>	<u>Uses</u>	<u>Source</u>
2000	MASSEY WILLIE	Pacific Bell
1980	Walker Hattie Mae	Pacific Telephone
1967	MARSHALL MANUEL	R. L. Polk Co.
1962	Marshall Manuel	Pacific Telephone
1955	SMITH OLLIE P REV R	The Pacific Telephone & Telegraph Co.
1945	LINDBERG BETTE MRS R	The Pacific Telephone & Telegraph Co.
1943	Lanterman Bette J fctywkr r Lanterman Dallas B Florence shipydwkr h Lanterman Jack F welder r	R. L. Polk & Co. R. L. Polk & Co. R. L. Polk & Co.
1933	RYAN ED CAULKER R	R. L. Polk & Co.
1928	Seaver Chas Lillian H Seaver Raymond bkpr R	R.L. Polk and Co of California R.L. Polk and Co of California
1925	BRITTAN A J R	R. L. Polk & Co. of California
1920	HARRIS GEO N R	R. L. Polk & Co. of California

980 21ST ST

<u>Year</u>	<u>Uses</u>	<u>Source</u>
1986	Steverson Eurdis	PACIFIC BELL WHITE PAGES
1980	Washington Delma	Pacific Telephone
1975	MARSHALL MANUEL	Pacific Telephone
1967	GOOCRIDGE ROBT	R. L. Polk Co.
1962	Hamilton Kelly Jr	Pacific Telephone
1955	NUNLEY MARY	The Pacific Telephone & Telegraph Co.
1943	HUBBARD Cecil Geraldine mach h	R. L. Polk & Co.

FINDINGS

<u>Year</u>	<u>Uses</u>	<u>Source</u>
1933	PARKYN BERT (BEATRICE) PNTR H	R. L. Polk & Co.
	STEVENSON B MRS SLSWN R	R. L. Polk & Co.
1928	Ella wid Jos Indymn H	R.L. Polk and Co of California
	Real Wm chauf R	R.L. Polk and Co of California

22ND

839 22ND

<u>Year</u>	<u>Uses</u>	<u>Source</u>
1955	SMITH MARY	The Pacific Telephone & Telegraph Co.

841 22ND

<u>Year</u>	<u>Uses</u>	<u>Source</u>
1928	Taft Carl Naomi plstr H	R.L. Polk and Co of California
	h Albt C blksmith H	R.L. Polk and Co of California

844 22ND

<u>Year</u>	<u>Uses</u>	<u>Source</u>
1928	Hummel Edw auto mech R	R.L. Polk and Co of California
	Hummel Geo mgr Aertite Service Co R	R.L. Polk and Co of California

845 22ND

<u>Year</u>	<u>Uses</u>	<u>Source</u>
1928	The Jas lab R	R.L. Polk and Co of California

850 22ND

<u>Year</u>	<u>Uses</u>	<u>Source</u>
1928	Perrin Evelyn V attdt E A Majors R	R.L. Polk and Co of California
	Perrin Chester P police OPD H	R.L. Polk and Co of California

853 22ND

<u>Year</u>	<u>Uses</u>	<u>Source</u>
1928	Wim A Ermma H	R.L. Polk and Co of California

855 22ND

<u>Year</u>	<u>Uses</u>	<u>Source</u>
1928	av Frank M Rose M carp H	R.L. Polk and Co of California

856 22ND

<u>Year</u>	<u>Uses</u>	<u>Source</u>
1928	Ora D Mrs slswmn R	R.L. Polk and Co of California

FINDINGS

858 22ND

<u>Year</u>	<u>Uses</u>	<u>Source</u>
1970	JOHNSON DOROTHY Y	Pacific Telephone Directory
1955	JOHNSON JORDAN R	The Pacific Telephone & Telegraph Co.
1928	Mc Clyde Grace linemn H dana John lab La Riviere Earl baker R	R.L. Polk and Co of California R.L. Polk and Co of California R.L. Polk and Co of California

859 22ND

<u>Year</u>	<u>Uses</u>	<u>Source</u>
1928	Worley Chas W elev opr R Nowlen Bernard May bkpr H Mc Mich I R	R.L. Polk and Co of California R.L. Polk and Co of California R.L. Polk and Co of California

860 22ND

<u>Year</u>	<u>Uses</u>	<u>Source</u>
1991	JON Jones Charlotte Jones Charlie	PACIFIC BELL WHITE PAGES PACIFIC BELL WHITE PAGES PACIFIC BELL WHITE PAGES
1986	Jones Clarence Jones Charlie	PACIFIC BELL WHITE PAGES PACIFIC BELL WHITE PAGES
1980	Jones Clarence Jones Charlie	Pacific Telephone Pacific Telephone
1970	JONES CHARLIE	Pacific Telephone Directory
1955	JONES CHARLIE R	The Pacific Telephone & Telegraph Co.

861 22ND

<u>Year</u>	<u>Uses</u>	<u>Source</u>
1970	SCOTT WILLIE ODOM HANDY	Pacific Telephone Directory Pacific Telephone Directory
1955	SCOTT WILLIE R WILLIAMS WILLIE	The Pacific Telephone & Telegraph Co. The Pacific Telephone & Telegraph Co.

862 22ND

<u>Year</u>	<u>Uses</u>	<u>Source</u>
1991	Threats Woodfin Threatt Fred Threatt Nancy Threatt Susan Three Alta	PACIFIC BELL WHITE PAGES PACIFIC BELL WHITE PAGES PACIFIC BELL WHITE PAGES PACIFIC BELL WHITE PAGES PACIFIC BELL WHITE PAGES
1986	Threats Woodfin	PACIFIC BELL WHITE PAGES

FINDINGS

<u>Year</u>	<u>Uses</u>	<u>Source</u>
1986	Threatt Nancy	PACIFIC BELL WHITE PAGES
1980	Threats Woodfin	Pacific Telephone
1955	THREATS WOODFIN R	The Pacific Telephone & Telegraph Co.
863 22ND		
<u>Year</u>	<u>Uses</u>	<u>Source</u>
1928	Scenic Robt L MLIIIe Jan H	R.L. Polk and Co of California
864 22ND		
<u>Year</u>	<u>Uses</u>	<u>Source</u>
1991	Baker Rowan	PACIFIC BELL WHITE PAGES
	Baker Roger	PACIFIC BELL WHITE PAGES
	Simpson Peter	PACIFIC BELL WHITE PAGES
1986	Simpson Peter	PACIFIC BELL WHITE PAGES
	Baker Roger	PACIFIC BELL WHITE PAGES
1980	Simpson Peter	Pacific Telephone
1970	SIMPSON PETER	Pacific Telephone Directory
1955	SIMPSON PETER R	The Pacific Telephone & Telegraph Co.
865 22ND		
<u>Year</u>	<u>Uses</u>	<u>Source</u>
1970	JONES MARY	Pacific Telephone Directory
1955	WALTER ARTHUR R	The Pacific Telephone & Telegraph Co.
866 22ND		
<u>Year</u>	<u>Uses</u>	<u>Source</u>
1970	JONES MABLE	Pacific Telephone Directory
867 22ND		
<u>Year</u>	<u>Uses</u>	<u>Source</u>
1928	n Pierre Indywkr H	R.L. Polk and Co of California
868 22ND		
<u>Year</u>	<u>Uses</u>	<u>Source</u>
1991	Garcia Gabriel	PACIFIC BELL WHITE PAGES
	Garcia Gabriela	PACIFIC BELL WHITE PAGES
1955	BUNN JACK	The Pacific Telephone & Telegraph Co.
869 22ND		
<u>Year</u>	<u>Uses</u>	<u>Source</u>
1955	THOMAS I	The Pacific Telephone & Telegraph Co.

FINDINGS

870 22ND

<u>Year</u>	<u>Uses</u>	<u>Source</u>
1970	LEWIS CHARLEY	Pacific Telephone Directory
1955	LEWIS CHARLEY R	The Pacific Telephone & Telegraph Co.

873 22ND

<u>Year</u>	<u>Uses</u>	<u>Source</u>
1986	Dixon P	PACIFIC BELL WHITE PAGES
	Dixon Otis	PACIFIC BELL WHITE PAGES
1980	Dixon Otis	Pacific Telephone
1970	DIXON OTIS	Pacific Telephone Directory

875 22ND

<u>Year</u>	<u>Uses</u>	<u>Source</u>
1955	DIXON RUBY	The Pacific Telephone & Telegraph Co.
	DIXON OTIS	The Pacific Telephone & Telegraph Co.
1928	Mc Geo slsmn Cal Motor Co R	R.L. Polk and Co of California

877 22ND

<u>Year</u>	<u>Uses</u>	<u>Source</u>
1928	rd Henry H H	R.L. Polk and Co of California

879 22ND

<u>Year</u>	<u>Uses</u>	<u>Source</u>
1928	Paul Eliz driver H	R.L. Polk and Co of California

881 22ND

<u>Year</u>	<u>Uses</u>	<u>Source</u>
1955	BOWIE MAUDIE	The Pacific Telephone & Telegraph Co.
1928	n John radio mech R	R.L. Polk and Co of California
	Eike Bertine H	R.L. Polk and Co of California

883 22ND

<u>Year</u>	<u>Uses</u>	<u>Source</u>
1970	WESLEY GLADYS	Pacific Telephone Directory
1955	PAYNE JOHN W R	The Pacific Telephone & Telegraph Co.

885 22ND

<u>Year</u>	<u>Uses</u>	<u>Source</u>
1955	CLIFTON MARY	The Pacific Telephone & Telegraph Co.
1928	Lamoure Eug Marie Indy	R.L. Polk and Co of California

FINDINGS

887 22ND

<u>Year</u>	<u>Uses</u>	<u>Source</u>
1955	JOHNSON HAZEL	The Pacific Telephone & Telegraph Co.

889 22ND

<u>Year</u>	<u>Uses</u>	<u>Source</u>
1928	Passafiume Anna H	R.L. Polk and Co of California
	Passafiume Beatrice R	R.L. Polk and Co of California
	Passafiume Philip pdlr R	R.L. Polk and Co of California

896 22ND

<u>Year</u>	<u>Uses</u>	<u>Source</u>
1928	lin Bay Creamery Co H W Low pres S E Robarts v pres mgr A E De Armond sec	R.L. Polk and Co of California

22ND ST

841 22ND ST

<u>Year</u>	<u>Uses</u>	<u>Source</u>
1943	Vartanian Aram Sophie tailor h	R. L. Polk & Co.
	VARTANIAN Esther mach opr r	R. L. Polk & Co.
1933	LAFFEUR ALEX LAB H	R. L. Polk & Co.
1920	MULLER ELSA R	R. L. Polk & Co. of California

844 22ND ST

<u>Year</u>	<u>Uses</u>	<u>Source</u>
1925	NARBERES M R	R. L. Polk & Co. of California

845 22ND ST

<u>Year</u>	<u>Uses</u>	<u>Source</u>
1945	CUEVAS EFREN R	The Pacific Telephone & Telegraph Co.
1943	Cuevas Efren Josephine lab h	R. L. Polk & Co.
	Perry Jos waiter r	R. L. Polk & Co.
1938	HABBESTAD S E MRS R	Pacific Telephone
1933	NELSON MARTIN (ISABELLO) CHAUF H	R. L. Polk & Co.
	NELSON ARTH MARINER R	R. L. Polk & Co.
	HABBESTAD SVERRE E (ELSIE) MARINE ENG H	R. L. Polk & Co.

846 22ND ST

<u>Year</u>	<u>Uses</u>	<u>Source</u>
1943	Melancon Geo E jan City Hall h	R. L. Polk & Co.

FINDINGS

<u>Year</u>	<u>Uses</u>	<u>Source</u>
1933	BELL WM P (KATHLEEN) METALWKR H	R. L. Polk & Co.
1925	MAKIE J R	R. L. Polk & Co. of California
850 22ND ST		
<u>Year</u>	<u>Uses</u>	<u>Source</u>
1925	PERRIN CHESTER F R	R. L. Polk & Co. of California
852 22ND ST		
<u>Year</u>	<u>Uses</u>	<u>Source</u>
1945	DAVIS P R	The Pacific Telephone & Telegraph Co.
1943	Davis Pearl maid h	R. L. Polk & Co.
	WARREN Theo R cook r	R. L. Polk & Co.
1933	SHEPHERD LEROY O (LUTIE) LATHER H	R. L. Polk & Co.
	SHEPHERD VIVIAN R	R. L. Polk & Co.
853 22ND ST		
<u>Year</u>	<u>Uses</u>	<u>Source</u>
1943	Townsend Francis M Rose custodian Pub Sch h	R. L. Polk & Co.
1933	TOWNSEND FRANK M (ROSE) JAN OKLD PUB SCH H	R. L. Polk & Co.
1920	GARCIA J E R	R. L. Polk & Co. of California
855 22ND ST		
<u>Year</u>	<u>Uses</u>	<u>Source</u>
1943	Scott Callie wid A J h	R. L. Polk & Co.
856 22ND ST		
<u>Year</u>	<u>Uses</u>	<u>Source</u>
1943	Odell Ora D Mrs slswn Hale Bros h	R. L. Polk & Co.
1933	ODELL ORA D MRS SLSWN H	R. L. Polk & Co.
857 22ND ST		
<u>Year</u>	<u>Uses</u>	<u>Source</u>
1933	STATEN LEONARD A (IRMA) PNTR H	R. L. Polk & Co.
858 22ND ST		
<u>Year</u>	<u>Uses</u>	<u>Source</u>
2006	TAYLOR John	Haines Company, Inc.
1996	MCNEAL R	PACIFIC BELL DIRECTORY
1967	JCHNSON DOROTHY Y MRS	R. L. Polk Co.

FINDINGS

<u>Year</u>	<u>Uses</u>	<u>Source</u>
1962	Johnson Dorothy Y	Pacific Telephone
1945	MIDDLETON A W R	The Pacific Telephone & Telegraph Co.
1943	MIDDLETON Reaber Mrs maid r	R. L. Polk & Co.
	Middleton Andw W Gertrude jan h	R. L. Polk & Co.
1938	JANOWSKI J MRS R	Pacific Telephone
1933	MCCARTY CLYDE (GRACE E) H	R. L. Polk & Co.
	BRADY JOHN BLKSMTH HLPR R	R. L. Polk & Co.
1925	MCCARTY CLYDE R	R. L. Polk & Co. of California

859 22ND ST

<u>Year</u>	<u>Uses</u>	<u>Source</u>
1943	Beeson Rowe R Robbie shtmtlwkr h	R. L. Polk & Co.
	Beeson Jack W shipydwkr r	R. L. Polk & Co.
1933	WILSON THOS (HELEN) H	R. L. Polk & Co.
	WILSON MABEL CLK R	R. L. Polk & Co.

860 22ND ST

<u>Year</u>	<u>Uses</u>	<u>Source</u>
2006	JONES Chadie	Haines Company, Inc.
2000	LOWER JONES CHARLIE	Pacific Bell
1996	LOWER JONES CHARLIE	PACIFIC BELL DIRECTORY
1992	JONES CHARLIE	PACIFIC BELL DIRECTORY
1975	JONES CHARLIE	Pacific Telephone
	JONES CLARENCE	Pacific Telephone
1967	JONES CHARLES	R. L. Polk Co.
1962	Jones Charlie r	Pacific Telephone

861 22ND ST

<u>Year</u>	<u>Uses</u>	<u>Source</u>
2006	No Current Listing	Haines Company, Inc.
1967	SCOTT WILLIE TE	R. L. Polk Co.
1962	Scott Willie r	Pacific Telephone
1943	Schmitz Carl R police h	R. L. Polk & Co.
	Schmitz Agnes wid J M r	R. L. Polk & Co.
	COLEY Ruben Bessie shipydwkr h	R. L. Polk & Co.
1933	KING CHAS L (DORIS) ENG H	R. L. Polk & Co.
	ALBIN GEO COOK R	R. L. Polk & Co.

FINDINGS

862 22ND ST

<u>Year</u>	<u>Uses</u>	<u>Source</u>
2006	THREATS Woodfln	Haines Company, Inc.
	THREATS WOODFIH	Haines Company, Inc.
2000	THREATS WOODFIN	Pacific Bell
1996	THREATS WOODFIN	PACIFIC BELL DIRECTORY
1992	THREATS WOODFIN	PACIFIC BELL DIRECTORY
1967	THREATS WOODFIN L	R. L. Polk Co.
1962	Threats Woodfin r	Pacific Telephone

863 22ND ST

<u>Year</u>	<u>Uses</u>	<u>Source</u>
1943	Black Lanford L Annie shipydwkr h	R. L. Polk & Co.

864 22ND ST

<u>Year</u>	<u>Uses</u>	<u>Source</u>
2006	No Current Listing	Haines Company, Inc.
1996	SIMPSON PETER	PACIFIC BELL DIRECTORY
1992	BAKER ROGER	PACIFIC BELL DIRECTORY
	SIMPSON PETER	PACIFIC BELL DIRECTORY
1967	SIMPSON ALLIE MRS	R. L. Polk Co.
1962	Simpson Peter	Pacific Telephone

865 22ND ST

<u>Year</u>	<u>Uses</u>	<u>Source</u>
2006	HENDERSONT	Haines Company, Inc.
1975	JONES MARY	Pacific Telephone
1967	TATUM DOYLE H	R. L. Polk Co.
	WALTERS SHOE REPAIR	R. L. Polk Co.
1962	Walter Arthur r	Pacific Telephone

866 22ND ST

<u>Year</u>	<u>Uses</u>	<u>Source</u>
2006	No Current Listing	Haines Company, Inc.
1967	GLOSS WM L	R. L. Polk Co.
1962	Jones Louise	Pacific Telephone

867 22ND ST

<u>Year</u>	<u>Uses</u>	<u>Source</u>
1943	Andrade Ernest A h	R. L. Polk & Co.

FINDINGS

868 22ND ST

<u>Year</u>	<u>Uses</u>	<u>Source</u>
2006	No Current Listing	Haines Company, Inc.
1996	FEASTER CLAUDE	PACIFIC BELL DIRECTORY
1962	Bunn Jack	Pacific Telephone

869 22ND ST

<u>Year</u>	<u>Uses</u>	<u>Source</u>
2006	a DIXON Ola	Haines Company, Inc.
1962	Cooper Cordelia	Pacific Telephone
1943	Argenti Lena wid Richd h	R. L. Polk & Co.
	Rinaldi Jos driver r	R. L. Polk & Co.
1933	PRESSLER PETER L AUTO MECH R	R. L. Polk & Co.
	PRESSLER RAYMOND CBTMKR R	R. L. Polk & Co.
	PRESSLER ROSE C (WID P L) H	R. L. Polk & Co.

870 22ND ST

<u>Year</u>	<u>Uses</u>	<u>Source</u>
2006	a MAJAIL Rolando	Haines Company, Inc.
1975	LEWIS CHARLEY	Pacific Telephone
1967	LEWIS CHARLES	R. L. Polk Co.
1962	Lewis Charley r	Pacific Telephone

871 22ND ST

<u>Year</u>	<u>Uses</u>	<u>Source</u>
1943	Vernon Wm H Georgia welder h	R. L. Polk & Co.

873 22ND ST

<u>Year</u>	<u>Uses</u>	<u>Source</u>
2006	No Current Listing	Haines Company, Inc.
2000	DIXON OTIS	Pacific Bell
1996	DIXON OTIS	PACIFIC BELL DIRECTORY
1992	DIXON OTIS	PACIFIC BELL DIRECTORY
1975	DIXON OTIS	Pacific Telephone
1967	DIXON OTIS	R. L. Polk Co.
1962	Dixon Otis	Pacific Telephone
1943	Calderon Soledad wid Emmett h	R. L. Polk & Co.
1933	DE MINGO LENA MRS H	R. L. Polk & Co.
	RENALDO JOS WINDOW TRMR R	R. L. Polk & Co.

FINDINGS

875 22ND ST

<u>Year</u>	<u>Uses</u>	<u>Source</u>
2006	WINN Fred	Haines Company, Inc.
1967	TAYLOR DORRIS	R. L. Polk Co.
1962	Hicks Rachel	Pacific Telephone
1933	STEVENSON PAUL (ELIZ) SLSMN IMPERIAL BEVERAGE CO H	R. L. Polk & Co.

877 22ND ST

<u>Year</u>	<u>Uses</u>	<u>Source</u>
1945	ORTWEIN JAMES R	The Pacific Telephone & Telegraph Co.
1943	Ortwein Myron r Ortwein Jas clk r Ortwein John Agnes h	R. L. Polk & Co. R. L. Polk & Co. R. L. Polk & Co.
1938	ORTWEIN JAMES R	Pacific Telephone
1933	SCOTT ANDW (CARRIE) COOK H	R. L. Polk & Co.
1925	CAPPS LLOYD R R	R. L. Polk & Co. of California

879 22ND ST

<u>Year</u>	<u>Uses</u>	<u>Source</u>
1945	EIKE B MRS R	The Pacific Telephone & Telegraph Co.
1943	Eike Bertne wid H C h	R. L. Polk & Co.
1938	EIKE B MRS R	Pacific Telephone
1933	GJERSON THOR LAB R GJERSON EIKE MRS R	R. L. Polk & Co. R. L. Polk & Co.
1925	POTTER E R R	R. L. Polk & Co. of California

881 22ND ST

<u>Year</u>	<u>Uses</u>	<u>Source</u>
1967	REED ELIZ	R. L. Polk Co.
1943	AMOS Leslie E Helen h	R. L. Polk & Co.
1933	ELLIS LORETTA MRS H	R. L. Polk & Co.

883 22ND ST

<u>Year</u>	<u>Uses</u>	<u>Source</u>
1967	WESLEY GLADYS MRS	R. L. Polk Co.
1962	Lee Ann L	Pacific Telephone

885 22ND ST

<u>Year</u>	<u>Uses</u>	<u>Source</u>
1967	HICKS RACHEL M NRS	R. L. Polk Co.

FINDINGS

<u>Year</u>	<u>Uses</u>	<u>Source</u>
1962	Patterson Amelia O	Pacific Telephone
1933	LAMOURE MARIE (WID EUG) H	R. L. Polk & Co.
	LAMOURE ALFD NICKEL PLATER R	R. L. Polk & Co.
1925	MAUTALEN P	R. L. Polk & Co. of California
	MAUTALEN LACE CURTAIN LNDRY	R. L. Polk & Co. of California
	LAMOURE E R	R. L. Polk & Co. of California

887 22ND ST

<u>Year</u>	<u>Uses</u>	<u>Source</u>
1962	Henryard Wm	Pacific Telephone
1920	CROUSE LACE CURTAIN LNDRY	R. L. Polk & Co. of California

889 22ND ST

<u>Year</u>	<u>Uses</u>	<u>Source</u>
1962	Davis Carol	Pacific Telephone

891 22ND ST

<u>Year</u>	<u>Uses</u>	<u>Source</u>
1933	GARTIN LILA M INSPR MONTGOMERY WARD & CO R	R. L. Polk & Co.
	GARTIN LONNIE G BR MGR MACMARR STORES R	R. L. Polk & Co.
	GARTIN GEO W (GRACE) BOXMKR H	R. L. Polk & Co.
1925	WALKER STELLA R	R. L. Polk & Co. of California

896 22ND ST

<u>Year</u>	<u>Uses</u>	<u>Source</u>
1945	CHALLENGE CREAM & BUTTER ASSN	The Pacific Telephone & Telegraph Co.
1943	Challenge Cream & Butter Assn A E Everson br mgr	R. L. Polk & Co.
1938	LOW H W DAIRYMAID CREAMERIES LTD	Pacific Telephone
	EAST BAY CREAMERY CO	Pacific Telephone
	DAIRYMAID CREAMERIES LTD	Pacific Telephone
1933	EAST BAY CREAMERIES CO H W LOW PRES S E ROBARTS V-PRES M E WALTERS SEC	R. L. Polk & Co.
	DAIRYMAID CREAMERIES LTD H W LOW PRES S E ROBARTS V-PRES M E WALTERS SEC	R. L. Polk & Co.
1925	EAST BAY CREAMERY CO	R. L. Polk & Co. of California
	LOW H W	R. L. Polk & Co. of California
	POPPY MILK PRODUCTS CO	R. L. Polk & Co. of California

FINDINGS

24 ITH

938 24 ITH

<u>Year</u>	<u>Uses</u>	<u>Source</u>
1950	SOLID ROCK BAPTIST CHURCH	The Pacific Telephone & Telegraph Co.

24TH

907 24TH

<u>Year</u>	<u>Uses</u>	<u>Source</u>
1950	SPEARS LILLIAN R	The Pacific Telephone & Telegraph Co.

909 24TH

<u>Year</u>	<u>Uses</u>	<u>Source</u>
1950	ONTIVEROS BENJ R	The Pacific Telephone & Telegraph Co.

911 24TH

<u>Year</u>	<u>Uses</u>	<u>Source</u>
1950	HART GERTRUDE R	The Pacific Telephone & Telegraph Co.

915 24TH

<u>Year</u>	<u>Uses</u>	<u>Source</u>
1950	FREEMEN WALTER B R	The Pacific Telephone & Telegraph Co.

919 24TH

<u>Year</u>	<u>Uses</u>	<u>Source</u>
1950	H & H PRESSING SHOP	The Pacific Telephone & Telegraph Co.

923 24TH

<u>Year</u>	<u>Uses</u>	<u>Source</u>
1950	NELSON WALTER R	The Pacific Telephone & Telegraph Co.

926 24TH

<u>Year</u>	<u>Uses</u>	<u>Source</u>
1950	HAYWOOD TOM H R	The Pacific Telephone & Telegraph Co.

929 24TH

<u>Year</u>	<u>Uses</u>	<u>Source</u>
1950	PRICE LOUIS R	The Pacific Telephone & Telegraph Co.

FINDINGS

930 24TH

<u>Year</u>	<u>Uses</u>	<u>Source</u>
1950	WARREN FOSTER R R	The Pacific Telephone & Telegraph Co.

934 24TH

<u>Year</u>	<u>Uses</u>	<u>Source</u>
1950	GREEN ROBT R	The Pacific Telephone & Telegraph Co.
	BREWSTER LAURA P R	The Pacific Telephone & Telegraph Co.
	TILLERY CARSI E LEE R	The Pacific Telephone & Telegraph Co.

950 24TH

<u>Year</u>	<u>Uses</u>	<u>Source</u>
1950	TWENTY FOURTH STREET GROCERY	The Pacific Telephone & Telegraph Co.

962 24TH

<u>Year</u>	<u>Uses</u>	<u>Source</u>
1950	ROBINSON S CLEANERS	The Pacific Telephone & Telegraph Co.

968 24TH

<u>Year</u>	<u>Uses</u>	<u>Source</u>
1950	MIZUSAKI ISAO R	The Pacific Telephone & Telegraph Co.

970 24TH

<u>Year</u>	<u>Uses</u>	<u>Source</u>
1950	JOHNSON JOHN E R	The Pacific Telephone & Telegraph Co.

978 24TH

<u>Year</u>	<u>Uses</u>	<u>Source</u>
1950	HOTEL BLANCHE E MRS R	The Pacific Telephone & Telegraph Co.

984 24TH

<u>Year</u>	<u>Uses</u>	<u>Source</u>
1950	CURTIS CIRCULATION CO SALES OFF	The Pacific Telephone & Telegraph Co.

24TH AVE

918 24TH AVE

<u>Year</u>	<u>Uses</u>	<u>Source</u>
1962	Street & Street Brokers	Pacific Telephone

FINDINGS

938 24TH AVE

<u>Year</u>	<u>Uses</u>	<u>Source</u>
1928	Tractor Gertrude gro	R.L. Polk and Co of California

24TH B

933 24TH B

<u>Year</u>	<u>Uses</u>	<u>Source</u>
1950	BAILEY STANLEY R	The Pacific Telephone & Telegraph Co.

24TH C

959 24TH C

<u>Year</u>	<u>Uses</u>	<u>Source</u>
1950	ABALOS A C MRS R	The Pacific Telephone & Telegraph Co.

24TH GL ENCORT

952 24TH GL ENCORT

<u>Year</u>	<u>Uses</u>	<u>Source</u>
1950	LEE Y MEAT MARKET	The Pacific Telephone & Telegraph Co.

24TH ST

903 24TH ST

<u>Year</u>	<u>Uses</u>	<u>Source</u>
1943	Wilson Chas jr h	R. L. Polk & Co.
	JENKINS Truman Goldie shipydwkr h	R. L. Polk & Co.
	Cordova Chas Eleanor h	R. L. Polk & Co.
1933	HOLMES FANNIE MRS H	R. L. Polk & Co.
	RUSSELL LOUIS L (VIVIAN) LAB H	R. L. Polk & Co.
	HALL JOHN (OLIVE) LAB H	R. L. Polk & Co.
1928	Margt Mrs H	R.L. Polk and Co of California
1920	MCDONALD F P R	R. L. Polk & Co. of California

905 24TH ST

<u>Year</u>	<u>Uses</u>	<u>Source</u>
1928	Service Frank Mary H	R.L. Polk and Co of California

907 24TH ST

<u>Year</u>	<u>Uses</u>	<u>Source</u>
2006	No Current Listing	Haines Company, Inc.

FINDINGS

<u>Year</u>	<u>Uses</u>	<u>Source</u>
1975	BARNETT BESSIE MAE	Pacific Telephone
1945	SPEARS LILLIAN R	The Pacific Telephone & Telegraph Co.
1943	Spears Lillian mech r	R. L. Polk & Co.
	Spears Genevieve sten h	R. L. Polk & Co.
1933	JOSEPH JULIA (WID JOHN) H	R. L. Polk & Co.
1928	same Bernice egg pkr R	R.L. Polk and Co of California
	same Jos driver R	R.L. Polk and Co of California
	same Laura Mrs egg pkr R	R.L. Polk and Co of California

909 24TH ST

<u>Year</u>	<u>Uses</u>	<u>Source</u>
2006	COLVIN Edc	Haines Company, Inc.
1970	JOHNSON WILLIE B	Pacific Telephone Directory
1962	James Cecil	Pacific Telephone
1928	La Gao slsmn H	R.L. Polk and Co of California

911 24TH ST

<u>Year</u>	<u>Uses</u>	<u>Source</u>
2000	HERRON VINCENT E	Pacific Bell
1955	ROYSTER GEORGIAMAE MRS	The Pacific Telephone & Telegraph Co.
1945	HART GERTRUDE R	The Pacific Telephone & Telegraph Co.
1943	Hart Gertrude wid Danl h	R. L. Polk & Co.
1938	HART DANIEL D R	Pacific Telephone
1933	BAILEY ETHEL MRS H	R. L. Polk & Co.
1928	r Leslie Virginia driver R	R.L. Polk and Co of California

915 24TH ST

<u>Year</u>	<u>Uses</u>	<u>Source</u>
1955	FREEMAN WALTER B R	The Pacific Telephone & Telegraph Co.
1945	FREEMAN WALTER B R	The Pacific Telephone & Telegraph Co.
1943	Freeman Walter Bessie h	R. L. Polk & Co.
1933	STEVENS DAVID N (BERNICE) DRY GDS	R. L. Polk & Co.
1928	Kaganovsky Prank Anna junk dir R	R.L. Polk and Co of California
1925	MCDONALD F P R	R. L. Polk & Co. of California

916 24TH ST

<u>Year</u>	<u>Uses</u>	<u>Source</u>
2006	No Current Listing	Haines Company, Inc.

FINDINGS

917 24TH ST

<u>Year</u>	<u>Uses</u>	<u>Source</u>
1970	WHITE J W	Pacific Telephone Directory
1967	HAYWOOD TOM H	R. L. Polk Co.
1962	Haywood Tom H	Pacific Telephone
1955	HAYWOOD TOM H R	The Pacific Telephone & Telegraph Co.
1943	Stapleton Laura wid A H r	R. L. Polk & Co.
	Taylor Walter Marie welder h	R. L. Polk & Co.
	Stapleton Theo A Faye shipydwkr r	R. L. Polk & Co.

919 24TH ST

<u>Year</u>	<u>Uses</u>	<u>Source</u>
1992	H & H PRESSING SHOP	PACIFIC BELL DIRECTORY
1991	H & H Pressing Shop	PACIFIC BELL WHITE PAGES
1986	H & H Pressing Shop	PACIFIC BELL WHITE PAGES
1980	H & H Pressing Shop	Pacific Telephone
1975	H & H PRESSING SHOP	Pacific Telephone
1970	H & H PRESSING SHOP	Pacific Telephone Directory
1967	H & H PRESSING SHOP	R. L. Polk Co.
1962	H & H Pressing Shop	Pacific Telephone
1955	H & H PRESSING SHOP	The Pacific Telephone & Telegraph Co.
1943	Stapleton Wm C Ellen shipydwkr h	R. L. Polk & Co.
	Taylor Irvin W shipydwkr r	R. L. Polk & Co.
	Taylor Robt shipydwkr r	R. L. Polk & Co.
	HAYWARD Frank shipydwkr r	R. L. Polk & Co.
	Capers Martie hskpr r	R. L. Polk & Co.
1938	TOKUSHIGE T R	Pacific Telephone
1933	HOSONO F H	R. L. Polk & Co.
1925	TOKUSHIGE T R	R. L. Polk & Co. of California
1920	TOKUSHIGE T R	R. L. Polk & Co. of California

920 24TH ST

<u>Year</u>	<u>Uses</u>	<u>Source</u>
2013	BOYS & GIRLS CLUBS OF OAKLAND	Cole Information Services
2008	BOYS & GIRLS CLUBS OF OAKLAND	Cole Information Services
2006	OAKLAND	Haines Company, Inc.
	CLUBS OF	Haines Company, Inc.
	BOYS& GIRLS	Haines Company, Inc.
	BOYS & GIRLS	Haines Company, Inc.
	CLUBS OF	Haines Company, Inc.

FINDINGS

<u>Year</u>	<u>Uses</u>	<u>Source</u>
2006	OAKLAND	Haines Company, Inc.
2000	BOYS & GIRLS CLUBS OF OAKLAND	Pacific Bell
	BOYS & GIRLS CLUBS OF OAKLAND	Pacific Bell
1996	OAKLAND BOYS & GIRLS CLUBS	PACIFIC BELL DIRECTORY
1992	OAKLAND BOYS CLUBS	PACIFIC BELL DIRECTORY
1991	Boys Club Of Oakland	PACIFIC BELL WHITE PAGES
	Meltzer Leonard J Club House	PACIFIC BELL WHITE PAGES
	Executive Ofc	PACIFIC BELL WHITE PAGES
1986	Meltzer Leonard J Club House	PACIFIC BELL WHITE PAGES
	Executive Ofc	PACIFIC BELL WHITE PAGES
1980	Boys Club Of Oakland	Pacific Telephone
	Meltzer Leonard J Club House	Pacific Telephone
	Executive Ofc	Pacific Telephone
1975	BOYS CLUB OF OAKLAND	Pacific Telephone
	OSSIAN E CARR CLUBHOUSE	Pacific Telephone
	OSSIAN E CARR CLUBHOUSE	Pacific Telephone
1970	BOYS CLUB OF OAKLAND	Pacific Telephone Directory
	OAKLAND BOYS CLUBS	Pacific Telephone Directory
	OAKLAND BOYS CLUBS	Pacific Telephone Directory
1967	OAKLAND BOYS CLUB	R. L. Polk Co.
1962	Boys Club of Oakland	Pacific Telephone
	Meltzer Leonard J Club House	Pacific Telephone
	Executive Office	Pacific Telephone
1955	OAKLAND BOYS CLUB EXECTV OFC	The Pacific Telephone & Telegraph Co.
	OAKLAND BOYS CLUB EXECTV OFC	The Pacific Telephone & Telegraph Co.
1943	Knocke John Marjorie pntr h	R. L. Polk & Co.
	Knocke John W pntr J J S Mc Kee r	R. L. Polk & Co.
	Knocke Margt G bkpr Superior Tile Co r	R. L. Polk & Co.

923 24TH ST

<u>Year</u>	<u>Uses</u>	<u>Source</u>
2006	ABIOYE Moses	Haines Company, Inc.
1967	MC CORMICK HENRY	R. L. Polk Co.
1962	Thigpen Walter	Pacific Telephone
1955	NELSON LITTIE	The Pacific Telephone & Telegraph Co.
1945	SHELTON D J R	The Pacific Telephone & Telegraph Co.
1943	BRUN Isador J slsmn FB Co r	R. L. Polk & Co.
1938	BRUN I J R	Pacific Telephone

FINDINGS

<u>Year</u>	<u>Uses</u>	<u>Source</u>
1933	O CONNOR JOHN (MARY T) LAB OKLD ST DEPT H	R. L. Polk & Co.
	O CONNOR JOHN F R	R. L. Polk & Co.
	O CONNOR JOSEPHINE T R	R. L. Polk & Co.
	O CONNOR MARIE D R	R. L. Polk & Co.
1928	av John Mary lab H	R.L. Polk and Co of California
	61st Josephine stdt R	R.L. Polk and Co of California
	h Marie stdt R	R.L. Polk and Co of California
	Harmon John lab R	R.L. Polk and Co of California

926 24TH ST

<u>Year</u>	<u>Uses</u>	<u>Source</u>
1945	KNOCKE JOHN R	The Pacific Telephone & Telegraph Co.
1943	Anderson Margt G Mrs sten h	R. L. Polk & Co.
1933	KNOCKE JOHN (MARJORIE) PNTR H	R. L. Polk & Co.
1928	Knocke John Marjorie pntr H	R.L. Polk and Co of California
1925	HAMBY J W R	R. L. Polk & Co. of California
1920	HAMBY J W R	R. L. Polk & Co. of California

929 24TH ST

<u>Year</u>	<u>Uses</u>	<u>Source</u>
2006	DUNN Tanisha	Haines Company, Inc.
	a MOORERTrav Is	Haines Company, Inc.
1986	Thompson B L	PACIFIC BELL WHITE PAGES
1980	Lampkins Jennie V	Pacific Telephone
1975	LAMPKINS JENNIE V	Pacific Telephone
1970	ANDERSON LEROY	Pacific Telephone Directory
1967	BROWN EDITH MRS	R. L. Polk Co.
1962	Anderson Gearldine	Pacific Telephone
	Anderson Le Roy	Pacific Telephone
1955	BLOCK JOHN	The Pacific Telephone & Telegraph Co.
	PRICE LOUIS R	The Pacific Telephone & Telegraph Co.
1945	PIMENTEL ESTHER R	The Pacific Telephone & Telegraph Co.
1943	Pimentel Kath r	R. L. Polk & Co.
	Pimentel Esther r	R. L. Polk & Co.
	Pimentel Cayetana cnrywkr h	R. L. Polk & Co.
1933	BLOOM FARLEY PNTR H	R. L. Polk & Co.
	LINDNER MARGT R	R. L. Polk & Co.
	PFENNINGER HERMAN H	R. L. Polk & Co.

FINDINGS

<u>Year</u>	<u>Uses</u>	<u>Source</u>
1928	H Herman Anne H	R.L. Polk and Co of California
	BLOOM Parhe auto pntr R	R.L. Polk and Co of California
1925	PFENNINGER MRS H R	R. L. Polk & Co. of California
1920	PFENNINGER MRS H R	R. L. Polk & Co. of California

930 24TH ST

<u>Year</u>	<u>Uses</u>	<u>Source</u>
1980	Jones Pearl	Pacific Telephone
1967	CAPTAIN JACK REV	R. L. Polk Co.
1962	Thomas Golden	Pacific Telephone
	Thomas Percy	Pacific Telephone
	Captain Jack Rev	Pacific Telephone
1955	WARREN FOSTER R	The Pacific Telephone & Telegraph Co.
1945	WARREN FOSTER R R	The Pacific Telephone & Telegraph Co.
1943	Garren Everett G shipydwkr r	R. L. Polk & Co.
	Garren Jules C Sylvia welder h	R. L. Polk & Co.
1933	SCHMITT GEO W CLK H	R. L. Polk & Co.
1928	F G Geo W elec wldr R	R.L. Polk and Co of California

933 24TH ST

<u>Year</u>	<u>Uses</u>	<u>Source</u>
2006	No Current Listing	Haines Company, Inc.
1980	Wilson Juanita	Pacific Telephone
1970	GAINES OTHELLA	Pacific Telephone Directory
	GAINES SHARON D	Pacific Telephone Directory
1967	GAINES OTIS L	R. L. Polk Co.
1962	Watchers Arthur	Pacific Telephone
1945	JOHNSON JOHN L R	The Pacific Telephone & Telegraph Co.
1943	JOHNSON John Marie pntr h	R. L. Polk & Co.
1933	JONES H T (LAURA) PORTER H	R. L. Polk & Co.
1928	n Hamilton T Laura porter H	R.L. Polk and Co of California
1925	JONES H T R	R. L. Polk & Co. of California

934 24TH ST

<u>Year</u>	<u>Uses</u>	<u>Source</u>
1955	CARFIELD SADIE	The Pacific Telephone & Telegraph Co.
1938	ANGELAKIS GEO R	Pacific Telephone
1933	GOWARD CHAS H (MAE) PARKING ATDT H	R. L. Polk & Co.
	GOWARD EDW J CLK R	R. L. Polk & Co.

FINDINGS

<u>Year</u>	<u>Uses</u>	<u>Source</u>
1933	GOWARD GEO H SLSMN B R HUBBARD R	R. L. Polk & Co.
	GOWARD WM J R	R. L. Polk & Co.
1928	av Elsa M clk R	R.L. Polk and Co of California
	r Martin meat ctr H	R.L. Polk and Co of California
	PP Wm E Arnold Bros R	R.L. Polk and Co of California
	Winberg Fredk W Gertrude firemn H	R.L. Polk and Co of California
1920	ARNOLD MARTIN R	R. L. Polk & Co. of California

935 24TH ST

<u>Year</u>	<u>Uses</u>	<u>Source</u>
2006	No Current Listing	Haines Company, Inc.
1967	JONES ITHEMA MRS	R. L. Polk Co.
1943	Mc DONALD Frank Lillian h	R. L. Polk & Co.
	Haber Henry W mldr Empire Foundry Co r	R. L. Polk & Co.
	Haber Michl mldr Empire Foundry Co h	R. L. Polk & Co.
1933	MCDONALD FRANK (LILLIAN) H	R. L. Polk & Co.
	MCDONALD LILLIAN CHOC DIPPER R	R. L. Polk & Co.
1928	irlilan Lillian Mrs pkr R	R.L. Polk and Co of California

936 24TH ST

<u>Year</u>	<u>Uses</u>	<u>Source</u>
1943	Capers Frank Ova h	R. L. Polk & Co.
	Snow David L Pansy welder r	R. L. Polk & Co.
1925	ARNOLD MISS G R	R. L. Polk & Co. of California

937 24TH ST

<u>Year</u>	<u>Uses</u>	<u>Source</u>
2006	No Current Listing	Haines Company, Inc.
1970	TATMON HELEN	Pacific Telephone Directory
1967	BELL EDDIE J	R. L. Polk Co.
1943	Krueger Frank J apt mgr h	R. L. Polk & Co.
1933	KRUEGER FRANK J H	R. L. Polk & Co.
1925	WILLIAMS C G R	R. L. Polk & Co. of California

938 24TH ST

<u>Year</u>	<u>Uses</u>	<u>Source</u>
2013	SOLID ROCK BAPTIST CHURCH	Cole Information Services
2008	SOLID ROCK BAPTIST CHURCH	Cole Information Services
2006	BAPTIST CHURCH	Haines Company, Inc.

FINDINGS

<u>Year</u>	<u>Uses</u>	<u>Source</u>
2006	SOLID ROCK	Haines Company, Inc.
	CH DINING ROOM	Haines Company, Inc.
	SOLID ROCK BAPT	Haines Company, Inc.
2000	SOLID ROCK BAPTIST CHURCH	Pacific Bell
	SOLID ROCK BAPTIST CHURCH	Pacific Bell
1996	SOLID ROCK BAPTIST CHURCH	PACIFIC BELL DIRECTORY
	SOLID ROCK BAPTIST CHURCH	PACIFIC BELL DIRECTORY
1992	SOLID ROCK BAPTIST CHURCH	PACIFIC BELL DIRECTORY
	SOLID ROCK BAPTIST CHURCH	PACIFIC BELL DIRECTORY
1991	Dining Room	PACIFIC BELL WHITE PAGES
	Ofc	PACIFIC BELL WHITE PAGES
1986	Ofc	PACIFIC BELL WHITE PAGES
	Dining Room	PACIFIC BELL WHITE PAGES
1980	Ofc	Pacific Telephone
	Dining Room	Pacific Telephone
1970	SOLID ROCK BAPTIST CHURCH	Pacific Telephone Directory
	SOLID ROCK BAPTIST CHURCH	Pacific Telephone Directory
1967	SOLID ROCK BAPTIST CHURCH	R. L. Polk Co.
1962	Office	Pacific Telephone
	Dining Room	Pacific Telephone
1955	SOLID ROCK BAPTIST CHURCH	The Pacific Telephone & Telegraph Co.
1945	TAYLOR CHRISTINE R	The Pacific Telephone & Telegraph Co.
1943	Taylor Christine R waiter r	R. L. Polk & Co.
	Taylor Gene V shipydwkr r	R. L. Polk & Co.
	Taylor Saml J Maudie h	R. L. Polk & Co.
1938	SUMIMOTO F J GROCER	Pacific Telephone

939 24TH ST

<u>Year</u>	<u>Uses</u>	<u>Source</u>
2006	No Current Listing	Haines Company, Inc.
1933	BECKER HENRY (KATIE) CHIPPER H	R. L. Polk & Co.
1928	Whittle Henry fndywr R	R.L. Polk and Co of California

941 24TH ST

<u>Year</u>	<u>Uses</u>	<u>Source</u>
2006	No Current Listing	Haines Company, Inc.
1975	BOMBAY CANDLE & INCENSE STORE RELIG ARTICLES	Pacific Telephone
1967	ROSS WM M REV	R. L. Polk Co.

FINDINGS

<u>Year</u>	<u>Uses</u>	<u>Source</u>
1943	Ross Jos C Aurora barber	R. L. Polk & Co.
1933	MARTINEZ THEO T BARBER	R. L. Polk & Co.
1928	Manuel T barber	R.L. Polk and Co of California

950 24TH ST

<u>Year</u>	<u>Uses</u>	<u>Source</u>
1970	LEE ALBERT KWOCK AL S MARKET	Pacific Telephone Directory
	AL S MARKET	Pacific Telephone Directory
1967	ALS MARKET GRO	R. L. Polk Co.
1962	New Save Market	Pacific Telephone
1955	TWENTY FOURTH STREET GROCERY	The Pacific Telephone & Telegraph Co.
1943	Usher Ruth wid Albt gro	R. L. Polk & Co.

952 24TH ST

<u>Year</u>	<u>Uses</u>	<u>Source</u>
1970	Y LEE MEAT MARKET	Pacific Telephone Directory
1967	Y LEE MEAT MARKET	R. L. Polk Co.
1962	Y Lee Meat Market	Pacific Telephone
1955	LEE Y MEAT MARKET	The Pacific Telephone & Telegraph Co.
1945	Y LEE MEAT MARKET	The Pacific Telephone & Telegraph Co.
1943	LEE Y Lum meats	R. L. Polk & Co.
1938	USHER R R	Pacific Telephone
1933	MCCRAY BENJ F R	R. L. Polk & Co.
	PHILLIPS BELLE (WID MAURICE) R	R. L. Polk & Co.
	USHER RUTH (WID ALBT) GENL STORE	R. L. Polk & Co.
1928	Usher Robt A Ruth gro and dry gds	R.L. Polk and Co of California
1925	BORCK J N POOL ROOM	R. L. Polk & Co. of California
	USHER R	R. L. Polk & Co. of California
1920	BORCK J N POOL ROOM	R. L. Polk & Co. of California
	USHER R R	R. L. Polk & Co. of California

953 24TH ST

<u>Year</u>	<u>Uses</u>	<u>Source</u>
1943	Jones Lawrence D variety store	R. L. Polk & Co.
1933	RUTHERFORD L H	R. L. Polk & Co.

957 24TH ST

<u>Year</u>	<u>Uses</u>	<u>Source</u>
1962	Eckel John	Pacific Telephone

FINDINGS

<u>Year</u>	<u>Uses</u>	<u>Source</u>
1955	FLORES CARIDAD MRS	The Pacific Telephone & Telegraph Co.
1945	RUTHERFORD WILLIAM G R	The Pacific Telephone & Telegraph Co.
1943	Rutherford W G guard r	R. L. Polk & Co.
	Rutherford Louis h	R. L. Polk & Co.
	Rutherford Alvin E r	R. L. Polk & Co.

959 24TH ST

<u>Year</u>	<u>Uses</u>	<u>Source</u>
1962	Abalos Nannie	Pacific Telephone
1945	BACUS F R	The Pacific Telephone & Telegraph Co.
1943	Beaudrie Louis H Jennie plmbr h	R. L. Polk & Co.
1938	BEAUDRIE L H R	Pacific Telephone
1933	BEAUDRIE LOUIS H (JENNIE) PLMBR H	R. L. Polk & Co.
	LASCURETTES LEON J (ANNA) LNDY	R. L. Polk & Co.
1928	Lusk Claude Frances deckhd H	R.L. Polk and Co of California
	ShipleY Alma wid Geo R	R.L. Polk and Co of California
	Le Julien uphol R	R.L. Polk and Co of California
	Le Sire Ehz Mrs H	R.L. Polk and Co of California
1925	HYDE A R	R. L. Polk & Co. of California
1920	REMPE WM R	R. L. Polk & Co. of California

962 24TH ST

<u>Year</u>	<u>Uses</u>	<u>Source</u>
1970	METROPOLITAN SPIRITUAL CHURCH OF CHRIST	Pacific Telephone Directory
1938	Y LEE MEAT MARKET	Pacific Telephone
1933	LEE YAI MEATS	R. L. Polk & Co.
1928	Poitz Henry D meats	R.L. Polk and Co of California
1925	BRIGHTON MARKET	R. L. Polk & Co. of California
1920	BRIGHTON MARKET	R. L. Polk & Co. of California

964 24TH ST

<u>Year</u>	<u>Uses</u>	<u>Source</u>
1970	TANNER S BARBER SHOP	Pacific Telephone Directory
1967	TANNERS BARBER SHOP	R. L. Polk Co.
1962	Tanners Barber Shop	Pacific Telephone
1955	TANNER S BARBER SHOP	The Pacific Telephone & Telegraph Co.

FINDINGS

968 24TH ST

<u>Year</u>	<u>Uses</u>	<u>Source</u>
1970	BARKER ANNA J	Pacific Telephone Directory
	HAYES LINDA	Pacific Telephone Directory
1967	HAYES SYLVIA N MRS	R. L. Polk Co.
	BARKER ANNA J MRS	R. L. Polk Co.
1962	Everett Rufus	Pacific Telephone
	Mosely Evelyn	Pacific Telephone
1955	IMAZUMI GEO	The Pacific Telephone & Telegraph Co.
1945	CROWLEY J R	The Pacific Telephone & Telegraph Co.
1943	Aikens Mary E wid C L r	R. L. Polk & Co.
	Crowley Jas T Edith opr Key System h	R. L. Polk & Co.
1938	ISAKI M R	Pacific Telephone
1933	COCHRAN VIRGIL (MARGT) CHAUF R	R. L. Polk & Co.
	HUMPHREY CHESTER (DORA)	R. L. Polk & Co.
	PORTER H	
	SETTLE HOWARD R	R. L. Polk & Co.
1928	F pred I E Edna mldr H	R.L. Polk and Co of California
	IS Vivian V R	R.L. Polk and Co of California

969 24TH ST

<u>Year</u>	<u>Uses</u>	<u>Source</u>
1962	Wholesale Cleaners	Pacific Telephone
1955	CO-OPERATIVE WHOLESALE CLEANERS	The Pacific Telephone & Telegraph Co.

970 24TH ST

<u>Year</u>	<u>Uses</u>	<u>Source</u>
1962	Johnson John E r	Pacific Telephone
1955	JOHNSON JOHN E R	The Pacific Telephone & Telegraph Co.
1945	MATTALA JOHN R	The Pacific Telephone & Telegraph Co.
1943	Mattala John Lucille lab h	R. L. Polk & Co.
1933	GRMOJA TONY (MILDRED) TRUCKER H	R. L. Polk & Co.
1928	n John W Velmn A seamn H	R.L. Polk and Co of California
1925	MILICICH K P R	R. L. Polk & Co. of California

974 24TH ST

<u>Year</u>	<u>Uses</u>	<u>Source</u>
1943	JOHNSON Florence wid W D r	R. L. Polk & Co.

FINDINGS

978 24TH ST

<u>Year</u>	<u>Uses</u>	<u>Source</u>
1955	LEMONS ROBT	The Pacific Telephone & Telegraph Co.
1945	RANVIER JOHN R	The Pacific Telephone & Telegraph Co.
1943	Murray Patk H h Ranvier John Regina shipydwkr h	R. L. Polk & Co. R. L. Polk & Co.
1933	RANVIER JOHN (REGINA) LAB H MURRAY P H H RYAN DOROTHY R RYAN EDW (ELIZ) H	R. L. Polk & Co. R. L. Polk & Co. R. L. Polk & Co. R. L. Polk & Co.
1928	Ranvir John pntr R	R.L. Polk and Co of California

959A 24TH ST

<u>Year</u>	<u>Uses</u>	<u>Source</u>
1955	KELOT MELICIO	The Pacific Telephone & Telegraph Co.

24TH T

969 24TH T

<u>Year</u>	<u>Uses</u>	<u>Source</u>
1950	METROPOLITAN DRY CLEANERS	The Pacific Telephone & Telegraph Co.

ATHENS AVE

848 ATHENS AVE

<u>Year</u>	<u>Uses</u>	<u>Source</u>
1933	RATCHFORD MAY L EMP MGR CAPWELL SULLIVAN & FURTH R	R. L. Polk & Co.

850 ATHENS AVE

<u>Year</u>	<u>Uses</u>	<u>Source</u>
2006	a MAYERON Dennis	Haines Company, Inc.
2000	B BERNAL EDUARDO R	Pacific Bell
1986	Knotts L W	PACIFIC BELL WHITE PAGES
1980	Knotts L W	Pacific Telephone
1970	KNOTTS L W HUTCHINSON H	Pacific Telephone Directory Pacific Telephone Directory
1967	KNOTTS LAWRENCE	R. L. Polk Co.
1962	Smith Mary Mrs Roland N C Knotts L W r	Pacific Telephone Pacific Telephone Pacific Telephone

FINDINGS

<u>Year</u>	<u>Uses</u>	<u>Source</u>
1955	NEAL ALICE	The Pacific Telephone & Telegraph Co.
	KNOTTS L W R	The Pacific Telephone & Telegraph Co.
1950	FORD HENRY S	The Pacific Telephone & Telegraph Co.
	KNOTTS ALICE MRS R	The Pacific Telephone & Telegraph Co.
1943	Penfold Warren T Mary crane opr h	R. L. Polk & Co.
	Penfold Ernest C mach opr r	R. L. Polk & Co.
	Harris Fredk C lab r	R. L. Polk & Co.
	Bentzinger Laverne Mary A mech r	R. L. Polk & Co.
1938	BALDUC FRANK J R	Pacific Telephone
1933	FALCONER ROY (ROSE) CHAUF H	R. L. Polk & Co.
	FALCONER JAS LAB R	R. L. Polk & Co.

851 ATHENS AVE

<u>Year</u>	<u>Uses</u>	<u>Source</u>
2006	a NURSE Eica	Haines Company, Inc.
2000	ROBINSON ETHEL	Pacific Bell
1996	ROBINSON ETHEL	PACIFIC BELL DIRECTORY
1992	ROBINSON ETHEL	PACIFIC BELL DIRECTORY
1986	Robinson Ethel	PACIFIC BELL WHITE PAGES
1980	Robinson Ethel	Pacific Telephone
1970	ROBINSON ETHEL	Pacific Telephone Directory
	BRADFORD ANNIE	Pacific Telephone Directory
1967	ROBINSON ETHEL E	R. L. Polk Co.
	BRADFORD CALVIN	R. L. Polk Co.
1955	BRADFORD ANNIE	The Pacific Telephone & Telegraph Co.
1933	MONTANI CHAS L (THERESA) H	R. L. Polk & Co.
	MONTANI ERNEST J CLK R	R. L. Polk & Co.

852 ATHENS AVE

<u>Year</u>	<u>Uses</u>	<u>Source</u>
1967	ATHENS BARBER SHOP	R. L. Polk Co.

854 ATHENS AVE

<u>Year</u>	<u>Uses</u>	<u>Source</u>
2006	a CHENIER Maxuman	Haines Company, Inc.
1986	Ward Willie Mae	PACIFIC BELL WHITE PAGES
1980	Jackson Albert	Pacific Telephone
	Ward Willie Mae	Pacific Telephone
1967	WARD WILLIE M MRS	R. L. Polk Co.

FINDINGS

<u>Year</u>	<u>Uses</u>	<u>Source</u>
1955	YEE JASON R	The Pacific Telephone & Telegraph Co.
1950	YEE JASON R	The Pacific Telephone & Telegraph Co.
1943	Sposeto Albt Jessie cement fnshr h	R. L. Polk & Co.
1933	BOYD STERLING K (VIOLA) ELECTN H	R. L. Polk & Co.
	YOUNG VERNA FCTYWKR R	R. L. Polk & Co.
	YOUNG WALTER O (EDNA) BKPR H	R. L. Polk & Co.

855 ATHENS AVE

<u>Year</u>	<u>Uses</u>	<u>Source</u>
2006	HANNAH RICKIEL	Haines Company, Inc.
2000	HANNAH RICKIE L REV	Pacific Bell
1980	Barron Saml	Pacific Telephone
1970	BAKER ODESSA MRS	Pacific Telephone Directory
1967	BAKER OTIS	R. L. Polk Co.
	k HILL SARAH	R. L. Polk Co.
1962	Baker Odessa Mrs	Pacific Telephone
1955	BAKER ODESSA MRS	The Pacific Telephone & Telegraph Co.
1950	BEESELY DAVID R	The Pacific Telephone & Telegraph Co.
1945	BEESELY DAVID R	The Pacific Telephone & Telegraph Co.
1943	Beesley Betty J mach opr r	R. L. Polk & Co.
	Beesley Carl D shipydwr r	R. L. Polk & Co.
	Beesley David T Robie jan h	R. L. Polk & Co.
	Beesley Melvin L shipydwr r	R. L. Polk & Co.
1928	Co Harry Helen pntr H	R.L. Polk and Co of California

856 ATHENS AVE

<u>Year</u>	<u>Uses</u>	<u>Source</u>
2006	No Current Listing	Haines Company, Inc.
1970	ODOM SAML REV	Pacific Telephone Directory
1967	ODOM SAML	R. L. Polk Co.
1962	Tolbert Audery	Pacific Telephone
1955	WILLIAMS MAGGIE R	The Pacific Telephone & Telegraph Co.
1950	CHEW FANNIE SEEM R	The Pacific Telephone & Telegraph Co.
1943	Yoke Jos H Indywkr r	R. L. Polk & Co.
	Chew Louis Fannie h	R. L. Polk & Co.
	Chew Harry pdlr r	R. L. Polk & Co.

FINDINGS

857 ATHENS AVE

<u>Year</u>	<u>Uses</u>	<u>Source</u>
2006	a HOROWYTZ Penny	Haines Company, Inc.
1970	SILVERIA HOPE	Pacific Telephone Directory
1967	SILVERIA MARY L MRS	R. L. Polk Co.
1962	Hutchinson C L r	Pacific Telephone
	Silveria Hope	Pacific Telephone
1955	HUTCHINSON C L R	The Pacific Telephone & Telegraph Co.
	SILVERIA HOPE	The Pacific Telephone & Telegraph Co.
1950	HUTCHINSON C L R	The Pacific Telephone & Telegraph Co.
1943	SILVERIA Mary L wid J F h	R. L. Polk & Co.
	SILVERIA Marye E clo clnr r	R. L. Polk & Co.
	Silviera Hope A r	R. L. Polk & Co.
1933	SILVERIA MARY (WID J F) CLO CLNR	R. L. Polk & Co.
	SILVERIA MARY BKPR R	R. L. Polk & Co.
	SILVERIA HOPE R	R. L. Polk & Co.
	SILVERIA RUBY CLK R	R. L. Polk & Co.

858 ATHENS AVE

<u>Year</u>	<u>Uses</u>	<u>Source</u>
2006	a MIDDLETON George	Haines Company, Inc.
	HARRIS Tony	Haines Company, Inc.
	HARRIS Omontaye	Haines Company, Inc.
1980	Odom Brenda	Pacific Telephone
1967	MURPHY VELMA J MRS	R. L. Polk Co.
1962	Gottardi Louise	Pacific Telephone
1955	GOTTARDI P W	The Pacific Telephone & Telegraph Co.
1943	Castillo Louis Isabell h	R. L. Polk & Co.

860 ATHENS AVE

<u>Year</u>	<u>Uses</u>	<u>Source</u>
2006	a CASTILLO Cados	Haines Company, Inc.
	Bust ILLO Alejandro	Haines Company, Inc.
2000	BUSTILLO ALEJANDRO	Pacific Bell
	ROBLEDO EDGAR	Pacific Bell
1970	NEAL ALICE L	Pacific Telephone Directory
	NEAL RICHARD M	Pacific Telephone Directory
1967	NEAL RICH D M	R. L. Polk Co.
1962	Neal Alice	Pacific Telephone
	Neal Richard M	Pacific Telephone

FINDINGS

<u>Year</u>	<u>Uses</u>	<u>Source</u>
1955	GAGNE L N R	The Pacific Telephone & Telegraph Co.
1950	GAGNE L N R	The Pacific Telephone & Telegraph Co.
1945	GAGNE L N R	The Pacific Telephone & Telegraph Co.
1943	Bolton Norman C May E r	R. L. Polk & Co.
	Gagne Louis N Lida clo clnr h	R. L. Polk & Co.
	Mc Kamy Jas L cook h	R. L. Polk & Co.
	JOHNSON May Mrs r	R. L. Polk & Co.
1928	Eustice Geo W Eliz olk C F Honeywell & Co H	R.L. Polk and Co of California

861 ATHENS AVE

<u>Year</u>	<u>Uses</u>	<u>Source</u>
2006	a WONG Ch I	Haines Company, Inc.
1996	RODRIGUEZ ISAURA	PACIFIC BELL DIRECTORY
1967	SMITH CLENTON S REV	R. L. Polk Co.
1962	Smith C S Rev	Pacific Telephone
1955	EDWARDS VELMA	The Pacific Telephone & Telegraph Co.
1950	SMITH CLINTON R	The Pacific Telephone & Telegraph Co.
1945	BENGSON HAROLD D R	The Pacific Telephone & Telegraph Co.
1943	Bengson David H delmn r	R. L. Polk & Co.
1938	BENGSON H D R	Pacific Telephone
1933	COONS HAZEL MRS H	R. L. Polk & Co.

862 ATHENS AVE

<u>Year</u>	<u>Uses</u>	<u>Source</u>
1986	Forest Etienne & Masamni	PACIFIC BELL WHITE PAGES

863 ATHENS AVE

<u>Year</u>	<u>Uses</u>	<u>Source</u>
2006	a NOBLE Ernestne	Haines Company, Inc.
1996	NOBLE L H	PACIFIC BELL DIRECTORY
1992	NOBLE L H	PACIFIC BELL DIRECTORY
1991	Noble LH	PACIFIC BELL WHITE PAGES
	Noble L M	PACIFIC BELL WHITE PAGES
	Noble M	PACIFIC BELL WHITE PAGES
1986	Noble L H	PACIFIC BELL WHITE PAGES
	Noble L M	PACIFIC BELL WHITE PAGES
1980	Hall Geo	Pacific Telephone
1970	HALL GEO	Pacific Telephone Directory
1967	HALL GEO	R. L. Polk Co.

FINDINGS

<u>Year</u>	<u>Uses</u>	<u>Source</u>
1962	Hall Geo	Pacific Telephone
1955	WASHINGTON ANTEY	The Pacific Telephone & Telegraph Co.
1943	Negus Alex Isabel h	R. L. Polk & Co.
1933	NEGUS ALLIE (ISABELLE) CARP H	R. L. Polk & Co.

864 ATHENS AVE

<u>Year</u>	<u>Uses</u>	<u>Source</u>
2006	a BOOZER Repunzel	Haines Company, Inc.
	WOOLRIDGE David	Haines Company, Inc.
2000	BOOZER CONNELL	Pacific Bell
1996	BOOZER CONNELL	PACIFIC BELL DIRECTORY
1992	BOOZER CONNELL	PACIFIC BELL DIRECTORY
1991	Boozer Connell	PACIFIC BELL WHITE PAGES
1986	Boozer Connell	PACIFIC BELL WHITE PAGES
1980	Boozer Connell	Pacific Telephone
1970	JOHNSON EDDIE	Pacific Telephone Directory
1967	GASTON LLOYD V	R. L. Polk Co.
1962	Andrews Otis Rev	Pacific Telephone
1955	STUREK ANTON R	The Pacific Telephone & Telegraph Co.
1950	STIREK ANTON STOV T REPRNG	The Pacific Telephone & Telegraph Co.
1943	Renauld Booth D stockmn MW & Co r	R. L. Polk & Co.
	BOOTH Renauld D whsmn r	R. L. Polk & Co.
1933	GARDINER NORMA R	R. L. Polk & Co.
	DUNHAM VIVIAN CLK R	R. L. Polk & Co.
	STEVENSON RHODA MRS R	R. L. Polk & Co.
	STEUERK ANTONE PLMBR H	R. L. Polk & Co.

866 ATHENS AVE

<u>Year</u>	<u>Uses</u>	<u>Source</u>
2006	GUST Daniel	Haines Company, Inc.
2000	BROWN DADESI	Pacific Bell
1970	BURDEN L	Pacific Telephone Directory
	JARVIS JAS A	Pacific Telephone Directory
	JARVIS MARY B	Pacific Telephone Directory
	JARVIS WM H	Pacific Telephone Directory
1967	JARVIS WM H	R. L. Polk Co.
1955	ROBINSON FLORENCE MRS	The Pacific Telephone & Telegraph Co.
1950	POE ELMIIIRA R	The Pacific Telephone & Telegraph Co.
1943	Mandere Peter hd Indy	R. L. Polk & Co.

FINDINGS

<u>Year</u>	<u>Uses</u>	<u>Source</u>
1933	MENDERA PETER (MARTHA) MACH H	R. L. Polk & Co.
1928	Mandere Martha Mrs Indywkr R	R.L. Polk and Co of California

867 ATHENS AVE

<u>Year</u>	<u>Uses</u>	<u>Source</u>
2006	BRIDGES Renee a LAFLUE Michele	Haines Company, Inc. Haines Company, Inc.
1992	BUTLER CHRISTINE	PACIFIC BELL DIRECTORY
1991	Butler Christine	PACIFIC BELL WHITE PAGES
1986	Butler Christine	PACIFIC BELL WHITE PAGES
1967	BUTLER CHRISTINE MRS O GL	R. L. Polk Co.
1950	BUTLER CHRISTINE R	The Pacific Telephone & Telegraph Co.
1943	Shahoian Saml shipydwkr r Shahoian Leo shipydwkr r Shahoian John jr shipydwkr r Shahoian Aznive wid John r Shahoian Christina r Shahoian John Mary shipydwkr h	R. L. Polk & Co. R. L. Polk & Co. R. L. Polk & Co. R. L. Polk & Co. R. L. Polk & Co. R. L. Polk & Co.
1933	SHAHOIAN AZNIVE MRS R SHAHOIAN A JOHN (MARY) LAB H	R. L. Polk & Co. R. L. Polk & Co.
1928	h Jas Doretta shtmtl wks H	R.L. Polk and Co of California R.L. Polk and Co of California

870 ATHENS AVE

<u>Year</u>	<u>Uses</u>	<u>Source</u>
2006	No Current Listing	Haines Company, Inc.
1967	FOSTER FRANKLIN D	R. L. Polk Co.
1955	PARLIN LILLIAN	The Pacific Telephone & Telegraph Co.
1933	STEVENSON B CHAUF R O BRIEN WM W (ROSE) MACH H HOWELL CHESTER ENG R	R. L. Polk & Co. R. L. Polk & Co. R. L. Polk & Co.
1928	Laura Mrs H	R.L. Polk and Co of California

871 ATHENS AVE

<u>Year</u>	<u>Uses</u>	<u>Source</u>
2006	HAN Xin Zhuo	Haines Company, Inc.
2000	HAN XIN ZHUO	Pacific Bell
1996	HAN XIN ZHUO HAN JIAN BO	PACIFIC BELL DIRECTORY PACIFIC BELL DIRECTORY

FINDINGS

<u>Year</u>	<u>Uses</u>	<u>Source</u>
1992	HAN JIAN BO	PACIFIC BELL DIRECTORY
	HAN JIAN BO	PACIFIC BELL DIRECTORY
1991	Han Jian Bo	PACIFIC BELL WHITE PAGES
1967	LYLES GERTRUDE MRS RUTLEDGE WM D	R. L. Polk Co.
1962	Walker Beatrice	Pacific Telephone
	Jackson Charlie	Pacific Telephone
1955	FARMER GEO B	The Pacific Telephone & Telegraph Co.
	COOPER JULIUS	The Pacific Telephone & Telegraph Co.
1950	DE LA ROSA GREGORY R	The Pacific Telephone & Telegraph Co.
	HEDGE B R	The Pacific Telephone & Telegraph Co.
	RAINS HESTER R	The Pacific Telephone & Telegraph Co.
1943	Ledbetter Gordon A Grace E shipydwr h	R. L. Polk & Co.
	Dimick Tony M Bernice carp h	R. L. Polk & Co.
	Cline Otto Lois welder h	R. L. Polk & Co.
1933	CAMAROTA DOMENIC H	R. L. Polk & Co.
	PETERSON BOHOLDT BUTTERMKR R	R. L. Polk & Co.

873 ATHENS AVE

<u>Year</u>	<u>Uses</u>	<u>Source</u>
1967	BROWN GEO	R. L. Polk Co.
1955	CLARKE WM	The Pacific Telephone & Telegraph Co.
	WIMBERLY REBA M	The Pacific Telephone & Telegraph Co.
1943	Gubin Benj S Dora h	R. L. Polk & Co.
	Gubin Betty slswn r	R. L. Polk & Co.
1933	GUBIN SIDNEY N TCHR UC H	R. L. Polk & Co.
	GUBIN JULIET R	R. L. Polk & Co.
	GUBIN EMIL K LAWYER R	R. L. Polk & Co.
	GUBIN BENJ S (DORA) H	R. L. Polk & Co.

874 ATHENS AVE

<u>Year</u>	<u>Uses</u>	<u>Source</u>
2006	FLYNN Richard	Haines Company, Inc.
1986	Smith Louis J	PACIFIC BELL WHITE PAGES
1980	Smith Louis J	Pacific Telephone
1970	SMITH LOUIS J	Pacific Telephone Directory
1967	DUTRO EVA J MRS	R. L. Polk Co.
1955	DUTRO EVA	The Pacific Telephone & Telegraph Co.
1943	Swing Eva J wrapper r	R. L. Polk & Co.

FINDINGS

<u>Year</u>	<u>Uses</u>	<u>Source</u>
1943	Dutro Eva clk r	R. L. Polk & Co.
	Swing Hugh O Eva ice cream mkr r	R. L. Polk & Co.
1933	ROSE MANUEL B (ROSA J) DECKHD H	R. L. Polk & Co.
	ROSE EVA R	R. L. Polk & Co.

875 ATHENS AVE

<u>Year</u>	<u>Uses</u>	<u>Source</u>
1962	Crayton Jimmy	Pacific Telephone
1933	KNOTT KARL T WHSMN SOCO H	R. L. Polk & Co.

878 ATHENS AVE

<u>Year</u>	<u>Uses</u>	<u>Source</u>
2006	MOSS Greta	Haines Company, Inc.
1967	EDWARD LENORA MRS	R. L. Polk Co.
1962	Anderson Jeane	Pacific Telephone
	Malone Mary L	Pacific Telephone
1950	MARRIS I S R	The Pacific Telephone & Telegraph Co.
1943	Garecht Wm A Martha E welder h	R. L. Polk & Co.
1933	GEISENHOFER OTTO CHAUF H	R. L. Polk & Co.
1928	av Sophia L matron T & D Theater H	R.L. Polk and Co of California

879 ATHENS AVE

<u>Year</u>	<u>Uses</u>	<u>Source</u>
1967	TYISKA THELMA MRS	R. L. Polk Co.

881 ATHENS AVE

<u>Year</u>	<u>Uses</u>	<u>Source</u>
2006	No Current Listing	Haines Company, Inc.
1980	Takahashi Frank	Pacific Telephone
1970	TAKAHASHI YONEO	Pacific Telephone Directory
1962	Takahashi Yoneo	Pacific Telephone
1955	NAKAGAMA TSUGIO E	The Pacific Telephone & Telegraph Co.
1950	SLHIGEMATSU T R	The Pacific Telephone & Telegraph Co.
1945	HARRIS T L R	The Pacific Telephone & Telegraph Co.
1933	MASUDA YOSHIKO CLK R	R. L. Polk & Co.
	MASUDA MINEKO CLK R	R. L. Polk & Co.
	MASUDA T (K) H	R. L. Polk & Co.
	MASUDA FUMIKA CLK R	R. L. Polk & Co.

FINDINGS

882 ATHENS AVE

<u>Year</u>	<u>Uses</u>	<u>Source</u>
2006	a BORGES Aturo	Haines Company, Inc.
	KARENS Laura	Haines Company, Inc.
1975	KIMURA SETSUKO	Pacific Telephone
1970	KIMURA SETSUKO	Pacific Telephone Directory
1967	KIMURA MILLIE MRS	R. L. Polk Co.
1962	Kimura Setsuko r	Pacific Telephone
1955	KIMURA SETSUKO R	The Pacific Telephone & Telegraph Co.
1950	KIMURA SETSUKO R	The Pacific Telephone & Telegraph Co.
1943	Ottman Aug Elsie E mach r	R. L. Polk & Co.
	Bernberger Marianne A wid Paul h	R. L. Polk & Co.
1933	BERNBERGER ELSIE TEL SUPVR R	R. L. Polk & Co.
	KIRSCH PAUL MACH R	R. L. Polk & Co.
	BERNBERGER PAUL (MARION) MLDR H	R. L. Polk & Co.

883 ATHENS AVE

<u>Year</u>	<u>Uses</u>	<u>Source</u>
2008	MS G S AUTO PLUS	Cole Information Services
2006	GLORIASaker	Haines Company, Inc.
1992	JONES ESTERLENE M	PACIFIC BELL DIRECTORY
1991	Lee Rosalita	PACIFIC BELL WHITE PAGES
	Lee Rosa L	PACIFIC BELL WHITE PAGES
1980	Johnson Harold	Pacific Telephone
1967	YAMAUCHI SACHIKO MRS	R. L. Polk Co.
1962	Nakagama Tsugio E	Pacific Telephone
1955	SHIGEMATSU T	The Pacific Telephone & Telegraph Co.
1943	London Jack G Allene sta mgr Shell Oil Co h	R. L. Polk & Co.

884 ATHENS AVE

<u>Year</u>	<u>Uses</u>	<u>Source</u>
2006	a THOMAS Eddie	Haines Company, Inc.
1996	WILBOURN TAMMIE	PACIFIC BELL DIRECTORY
1992	WILBOURN TAMMIE	PACIFIC BELL DIRECTORY
1980	DAntignac Wm	Pacific Telephone
1975	DANTIGNAC WM	Pacific Telephone
1970	D ANTIGNAC WM	Pacific Telephone Directory
1967	DANTIGNAC WM	R. L. Polk Co.
1950	FREDERICK E R MRS R	The Pacific Telephone & Telegraph Co.

FINDINGS

<u>Year</u>	<u>Uses</u>	<u>Source</u>
1943	Frederick Edw R Maude L h	R. L. Polk & Co.
1933	FREDERICK MILDRED CLK R	R. L. Polk & Co.
	FREDERICK RAY E CLK R	R. L. Polk & Co.
	FREDERICK FAY CLK R	R. L. Polk & Co.
	FREDERICK EDW R (MAUDE) H	R. L. Polk & Co.

885 ATHENS AVE

<u>Year</u>	<u>Uses</u>	<u>Source</u>
2006	a OLWELL Gregory	Haines Company, Inc.
1980	Josephs Realty	Pacific Telephone
1975	JOSEPH S REALTY	Pacific Telephone
	GREENWOOD TRADING CO	Pacific Telephone
1970	JOSEPH S REALTY	Pacific Telephone Directory
	GREENWOOD TRADING CO	Pacific Telephone Directory
1967	AOKI JOSEPH S	R. L. Polk Co.
1962	Greenwood Trading Co	Pacific Telephone
1955	GREENWOOD TRADING CO	The Pacific Telephone & Telegraph Co.
1950	GREENWOOD TRADING CO	The Pacific Telephone & Telegraph Co.
1943	Bell Jas O Doretta shtmtlwks h	R. L. Polk & Co.
1933	BELL JAS O (DORA) SHTMTLWKR	R. L. Polk & Co.

889 ATHENS AVE

<u>Year</u>	<u>Uses</u>	<u>Source</u>
2006	WELLS Clarence	Haines Company, Inc.
	WADDLES Ila	Haines Company, Inc.
1986	Wade A A Mrs	PACIFIC BELL WHITE PAGES
	Waddles ila Mae	PACIFIC BELL WHITE PAGES
	Waddles Elva	PACIFIC BELL WHITE PAGES
1980	Waddles Elva	Pacific Telephone
	Waddles Ila Mae	Pacific Telephone
1970	WADDLES ILA MAE	Pacific Telephone Directory
	WADDLES ELVA	Pacific Telephone Directory
1967	WADDLES ELVt N	R. L. Polk Co.
1962	Waddles Ila Mae	Pacific Telephone
	Waddles Elva	Pacific Telephone
1955	AQUINO IGNACIO	The Pacific Telephone & Telegraph Co.
1933	MCCARTHY JOS C SLSMN H	R. L. Polk & Co.

FINDINGS

893 ATHENS AVE

<u>Year</u>	<u>Uses</u>	<u>Source</u>
1955	WILLIAMS JOHNNIE JR R	The Pacific Telephone & Telegraph Co.
1933	JONES ANNA M MRS H	R. L. Polk & Co.
1928	h Edw M A Anna Ed Jonea & 00 H	R.L. Polk and Co of California

855 1/2 ATHENS AVE

<u>Year</u>	<u>Uses</u>	<u>Source</u>
2000	JONES B	Pacific Bell
1996	JONES B	PACIFIC BELL DIRECTORY

ATHENS CT

849 ATHENS CT

<u>Year</u>	<u>Uses</u>	<u>Source</u>
1943	Nielsen Chas W Susan H carp h	R. L. Polk & Co.

851 ATHENS CT

<u>Year</u>	<u>Uses</u>	<u>Source</u>
1962	Robinson Ethel	Pacific Telephone
1943	Scott Le Roy M guard h	R. L. Polk & Co.
	Schnase Alf N Eida shipydwr h	R. L. Polk & Co.
	Church Lena L wid Elmer sten r	R. L. Polk & Co.

856 ATHENS CT

<u>Year</u>	<u>Uses</u>	<u>Source</u>
1945	CHEW FANNIE SEEM R	The Pacific Telephone & Telegraph Co.

861 ATHENS CT

<u>Year</u>	<u>Uses</u>	<u>Source</u>
1943	Bengson Harold D Beatrice B mech h	R. L. Polk & Co.

864 ATHENS CT

<u>Year</u>	<u>Uses</u>	<u>Source</u>
1943	Sturek Anton Rhoda whsmn h	R. L. Polk & Co.

866 ATHENS CT

<u>Year</u>	<u>Uses</u>	<u>Source</u>
1943	Kenney Alton B Louise shipydwr r	R. L. Polk & Co.
	Trotter Winford S Eula shipydwr h	R. L. Polk & Co.

FINDINGS

867 ATHENS CT

<u>Year</u>	<u>Uses</u>	<u>Source</u>
1945	BROWN J R	The Pacific Telephone & Telegraph Co.

870 ATHENS CT

<u>Year</u>	<u>Uses</u>	<u>Source</u>
1945	PARLIN EARL R	The Pacific Telephone & Telegraph Co.
1943	OBrien Wm W Rose K marine eng h	R. L. Polk & Co.

871 ATHENS CT

<u>Year</u>	<u>Uses</u>	<u>Source</u>
1943	Stonich Vincent A Lucille shipydwr h	R. L. Polk & Co.

874 ATHENS CT

<u>Year</u>	<u>Uses</u>	<u>Source</u>
1943	ROSE Emanuel Rose shipydwr h	R. L. Polk & Co.

875 ATHENS CT

<u>Year</u>	<u>Uses</u>	<u>Source</u>
1943	KNOTT Karl T Kath shipydwr h	R. L. Polk & Co.

881 ATHENS CT

<u>Year</u>	<u>Uses</u>	<u>Source</u>
1943	Klein Eug A Mary shipydwr h	R. L. Polk & Co.

884 ATHENS CT

<u>Year</u>	<u>Uses</u>	<u>Source</u>
1962	Frederick E R Mrs	Pacific Telephone

889 ATHENS CT

<u>Year</u>	<u>Uses</u>	<u>Source</u>
1943	Mc Carthy Jos C bartndr h	R. L. Polk & Co.

893 ATHENS CT

<u>Year</u>	<u>Uses</u>	<u>Source</u>
1943	JONES Anna M Mrs h	R. L. Polk & Co.

ATHENS RD

849 ATHENS RD

<u>Year</u>	<u>Uses</u>	<u>Source</u>
1945	NIELSEN CHAS W R	The Pacific Telephone & Telegraph Co.

FINDINGS

<u>Year</u>	<u>Uses</u>	<u>Source</u>
1938	NIELSEN CHAS W R	Pacific Telephone
1925	NIELSEN J C R	R. L. Polk & Co. of California
1920	NIELSEN J C R	R. L. Polk & Co. of California

850 ATHENS RD

<u>Year</u>	<u>Uses</u>	<u>Source</u>
1950	NEAL (SEE ALSO NEALE NEALL NEIL NEILL)	The Pacific Telephone & Telegraph Co.
1945	PENFOLD WARREN T R	The Pacific Telephone & Telegraph Co.
1938	MODERN REFRIGERATION SERVICE CO	Pacific Telephone
1925	KINSEY AMY R	R. L. Polk & Co. of California
1920	CHAPMAN MRS F C R	R. L. Polk & Co. of California

851 ATHENS RD

<u>Year</u>	<u>Uses</u>	<u>Source</u>
1950	THO DMAS EDNA R	The Pacific Telephone & Telegraph Co.

853 ATHENS RD

<u>Year</u>	<u>Uses</u>	<u>Source</u>
1920	TRUESDELL MRS G A R	R. L. Polk & Co. of California

854 ATHENS RD

<u>Year</u>	<u>Uses</u>	<u>Source</u>
1945	SPOSETO ALBERT R	The Pacific Telephone & Telegraph Co.
1925	WARSHAUER MRS L R	R. L. Polk & Co. of California
1920	WARSHAUER MRS L R	R. L. Polk & Co. of California

855 ATHENS RD

<u>Year</u>	<u>Uses</u>	<u>Source</u>
1933	TAGGERT ALVIN R (LILLIAN) RADIO REPR H	R. L. Polk & Co.

856 ATHENS RD

<u>Year</u>	<u>Uses</u>	<u>Source</u>
1925	STROMER MISS EMMA R	R. L. Polk & Co. of California
1920	STROMER MISS EMMA R	R. L. Polk & Co. of California
	POWELL MAUDE F R	R. L. Polk & Co. of California

857 ATHENS RD

<u>Year</u>	<u>Uses</u>	<u>Source</u>
1950	SILVERIA R A R	The Pacific Telephone & Telegraph Co.

FINDINGS

<u>Year</u>	<u>Uses</u>	<u>Source</u>
1945	SILVERIA R A R	The Pacific Telephone & Telegraph Co.
1938	SILVERIA J F R	Pacific Telephone
1925	SILVERIA J F R	R. L. Polk & Co. of California
858 ATHENS RD		
<u>Year</u>	<u>Uses</u>	<u>Source</u>
1938	SEEM FANNY MISS R	Pacific Telephone
860 ATHENS RD		
<u>Year</u>	<u>Uses</u>	<u>Source</u>
1938	EUSTICE GEO W R	Pacific Telephone
1920	NORDVIE JOHN R	R. L. Polk & Co. of California
861 ATHENS RD		
<u>Year</u>	<u>Uses</u>	<u>Source</u>
1925	COAKLEY MRS A R	R. L. Polk & Co. of California
864 ATHENS RD		
<u>Year</u>	<u>Uses</u>	<u>Source</u>
1945	STUREK ANTON R	The Pacific Telephone & Telegraph Co.
1938	STUREK ANTON R	Pacific Telephone
1925	RATCHFORD MRS T R	R. L. Polk & Co. of California
1920	RATCHFORD MRS T R	R. L. Polk & Co. of California
867 ATHENS RD		
<u>Year</u>	<u>Uses</u>	<u>Source</u>
1925	ASHENFELTER C A R	R. L. Polk & Co. of California
870 ATHENS RD		
<u>Year</u>	<u>Uses</u>	<u>Source</u>
1950	PARLIN EARL R	The Pacific Telephone & Telegraph Co.
1925	ALLEN MRS LAURA R	R. L. Polk & Co. of California
1920	ALLEN MRS LAURA R	R. L. Polk & Co. of California
873 ATHENS RD		
<u>Year</u>	<u>Uses</u>	<u>Source</u>
1938	GUBIN BENJAMIN R	Pacific Telephone
1925	GUBIN BENJAMIN R	R. L. Polk & Co. of California
1920	GUBIN MRS D R	R. L. Polk & Co. of California

FINDINGS

874 ATHENS RD

<u>Year</u>	<u>Uses</u>	<u>Source</u>
1920	ALLEN MRS JOSEPHINE E R	R. L. Polk & Co. of California

875 ATHENS RD

<u>Year</u>	<u>Uses</u>	<u>Source</u>
1955	KNOTT KARL T R	The Pacific Telephone & Telegraph Co.
1950	KNOTT KARL T R	The Pacific Telephone & Telegraph Co.
1945	KNOTT KARL T R	The Pacific Telephone & Telegraph Co.
1938	KNOTT KARL T R	Pacific Telephone
1925	KNOTT KARL T R	R. L. Polk & Co. of California
1920	KNOTT KARL T R	R. L. Polk & Co. of California

878 ATHENS RD

<u>Year</u>	<u>Uses</u>	<u>Source</u>
1955	MORRIS I S R	The Pacific Telephone & Telegraph Co.
1938	GEISENHOFER O M MRS R	Pacific Telephone
1925	BISCHOFF MRS G R	R. L. Polk & Co. of California

881 ATHENS RD

<u>Year</u>	<u>Uses</u>	<u>Source</u>
1938	MASUDA T R	Pacific Telephone
1928	Happ David Anna driver Wbitthorne & Swan H	R.L. Polk and Co of California
1925	MYERS JONAH R	R. L. Polk & Co. of California
1920	MILLER F E R	R. L. Polk & Co. of California

882 ATHENS RD

<u>Year</u>	<u>Uses</u>	<u>Source</u>
1945	OTTOMAN A MRS R	The Pacific Telephone & Telegraph Co.
1938	BERNBERGER P T MRS R	Pacific Telephone
1925	LACLAUSTRA M R	R. L. Polk & Co. of California
1920	YEHL AARON R	R. L. Polk & Co. of California

883 ATHENS RD

<u>Year</u>	<u>Uses</u>	<u>Source</u>
1925	BARONI MRS MARY R	R. L. Polk & Co. of California
1920	BARONI MRS MARY R	R. L. Polk & Co. of California

884 ATHENS RD

<u>Year</u>	<u>Uses</u>	<u>Source</u>
1955	FREDERICK E R MRS R	The Pacific Telephone & Telegraph Co.

FINDINGS

<u>Year</u>	<u>Uses</u>	<u>Source</u>
1945	FREDERICK E R MRS R	The Pacific Telephone & Telegraph Co.
1938	FREDERICK E R MRS R	Pacific Telephone
1925	FREDERICK MRS E R R	R. L. Polk & Co. of California
1920	LEWIS MAUDE R	R. L. Polk & Co. of California

893 ATHENS RD

<u>Year</u>	<u>Uses</u>	<u>Source</u>
1945	JONES ANNA M R	The Pacific Telephone & Telegraph Co.
1938	JONES ANNA M R	Pacific Telephone
1925	JONES ED R	R. L. Polk & Co. of California
1920	SHARVY BEN M R	R. L. Polk & Co. of California

CORTE HORNITOS ST

2194 CORTE HORNITOS ST

<u>Year</u>	<u>Uses</u>	<u>Source</u>
1975	PONZO HENRY L	Pacific Telephone

CURTIS CIR

2204 CURTIS CIR

<u>Year</u>	<u>Uses</u>	<u>Source</u>
1991	Beckwith Craig P	PACIFIC BELL WHITE PAGES
1986	Thompson Margaret	PACIFIC BELL WHITE PAGES
1980	Williams Clifford	Pacific Telephone

2205 CURTIS CIR

<u>Year</u>	<u>Uses</u>	<u>Source</u>
1950	LUND J AXEL R	The Pacific Telephone & Telegraph Co.

2206 CURTIS CIR

<u>Year</u>	<u>Uses</u>	<u>Source</u>
1986	Sandford E	PACIFIC BELL WHITE PAGES
1980	Eakes Lon	Pacific Telephone
	Hince C	Pacific Telephone

2207 CURTIS CIR

<u>Year</u>	<u>Uses</u>	<u>Source</u>
1980	Chan Joan	Pacific Telephone

FINDINGS

2208 CURTIS CIR

<u>Year</u>	<u>Uses</u>	<u>Source</u>
1986	Neukirchin Yoyonua	PACIFIC BELL WHITE PAGES

2210 CURTIS CIR

<u>Year</u>	<u>Uses</u>	<u>Source</u>
1986	Weisser Max	PACIFIC BELL WHITE PAGES

2211 CURTIS CIR

<u>Year</u>	<u>Uses</u>	<u>Source</u>
1991	Beard David & Jacqueline	PACIFIC BELL WHITE PAGES
	Beard Cathy	PACIFIC BELL WHITE PAGES
	Beard Anne C	PACIFIC BELL WHITE PAGES
1986	Beard Anne C	PACIFIC BELL WHITE PAGES
1980	Blanchard R	Pacific Telephone
	Beard Anne C	Pacific Telephone

2213 CURTIS CIR

<u>Year</u>	<u>Uses</u>	<u>Source</u>
1986	Urquhart S K	PACIFIC BELL WHITE PAGES
	Urquhart R J	PACIFIC BELL WHITE PAGES
1980	Urquhart R J	Pacific Telephone

2215 CURTIS CIR

<u>Year</u>	<u>Uses</u>	<u>Source</u>
1991	Gordon Will	PACIFIC BELL WHITE PAGES
	Inman GE	PACIFIC BELL WHITE PAGES
1986	Inman G E	PACIFIC BELL WHITE PAGES

2216 CURTIS CIR

<u>Year</u>	<u>Uses</u>	<u>Source</u>
1991	Rodriguez Andrew	PACIFIC BELL WHITE PAGES
	Rodriguez Anita	PACIFIC BELL WHITE PAGES
1986	Rodriguez Andrew	PACIFIC BELL WHITE PAGES
1980	Rodriguez Andrew	Pacific Telephone
	Works Theresa	Pacific Telephone

2218 CURTIS CIR

<u>Year</u>	<u>Uses</u>	<u>Source</u>
1991	Snelling M G	PACIFIC BELL WHITE PAGES
	Snell Willie	PACIFIC BELL WHITE PAGES

FINDINGS

<u>Year</u>	<u>Uses</u>	<u>Source</u>
1986	Sneller Gregg	PACIFIC BELL WHITE PAGES
	Snell Willie	PACIFIC BELL WHITE PAGES
1980	Snell Willie	Pacific Telephone

2219 CURTIS CIR

<u>Year</u>	<u>Uses</u>	<u>Source</u>
1986	Trivich Russell T	PACIFIC BELL WHITE PAGES
1980	Hunter Richard	Pacific Telephone

2223 CURTIS CIR

<u>Year</u>	<u>Uses</u>	<u>Source</u>
1991	Adler Peter & Stefan	PACIFIC BELL WHITE PAGES
	Adier R A	PACIFIC BELL WHITE PAGES
1986	Adler Catherine	PACIFIC BELL WHITE PAGES
1980	Adler Catherine	Pacific Telephone

2227 CURTIS CIR

<u>Year</u>	<u>Uses</u>	<u>Source</u>
1991	Duncan Chet & Lori	PACIFIC BELL WHITE PAGES
1986	Duncan Chet & Loari	PACIFIC BELL WHITE PAGES

2230 CURTIS CIR

<u>Year</u>	<u>Uses</u>	<u>Source</u>
1991	Van Heut E M	PACIFIC BELL WHITE PAGES
	Van Heuit J A	PACIFIC BELL WHITE PAGES
1986	Van Heuit M	PACIFIC BELL WHITE PAGES
	Van Heuit Jennifer	PACIFIC BELL WHITE PAGES
	Van Heult E M	PACIFIC BELL WHITE PAGES
1980	Van Heuit E M	Pacific Telephone

2231 CURTIS CIR

<u>Year</u>	<u>Uses</u>	<u>Source</u>
1991	Casal Santiago	PACIFIC BELL WHITE PAGES
	: Casal FM III	PACIFIC BELL WHITE PAGES
	Casaius A	PACIFIC BELL WHITE PAGES
	Casady Nona	PACIFIC BELL WHITE PAGES
1986	Casady Wendi	PACIFIC BELL WHITE PAGES
	Casady Nona	PACIFIC BELL WHITE PAGES
1980	Tanner Jas	Pacific Telephone
	Helmgren Karl	Pacific Telephone

FINDINGS

2233 CURTIS CIR

<u>Year</u>	<u>Uses</u>	<u>Source</u>
1986	Torrence Magnolia	PACIFIC BELL WHITE PAGES
1980	Torrence Magnolia	Pacific Telephone

2237 CURTIS CIR

<u>Year</u>	<u>Uses</u>	<u>Source</u>
1980	Koistinen Arleen L	Pacific Telephone

2238 CURTIS CIR

<u>Year</u>	<u>Uses</u>	<u>Source</u>
1991	Walker Brenda	PACIFIC BELL WHITE PAGES
	Walker Bobby D	PACIFIC BELL WHITE PAGES
	Walker Benny	PACIFIC BELL WHITE PAGES
1986	Walker Benny	PACIFIC BELL WHITE PAGES
1980	Hollingsworth Coy Bell	Pacific Telephone

2239 CURTIS CIR

<u>Year</u>	<u>Uses</u>	<u>Source</u>
1986	Hutchinson Edw W	PACIFIC BELL WHITE PAGES
1980	Hutchinson Edw W	Pacific Telephone

2241 CURTIS CIR

<u>Year</u>	<u>Uses</u>	<u>Source</u>
1980	Hsiung Jaw Huan	Pacific Telephone

2245 CURTIS CIR

<u>Year</u>	<u>Uses</u>	<u>Source</u>
1986	Rice Alex	PACIFIC BELL WHITE PAGES
1980	Dawkins H L	Pacific Telephone

CURTIS ST

2159 CURTIS ST

<u>Year</u>	<u>Uses</u>	<u>Source</u>
1943	Haynie Willis Margt dep Sheriff r	R. L. Polk & Co.

2173 CURTIS ST

<u>Year</u>	<u>Uses</u>	<u>Source</u>
1920	GEFKEN MISS L R	R. L. Polk & Co. of California

FINDINGS

2175 CURTIS ST

<u>Year</u>	<u>Uses</u>	<u>Source</u>
1920	NICOL W R	R. L. Polk & Co. of California

2201 CURTIS ST

<u>Year</u>	<u>Uses</u>	<u>Source</u>
2008	KILLER BANSHEE PRODUCTIONS	Cole Information Services
1967	CURTIS STREET MARKET	R. L. Polk Co.
1962	Curtis St Grocer	Pacific Telephone
	Lee K Chong Curtis St Grocer	Pacific Telephone

2205 CURTIS ST

<u>Year</u>	<u>Uses</u>	<u>Source</u>
1933	HINCKLEY GEO A (DEAH) AUTO MECH H BERKELEY	R. L. Polk & Co.

2206 CURTIS ST

<u>Year</u>	<u>Uses</u>	<u>Source</u>
1938	JERRO MELVIN J R	Pacific Telephone
1928	Chas mech H	R.L. Polk and Co of California
	t Carvel baker R	R.L. Polk and Co of California

2207 CURTIS ST

<u>Year</u>	<u>Uses</u>	<u>Source</u>
1950	MARSICANO TOM R BERKELEY TH ORNWALL 3699	The Pacific Telephone & Telegraph Co.
1933	MONCRIEFF JAS E (EDNA F) SLSMN H BERKELEY	R. L. Polk & Co.

2208 CURTIS ST

<u>Year</u>	<u>Uses</u>	<u>Source</u>
1933	STICKEY BERNICE MRS STEN H BERKELEY	R. L. Polk & Co.
1928	Nilson Chas Ida mech H	R.L. Polk and Co of California

2209 CURTIS ST

<u>Year</u>	<u>Uses</u>	<u>Source</u>
2000	GOLDEN CHAUNCEY R	Pacific Bell
1980	Sparks Curtis L	Pacific Telephone
1967	CHONG LEE K	R. L. Polk Co.
1962	Chong L K r	Pacific Telephone
1933	ANACLERIO CHAS J (ELIZ L) TCHR BKLY PUB SCH H BERKELEY	R. L. Polk & Co.

FINDINGS

<u>Year</u>	<u>Uses</u>	<u>Source</u>
1928	Anaclerlo Chas Betty cabtmkr H	R.L. Polk and Co of California

2210 CURTIS ST

<u>Year</u>	<u>Uses</u>	<u>Source</u>
1933	NELSON PETER H BERKELEY	R. L. Polk & Co.

2211 CURTIS ST

<u>Year</u>	<u>Uses</u>	<u>Source</u>
2000	REAR MCNAIR ALVIN	Pacific Bell
1933	DICK JAS J (GERALDINE) TECHN CUTTER LABORATORY H BERKELEY	R. L. Polk & Co.

2214 CURTIS ST

<u>Year</u>	<u>Uses</u>	<u>Source</u>
1938	ANDERSON SANDRA MRS R	Pacific Telephone
1933	ANDERSON ALEXANDRIA (WID PAUL) H BERKELEY	R. L. Polk & Co.

2215 CURTIS ST

<u>Year</u>	<u>Uses</u>	<u>Source</u>
1938	SPANJOL MARION MRS R	Pacific Telephone
1933	LINFORD L H TCHR U C R BERKELEY	R. L. Polk & Co.
	RIIKONEN JOHN (LILLIAN A) MARINER H BERKELEY	R. L. Polk & Co.

2216 CURTIS ST

<u>Year</u>	<u>Uses</u>	<u>Source</u>
1933	GUITTARD ALVIN M CLK H BERKELEY	R. L. Polk & Co.
	SIMAS TED M TRUCKER R BERKELEY	R. L. Polk & Co.

2218 CURTIS ST

<u>Year</u>	<u>Uses</u>	<u>Source</u>
1950	QUICK ROBT R	The Pacific Telephone & Telegraph Co.
1933	PETERSON GUY B (FLORENCE M) SLSMN PIONEER LNDY CO H BERKELEY	R. L. Polk & Co.

2219 CURTIS ST

<u>Year</u>	<u>Uses</u>	<u>Source</u>
1938	FUHRMAN FRED MRS R	Pacific Telephone
1933	FUHRMAN FRED A (MARGT M) MSTR MARINER H BERKELEY	R. L. Polk & Co.
1928	Frank M Mary auto mech H	R.L. Polk and Co of California

FINDINGS

<u>Year</u>	<u>Uses</u>	<u>Source</u>
1928	Cal Jas clk R	R.L. Polk and Co of California

2220 CURTIS ST

<u>Year</u>	<u>Uses</u>	<u>Source</u>
1938	FARBER ELLA M R	Pacific Telephone
1933	FARBER CATH (WID F P) H BERKELEY	R. L. Polk & Co.
	FARBER FRANKLIN A BLRMKR R BERKELEY	R. L. Polk & Co.
1928	Central Nels A Hannah lab H	R.L. Polk and Co of California

2222 CURTIS ST

<u>Year</u>	<u>Uses</u>	<u>Source</u>
2013	NEXT STEP LEARNING CENTER	Cole Information Services
2008	NEXT STEP LEARNING CENTER	Cole Information Services
2006	NEXTSTEP	Haines Company, Inc.
	LEARNING CENTER	Haines Company, Inc.
2000	NEXT STEP LEARNING CENTER	Pacific Bell
1996	NEXT STEP LEARNING CENTER	PACIFIC BELL DIRECTORY
1992	BUSBY MARVIN CO INC	PACIFIC BELL DIRECTORY
1991	Busby Marvin Co Inc	PACIFIC BELL WHITE PAGES
	Busby RM	PACIFIC BELL WHITE PAGES
	Busby Richard M	PACIFIC BELL WHITE PAGES
1986	Busby Marvin Co Inc	PACIFIC BELL WHITE PAGES
1938	DOTY FRANK E R	Pacific Telephone
1933	DOTY FRANK E (LOUISE G) H BERKELEY	R. L. Polk & Co.
1928	F Fred Inga lab H	R.L. Polk and Co of California

2223 CURTIS ST

<u>Year</u>	<u>Uses</u>	<u>Source</u>
1933	WALLACE WALTER SLSMN GENERAL PETROLEUM CO R BERKELEY	R. L. Polk & Co.
	WALLACE DANL (MARIA) MLDR H BERKELEY	R. L. Polk & Co.
1928	r Wm coremkr R	R.L. Polk and Co of California
	Danl Maria mldr H	R.L. Polk and Co of California
	Marian R	R.L. Polk and Co of California

2226 CURTIS ST

<u>Year</u>	<u>Uses</u>	<u>Source</u>
1933	OLSEN OLAF A (SIGRID) DECKHD H BERKELEY	R. L. Polk & Co.

FINDINGS

<u>Year</u>	<u>Uses</u>	<u>Source</u>
1928	Lundquist Bertha wid Peter H	R.L. Polk and Co of California
	Lundquist Walter printer R	R.L. Polk and Co of California
	Lundquist Carl clk R	R.L. Polk and Co of California
	Lundquist Bertha A R	R.L. Polk and Co of California

2227 CURTIS ST

<u>Year</u>	<u>Uses</u>	<u>Source</u>
1938	STAPLES EMMA H MISS R	Pacific Telephone
	BERGEMANN ELISE R	Pacific Telephone
1933	STAPLES EMMA H TECHN CUTTER LABORATORY R BERKELEY	R. L. Polk & Co.
1928	rd Chas J Irene mech H	R.L. Polk and Co of California
	Bergemann Elise Mrs H	R.L. Polk and Co of California

2230 CURTIS ST

<u>Year</u>	<u>Uses</u>	<u>Source</u>
1950	VAN LIEUIT ELLA MRS R BERKELEY AS HLBERRY 3403	The Pacific Telephone & Telegraph Co.
1933	VAN HEUIT CARL J (ELLA M) SLSMN H BERKELEY	R. L. Polk & Co.

2231 CURTIS ST

<u>Year</u>	<u>Uses</u>	<u>Source</u>
1933	KANGAS WM F (FANNIE M) CARP H BERKELEY	R. L. Polk & Co.
1928	62d Fred A Jennie carp H	R.L. Polk and Co of California

2233 CURTIS ST

<u>Year</u>	<u>Uses</u>	<u>Source</u>
1950	MURCHIO ALBERT MRS R	The Pacific Telephone & Telegraph Co.
1938	MURCHIO ALBERT MRS R	Pacific Telephone
1933	MURCHIO ALBT (ELLEN) FORMN CAL INK CO H BERKELEY	R. L. Polk & Co.
1928	Murchio Albt Ellen M cooper H	R.L. Polk and Co of California
	25th Andw J Agnes lab H	R.L. Polk and Co of California
1920	HOLLAND J M R	R. L. Polk & Co. of California

2237 CURTIS ST

<u>Year</u>	<u>Uses</u>	<u>Source</u>
1933	BEVOLO ENERICO CARP H BERKELEY	R. L. Polk & Co.
	BEVOLO OLGA A BKPR ITALIAN AMERICAN REALTY CO R BERKELEY	R. L. Polk & Co.

FINDINGS

2238 CURTIS ST

<u>Year</u>	<u>Uses</u>	<u>Source</u>
1938	KWASNICKI J R	Pacific Telephone
1933	HEITMULLER HENRY H BERKELEY	R. L. Polk & Co.

2239 CURTIS ST

<u>Year</u>	<u>Uses</u>	<u>Source</u>
1933	AILI SOPHIA E DRSMKR H BERKELEY	R. L. Polk & Co.

2241 CURTIS ST

<u>Year</u>	<u>Uses</u>	<u>Source</u>
1938	GUTHRIE L H R	Pacific Telephone
1928	son Henry Hazel mach H	R.L. Polk and Co of California

2245 CURTIS ST

<u>Year</u>	<u>Uses</u>	<u>Source</u>
1933	BOOMER FRANK (BLANCHE) VALVE MECH H BERKELEY	R. L. Polk & Co.

FILBERT

2341 FILBERT

<u>Year</u>	<u>Uses</u>	<u>Source</u>
1950	KING JOHN H R	The Pacific Telephone & Telegraph Co.

FILBERT ST

2121 FILBERT ST

<u>Year</u>	<u>Uses</u>	<u>Source</u>
1967	JONES JOHNNIE	R. L. Polk Co.
1955	GUILLORY BEULAH MRS R	The Pacific Telephone & Telegraph Co.
	THOMAS ALTON	The Pacific Telephone & Telegraph Co.
1950	WALLS CURTIS R	The Pacific Telephone & Telegraph Co.
1945	BARRAGAN JOHN R	The Pacific Telephone & Telegraph Co.
1943	Barragan John Marie lab h	R. L. Polk & Co.
	Barragan Julius mech FB Co r	R. L. Polk & Co.
1933	HRONES THEO (STELLA) CARP H	R. L. Polk & Co.
	HRONES THOS PNTR R	R. L. Polk & Co.
1928	h Mervin Mary lab H	R.L. Polk and Co of California

FINDINGS

2122 FILBERT ST

<u>Year</u>	<u>Uses</u>	<u>Source</u>
1980	Adams Chauncy	Pacific Telephone
1975	ADAMS CHAUNCY	Pacific Telephone
1970	ADAMS CHAUNCY	Pacific Telephone Directory
1967	VACANT	R. L. Polk Co.
	ADAMS CHAUNCY	R. L. Polk Co.
	VACANT	R. L. Polk Co.
	VACANT	R. L. Polk Co.
	VACANT	R. L. Polk Co.
	APARTMENTS	R. L. Polk Co.
1962	Adams Chauncy	Pacific Telephone
1955	JACOBS ESORA B	The Pacific Telephone & Telegraph Co.
	ADAMS CHAUNCY	The Pacific Telephone & Telegraph Co.
1950	ADAMS CHAUNCY R	The Pacific Telephone & Telegraph Co.
	LANDERS RICHARD L R	The Pacific Telephone & Telegraph Co.
1945	GREGORY ELIZABETH R	The Pacific Telephone & Telegraph Co.
1943	Gregory Eliz A wid A D h	R. L. Polk & Co.
	Riley Archie shipydwkr r	R. L. Polk & Co.

2124 FILBERT ST

<u>Year</u>	<u>Uses</u>	<u>Source</u>
1970	TISINGER TERRY	Pacific Telephone Directory
1967	PARKER WILLIE	R. L. Polk Co.
1955	BALDWIN FLOSSIE	The Pacific Telephone & Telegraph Co.

2125 FILBERT ST

<u>Year</u>	<u>Uses</u>	<u>Source</u>
1980	Brooks Ruth	Pacific Telephone
1975	BROOKS RUTH-	Pacific Telephone
1970	BROOKS RUTH	Pacific Telephone Directory
1967	WILLIAMS BEATRICE MRS	R. L. Polk Co.
1962	Lacy Joe	Pacific Telephone
1950	MC CARTY THELMA R	The Pacific Telephone & Telegraph Co.
1943	Heizler Fenton K Marietta shipydwkr h	R. L. Polk & Co.
1933	RHEA WM W R	R. L. Polk & Co.

2126 FILBERT ST

<u>Year</u>	<u>Uses</u>	<u>Source</u>
1970	THOMPSON JOSIE M	Pacific Telephone Directory

FINDINGS

<u>Year</u>	<u>Uses</u>	<u>Source</u>
1967	VACANT	R. L. Polk Co.
1962	Francis Eunice	Pacific Telephone
1955	PLEASANT BLANCHIE MAE	The Pacific Telephone & Telegraph Co.
1943	Crawford Henry h	R. L. Polk & Co.
1933	MYERS ANNABELLE MRS LNDYWKR R	R. L. Polk & Co.
1928	Thotnas A B earn raib R	R.L. Polk and Co of California

2127 FILBERT ST

<u>Year</u>	<u>Uses</u>	<u>Source</u>
1992	EDWARDS ESTHER	PACIFIC BELL DIRECTORY
1991	Edwards Esther	PACIFIC BELL WHITE PAGES
1986	Edwards Esther	PACIFIC BELL WHITE PAGES
	Jenkins Joeetha	PACIFIC BELL WHITE PAGES
1980	Edwards Esther	Pacific Telephone
	Jenkins Joeetha	Pacific Telephone
1975	BURGIE ESTHER MRS	Pacific Telephone
	JENKINS JOEETHA	Pacific Telephone
1970	BURGIE ESTHER MRS	Pacific Telephone Directory
	JENKINS JOEETHA	Pacific Telephone Directory
1967	VACANT	R. L. Polk Co.
1962	Bonner Helen	Pacific Telephone
	Bonner Lurie	Pacific Telephone
	Reynolds Hyter	Pacific Telephone
	Reynolds Margie	Pacific Telephone
1950	MIANSON EDDIE R	The Pacific Telephone & Telegraph Co.
	SHAW HENRY L R	The Pacific Telephone & Telegraph Co.
1945	HAMMOND LEONARD R	The Pacific Telephone & Telegraph Co.
1943	Strasburg Pauline A h	R. L. Polk & Co.
1938	STRASBURG P A R	Pacific Telephone
1933	STRAUSBURG PAULINE H	R. L. Polk & Co.
1928	kins Pau 1rn P A nurse H	R.L. Polk and Co of California
1925	STRASBURG P A NURSE R	R. L. Polk & Co. of California
1920	STRASBURG P A NURSE R	R. L. Polk & Co. of California

2128 FILBERT ST

<u>Year</u>	<u>Uses</u>	<u>Source</u>
1975	HIGGINS SAM	Pacific Telephone
1970	HIGGINS SAM	Pacific Telephone Directory
1967	HIGGINS SAM	R. L. Polk Co.

FINDINGS

<u>Year</u>	<u>Uses</u>	<u>Source</u>
1962	Higgins Sam	Pacific Telephone
1955	TOBIAS OSCAR R	The Pacific Telephone & Telegraph Co.
1950	TOBIAS OSCAR R	The Pacific Telephone & Telegraph Co.
1943	Byrant Lee USA r	R. L. Polk & Co.
	Snaden Geo H shoe shiner h	R. L. Polk & Co.
	Brown Bertha r	R. L. Polk & Co.
1933	SNADEN GEO H (LE GRETTA) SHOE SHINER	R. L. Polk & Co.
1928	Inc La Gretta R	R.L. Polk and Co of California
	Snaden Geo Ella eorter H	R.L. Polk and Co of California
1925	HENDERSON LA GRETTA R	R. L. Polk & Co. of California
1920	HENDERSON LA GRETTA R	R. L. Polk & Co. of California

2130 FILBERT ST

<u>Year</u>	<u>Uses</u>	<u>Source</u>
1967	HAYS ISAAC	R. L. Polk Co.
1950	TAYLOR C L R	The Pacific Telephone & Telegraph Co.
	TENNEBAUM GOLDIE R	The Pacific Telephone & Telegraph Co.
	QUAILS MACIE R	The Pacific Telephone & Telegraph Co.
	SMITH LETHIA R	The Pacific Telephone & Telegraph Co.
1943	Cordano Peter h	R. L. Polk & Co.

2131 FILBERT ST

<u>Year</u>	<u>Uses</u>	<u>Source</u>
2006	KIMTae	Haines Company, Inc.
1967	HEARD MARY MRS	R. L. Polk Co.
1962	Coopwood Wm	Pacific Telephone
1950	BOLDEN ELVIRA R	The Pacific Telephone & Telegraph Co.
	BOLDENI BOBBIE R	The Pacific Telephone & Telegraph Co.
1943	Hansen Flora r	R. L. Polk & Co.
	Hansen Bud Mary rigger h	R. L. Polk & Co.
1928	B Newman A window clnr H	R.L. Polk and Co of California

2132 FILBERT ST

<u>Year</u>	<u>Uses</u>	<u>Source</u>
1967	HOLBERT FLOYD	R. L. Polk Co.
1962	Harris Otis	Pacific Telephone
1950	WRIGHT ARTHUR E R	The Pacific Telephone & Telegraph Co.
	DAVIS J C R	The Pacific Telephone & Telegraph Co.
1943	Rubirth Milton B whsmn r	R. L. Polk & Co.

FINDINGS

<u>Year</u>	<u>Uses</u>	<u>Source</u>
1943	Swanigan Leona Mrs h	R. L. Polk & Co.
1925	MARTIN MRS CLIFFORD J R	R. L. Polk & Co. of California
1920	HARRIS MRS EMMA R	R. L. Polk & Co. of California

2133 FILBERT ST

<u>Year</u>	<u>Uses</u>	<u>Source</u>
1967	VACANT	R. L. Polk Co.

2134 FILBERT ST

<u>Year</u>	<u>Uses</u>	<u>Source</u>
1970	DURLEY MARGARETTE	Pacific Telephone Directory
1967	BUTLER J B	R. L. Polk Co.
1962	Butler Jos	Pacific Telephone
1955	BUTLER JOS R	The Pacific Telephone & Telegraph Co.
1950	BUTLER JOS R	The Pacific Telephone & Telegraph Co.
1943	Miranda Ignacia Mrs cook r	R. L. Polk & Co.
	Boldridge Florida M Mrs h	R. L. Polk & Co.
	Douglass Velvia waiter r	R. L. Polk & Co.
1938	WARING E B MRS R	Pacific Telephone
1933	WARRING ISAAC (EMMA B) H	R. L. Polk & Co.
1928	h Isaac Emma H	R.L. Polk and Co of California

2135 FILBERT ST

<u>Year</u>	<u>Uses</u>	<u>Source</u>
2006	a OTHMAN Osman	Haines Company, Inc.
1980	Thomas Walter	Pacific Telephone
1975	COOPWOOD WM	Pacific Telephone
1970	COOPWOOD WM	Pacific Telephone Directory
1967	COOPWOOD WM	R. L. Polk Co.
1962	Ary Eudell	Pacific Telephone
1955	ARY EUDELL	The Pacific Telephone & Telegraph Co.
1950	PALMER LENA R	The Pacific Telephone & Telegraph Co.
1945	PALMER LENA R	The Pacific Telephone & Telegraph Co.
1943	Palmer Lena C h	R. L. Polk & Co.
	Nichols Wm C clo prsr r	R. L. Polk & Co.
	Brown Wm Sally lab r	R. L. Polk & Co.
1928	av Geo W Clara B garaeemn H	R.L. Polk and Co of California

FINDINGS

2137 FILBERT ST

<u>Year</u>	<u>Uses</u>	<u>Source</u>
2006	HANCOCK Diana	Haines Company, Inc.
	OTHMAN Osman	Haines Company, Inc.
2000	RISQUET SANTA	Pacific Bell
1970	HEARD MARY MRS	Pacific Telephone Directory
	GOODMAN FRED	Pacific Telephone Directory
1967	HEARD EARNESTINE	R. L. Polk Co.
1962	Heard Earnestine	Pacific Telephone
1955	LOCKETT HENRY	The Pacific Telephone & Telegraph Co.
	BROWN CORDELL	The Pacific Telephone & Telegraph Co.
1950	CALATIAN NEPLIOI R	The Pacific Telephone & Telegraph Co.
	BROWN CLEO R	The Pacific Telephone & Telegraph Co.
	ALEXANDER MAE MRS R	The Pacific Telephone & Telegraph Co.
1943	Lavenbarg Louis A Pauline mech h	R. L. Polk & Co.
1938	LAVENBARG L A R	Pacific Telephone
1928	av Thos F Juletta pmbr H	R.L. Polk and Co of California
1925	PENDERGAST THOMAS F R	R. L. Polk & Co. of California

2200 FILBERT ST

<u>Year</u>	<u>Uses</u>	<u>Source</u>
1967	ARCTIC FROZEN FOODS DLRS	R. L. Polk Co.

2210 FILBERT ST

<u>Year</u>	<u>Uses</u>	<u>Source</u>
1980	UNION ICE CO THE	Pacific Telephone
1970	UNION ICE CO THE	Pacific Telephone Directory
	UNION ICE & STORAGE CO	Pacific Telephone Directory
1967	UNION ICE CO	R. L. Polk Co.
1962	UNION ICE CO THE	Pacific Telephone

2240 FILBERT ST

<u>Year</u>	<u>Uses</u>	<u>Source</u>
2013	BUENOS AIRES GOURMET	Cole Information Services
	SUBTERRANEUM WINE STORAGE	Cole Information Services
2008	BOX BROTHERS	Cole Information Services
	PANGEA IMPORTS INC	Cole Information Services
2006	DREISBACH	Haines Company, Inc.
	ENTERPRISES INC	Haines Company, Inc.
	SUBTERRANEUM	Haines Company, Inc.

FINDINGS

<u>Year</u>	<u>Uses</u>	<u>Source</u>
2006	PRIVATE WNE	Haines Company, Inc.
	STRGE	Haines Company, Inc.
2000	TEMPCO DISASTER SERVICES	Pacific Bell
	TEMPCO DISASTER SERVICES	Pacific Bell
	H BOX BROTHERS	Pacific Bell
	24A J L ASSOCIATES INC	Pacific Bell
1996	24A J L ASSOCIATES INC	PACIFIC BELL DIRECTORY
1991	Ice Cream Plant	PACIFIC BELL WHITE PAGES
1970	SAFEWAY STORES INCORPORATED	Pacific Telephone Directory
1962	Ice Cream Plant	Pacific Telephone
	S S I Co	Pacific Telephone
1955	UNION ICE CO THE	The Pacific Telephone & Telegraph Co.
1950	CONSUMERS ICE & COAL CO	The Pacific Telephone & Telegraph Co.
	PAC ICE CO	The Pacific Telephone & Telegraph Co.
	UNION ICE CO THE	The Pacific Telephone & Telegraph Co.
1945	PAC ICE CO	The Pacific Telephone & Telegraph Co.
	UNION ICE CO THE	The Pacific Telephone & Telegraph Co.

2247 FILBERT ST

<u>Year</u>	<u>Uses</u>	<u>Source</u>
1955	FATTA VINCENT FATTA CO LATHNG & PLSTRNG	The Pacific Telephone & Telegraph Co.
	FATTA CO LATHNG & PLSTRNG	The Pacific Telephone & Telegraph Co.
1950	FATTA VINCENT FATTA CO LIATHNG & PLSTENG	The Pacific Telephone & Telegraph Co.
	FATTA CO LATIHNG & PISTRNG	The Pacific Telephone & Telegraph Co.
1945	FATTA VINCENT CONTR	The Pacific Telephone & Telegraph Co.
1943	Fatta Vincent Kath plastering contr	R. L. Polk & Co.

2303 FILBERT ST

<u>Year</u>	<u>Uses</u>	<u>Source</u>
1980	Griffin Thelma	Pacific Telephone
1975	GRIFFIN THELMA	Pacific Telephone
	ARMSTRONG CLARENCE	Pacific Telephone
1970	GRIFFIN THELMA	Pacific Telephone Directory
1967	FOSTER MILDRED	R. L. Polk Co.
1962	Willis Henry	Pacific Telephone
1955	WILLIS HENRY	The Pacific Telephone & Telegraph Co.
1950	WILLIS HENRY R	The Pacific Telephone & Telegraph Co.
1943	Bedolla Lucy Mrs h	R. L. Polk & Co.

FINDINGS

<u>Year</u>	<u>Uses</u>	<u>Source</u>
1933	SKROPOS JAS (SALLIE) LAB H	R. L. Polk & Co.
1928	nut Sloan Mattie gdnr H	R.L. Polk and Co of California
	ICellyham Thos lab H	R.L. Polk and Co of California
	bany Ceo A gdnr R	R. L. Polk and Co of California
1925	CALLAGHAN MARGARET R	R. L. Polk & Co. of California
1920	CALLAGHAN MRS THOS R	R. L. Polk & Co. of California

2305 FILBERT ST

<u>Year</u>	<u>Uses</u>	<u>Source</u>
1967	VACANT	R. L. Polk Co.
1962	Stevenson Lola Mae	Pacific Telephone
1955	HIGGINS MATTIE MAE	The Pacific Telephone & Telegraph Co.
1950	CHATMORID ELLSWORTH R	The Pacific Telephone & Telegraph Co.
1938	WOOD GERTRUDE C R	Pacific Telephone
1928	F Domincya H	R.L. Polk and Co of California

2309 FILBERT ST

<u>Year</u>	<u>Uses</u>	<u>Source</u>
2006	e SAVOY Leon	Haines Company, Inc.
	MAGGARD KeenamI	Haines Company, Inc.
2000	MCNEAL ANTONAY	Pacific Bell
1970	KINSEY MARIE	Pacific Telephone Directory
	MCMILLAN ESAU	Pacific Telephone Directory
1967	MORRIS JOHN	R. L. Polk Co.
1955	MCMILLAN E R	The Pacific Telephone & Telegraph Co.
1950	DECOT L V R	The Pacific Telephone & Telegraph Co.
	MULIR G W R	The Pacific Telephone & Telegraph Co.
1945	DECOT L V R	The Pacific Telephone & Telegraph Co.
	MUHR G W R	The Pacific Telephone & Telegraph Co.
1943	Stevens Alva S Madia whsmn r	R. L. Polk & Co.
	MUHR Geo W Beatrice pntr r	R. L. Polk & Co.
	Decot Lester V Angie pntr h	R. L. Polk & Co.
1938	DECOT L V R	Pacific Telephone
1933	MUHR GEO W (BEATRICE) PNTR H	R. L. Polk & Co.
	DECOT LESTER V (ANGE) PNTR H	R. L. Polk & Co.
1928	DECOT Lester V Angie pntr Okld Dept Pub Wks H	R.L. Polk and Co of California
	Muhr Geo W Beatrice pntr H	R.L. Polk and Co of California
1925	PARIS FRED F R	R. L. Polk & Co. of California

FINDINGS

2312 FILBERT ST

<u>Year</u>	<u>Uses</u>	<u>Source</u>
1955	GREEN HURSIE L	The Pacific Telephone & Telegraph Co.
	WILLIAMS A R	The Pacific Telephone & Telegraph Co.
1950	CALLAHAN LIUCILLE R	The Pacific Telephone & Telegraph Co.
	CALLAHAN WM L R	The Pacific Telephone & Telegraph Co.
	EICHELBERGER LEO R	The Pacific Telephone & Telegraph Co.
	K(LASSY K(LEANERS	The Pacific Telephone & Telegraph Co.
1945	PACIFIC RADIO SERVICE	The Pacific Telephone & Telegraph Co.
1943	Garcia David S Emelia radios	R. L. Polk & Co.
1938	PACIFIC RADIO SERVICE	Pacific Telephone
1933	GARCIA DAVID S (AMELIA) ELECTN H	R. L. Polk & Co.
1928	Corrito Benj ens H	R.L. Polk and Co of California
	Framnk Frank S mach R	R.L. Polk and Co of California
	rt Benj ong H	R.L. Polk and Co of California
	P Frank S mach R	R.L. Polk and Co of California
1920	HOLT MISS EVELYN R	R. L. Polk & Co. of California

2313 FILBERT ST

<u>Year</u>	<u>Uses</u>	<u>Source</u>
1970	KING LOUISE	Pacific Telephone Directory
	MORELL MICHAEL	Pacific Telephone Directory
	MORELL MICHELLE	Pacific Telephone Directory
1967	KING LOUISE L MRS	R. L. Polk Co.
1962	Morell Michelle	Pacific Telephone
	King Louise	Pacific Telephone
	Morell Michael	Pacific Telephone
1928	Unversity Mary Mrs R	R.L. Polk and Co of California

2315 FILBERT ST

<u>Year</u>	<u>Uses</u>	<u>Source</u>
2006	a SAVOY Leon	Haines Company, Inc.
1992	WILLIAMS GUSSIE	PACIFIC BELL DIRECTORY
1991	Williams Gussie	PACIFIC BELL WHITE PAGES
1986	Jackson M	PACIFIC BELL WHITE PAGES
1970	NEVELS J	Pacific Telephone Directory
	FIELDS HARVEY	Pacific Telephone Directory
1967	NEVELS JOSHUA	R. L. Polk Co.
1962	Nevels Joshua	Pacific Telephone
	Johnson Earline	Pacific Telephone

FINDINGS

<u>Year</u>	<u>Uses</u>	<u>Source</u>
1955	JOHNSON EARLINE	The Pacific Telephone & Telegraph Co.
	DAVIS ESTELLA	The Pacific Telephone & Telegraph Co.
1950	DAVIS CHARLEY R	The Pacific Telephone & Telegraph Co.
1943	Joyce Julia wid M J h	R. L. Polk & Co.
	CAMOZZI Peter Ida r	R. L. Polk & Co.
1933	JOYCE MICHL L (JULIA) HOSEM N OFD H	R. L. Polk & Co.
1928	r Michl L Julia hosemn OFD H	R.L. Polk and Co of California

2316 FILBERT ST

<u>Year</u>	<u>Uses</u>	<u>Source</u>
1955	DAVIS JAS J R	The Pacific Telephone & Telegraph Co.
	ELLISON ARRIE LEE	The Pacific Telephone & Telegraph Co.
	ELLISON JAS	The Pacific Telephone & Telegraph Co.
	SAMUEL LEETHER	The Pacific Telephone & Telegraph Co.
1950	DAVIS JAS J R	The Pacific Telephone & Telegraph Co.
	SNAER LORAIN R	The Pacific Telephone & Telegraph Co.
1945	HUSBAND MARY MRS R	The Pacific Telephone & Telegraph Co.
1943	Cann Eliz wid Wm r	R. L. Polk & Co.
	Husband Chas W mach r	R. L. Polk & Co.
	Husband Llewellyn R electn r	R. L. Polk & Co.
	Husband Robt T Mary h	R. L. Polk & Co.
	Payne Eliz H Indwkr r	R. L. Polk & Co.
	Payne Euell Eliz USN r	R. L. Polk & Co.
1938	HUSBAND ROBERT T R	Pacific Telephone
1933	CANN ELIZ MRS R	R. L. Polk & Co.
	HUSBAND CHAS DEP CO SUPT OF SCHOOLS R	R. L. Polk & Co.
	HUSBAND ROBT T (MARY) LAB H	R. L. Polk & Co.
1928	Cann Elhz wid Wim R	R.L. Polk and Co of California
	Husband Chas chf depy Co Supt of Schools ra R	R.L. Polk and Co of California
	ra John M pntr R	R.L. Polk and Co of California
	ra Robt T May with PG&EOo H	R.L. Polk and Co of California
1925	HUSBAND ROBERT T R	R. L. Polk & Co. of California

2318 FILBERT ST

<u>Year</u>	<u>Uses</u>	<u>Source</u>
1962	Landy Eloise r	Pacific Telephone
1955	LANDY ELOISE R	The Pacific Telephone & Telegraph Co.

FINDINGS

<u>Year</u>	<u>Uses</u>	<u>Source</u>
1950	LANDY ELOISE R	The Pacific Telephone & Telegraph Co.
1945	LEMER JOHN LOUIS R	The Pacific Telephone & Telegraph Co.
1943	Raynal Eli P Rose h	R. L. Polk & Co.
	Lemer John L Alice City French Lndy h	R. L. Polk & Co.
1938	LEMER JOHN LOUIS R	Pacific Telephone
1933	LEMER JOHN L (ALICE H) DRIVER H	R. L. Polk & Co.
1928	Mondot Mary stdt R	R.L. Polk and Co of California
	Mondot Irene sten R	R.L. Polk and Co of California
	Mondot Cath wid John	R.L. Polk and Co of California

2319 FILBERT ST

<u>Year</u>	<u>Uses</u>	<u>Source</u>
2006	ROBINSON Maxine	Haines Company, Inc.
1975	KELLY EDDIE	Pacific Telephone
	MC MILLAN J	Pacific Telephone
1970	HANDY J	Pacific Telephone Directory
	KELLY EDDIE	Pacific Telephone Directory
1967	HANDY JOANNA MRS	R. L. Polk Co.
	KELLY EDDIE	R. L. Polk Co.
1962	Handy J	Pacific Telephone
	Kelly Eddie	Pacific Telephone
1955	FROST GEO	The Pacific Telephone & Telegraph Co.
	LORAN BEN F R	The Pacific Telephone & Telegraph Co.
1950	DYSON WILSON R	The Pacific Telephone & Telegraph Co.
	LORAN BEN F R	The Pacific Telephone & Telegraph Co.
1943	Rodrigues Dorothy wid Chas h	R. L. Polk & Co.
1933	JOYCE JAS A SLSMN B F SCHLESINGER & SONS R	R. L. Polk & Co.
1928	H Mabel J wid Thos N R	R.L. Polk and Co of California
	av Jas A slsmn B F Schlesinger & Sons H	R.L. Polk and Co of California
	Filbert John lab R	R.L. Polk and Co of California

2321 FILBERT ST

<u>Year</u>	<u>Uses</u>	<u>Source</u>
1975	COLLINS BENNIE	Pacific Telephone
	BETTS ESTELLE MRS	Pacific Telephone
1970	COLLINS BENNIE	Pacific Telephone Directory
1967	JENNINGS THOS A	R. L. Polk Co.
1962	Collins Bennie	Pacific Telephone

FINDINGS

<u>Year</u>	<u>Uses</u>	<u>Source</u>
1955	COLLINS BENNIE	The Pacific Telephone & Telegraph Co.
1950	COLLINS BENNIE R	The Pacific Telephone & Telegraph Co.
	HANNAH SYLVESTER R	The Pacific Telephone & Telegraph Co.
1943	Noonan Wm M jan r	R. L. Polk & Co.
	HAYES Margt A wid W G h	R. L. Polk & Co.
1938	HAYES W G R	Pacific Telephone
1933	HAYES WM R R	R. L. Polk & Co.
	HAYES WM G (MARGT) H	R. L. Polk & Co.
	HAYES W G MACH R	R. L. Polk & Co.

2324 FILBERT ST

<u>Year</u>	<u>Uses</u>	<u>Source</u>
1938	ROGERS FRANK R	Pacific Telephone
	SOARES HERBERT R	Pacific Telephone
1928	Grannotti Alfredo lab R	R.L. Polk and Co of California
	Oapacci Luigi Mary lab H	R.L. Polk and Co of California
	Giannotti Antonio lab R	R.L. Polk and Co of California
1925	REASONER W H R	R. L. Polk & Co. of California
1920	UNDERBERGER MORIS R	R. L. Polk & Co. of California

2328 FILBERT ST

<u>Year</u>	<u>Uses</u>	<u>Source</u>
1933	INDEPENDENT CLEANING & DYEING WORKS (M UNTERBERGER)	R. L. Polk & Co.
1925	INDEPENDENT CLEANING & DYEING WKS	R. L. Polk & Co. of California
1920	INDEPENDENT CLNG & DYNG WKS	R. L. Polk & Co. of California

2329 FILBERT ST

<u>Year</u>	<u>Uses</u>	<u>Source</u>
1938	AGUAS SEGUNDO R	Pacific Telephone

2338 FILBERT ST

<u>Year</u>	<u>Uses</u>	<u>Source</u>
1950	CO OPERATIVE WHOLESALE CLEANERS	The Pacific Telephone & Telegraph Co.
1945	CO-OPERATIVE WHOLESALE CLEANERS	The Pacific Telephone & Telegraph Co.
1943	CO OPERATIVE Wholesale Cleaners Harold Cummings mgr	R. L. Polk & Co.

FINDINGS

GRAND AVE

830 GRAND AVE

<u>Year</u>	<u>Uses</u>	<u>Source</u>
1933	BROWN FRANCES R MRS H	R. L. Polk & Co.

876 GRAND AVE

<u>Year</u>	<u>Uses</u>	<u>Source</u>
1920	THORNING E B R	R. L. Polk & Co. of California

903 GRAND AVE

<u>Year</u>	<u>Uses</u>	<u>Source</u>
1933	DARNEAL H CLAIBORNE COURT REPORTER SUPERIOR COURT R ALAMEDA	R. L. Polk & Co.

917 GRAND AVE

<u>Year</u>	<u>Uses</u>	<u>Source</u>
1933	BECKMANN CARL GAS STA OPR R ALAMEDA	R. L. Polk & Co.

921 GRAND AVE

<u>Year</u>	<u>Uses</u>	<u>Source</u>
1950	COMPTORN JESSE D R	The Pacific Telephone & Telegraph Co.
	LA BEAU WM A DR R	The Pacific Telephone & Telegraph Co.
1928	Aznarez Manuela dom	R.L. Polk and Co of California

GRAND AVE W

833 GRAND AVE W

<u>Year</u>	<u>Uses</u>	<u>Source</u>
1967	VACANT	R. L. Polk Co.

835 GRAND AVE W

<u>Year</u>	<u>Uses</u>	<u>Source</u>
2000	LUU BA THOAI	Pacific Bell
1967	BYRD LONZIE	R. L. Polk Co.
	LANE ROY	R. L. Polk Co.

841 GRAND AVE W

<u>Year</u>	<u>Uses</u>	<u>Source</u>
1967	GOURDINE RICHD	R. L. Polk Co.

FINDINGS

845 GRAND AVE W

<u>Year</u>	<u>Uses</u>	<u>Source</u>
1967	BROWN LAWRENCE E	R. L. Polk Co.

850 GRAND AVE W

<u>Year</u>	<u>Uses</u>	<u>Source</u>
1967	GENE & JOHN S CHEVRON GAS STA	R. L. Polk Co.
	VACANT	R. L. Polk Co.

853 GRAND AVE W

<u>Year</u>	<u>Uses</u>	<u>Source</u>
1967	WESLEY GLADYS MRS	R. L. Polk Co.
	ENGLISH LEROY	R. L. Polk Co.

855 GRAND AVE W

<u>Year</u>	<u>Uses</u>	<u>Source</u>
1967	INGRAHAM JAMES	R. L. Polk Co.

857 GRAND AVE W

<u>Year</u>	<u>Uses</u>	<u>Source</u>
2000	SESSIONS JAMES	Pacific Bell
1967	KELLY EVELINE MRS	R. L. Polk Co.

859 GRAND AVE W

<u>Year</u>	<u>Uses</u>	<u>Source</u>
2000	VICTORY OUTREACH	Pacific Bell
1992	FLETCHER JEFFREY ATTY	PACIFIC BELL DIRECTORY
1967	TAYLOR RAYMOND	R. L. Polk Co.

861 GRAND AVE W

<u>Year</u>	<u>Uses</u>	<u>Source</u>
1967	PALMER ESSIE MRS	R. L. Polk Co.

863 GRAND AVE W

<u>Year</u>	<u>Uses</u>	<u>Source</u>
1967	WOODS WILLIE MRS	R. L. Polk Co.

867 GRAND AVE W

<u>Year</u>	<u>Uses</u>	<u>Source</u>
1967	WILLIAMS MCLLIE MRS	R. L. Polk Co.

FINDINGS

869 GRAND AVE W

<u>Year</u>	<u>Uses</u>	<u>Source</u>
2000	A TYSON MICHELLE	Pacific Bell
1967	COLUNGA JOHN C	R. L. Polk Co.

871 GRAND AVE W

<u>Year</u>	<u>Uses</u>	<u>Source</u>
1967	MOORE CLIFF	R. L. Polk Co.

873 GRAND AVE W

<u>Year</u>	<u>Uses</u>	<u>Source</u>
1967	VACANT	R. L. Polk Co.

875 GRAND AVE W

<u>Year</u>	<u>Uses</u>	<u>Source</u>
1967	MITCHELL JAMES	R. L. Polk Co.

877 GRAND AVE W

<u>Year</u>	<u>Uses</u>	<u>Source</u>
1967	ORTWEIN JOHN	R. L. Polk Co.

879 GRAND AVE W

<u>Year</u>	<u>Uses</u>	<u>Source</u>
1967	EIKE BERTINE MRS	R. L. Polk Co.

881 GRAND AVE W

<u>Year</u>	<u>Uses</u>	<u>Source</u>
2000	C POWELL KATRYNA	Pacific Bell
1967	VACANT	R. L. Polk Co.

889 GRAND AVE W

<u>Year</u>	<u>Uses</u>	<u>Source</u>
2000	SOOD RAMESH	Pacific Bell
	A- 1 ARCO AM PM GAS STATION	Pacific Bell
1996	A-1 ARCO AM PM GAS STATION	PACIFIC BELL DIRECTORY
	AM PM 2169	PACIFIC BELL DIRECTORY
	SOOD RAMESH	PACIFIC BELL DIRECTORY
1992	A-1 ARCO AM PM	PACIFIC BELL DIRECTORY

898 GRAND AVE W

<u>Year</u>	<u>Uses</u>	<u>Source</u>
2000	ALL STAR DONUTS & BURGERS	Pacific Bell

FINDINGS

<u>Year</u>	<u>Uses</u>	<u>Source</u>
1996	ALL STAR DONUTS & BURGERS	PACIFIC BELL DIRECTORY
1992	PIONEER CHICKEN	PACIFIC BELL DIRECTORY

905 GRAND AVE W

<u>Year</u>	<u>Uses</u>	<u>Source</u>
1992	WEST GRAND TOWING	PACIFIC BELL DIRECTORY
	WEST GRAND CAR CARE CENTER	PACIFIC BELL DIRECTORY
	METRO CAB	PACIFIC BELL DIRECTORY
1967	GULF OIL SERVICE STATION	R. L. Polk Co.

925 GRAND AVE W

<u>Year</u>	<u>Uses</u>	<u>Source</u>
2000	GRAND FOOD	Pacific Bell
1996	PHASE IV MEATS & DELI	PACIFIC BELL DIRECTORY
	GRAND FOOD	PACIFIC BELL DIRECTORY
1992	GRAND FOODS	PACIFIC BELL DIRECTORY

929 GRAND AVE W

<u>Year</u>	<u>Uses</u>	<u>Source</u>
1996	LD BEAUTY NAILS SUPPLIES & DESIGNS	PACIFIC BELL DIRECTORY
1992	LD BEAUTY NAILS SUPPLIES & DESIGNS	PACIFIC BELL DIRECTORY
1967	JOLLY LIQUORS	R. L. Polk Co.

931 GRAND AVE W

<u>Year</u>	<u>Uses</u>	<u>Source</u>
1996	CHERYL S FASHION PLACE	PACIFIC BELL DIRECTORY
1992	GOODFELLA S SPORTS APPAREL	PACIFIC BELL DIRECTORY

933 GRAND AVE W

<u>Year</u>	<u>Uses</u>	<u>Source</u>
1996	FRIENDSHIP CHRISTIAN CHURCH	PACIFIC BELL DIRECTORY

935 GRAND AVE W

<u>Year</u>	<u>Uses</u>	<u>Source</u>
2000	A J S GROOMNG RM	Pacific Bell
1996	A J S GROOMNG RM	PACIFIC BELL DIRECTORY
1992	A J S GROOMNG RM	PACIFIC BELL DIRECTORY

FINDINGS

937 GRAND AVE W

<u>Year</u>	<u>Uses</u>	<u>Source</u>
2000	M & F CHECK CASHING SERVICE NO 3	Pacific Bell
1996	M & F CHECK CASHING SERVICE NO 3	PACIFIC BELL DIRECTORY
1992	C & C CHECK CASHING COMPANY	PACIFIC BELL DIRECTORY

941 GRAND AVE W

<u>Year</u>	<u>Uses</u>	<u>Source</u>
1996	DAVID LAUNDRY & DRY CLEANERS	PACIFIC BELL DIRECTORY
1992	DAVID LAUNDRY & DRY CLEANERS	PACIFIC BELL DIRECTORY

945 GRAND AVE W

<u>Year</u>	<u>Uses</u>	<u>Source</u>
2000	TAMMY S NAILS	Pacific Bell
1967	P & H CLEANERS	R. L. Polk Co.

949 GRAND AVE W

<u>Year</u>	<u>Uses</u>	<u>Source</u>
2000	GRAND BURGER & CHARCOAL GRILL	Pacific Bell
1996	GRAND BURGER	PACIFIC BELL DIRECTORY
1992	GRAND BURGER	PACIFIC BELL DIRECTORY
1967	LOUIS STORES INC GRO	R. L. Polk Co.
	GRAND BURGER RESTR	R. L. Polk Co.

955 GRAND AVE W

<u>Year</u>	<u>Uses</u>	<u>Source</u>
1967	VAN BOKKELEN CONSTRUCTION BLDG	R. L. Polk Co.
	CONTRS	R. L. Polk Co.

975 GRAND AVE W

<u>Year</u>	<u>Uses</u>	<u>Source</u>
1967	PERKY PIE CO BAKERY	R. L. Polk Co.

1000 GRAND AVE W

<u>Year</u>	<u>Uses</u>	<u>Source</u>
1967	LANGENDORF BAKERIES	R. L. Polk Co.
	LADY ANN BAKERY	R. L. Polk Co.
	HOMESTEAD BAKERY	R. L. Polk Co.
	CALIFORNIA BAKING CO	R. L. Polk Co.

FINDINGS

1009 GRAND AVE W

<u>Year</u>	<u>Uses</u>	<u>Source</u>
1967	TAYLOR J E	R. L. Polk Co.

1011 GRAND AVE W

<u>Year</u>	<u>Uses</u>	<u>Source</u>
1967	ROBERSON SYLV	R. L. Polk Co.

1009 1/2 GRAND AVE W

<u>Year</u>	<u>Uses</u>	<u>Source</u>
1992	MARTINEZ CRUZ MANUEL DE JESUS	PACIFIC BELL DIRECTORY

1015 1/2 GRAND AVE W

<u>Year</u>	<u>Uses</u>	<u>Source</u>
1992	RAMIREZ RAMIRO	PACIFIC BELL DIRECTORY

ISABELLA

891 ISABELLA

<u>Year</u>	<u>Uses</u>	<u>Source</u>
1955	Hicks Jimmy L	R. L. Polk & Co.

892 ISABELLA

<u>Year</u>	<u>Uses</u>	<u>Source</u>
1955	Barry Ronald G	R. L. Polk & Co.

899 ISABELLA

<u>Year</u>	<u>Uses</u>	<u>Source</u>
1955	Hillyer Jack H	R. L. Polk & Co.

918 ISABELLA

<u>Year</u>	<u>Uses</u>	<u>Source</u>
1955	Prette Maurice W	R. L. Polk & Co.

926 ISABELLA

<u>Year</u>	<u>Uses</u>	<u>Source</u>
1955	Picetti Lawrence A	R. L. Polk & Co.

936 ISABELLA

<u>Year</u>	<u>Uses</u>	<u>Source</u>
1955	Lepore Michl R	R. L. Polk & Co.

FINDINGS

944 ISABELLA

<u>Year</u>	<u>Uses</u>	<u>Source</u>
1955	Wagar Kenneth G	R. L. Polk & Co.

952 ISABELLA

<u>Year</u>	<u>Uses</u>	<u>Source</u>
1955	Berenbrok James V	R. L. Polk & Co.

962 ISABELLA

<u>Year</u>	<u>Uses</u>	<u>Source</u>
1955	Sullivan Eug P	R. L. Polk & Co.

970 ISABELLA

<u>Year</u>	<u>Uses</u>	<u>Source</u>
1955	Marescas Philip	R. L. Polk & Co.

976 ISABELLA

<u>Year</u>	<u>Uses</u>	<u>Source</u>
1955	Devlin James A	R. L. Polk & Co.

984 ISABELLA

<u>Year</u>	<u>Uses</u>	<u>Source</u>
1955	Cardwell Leland J	R. L. Polk & Co.

992 ISABELLA

<u>Year</u>	<u>Uses</u>	<u>Source</u>
1955	Acosta Henry	R. L. Polk & Co.

ISABELLA ST

860 ISABELLA ST

<u>Year</u>	<u>Uses</u>	<u>Source</u>
1938	OATES NADIA V MRS R	Pacific Telephone
1928	bella Holly Mary E H	R.L. Polk and Co of California
1925	LOEFFLER E W R	R. L. Polk & Co. of California
1920	LOEFFLER E W R	R. L. Polk & Co. of California

861 ISABELLA ST

<u>Year</u>	<u>Uses</u>	<u>Source</u>
1938	ECONOMY LINEN SUPPLY CO	Pacific Telephone
	UNION FRENCH LAUNDRY	Pacific Telephone

FINDINGS

<u>Year</u>	<u>Uses</u>	<u>Source</u>
1933	UNION FRENCH LAUNDRY (RAYMOND ESTARZIAU LOUIS MARTIN GUS MARTIN)	R. L. Polk & Co.
1928	w French Laundry Raymond Estarziau Louis and Gustave Martin	R.L. Polk and Co of California
1925	UNION FRENCH LAUNDRY	R. L. Polk & Co. of California
1920	UNION FRENCH LAUNDRY	R. L. Polk & Co. of California

864 ISABELLA ST

<u>Year</u>	<u>Uses</u>	<u>Source</u>
2006	MARROQUIN Jose	Haines Company, Inc.
	BARRIOS Gustavo	Haines Company, Inc.
2000	ESCOBAR VICTOR M	Pacific Bell
1996	MOLINA RENAN	PACIFIC BELL DIRECTORY
	ESCOBAR VICTOR M	PACIFIC BELL DIRECTORY
1975	GOUGH H M	Pacific Telephone
1967	GOUGH HELEN M	R. L. Polk Co.
1962	Gough Helen M	Pacific Telephone
1955	GOUGH HELEN M	The Pacific Telephone & Telegraph Co.
1950	GOUGH HELEN M R	The Pacific Telephone & Telegraph Co.
1945	GOUGH HELEN M R	The Pacific Telephone & Telegraph Co.
1943	CONNOLLY John J r	R. L. Polk & Co.
	CONNOLLY Michl I r	R. L. Polk & Co.
	GOUGH A Kath sten r	R. L. Polk & Co.
	GOUGH Alice I receptionist Jacquelin Bryson h	R. L. Polk & Co.
	GOUGH Helen A sten r	R. L. Polk & Co.
	GOUGH Loretta D r	R. L. Polk & Co.
1938	GOUGH HELEN M R	Pacific Telephone
1933	GOUGH WM (ANNIE) BLRMKR H	R. L. Polk & Co.
1928	Gough Loretta stdt R	R.L. Polk and Co of California
	Gough Alice skit R	R.L. Polk and Co of California
	Gough Kath sten R	R.L. Polk and Co of California
	Gough Helen sten R	R.L. Polk and Co of California
	Gough Wm Annie blrmkr H	R.L. Polk and Co of California
1925	GOUGH WILLIAM R	R. L. Polk & Co. of California

865 ISABELLA ST

<u>Year</u>	<u>Uses</u>	<u>Source</u>
1992	OAKLAND VAN & STORAGE INC	PACIFIC BELL DIRECTORY
	ALLRED JIM	PACIFIC BELL DIRECTORY

FINDINGS

<u>Year</u>	<u>Uses</u>	<u>Source</u>
1991	Allred Jim	PACIFIC BELL WHITE PAGES
	Allred Lance	PACIFIC BELL WHITE PAGES
	Oakland Van & Storage Inc	PACIFIC BELL WHITE PAGES
1986	Allred Jim	PACIFIC BELL WHITE PAGES
1980	Allred Jim	Pacific Telephone
	Morgan Ron Custom Floral Designs	Pacific Telephone
1975	DELCHER FORWARDING SERVICE	Pacific Telephone
	DELCHER INTERCONTINENTAL AGENCY	Pacific Telephone
	MODERN VAN & STORAGE CO	Pacific Telephone
1967	KAISER GRAPHIC ARTS PRNTRS	R. L. Polk Co.
1962	KAISER GRAPHIC ARTS	Pacific Telephone
	Kaiser Graphic Arts	Pacific Telephone
	Kaiser Henry J Co Sand & Gravel Division Main Office Kaiser Center Concrete Plants	Pacific Telephone

866 ISABELLA ST

<u>Year</u>	<u>Uses</u>	<u>Source</u>
2006	No Current Listing	Haines Company, Inc.
1967	SEITZ EDWIN E o	R. L. Polk Co.
1962	Seitz Edwin E	Pacific Telephone
1955	SEITZ EDWIN E	The Pacific Telephone & Telegraph Co.
1950	SE IZ EDWIN E R	The Pacific Telephone & Telegraph Co.
1943	Seitz Edwin E jr	R. L. Polk & Co.
	Seitz Edwin E Laura mach h	R. L. Polk & Co.
1933	SEITZ EDWIN E (LAURA) H	R. L. Polk & Co.
1928	Seltz Edwin E Laura M H	R.L. Polk and Co of California
1925	SEITZ MRS EDWIN E R	R. L. Polk & Co. of California

867 ISABELLA ST

<u>Year</u>	<u>Uses</u>	<u>Source</u>
2013	ULTRANECTAR	Cole Information Services
	ETAL DESIGNS	Cole Information Services
	PINSKY BABETTE	Cole Information Services
	MOUNT EVEREST SEWING CONTRACT INCORPO	Cole Information Services
	VIVOOAKLAND	Cole Information Services
2008	BABETTE INC	Cole Information Services
	SOUTH PARK PLEATING INC	Cole Information Services
	ULTRANECTAR INC	Cole Information Services

FINDINGS

<u>Year</u>	<u>Uses</u>	<u>Source</u>
2008	ET AL IMPORTS INC	Cole Information Services
	MT EVEREST CONTRACT SEWING	Cole Information Services
2006	SPORTING GOODS	Haines Company, Inc.
	MT EVERest	Haines Company, Inc.
	ETAL DESIGN	Haines Company, Inc.
	BABETTE 51 M	Haines Company, Inc.
	AN UP GRADE	Haines Company, Inc.
2000	MT EVEREST SPORTING GOODS	Pacific Bell
1996	MT EVEREST SPORTING GOODS	PACIFIC BELL DIRECTORY
1992	BAY AREA FORWARDERS INC	PACIFIC BELL DIRECTORY
1991	Bay Area Forwarders inc	PACIFIC BELL WHITE PAGES
1986	Oakland Van & Storage Inc	PACIFIC BELL WHITE PAGES
	Interintra Forwarding Agent	PACIFIC BELL WHITE PAGES
	Cartwright Van lines Agent	PACIFIC BELL WHITE PAGES
	Bay Area Four Star Carpet & Furniture Cleaning	PACIFIC BELL WHITE PAGES
	Bay Area Fountain Service	PACIFIC BELL WHITE PAGES
	Bay Area Forwarders Inc	PACIFIC BELL WHITE PAGES
1980	Bay Area Forwarders Inc	Pacific Telephone
	Interintra Forwarding Agent	Pacific Telephone
	Oakland Van & Storage Inc	Pacific Telephone
	Smyth Van Line Inc	Pacific Telephone
1975	EXPRESS FORWARDING AGENCY	Pacific Telephone
	DELCHER INTERCONTINENTAL AGENCY	Pacific Telephone
1967	0 AKLAND VAN & STORAGE INC	R. L. Polk Co.
	MODERN VAN & STORAGE	R. L. Polk Co.
1962	Praeger D S Oakland Van & Storge Inc	Pacific Telephone
	Oakland Van & Storage Inc	Pacific Telephone
	National Van Lines Agcy Oakland Van & Storge Inc	Pacific Telephone
	Modern Van & Storage Co	Pacific Telephone
1955	YOUR OWN UNITED RETAIL STORES INC	The Pacific Telephone & Telegraph Co.
1950	MAXWELLS MAIN STORE	The Pacific Telephone & Telegraph Co.
	MAXWELL WHOLESALE HARDWARE CO	The Pacific Telephone & Telegraph Co.
1945	SANTOS M R	The Pacific Telephone & Telegraph Co.
1943	Santos Manuel Caroline Indywkr	R. L. Polk & Co.
1933	SANTOS MANUEL (CAROLINE) WTCHMN H	R. L. Polk & Co.

FINDINGS

869 ISABELLA ST

<u>Year</u>	<u>Uses</u>	<u>Source</u>
1938	LASSABATERE G R	Pacific Telephone
1933	GOUVERT D CHAUF R	R. L. Polk & Co.
1928	Lassabateri Germain slsmn Peoples Ballng Co R	R.L. Polk and Co of California

870 ISABELLA ST

<u>Year</u>	<u>Uses</u>	<u>Source</u>
2006	GILMOREKizzy	Haines Company, Inc.
1980	Wofford Oteria	Pacific Telephone
1967	LOUIS BEATRICE MRS	R. L. Polk Co.
1962	Walker Aaron	Pacific Telephone
1955	WALKER AARON R	The Pacific Telephone & Telegraph Co.
1950	WALKER AARON R	The Pacific Telephone & Telegraph Co.
1943	Lang Clarence Dora shipydwkr r	R. L. Polk & Co.
1938	PERRY TONY R	Pacific Telephone
1933	LINE PERCY (GERTRUDE) H	R. L. Polk & Co.
	LINE GERTRUDE LNDYWKR R	R. L. Polk & Co.

874 ISABELLA ST

<u>Year</u>	<u>Uses</u>	<u>Source</u>
2006	MALDONADO Santos	Haines Company, Inc.
	VALLE Sonla	Haines Company, Inc.
2000	1 MALDONADO SANTOS S	Pacific Bell
1991	Garay Salomon E	PACIFIC BELL WHITE PAGES
1986	Holmes Larry	PACIFIC BELL WHITE PAGES
1980	Thomas Irene C	Pacific Telephone
1967	DAWSON WILLIE	R. L. Polk Co.
	THOMAS VIOLA MRS	R. L. Polk Co.
1962	De Priest E B	Pacific Telephone
	Thompson Grace	Pacific Telephone
1955	FISHER SHIRLEY	The Pacific Telephone & Telegraph Co.
	HARRIS MABEL	The Pacific Telephone & Telegraph Co.
1950	RHONE LEON LAWRENCE R	The Pacific Telephone & Telegraph Co.
	HURD OLLIE R	The Pacific Telephone & Telegraph Co.
	GILLIAM RHODA R	The Pacific Telephone & Telegraph Co.
1945	KNERR W C R	The Pacific Telephone & Telegraph Co.
1943	Knerr Vany bndywkr r	R. L. Polk & Co.
	Mansueto Florence r	R. L. Polk & Co.

FINDINGS

<u>Year</u>	<u>Uses</u>	<u>Source</u>
1943	Mansueto Jos Josephine r	R. L. Polk & Co.
	Mansueto Saml USA r	R. L. Polk & Co.
	Maras John C Emily shipydwkr h	R. L. Polk & Co.
	Mansueto Vennie clk r	R. L. Polk & Co.
	Mansueto Tony shipydwkr r	R. L. Polk & Co.
1933	GLOVER FRED MACH R	R. L. Polk & Co.
	GLOVER HENRY BLRMKR R	R. L. Polk & Co.
	HARTLERY JOHN BAKER R	R. L. Polk & Co.
	HATTERY JOHN BAKER R	R. L. Polk & Co.
	MANSUETO JOS (JOSEPHINE) H	R. L. Polk & Co.
1928	Timmings COasli wid Wmi H	R.L. Polk and Co of California
	H Ray May H	R.L. Polk and Co of California
	H J H pntr R	R.L. Polk and Co of California
	Cameron Christine H	R.L. Polk and Co of California
	G Geo rigger R	R.L. Polk and Co of California
1925	PERRIN MARIE R	R. L. Polk & Co. of California
1920	GARDELLA WM R	R. L. Polk & Co. of California

875 ISABELLA ST

<u>Year</u>	<u>Uses</u>	<u>Source</u>
1950	MAGNUSON R E R	The Pacific Telephone & Telegraph Co.
1943	Powell Edith wid John clk r	R. L. Polk & Co.
	BENNETT Wm D confy r	R. L. Polk & Co.
1933	LEMAR VERONICA MRS H	R. L. Polk & Co.
	LEMAR ALICE BKPR R	R. L. Polk & Co.
1928	Lemer Veronica wid Marcel H	R.L. Polk and Co of California
	Lemer Alice H	R.L. Polk and Co of California
	Haurat Melanie R	R.L. Polk and Co of California
1925	LEMER M R	R. L. Polk & Co. of California

876 ISABELLA ST

<u>Year</u>	<u>Uses</u>	<u>Source</u>
2006	No Current Listing	Haines Company, Inc.
1986	Harris Tyrone L	PACIFIC BELL WHITE PAGES
1980	Barber Elly	Pacific Telephone
1975	BARBER ELLY	Pacific Telephone
1967	BENTLEY JATHROW D	R. L. Polk Co.
1962	Bentley J	Pacific Telephone
1955	GOTO GEO	The Pacific Telephone & Telegraph Co.

FINDINGS

<u>Year</u>	<u>Uses</u>	<u>Source</u>
1950	EBISUI HARRY N GARDNR	The Pacific Telephone & Telegraph Co.
1938	EBISUI HARRY N R	Pacific Telephone
1933	EBISUI HARRY N GDNR H MUKAWA T GDNR R	R. L. Polk & Co. R. L. Polk & Co.
1928	Geo restrwkr H 21st Clara wid Wm H	R.L. Polk and Co of California R.L. Polk and Co of California
1925	HEITMAN FRANCES R	R. L. Polk & Co. of California
1920	SWEENEY P B R	R. L. Polk & Co. of California

877 ISABELLA ST

<u>Year</u>	<u>Uses</u>	<u>Source</u>
1943	Reece Ernest Lorraine carp h Northington Raymond Sophie shipydwkr h Nevarez Antonio H Laura shipydwkr h Jenkins Evelyn Mrs h De Cambra Lucy r CONNERS Wm Helene shipydwkr h Clemens Alma Indywkr r Price Howard clk r	R. L. Polk & Co. R. L. Polk & Co. R. L. Polk & Co. R. L. Polk & Co. R. L. Polk & Co. R. L. Polk & Co. R. L. Polk & Co.
1938	JOHNSON MINNIE L R	Pacific Telephone
1933	THOMAS WM M (ELIZ) LAB H THOMAS RAY M R THOMAS EVELYN STEN R HICKS EUPHRA MRS NURSE H	R. L. Polk & Co. R. L. Polk & Co. R. L. Polk & Co. R. L. Polk & Co.
1928	n Henry shtmtlwkr H av WWm M Elzl lab R 37th Edw Ollie mldr H R av Miehl shoe shine R Phone M Kate mach R Blankenship Earl H	R.L. Polk and Co of California R.L. Polk and Co of California R.L. Polk and Co of California R.L. Polk and Co of California R.L. Polk and Co of California R.L. Polk and Co of California R.L. Polk and Co of California
1925	PLUMLEY M S A C ROOMS	R. L. Polk & Co. of California

878 ISABELLA ST

<u>Year</u>	<u>Uses</u>	<u>Source</u>
2006	HENNING Sabrina	Haines Company, Inc.
2000	A SHORT TAMEACA B RUCKER CASSANDRA R	Pacific Bell Pacific Bell
1967	DANIELS WM J	R. L. Polk Co.

FINDINGS

<u>Year</u>	<u>Uses</u>	<u>Source</u>
1962	Daniels Wm J	Pacific Telephone
1955	JORGENSEN OTTO R	The Pacific Telephone & Telegraph Co.
1950	JORGENSEN OTTO R	The Pacific Telephone & Telegraph Co.
1945	JORGENSEN OTTO R	The Pacific Telephone & Telegraph Co.
1943	Jorgenson Vernelle B clk r	R. L. Polk & Co.
1933	SUTTER HENRY W T (PEARL) ROOFER H	R. L. Polk & Co.
	HAUN HENRY W (ROSE) LAB R	R. L. Polk & Co.
1928	h Otto Rose lab H	R.L. Polk and Co of California
1920	PALINBAUM MRS R R	R. L. Polk & Co. of California

880 ISABELLA ST

<u>Year</u>	<u>Uses</u>	<u>Source</u>
2006	HUDSON Patricia	Haines Company, Inc.
1967	SUNADA HAN	R. L. Polk Co.
1962	Sunada Hana	Pacific Telephone
1955	OZAWA ITSUO	The Pacific Telephone & Telegraph Co.
1950	OZAWA ITSUO R	The Pacific Telephone & Telegraph Co.
1943	Rea John H r	R. L. Polk & Co.
	Ray Clyde Alice carp h	R. L. Polk & Co.
1938	JONES ROWLAND T MRS R	Pacific Telephone
1933	JONES ROLAND T (PHYLLIS) PLMBR H	R. L. Polk & Co.
	FIELDING GUDRUN MRS CLK R	R. L. Polk & Co.
1928	h Rowland Phyllis plmbr H	R.L. Polk and Co of California

882 ISABELLA ST

<u>Year</u>	<u>Uses</u>	<u>Source</u>
2008	THE INDIA GROUP	Cole Information Services
2006	e RILEY Dana	Haines Company, Inc.
	NDIANC	Haines Company, Inc.
1980	Hayes I Rev	Pacific Telephone
1967	HAYES ISAAC REV	R. L. Polk Co.
1962	Hayes I Rev	Pacific Telephone
1955	HAYES I REV	The Pacific Telephone & Telegraph Co.
1950	HAYES ISAAC R	The Pacific Telephone & Telegraph Co.
1945	BROOKS CHARLES O R	The Pacific Telephone & Telegraph Co.
1943	BROOKS Chas O h	R. L. Polk & Co.
	Parr Richd cook r	R. L. Polk & Co.
	LARKIN Jas L nurse r	R. L. Polk & Co.

FINDINGS

<u>Year</u>	<u>Uses</u>	<u>Source</u>
1933	SPINELLI JOHN H	R. L. Polk & Co.
1928	Spinell John H	R.L. Polk and Co of California
1925	MONTGOMERY C R R	R. L. Polk & Co. of California
1920	MAUPIN MRS S J R	R. L. Polk & Co. of California

883 ISABELLA ST

<u>Year</u>	<u>Uses</u>	<u>Source</u>
1955	PHILLIPS J	The Pacific Telephone & Telegraph Co.
1950	SIMPSON WALTER R	The Pacific Telephone & Telegraph Co.
	YOUNG PAUIL R	The Pacific Telephone & Telegraph Co.
1943	Turnage Clarence pntr r	R. L. Polk & Co.
	Selberg Edw F Ruth carp h	R. L. Polk & Co.
	Jensen Jas A Wilma welder h	R. L. Polk & Co.
1933	BITHER ROBT V (EMILY) LNDYWKR H	R. L. Polk & Co.
1928	av Chas M Trocelia paprhngr H	R.L. Polk and Co of California
1925	YOUNG C M R	R. L. Polk & Co. of California

884 ISABELLA ST

<u>Year</u>	<u>Uses</u>	<u>Source</u>
1991	Hernandez Maria	PACIFIC BELL WHITE PAGES
	Hernandez Marcella	PACIFIC BELL WHITE PAGES
	Hernandez Manuel De Jesus	PACIFIC BELL WHITE PAGES
1967	MITCHELL JAKE	R. L. Polk Co.

886 ISABELLA ST

<u>Year</u>	<u>Uses</u>	<u>Source</u>
2006	a PERRY Wanda	Haines Company, Inc.
2000	EVANS DONALD R	Pacific Bell
1980	Bell Mary L	Pacific Telephone
1975	BELL MARY L	Pacific Telephone
1967	BELL MARY L MRS	R. L. Polk Co.
1962	Bell Mary L r	Pacific Telephone
1955	BELL MARY L R	The Pacific Telephone & Telegraph Co.
1950	BELL MARY L R	The Pacific Telephone & Telegraph Co.
1945	PILARES ELAINE R	The Pacific Telephone & Telegraph Co.
1943	Pilares Chas R Dora bartndr h	R. L. Polk & Co.
	Pilares Elaine J usher r	R. L. Polk & Co.
1925	BECKER W R	R. L. Polk & Co. of California
1920	CALAIS MRS A R	R. L. Polk & Co. of California

FINDINGS

887 ISABELLA ST

<u>Year</u>	<u>Uses</u>	<u>Source</u>
1967	NO RETURN	R. L. Polk Co.
1955	FASHION BEAUTY SHOP	The Pacific Telephone & Telegraph Co.
	DAWSON DOROTHY	The Pacific Telephone & Telegraph Co.
1950	STEWART JAS W R	The Pacific Telephone & Telegraph Co.
1945	FISHER ALMA R	The Pacific Telephone & Telegraph Co.
1943	Visser Adrian carp r	R. L. Polk & Co.
	Spencer Chas E Arabella h	R. L. Polk & Co.
	Runco Mabel meatctr Sherwood Swan & Co r	R. L. Polk & Co.
	Golightly Jas V Juanita shipydwr h	R. L. Polk & Co.
	Heaton Wm H firemn OFD r	R. L. Polk & Co.
	Mankin Audie F r	R. L. Polk & Co.
1938	HEATON WM R	Pacific Telephone
1933	HEATON WM H (OLIVE C) HOSEM N OFD H	R. L. Polk & Co.
	HEATON OLLIE C MRS MGR TUFOOK PRODUCTS CO R	R. L. Polk & Co.
	HEATON DONALD E BKPR R	R. L. Polk & Co.
	WARBERG ELIZ MRS MAID R	R. L. Polk & Co.
	HEATON WILMA O ATDT HIGHLAND HOSP R	R. L. Polk & Co.

888 ISABELLA ST

<u>Year</u>	<u>Uses</u>	<u>Source</u>
2006	No Current Listing	Haines Company, Inc.
1980	Castillo Edna	Pacific Telephone
1975	FONTENETTE AZLIA	Pacific Telephone
	CASTILLO EDNA	Pacific Telephone
1967	HOWELL DOROTHY MRS	R. L. Polk Co.
1962	Howell Dorothy	Pacific Telephone
1955	MILLER TENA MRS	The Pacific Telephone & Telegraph Co.
1950	DELLAMAR LILLIAN A R	The Pacific Telephone & Telegraph Co.
1943	Marks Arth Nellie USA h	R. L. Polk & Co.
	Shootkevich Boris Marian USA h	R. L. Polk & Co.
1928	H	R.L. Polk and Co of California
	Silverstone Abr Leah service sta	R.L. Polk and Co of California

FINDINGS

890 ISABELLA ST

<u>Year</u>	<u>Uses</u>	<u>Source</u>
2006	a DENCHUKWU Ok	Haines Company, Inc.
2000	JOHNSON JANIE R	Pacific Bell
1980	Trammell Dennis C	Pacific Telephone
	Trammell Lenora	Pacific Telephone
	Williams Mary E	Pacific Telephone
1967	SINGLETARY JESSYE A MRS	R. L. Polk Co.
1962	Singletery Jessye H	Pacific Telephone
1955	SINGLETARY RICHARD	The Pacific Telephone & Telegraph Co.
1950	SINGLETARY JESSYE R	The Pacific Telephone & Telegraph Co.
1943	Schnuchel Thresa wid Fred h	R. L. Polk & Co.
1925	MIRES ELIZABETH R	R. L. Polk & Co. of California

892 ISABELLA ST

<u>Year</u>	<u>Uses</u>	<u>Source</u>
2006	SIMPSON Roxane	Haines Company, Inc.
1980	Richardson Lelia	Pacific Telephone
1967	CLAY LOUISE	R. L. Polk Co.
1950	CROWLEY CARL W R	The Pacific Telephone & Telegraph Co.
1943	KING Pearl G wid G A h	R. L. Polk & Co.
1938	QUEIROLO C A MRS R	Pacific Telephone
1933	QUEIROLO C A PHYS	R. L. Polk & Co.
	QUEIROLO GABRIEL (FORNERIS & QUEIROLO) R	R. L. Polk & Co.
1928	Queirolo Caesar A Jane phys	R.L. Polk and Co of California
	Queirolo Gabriel A R	R.L. Polk and Co of California
1925	QUEIROLO DR C A R	R. L. Polk & Co. of California
1920	QUEIROLO DR C A R	R. L. Polk & Co. of California

894 ISABELLA ST

<u>Year</u>	<u>Uses</u>	<u>Source</u>
1967	GROGAN JOHNNIE M MRS	R. L. Polk Co.
	SKINNER VESTA B MRS	R. L. Polk Co.
1962	Grogan Ellis	Pacific Telephone
1955	LEWIS CURRY	The Pacific Telephone & Telegraph Co.
	LEWIS CLARENCE LEE R	The Pacific Telephone & Telegraph Co.
1950	LEWIS CLARENCE LEE R	The Pacific Telephone & Telegraph Co.
1945	ATTI ENRICO R	The Pacific Telephone & Telegraph Co.
1943	Atti Jos USMC r	R. L. Polk & Co.

FINDINGS

<u>Year</u>	<u>Uses</u>	<u>Source</u>
1943	Atti Enrico Naicoletta driver h	R. L. Polk & Co.
1938	ATTI ENRICO R	Pacific Telephone
1933	ATTI JOS R	R. L. Polk & Co.
	ATTI ENRICO (NICOLETTA) JAN H	R. L. Polk & Co.

896 ISABELLA ST

<u>Year</u>	<u>Uses</u>	<u>Source</u>
2013	TRUE VINE MINISTRIES	Cole Information Services
	TRUE VINE MISSIONARYADMIN OFFC	Cole Information Services
2008	TRUE VINE MISSIONARY BAPTIST CHURCH	Cole Information Services
2006	TRUEVINE	Haines Company, Inc.
	AFRICAN CHLD	Haines Company, Inc.
	MISSIONARY BAPT	Haines Company, Inc.
	ADVNC LEARNING	Haines Company, Inc.
2000	AFRICAN CHILDREN ADVANCED LEARNING CENTER	Pacific Bell
	TRUE VINE MISSIONARY BAPTIST CHURCH	Pacific Bell
1996	AFRICAN CHILDREN ADVANCED LEARNING CENTER	PACIFIC BELL DIRECTORY
	TRUE VINE MISSIONARY BAPTIST CHURCH	PACIFIC BELL DIRECTORY
1992	TRUE VINE MISSIONARY BAPTIST CHURCH	PACIFIC BELL DIRECTORY
1991	Home Systems Control Protection Services Division	PACIFIC BELL WHITE PAGES
	HON E YW E LL BULL IN C See Bull Worldwide Information Systems	PACIFIC BELL WHITE PAGES
	Honeywell Protection Services	PACIFIC BELL WHITE PAGES
	Hong A	PACIFIC BELL WHITE PAGES
	Kask Corp	PACIFIC BELL WHITE PAGES
	Kask Security Systems	PACIFIC BELL WHITE PAGES
1986	KAS K S E CURITY S YS TE MS	PACIFIC BELL WHITE PAGES
	Kask Corp	PACIFIC BELL WHITE PAGES
	H & L Security System	PACIFIC BELL WHITE PAGES
	Kaskey Cindy	PACIFIC BELL WHITE PAGES
	Kaski A C	PACIFIC BELL WHITE PAGES
	Link Pacific	PACIFIC BELL WHITE PAGES
	Link Patrick	PACIFIC BELL WHITE PAGES
	Link Photograph	PACIFIC BELL WHITE PAGES
1980	Scott Buttner Corp	Pacific Telephone

FINDINGS

<u>Year</u>	<u>Uses</u>	<u>Source</u>
1967	CONTR	R. L. Polk Co.
	SCOTT BUTTNER ELECTRIC CO INC	R. L. Polk Co.
1965	SCOTT BUTTNER ELECTRIC CO INC	R. L. Polk & Co.
1962	SCOTT BUTTNER ELECTRIC CO OF OAKLAND INC	Pacific Telephone
1938	GROCERS MILK CO	Pacific Telephone
	OAK-DELL DAIRY PRODUCTS DISTR	Pacific Telephone

898 ISABELLA ST

<u>Year</u>	<u>Uses</u>	<u>Source</u>
1962	Dianus Lamps	Pacific Telephone
1950	KOHNSTAMM H & CO INC	The Pacific Telephone & Telegraph Co.

MARK ST

2031 MARK ST

<u>Year</u>	<u>Uses</u>	<u>Source</u>
1967	DAVIS TILLIE MRS	R. L. Polk Co.

2033 MARK ST

<u>Year</u>	<u>Uses</u>	<u>Source</u>
1967	WILKERSON DEWEY	R. L. Polk Co.

2035 MARK ST

<u>Year</u>	<u>Uses</u>	<u>Source</u>
1967	GILMORE B J	R. L. Polk Co.

2037 MARK ST

<u>Year</u>	<u>Uses</u>	<u>Source</u>
1967	ROBINSON LEWIS C	R. L. Polk Co.

2041 MARK ST

<u>Year</u>	<u>Uses</u>	<u>Source</u>
1967	SAMUEL ALFPED	R. L. Polk Co.

2043 MARK ST

<u>Year</u>	<u>Uses</u>	<u>Source</u>
1967	FEEMSTER EUG	R. L. Polk Co.

2045 MARK ST

<u>Year</u>	<u>Uses</u>	<u>Source</u>
1967	DUPREE LAWRENCE TE	R. L. Polk Co.

FINDINGS

2049 MARK ST

<u>Year</u>	<u>Uses</u>	<u>Source</u>
1967	ANDRADE JOHNNIE	R. L. Polk Co.

2100 MARK ST

<u>Year</u>	<u>Uses</u>	<u>Source</u>
1967	SOBEK LILYAN LIQUOR DLR	R. L. Polk Co.

2102 MARK ST

<u>Year</u>	<u>Uses</u>	<u>Source</u>
1967	JACKSON HAUGHTY	R. L. Polk Co.

2110 MARK ST

<u>Year</u>	<u>Uses</u>	<u>Source</u>
1967	WALSH CHESTER W	R. L. Polk Co.

2112 MARK ST

<u>Year</u>	<u>Uses</u>	<u>Source</u>
1967	VACANT	R. L. Polk Co.

2120 MARK ST

<u>Year</u>	<u>Uses</u>	<u>Source</u>
1967	GARGURIVICH ANTONE	R. L. Polk Co.

2126 MARK ST

<u>Year</u>	<u>Uses</u>	<u>Source</u>
1967	HAROLDS BODY SHOP AUTO REPR	R. L. Polk Co.

2134 MARK ST

<u>Year</u>	<u>Uses</u>	<u>Source</u>
1967	STANFORD LAUNDRY	R. L. Polk Co.

2224 MARK ST

<u>Year</u>	<u>Uses</u>	<u>Source</u>
1967	VACANT	R. L. Polk Co.

2271 MARK ST

<u>Year</u>	<u>Uses</u>	<u>Source</u>
1967	CAPERS TONY CO VENDING	R. L. Polk Co.

2280 MARK ST

<u>Year</u>	<u>Uses</u>	<u>Source</u>
1967	VACANT	R. L. Polk Co.

FINDINGS

2285 MARK ST

<u>Year</u>	<u>Uses</u>	<u>Source</u>
1967	VACANT	R. L. Polk Co.

2300 MARK ST

<u>Year</u>	<u>Uses</u>	<u>Source</u>
1967	GLOVATOPIUM THE LEATHER CLNS	R. L. Polk Co.

2303 MARK ST

<u>Year</u>	<u>Uses</u>	<u>Source</u>
1967	VACANT	R. L. Polk Co.

2307 MARK ST

<u>Year</u>	<u>Uses</u>	<u>Source</u>
1967	GOMEZ JESSIE	R. L. Polk Co.

2309 MARK ST

<u>Year</u>	<u>Uses</u>	<u>Source</u>
1967	VELFZ RUBEN	R. L. Polk Co.

2311 MARK ST

<u>Year</u>	<u>Uses</u>	<u>Source</u>
1967	GATSON DAVID	R. L. Polk Co.

2315 MARK ST

<u>Year</u>	<u>Uses</u>	<u>Source</u>
1967	RIVERA ERNEST	R. L. Polk Co.

2317 MARK ST

<u>Year</u>	<u>Uses</u>	<u>Source</u>
1967	LOPEZ ALBERT TW	R. L. Polk Co.

2321 MARK ST

<u>Year</u>	<u>Uses</u>	<u>Source</u>
1967	CHEW HARRY G	R. L. Polk Co.

2325 MARK ST

<u>Year</u>	<u>Uses</u>	<u>Source</u>
1967	VASQUEZ HENRY	R. L. Polk Co.

2327 MARK ST

<u>Year</u>	<u>Uses</u>	<u>Source</u>
1967	OAKLAND MARKET GRO	R. L. Polk Co.

FINDINGS

2333 MARK ST

<u>Year</u>	<u>Uses</u>	<u>Source</u>
1967	ROBERTSON CLARENCE A	R. L. Polk Co.

2335 MARK ST

<u>Year</u>	<u>Uses</u>	<u>Source</u>
1967	LITTLE HARLEM CAFE PESTP	R. L. Polk Co.

2336 MARK ST

<u>Year</u>	<u>Uses</u>	<u>Source</u>
1967	ELLIOTT & ELLIOTT ROOFING CO	R. L. Polk Co.
	CONTRS	R. L. Polk Co.

2339 MARK ST

<u>Year</u>	<u>Uses</u>	<u>Source</u>
1967	VACANT 2339 THRU	R. L. Polk Co.

2345 MARK ST

<u>Year</u>	<u>Uses</u>	<u>Source</u>
1967	BELL JUANITA MRS	R. L. Polk Co.

2347 MARK ST

<u>Year</u>	<u>Uses</u>	<u>Source</u>
1967	MAq KET WASH HOUSE	R. L. Polk Co.

2400 MARK ST

<u>Year</u>	<u>Uses</u>	<u>Source</u>
1967	TWENTY FOUR HUNDRED LIQUORS	R. L. Polk Co.

2404 MARK ST

<u>Year</u>	<u>Uses</u>	<u>Source</u>
1967	MARSHALL ICA MRS	R. L. Polk Co.

2406 MARK ST

<u>Year</u>	<u>Uses</u>	<u>Source</u>
1967	BROWN VIVIAN	R. L. Polk Co.
	FONTESA CHARLES	R. L. Polk Co.

2408 MARK ST

<u>Year</u>	<u>Uses</u>	<u>Source</u>
1967	VACANT 2408 THRU	R. L. Polk Co.

FINDINGS

2415 MARK ST

<u>Year</u>	<u>Uses</u>	<u>Source</u>
1967	FLUKER JAMES K	R. L. Polk Co.

2417 MARK ST

<u>Year</u>	<u>Uses</u>	<u>Source</u>
1967	VACANT 2415 THRU	R. L. Polk Co.

2418 MARK ST

<u>Year</u>	<u>Uses</u>	<u>Source</u>
1967	FASHIONABLE BEAUTY SALONS	R. L. Polk Co.
	A WALKERS C L BARBER SHOP	R. L. Polk Co.

2419 MARK ST

<u>Year</u>	<u>Uses</u>	<u>Source</u>
1967	VACANT	R. L. Polk Co.

2420 MARK ST

<u>Year</u>	<u>Uses</u>	<u>Source</u>
1967	MORRIS ULYSSES L	R. L. Polk Co.

2421 MARK ST

<u>Year</u>	<u>Uses</u>	<u>Source</u>
1967	STRINGFIELD THOS	R. L. Polk Co.

2423 MARK ST

<u>Year</u>	<u>Uses</u>	<u>Source</u>
1967	HERNANDEZ LEO TW	R. L. Polk Co.

2426 MARK ST

<u>Year</u>	<u>Uses</u>	<u>Source</u>
1967	LEVY MARCELLUS E	R. L. Polk Co.

2434 MARK ST

<u>Year</u>	<u>Uses</u>	<u>Source</u>
1967	RENT A TRAILER SYSTEM	R. L. Polk Co.
	U S RENTS	R. L. Polk Co.

2435 MARK ST

<u>Year</u>	<u>Uses</u>	<u>Source</u>
1967	SIMPSON LEE TW	R. L. Polk Co.
	CARLSON CARL J S	R. L. Polk Co.

FINDINGS

MARKET

2031 MARKET

<u>Year</u>	<u>Uses</u>	<u>Source</u>
1955	CLEVELAND EUGENIA	The Pacific Telephone & Telegraph Co.
	CLEVELAND RUDOLPH	The Pacific Telephone & Telegraph Co.

2035 MARKET

<u>Year</u>	<u>Uses</u>	<u>Source</u>
1970	GILMORE B J	Pacific Telephone Directory

2037 MARKET

<u>Year</u>	<u>Uses</u>	<u>Source</u>
1970	GATSON LONNIE	Pacific Telephone Directory
	GATSON ROBBIE	Pacific Telephone Directory
1955	DUCKWORTH AGNES	The Pacific Telephone & Telegraph Co.

2043 MARKET

<u>Year</u>	<u>Uses</u>	<u>Source</u>
1975	FELLEY ME	Pacific Telephone
1970	FEEMSTER EUGENE	Pacific Telephone Directory
1955	RICHARDSON WILMA MRS	The Pacific Telephone & Telegraph Co.

2049 MARKET

<u>Year</u>	<u>Uses</u>	<u>Source</u>
1975	ANDRADE JOHN A MRS	Pacific Telephone
1970	ANDRADE JOHN A MRS	Pacific Telephone Directory
1955	SCOTT WILLIE B MRS	The Pacific Telephone & Telegraph Co.
	REMSON R	The Pacific Telephone & Telegraph Co.
	POLK JAS	The Pacific Telephone & Telegraph Co.
	POLK ARDELIA	The Pacific Telephone & Telegraph Co.

2100 MARKET

<u>Year</u>	<u>Uses</u>	<u>Source</u>
1955	SOBEK LILYAN	The Pacific Telephone & Telegraph Co.

2102 MARKET

<u>Year</u>	<u>Uses</u>	<u>Source</u>
1975	HARRIET TUBMAN MAEDICAL CENTER	Pacific Telephone
1955	EDWARDS PERCY	The Pacific Telephone & Telegraph Co.

FINDINGS

2110 MARKET

<u>Year</u>	<u>Uses</u>	<u>Source</u>
1970	WALSH CHESTER W	Pacific Telephone Directory

2126 MARKET

<u>Year</u>	<u>Uses</u>	<u>Source</u>
1970	HAROLD S AUTO BODY & FENDER SHOP	Pacific Telephone Directory
	HAROLD S AUTO BODY & FENDER SHOP	Pacific Telephone Directory

2134 MARKET

<u>Year</u>	<u>Uses</u>	<u>Source</u>
1970	STANFORD LAUNDRY	Pacific Telephone Directory

2154 MARKET

<u>Year</u>	<u>Uses</u>	<u>Source</u>
1925	CARDINET CANDY CO CONFCTRS	R. L. Polk & Co. of California
1920	CARDINET CANDY CO CONFCTRS	R. L. Polk & Co. of California

2166 MARKET

<u>Year</u>	<u>Uses</u>	<u>Source</u>
1970	OLD TOWN RIBBON & CARBON CO INC OF CALIF SAN FRANCISCO	Pacific Telephone Directory
1955	WEBB JERVIS B CO OF CALIF CONVEYORS SAN FRANCISCO	The Pacific Telephone & Telegraph Co.

2201 MARKET

<u>Year</u>	<u>Uses</u>	<u>Source</u>
1920	CORDANO & LANELLA CIGARS	R. L. Polk & Co. of California

2231 MARKET

<u>Year</u>	<u>Uses</u>	<u>Source</u>
1955	AMER GREETINGS CORP SAN FRANCISCO	The Pacific Telephone & Telegraph Co.

2257 MARKET

<u>Year</u>	<u>Uses</u>	<u>Source</u>
1955	LORENTZEN CO LINOLM & CARPTS	The Pacific Telephone & Telegraph Co.

2271 MARKET

<u>Year</u>	<u>Uses</u>	<u>Source</u>
1970	CAPERS TONY CO	Pacific Telephone Directory

FINDINGS

2300 MARKET

<u>Year</u>	<u>Uses</u>	<u>Source</u>
1975	GEORGE S AUTO REPAIR	Pacific Telephone
1970	GLOVATORIUM SPECIALTY CLEANERS	Pacific Telephone Directory
	GLOVATORIUM THE LEATHR CLNRS	Pacific Telephone Directory
1955	NO-D-LAY DRY CLEANERS	The Pacific Telephone & Telegraph Co.

2301 MARKET

<u>Year</u>	<u>Uses</u>	<u>Source</u>
1970	S C M CORP SEE SMITH-CORONA MARCHANT DIV OF S C M CORP SAN FRANCISCO	Pacific Telephone Directory
	SMITH CORONA MARCHANT DIV OF S C M CORP SAN FRANCISCO	Pacific Telephone Directory

2307 MARKET

<u>Year</u>	<u>Uses</u>	<u>Source</u>
1955	TERRY HAROLD V	The Pacific Telephone & Telegraph Co.

2310 MARKET

<u>Year</u>	<u>Uses</u>	<u>Source</u>
1955	GLOVATORIUM THE LEATHR CLNRS	The Pacific Telephone & Telegraph Co.

2315 MARKET

<u>Year</u>	<u>Uses</u>	<u>Source</u>
1970	RIVERA ERNEST	Pacific Telephone Directory

2317 MARKET

<u>Year</u>	<u>Uses</u>	<u>Source</u>
1955	LINDSEY ALEX	The Pacific Telephone & Telegraph Co.

2325 MARKET

<u>Year</u>	<u>Uses</u>	<u>Source</u>
1955	LEE ALEX	The Pacific Telephone & Telegraph Co.

2327 MARKET

<u>Year</u>	<u>Uses</u>	<u>Source</u>
1955	OAKLAND MARKET	The Pacific Telephone & Telegraph Co.

2335 MARKET

<u>Year</u>	<u>Uses</u>	<u>Source</u>
1970	JIM S LITTLE HARLEM RESTAURANT	Pacific Telephone Directory
	JIM S REC	Pacific Telephone Directory

FINDINGS

2336 MARKET

<u>Year</u>	<u>Uses</u>	<u>Source</u>
1975	ELLIOTT AND ELLIOTT ROOFING CO CAL-SKYLIGHT MFG	Pacific Telephone Pacific Telephone
1973	ELLIOTT AND ELLIOTT ROOFING CO	Pacific Telephone
1970	ELLIOTT AND ELLIOTT CO ROOFERS ELLIOTT AND ELLIOTT ROOFING CO	Pacific Telephone Directory Pacific Telephone Directory
1955	BOSTITCH-WESTERN INC SAN FRANCISCO ELLIOTT & ELLIOTT CO ROOFERS	The Pacific Telephone & Telegraph Co. The Pacific Telephone & Telegraph Co.

2343 MARKET

<u>Year</u>	<u>Uses</u>	<u>Source</u>
1955	MARSHALL S PLACE	The Pacific Telephone & Telegraph Co.

2347 MARKET

<u>Year</u>	<u>Uses</u>	<u>Source</u>
1970	MARKET WASH HOUSE	Pacific Telephone Directory

2360 MARKET

<u>Year</u>	<u>Uses</u>	<u>Source</u>
1970	CHAFFEE RALPH COMPANY PACKNG EQUIP SAN FRANCISCO	Pacific Telephone Directory

2400 MARKET

<u>Year</u>	<u>Uses</u>	<u>Source</u>
1970	TWENTY FOUR HUNDRED LIQUORS	Pacific Telephone Directory

2404 MARKET

<u>Year</u>	<u>Uses</u>	<u>Source</u>
1975	MARSHALL LCA MRS	Pacific Telephone
1970	MARSHALL ICA MRS	Pacific Telephone Directory
1955	DORSEY ARMSTEAD	The Pacific Telephone & Telegraph Co.

2406 MARKET

<u>Year</u>	<u>Uses</u>	<u>Source</u>
1955	DIGGLES SALLY	The Pacific Telephone & Telegraph Co.

2408 MARKET

<u>Year</u>	<u>Uses</u>	<u>Source</u>
1955	COZY KITCHEN	The Pacific Telephone & Telegraph Co.

FINDINGS

2415 MARKET

<u>Year</u>	<u>Uses</u>	<u>Source</u>
1970	TRIPLE E TELEVISION	Pacific Telephone Directory

2416 MARKET

<u>Year</u>	<u>Uses</u>	<u>Source</u>
1975	DOMBRINK H CO ART GIS	Pacific Telephone
1970	DOMBRINK H CO ART GLS	Pacific Telephone Directory
1955	DOMBRINK H CO ART GLASS	The Pacific Telephone & Telegraph Co.

2417 MARKET

<u>Year</u>	<u>Uses</u>	<u>Source</u>
1970	RICHARDSON SUNNY LEE	Pacific Telephone Directory
1955	YOUNG ESKEW SR	The Pacific Telephone & Telegraph Co.

2418 MARKET

<u>Year</u>	<u>Uses</u>	<u>Source</u>
1975	FASHIONABLE BEAUTY SALONS	Pacific Telephone
1970	FASHIONABLE BEAUTY SALONS	Pacific Telephone Directory

2419 MARKET

<u>Year</u>	<u>Uses</u>	<u>Source</u>
1955	BREWSTER LAURA P	The Pacific Telephone & Telegraph Co.

2420 MARKET

<u>Year</u>	<u>Uses</u>	<u>Source</u>
1975	MORRIS ULYSSES	Pacific Telephone
1970	MORRIS ULYSSES	Pacific Telephone Directory
1955	MORRIS ULYSSES	The Pacific Telephone & Telegraph Co.

2421 MARKET

<u>Year</u>	<u>Uses</u>	<u>Source</u>
1970	WHITE T L	Pacific Telephone Directory
1955	BARNETT HAMPTON BARNETT S FOUNTAIN & LUNCH	The Pacific Telephone & Telegraph Co.
	BARNETT S FOUNTAIN & LUNCH	The Pacific Telephone & Telegraph Co.

2423 MARKET

<u>Year</u>	<u>Uses</u>	<u>Source</u>
1970	SCOTT JOHN	Pacific Telephone Directory

FINDINGS

2426 MARKET

<u>Year</u>	<u>Uses</u>	<u>Source</u>
1970	LEVY ALFRED S	Pacific Telephone Directory

2431 MARKET

<u>Year</u>	<u>Uses</u>	<u>Source</u>
1955	HATLEY ISAAC	The Pacific Telephone & Telegraph Co.
	WASH IRENE MRS	The Pacific Telephone & Telegraph Co.
	PRICE VINA	The Pacific Telephone & Telegraph Co.
	THORNTON L C	The Pacific Telephone & Telegraph Co.

2432 MARKET

<u>Year</u>	<u>Uses</u>	<u>Source</u>
1955	ROY S SUPPLIES	The Pacific Telephone & Telegraph Co.

2434 MARKET

<u>Year</u>	<u>Uses</u>	<u>Source</u>
1975	JACK S RENT A TRAILER	Pacific Telephone
	MAJOR LEASING COMPANY	Pacific Telephone
1970	U S RENTS TRLR RENTLS	Pacific Telephone Directory
	RENT-A-TRAILER SYSTEM	Pacific Telephone Directory
	MAJOR LEASING COMPANY	Pacific Telephone Directory
	JACK S RENT A TRAILER	Pacific Telephone Directory
1955	ALL AMER TRAILER RENTALS	The Pacific Telephone & Telegraph Co.

2435 MARKET

<u>Year</u>	<u>Uses</u>	<u>Source</u>
1970	CARLSON CARL J	Pacific Telephone Directory

2418A MARKET

<u>Year</u>	<u>Uses</u>	<u>Source</u>
1970	WALKER S C L BARBER SHOP	Pacific Telephone Directory
1955	WALKER S C L BARBER SHOP	The Pacific Telephone & Telegraph Co.

2406 1/2 MARKET

<u>Year</u>	<u>Uses</u>	<u>Source</u>
1970	LONG ARTHUR	Pacific Telephone Directory
1955	JOHNSON MACK	The Pacific Telephone & Telegraph Co.

FINDINGS

MARKET AVE

2031 MARKET AVE

<u>Year</u>	<u>Uses</u>	<u>Source</u>
1950	CLEVELAND RUDOLPH R	The Pacific Telephone & Telegraph Co.

2049 MARKET AVE

<u>Year</u>	<u>Uses</u>	<u>Source</u>
1950	LARKTIN CHRISTINEA R	The Pacific Telephone & Telegraph Co.

2102 MARKET AVE

<u>Year</u>	<u>Uses</u>	<u>Source</u>
1950	THOMPSON WM T R	The Pacific Telephone & Telegraph Co.

2134 MARKET AVE

<u>Year</u>	<u>Uses</u>	<u>Source</u>
1950	STANFORD LAUNDRY	The Pacific Telephone & Telegraph Co.

2207 MARKET AVE

<u>Year</u>	<u>Uses</u>	<u>Source</u>
1950	FREEAR LORENTZEN CO	The Pacific Telephone & Telegraph Co.

2217 MARKET AVE

<u>Year</u>	<u>Uses</u>	<u>Source</u>
1950	J & IK AUTO REPAIR	The Pacific Telephone & Telegraph Co.

2233 MARKET AVE

<u>Year</u>	<u>Uses</u>	<u>Source</u>
1950	OAKLAND TERRAZZO CO	The Pacific Telephone & Telegraph Co.

2300 MARKET AVE

<u>Year</u>	<u>Uses</u>	<u>Source</u>
1950	NO D LAY DRY CLEANIERS	The Pacific Telephone & Telegraph Co.

2302 MARKET AVE

<u>Year</u>	<u>Uses</u>	<u>Source</u>
1991	A & A Construction Co	PACIFIC BELL WHITE PAGES

2336 MARKET AVE

<u>Year</u>	<u>Uses</u>	<u>Source</u>
1979	ELLIOTT AND ELLIOTT ROOFING CO	Pacific Telephone
1976	ELLIOTT AND ELLIOTT ROOFING CO	R. L. Polk & Co.

FINDINGS

<u>Year</u>	<u>Uses</u>	<u>Source</u>
1950	CROWN ROOF CO	The Pacific Telephone & Telegraph Co.

2337 MARKET AVE

<u>Year</u>	<u>Uses</u>	<u>Source</u>
1950	RICHARDSON ALBERT R	The Pacific Telephone & Telegraph Co.

2358 MARKET AVE

<u>Year</u>	<u>Uses</u>	<u>Source</u>
1991	Century Cable Of Northern California	PACIFIC BELL WHITE PAGES

2400 MARKET AVE

<u>Year</u>	<u>Uses</u>	<u>Source</u>
1950	COOK ARTALIA K R	The Pacific Telephone & Telegraph Co.

2417 MARKET AVE

<u>Year</u>	<u>Uses</u>	<u>Source</u>
1950	KISTER DEANE EMRS R	The Pacific Telephone & Telegraph Co.

2418 MARKET AVE

<u>Year</u>	<u>Uses</u>	<u>Source</u>
1928	PETERS Edw Alda whol dried fruits	R.L. Polk and Co of California

2421 MARKET AVE

<u>Year</u>	<u>Uses</u>	<u>Source</u>
1950	LAMAR S NEWS STAND	The Pacific Telephone & Telegraph Co.

2431 MARKET AVE

<u>Year</u>	<u>Uses</u>	<u>Source</u>
1950	JEFFERSON RAY L R	The Pacific Telephone & Telegraph Co.

2432 MARKET AVE

<u>Year</u>	<u>Uses</u>	<u>Source</u>
1950	SMITH JOHNNY W R	The Pacific Telephone & Telegraph Co.

MARKET ST

2031 MARKET ST

<u>Year</u>	<u>Uses</u>	<u>Source</u>
2006	e BEASLEY Henry	Haines Company, Inc.
	HICKS B	Haines Company, Inc.
1962	Foster Sonny Lee	Pacific Telephone
1943	Alvarez Jesse Dina shipydwkr h	R. L. Polk & Co.

FINDINGS

<u>Year</u>	<u>Uses</u>	<u>Source</u>
1933	ALEXANDER JOHN W (INA) CAR CLNR H	R. L. Polk & Co.
1928	dr Nath Ada lab H	R.L. Polk and Co of California

2033 MARKET ST

<u>Year</u>	<u>Uses</u>	<u>Source</u>
2006	No Current Listing	Haines Company, Inc.
1962	Johnson Russell	Pacific Telephone
1955	JOHNSON RUSSELL R	The Pacific Telephone & Telegraph Co.
1950	JOHNSON RUSSELL R	The Pacific Telephone & Telegraph Co.
1945	JOHNSON RUSSELL R	The Pacific Telephone & Telegraph Co.
1943	JOHNSON Russell O shipydwkr r Cleveland Rudolph Eugenia mech hlpr h	R. L. Polk & Co. R. L. Polk & Co.
	BOND Myrtle V Mrs h	R. L. Polk & Co.
1928	Sasse Cath R	R.L. Polk and Co of California

2035 MARKET ST

<u>Year</u>	<u>Uses</u>	<u>Source</u>
2006	No Current Listing	Haines Company, Inc.
2000	THOMPSON JANETTE	Pacific Bell
1962	Gilmore B J r	Pacific Telephone
1955	GILMORE B J R	The Pacific Telephone & Telegraph Co.
1950	GILMORE B J R	The Pacific Telephone & Telegraph Co.
1945	JENSEN KARL R	The Pacific Telephone & Telegraph Co.
1943	MONROE Ethel Mrs h Jensen Karl T Helen J driver h	R. L. Polk & Co. R. L. Polk & Co.
1933	NEWELL A J H	R. L. Polk & Co.
1928	h Arth Lena car clnr H Constance Thos Tessa milimn R	R.L. Polk and Co of California R.L. Polk and Co of California
1925	MARTIN ALBERTA C R	R. L. Polk & Co. of California

2037 MARKET ST

<u>Year</u>	<u>Uses</u>	<u>Source</u>
2006	e BEASLEY Henry	Haines Company, Inc.
1962	Gatson Lonnie Gatson Robbie	Pacific Telephone Pacific Telephone
1950	BENDY E L R DAVIS WNN R	The Pacific Telephone & Telegraph Co. The Pacific Telephone & Telegraph Co.
1943	Harkins Edwin Jimmie h Newell Jewell beauty opr r	R. L. Polk & Co. R. L. Polk & Co.

FINDINGS

<u>Year</u>	<u>Uses</u>	<u>Source</u>
1933	GEISLER A F LAB R	R. L. Polk & Co.
	GEISLER JOS (ESTELLE) CHAUF H	R. L. Polk & Co.
1928	Cleone Clifford W Estella slsmn H	R.L. Polk and Co of California
	r Helen stdt R	R.L. Polk and Co of California
	H Hubert stdt R	R.L. Polk and Co of California

2041 MARKET ST

<u>Year</u>	<u>Uses</u>	<u>Source</u>
2008	DUNCANS MANAGEMENT	Cole Information Services
2006	DUNCANS	Haines Company, Inc.
	MANAGEMENT	Haines Company, Inc.
1962	Williams C Rev	Pacific Telephone
	Brown Charlie	Pacific Telephone
1943	HICKS Clarence Esther waiter r	R. L. Polk & Co.
	Burris Philip shipydwr r	R. L. Polk & Co.
	Lewis Robt M mech r	R. L. Polk & Co.
	Spencer Ara L Mrs cook h	R. L. Polk & Co.
1928	n Fanny wid Jas H	R.L. Polk and Co of California

2043 MARKET ST

<u>Year</u>	<u>Uses</u>	<u>Source</u>
2006	NAVARRETE Pedr	Haines Company, Inc.
2000	MARRERO VINCENTE A	Pacific Bell
1962	Richardson Wilma Mrs	Pacific Telephone
1950	RICHARDSON WILMA MRS R	The Pacific Telephone & Telegraph Co.
	ELLINIGTON C L R	The Pacific Telephone & Telegraph Co.
1945	RICHARDSON WILMA MRS R	The Pacific Telephone & Telegraph Co.
1943	West Russell G r	R. L. Polk & Co.
	Shannon Saml shipydwr r	R. L. Polk & Co.
	Mc Kinney John T shipydwr r	R. L. Polk & Co.
	Richardson Mack O Wilma jan CDB h	R. L. Polk & Co.
1938	RICHARDSON WILMA MRS R	Pacific Telephone
1933	RICHARDSON MACK O (WILMA) H	R. L. Polk & Co.
1928	Arch M 0 Wilna elk H	R.L. Polk and Co of California
1925	OVERTON MRS A R	R. L. Polk & Co. of California
1920	OVERTON ANDA R	R. L. Polk & Co. of California

FINDINGS

2045 MARKET ST

<u>Year</u>	<u>Uses</u>	<u>Source</u>
2006	BATES Thelma	Haines Company, Inc.
1962	Dupree Lawrence B	Pacific Telephone
	Dupree Alice Mrs	Pacific Telephone
1955	DUPREE ALICE MRS R	The Pacific Telephone & Telegraph Co.
1950	DUPREE ALICE MRS R	The Pacific Telephone & Telegraph Co.
1945	DUPREE ALICE MRS R	The Pacific Telephone & Telegraph Co.
1943	Susanj Jos h	R. L. Polk & Co.
1933	VASSELL FLORENTINE R	R. L. Polk & Co.
	SIMPSON DILLARD DOORMN R	R. L. Polk & Co.
	ELLIS LEONA COOK R	R. L. Polk & Co.
	ELLIS ARTH (LEONA) H	R. L. Polk & Co.
1928	t Arth Leona waiter H	R.L. Polk and Co of California
1925	VANCE WM L R	R. L. Polk & Co. of California

2049 MARKET ST

<u>Year</u>	<u>Uses</u>	<u>Source</u>
2006	ANDRADE Birda	Haines Company, Inc.
	1ST ST	Haines Company, Inc.
2000	SCOTT C L	Pacific Bell
1996	ANDRADE BIRDA R	PACIFIC BELL DIRECTORY
	SCOTT C L	PACIFIC BELL DIRECTORY
1992	ANDRADE BIRDA R	PACIFIC BELL DIRECTORY
	SCOTT C L	PACIFIC BELL DIRECTORY
1991	Andrade Kevin	PACIFIC BELL WHITE PAGES
	Andrade John A Mrs	PACIFIC BELL WHITE PAGES
	Scott CL	PACIFIC BELL WHITE PAGES
	Andrade L M	PACIFIC BELL WHITE PAGES
1986	Scott C L	PACIFIC BELL WHITE PAGES
	Andrade L	PACIFIC BELL WHITE PAGES
	Andrade L	PACIFIC BELL WHITE PAGES
	Andrade John A Mrs	PACIFIC BELL WHITE PAGES
1980	Andrade John A Mrs	Pacific Telephone
	Scott C L	Pacific Telephone
1950	MORRIS ULYSSES R	The Pacific Telephone & Telegraph Co.
1945	MACK CURTIS MRS R	The Pacific Telephone & Telegraph Co.
	REMSON J H R	The Pacific Telephone & Telegraph Co.
1943	Abraham Steven r	R. L. Polk & Co.
	Balley Ruby Mrs restrwkr r	R. L. Polk & Co.

FINDINGS

<u>Year</u>	<u>Uses</u>	<u>Source</u>
1943	Hamilton Edw E shoe shiner r	R. L. Polk & Co.
	Remson Roy h	R. L. Polk & Co.
1938	REMSON H B MRS R	Pacific Telephone
1933	LEWIS FRANK LAB R	R. L. Polk & Co.
	MOE ALEX PORTER R	R. L. Polk & Co.
	REMSEN BIRDIE MRS H	R. L. Polk & Co.
1928	Remson Henry Biride lab H	R.L. Polk and Co of California
	Ruble Bernard Edith R	R.L. Polk and Co of California
1925	REMSON MRS H B R	R. L. Polk & Co. of California
1920	VAUGHNS W R	R. L. Polk & Co. of California

2100 MARKET ST

<u>Year</u>	<u>Uses</u>	<u>Source</u>
2013	KINGS GUMBO INN	Cole Information Services
1991	Fields Arba L	PACIFIC BELL WHITE PAGES
1986	FREMONT FORD	Pacific Bell
1962	Sobek Lilyan	Pacific Telephone
1950	NEW WAY CLEANERUS	The Pacific Telephone & Telegraph Co.

2102 MARKET ST

<u>Year</u>	<u>Uses</u>	<u>Source</u>
2006	DEVERS Anna	Haines Company, Inc.
2000	A FIELDS ARBA L	Pacific Bell
1996	A FIELDS ARBA L	PACIFIC BELL DIRECTORY
1992	A FIELDS ARBA L	PACIFIC BELL DIRECTORY
	B KING JOHNNY B	PACIFIC BELL DIRECTORY
1991	Ford James	PACIFIC BELL WHITE PAGES
1986	Fields Arba Lee	PACIFIC BELL WHITE PAGES
1980	Anderson Rosie	Pacific Telephone
	Fields Arba Lee	Pacific Telephone
1950	NEWSOM HELEN R	The Pacific Telephone & Telegraph Co.
1945	DANKOFF MAGGIE R	The Pacific Telephone & Telegraph Co.
1943	Dancoff John h	R. L. Polk & Co.
1938	BAYLOR JACK R	Pacific Telephone
1933	DOOM CHAS LAB R	R. L. Polk & Co.
	DOOM ROBT (MINNIE) LAB H	R. L. Polk & Co.
	DOOM ROY CHAUF R	R. L. Polk & Co.
1928	Gledhill Grace E Mrs H	R.L. Polk and Co of California
	av Edw restrwkr R	R.L. Polk and Co of California

FINDINGS

2104 MARKET ST

<u>Year</u>	<u>Uses</u>	<u>Source</u>
1933	BENTON J A H	R. L. Polk & Co.
1928	av M Anna slsmn H	R.L. Polk and Co of California

2110 MARKET ST

<u>Year</u>	<u>Uses</u>	<u>Source</u>
2006	No Current Listing	Haines Company, Inc.
1962	Walsh Chester W	Pacific Telephone
1955	BAYLES W R	The Pacific Telephone & Telegraph Co.
1950	BAYLES W R	The Pacific Telephone & Telegraph Co.
1945	BAYLES W R	The Pacific Telephone & Telegraph Co.
1943	Bayles Wheeler E Alice house mover	R. L. Polk & Co.
	Walsh Chester W USA r	R. L. Polk & Co.
1938	BAYLES W HOUSE MOVER	Pacific Telephone
1933	BAYLES WHEELER (ALICE) HOUSE MOVER	R. L. Polk & Co.
1928	& Bayles C W Porterfield E W W Beyles house movers	R.L. Polk and Co of California
	av Geo W mining H	R.L. Polk and Co of California
	Bayles Edw W W Alice J Porterfileld & Bayles H	R.L. Polk and Co of California
1925	BAYLES W HOUSE MOVER	R. L. Polk & Co. of California
1920	BAYLES W R	R. L. Polk & Co. of California

2112 MARKET ST

<u>Year</u>	<u>Uses</u>	<u>Source</u>
1962	Mc Gee Wm	Pacific Telephone
1943	Welch Ralph Isobel lab h	R. L. Polk & Co.

2115 MARKET ST

<u>Year</u>	<u>Uses</u>	<u>Source</u>
1943	Wilson Andw r	R. L. Polk & Co.

2118 MARKET ST

<u>Year</u>	<u>Uses</u>	<u>Source</u>
1928	Libertr Roy F typist R	R.L. Polk and Co of California

2120 MARKET ST

<u>Year</u>	<u>Uses</u>	<u>Source</u>
1962	Gargurevich J	Pacific Telephone
1955	GARGUREVICH J R	The Pacific Telephone & Telegraph Co.

FINDINGS

<u>Year</u>	<u>Uses</u>	<u>Source</u>
1950	GARGUREVICH J R	The Pacific Telephone & Telegraph Co.
1945	GARGUREVICH J R	The Pacific Telephone & Telegraph Co.
1943	Gargurevich Anton V Josephine wtchmn h	R. L. Polk & Co.
	Gargurevich Anton V jr plstr r	R. L. Polk & Co.
1933	LOEFFLER JENNIE R	R. L. Polk & Co.
	GARGUREVICH ANTONE (JOSEPHINE) SLSMN H	R. L. Polk & Co.
1928	BAYLES Jane E wid Jos H	R.L. Polk and Co of California
	Gargurevich Anton V Josephine pres Three Brothers Fruit & Syrup Co H	R.L. Polk and Co of California

2122 MARKET ST

<u>Year</u>	<u>Uses</u>	<u>Source</u>
1943	Shorter Jas T Cecelia mech h	R. L. Polk & Co.
	Mc Broom Ralph electr n	R. L. Polk & Co.
1933	OATES CLYDE L (NADIA) CHAUF H	R. L. Polk & Co.
1928	66th Clyde L Nadia V whsemn H	R.L. Polk and Co of California
1925	OATES CLYDE R	R. L. Polk & Co. of California

2126 MARKET ST

<u>Year</u>	<u>Uses</u>	<u>Source</u>
2013	HAROLDS AUTO BODY & PAINT SHOP	Cole Information Services
2008	HAROLDS BODY & PAINT SHOP	Cole Information Services
2006	HAROLDSAUTO	Haines Company, Inc.
	BODYSPAIN SHOP	Haines Company, Inc.
	HAROLDSBODY	Haines Company, Inc.
	PAINT SHOP	Haines Company, Inc.
2000	HAROLD S AUTO BODY & PAINT SHOP	Pacific Bell
1996	HAROLD S AUTO BODY & PAINT SHOP	PACIFIC BELL DIRECTORY
1992	HAROLD S AUTO BODY & PAINT SHOP	PACIFIC BELL DIRECTORY
1991	Harolds Auto Body & Paint Shop	PACIFIC BELL WHITE PAGES
1986	I Harolds Auto Body & Paint Shop	PACIFIC BELL WHITE PAGES
	I Harolds Auto Body & Paint Shop	PACIFIC BELL WHITE PAGES
1980	Harolds Auto Body & Paint Shop	Pacific Telephone
	HAROLDS AUTO BODY & PAINT SHOP	Pacific Telephone
1975	HAROLD S AUTO BODY & FENDER SHOP	Pacific Telephone
1962	Williams Harold Harolds Auto Body & Fendr Shop	Pacific Telephone
	Harolds Auto Body & Fender Shop	Pacific Telephone

FINDINGS

<u>Year</u>	<u>Uses</u>	<u>Source</u>
1950	OAKLAND WASHER & STOVE REPAIR SHOP	The Pacific Telephone & Telegraph Co.
	AL AMARAL OTKLAND WVASHER & STOVE REPAIR SHOP	The Pacific Telephone & Telegraph Co.

2128 MARKET ST

<u>Year</u>	<u>Uses</u>	<u>Source</u>
1945	VERNON X-RAY SUPPLY S F	The Pacific Telephone & Telegraph Co.

2134 MARKET ST

<u>Year</u>	<u>Uses</u>	<u>Source</u>
2013	STANFORD CLEANERS	Cole Information Services
2008	STANFORD CLEANERS	Cole Information Services
2006	STANFORD CLEANERS	Haines Company, Inc. Haines Company, Inc.
2000	STANFORD LAUNDRY	Pacific Bell
1996	STANFORD LAUNDRY	PACIFIC BELL DIRECTORY
1992	STANFORD LAUNDRY	PACIFIC BELL DIRECTORY
1991	S TAN FORD LAUN DRY Stanford Mara Lee	PACIFIC BELL WHITE PAGES PACIFIC BELL WHITE PAGES
1986	S TAN FORD LAUN DRY Stanford Mara Lee	PACIFIC BELL WHITE PAGES PACIFIC BELL WHITE PAGES
1980	STANFORD LAUNDRY	Pacific Telephone
1962	Lim Frank Stanford Lndry Stanford Laundry	Pacific Telephone Pacific Telephone
1955	LIM FRANK STANFORD LNDRY STANFORD LAUNDRY	The Pacific Telephone & Telegraph Co. The Pacific Telephone & Telegraph Co.
1950	LIRN FRANK STANFORD LDLRY	The Pacific Telephone & Telegraph Co.
1945	LIM FRANK STANFORD LNDRY STANFORD LAUNDRY STANFORD LAUNDRY	The Pacific Telephone & Telegraph Co. The Pacific Telephone & Telegraph Co. The Pacific Telephone & Telegraph Co.
1943	Stanford Laundry Harry Young Frank Lim	R. L. Polk & Co.
1938	LIM KEE STANFORD LAUNDRY STANFORD LAUNDRY STANFORD LAUNDRY STANFORD LAUNDRY STANFORD LAUNDRY	Pacific Telephone Pacific Telephone Pacific Telephone Pacific Telephone Pacific Telephone
1933	LIM FRANK STANFORD LAUNDRY STANFORD LAUNDRY	Pacific Telephone R. L. Polk & Co.

FINDINGS

2141 MARKET ST

<u>Year</u>	<u>Uses</u>	<u>Source</u>
1928	Santico Emmanuel J Booker T Music House R	R.L. Polk and Co of California

2162 MARKET ST

<u>Year</u>	<u>Uses</u>	<u>Source</u>
1920	NO-D-LAY DRY CLNG WKS	R. L. Polk & Co. of California

2168 MARKET ST

<u>Year</u>	<u>Uses</u>	<u>Source</u>
1970	ALLIED BUILDERS SYSTEM SAN FRANCISCO	Pacific Telephone Directory

2172 MARKET ST

<u>Year</u>	<u>Uses</u>	<u>Source</u>
1950	BAFFLE BAR CANDY COMPANY	The Pacific Telephone & Telegraph Co.
1945	CARDINET CANDY COMPANY INC WHSLE CONF	The Pacific Telephone & Telegraph Co.
	BAFFLE BAR CANDY COMPANY	The Pacific Telephone & Telegraph Co.
1943	Cardinet Candy Co Inc E H Cardinet pres F G Koch v pres G H Cardinet sec	R. L. Polk & Co.
1938	CARDINET CANDY COMPANY INC WHSLE CONF	Pacific Telephone
	BAFFLE BAR CANDY COMPANY	Pacific Telephone
1933	CARDINET CANDY CO E H CARDINET PRES G H CARDINET SEC-TREAS	R. L. Polk & Co.
1928	Cardinet Candy Co E H Cardmet pres G H Cardinet sec tress	R.L. Polk and Co of California

2207 MARKET ST

<u>Year</u>	<u>Uses</u>	<u>Source</u>
1950	LORENTZEN CO LINOLM & CARPTS MAIN OFC	The Pacific Telephone & Telegraph Co.
	FREEAR GEO H FREEAR LORENTZEN CO	The Pacific Telephone & Telegraph Co.
	LORALITE CORP	The Pacific Telephone & Telegraph Co.
	LORENTZEN CO LINOLM & CARPTS MAIN OFC	The Pacific Telephone & Telegraph Co.
1943	Republic Supply Co H M Giller mgr	R. L. Polk & Co.
1933	GLADDING MCBEAN & CO THOS W JONES DIST MGR MFRS OF TERRA COTTA FACE AND FIR	R. L. Polk & Co.

FINDINGS

2210 MARKET ST

<u>Year</u>	<u>Uses</u>	<u>Source</u>
1943	Heuser J A restr	R. L. Polk & Co.
1933	HEUSER FREDK (JULIA) RESTR	R. L. Polk & Co.
1928	Van Rose Mrs rest R	R.L. Polk and Co of California

2211 MARKET ST

<u>Year</u>	<u>Uses</u>	<u>Source</u>
1950	BELL CO THE SHEET RHETR	The Pacific Telephone & Telegraph Co.
1945	BELL JAMES CO SHEET MTL	The Pacific Telephone & Telegraph Co.
1943	Bell Jas O Doretta shtmtl wks	R. L. Polk & Co.
1938	BELL JAMES CO SHEET METAL	Pacific Telephone
1933	BELL JAS O (DORA) SHTMTLWKR	R. L. Polk & Co.
	BELL JAS O R	R. L. Polk & Co.
1928	h Jas Doretta shtmtl wks	R.L. Polk and Co of California
1925	BELL JAMES L	R. L. Polk & Co. of California

2215 MARKET ST

<u>Year</u>	<u>Uses</u>	<u>Source</u>
2006	No Current Listing	Haines Company, Inc.

2223 MARKET ST

<u>Year</u>	<u>Uses</u>	<u>Source</u>
1928	Tribune Concrete & Terrazzo Co Noel Compana P A Massera	R.L. Polk and Co of California
	Compona Noel Okld Concrete & Terrazzo Co R	R.L. Polk and Co of California

2224 MARKET ST

<u>Year</u>	<u>Uses</u>	<u>Source</u>
1962	U SAVE CENTERS super mkts	Pacific Telephone
	U No Bar Candy Co Cardinet Cndy Co Inc	Pacific Telephone
	CARDINET CANDY COMPANY INC	Pacific Telephone
	Baffle Bar Candy Co	Pacific Telephone
1955	BAFFLE BAR CANDY CO	The Pacific Telephone & Telegraph Co.
	CARDINET CANDY CO INC WHSLE CONF	The Pacific Telephone & Telegraph Co.

2225 MARKET ST

<u>Year</u>	<u>Uses</u>	<u>Source</u>
1933	LOCH FREDK W H	R. L. Polk & Co.
1928	Loch Fred W lab H	R.L. Polk and Co of California

FINDINGS

2226 MARKET ST

<u>Year</u>	<u>Uses</u>	<u>Source</u>
1943	Mc KAY Raymond C gas sta	R. L. Polk & Co.
	Fraser Wm A Mary trucking	R. L. Polk & Co.

2227 MARKET ST

<u>Year</u>	<u>Uses</u>	<u>Source</u>
1938	OAKLAND CONCRETE & TERAZZO CO	Pacific Telephone
1933	OAKLAND CONCRETE & TERAZZO CO (P A MASSERA NOEL CAMPANA)	R. L. Polk & Co.
1925	OAKLAND CONCRETE & TERAZZO CO	R. L. Polk & Co. of California
1920	OAKLAND CONCRETE & TERAZZO CO	R. L. Polk & Co. of California

2233 MARKET ST

<u>Year</u>	<u>Uses</u>	<u>Source</u>
1950	PELLA PETER R OAKLAND TERAZZO CO	The Pacific Telephone & Telegraph Co.
1945	PELLA PETER R OAKLAND CONCRETE & TERAZZO CO	The Pacific Telephone & Telegraph Co.
	OAKLAND CONCRETE & TERAZZO CO	The Pacific Telephone & Telegraph Co.
1943	Pella Peter R Erminia concrete contr	R. L. Polk & Co.

2238 MARKET ST

<u>Year</u>	<u>Uses</u>	<u>Source</u>
1928	Jos auto trmr R	R.L. Polk and Co of California

2257 MARKET ST

<u>Year</u>	<u>Uses</u>	<u>Source</u>
1955	LORALITE CORP	The Pacific Telephone & Telegraph Co.
	LORENTZEN CO LINOLM & CARPTS	The Pacific Telephone & Telegraph Co.
	LORENTZEN CO LINOLM & CARPTS	The Pacific Telephone & Telegraph Co.

2271 MARKET ST

<u>Year</u>	<u>Uses</u>	<u>Source</u>
2000	COURTESY AUTO CLINIC	Pacific Bell
1996	COURTESY AUTO CLINIC	PACIFIC BELL DIRECTORY
1992	COURTESY AUTO CLINIC	PACIFIC BELL DIRECTORY
1962	Capers Tony Co	Pacific Telephone
1955	BELL CO THE SHEET MTL	The Pacific Telephone & Telegraph Co.

FINDINGS

2285 MARKET ST

<u>Year</u>	<u>Uses</u>	<u>Source</u>
1962	OAKLAND TERRAZZO CO INC	Pacific Telephone
	Pella Peter R Oakland Terrazzo Co Inc	Pacific Telephone
1955	OAKLAND TERRAZZO CO INC	The Pacific Telephone & Telegraph Co.
	PELLA PETER R OAKLAND TERRAZZO CO INC	The Pacific Telephone & Telegraph Co.

2300 MARKET ST

<u>Year</u>	<u>Uses</u>	<u>Source</u>
2013	TAM AUTO BODY	Cole Information Services
2008	PYRAMIDS HEATING & AIR CONDITIONING	Cole Information Services
	TAM AUTO BODY	Cole Information Services
2006	PYRAMIDS	Haines Company, Inc.
	HEATING&AIR	Haines Company, Inc.
	TAM AUTO BODY	Haines Company, Inc.
	TAMS AUTO BODY	Haines Company, Inc.
2000	C CLASSICS-MODERN AUTO BODY & REPAIR	Pacific Bell
	PYRAMIDS HEATING & AIR	Pacific Bell
	B LA S AUTOBODY SHOP	Pacific Bell
1996	C T AUTO BODY	PACIFIC BELL DIRECTORY
	B LA S AUTOBODY SHOP	PACIFIC BELL DIRECTORY
	D BEST MARBLE CO	PACIFIC BELL DIRECTORY
	A ANDY HUNG	PACIFIC BELL DIRECTORY
1992	GENARO AUTO DETAIL	PACIFIC BELL DIRECTORY
	DANG LAI	PACIFIC BELL DIRECTORY
	B & M AUTO BODY	PACIFIC BELL DIRECTORY
	B LA S AUTOBODY SHOP	PACIFIC BELL DIRECTORY
1991	Autoworks	PACIFIC BELL WHITE PAGES
	Las Autobody Shop	PACIFIC BELL WHITE PAGES
	Young People Film Academy	PACIFIC BELL WHITE PAGES
1980	Joes Garage	Pacific Telephone
1962	GLOVATORIUM THE leathr clnrs	Pacific Telephone
1950	NO D LAY DRY CLEANIERS	The Pacific Telephone & Telegraph Co.
1945	NO-D-LAY DRY CLEANERS	The Pacific Telephone & Telegraph Co.
	AUTOCRAT DRY CLEANERS INC	The Pacific Telephone & Telegraph Co.
	NO-D-LAY DRY CLEANERS	The Pacific Telephone & Telegraph Co.

FINDINGS

<u>Year</u>	<u>Uses</u>	<u>Source</u>
1943	NO D LAY DRY CLEANERS C A Miner Where The Charm of Newness Is Restored Plant	R. L. Polk & Co.
1938	NO-D-LAY DRY CLEANERS PLANT & OFFICE	Pacific Telephone
1933	DO-RITE CLEANERS	R. L. Polk & Co.
	NO-D-LAY DRY CLEANERS (C P ISMERT F E RANOUS)	R. L. Polk & Co.
1925	NO D LAY DRY CLNRS	R. L. Polk & Co. of California
	NO D LAY DRY CLNG WKS	R. L. Polk & Co. of California

2303 MARKET ST

<u>Year</u>	<u>Uses</u>	<u>Source</u>
1943	Pella Peter R Erminia concrete contr h	R. L. Polk & Co.
1928	Marasco Vinconso Matry lab H	R.L. Polk and Co of California
	Colucio Romolo lab R	R.L. Polk and Co of California

2307 MARKET ST

<u>Year</u>	<u>Uses</u>	<u>Source</u>
1945	PETRIMOUIX L J R	The Pacific Telephone & Telegraph Co.
1943	Petrimoulx Louis J Alice mech h	R. L. Polk & Co.
1933	BROWN GUSSIE CLK R	R. L. Polk & Co.
	BROWN MORRIS (ANNA) JUNK H	R. L. Polk & Co.
	BROWN SAML R	R. L. Polk & Co.
1928	h Margt wid Chas drsmkr H	R.L. Polk and Co of California
1920	FERRIS MRS O R	R. L. Polk & Co. of California

2309 MARKET ST

<u>Year</u>	<u>Uses</u>	<u>Source</u>
1945	BARBARIA ELEANORE R R	The Pacific Telephone & Telegraph Co.
1943	Barbaria Frank Eleanor shipydwkr h	R. L. Polk & Co.
	Collarife Frank r	R. L. Polk & Co.
1938	BARBARIA ELEANORE R R	Pacific Telephone
1933	LENZ ALVA CLO CLNR R	R. L. Polk & Co.
	LENTZ FRED (LOUISE) H	R. L. Polk & Co.
	LENTZ ELVA CLK R	R. L. Polk & Co.
1928	Jwly Jos Lillian cement Wkr H	R.L. Polk and Co of California
1925	LEWIN MRS D H R	R. L. Polk & Co. of California

FINDINGS

2311 MARKET ST

<u>Year</u>	<u>Uses</u>	<u>Source</u>
1945	HAGGERTY ROBT R	The Pacific Telephone & Telegraph Co.
	ERICKSON CARL K R	The Pacific Telephone & Telegraph Co.
1943	Anderton Mary wid Frank h	R. L. Polk & Co.
	Anderton Jos mach r	R. L. Polk & Co.
	Anderton Edwin shipydwkr r	R. L. Polk & Co.
1938	AIELLO JOHN R	Pacific Telephone
1928	h Robt slsmn R	R.L. Polk and Co of California
	Kem Angus J Bess lab H	R.L. Polk and Co of California
	Kem Chester R	R.L. Polk and Co of California

2314 MARKET ST

<u>Year</u>	<u>Uses</u>	<u>Source</u>
1925	ADAMS L S R	R. L. Polk & Co. of California

2315 MARKET ST

<u>Year</u>	<u>Uses</u>	<u>Source</u>
1962	Rivera Ernest	Pacific Telephone
1950	CUSTER IVMELVIN E R	The Pacific Telephone & Telegraph Co.
1943	Wilson Helen wid John h	R. L. Polk & Co.
	Sutton Fred L r	R. L. Polk & Co.
1933	CASE ADA MRS H	R. L. Polk & Co.

2317 MARKET ST

<u>Year</u>	<u>Uses</u>	<u>Source</u>
1962	Wright Oscar	Pacific Telephone
1950	SUTTOS HELEN R	The Pacific Telephone & Telegraph Co.
1945	SUTTON HELEN MRS R	The Pacific Telephone & Telegraph Co.
1943	Kemp Angus J Bessie cement wkr h	R. L. Polk & Co.
	WEAVER Frances wid Waldo r	R. L. Polk & Co.
1933	KEMP ROBT B CHAUF R	R. L. Polk & Co.
	KEMP ANGUS J (BESSIE) CONCRETEWKR H	R. L. Polk & Co.
	KEMP CHESTER M R	R. L. Polk & Co.
1928	Agua Lillian M elev opr R	R.L. Polk and Co of California
	indo Theodora A nurse R	R.L. Polk and Co of California
	61st Wm T janitor H	R.L. Polk and Co of California

FINDINGS

2321 MARKET ST

<u>Year</u>	<u>Uses</u>	<u>Source</u>
1962	Chew Harry G	Pacific Telephone
1955	CHEW FANNIE SEEM R	The Pacific Telephone & Telegraph Co.
1950	BAINFIELD JAS E R	The Pacific Telephone & Telegraph Co.
1933	STEGMAN WM G H	R. L. Polk & Co.
1928	Stegman Wm G mining eng H	R.L. Polk and Co of California
1925	JOHNSON J E R	R. L. Polk & Co. of California

2325 MARKET ST

<u>Year</u>	<u>Uses</u>	<u>Source</u>
1962	Neal Willie P	Pacific Telephone
1943	Simpson Chas Barbara mach h	R. L. Polk & Co.
1933	ROARK BELLE MRS H	R. L. Polk & Co.
1928	i Evelyn Mrs H	R.L. Polk and Co of California

2327 MARKET ST

<u>Year</u>	<u>Uses</u>	<u>Source</u>
1962	Oakland Market	Pacific Telephone
1950	OAKLAND MARKET	The Pacific Telephone & Telegraph Co.
1945	LEE AH NOM R	The Pacific Telephone & Telegraph Co.
1943	LEE Ah gro	R. L. Polk & Co.
1938	DOYLE JOHN H MRS R	Pacific Telephone
1933	BENNETT KATH MRS GRO	R. L. Polk & Co.
	BENNETT ROBT R CLK R	R. L. Polk & Co.
1928	Cinnabar Co The H G Strain mgr elec supp	R.L. Polk and Co of California
	H Herbt G Frances mgr The Cinnabar Co H	R.L. Polk and Co of California

2330 MARKET ST

<u>Year</u>	<u>Uses</u>	<u>Source</u>
1925	UYEDA GEO B R	R. L. Polk & Co. of California

2331 MARKET ST

<u>Year</u>	<u>Uses</u>	<u>Source</u>
1933	ROSS JOS C BARBER	R. L. Polk & Co.
1928	Churhll Prank C Edith P Churchill Tile Coo H	R.L. Polk and Co of California
	I Tile Co Frank Churchill	R.L. Polk and Co of California

FINDINGS

2333 MARKET ST

<u>Year</u>	<u>Uses</u>	<u>Source</u>
1938	SILVA GEORGE R	Pacific Telephone

2335 MARKET ST

<u>Year</u>	<u>Uses</u>	<u>Source</u>
2006	HOLLANDER Adam	Haines Company, Inc.
1945	SANSONI FRED R	The Pacific Telephone & Telegraph Co.
1943	Ansoni Fred restr	R. L. Polk & Co.
1928	Kate Mrs restr h Clara wid Chas R	R.L. Polk and Co of California R.L. Polk and Co of California
	Elkins Ohas E Charlotte with East Bay Crmyr Co H	R.L. Polk and Co of California
1920	LEVINE HENRY R	R. L. Polk & Co. of California

2336 MARKET ST

<u>Year</u>	<u>Uses</u>	<u>Source</u>
2013	JOES DANCING COMB BARBER SHOP	Cole Information Services
	LIGHTHOUSE MISSION CHURCH OF GOD IN	Cole Information Services
2008	LIGHTHOUSE MISSION CHURCH OF GOD IN	Cole Information Services
2006	JOES DANCING	Haines Company, Inc.
	LIGHTHOUSEMSN	Haines Company, Inc.
	CH GOD IN CHRST	Haines Company, Inc.
	LIGHTHOUSE MSN	Haines Company, Inc.
	CH GOD IN CHRST	Haines Company, Inc.
2000	LIGHTHOUSE MISSION CHURCH OF GOD IN CHRIST	Pacific Bell
	JOE S DANCING COMB	Pacific Bell
	LIGHTHOUSE MISSION CHURCH OF GOD IN CHRIST	Pacific Bell
1996	LIGHTHOUSE MISSION CHURCH OF GOD IN CHRIST	PACIFIC BELL DIRECTORY
	JOE S DANCING COMB	PACIFIC BELL DIRECTORY
	LIGHTHOUSE MISSION CHURCH OF GOD IN CHRIST	PACIFIC BELL DIRECTORY
1991	All Pro Towing	PACIFIC BELL WHITE PAGES
1986	ELLIOTT AND ELLIOTT ROOFING CO	PACIFIC BELL WHITE PAGES
	Elliott And Elliott Co roofs	PACIFIC BELL WHITE PAGES
1982	ELLIOTT AND ELLIOTT ROOFING CO OAKLAND	Pacific Telephone
1980	Elliott And Elliott Co roofs	Pacific Telephone

FINDINGS

<u>Year</u>	<u>Uses</u>	<u>Source</u>
1980	ELLIOTT AND ELLIOTT ROOFING CO	Pacific Telephone
	Tap Tite Co Inc	Pacific Telephone
1975	HERMANN ROOFING CO	Pacific Telephone
1962	ELLIOTT CHAS DAVID Elliott & Elliott Roofng Co	Pacific Telephone
	Elliott & Elliott Co roofrs	Pacific Telephone
	ELLIOTT & ELLIOTT ROOFING CO	Pacific Telephone
	ELLIOTT RUSSELL A Elliott & Elliott Roofng Co	Pacific Telephone
1955	CROWN ROOF CO	The Pacific Telephone & Telegraph Co.
	ELLIOTT & ELLIOTT ROOFING CO	The Pacific Telephone & Telegraph Co.
1950	MONTAGNE RAY H ELLIOTT & ELLIOTT ROOFING CO	The Pacific Telephone & Telegraph Co.

2337 MARKET ST

<u>Year</u>	<u>Uses</u>	<u>Source</u>
1950	TAYLOR CARL R	The Pacific Telephone & Telegraph Co.
1945	VALENZUELA ESTHER L R	The Pacific Telephone & Telegraph Co.
1933	BURKE FRED M H	R. L. Polk & Co.
1928	Doubley Evelyn A stdt R	R.L. Polk and Co of California
	Doubley Alice wid Alvin S H	R.L. Polk and Co of California
	av Wm Oath millwkr H	R.L. Polk and Co of California

2339 MARKET ST

<u>Year</u>	<u>Uses</u>	<u>Source</u>
2013	GROVES LARRY R	Cole Information Services
2006	3200 X	Haines Company, Inc.
1933	REDDICK JOHN A (ELIZ) H	R. L. Polk & Co.
1928	Quilice Albt J Pearl M Indywkr H	R.L. Polk and Co of California
1920	MCDONALD F V R	R. L. Polk & Co. of California

2343 MARKET ST

<u>Year</u>	<u>Uses</u>	<u>Source</u>
2006	STONESECURITY	Haines Company, Inc.
	0 ENEH Eneh	Haines Company, Inc.
	SERVICES	Haines Company, Inc.
1950	JERRY S PLACE RSTRNT	The Pacific Telephone & Telegraph Co.
1945	JERRY S PLACE RSTRNT	The Pacific Telephone & Telegraph Co.
1943	Goodall Jerry Ruth restr	R. L. Polk & Co.
1928	Inc Jos C barbe R	R.L. Polk and Co of California

FINDINGS

2345 MARKET ST

<u>Year</u>	<u>Uses</u>	<u>Source</u>
2006	No Current Listing	Haines Company, Inc.
1962	Skillern Gail	Pacific Telephone
	Skillern Ernestine	Pacific Telephone
1955	LEE AH NOM R	The Pacific Telephone & Telegraph Co.

2347 MARKET ST

<u>Year</u>	<u>Uses</u>	<u>Source</u>
2006	THOMPSON Nalmah	Haines Company, Inc.
2000	SPIKES HAROLD T	Pacific Bell
1986	Williams Johnnie	PACIFIC BELL WHITE PAGES
1962	Market Wash House	Pacific Telephone
1943	Stevens David N B Beatrice dry gds	R. L. Polk & Co.
1933	STEVENS DAVID N (BERNICE) DRY GDS	R. L. Polk & Co.
1925	NORTON MARIE A R	R. L. Polk & Co. of California

2400 MARKET ST

<u>Year</u>	<u>Uses</u>	<u>Source</u>
2013	GOLDEN 7 FOOD STORE	Cole Information Services
2008	GORDON FOOD STORE	Cole Information Services
2006	GOLDEN 7 FOOD STORE	Haines Company, Inc.
	STORE	Haines Company, Inc.
2000	GOLDEN 7 FOOD STORE	Pacific Bell
1996	TWENTY FOUR HUNDRED LIQUOR STORE	PACIFIC BELL DIRECTORY
1992	TWENTY FOUR HUNDRED LIQUOR STORE	PACIFIC BELL DIRECTORY
1986	Twenty Four Hundred Liquor Store	PACIFIC BELL WHITE PAGES
1962	Twenty Four Hundred Liquors	Pacific Telephone
1955	TWENTY FOUR HUNDRED LIQUORS	The Pacific Telephone & Telegraph Co.
1950	TWENTY FOUR HUNDRED LIQUOR STORE	The Pacific Telephone & Telegraph Co.
1933	NAKASHIGE S CLK R	R. L. Polk & Co.
	NAKASHIGE EIZO GRO	R. L. Polk & Co.
1928	Hearst Ruth wid Harry R	R.L. Polk and Co of California
	Oecil Percy H auto mech R	R.L. Polk and Co of California
	Oecil David H Louisa gro	R.L. Polk and Co of California
1925	COKER D H R	R. L. Polk & Co. of California
1920	COKER D H R	R. L. Polk & Co. of California

FINDINGS

2404 MARKET ST

<u>Year</u>	<u>Uses</u>	<u>Source</u>
2006	No Current Listing	Haines Company, Inc.
2000	HAYNIE MARY	Pacific Bell
1996	HAYNIE MARY	PACIFIC BELL DIRECTORY
1992	HAYNIE MARY	PACIFIC BELL DIRECTORY
1955	DOTSON MARTHA R R LAND LUTHER R	The Pacific Telephone & Telegraph Co. The Pacific Telephone & Telegraph Co.
1950	DOTSON MARTHA R R	The Pacific Telephone & Telegraph Co.
1945	UNTERNAHRER WALTER R	The Pacific Telephone & Telegraph Co.
1943	Unternahrer Louis Mary h	R. L. Polk & Co.
1933	PETERSEN ALEX TAILOR R PETERSEN AXEL C (MARIE) TAILOR H	R. L. Polk & Co. R. L. Polk & Co.
1928	Wellington Axel C with C J Twomey R	R.L. Polk and Co of California

2406 MARKET ST

<u>Year</u>	<u>Uses</u>	<u>Source</u>
2006	No Current Listing	Haines Company, Inc.
2000	B BLANTON VIRGINIA	Pacific Bell
1996	B KEY BETTY	PACIFIC BELL DIRECTORY
1962	Lee Jas Edw	Pacific Telephone
1950	DILLARD CARY R JENKINS EARNEST R	The Pacific Telephone & Telegraph Co. The Pacific Telephone & Telegraph Co.
1943	Sanders Barney R mach h	R. L. Polk & Co.
1933	CARLSON G MRS JAN MEDICAL BLDG R EDMISTON EDW CLK R EDMISTON LORIN J WALTER H PATTERSON THERESA MRS H	R. L. Polk & Co. R. L. Polk & Co. R. L. Polk & Co. R. L. Polk & Co.
1928	Enolnal Walter C nisnar Reotalers Croedil Aa Bn R	R.L. Polk and Co of California

2408 MARKET ST

<u>Year</u>	<u>Uses</u>	<u>Source</u>
2006	BROWN Nonna J	Haines Company, Inc.
2000	HOWARD EUGENE	Pacific Bell
1980	Bombay Candle & Incense Store relig articles	Pacific Telephone
1950	COZY ICITCHEN	The Pacific Telephone & Telegraph Co.
1945	KELLEY PATRICK R	The Pacific Telephone & Telegraph Co.
1943	KELLEY Patk Margt mach h	R. L. Polk & Co.

FINDINGS

<u>Year</u>	<u>Uses</u>	<u>Source</u>
1925	SICHEL M R	R. L. Polk & Co. of California
1920	SICHEL M R	R. L. Polk & Co. of California

2413 MARKET ST

<u>Year</u>	<u>Uses</u>	<u>Source</u>
1928	Co Wm H jr aupt 0 D Me Phail R	R.L. Polk and Co of California

2415 MARKET ST

<u>Year</u>	<u>Uses</u>	<u>Source</u>
2006	ALLEN Yaunna	Haines Company, Inc.
1980	Triple E Television	Pacific Telephone
1962	Fluker Carrie D	Pacific Telephone
1945	KNABE HARRY R	The Pacific Telephone & Telegraph Co.
1943	Gospel Hall	R. L. Polk & Co.

2416 MARKET ST

<u>Year</u>	<u>Uses</u>	<u>Source</u>
2006	No Current Listing	Haines Company, Inc.
1986	Dombrink H Co art gls	PACIFIC BELL WHITE PAGES
	Dombrink Richard	PACIFIC BELL WHITE PAGES
1980	Dombrink H Co art gls	Pacific Telephone
1962	Dombrink H Co art gls	Pacific Telephone
1950	DOMBRINK H CO	The Pacific Telephone & Telegraph Co.
1945	DOMBRINK H CO	The Pacific Telephone & Telegraph Co.
1943	Dombrink Henry Louise glass	R. L. Polk & Co.
1938	DOMBRINK H CO	Pacific Telephone
1933	DOMBRINK HENRY (LOUISE) GLASS DLR	R. L. Polk & Co.
1928	B Frank D Mabel plating wks	R.L. Polk and Co of California

2417 MARKET ST

<u>Year</u>	<u>Uses</u>	<u>Source</u>
2006	No Current Listing	Haines Company, Inc.
1945	KISTER DEANE E MRS R	The Pacific Telephone & Telegraph Co.
1943	Kister Deane E h	R. L. Polk & Co.
1928	way Ceo R Ela electr H	R.L. Polk and Co of California

2418 MARKET ST

<u>Year</u>	<u>Uses</u>	<u>Source</u>
2008	BASKET KASE	Cole Information Services

FINDINGS

<u>Year</u>	<u>Uses</u>	<u>Source</u>
2006	BASKETKASE	Haines Company, Inc.
2000	A BASKET KASE	Pacific Bell
1996	A WALKER S C L BARBER SHOP	PACIFIC BELL DIRECTORY
1992	A WALKER S C L BARBER SHOP	PACIFIC BELL DIRECTORY
1980	Walkers C L Barber Shop	Pacific Telephone
1962	Fashionable Beauty Salon	Pacific Telephone
1950	MYLES GROCERY	The Pacific Telephone & Telegraph Co.
1943	Phillips Harry Helen guard h	R. L. Polk & Co.
1928	Gutierrez Manuel pk R	R.L. Polk and Co of California

2419 MARKET ST

<u>Year</u>	<u>Uses</u>	<u>Source</u>
1962	Hendricks Willie	Pacific Telephone
	Newton Joyce	Pacific Telephone
1945	HOFFMANN EILEEN MISS R	The Pacific Telephone & Telegraph Co.
1943	HOFFMAN Aileen clk r	R. L. Polk & Co.
	HOFFMAN Charlotte h	R. L. Polk & Co.
	HOFFMANN Charlotte E clk J C Penney Co r	R. L. Polk & Co.
	Mac Mara John shtmtlwkr r	R. L. Polk & Co.
1928	62d Chas J Grace elk Westinghouse Pac Coast Brake Co H	R.L. Polk and Co of California

2420 MARKET ST

<u>Year</u>	<u>Uses</u>	<u>Source</u>
1986	Morris V	PACIFIC BELL WHITE PAGES
	Morris Ulysses	PACIFIC BELL WHITE PAGES
1980	Morris Ulysses	Pacific Telephone
1962	Morris Ulysses	Pacific Telephone
1950	EARL WM R	The Pacific Telephone & Telegraph Co.
1945	ISAAC WM R	The Pacific Telephone & Telegraph Co.
1943	Isaac Wm E Honora L driver h	R. L. Polk & Co.
	Slattery Betty K Indywkr r	R. L. Polk & Co.
1933	DUNBAR WM R CHAUF R	R. L. Polk & Co.
	OWENS MARY MRS R	R. L. Polk & Co.
	SMITH HERBT P CHAUF R	R. L. Polk & Co.
	TAYLOR RAY MRS H	R. L. Polk & Co.

FINDINGS

2421 MARKET ST

<u>Year</u>	<u>Uses</u>	<u>Source</u>
2008	ALLEZ FLOOR COVERING	Cole Information Services
2006	ALLEZ FLOOR COVERING	Haines Company, Inc. Haines Company, Inc.
1996	JAMAA SOKO	PACIFIC BELL DIRECTORY
1943	Ruff Alf L metal stamping	R. L. Polk & Co.

2423 MARKET ST

<u>Year</u>	<u>Uses</u>	<u>Source</u>
2006	SCOTTJ CAMPBELLRandolph	Haines Company, Inc. Haines Company, Inc.
1962	Scott John Scott Gloria	Pacific Telephone Pacific Telephone
1955	LASCURETTES P ACME FRENCH LAUNDRY ACME FRENCH LAUNDRY	The Pacific Telephone & Telegraph Co. The Pacific Telephone & Telegraph Co.
1950	LASCURETTES P ACME FRENCH LAUNDRY ACME FRENCH LAUNDRY	The Pacific Telephone & Telegraph Co. The Pacific Telephone & Telegraph Co.
1945	LASCURETTES P ACME FRENCH LAUNDRY ACME FRENCH LAUNDRY	The Pacific Telephone & Telegraph Co. The Pacific Telephone & Telegraph Co.
1943	Lasurettes Irene J clk I Magnin & Co r Lasurettes Peter Marie Indy	R. L. Polk & Co. R. L. Polk & Co.
1938	LASCURETTES P ACME FRENCH LAUNDRY ACME FRENCH LAUNDRY	Pacific Telephone Pacific Telephone
1933	LASCURETTES PETER (MARIE) H LASCURETTES MARGT R LASCURETTES ALBT R	R. L. Polk & Co. R. L. Polk & Co. R. L. Polk & Co.
1928	22d Margt stdt R	R.L. Polk and Co of California
1925	LASCURETTES P LAUNDRY ACME FRENCH LAUNDRY	R. L. Polk & Co. of California R. L. Polk & Co. of California

2425 MARKET ST

<u>Year</u>	<u>Uses</u>	<u>Source</u>
1928	rench Laundry Peter Lasurettes	R.L. Polk and Co of California

2426 MARKET ST

<u>Year</u>	<u>Uses</u>	<u>Source</u>
2006	LEVY Lee	Haines Company, Inc.

FINDINGS

<u>Year</u>	<u>Uses</u>	<u>Source</u>
2006	LEVYTracey	Haines Company, Inc.
2000	LEVY TRACEY & LEE	Pacific Bell
	LEVY MARCELLUS E	Pacific Bell
1996	LEVY TRACEY & LEE	PACIFIC BELL DIRECTORY
	LEVY MARCELLUS E	PACIFIC BELL DIRECTORY
1992	LEVY TRACEY & LEE	PACIFIC BELL DIRECTORY
	LEVY MARCELLUS E	PACIFIC BELL DIRECTORY
1991	Levy Marcellus E	PACIFIC BELL WHITE PAGES
	Levy Martin & Alexandra	PACIFIC BELL WHITE PAGES
	Levy Tracey& Lee	PACIFIC BELL WHITE PAGES
1986	Levy L	PACIFIC BELL WHITE PAGES
1980	Levy Alfred S	Pacific Telephone
1962	Levy Alfred S r	Pacific Telephone
1955	LEVY ALFRED S R	The Pacific Telephone & Telegraph Co.
1950	LEVY ALFRED S R	The Pacific Telephone & Telegraph Co.
1945	LEVY ALFRED S R	The Pacific Telephone & Telegraph Co.
1943	Levy Alf S mech r	R. L. Polk & Co.
	Levy Cath S Mrs h	R. L. Polk & Co.
	Levy Marcellus E r	R. L. Polk & Co.
1933	LEVY ALFD MUSICIAN R	R. L. Polk & Co.
	LEVY CATH S MRS H	R. L. Polk & Co.
	LEVY MARCELLUS MUSICIAN R	R. L. Polk & Co.
1925	LEVY E W R	R. L. Polk & Co. of California

2429 MARKET ST

<u>Year</u>	<u>Uses</u>	<u>Source</u>
2006	No Current Listing	Haines Company, Inc.
1928	Remus Edith wid Frank H	R.L. Polk and Co of California

2431 MARKET ST

<u>Year</u>	<u>Uses</u>	<u>Source</u>
1962	Fletcher Catherine	Pacific Telephone
	Mc Coy Murphy	Pacific Telephone
	Mc Donald Mattie	Pacific Telephone
	Morehouse Jas	Pacific Telephone
	Morehouse Oveida	Pacific Telephone
	Taylor Eli	Pacific Telephone
1950	CATERINO RUBY R	The Pacific Telephone & Telegraph Co.
	TURNER GLEN R	The Pacific Telephone & Telegraph Co.

FINDINGS

<u>Year</u>	<u>Uses</u>	<u>Source</u>
1943	Baumbaugh Chas Carrie shipydwkr h	R. L. Polk & Co.
	Crawford Carl A Thelma shipydwkr h	R. L. Polk & Co.
	Crawford Thelma M Mrs emp CC Corp r	R. L. Polk & Co.
	Grimwood Geo h	R. L. Polk & Co.
	Hugill Thos Linda h	R. L. Polk & Co.
	Manley Foster G mech h	R. L. Polk & Co.
	Thompson Mannie R Dorothy whsmn h	R. L. Polk & Co.
	Yocum Albt S Alice carp h	R. L. Polk & Co.
1933	BIAS DAVID J (EMMA) DECKHD H	R. L. Polk & Co.
	BRADLEY THOS LAB H REAR	R. L. Polk & Co.
	DAVIS SANFORD LAB H REAR	R. L. Polk & Co.
	DOBYNE EMILY (WID THEO) H	R. L. Polk & Co.
	DOBYNE GEO B R	R. L. Polk & Co.
	DOBYNE JAS R	R. L. Polk & Co.
	RAZUM JOS GDNR R	R. L. Polk & Co.
	STOFFELS ROSE H REAR	R. L. Polk & Co.
1928	cock Oral A lab H	R.L. Polk and Co of California
	h J J dockhd H	R.L. Polk and Co of California
	av Wm P May auto mech H	R.L. Polk and Co of California
	Anne G H	R.L. Polk and Co of California
	nue Eli G lab H	R.L. Polk and Co of California
	Gerken Alf J Frances driver H	R.L. Polk and Co of California
	rr John Maude lab H	R.L. Polk and Co of California
	graph Wm crane opr R	R.L. Polk and Co of California
1925	SMITH ALICE R	R. L. Polk & Co. of California

2432 MARKET ST

<u>Year</u>	<u>Uses</u>	<u>Source</u>
1950	DARRINGTON J R R	The Pacific Telephone & Telegraph Co.
	ROY S SUPPLIES BTY SHOP SUPPIS	The Pacific Telephone & Telegraph Co.
1945	GRAHAM K M R	The Pacific Telephone & Telegraph Co.
1943	Fitzsimmons Frank R Naomi pntr h	R. L. Polk & Co.
	Parson Edw P Lucy mech h	R. L. Polk & Co.
	Parson Edw O lab r	R. L. Polk & Co.
	Mc Nelis Andw J sta atdt r	R. L. Polk & Co.
	Mc Nelis John J Ellen lab h	R. L. Polk & Co.
1928	Exley Wm F slsmn H	R.L. Polk and Co of California
1920	CHRISTOPHERSEN REV R R	R. L. Polk & Co. of California

FINDINGS

2433 MARKET ST

<u>Year</u>	<u>Uses</u>	<u>Source</u>
1928	Gassiot Edw Marie lab R	R.L. Polk and Co of California
	Phone Yvonne Mrs H	R.L. Polk and Co of California
	Robt P E Leona H	R.L. Polk and Co of California

2434 MARKET ST

<u>Year</u>	<u>Uses</u>	<u>Source</u>
1962	JACKS RENT A TRAILER	Pacific Telephone
1955	JACK S TRAILERS	The Pacific Telephone & Telegraph Co.
	JACK S RENT A TRAILER	The Pacific Telephone & Telegraph Co.
1950	JACK S RENT A TRAILER	The Pacific Telephone & Telegraph Co.

2435 MARKET ST

<u>Year</u>	<u>Uses</u>	<u>Source</u>
2006	TRANPhong 00 n	Haines Company, Inc.
	LE Nga	Haines Company, Inc.
1992	DAVIS MAHALEY	PACIFIC BELL DIRECTORY
1991	Davis Mahaley	PACIFIC BELL WHITE PAGES
	Davis Mansfield atty	PACIFIC BELL WHITE PAGES
1962	Carlson Carl J	Pacific Telephone
1955	GALE ROBT P R	The Pacific Telephone & Telegraph Co.
1950	GALE ROBT P R	The Pacific Telephone & Telegraph Co.
1945	GALE ROBT P R	The Pacific Telephone & Telegraph Co.
1943	ROGERS Chas W r	R. L. Polk & Co.
	Gale Robt P Eliz h	R. L. Polk & Co.
1938	GALE ROBT P R	Pacific Telephone
1933	GALE ROBT P (ELIZ) ELECTN H	R. L. Polk & Co.
	ROGERS CHAS W SERV STA ATDT R	R. L. Polk & Co.
1928	P Waltar lai el Pac Battery &s Elec Oo R	R.L. Polk and Co of California
1925	GALE ROBT P R	R. L. Polk & Co. of California
1920	GALE ROBT P R	R. L. Polk & Co. of California

2437 MARKET ST

<u>Year</u>	<u>Uses</u>	<u>Source</u>
1928	Phone Chas Josepnme H	R.L. Polk and Co of California
	Phone Chas jr lab R	R.L. Polk and Co of California
	Kroeger Chas R electn R	R.L. Polk and Co of California

FINDINGS

2311A MARKET ST

<u>Year</u>	<u>Uses</u>	<u>Source</u>
1955	STOBING ELMER R	The Pacific Telephone & Telegraph Co.

2335A MARKET ST

<u>Year</u>	<u>Uses</u>	<u>Source</u>
1945	MARENTER BETTY C R	The Pacific Telephone & Telegraph Co.
1933	MARRA HIRAM R	R. L. Polk & Co.

2406A MARKET ST

<u>Year</u>	<u>Uses</u>	<u>Source</u>
1933	LEONARD GEO WIREWKR R	R. L. Polk & Co.
	LEONARD MAYME (WID L H) H	R. L. Polk & Co.

2337 1/2 MARKET ST

<u>Year</u>	<u>Uses</u>	<u>Source</u>
1933	HEFFLEY LESTER R (FLOSSIE) H	R. L. Polk & Co.

MARKET ST%

2300 MARKET ST%

<u>Year</u>	<u>Uses</u>	<u>Source</u>
1928	NO D LAY DRY CLEANERS C P Ismert F E Ranous	R.L. Polk and Co of California

MEAD AV TW INOAKS

878 MEAD AV TW INOAKS

<u>Year</u>	<u>Uses</u>	<u>Source</u>
1950	CAPELLE R MI MRS R	The Pacific Telephone & Telegraph Co.

MEAD AVE

869 MEAD AVE

<u>Year</u>	<u>Uses</u>	<u>Source</u>
1992	GASKINS HENRRETTA	PACIFIC BELL DIRECTORY
1991	Gasko Miriam	PACIFIC BELL WHITE PAGES
	Gasklms Henrretta	PACIFIC BELL WHITE PAGES
1986	Gasko Miriam	PACIFIC BELL WHITE PAGES
	Gaskins Henrretta	PACIFIC BELL WHITE PAGES
1980	Gaskins Henrretta	Pacific Telephone
1970	GASKINS HENRRETTA	Pacific Telephone Directory

FINDINGS

<u>Year</u>	<u>Uses</u>	<u>Source</u>
1967	GASKINS HENRRETTA MRS	R. L. Polk Co.
1962	Norris Henrretta	Pacific Telephone
1955	BEASLEY RAY R SR	The Pacific Telephone & Telegraph Co.
1950	ABRAHAM OLIVE R	The Pacific Telephone & Telegraph Co.
1943	Ingersoll Chas R Lu R h	R. L. Polk & Co.
1933	INGERSOLL CHAS S (LU R) ENG H	R. L. Polk & Co.

870 MEAD AVE

<u>Year</u>	<u>Uses</u>	<u>Source</u>
2006	a HAU Edmond	Haines Company, Inc.
1980	Cubillos Soledad	Pacific Telephone
1975	HUDSON LOUISE	Pacific Telephone
	CUBILLOS SOLEDAD	Pacific Telephone
1970	CUBILLOS SOLEDAD	Pacific Telephone Directory
	HUDSON LOUISE	Pacific Telephone Directory
1967	CUBILLOS LUIS	R. L. Polk Co.
1962	Cubillos Louis	Pacific Telephone
	Gonsalves Soledad Mrs	Pacific Telephone
1955	BRADFORD WM A R	The Pacific Telephone & Telegraph Co.
1943	Quirk Emma R wid J E h	R. L. Polk & Co.
	Wall Edmund Carrie h	R. L. Polk & Co.
1933	HIGGINS THERESA (WID J T) R	R. L. Polk & Co.
	WALL EDMUND (CARRIE) TCHR H	R. L. Polk & Co.
1928	Debely Virginia Mrs bkpr R	R.L. Polk and Co of California

871 MEAD AVE

<u>Year</u>	<u>Uses</u>	<u>Source</u>
1992	WILLIAMS RILEY M	PACIFIC BELL DIRECTORY
1980	Goss Elijah H	Pacific Telephone
1967	CROSBY MARY MRS	R. L. Polk Co.
1955	MILUM LOVIE	The Pacific Telephone & Telegraph Co.
1933	SWAN EDW L (GERTRUDE) WTCHMN H	R. L. Polk & Co.

872 MEAD AVE

<u>Year</u>	<u>Uses</u>	<u>Source</u>
2000	DU BOSE LEO	Pacific Bell
1996	DUBOSE LEO	PACIFIC BELL DIRECTORY
1992	DUBOSE LEO	PACIFIC BELL DIRECTORY
1970	WHEELER YVONNE	Pacific Telephone Directory

FINDINGS

<u>Year</u>	<u>Uses</u>	<u>Source</u>
1962	Ramos Lupe Mrs	Pacific Telephone
1955	RAMOS LUPE MRS	The Pacific Telephone & Telegraph Co.
1933	MCKANE ROBT (JENNIE) PRINTER H	R. L. Polk & Co.
	MCKANE W ROBT APPR PRINTER H	R. L. Polk & Co.

875 MEAD AVE

<u>Year</u>	<u>Uses</u>	<u>Source</u>
2006	OVALE Ramon	Haines Company, Inc.
1967	MORRIS PERCY H	R. L. Polk Co.
1962	Morris Verna	Pacific Telephone
1950	MC NIEELY J S R	The Pacific Telephone & Telegraph Co.
	LONG FREEMAN R	The Pacific Telephone & Telegraph Co.
1945	MANCINI FRANK F R	The Pacific Telephone & Telegraph Co.
1943	Berta Jas J shipydwkr r	R. L. Polk & Co.
	Berta Aldo F shipydwkr r	R. L. Polk & Co.
	Piffero Tillie J fctywkr r	R. L. Polk & Co.
	MANCINI Frank Lucy shipydwkr h	R. L. Polk & Co.
1933	QUILICE ELMER ELEV OPR R	R. L. Polk & Co.
	QUILICE PEARL MRS H	R. L. Polk & Co.

876 MEAD AVE

<u>Year</u>	<u>Uses</u>	<u>Source</u>
2006	No Current Listing	Haines Company, Inc.
2000	PARKS DERRICK	Pacific Bell
1980	Nelson Charlie	Pacific Telephone
1962	Evans Jesse L	Pacific Telephone
1955	FROST GERTRUDE	The Pacific Telephone & Telegraph Co.
1943	Haskell Dale mech r	R. L. Polk & Co.
	Haskell Don Rose h	R. L. Polk & Co.
1938	MERRILL AGDA H R	Pacific Telephone
1933	HALL WM (PHYLLIS) COOK H	R. L. Polk & Co.

877 MEAD AVE

<u>Year</u>	<u>Uses</u>	<u>Source</u>
2006	s MUNOZ Salvador	Haines Company, Inc.
1992	MCCREARY EUGENE	PACIFIC BELL DIRECTORY
1991	Mc Creary Eugene	PACIFIC BELL WHITE PAGES
1986	Mc Creary Eugene	PACIFIC BELL WHITE PAGES
1980	Mc Creary Eugene	Pacific Telephone

FINDINGS

<u>Year</u>	<u>Uses</u>	<u>Source</u>
1975	MC CREARY EUGENE	Pacific Telephone
1970	MCCREARY EUGENE	Pacific Telephone Directory
1967	MC CREARY EUG	R. L. Polk Co.
1962	Mc Creary Eugene	Pacific Telephone
1955	MCCREARY EUGENE	The Pacific Telephone & Telegraph Co.
1950	MC CREARY EUGENE R	The Pacific Telephone & Telegraph Co.
1933	SMARIO PHYLLIS (WID JOS) LNDYWKR H	R. L. Polk & Co.
	HEANEY MARY MRS R	R. L. Polk & Co.

878 MEAD AVE

<u>Year</u>	<u>Uses</u>	<u>Source</u>
2006	No Current Listing	Haines Company, Inc.
1986	Fisher J	PACIFIC BELL WHITE PAGES
	Fisher Hattie	PACIFIC BELL WHITE PAGES
1980	Fisher Hattie	Pacific Telephone
1975	FISHER HATTIE	Pacific Telephone
1955	SNAER DAVID	The Pacific Telephone & Telegraph Co.
1943	Miller Stanley D Margt E h	R. L. Polk & Co.
1933	MILLER STANLEY D (MARGT) SLSMN H	R. L. Polk & Co.
	HALVORSEN R MARIANNE CLK R	R. L. Polk & Co.
1928	John C Isabel barber H	R.L. Polk and Co of California R.L. Polk and Co of California

879 MEAD AVE

<u>Year</u>	<u>Uses</u>	<u>Source</u>
2008	AFTER FAJR SEAFOOD RESTAURANT	Cole Information Services
2006	CAIN V	Haines Company, Inc.
	STINSLEY Velma	Haines Company, Inc.
2000	CAIN V	Pacific Bell
1996	CAIN V	PACIFIC BELL DIRECTORY
1992	CAIN V	PACIFIC BELL DIRECTORY
1991	Cain V	PACIFIC BELL WHITE PAGES
1986	Cain V	PACIFIC BELL WHITE PAGES
1980	Cain Robt	Pacific Telephone
1975	CAIN ROBT	Pacific Telephone
1967	BRFTZKE LYDIA	R. L. Polk Co.
1943	MULLER Esther R wid Chas h	R. L. Polk & Co.
	Bretzke Lydia E r	R. L. Polk & Co.

FINDINGS

<u>Year</u>	<u>Uses</u>	<u>Source</u>
1933	MULLER ESTHER (WID C W) SMSTRS H	R. L. Polk & Co.
	BRETZKE LYDIA WAITER R	R. L. Polk & Co.
880 MEAD AVE		
<u>Year</u>	<u>Uses</u>	<u>Source</u>
2006	a DENNISON Janice	Haines Company, Inc.
2000	DENNISON JANICE	Pacific Bell
1943	Haskell Kenneth USA r	R. L. Polk & Co.
	Haskell Chas Eliz wtchmn h	R. L. Polk & Co.
1938	SANSOME CORRA MRS R	Pacific Telephone
1933	LENTZ WM (MELBA) CLK H	R. L. Polk & Co.
	LENTZ MELBA M MRS ASST F W HODGINS R	R. L. Polk & Co.
1928	Genoa Win R Melba 0lk Standard Pence Co H	R.L. Polk and Co of California

881 MEAD AVE

<u>Year</u>	<u>Uses</u>	<u>Source</u>
1967	SMITH ERNEST H	R. L. Polk Co.
1933	COREY FRANK J STOVE PLMBR H	R. L. Polk & Co.

882 MEAD AVE

<u>Year</u>	<u>Uses</u>	<u>Source</u>
1991	Nelson Charlie	PACIFIC BELL WHITE PAGES
1986	Richard Marsellars	PACIFIC BELL WHITE PAGES
1970	LEWIS ALLEN	Pacific Telephone Directory
1967	BROWN MAE A MRS	R. L. Polk Co.
1950	LONG JAS D R	The Pacific Telephone & Telegraph Co.
1943	Stancell Clarence R Margt shipydwkr r	R. L. Polk & Co.
	Long J D Orpha lab h	R. L. Polk & Co.
	JOHNSON Erwin Ruby h	R. L. Polk & Co.
1933	CUTTER ROBT R	R. L. Polk & Co.
	CUTTER JULIA MRS MAID H	R. L. Polk & Co.

883 MEAD AVE

<u>Year</u>	<u>Uses</u>	<u>Source</u>
1967	COOPER ANNA MRS	R. L. Polk Co.
1962	Cooper Anna Mrs r	Pacific Telephone
1955	COOPER ANNA MRS R	The Pacific Telephone & Telegraph Co.
1950	COOPER ROBT L R	The Pacific Telephone & Telegraph Co.

FINDINGS

<u>Year</u>	<u>Uses</u>	<u>Source</u>
1943	CONNOLLY Danl P Agnes carp h	R. L. Polk & Co.
	CONNOLLY Margt E bkpr r	R. L. Polk & Co.
1933	DAY LESLIE JANET WELDER H	R. L. Polk & Co.
	DAY HARRY M LAB R	R. L. Polk & Co.
	DAY ROBT L (MAMIE) WELDER H	R. L. Polk & Co.
	SEVEY HOWARD M R	R. L. Polk & Co.
	SEVEY VERNON R PRINTER R	R. L. Polk & Co.
	DAY VYRL LNDYWKR R	R. L. Polk & Co.
1920	DRENNON GEO W R	R. L. Polk & Co. of California

884 MEAD AVE

<u>Year</u>	<u>Uses</u>	<u>Source</u>
2000	TOOKES ELROY & PRISCILLA	Pacific Bell
1992	JOSEPH HERMAN	PACIFIC BELL DIRECTORY
1991	Joseph Herman	PACIFIC BELL WHITE PAGES
1967	LEE DOROTHY M MRS	R. L. Polk Co.
1962	Buie Oinkie	Pacific Telephone
	Buie Les	Pacific Telephone
1955	BOONE FELIX	The Pacific Telephone & Telegraph Co.
1950	MARTIN HUBERT R	The Pacific Telephone & Telegraph Co.
1945	JOHNSON DOYLE R	The Pacific Telephone & Telegraph Co.
1933	LOESH EARL J (HATTIE) PLATER H	R. L. Polk & Co.

886 MEAD AVE

<u>Year</u>	<u>Uses</u>	<u>Source</u>
2000	7 JOHNSON IRMA	Pacific Bell
1986	i Jones E L	PACIFIC BELL WHITE PAGES
	i Jones E M	PACIFIC BELL WHITE PAGES
1970	TATMON EVERETT	Pacific Telephone Directory
1967	TATMON AUGUSTUS	R. L. Polk Co.
1955	TATMON A	The Pacific Telephone & Telegraph Co.
1945	SILVA JOE M R	The Pacific Telephone & Telegraph Co.
1943	SILVA Jos Mamie lab h	R. L. Polk & Co.
1938	SILVA JOE M R	Pacific Telephone
1933	KENNEDY W HOSEMN OFD R	R. L. Polk & Co.
	DAY LESLIE H	R. L. Polk & Co.

FINDINGS

887 MEAD AVE

<u>Year</u>	<u>Uses</u>	<u>Source</u>
1962	Mc Lemore I H	Pacific Telephone
1955	MCLEMORE I H	The Pacific Telephone & Telegraph Co.
1950	MC FADDEN JOHN R	The Pacific Telephone & Telegraph Co.
1933	MCBREARTY MARJORIE R	R. L. Polk & Co.
	MCBREARTY CONN GDNR R	R. L. Polk & Co.
	MCBREARTY CATH MAID H	R. L. Polk & Co.

888 MEAD AVE

<u>Year</u>	<u>Uses</u>	<u>Source</u>
1980	Attaway Earl Sr	Pacific Telephone
1943	Simonson Walter h	R. L. Polk & Co.
1933	VAN ARSDALE ERNEST F (PAULINE) SAWYER H	R. L. Polk & Co.
	SIMONSEN WALTER L MUSICIAN R	R. L. Polk & Co.
	SIMONSEN GRACE (WID L) H	R. L. Polk & Co.
1928	W Walter musician R	R.L. Polk and Co of California

890 MEAD AVE

<u>Year</u>	<u>Uses</u>	<u>Source</u>
1975	MOORE WILL	Pacific Telephone
1955	DAVIS ITOLEV	The Pacific Telephone & Telegraph Co.
1943	Trujillo Jos N Mary h	R. L. Polk & Co.
1933	ELLING GEO (GERALDINE) ELECTN H	R. L. Polk & Co.

892 MEAD AVE

<u>Year</u>	<u>Uses</u>	<u>Source</u>
2006	HASSAN Saleh	Haines Company, Inc.
1986	Wood Tiffany Nicole	PACIFIC BELL WHITE PAGES
1980	Blue Bobby	Pacific Telephone
1967	VACANT	R. L. Polk Co.
1962	Brown Mary Ann	Pacific Telephone
1950	BROWN J W R	The Pacific Telephone & Telegraph Co.
1945	RODRIGUES JOHN R	The Pacific Telephone & Telegraph Co.
1943	Trujillo Tony Gladys welder h	R. L. Polk & Co.

894 MEAD AVE

<u>Year</u>	<u>Uses</u>	<u>Source</u>
2006	BOULWARE Michael	Haines Company, Inc.
1992	BARNES CHRISTINA	PACIFIC BELL DIRECTORY

FINDINGS

<u>Year</u>	<u>Uses</u>	<u>Source</u>
1991	Barnes Christina	PACIFIC BELL WHITE PAGES
1975	OSBY ANNA	Pacific Telephone
1970	BROWN CURTIS	Pacific Telephone Directory
1962	Reed Roxie	Pacific Telephone
1955	THOMPSON ELIZABETH	The Pacific Telephone & Telegraph Co.
1943	Billings Ole E Thelma electn h	R. L. Polk & Co.
1933	STROBEL REGINA P MRS MAID H	R. L. Polk & Co.

896 MEAD AVE

<u>Year</u>	<u>Uses</u>	<u>Source</u>
1967	PITTS JACK E	R. L. Polk Co.
1962	Wilson Janice	Pacific Telephone

870A MEAD AVE

<u>Year</u>	<u>Uses</u>	<u>Source</u>
1933	PRESSWOOD EARL E (ROSE) LAB H	R. L. Polk & Co.
	SPORL FRANK LAB R	R. L. Polk & Co.

882A MEAD AVE

<u>Year</u>	<u>Uses</u>	<u>Source</u>
1970	GREEN JOS	Pacific Telephone Directory

882 1/2 MEAD AVE

<u>Year</u>	<u>Uses</u>	<u>Source</u>
1992	NELSON CHARLIE	PACIFIC BELL DIRECTORY
1933	PINK FRED A (ETHEL) BRKLYR H	R. L. Polk & Co.

MEAD WAY

866 MEAD WAY

<u>Year</u>	<u>Uses</u>	<u>Source</u>
1938	PATTON SALLIE MRS R	Pacific Telephone
1925	KEEFE MRS G R	R. L. Polk & Co. of California
1920	SILVERIA J F R	R. L. Polk & Co. of California

868 MEAD WAY

<u>Year</u>	<u>Uses</u>	<u>Source</u>
1938	WOOLRIDGE A O R	Pacific Telephone
1928	Weyland Elsie J Lndywkr R	R.L. Polk and Co of California
	Hahn A J H	R.L. Polk and Co of California

FINDINGS

869 MEAD WAY

<u>Year</u>	<u>Uses</u>	<u>Source</u>
1945	INGERSOLL C S R	The Pacific Telephone & Telegraph Co.
1938	INGERSOLL C S R	Pacific Telephone
1928	Ingersoll Chas 8 Lu R eng H	R.L. Polk and Co of California
1925	INGERSOLL C S R	R. L. Polk & Co. of California
1920	INGERSOLL C S R	R. L. Polk & Co. of California
	PRATT MRS ANNIE R	R. L. Polk & Co. of California

870 MEAD WAY

<u>Year</u>	<u>Uses</u>	<u>Source</u>
1928	Wagstaff Wm R	R.L. Polk and Co of California
	Deberley Thos Virginia olk H	R.L. Polk and Co of California
	Edmond Carita acct H	R.L. Polk and Co of California
1920	RULE J L R	R. L. Polk & Co. of California

871 MEAD WAY

<u>Year</u>	<u>Uses</u>	<u>Source</u>
1950	NEELEY C A MRS R	The Pacific Telephone & Telegraph Co.
1928	N Edw L Gertrude H	R.L. Polk and Co of California

872 MEAD WAY

<u>Year</u>	<u>Uses</u>	<u>Source</u>
1950	MC KANE RR	The Pacific Telephone & Telegraph Co.
1945	MCKANE R R	The Pacific Telephone & Telegraph Co.
1938	MCKANE R R	Pacific Telephone
1928	Mc Robt Jennie pntr H	R.L. Polk and Co of California
1925	MCKANE R R	R. L. Polk & Co. of California

875 MEAD WAY

<u>Year</u>	<u>Uses</u>	<u>Source</u>
1938	NOLASCO ANGELO R	Pacific Telephone
1928	College Duncan H	R.L. Polk and Co of California
	av Christiana R	R.L. Polk and Co of California
1925	HALL G W R	R. L. Polk & Co. of California

876 MEAD WAY

<u>Year</u>	<u>Uses</u>	<u>Source</u>
1950	CAPELLE ALDORA D R	The Pacific Telephone & Telegraph Co.
1945	CAPELLE ELDORA R	The Pacific Telephone & Telegraph Co.
1925	BOULSTER MRS A J R	R. L. Polk & Co. of California

FINDINGS

877 MEAD WAY

<u>Year</u>	<u>Uses</u>	<u>Source</u>
1925	MACLEOD NORMAN R	R. L. Polk & Co. of California

878 MEAD WAY

<u>Year</u>	<u>Uses</u>	<u>Source</u>
1945	SOLOMON FRANCAIS D R	The Pacific Telephone & Telegraph Co.
1938	MILLER MARGARET E MRS R	Pacific Telephone
1925	FRATES FRANCES R	R. L. Polk & Co. of California

880 MEAD WAY

<u>Year</u>	<u>Uses</u>	<u>Source</u>
1950	HASKELL C E R	The Pacific Telephone & Telegraph Co.

881 MEAD WAY

<u>Year</u>	<u>Uses</u>	<u>Source</u>
1920	TAFS MRS SADIE R	R. L. Polk & Co. of California

882 MEAD WAY

<u>Year</u>	<u>Uses</u>	<u>Source</u>
1938	MCCLAY R R	Pacific Telephone
1928	Isabell P H	R.L. Polk and Co of California
1925	STROBEL MRS R R	R. L. Polk & Co. of California

883 MEAD WAY

<u>Year</u>	<u>Uses</u>	<u>Source</u>
1938	DAY HARRY M R	Pacific Telephone
1928	Adeline Robt L Janet welder H	R.L. Polk and Co of California

886 MEAD WAY

<u>Year</u>	<u>Uses</u>	<u>Source</u>
1928	ardway Stanley D Margt slsmn H	R.L. Polk and Co of California

887 MEAD WAY

<u>Year</u>	<u>Uses</u>	<u>Source</u>
1938	MCBREARTY MARJORIE R	Pacific Telephone
1933	MCBRADY MARJORIE LNDYWKR R	R. L. Polk & Co.
1928	Mc Brearty Cath smstrs R	R.L. Polk and Co of California
	Mc Danl C H	R.L. Polk and Co of California
	Mc Crearty Margery H	R.L. Polk and Co of California

FINDINGS

888 MEAD WAY

<u>Year</u>	<u>Uses</u>	<u>Source</u>
1925	HICKEY MRS CORA NURSE	R. L. Polk & Co. of California

890 MEAD WAY

<u>Year</u>	<u>Uses</u>	<u>Source</u>
1928	Elling Geo Josephine electn H	R.L. Polk and Co of California
1925	ELLING MRS G R	R. L. Polk & Co. of California
1920	SIMONSEN GRACE R	R. L. Polk & Co. of California

891 MEAD WAY

<u>Year</u>	<u>Uses</u>	<u>Source</u>
1920	JOYNER MRS H M R	R. L. Polk & Co. of California

892 MEAD WAY

<u>Year</u>	<u>Uses</u>	<u>Source</u>
1925	SIMONSEN WALTER R	R. L. Polk & Co. of California

894 MEAD WAY

<u>Year</u>	<u>Uses</u>	<u>Source</u>
1938	STROBEL REGINA MRS R	Pacific Telephone
1928	av Ruth H	R.L. Polk and Co of California
	of W G R	R.L. Polk and Co of California
1925	HOLLEARINE F P R	R. L. Polk & Co. of California
1920	SPRINGER M R	R. L. Polk & Co. of California

882 1/2 MEAD WAY

<u>Year</u>	<u>Uses</u>	<u>Source</u>
1945	JOHNSON ERWIN C R	The Pacific Telephone & Telegraph Co.

MYRTLE DR

2026 MYRTLE DR

<u>Year</u>	<u>Uses</u>	<u>Source</u>
1950	BANZAIA MARIE MRS R	The Pacific Telephone & Telegraph Co.

2100 MYRTLE DR

<u>Year</u>	<u>Uses</u>	<u>Source</u>
1979	QUINTARD C	Pacific Telephone

FINDINGS

2103 MYRTLE DR

<u>Year</u>	<u>Uses</u>	<u>Source</u>
1979	MILLER DAVID W	Pacific Telephone

2105 MYRTLE DR

<u>Year</u>	<u>Uses</u>	<u>Source</u>
1979	BRYNJULSON ROBT	Pacific Telephone

2106 MYRTLE DR

<u>Year</u>	<u>Uses</u>	<u>Source</u>
1979	SMITH KEITH A	Pacific Telephone

2107 MYRTLE DR

<u>Year</u>	<u>Uses</u>	<u>Source</u>
1979	COUDERT C	Pacific Telephone

2111 MYRTLE DR

<u>Year</u>	<u>Uses</u>	<u>Source</u>
1979	CHRISTENSEN ROBT H	Pacific Telephone

2112 MYRTLE DR

<u>Year</u>	<u>Uses</u>	<u>Source</u>
1979	SMITH VANCE LJR	Pacific Telephone

2118 MYRTLE DR

<u>Year</u>	<u>Uses</u>	<u>Source</u>
1979	MATHEWS CONSTRUCTION CO	Pacific Telephone

2126 MYRTLE DR

<u>Year</u>	<u>Uses</u>	<u>Source</u>
1979	ROSE PHIL	Pacific Telephone

2129 MYRTLE DR

<u>Year</u>	<u>Uses</u>	<u>Source</u>
1950	LI S BEAUTY SHOP	The Pacific Telephone & Telegraph Co.

2131 MYRTLE DR

<u>Year</u>	<u>Uses</u>	<u>Source</u>
1979	GIUNTOLI FRANK & MILDRED	Pacific Telephone

2132 MYRTLE DR

<u>Year</u>	<u>Uses</u>	<u>Source</u>
1979	BEVILOCKWAY W G	Pacific Telephone

FINDINGS

2135 MYRTLE DR

<u>Year</u>	<u>Uses</u>	<u>Source</u>
1979	WATSON ALEXIS	Pacific Telephone

2136 MYRTLE DR

<u>Year</u>	<u>Uses</u>	<u>Source</u>
1979	WINTER ROBT M	Pacific Telephone

2137 MYRTLE DR

<u>Year</u>	<u>Uses</u>	<u>Source</u>
1979	GEROW JEAN	Pacific Telephone
1950	STEVENSON LILLIAN R	The Pacific Telephone & Telegraph Co.

2138 MYRTLE DR

<u>Year</u>	<u>Uses</u>	<u>Source</u>
1979	MONTGOMERY JOHN E & LORRAINE M	Pacific Telephone

2141 MYRTLE DR

<u>Year</u>	<u>Uses</u>	<u>Source</u>
1979	LOGAN JACK E	Pacific Telephone

2142 MYRTLE DR

<u>Year</u>	<u>Uses</u>	<u>Source</u>
1979	ANDREWS ROD & SYLVIA	Pacific Telephone

2144 MYRTLE DR

<u>Year</u>	<u>Uses</u>	<u>Source</u>
1979	WILTZ PHILLIP	Pacific Telephone

2145 MYRTLE DR

<u>Year</u>	<u>Uses</u>	<u>Source</u>
1979	WEISS ARMAND	Pacific Telephone
	WEISS A	Pacific Telephone
	WEISS RANDI	Pacific Telephone

2146 MYRTLE DR

<u>Year</u>	<u>Uses</u>	<u>Source</u>
1979	HENDERSON GEO W	Pacific Telephone

2147 MYRTLE DR

<u>Year</u>	<u>Uses</u>	<u>Source</u>
1979	HILEMAN DAVID J	Pacific Telephone

FINDINGS

2148 MYRTLE DR

<u>Year</u>	<u>Uses</u>	<u>Source</u>
1979	CONTENT CHAS & NANCY	Pacific Telephone

2151 MYRTLE DR

<u>Year</u>	<u>Uses</u>	<u>Source</u>
1979	DU BOI J M & M M	Pacific Telephone

2154 MYRTLE DR

<u>Year</u>	<u>Uses</u>	<u>Source</u>
1979	GITLITZ EDW	Pacific Telephone

2157 MYRTLE DR

<u>Year</u>	<u>Uses</u>	<u>Source</u>
1979	SMITH LUCIEN	Pacific Telephone

2158 MYRTLE DR

<u>Year</u>	<u>Uses</u>	<u>Source</u>
1979	MINICUCCI JACK & PAULA	Pacific Telephone
	MINICUCCI JOHN R	Pacific Telephone

2165 MYRTLE DR

<u>Year</u>	<u>Uses</u>	<u>Source</u>
1979	KOMARA JOHN & MARY	Pacific Telephone

2166 MYRTLE DR

<u>Year</u>	<u>Uses</u>	<u>Source</u>
1979	DREBLOW DAVE C	Pacific Telephone

2167 MYRTLE DR

<u>Year</u>	<u>Uses</u>	<u>Source</u>
1979	HEINSHON JOHN W	Pacific Telephone

2171 MYRTLE DR

<u>Year</u>	<u>Uses</u>	<u>Source</u>
1979	SALING C J	Pacific Telephone

2172 MYRTLE DR

<u>Year</u>	<u>Uses</u>	<u>Source</u>
1979	ORWIG WM B	Pacific Telephone

FINDINGS

2173 MYRTLE DR

<u>Year</u>	<u>Uses</u>	<u>Source</u>
1979	HORVATH THOS S	Pacific Telephone

2174 MYRTLE DR

<u>Year</u>	<u>Uses</u>	<u>Source</u>
1979	HUDSON ELIOT R	Pacific Telephone

2178 MYRTLE DR

<u>Year</u>	<u>Uses</u>	<u>Source</u>
1979	JONES JERRY R	Pacific Telephone

2181 MYRTLE DR

<u>Year</u>	<u>Uses</u>	<u>Source</u>
1979	KAIN C JAS	Pacific Telephone

2184 MYRTLE DR

<u>Year</u>	<u>Uses</u>	<u>Source</u>
1979	BLATTMAN H EUGENE	Pacific Telephone

2185 MYRTLE DR

<u>Year</u>	<u>Uses</u>	<u>Source</u>
1979	DANSIE H BOYD DR	Pacific Telephone

2186 MYRTLE DR

<u>Year</u>	<u>Uses</u>	<u>Source</u>
1979	SELVY HAROLD L	Pacific Telephone

2197 MYRTLE DR

<u>Year</u>	<u>Uses</u>	<u>Source</u>
1979	CLARK JOHN E	Pacific Telephone

2198 MYRTLE DR

<u>Year</u>	<u>Uses</u>	<u>Source</u>
1979	HUSOCKI GEO	Pacific Telephone

2206 MYRTLE DR

<u>Year</u>	<u>Uses</u>	<u>Source</u>
1979	ROGERS BILL & SAMI	Pacific Telephone

2208 MYRTLE DR

<u>Year</u>	<u>Uses</u>	<u>Source</u>
1979	BRENNAN RICHARD F	Pacific Telephone

FINDINGS

2242 MYRTLE DR

<u>Year</u>	<u>Uses</u>	<u>Source</u>
1950	POLK RALPH R	The Pacific Telephone & Telegraph Co.

2279 MYRTLE DR

<u>Year</u>	<u>Uses</u>	<u>Source</u>
1960	GIULIONI BOB	Pacific Telephone

2302 MYRTLE DR

<u>Year</u>	<u>Uses</u>	<u>Source</u>
1950	STEALEY OLIVER C R	The Pacific Telephone & Telegraph Co.

2314 MYRTLE DR

<u>Year</u>	<u>Uses</u>	<u>Source</u>
1975	HENDRLX JUNE V	Pacific Telephone

2325 MYRTLE DR

<u>Year</u>	<u>Uses</u>	<u>Source</u>
1928	rf Lloyd rigger R	R.L. Polk and Co of California

MYRTLE ST

2024 MYRTLE ST

<u>Year</u>	<u>Uses</u>	<u>Source</u>
2006	HARBERGabriel	Haines Company, Inc.
1970	JACKSON VERGIE L	Pacific Telephone Directory
1967	JACKSON JAMES	R. L. Polk Co.
1950	LEWIS MALCOLM F REV R	The Pacific Telephone & Telegraph Co.
1945	MCCOLE CORNELIUS R	The Pacific Telephone & Telegraph Co.
1943	Mc Cole Cornelius M Katie electn SPCo h	R. L. Polk & Co.
1933	MCCOLE CORNEILIUS (KATH) H	R. L. Polk & Co.
1928	Mc Cole Cornelius M Oath linemn H	R.L. Polk and Co of California

2026 MYRTLE ST

<u>Year</u>	<u>Uses</u>	<u>Source</u>
1975	HACKETT DEE DEE G	Pacific Telephone
1970	HACKETT DEE DEE G	Pacific Telephone Directory
1967	HADDIE EOIF	R. L. Polk Co.
1962	Festus Dee Dee G	Pacific Telephone
1955	BANZAIA MARIE MRS R	The Pacific Telephone & Telegraph Co.
	LENTZ MARGARET	The Pacific Telephone & Telegraph Co.

FINDINGS

<u>Year</u>	<u>Uses</u>	<u>Source</u>
1950	LENTZ MARGARET R	The Pacific Telephone & Telegraph Co.
1945	LENTZ MARGARET R	The Pacific Telephone & Telegraph Co.
1943	Lentz F H r	R. L. Polk & Co.
	Lentz Frank J h	R. L. Polk & Co.
1938	LENTZ F J JR R	Pacific Telephone
	LENTZ FRANK H R	Pacific Telephone
1933	LENTZ FRANK (OLIVE) PNTR H	R. L. Polk & Co.
	LENTZ FRANK J DELMN R	R. L. Polk & Co.
	LENTZ MARGT STEN R	R. L. Polk & Co.
1928	mont Olive Mrs H	R.L. Polk and Co of California
1925	THOMSON MRS A NURSE	R. L. Polk & Co. of California

2027 MYRTLE ST

<u>Year</u>	<u>Uses</u>	<u>Source</u>
2006	No Current Listing	Haines Company, Inc.
2000	CHAPPELL SAVERA	Pacific Bell
1996	PHYLLIS HORTON S CHILD CARE	PACIFIC BELL DIRECTORY
1992	PHYLLIS HORTON S DAY CARE	PACIFIC BELL DIRECTORY
1975	KELLEY ANNE	Pacific Telephone
1970	NEELY FRED	Pacific Telephone Directory
1967	NEELY FRED	R. L. Polk Co.
1962	Allen Henry H	Pacific Telephone
1955	MASON EARNESTINE MRS	The Pacific Telephone & Telegraph Co.
1950	HOUSTON CLARENCE R	The Pacific Telephone & Telegraph Co.
1945	TAYLOR WALTER R	The Pacific Telephone & Telegraph Co.
1943	Taylor Walter W Marguerite pkr h	R. L. Polk & Co.
1925	WILDESON K F R	R. L. Polk & Co. of California

2029 MYRTLE ST

<u>Year</u>	<u>Uses</u>	<u>Source</u>
2006	DOTSONTrsy	Haines Company, Inc.
	LEWIS Margaret	Haines Company, Inc.
1992	HOWARD ERVIN	PACIFIC BELL DIRECTORY
1975	HOWARD ERVIN	Pacific Telephone
1970	REESE CREALO	Pacific Telephone Directory
	HOWARD ERVIN	Pacific Telephone Directory
1967	HOWARD EPVIN	R. L. Polk Co.
	REESE CHARLES	R. L. Polk Co.
1962	Howard Ervin	Pacific Telephone

FINDINGS

<u>Year</u>	<u>Uses</u>	<u>Source</u>
1955	ADAMS WILLIE B MRS R	The Pacific Telephone & Telegraph Co.
1943	Taylor Le Roy welder h	R. L. Polk & Co.
	Bell Jess W mech r	R. L. Polk & Co.
	Bell Everett E Evelyn mech h	R. L. Polk & Co.

2030 MYRTLE ST

<u>Year</u>	<u>Uses</u>	<u>Source</u>
2006	No Current Listing	Haines Company, Inc.
1962	Creative Beauty Salon	Pacific Telephone
1955	MCBRIDE S BEAUTY SHOP	The Pacific Telephone & Telegraph Co.
1950	PORTIS BEAUTY SHIOPPE	The Pacific Telephone & Telegraph Co.
	LEWIS VERDA STELLE R	The Pacific Telephone & Telegraph Co.
1943	Medler Bedford W trucker Pittsburgh EM Co r	R. L. Polk & Co.
	Gann Ralph asmbler Pittsburgh EM Co r	R. L. Polk & Co.
1933	LEMKAU HENRY (ETHEL) MEATS	R. L. Polk & Co.
1928	Lemkau Henry Ethel meats	R.L. Polk and Co of California
1925	LEMKAU S MARKET	R. L. Polk & Co. of California
1920	LEMKAU S MKT	R. L. Polk & Co. of California

2033 MYRTLE ST

<u>Year</u>	<u>Uses</u>	<u>Source</u>
2006	e SQUIREAphonso	Haines Company, Inc.
	1ST ST	Haines Company, Inc.
1967	MOORE CAPLYLE	R. L. Polk Co.

2034 MYRTLE ST

<u>Year</u>	<u>Uses</u>	<u>Source</u>
1962	Lim Reliable Grocery	Pacific Telephone
1955	LIM RELIABLE GROCERY	The Pacific Telephone & Telegraph Co.
1950	LIM RELIABLE GROCERY	The Pacific Telephone & Telegraph Co.
1938	MACAULEY J C GROCS	Pacific Telephone
1933	MACAULEY JOHN C (BERTHA) GRO	R. L. Polk & Co.
1928	Henry John C Bertha gro	R.L. Polk and Co of California
1925	MACAULEY J C GROCS	R. L. Polk & Co. of California
1920	MACAULEY J C GROCS	R. L. Polk & Co. of California

2037 MYRTLE ST

<u>Year</u>	<u>Uses</u>	<u>Source</u>
1967	PIERCE ERNEST	R. L. Polk Co.

FINDINGS

2077 MYRTLE ST

<u>Year</u>	<u>Uses</u>	<u>Source</u>
1933	WALKINS EMMETT H	R. L. Polk & Co.

2102 MYRTLE ST

<u>Year</u>	<u>Uses</u>	<u>Source</u>
1979	SOARES WM R	Pacific Telephone

2103 MYRTLE ST

<u>Year</u>	<u>Uses</u>	<u>Source</u>
2006	o BIRKSNonma	Haines Company, Inc.
1970	SCOTT VELMA	Pacific Telephone Directory
	SCOTT JOE A	Pacific Telephone Directory
1967	SCOTT VELMA L MOS	R. L. Polk Co.
1962	Jackson Monroe	Pacific Telephone
1955	GUSTAFSON A W	The Pacific Telephone & Telegraph Co.
1950	GUSTAFSON W R	The Pacific Telephone & Telegraph Co.
1945	GUSTAFSON W R	The Pacific Telephone & Telegraph Co.
1943	GUSTAFSON A W Maris L gdnr h	R. L. Polk & Co.
	GUSTAFSON Eleanor r	R. L. Polk & Co.
1938	GUSTAFSON W R	Pacific Telephone
1933	GUSTAFSON WM (MARIE) GDNR OKLD PUB SCH H	R. L. Polk & Co.
	GUSTAFSON ELEANOR WITH GECO R	R. L. Polk & Co.
1928	u Eleanor sten GEC o R	R.L. Polk and Co of California
	Gustafson Aaron W Marie gdnr H	R.L. Polk and Co of California
1925	GUSTAFSON W R	R. L. Polk & Co. of California
1920	GUSTAFSON W R	R. L. Polk & Co. of California

2107 MYRTLE ST

<u>Year</u>	<u>Uses</u>	<u>Source</u>
2006	CHIOMADavina	Haines Company, Inc.
1967	WHITBY RUBY A MRS	R. L. Polk Co.
1962	Whitby Ruby	Pacific Telephone
1950	HOBBS MAE LYMAN MRS R	The Pacific Telephone & Telegraph Co.
1945	HOBBS MAE LYMAN MRS R	The Pacific Telephone & Telegraph Co.
1938	HOBBS MAE LYMAN MRS R	Pacific Telephone
1933	LYMAN ALICE MRS H	R. L. Polk & Co.
1928	Pied Mae wid Henry sten H	R.L. Polk and Co of California
	LYMAN Edwin Alice H	R.L. Polk and Co of California
1925	LYMAN MRS E B R	R. L. Polk & Co. of California

FINDINGS

<u>Year</u>	<u>Uses</u>	<u>Source</u>
1920	LYMAN MRS E B R	R. L. Polk & Co. of California

2111 MYRTLE ST

<u>Year</u>	<u>Uses</u>	<u>Source</u>
2006	EEDWARDS Frankle	Haines Company, Inc.
1975	EVANS L	Pacific Telephone
1970	SIMPSON WALTER T	Pacific Telephone Directory
1967	SIMMSON WALTER T	R. L. Polk Co.
1962	Simpson Walter T	Pacific Telephone
1955	PITTMAN FLOYD	The Pacific Telephone & Telegraph Co.
1950	LOWE WILLIE R	The Pacific Telephone & Telegraph Co.
1933	NIELSEN PETER J (JENNIE) CLK H	R. L. Polk & Co.
1928	Castro Chas J Adeline lab H	R.L. Polk and Co of California
1925	SCOTT MISS BERNICE R	R. L. Polk & Co. of California

2113 MYRTLE ST

<u>Year</u>	<u>Uses</u>	<u>Source</u>
2006	EDWARDS Franlde	Haines Company, Inc.
1967	THOPNTON ROSE L MRS	R. L. Polk Co.
1962	Thornton Roslelee	Pacific Telephone
1955	THORNTON ROSIELEE	The Pacific Telephone & Telegraph Co.
1950	SIMPSON WALTER T R	The Pacific Telephone & Telegraph Co.
1943	Berntzen Jack O Dorothy pntr h	R. L. Polk & Co.
1938	NETZER S A R	Pacific Telephone
1933	SILVA EDNA CLK R	R. L. Polk & Co.
	CARLSEN MILDRED R	R. L. Polk & Co.
	CARLSEN BERNICE CLK R	R. L. Polk & Co.
	CARLSEN ANNA (WID OLAF) H	R. L. Polk & Co.
	CARLSEN AGNES R	R. L. Polk & Co.
1928	lr Mildred R	R.L. Polk and Co of California
	r Bernice stdt R	R.L. Polk and Co of California
	Oregon Annie wid Ole H	R.L. Polk and Co of California
	Canlson Agnes artist L R Foss R	R.L. Polk and Co of California
	Agno Abenia elk R	R.L. Polk and Co of California
	Ageno Albeno casbr H C Capwell Co R	R.L. Polk and Co of California
1925	HESKIN A R	R. L. Polk & Co. of California
1920	CHAPMAN MRS H R	R. L. Polk & Co. of California

FINDINGS

2115 MYRTLE ST

<u>Year</u>	<u>Uses</u>	<u>Source</u>
2006	a BILALFaillah	Haines Company, Inc.
1992	EDWARDS LEROY	PACIFIC BELL DIRECTORY
1970	EDWARDS LEROY	Pacific Telephone Directory
	RICHARDSON NELLIE	Pacific Telephone Directory
1967	EDWARDS LEROY	R. L. Polk Co.
	RICHARDSON NELLIE	R. L. Polk Co.
1962	Edwards Leroy	Pacific Telephone
1955	EDWARDS LEROY	The Pacific Telephone & Telegraph Co.
1950	JONES MAMIE R	The Pacific Telephone & Telegraph Co.
	KYNARD ROSYE R	The Pacific Telephone & Telegraph Co.
1945	BRITTON ELIZABETH R	The Pacific Telephone & Telegraph Co.
1943	Britton Eliz Mrs h	R. L. Polk & Co.
1938	BRITTON JOE R	Pacific Telephone
1933	BRITTON BERNICE R	R. L. Polk & Co.
	BRITTON WM J (ELIZ) CEMENTWKR H	R. L. Polk & Co.
1928	F Jos F plstr R	R.L. Polk and Co of California
	F Wm J Eliz H	R.L. Polk and Co of California
1925	BRITTON PATRICIA R	R. L. Polk & Co. of California

2116 MYRTLE ST

<u>Year</u>	<u>Uses</u>	<u>Source</u>
1933	PHILLIPS GEO L (ANNIE H) MACH HLPR H	R. L. Polk & Co.
	MILLER EDGAR HLPR E J GOYETTE MACH WKS R	R. L. Polk & Co.
1928	Clara Geo Anne lab H	R.L. Polk and Co of California
1925	PHILLIPS MRS GEO L R	R. L. Polk & Co. of California

2120 MYRTLE ST

<u>Year</u>	<u>Uses</u>	<u>Source</u>
1933	BOWDEN SHEEDON R	R. L. Polk & Co.
	BOWDEN BERTHA MRS H	R. L. Polk & Co.
1928	Pittaway Frances stdt R	R.L. Polk and Co of California
	Pittaway Alex Myra lab H	R.L. Polk and Co of California

2121 MYRTLE ST

<u>Year</u>	<u>Uses</u>	<u>Source</u>
2006	YOARRA Peter	Haines Company, Inc.
2000	COOPER D	Pacific Bell

FINDINGS

<u>Year</u>	<u>Uses</u>	<u>Source</u>
1970	SULLIVAN THEODORE C	Pacific Telephone Directory
1967	SULLIVAN THEO C	R. L. Polk Co.
1962	Sullivan Theo C	Pacific Telephone
1955	SULLIVAN JIMMY	The Pacific Telephone & Telegraph Co.
1950	ROCKWELL E R	The Pacific Telephone & Telegraph Co.
1945	ROCKWELL E R	The Pacific Telephone & Telegraph Co.
1943	Rockwell Earl M Jane A shipydwkr h	R. L. Polk & Co.
	Silva Clement shipydwkr r	R. L. Polk & Co.
	SILVA Monica Y fctywkr r	R. L. Polk & Co.
1933	MALTAGLIATI GINO H	R. L. Polk & Co.
1928	Frodianinl Salvatore elk A Marraccini R	R.L. Polk and Co of California
	Maltaghate Gino lab H	R.L. Polk and Co of California

2124 MYRTLE ST

<u>Year</u>	<u>Uses</u>	<u>Source</u>
1933	MUNOZ THOS L (PILAR) LAB H	R. L. Polk & Co.
1928	wear John Edna H	R.L. Polk and Co of California

2125 MYRTLE ST

<u>Year</u>	<u>Uses</u>	<u>Source</u>
2006	No Current Listing	Haines Company, Inc.
2000	MOORE PARIS	Pacific Bell
	MOORE PARIS	Pacific Bell
1996	MOORE PARIS	PACIFIC BELL DIRECTORY
1992	MOORE PARIS	PACIFIC BELL DIRECTORY
1970	JONES NATHANIEL	Pacific Telephone Directory
1967	JOHNS NATHL	R. L. Polk Co.
1945	ADELSON M R	The Pacific Telephone & Telegraph Co.
1943	Triebwasser Morris Becky clo clnr r	R. L. Polk & Co.
	Lieberman Elaine clk r	R. L. Polk & Co.
	Adelson Max H Ellen h	R. L. Polk & Co.
	FELDMAN Bertha wid Abr r	R. L. Polk & Co.
1938	ADELSON M R	Pacific Telephone
1933	MAUTALIN PIERRE (VALERIE) LNDY	R. L. Polk & Co.
1928	H	R.L. Polk and Co of California
	Mautalen Peter Valerie Indy	R.L. Polk and Co of California
	Fucille Jas lab R	R.L. Polk and Co of California

FINDINGS

2128 MYRTLE ST

<u>Year</u>	<u>Uses</u>	<u>Source</u>
1933	ANDERSON FRED (AURTHER) H	R. L. Polk & Co.
1928	C David lab R r Wm Margt carp H	R.L. Polk and Co of California R.L. Polk and Co of California

2129 MYRTLE ST

<u>Year</u>	<u>Uses</u>	<u>Source</u>
2006	FELIX Charles WHITE Glna	Haines Company, Inc. Haines Company, Inc.
2000	C BOUTTE P	Pacific Bell
1975	LILS BEAUTY SHOP NAPPER GEO	Pacific Telephone Pacific Telephone
1970	ALVIN JOS LILS BEAUTY SHOP	Pacific Telephone Directory Pacific Telephone Directory
1967	LILS BEAUTY SHOP STEVENSON LILLIAN MRS	R. L. Polk Co. R. L. Polk Co.
1962	Lils Beauty Shop Stevenson Lillian	Pacific Telephone Pacific Telephone
1955	LIL S BEAUTY SHOP STEVENSON LILLIAN R	The Pacific Telephone & Telegraph Co. The Pacific Telephone & Telegraph Co.
1933	MAUTALIN PIERRE (VALERIE) LNDY	R. L. Polk & Co.
1928	Mautalen Peter Valerie Indy	R.L. Polk and Co of California

2137 MYRTLE ST

<u>Year</u>	<u>Uses</u>	<u>Source</u>
1975	HEMPHILL WM E	Pacific Telephone
1970	WILLIAMS ELMER JOE MRS	Pacific Telephone Directory
1967	BOYKIN JAMES	R. L. Polk Co.
1962	Boykin Betty	Pacific Telephone
1955	SPENCER DUBOIS WALKER VONNEL	The Pacific Telephone & Telegraph Co. The Pacific Telephone & Telegraph Co.
1950	BOYD J E R ROGERS L G R BROWN CLIFTON B R	The Pacific Telephone & Telegraph Co. The Pacific Telephone & Telegraph Co. The Pacific Telephone & Telegraph Co.
1945	STEVENSON LEROY R LIL S BEAUTY SHOP	The Pacific Telephone & Telegraph Co. The Pacific Telephone & Telegraph Co.
1943	Boyd Jos r Franklin Lillie M Mrs h	R. L. Polk & Co. R. L. Polk & Co.
1933	HART EUNICE MRS H	R. L. Polk & Co.

FINDINGS

<u>Year</u>	<u>Uses</u>	<u>Source</u>
1928	Section Harrison Estel waiter H	R.L. Polk and Co of California
1925	GOMEZ BEATRICE R	R. L. Polk & Co. of California
1920	O NEIL MISS M R	R. L. Polk & Co. of California

2207 MYRTLE ST

<u>Year</u>	<u>Uses</u>	<u>Source</u>
1943	Chubb Philip K Hazel civ eng h	R. L. Polk & Co.
1938	O BRIEN E MRS R	Pacific Telephone
1933	EARL JAS (LUELLA) MECH H	R. L. Polk & Co.
	AUSLAND OSCAR MECH R	R. L. Polk & Co.

2209 MYRTLE ST

<u>Year</u>	<u>Uses</u>	<u>Source</u>
1943	Halling Irene r	R. L. Polk & Co.
	Halling Julius h	R. L. Polk & Co.
	Severson Merle E fctywkr r	R. L. Polk & Co.
	Severson Selmer J Myrtle T carp h	R. L. Polk & Co.
1933	HALLING JULIUS (VIRGINIA) H	R. L. Polk & Co.
1928	Halingp Julius C Virginia lab H	R.L. Polk and Co of California
	way Lana Mrs R	R.L. Polk and Co of California

2211 MYRTLE ST

<u>Year</u>	<u>Uses</u>	<u>Source</u>
1943	Stowe Vivian Mrs r	R. L. Polk & Co.
	Morgan Benj P Marie h	R. L. Polk & Co.
1928	Albna Edw Edna H	R.L. Polk and Co of California

2213 MYRTLE ST

<u>Year</u>	<u>Uses</u>	<u>Source</u>
1943	PUGH Elmer C Della mach h	R. L. Polk & Co.
1933	HATHAWAY WM J R	R. L. Polk & Co.
	HATHAWAY CHAS CLK AM TR CO R	R. L. Polk & Co.
	HATHAWAY JOS E H	R. L. Polk & Co.
1928	Geo R	R.L. Polk and Co of California
	r Win R	R.L. Polk and Co of California
	Hathaway Chas clk H	R.L. Polk and Co of California

2215 MYRTLE ST

<u>Year</u>	<u>Uses</u>	<u>Source</u>
1943	JOHNSON Geo H Lillian welder h	R. L. Polk & Co.

FINDINGS

<u>Year</u>	<u>Uses</u>	<u>Source</u>
1943	JOHNSON Robt W mech r	R. L. Polk & Co.
	Schaffron Doris L mach opr r	R. L. Polk & Co.
1933	AUGUSTINE FAUSTINO R	R. L. Polk & Co.
	AUGUSTINE JOS (ANNA) H	R. L. Polk & Co.
	PAULINO LOUIS C (ISABELLE) H	R. L. Polk & Co.
1928	Bernardicou Rose Mrs Indwkr R	R.L. Polk and Co of California

2216 MYRTLE ST

<u>Year</u>	<u>Uses</u>	<u>Source</u>
1928	av Mary H	R.L. Polk and Co of California
	Pt Thos F Oath pntr R	R.L. Polk and Co of California
	Soc Wm J lab R	R.L. Polk and Co of California

2217 MYRTLE ST

<u>Year</u>	<u>Uses</u>	<u>Source</u>
1943	Swan Ruth Mrs dom h	R. L. Polk & Co.
	Swan Lois R mach opr r	R. L. Polk & Co.
	Swan Chas H USN r	R. L. Polk & Co.
	Hollerson Eleanor M clk r	R. L. Polk & Co.
1928	Peil Floy Mrs H	R.L. Polk and Co of California

2223 MYRTLE ST

<u>Year</u>	<u>Uses</u>	<u>Source</u>
1943	Fields Garland R whsmn r	R. L. Polk & Co.
	Fields Jack driver r	R. L. Polk & Co.
	Jones Lloyd L Jean shipydwkr h	R. L. Polk & Co.
	Fields Cleadus G Lois shipydwkr h	R. L. Polk & Co.
1933	ENGDAHL CARL E SLSMN R	R. L. Polk & Co.
	ENGDAHL AXEL C H	R. L. Polk & Co.
	ENGDAHL ARTH H R	R. L. Polk & Co.
1928	Engdahl Esther M marker H C Capwell Co R	R.L. Polk and Co of California
	Engdahl Arth H tmstr R	R.L. Polk and Co of California
	Engdahl Axel C marine eng H	R.L. Polk and Co of California
	Engdahl Carl E slsmn Excelsior Lndy Co R	R.L. Polk and Co of California

2228 MYRTLE ST

<u>Year</u>	<u>Uses</u>	<u>Source</u>
1950	BAY CITIES VENETIAN BLIND CO	The Pacific Telephone & Telegraph Co.
1938	IMP ELECTRIC SIGN CO	Pacific Telephone

FINDINGS

<u>Year</u>	<u>Uses</u>	<u>Source</u>
1925	JAHNIGEN A A	R. L. Polk & Co. of California
	IMP SIGN CO	R. L. Polk & Co. of California
1920	JAHNIGEN A A R	R. L. Polk & Co. of California

2230 MYRTLE ST

<u>Year</u>	<u>Uses</u>	<u>Source</u>
1928	Leopold Chas 0 Thelma draymn H	R.L. Polk and Co of California

2231 MYRTLE ST

<u>Year</u>	<u>Uses</u>	<u>Source</u>
1938	CAHILL JAS R	Pacific Telephone
1933	MONTAGUE STEWART (LILLIE) V-PRES JAS CAHILL & CO H	R. L. Polk & Co.
	CAHILL KITTY PRES JAS CAHILL & CO H	R. L. Polk & Co.
	ENGDAHL HAZEL BKPR JAS CAHILL & CO R	R. L. Polk & Co.
1928	Kath pres Jas Cahill & Co H	R.L. Polk and Co of California
	h Stewart Lily v pres Jas Cahill & Co H	R.L. Polk and Co of California
1925	CAHILL JAS R	R. L. Polk & Co. of California
1920	CAHILL JAS R	R. L. Polk & Co. of California

2234 MYRTLE ST

<u>Year</u>	<u>Uses</u>	<u>Source</u>
1928	Courodson Aug driver R	R.L. Polk and Co of California

2237 MYRTLE ST

<u>Year</u>	<u>Uses</u>	<u>Source</u>
2006	VAN REXGOURMET	Haines Company, Inc.
	FOODS INC	Haines Company, Inc.
2000	PFLUG PACKAGING & FULFILLMENT	Pacific Bell
	PACIFIC WORLD	Pacific Bell
1996	CAL MAR FOODS	PACIFIC BELL DIRECTORY
1955	SPRINGFIELD LEROY	The Pacific Telephone & Telegraph Co.
1950	MIC NEAL LEWIS R	The Pacific Telephone & Telegraph Co.
1945	DE CLASSE M MRS R	The Pacific Telephone & Telegraph Co.
1943	De Classe Arlene sten r	R. L. Polk & Co.
	De Classe Medora A Mrs h	R. L. Polk & Co.
	Thornton Elvira F Mrs maid r	R. L. Polk & Co.
1933	EDWARDS LOUIS B (DORIS) CAR WASHER H	R. L. Polk & Co.

FINDINGS

<u>Year</u>	<u>Uses</u>	<u>Source</u>
1933	GREGSBY OCTAVIA MRS R	R. L. Polk & Co.
1928	av Jas L Mattel waiter H	R.L. Polk and Co of California
	av Jas W Matilda	R.L. Polk and Co of California

2238 MYRTLE ST

<u>Year</u>	<u>Uses</u>	<u>Source</u>
1967	BROWN SAM TW	R. L. Polk Co.
1950	SWEENEY C J R	The Pacific Telephone & Telegraph Co.
1945	SWEENEY C J R	The Pacific Telephone & Telegraph Co.
1943	Sweeney Cornelius J oilwkr h	R. L. Polk & Co.
1938	SWEENEY C J R	Pacific Telephone
1933	SWEENEY CORNELIUS J H	R. L. Polk & Co.
1928	G J calker E B Water Co R	R.L. Polk and Co of California
	Francisco Cornelius BUDget autowkr H	R.L. Polk and Co of California

2239 MYRTLE ST

<u>Year</u>	<u>Uses</u>	<u>Source</u>
1950	MEANS C S R	The Pacific Telephone & Telegraph Co.
1945	BAKER ESTELLE MRS R	The Pacific Telephone & Telegraph Co.
1943	Eads Hymel S USA r	R. L. Polk & Co.
	Williams Raymond shipydwkr r	R. L. Polk & Co.
	BAKER Wm R Estelle porter h	R. L. Polk & Co.
1938	EADS ESTELLE MRS R	Pacific Telephone
1933	MACKEY RUTH R	R. L. Polk & Co.
	BAKER WM R (ESTELLE) PORTER H	R. L. Polk & Co.
1928	r Ruth eltdt R	R.L. Polk and Co of California
	r Betella Mrs ha H	R.L. Polk and Co of California

2241 MYRTLE ST

<u>Year</u>	<u>Uses</u>	<u>Source</u>
1955	GREGORY ELIZABETH R	The Pacific Telephone & Telegraph Co.
1950	GREGORY ELIZABETH R	The Pacific Telephone & Telegraph Co.
1943	Carvajal Estella r	R. L. Polk & Co.
	De La Garza Fred ins agt JHMLICo r	R. L. Polk & Co.
	Carvajal Rudolph Caroline mech r	R. L. Polk & Co.
	Carvajal Gus Lupe mech r	R. L. Polk & Co.
	Carvajal Maria Mrs h	R. L. Polk & Co.
1933	ANDERSON MARGT E (WID THOS) H	R. L. Polk & Co.
1928	Dai Jung Esther lab R	R.L. Polk and Co of California

FINDINGS

<u>Year</u>	<u>Uses</u>	<u>Source</u>
1928	Kaleikau Abr J Rita printer H	R.L. Polk and Co of California
1920	POWELL MRS BELLE R	R. L. Polk & Co. of California

2242 MYRTLE ST

<u>Year</u>	<u>Uses</u>	<u>Source</u>
1975	POLK RALPH	Pacific Telephone
1970	POLK RALPH	Pacific Telephone Directory
1967	PATK RALPH	R. L. Polk Co.
1962	Polk Ralph r	Pacific Telephone
1955	POLK RALPH R	The Pacific Telephone & Telegraph Co.
1945	MILLER IVA S MRS R	The Pacific Telephone & Telegraph Co.
1943	MILLER Allen Iva S h	R. L. Polk & Co.
1938	MILLER IVA S MRS R	Pacific Telephone
1928	Conradsen Peter Jenny R	R.L. Polk and Co of California
	Conradsen Aug driver H	R.L. Polk and Co of California

2302 MYRTLE ST

<u>Year</u>	<u>Uses</u>	<u>Source</u>
1970	SANCHEZ ANASTACIO	Pacific Telephone Directory
1967	SANCHEZ AL	R. L. Polk Co.
1955	WELCH LLOYD J	The Pacific Telephone & Telegraph Co.
1945	STEALEY OLIVER C R	The Pacific Telephone & Telegraph Co.
1943	Stealey Oliver C Annie L carp h	R. L. Polk & Co.
1938	STEALEY OLIVER C R	Pacific Telephone
1933	JONES A MRS H	R. L. Polk & Co.
1928	Gini Antone H	R.L. Polk and Co of California
1925	JONES A R	R. L. Polk & Co. of California

2305 MYRTLE ST

<u>Year</u>	<u>Uses</u>	<u>Source</u>
1955	GELLRICH WM	The Pacific Telephone & Telegraph Co.
1950	GARCIA SALLY R R	The Pacific Telephone & Telegraph Co.
1945	NUNES DOROTHY MRS R	The Pacific Telephone & Telegraph Co.
1943	NUNES Jos A Dorothy driver h	R. L. Polk & Co.
	Meeks Jos C crane opr r	R. L. Polk & Co.
	Nunes Doris E r	R. L. Polk & Co.
1933	MONDOT CATH (WID JOHN) LNDYWKR H	R. L. Polk & Co.
	MONDOT IRENE STEN R	R. L. Polk & Co.
	MONDOT MARY R	R. L. Polk & Co.

FINDINGS

<u>Year</u>	<u>Uses</u>	<u>Source</u>
1925	BROWN MISS JESSIE R	R. L. Polk & Co. of California

2306 MYRTLE ST

<u>Year</u>	<u>Uses</u>	<u>Source</u>
1955	CONSOL LOUIS R	The Pacific Telephone & Telegraph Co.
1950	CONSOF LOUIS R	The Pacific Telephone & Telegraph Co.
1943	Consolascio Louis clk h	R. L. Polk & Co.
1933	CONSALASTION LOUIS G MAIL HNDLR SPCO R	R. L. Polk & Co.
	CONSALASTION VIRGINIA MRS H	R. L. Polk & Co.
1928	Consolation Louis clk R	R.L. Polk and Co of California
	Consolation Virginia wid Jos H	R.L. Polk and Co of California

2307 MYRTLE ST

<u>Year</u>	<u>Uses</u>	<u>Source</u>
1950	PRYOR ALBERT W R	The Pacific Telephone & Telegraph Co.
1943	Eisenhour Melvin shipydwkr r	R. L. Polk & Co.
	Turner Jesse A Gladys welder h	R. L. Polk & Co.
1933	YATES WILFRED P (GRACE) H	R. L. Polk & Co.
	YATES WILFRED R R	R. L. Polk & Co.
1928	Bias David Emma deckhd H	R.L. Polk and Co of California

2310 MYRTLE ST

<u>Year</u>	<u>Uses</u>	<u>Source</u>
1967	WARE OLLIE	R. L. Polk Co.
1962	Bradford Betty J	Pacific Telephone
1955	BICKNELL HAZAL MRS R	The Pacific Telephone & Telegraph Co.
1950	BICKNELL HAZEL MRS R	The Pacific Telephone & Telegraph Co.
1945	BICKNELL ROBERTA R	The Pacific Telephone & Telegraph Co.
1943	Bicknell Hazel Mrs h	R. L. Polk & Co.
	Marshall Robt USA r	R. L. Polk & Co.
1938	BICKNELL ROBERTA R	Pacific Telephone
1933	BICKNELL HAZEL B R	R. L. Polk & Co.
	YOWGER A H (WANDA) H	R. L. Polk & Co.
1928	Bicknell Geo L Hazel H	R.L. Polk and Co of California
	Yawger Adam H Wanda carp H	R.L. Polk and Co of California

2311 MYRTLE ST

<u>Year</u>	<u>Uses</u>	<u>Source</u>
1955	REED ANNE	The Pacific Telephone & Telegraph Co.

FINDINGS

<u>Year</u>	<u>Uses</u>	<u>Source</u>
1950	CHERRY MI ARLIN R	The Pacific Telephone & Telegraph Co.
1945	GEARY GEO W R	The Pacific Telephone & Telegraph Co.
1938	GEARY GEO W R	Pacific Telephone
1933	GEARY GEO W (EMMA C) DEP ASSESSOR H	R. L. Polk & Co.
1928	h Geo W Emma tax collr H	R.L. Polk and Co of California
	larry Gao W Emma H	R.L. Polk and Co of California
	larry Elmer mach ha H	R.L. Polk and Co of California
	larry Dorotly ra Y R	R.L. Polk and Co of California
1925	GEARY GEO W R	R. L. Polk & Co. of California
1920	GEARY MRS EMMA R	R. L. Polk & Co. of California

2312 MYRTLE ST

<u>Year</u>	<u>Uses</u>	<u>Source</u>
1967	LONG HARRY G	R. L. Polk Co.
1962	Long Harry G	Pacific Telephone

2314 MYRTLE ST

<u>Year</u>	<u>Uses</u>	<u>Source</u>
2006	GOLDFRATE Addle	Haines Company, Inc.
1970	WADE ARCHIE	Pacific Telephone Directory
1967	HENDRIX JAMES B	R. L. Polk Co.
1962	Wade Archie L	Pacific Telephone
1955	FOGG GRACE E R	The Pacific Telephone & Telegraph Co.
1950	FOGG GRACE E R	The Pacific Telephone & Telegraph Co.
1945	FOGG GRACE E R	The Pacific Telephone & Telegraph Co.
1943	Fogg Grace E clk r	R. L. Polk & Co.
1938	FOGG GRACE E R	Pacific Telephone
1933	FOGG GRACE E CLK H	R. L. Polk & Co.
1928	Grace E bkpr WUTCo R	R.L. Polk and Co of California
	Mc Danl E linemn R	R.L. Polk and Co of California
1920	FOGG GRACE E R	R. L. Polk & Co. of California

2315 MYRTLE ST

<u>Year</u>	<u>Uses</u>	<u>Source</u>
1943	Pizzagrani Mervin r	R. L. Polk & Co.
	Pizzagrani Giosue Carrie h	R. L. Polk & Co.
1933	PIZZAGRANI MERVIN SAUSAGEMKR R	R. L. Polk & Co.
	PIZZAGRANI ELSIE R	R. L. Polk & Co.

FINDINGS

<u>Year</u>	<u>Uses</u>	<u>Source</u>
1933	PIZZAGRANI JOS (CARRIE C) CONCRETE WKR H	R. L. Polk & Co.
1928	Pizzagrani Mirvin carpt mkr R Pizzagrani Jos Carry cement wkr H Pizzagrani Elsie bkpr R	R.L. Polk and Co of California R.L. Polk and Co of California R.L. Polk and Co of California

2316 MYRTLE ST

<u>Year</u>	<u>Uses</u>	<u>Source</u>
2006	No Current Listing	Haines Company, Inc.
1970	DOBBINS ALFRED	Pacific Telephone Directory
1967	DOBBINS ALF	R. L. Polk Co.
1962	Dobbins Alfred	Pacific Telephone
1950	BRODOVSKY L R	The Pacific Telephone & Telegraph Co.
1945	BRODOVSKY L R	The Pacific Telephone & Telegraph Co.
1943	Brodovsky L Minnie slsmn h Lemmond Sara Mrs fctywkr r	R. L. Polk & Co. R. L. Polk & Co.
1933	FOX SAML (MINNIE) H	R. L. Polk & Co.
1928	Weiner Minnie Mrs nurse H	R.L. Polk and Co of California
1925	WEINER MINNIE R	R. L. Polk & Co. of California

2318 MYRTLE ST

<u>Year</u>	<u>Uses</u>	<u>Source</u>
2006	a WRIGHT Baribara	Haines Company, Inc.
1970	KNIGHT GEO	Pacific Telephone Directory
1967	BENSON IPTw	R. L. Polk Co.
1955	PAGE FRANCES	The Pacific Telephone & Telegraph Co.
1943	Rice Lundey E Eliz shipydwkr r Bullington Walter Annabell shipydwkr h	R. L. Polk & Co. R. L. Polk & Co.
1938	EARL JAMES MRS R	Pacific Telephone
1933	HOGAN CLAIRE R GANDY HERMAN (CORA) H HERMAN FRED COOK R	R. L. Polk & Co. R. L. Polk & Co. R. L. Polk & Co.
1928	Fosbourg Roland E Clara auto mech R Lareau Fred A welder R	R.L. Polk and Co of California R.L. Polk and Co of California

2319 MYRTLE ST

<u>Year</u>	<u>Uses</u>	<u>Source</u>
1962	Flood Leslie S	Pacific Telephone
1955	FLOOD LESLIE S R FLOOD PRINT SHOP	The Pacific Telephone & Telegraph Co. The Pacific Telephone & Telegraph Co.

FINDINGS

<u>Year</u>	<u>Uses</u>	<u>Source</u>
1950	FLOOD LESLIE S R	The Pacific Telephone & Telegraph Co.
	FLOOD PRINT SHOP	The Pacific Telephone & Telegraph Co.
1945	FLOOD LESLIE S R	The Pacific Telephone & Telegraph Co.
1943	Flood Julia Mrs clk r	R. L. Polk & Co.
	Flood Leslie S Julia printer h	R. L. Polk & Co.
1938	FLOOD LESLIE S R	Pacific Telephone
1933	FLOOD LESLIE (JULIA) PRINTER R	R. L. Polk & Co.
	JACKSON LYDIA (WID J W) H	R. L. Polk & Co.
	LEEKES REBECCA C R	R. L. Polk & Co.
1928	av Lesley S Julia R	R.L. Polk and Co of California
	h Lydia S Mrs H	R.L. Polk and Co of California
	Leeks Rebecca Mrs drsmkr R	R.L. Polk and Co of California
1920	JACKSON MRS LYDIA S R	R. L. Polk & Co. of California

2320 MYRTLE ST

<u>Year</u>	<u>Uses</u>	<u>Source</u>
2006	a WYNNRan	Haines Company, Inc.
1970	HUFF NAOMI	Pacific Telephone Directory
1967	ROSS BERTHA L	R. L. Polk Co.
1955	CALHOUN EUGENE M R	The Pacific Telephone & Telegraph Co.
1950	LENIMOND SALLY R	The Pacific Telephone & Telegraph Co.
1945	BAROUH MORRIS R	The Pacific Telephone & Telegraph Co.
1943	Barouh Morris A Florence welder h	R. L. Polk & Co.
1938	BROOKS JAMES E R	Pacific Telephone
1933	TASKER JOS W (EULA) LNDYWKR H	R. L. Polk & Co.
1928	39th Jos R Armelia seamn H	R.L. Polk and Co of California
1925	BRAGA J R R	R. L. Polk & Co. of California

2323 MYRTLE ST

<u>Year</u>	<u>Uses</u>	<u>Source</u>
1955	CORTEZZO HARRY J R	The Pacific Telephone & Telegraph Co.
1950	CORTEZZO HARRY J R	The Pacific Telephone & Telegraph Co.
1945	CORTEZZO HARRY J R	The Pacific Telephone & Telegraph Co.
1943	Cortezzo Harry J slsmn Mrs Marietta Smith r	R. L. Polk & Co.
	Cortezzo Rosina wid Pasquale h	R. L. Polk & Co.
1938	CORTEZZO M R	Pacific Telephone
1933	CORTEZZO HARRY J CLK R	R. L. Polk & Co.
	CORTEZZO PASQUALE (ROSE) CLK H	R. L. Polk & Co.

FINDINGS

<u>Year</u>	<u>Uses</u>	<u>Source</u>
1928	Cortez Vincent electn R	R.L. Polk and Co of California
	r Mack stmfr R	R.L. Polk and Co of California
	r Pasquale Rose H	R.L. Polk and Co of California
	r Vincent auto mech R	R.L. Polk and Co of California
1925	CORTEZZO M R	R. L. Polk & Co. of California
1920	CORTEZ M R	R. L. Polk & Co. of California

2325 MYRTLE ST

<u>Year</u>	<u>Uses</u>	<u>Source</u>
1950	SCOTT LEONARD R	The Pacific Telephone & Telegraph Co.
1943	Garcia Manuel Luella lab h	R. L. Polk & Co.
1933	HAMOCK FRED (FLORENCE) MACH H	R. L. Polk & Co.
1928	h Nellie slswmn R	R.L. Polk and Co of California
	H Thos inspr Poultry Producers of Central Cal R	R.L. Polk and Co of California

2326 MYRTLE ST

<u>Year</u>	<u>Uses</u>	<u>Source</u>
2006	PERRY Wfied	Haines Company, Inc.
	WYNN Temla	Haines Company, Inc.
2000	PERRY WILFRED	Pacific Bell
1970	CAIN ROBT	Pacific Telephone Directory
1967	CAIN VELMA MRS	R. L. Polk Co.
1955	RAMOS SOPHIE	The Pacific Telephone & Telegraph Co.
1950	BIAS ELINOR MARIE R	The Pacific Telephone & Telegraph Co.
1945	BIAS DAVID R	The Pacific Telephone & Telegraph Co.
1943	Bias David J Emma mech h	R. L. Polk & Co.
1933	SIEVERS JOHN E (SARAH) JAN H	R. L. Polk & Co.
1928	Aunonsen Peder lab H	R.L. Polk and Co of California
	Grand Clara wid Emil H	R.L. Polk and Co of California

2328 MYRTLE ST

<u>Year</u>	<u>Uses</u>	<u>Source</u>
1943	Cortezzo E J clk r	R. L. Polk & Co.

2330 MYRTLE ST

<u>Year</u>	<u>Uses</u>	<u>Source</u>
1943	THOMAS Florence B Mrs emp UARCo h	R. L. Polk & Co.

FINDINGS

2335 MYRTLE ST

<u>Year</u>	<u>Uses</u>	<u>Source</u>
1967	LORIGO JOHN	R. L. Polk Co.
1962	Trejo Margarito Lorigo John r	Pacific Telephone Pacific Telephone
1955	LORIGO JOHN R JOHNSON DIONESIA	The Pacific Telephone & Telegraph Co. The Pacific Telephone & Telegraph Co.
1950	LORIGO JOHN R	The Pacific Telephone & Telegraph Co.
1945	ROMAN FRANK R	The Pacific Telephone & Telegraph Co.
1943	Goldstein Irving Anne shipydwkr h Rauch Lucy Mrs clk r Williams Philip Sara lab r	R. L. Polk & Co. R. L. Polk & Co. R. L. Polk & Co.
1933	DE GASSO PAUL (EMMA) H	R. L. Polk & Co.
1928	Dagasso Paul Emma lab H De Gasso Paul Emma H	R.L. Polk and Co of California R.L. Polk and Co of California

2403 MYRTLE ST

<u>Year</u>	<u>Uses</u>	<u>Source</u>
1965	MONEY HELEN MRS	R. L. Polk & Co.

2412 MYRTLE ST

<u>Year</u>	<u>Uses</u>	<u>Source</u>
2006	No Current Listing	Haines Company, Inc.
1992	JONES PEARL	PACIFIC BELL DIRECTORY
1975	HARRISON ALBERTA	Pacific Telephone
1967	CHEEKS MELVIN	R. L. Polk Co.
1962	Mc Calley Ulysses Mc Calley Cora	Pacific Telephone Pacific Telephone
1955	KELLY MARIE	The Pacific Telephone & Telegraph Co.
1950	ROBERTSON JOHN F R	The Pacific Telephone & Telegraph Co.
1945	ROBERTSON JOHN F R	The Pacific Telephone & Telegraph Co.
1943	White Albt E Agatha processor EDOW h	R. L. Polk & Co.
1933	DUFFY E F (IRMA B) PNTR H	R. L. Polk & Co.
1928	Lawson Alex Florence stmfr H	R.L. Polk and Co of California

2416 MYRTLE ST

<u>Year</u>	<u>Uses</u>	<u>Source</u>
2006	No Current Listing	Haines Company, Inc.
2000	BROACH RALPH	Pacific Bell
1975	CARSON L M	Pacific Telephone

FINDINGS

<u>Year</u>	<u>Uses</u>	<u>Source</u>
1970	CARSON L M	Pacific Telephone Directory
1967	MC GROOM NATHAN	R. L. Polk Co.
1962	Smith Willie Mae Mrs	Pacific Telephone
1955	ADAMS FANNIE J R	The Pacific Telephone & Telegraph Co.
1945	BAPTISTA F R	The Pacific Telephone & Telegraph Co.
1943	Schmidt Evelyn Mrs h	R. L. Polk & Co.
1938	FALCONER LEROY R	Pacific Telephone
1933	WAYMIRE NORSE (BEATRICE) LNDYWKR H	R. L. Polk & Co.
	WAYMIRE LETTIE LNDYWKR R	R. L. Polk & Co.
1928	Merley Morris Isebel sismn H way Aldwin sismn R	R.L. Polk and Co of California R.L. Polk and Co of California
1920	SWEET MRS A M R	R. L. Polk & Co. of California
	HERR HELEN R	R. L. Polk & Co. of California

2417 MYRTLE ST

<u>Year</u>	<u>Uses</u>	<u>Source</u>
1967	ADAMS LILLIAN MRS	R. L. Polk Co.
1955	CAMBA ZOILO R	The Pacific Telephone & Telegraph Co.
1950	CAITBA ZOILO R	The Pacific Telephone & Telegraph Co.
1945	CAMBA ZOILO R	The Pacific Telephone & Telegraph Co.
1943	Camba Zoilo C Anna lab h Bacus Francisco Sixta lab r	R. L. Polk & Co. R. L. Polk & Co.
1938	LOUIE HARRY R	Pacific Telephone
1928	av Jas A Amanda steelwkr H Donald H	R.L. Polk and Co of California R.L. Polk and Co of California
1925	WEISMAN MISS SARAH R	R. L. Polk & Co. of California
1920	WEISMAN MISS SARAH R	R. L. Polk & Co. of California

2422 MYRTLE ST

<u>Year</u>	<u>Uses</u>	<u>Source</u>
1975	PEWITT MELVIN	Pacific Telephone
1967	PEWITT M C	R. L. Polk Co.
1955	WHETSTONE L J	The Pacific Telephone & Telegraph Co.
1950	WEICHMAN ROBT R	The Pacific Telephone & Telegraph Co.
1943	Bisordi Richd J Lorene mach hlpr r Jueck Russell E Evelyn USMC r Sylvester David L Cloya h Sylvester Doris beauty opr r	R. L. Polk & Co. R. L. Polk & Co. R. L. Polk & Co. R. L. Polk & Co.

FINDINGS

<u>Year</u>	<u>Uses</u>	<u>Source</u>
1933	HANSEN HANS H REAR	R. L. Polk & Co.
	LARSEN LAWRENCE T (AMY) H REAR	R. L. Polk & Co.

2423 MYRTLE ST

<u>Year</u>	<u>Uses</u>	<u>Source</u>
1967	CRIDDLE ETHEL	R. L. Polk Co.
	CRIDDLES BEAUTY SALON	R. L. Polk Co.
	JONES PEARL MRS	R. L. Polk Co.
1962	Johnson Rebecca r	Pacific Telephone
	Criddles Beauty Salon	Pacific Telephone
1955	JOHNSON REBECCA R	The Pacific Telephone & Telegraph Co.
	CRIDDLE S BEAUTY SALON	The Pacific Telephone & Telegraph Co.
1950	JOHNSON REBECCA R	The Pacific Telephone & Telegraph Co.
	CRIDDLE GLADYS R	The Pacific Telephone & Telegraph Co.
	CRIDDLE C R	The Pacific Telephone & Telegraph Co.
1943	Matthews Frank E Ethel E jan City Hall h	R. L. Polk & Co.
	Francis Alf Frances mech h	R. L. Polk & Co.
1938	SUNOZAKI R R	Pacific Telephone
1933	NAOJIRO FUJIE (HONO) H	R. L. Polk & Co.
1928	Sunozaki Rinpe H	R.L. Polk and Co of California
1925	SUNOZAKI R R	R. L. Polk & Co. of California

2424 MYRTLE ST

<u>Year</u>	<u>Uses</u>	<u>Source</u>
1970	GREEN ROBT	Pacific Telephone Directory
1967	GOULD R L	R. L. Polk Co.
1962	Green Robt	Pacific Telephone
1955	WATTS HILDA	The Pacific Telephone & Telegraph Co.
1943	WATTS Geo Hilda carp h	R. L. Polk & Co.
	Hartzel Orville electn r	R. L. Polk & Co.
	Ackerman Carl W whsmn h	R. L. Polk & Co.
1938	PASTANA JOSEPH P R	Pacific Telephone
1933	CHRISTENSEN PETER (ANNA) JAN H	R. L. Polk & Co.
1928	r Peter Anna H	R.L. Polk and Co of California
1925	CHRISTENSEN PETER R	R. L. Polk & Co. of California
1920	CHRISTENSEN PETER R	R. L. Polk & Co. of California

FINDINGS

2427 MYRTLE ST

<u>Year</u>	<u>Uses</u>	<u>Source</u>
1967	GREENE GEO	R. L. Polk Co.
1955	RAY CARRIE	The Pacific Telephone & Telegraph Co.
1950	LEWIS PAULINE R	The Pacific Telephone & Telegraph Co.
1945	WERLEY CHAS R	The Pacific Telephone & Telegraph Co.
1943	Crawford Thelma Mrs r	R. L. Polk & Co.
	Hurst Edith wid Albt h	R. L. Polk & Co.
	Hurst Morris E mech r	R. L. Polk & Co.
1928	B Evelyn Mrs H	R.L. Polk and Co of California

2129A MYRTLE ST

<u>Year</u>	<u>Uses</u>	<u>Source</u>
1955	ADAMS MINNIE LEE R	The Pacific Telephone & Telegraph Co.

2129 1/2 MYRTLE ST

<u>Year</u>	<u>Uses</u>	<u>Source</u>
1955	WATSON JOHN	The Pacific Telephone & Telegraph Co.

MYRTLE WALK

2029 MYRTLE WALK

<u>Year</u>	<u>Uses</u>	<u>Source</u>
1991	Howard Ervin	PACIFIC BELL WHITE PAGES
1986	Reese Crealo	PACIFIC BELL WHITE PAGES
	Reese D	PACIFIC BELL WHITE PAGES
	Reese D	PACIFIC BELL WHITE PAGES
	Reese Daryl R	PACIFIC BELL WHITE PAGES
	Howard Ervin	PACIFIC BELL WHITE PAGES
1980	Reese Crealo	Pacific Telephone
	Howard Ervin	Pacific Telephone

2103 MYRTLE WALK

<u>Year</u>	<u>Uses</u>	<u>Source</u>
1986	Scott Joe A	PACIFIC BELL WHITE PAGES
	Scott Velma	PACIFIC BELL WHITE PAGES
1980	Scott Joe A	Pacific Telephone
	Scott Velma	Pacific Telephone

FINDINGS

2107 MYRTLE WALK

<u>Year</u>	<u>Uses</u>	<u>Source</u>
1980	Kalima K	Pacific Telephone

2111 MYRTLE WALK

<u>Year</u>	<u>Uses</u>	<u>Source</u>
1991	Adams John	PACIFIC BELL WHITE PAGES
	Adams Joeanna	PACIFIC BELL WHITE PAGES
1986	Adams Joeanna	PACIFIC BELL WHITE PAGES

2113 MYRTLE WALK

<u>Year</u>	<u>Uses</u>	<u>Source</u>
1991	Thornton Rosielee	PACIFIC BELL WHITE PAGES
1986	Thornton Stephen	PACIFIC BELL WHITE PAGES
	Thornton S	PACIFIC BELL WHITE PAGES
	Thornton Rosielee	PACIFIC BELL WHITE PAGES
1980	Thornton Rosielee	Pacific Telephone

2115 MYRTLE WALK

<u>Year</u>	<u>Uses</u>	<u>Source</u>
1991	Edwards Lillie	PACIFIC BELL WHITE PAGES
	Edwards Leroy	PACIFIC BELL WHITE PAGES
1986	Edwards Lillie	PACIFIC BELL WHITE PAGES
	Edwards Leroy	PACIFIC BELL WHITE PAGES
1980	Edwards Leroy	Pacific Telephone

2125 MYRTLE WALK

<u>Year</u>	<u>Uses</u>	<u>Source</u>
1991	Moore Patricia	PACIFIC BELL WHITE PAGES
	Moore Paris	PACIFIC BELL WHITE PAGES
	Moore Patricia Group The	PACIFIC BELL WHITE PAGES
1986	Allen D .6590	PACIFIC BELL WHITE PAGES
	Allen D	PACIFIC BELL WHITE PAGES
	Allen Curtis	PACIFIC BELL WHITE PAGES
	Allen Cynthia	PACIFIC BELL WHITE PAGES
	Allen D	PACIFIC BELL WHITE PAGES
1980	Allen Curtis	Pacific Telephone

2129 MYRTLE WALK

<u>Year</u>	<u>Uses</u>	<u>Source</u>
1980	Lils Beauty Shop	Pacific Telephone

FINDINGS

2137 MYRTLE WALK

<u>Year</u>	<u>Uses</u>	<u>Source</u>
1980	Hemphill Wm E	Pacific Telephone

2314 MYRTLE WALK

<u>Year</u>	<u>Uses</u>	<u>Source</u>
1980	Goldfrate Floyd	Pacific Telephone

2316 MYRTLE WALK

<u>Year</u>	<u>Uses</u>	<u>Source</u>
1986	Dobbins D	PACIFIC BELL WHITE PAGES
	Dobbins Alfred	PACIFIC BELL WHITE PAGES
1980	Dobbins Alfred	Pacific Telephone

2318 MYRTLE WALK

<u>Year</u>	<u>Uses</u>	<u>Source</u>
1986	Wade Luther	PACIFIC BELL WHITE PAGES
1980	Wade Luther	Pacific Telephone

2412 MYRTLE WALK

<u>Year</u>	<u>Uses</u>	<u>Source</u>
1991	Jones Pecola	PACIFIC BELL WHITE PAGES
	Jones Peter K	PACIFIC BELL WHITE PAGES
	Jones Pearl	PACIFIC BELL WHITE PAGES
	Jones Phillip	PACIFIC BELL WHITE PAGES
	Jones Philip J PO Box 12402	PACIFIC BELL WHITE PAGES
1980	Harrison Alberta	Pacific Telephone

2416 MYRTLE WALK

<u>Year</u>	<u>Uses</u>	<u>Source</u>
1980	Carson L M	Pacific Telephone

2424 MYRTLE WALK

<u>Year</u>	<u>Uses</u>	<u>Source</u>
1986	Stanley B G	PACIFIC BELL WHITE PAGES
	Burgess N	PACIFIC BELL WHITE PAGES
	Burgess Mimmie Mae	PACIFIC BELL WHITE PAGES
1980	Stanley B G	Pacific Telephone
	Mathias Windell Jr	Pacific Telephone
	Burgess Mimmie Mae	Pacific Telephone

FINDINGS

2428 MYRTLE WALK

<u>Year</u>	<u>Uses</u>	<u>Source</u>
1991	Taylor Cleveland	PACIFIC BELL WHITE PAGES
1986	B Taylor Cleveland	PACIFIC BELL WHITE PAGES
1980	Taylor Cleveland	Pacific Telephone

W GRAND AVE

828 W GRAND AVE

<u>Year</u>	<u>Uses</u>	<u>Source</u>
1955	KENNEDY FRANK J R	The Pacific Telephone & Telegraph Co.
1950	KENNEDY FRANK J R	The Pacific Telephone & Telegraph Co.

832 W GRAND AVE

<u>Year</u>	<u>Uses</u>	<u>Source</u>
1955	REED ROSCOE	The Pacific Telephone & Telegraph Co.
1950	GARDERE LOUIS A R	The Pacific Telephone & Telegraph Co.

835 W GRAND AVE

<u>Year</u>	<u>Uses</u>	<u>Source</u>
2006	LUU Oa Thoal	Haines Company, Inc.
1986	Duffie Leon	PACIFIC BELL WHITE PAGES
	Duffield D M	PACIFIC BELL WHITE PAGES
1980	Byrd Lonzie	Pacific Telephone
	Byrd Adell	Pacific Telephone
1970	BYRD LONZIE	Pacific Telephone Directory
	BYRD ADELL	Pacific Telephone Directory
1962	Byrd Lonzie r	Pacific Telephone
1955	BYRD LONZIE R	The Pacific Telephone & Telegraph Co.
1950	BYRD LONZIE R	The Pacific Telephone & Telegraph Co.

836 W GRAND AVE

<u>Year</u>	<u>Uses</u>	<u>Source</u>
1955	SHELBY ALVIN	The Pacific Telephone & Telegraph Co.
1950	AUGUSTINE JOS R	The Pacific Telephone & Telegraph Co.

838 W GRAND AVE

<u>Year</u>	<u>Uses</u>	<u>Source</u>
1955	JACKSON DUKE A R	The Pacific Telephone & Telegraph Co.
1950	JACKSON DUKE A R	The Pacific Telephone & Telegraph Co.

FINDINGS

841 W GRAND AVE

<u>Year</u>	<u>Uses</u>	<u>Source</u>
1962	Brooks Claude	Pacific Telephone
1950	ENGLISH BEATRICE R	The Pacific Telephone & Telegraph Co.

844 W GRAND AVE

<u>Year</u>	<u>Uses</u>	<u>Source</u>
1955	BUTLER MORRIS L	The Pacific Telephone & Telegraph Co.
1950	CARPENTER B W R	The Pacific Telephone & Telegraph Co.

845 W GRAND AVE

<u>Year</u>	<u>Uses</u>	<u>Source</u>
1970	BROWN LAWRENCE	Pacific Telephone Directory
1955	DAVIS VIOLA R	The Pacific Telephone & Telegraph Co.

846 W GRAND AVE

<u>Year</u>	<u>Uses</u>	<u>Source</u>
1955	CARPENTER R A R	The Pacific Telephone & Telegraph Co.
1950	CARPENTER RA R	The Pacific Telephone & Telegraph Co.

850 W GRAND AVE

<u>Year</u>	<u>Uses</u>	<u>Source</u>
2013	WEST GRAND LOFTS OWNERS ASSOCIATION	Cole Information Services
2008	ILIFESTYLES INC	Cole Information Services
	WEST GRAND LOFTS OWNERS ASSOCIATION	Cole Information Services
	CARA COMMUNICATIONS	Cole Information Services
	DIGITAL ELEMENT INC	Cole Information Services
2006	WILLISAdam	Haines Company, Inc.
	ASCTN	Haines Company, Inc.
	LOFTS OWNR	Haines Company, Inc.
	WEST GRAND	Haines Company, Inc.
	ASCTN	Haines Company, Inc.
	LOFTS OWNR	Haines Company, Inc.
	WEST GRAND	Haines Company, Inc.
	S 1 SALISBURY David	Haines Company, Inc.
	LIM Kenneth	Haines Company, Inc.
	WEST GRAND LOFTS	Haines Company, Inc.
1986	Petes Chevron Service	PACIFIC BELL WHITE PAGES
	W Grand Av & Isabella	PACIFIC BELL WHITE PAGES

FINDINGS

<u>Year</u>	<u>Uses</u>	<u>Source</u>
1980	Petes Chevron Service	Pacific Telephone
1975	PETE S CHEVRON SERVICE	Pacific Telephone
	CHAN PETER T	Pacific Telephone
1970	PETE S CHEVRON SERVICE	Pacific Telephone Directory

852 W GRAND AVE

<u>Year</u>	<u>Uses</u>	<u>Source</u>
1955	WILSON ANNIE	The Pacific Telephone & Telegraph Co.

853 W GRAND AVE

<u>Year</u>	<u>Uses</u>	<u>Source</u>
2013	LINDEN DWIGHT	Cole Information Services
1970	ENGLISH LEROY	Pacific Telephone Directory
	RANDOLPH LOUIS	Pacific Telephone Directory
1962	Walker Sadonia	Pacific Telephone
	English Beatrice	Pacific Telephone
1955	ENGLISH BEATRICE	The Pacific Telephone & Telegraph Co.
1950	TOWNSEND VELMA R	The Pacific Telephone & Telegraph Co.

855 W GRAND AVE

<u>Year</u>	<u>Uses</u>	<u>Source</u>
1950	LASSILA H A R	The Pacific Telephone & Telegraph Co.

856 W GRAND AVE

<u>Year</u>	<u>Uses</u>	<u>Source</u>
1955	WINDOM W T	The Pacific Telephone & Telegraph Co.
1950	THOMPSON JOHN ALEX R	The Pacific Telephone & Telegraph Co.

857 W GRAND AVE

<u>Year</u>	<u>Uses</u>	<u>Source</u>
1986	Kelly J Emmett	PACIFIC BELL WHITE PAGES
	Ke lty J	PACIFIC BELL WHITE PAGES
1980	Kelly J	Pacific Telephone
1975	KELLY J	Pacific Telephone
1970	KELLY J	Pacific Telephone Directory
1962	Conner Grover	Pacific Telephone
	Conner Joyce	Pacific Telephone
	Kelly J	Pacific Telephone
1955	FOSTER ISIAH	The Pacific Telephone & Telegraph Co.
1950	ABASOLO JULUIS R	The Pacific Telephone & Telegraph Co.

FINDINGS

858 W GRAND AVE

<u>Year</u>	<u>Uses</u>	<u>Source</u>
1955	MIDDLETON A W R	The Pacific Telephone & Telegraph Co.
1950	MIDDLETON AW R	The Pacific Telephone & Telegraph Co.

859 W GRAND AVE

<u>Year</u>	<u>Uses</u>	<u>Source</u>
2006	HUDSON Isaac	Haines Company, Inc.
1980	Moddise G	Pacific Telephone
1962	Taylor Raymond	Pacific Telephone
	Taylor Julia	Pacific Telephone
	Taylor Artra Mrs	Pacific Telephone
1955	FOUNTAIN CASPER	The Pacific Telephone & Telegraph Co.
1950	PARRAZ PAULINE R	The Pacific Telephone & Telegraph Co.

861 W GRAND AVE

<u>Year</u>	<u>Uses</u>	<u>Source</u>
1975	PALMER ESSIE	Pacific Telephone
1970	COOPER KAISER	Pacific Telephone Directory
	PALMER ESSIE	Pacific Telephone Directory
1962	Cooper Keiser	Pacific Telephone
1955	HARRIS HOSIA	The Pacific Telephone & Telegraph Co.

863 W GRAND AVE

<u>Year</u>	<u>Uses</u>	<u>Source</u>
1955	LOCKE L W R	The Pacific Telephone & Telegraph Co.
1950	LOCKE L W R	The Pacific Telephone & Telegraph Co.

867 W GRAND AVE

<u>Year</u>	<u>Uses</u>	<u>Source</u>
2006	SHERS Rose	Haines Company, Inc.
1980	Hickman Barnes B	Pacific Telephone
1975	CHOYCE CATHERINE	Pacific Telephone
1955	TAYLOR BILLYE	The Pacific Telephone & Telegraph Co.

869 W GRAND AVE

<u>Year</u>	<u>Uses</u>	<u>Source</u>
2006	JAMESAnthony	Haines Company, Inc.
	THOMAS Maddesha	Haines Company, Inc.
1970	COLUNGA JOHN MRS	Pacific Telephone Directory
1962	Colunga John Mrs	Pacific Telephone

FINDINGS

<u>Year</u>	<u>Uses</u>	<u>Source</u>
1962	Gutierrez Frank	Pacific Telephone
1955	COLUNGA JOHN MRS GUTIERREZ FRANK	The Pacific Telephone & Telegraph Co. The Pacific Telephone & Telegraph Co.

871 W GRAND AVE

<u>Year</u>	<u>Uses</u>	<u>Source</u>
1975	HILL C	Pacific Telephone
1970	MOORE EMMA	Pacific Telephone Directory
1962	Johnson Emma Johnson Cliff	Pacific Telephone Pacific Telephone
1955	JOHNSON EDNA	The Pacific Telephone & Telegraph Co.

873 W GRAND AVE

<u>Year</u>	<u>Uses</u>	<u>Source</u>
1980	Sims Annie B	Pacific Telephone
1962	Saunders Alice	Pacific Telephone

875 W GRAND AVE

<u>Year</u>	<u>Uses</u>	<u>Source</u>
1991	Daniels Ezell Daniels F L	PACIFIC BELL WHITE PAGES PACIFIC BELL WHITE PAGES
1986	Himsworth Harriot	PACIFIC BELL WHITE PAGES
1980	Davison Daryl	Pacific Telephone
1950	HART SHIRLEY R	The Pacific Telephone & Telegraph Co.

877 W GRAND AVE

<u>Year</u>	<u>Uses</u>	<u>Source</u>
1970	GRAY EDW	Pacific Telephone Directory
1962	Ortwein Agnes r	Pacific Telephone
1955	ORTWEIN AGNES R	The Pacific Telephone & Telegraph Co.

879 W GRAND AVE

<u>Year</u>	<u>Uses</u>	<u>Source</u>
1986	Gjersand Eric	PACIFIC BELL WHITE PAGES
1980	Gjersand Eric	Pacific Telephone
1970	WALKER WM	Pacific Telephone Directory
1962	Eike Bertine Mrs	Pacific Telephone
1955	EIKE BERTINE MRS	The Pacific Telephone & Telegraph Co.
1950	BORINI EDW R	The Pacific Telephone & Telegraph Co.

FINDINGS

881 W GRAND AVE

<u>Year</u>	<u>Uses</u>	<u>Source</u>
2006	SANDERS James	Haines Company, Inc.
	SPRUELL Latoshe	Haines Company, Inc.
	MAY Doneshea	Haines Company, Inc.
	AMPMMINI	Haines Company, Inc.
	GAS STATION	Haines Company, Inc.
	A 1 ARCO AM PM	Haines Company, Inc.
	B 89 A I ARCO	Haines Company, Inc.
	MARKET	Haines Company, Inc.
1962	Edwards Percy	Pacific Telephone
1950	GJERSAND THOR R	The Pacific Telephone & Telegraph Co.

889 W GRAND AVE

<u>Year</u>	<u>Uses</u>	<u>Source</u>
2013	ARCO PROPANE TANKOAKLAND	Cole Information Services
2008	AM PM MINI MARKET	Cole Information Services
	A 1 ARCO AM PM GAS STATION	Cole Information Services
1991	A I Arco Bait Shop	PACIFIC BELL WHITE PAGES
	AM PM Mini Market	PACIFIC BELL WHITE PAGES
	A i AS IAN TRAN S LATION S E RVICE S	PACIFIC BELL WHITE PAGES
	A One ARCOAMPM	PACIFIC BELL WHITE PAGES
1986	AM PM Mini Market	PACIFIC BELL WHITE PAGES
	A i Arco Bait Shop	PACIFIC BELL WHITE PAGES
	A One ARCO AMPM	PACIFIC BELL WHITE PAGES
1980	A 1 ARCO	Pacific Telephone

890 W GRAND AVE

<u>Year</u>	<u>Uses</u>	<u>Source</u>
1955	OAKLAND ELECTRIC MOTOR CO INC	The Pacific Telephone & Telegraph Co.

896 W GRAND AVE

<u>Year</u>	<u>Uses</u>	<u>Source</u>
1955	SCOTT-BUTTNER ELECTRIC CO INC	The Pacific Telephone & Telegraph Co.
	YELTON O P SCOTT-BUTTNER ELECTRIC CO INC	The Pacific Telephone & Telegraph Co.
1950	BIITTNER E L SCOTT BU TTNER ELECTRIC CO INC	The Pacific Telephone & Telegraph Co.
	SCOTT BUTTNER ELECTRIC CO INC	The Pacific Telephone & Telegraph Co.

FINDINGS

898 W GRAND AVE

<u>Year</u>	<u>Uses</u>	<u>Source</u>
2013	ALL STAR DONUTS & CAFE	Cole Information Services
2008	ALL STAR DONUTS & BURGERS	Cole Information Services
2006	BURGERS	Haines Company, Inc.
	ALL STAR DONUTS&	Haines Company, Inc.
1970	MOBIL SERVICE CENTER	Pacific Telephone Directory

901 W GRAND AVE

<u>Year</u>	<u>Uses</u>	<u>Source</u>
1962	FOSTER & KLEISER CO	Pacific Telephone

902 W GRAND AVE

<u>Year</u>	<u>Uses</u>	<u>Source</u>
1955	GRIDD STONE CO	The Pacific Telephone & Telegraph Co.
1950	GRIDD STONE CO	The Pacific Telephone & Telegraph Co.

905 W GRAND AVE

<u>Year</u>	<u>Uses</u>	<u>Source</u>
1991	ME TROCALL	PACIFIC BELL WHITE PAGES
	Metro Yellow Taxicab	PACIFIC BELL WHITE PAGES
	West Grand Towing	PACIFIC BELL WHITE PAGES
	Metro Taxi Cab Co Inc	PACIFIC BELL WHITE PAGES
	Metro Economy Alarm Services	PACIFIC BELL WHITE PAGES
	Metro Communications	PACIFIC BELL WHITE PAGES
	Metro Cab	PACIFIC BELL WHITE PAGES
	: West Grand Car Care Center	PACIFIC BELL WHITE PAGES
1986	West Grand Towing	PACIFIC BELL WHITE PAGES
	West Grand Car Care Center	PACIFIC BELL WHITE PAGES
	Metro Yellow Taxicab	PACIFIC BELL WHITE PAGES
	Metro Taxi Cab	PACIFIC BELL WHITE PAGES
	ME TRO E AS T BAY CAB CO	PACIFIC BELL WHITE PAGES
1980	Vanguard Tire Center	Pacific Telephone
1970	CRAIN ROY M GULF OIL SERVICE STNS	Pacific Telephone Directory
	GULF OIL SERVICE STATIONS	Pacific Telephone Directory

907 W GRAND AVE

<u>Year</u>	<u>Uses</u>	<u>Source</u>
2006	FREITASJOHN D	Haines Company, Inc.
	UPHOLSTERING	Haines Company, Inc.

FINDINGS

925 W GRAND AVE

<u>Year</u>	<u>Uses</u>	<u>Source</u>
2013	BEAUTY SUPPLY WAREHOUSE	Cole Information Services
	DISCOUNT BEAUTY SUPPLY	Cole Information Services
2006	GRAND FOOD	Haines Company, Inc.
1991	Grand Foods	PACIFIC BELL WHITE PAGES
1986	Grand Foods	PACIFIC BELL WHITE PAGES
1980	Athena Beauty College	Pacific Telephone
1975	FEUSIER ENTERPRISES INC	Pacific Telephone

929 W GRAND AVE

<u>Year</u>	<u>Uses</u>	<u>Source</u>
1986	Anns Boutique	PACIFIC BELL WHITE PAGES
1970	LOUIS STORES INC	Pacific Telephone Directory
	JOLLY LIQUORS	Pacific Telephone Directory

933 W GRAND AVE

<u>Year</u>	<u>Uses</u>	<u>Source</u>
2013	WEST GRAND COIN LAUNDRY	Cole Information Services
1986	W E S T OAKLAN D HE ALTH CE N TE R	PACIFIC BELL WHITE PAGES
	West Oakland Food Project	PACIFIC BELL WHITE PAGES

935 W GRAND AVE

<u>Year</u>	<u>Uses</u>	<u>Source</u>
2006	AJS GROOMING	Haines Company, Inc.
1991	A Js Groomng Rm	PACIFIC BELL WHITE PAGES
	Ads Sandblasting	PACIFIC BELL WHITE PAGES
	AKAssociates	PACIFIC BELL WHITE PAGES

937 W GRAND AVE

<u>Year</u>	<u>Uses</u>	<u>Source</u>
1980	West Oakland	Pacific Telephone
	Roslands Hairstyles & Skin Care Salon	Pacific Telephone
	Roslyns Hair Styling & Skin Care Salon	Pacific Telephone
	West Oakland	Pacific Telephone
	West Oakland	Pacific Telephone
1975	MEDICARE INFORMATION-SOCIAL SECURITY ADMINISTRATI ON	Pacific Telephone
1970	UNITED STATES GOVERNMENT	Pacific Telephone Directory
	MEDICARE INFORMATION	Pacific Telephone Directory
	SOCIAL SECURITY ADMINISTRATION	Pacific Telephone Directory

FINDINGS

<u>Year</u>	<u>Uses</u>	<u>Source</u>
1970	UNITED STATES GOVERNMENT	Pacific Telephone Directory
	UNITED STATES GOVERNMENT	Pacific Telephone Directory

941 W GRAND AVE

<u>Year</u>	<u>Uses</u>	<u>Source</u>
2008	DIRTY SOUTH JOES	Cole Information Services
1991	David Laundry & Dry Cleaners	PACIFIC BELL WHITE PAGES

945 W GRAND AVE

<u>Year</u>	<u>Uses</u>	<u>Source</u>
1970	P & H CLEANERS	Pacific Telephone Directory

949 W GRAND AVE

<u>Year</u>	<u>Uses</u>	<u>Source</u>
1991	Grand Burger	PACIFIC BELL WHITE PAGES
1986	Grand Burger	PACIFIC BELL WHITE PAGES
1980	Jims Place	Pacific Telephone
	Grand Burger	Pacific Telephone
1975	JIM S PLACE	Pacific Telephone
	GRAND BURGER	Pacific Telephone
1970	GRAND BURGER	Pacific Telephone Directory
	JIM S PLACE	Pacific Telephone Directory

955 W GRAND AVE

<u>Year</u>	<u>Uses</u>	<u>Source</u>
2013	RELS FOODS INC	Cole Information Services
2008	RELS FOODS INC	Cole Information Services
2006	RELS FOODS INC	Haines Company, Inc.
1986	ALL S TATE ROOFIN G	PACIFIC BELL WHITE PAGES
	Allstate Roofing	PACIFIC BELL WHITE PAGES
1980	ALL STATE ROOFING	Pacific Telephone
	Big Valley Exterminators	Pacific Telephone
	MONTCLAIR ROOFING CO	Pacific Telephone
1970	VAN BOKKELEN-COLE CO	Pacific Telephone Directory
	VAN BOKKELEN CONSTRUCTION CO	Pacific Telephone Directory
1962	Van Bokkelen Cole Co	Pacific Telephone
	Van Bokkelen Construction Co	Pacific Telephone
1955	DU-O-GYM CORP	The Pacific Telephone & Telegraph Co.
	NEO FLASHER SALES & SERVICE	The Pacific Telephone & Telegraph Co.

FINDINGS

<u>Year</u>	<u>Uses</u>	<u>Source</u>
1955	OVERTON ROD & ASSOCS PLYGRND EQUIP	The Pacific Telephone & Telegraph Co.
	VAN BOKKELEN-COLE CO	The Pacific Telephone & Telegraph Co.
	VAN BOKKELEN CONSTRUCTION CO	The Pacific Telephone & Telegraph Co.
1950	ROD OVERTOIS INC	The Pacific Telephone & Telegraph Co.
	VAN BOKKELEN CONSTRUCTION CO	The Pacific Telephone & Telegraph Co.
	DU 0 GYM CORP	The Pacific Telephone & Telegraph Co.

975 W GRAND AVE

<u>Year</u>	<u>Uses</u>	<u>Source</u>
1980	Rels	Pacific Telephone
	Rels	Pacific Telephone
1970	REL S	Pacific Telephone Directory
1962	Jay Zee Frozen Fruit Turnovers	Pacific Telephone
	Jay Zee Products Inc	Pacific Telephone
	Perky Pie Co	Pacific Telephone
	Zones Jerry Fruit Turnovers	Pacific Telephone
1955	ORRELL S FOOD PRODUCTS INC	The Pacific Telephone & Telegraph Co.
1950	ORRELL S FOOD PRODUCTS	The Pacific Telephone & Telegraph Co.

985 W GRAND AVE

<u>Year</u>	<u>Uses</u>	<u>Source</u>
1980	Blankstein Edw Inc financl aid	Pacific Telephone

1000 W GRAND AVE

<u>Year</u>	<u>Uses</u>	<u>Source</u>
2013	ANDERSON CARPET & LINOLEUMRESIDENCE	Cole Information Services
1991	Langendorf United Bakeries Inc Bread	PACIFIC BELL WHITE PAGES
1986	American Bakeries Langendorf Bread	PACIFIC BELL WHITE PAGES
1980	American Bakeries Langendorf Bread	Pacific Telephone
1975	AMERICAN BAKERIES LANGENDORF BREAD	Pacific Telephone
1970	HOMESTEAD BAKERY	Pacific Telephone Directory
	AMERICAN BAKERIES CO	Pacific Telephone Directory
	AMERICAN BAKERIES CO	Pacific Telephone Directory
1962	Butternut Bread Co	Pacific Telephone
	Cassou Holsum Bread Co	Pacific Telephone
	Homestead Bakery	Pacific Telephone
	Holsum Bakery	Pacific Telephone
1955	BUTTERNUT BREAD CO	The Pacific Telephone & Telegraph Co.

FINDINGS

<u>Year</u>	<u>Uses</u>	<u>Source</u>
1955	HOLSUM BAKERY	The Pacific Telephone & Telegraph Co.
	HOMESTEAD BAKERY	The Pacific Telephone & Telegraph Co.
	LANGENDORF UNITED BAKERIES INC	The Pacific Telephone & Telegraph Co.

1007 W GRAND AVE

<u>Year</u>	<u>Uses</u>	<u>Source</u>
1955	JONES AARON	The Pacific Telephone & Telegraph Co.
	JACOBS MARY	The Pacific Telephone & Telegraph Co.

1009 W GRAND AVE

<u>Year</u>	<u>Uses</u>	<u>Source</u>
1980	Taylor Jos	Pacific Telephone
	Davis Fred	Pacific Telephone
1962	Sims Bennie	Pacific Telephone
	Mc Bride Timthoy	Pacific Telephone
	Mc Bride Anna	Pacific Telephone

1011 W GRAND AVE

<u>Year</u>	<u>Uses</u>	<u>Source</u>
1980	Johnson Willa Mae	Pacific Telephone
1955	BROWN O	The Pacific Telephone & Telegraph Co.
1950	VALERIO ALBERT R	The Pacific Telephone & Telegraph Co.

1015 W GRAND AVE

<u>Year</u>	<u>Uses</u>	<u>Source</u>
1980	Bonner Frankie	Pacific Telephone
1962	Reed Elizabeth	Pacific Telephone

1017 W GRAND AVE

<u>Year</u>	<u>Uses</u>	<u>Source</u>
1986	Richard Betty	PACIFIC BELL WHITE PAGES
	Richard Bennie	PACIFIC BELL WHITE PAGES
	Richard C IS OBMagnoiia	PACIFIC BELL WHITE PAGES
1955	DEAN JIMMY	The Pacific Telephone & Telegraph Co.
1950	FLORES RUDAOLPIS R	The Pacific Telephone & Telegraph Co.

1015 1/2 W GRAND AVE

<u>Year</u>	<u>Uses</u>	<u>Source</u>
1955	SANDERS MATTIE	The Pacific Telephone & Telegraph Co.

FINDINGS

TARGET PROPERTY: ADDRESS NOT IDENTIFIED IN RESEARCH SOURCE

The following Target Property addresses were researched for this report, and the addresses were not identified in the research source.

Address Researched

914 West Grand Avenue

Address Not Identified in Research Source

2002, 1993, 1992, 1991, 1984, 1982, 1979, 1976, 1975, 1973, 1965, 1960, 1959, 1956, 1954, 1951, 1946, 1940, 1932, 1926, 1920

ADJOINING PROPERTY: ADDRESSES NOT IDENTIFIED IN RESEARCH SOURCE

The following Adjoining Property addresses were researched for this report, and the addresses were not identified in research source.

Address Researched

1000 GRAND AVE W

Address Not Identified in Research Source

2013, 2008, 2006, 2002, 2000, 1996, 1993, 1992, 1991, 1986, 1984, 1982, 1980, 1979, 1976, 1975, 1973, 1970, 1965, 1962, 1960, 1959, 1956, 1955, 1954, 1951, 1950, 1946, 1945, 1943, 1940, 1938, 1933, 1932, 1928, 1926, 1925, 1920

1000 W GRAND AVE

2013, 2008, 2006, 2002, 2000, 1996, 1993, 1992, 1984, 1982, 1979, 1976, 1973, 1967, 1965, 1960, 1959, 1956, 1954, 1951, 1950, 1946, 1945, 1943, 1940, 1938, 1933, 1932, 1928, 1926, 1925, 1920

1000 W GRAND AVE

2008, 2006, 2002, 2000, 1996, 1993, 1992, 1991, 1986, 1984, 1982, 1980, 1979, 1976, 1975, 1973, 1970, 1967, 1965, 1962, 1960, 1959, 1956, 1955, 1954, 1951, 1950, 1946, 1945, 1943, 1940, 1938, 1933, 1932, 1928, 1926, 1925, 1920

1007 W GRAND AVE

2013, 2008, 2006, 2002, 2000, 1996, 1993, 1992, 1991, 1986, 1984, 1982, 1980, 1979, 1976, 1975, 1973, 1970, 1967, 1965, 1962, 1960, 1959, 1956, 1954, 1951, 1950, 1946, 1945, 1943, 1940, 1938, 1933, 1932, 1928, 1926, 1925, 1920

1009 1/2 GRAND AVE W

2013, 2008, 2006, 2002, 2000, 1996, 1993, 1991, 1986, 1984, 1982, 1980, 1979, 1976, 1975, 1973, 1970, 1967, 1965, 1962, 1960, 1959, 1956, 1955, 1954, 1951, 1950, 1946, 1945, 1943, 1940, 1938, 1933, 1932, 1928, 1926, 1925, 1920

1009 GRAND AVE W

2013, 2008, 2006, 2002, 2000, 1996, 1993, 1992, 1991, 1986, 1984, 1982, 1980, 1979, 1976, 1975, 1973, 1970, 1965, 1962, 1960, 1959, 1956, 1955, 1954, 1951, 1950, 1946, 1945, 1943, 1940, 1938, 1933, 1932, 1928, 1926, 1925, 1920

1009 W GRAND AVE

2013, 2008, 2006, 2002, 2000, 1996, 1993, 1992, 1991, 1986, 1984, 1982, 1979, 1976, 1975, 1973, 1970, 1967, 1965, 1960, 1959, 1956, 1955, 1954, 1951, 1950, 1946, 1945, 1943, 1940, 1938, 1933, 1932, 1928, 1926, 1925, 1920

1011 GRAND AVE W

2013, 2008, 2006, 2002, 2000, 1996, 1993, 1992, 1991, 1986, 1984, 1982, 1980, 1979, 1976, 1975, 1973, 1970, 1965, 1962, 1960, 1959, 1956, 1955, 1954, 1951, 1950, 1946, 1945, 1943, 1940, 1938, 1933, 1932, 1928, 1926, 1925, 1920

1011 W GRAND AVE

2013, 2008, 2006, 2002, 2000, 1996, 1993, 1992, 1991, 1986, 1984, 1982, 1979, 1976, 1975, 1973, 1970, 1967, 1965, 1962, 1960, 1959, 1956, 1954, 1951, 1946, 1945, 1943, 1940, 1938, 1933, 1932, 1928, 1926, 1925, 1920

1015 1/2 GRAND AVE W

2013, 2008, 2006, 2002, 2000, 1996, 1993, 1991, 1986, 1984, 1982, 1980, 1979, 1976, 1975, 1973, 1970, 1967, 1965, 1962, 1960, 1959, 1956, 1955, 1954, 1951, 1950, 1946, 1945, 1943, 1940, 1938, 1933, 1932, 1928, 1926, 1925, 1920

1015 1/2 W GRAND AVE

2013, 2008, 2006, 2002, 2000, 1996, 1993, 1992, 1991, 1986, 1984, 1982, 1980, 1979, 1976, 1975, 1973, 1970, 1967, 1965, 1962, 1960, 1959, 1956, 1955, 1954, 1951, 1950, 1946, 1945, 1943, 1940, 1938, 1933, 1932, 1928, 1926, 1925, 1920

FINDINGS

<u>Address Researched</u>	<u>Address Not Identified in Research Source</u>
1015 W GRAND AVE	2013, 2008, 2006, 2002, 2000, 1996, 1993, 1992, 1991, 1986, 1984, 1982, 1979, 1976, 1975, 1973, 1970, 1967, 1965, 1960, 1959, 1956, 1955, 1954, 1951, 1950, 1946, 1945, 1943, 1940, 1938, 1933, 1932, 1928, 1926, 1925, 1920
1017 W GRAND AVE	2013, 2008, 2006, 2002, 2000, 1996, 1993, 1992, 1991, 1984, 1982, 1980, 1979, 1976, 1975, 1973, 1970, 1967, 1965, 1962, 1960, 1959, 1956, 1954, 1951, 1946, 1945, 1943, 1940, 1938, 1933, 1932, 1928, 1926, 1925, 1920
2024 MYRTLE ST	2013, 2008, 2002, 2000, 1996, 1993, 1992, 1991, 1986, 1984, 1982, 1980, 1979, 1976, 1975, 1973, 1965, 1962, 1960, 1959, 1956, 1955, 1954, 1951, 1946, 1940, 1938, 1932, 1926, 1925, 1920
2026 MYRTLE DR	2013, 2008, 2006, 2002, 2000, 1996, 1993, 1992, 1991, 1986, 1984, 1982, 1980, 1979, 1976, 1975, 1973, 1970, 1967, 1965, 1962, 1960, 1959, 1956, 1955, 1954, 1951, 1946, 1945, 1943, 1940, 1938, 1933, 1932, 1928, 1926, 1925, 1920
2026 MYRTLE ST	2013, 2008, 2006, 2002, 2000, 1996, 1993, 1992, 1991, 1986, 1984, 1982, 1980, 1979, 1976, 1973, 1965, 1960, 1959, 1956, 1954, 1951, 1946, 1940, 1932, 1926, 1920
2027 MYRTLE ST	2013, 2008, 2002, 1993, 1991, 1986, 1984, 1982, 1980, 1979, 1976, 1973, 1965, 1960, 1959, 1956, 1954, 1951, 1946, 1940, 1938, 1933, 1932, 1928, 1926, 1920
2029 MYRTLE ST	2013, 2008, 2002, 2000, 1996, 1993, 1991, 1986, 1984, 1982, 1980, 1979, 1976, 1973, 1965, 1960, 1959, 1956, 1954, 1951, 1950, 1946, 1945, 1940, 1938, 1933, 1932, 1928, 1926, 1925, 1920
2029 MYRTLE WALK	2013, 2008, 2006, 2002, 2000, 1996, 1993, 1992, 1984, 1982, 1979, 1976, 1975, 1973, 1970, 1967, 1965, 1962, 1960, 1959, 1956, 1955, 1954, 1951, 1950, 1946, 1945, 1943, 1940, 1938, 1933, 1932, 1928, 1926, 1925, 1920
2030 MYRTLE ST	2013, 2008, 2002, 2000, 1996, 1993, 1992, 1991, 1986, 1984, 1982, 1980, 1979, 1976, 1975, 1973, 1970, 1967, 1965, 1960, 1959, 1956, 1954, 1951, 1946, 1945, 1940, 1938, 1932, 1926
2031 MARK ST	2013, 2008, 2006, 2002, 2000, 1996, 1993, 1992, 1991, 1986, 1984, 1982, 1980, 1979, 1976, 1975, 1973, 1970, 1965, 1962, 1960, 1959, 1956, 1955, 1954, 1951, 1950, 1946, 1945, 1943, 1940, 1938, 1933, 1932, 1928, 1926, 1925, 1920
2031 MARKET	2013, 2008, 2006, 2002, 2000, 1996, 1993, 1992, 1991, 1986, 1984, 1982, 1980, 1979, 1976, 1975, 1973, 1970, 1967, 1965, 1962, 1960, 1959, 1956, 1954, 1951, 1950, 1946, 1945, 1943, 1940, 1938, 1933, 1932, 1928, 1926, 1925, 1920
2031 MARKET AVE	2013, 2008, 2006, 2002, 2000, 1996, 1993, 1992, 1991, 1986, 1984, 1982, 1980, 1979, 1976, 1975, 1973, 1970, 1967, 1965, 1962, 1960, 1959, 1956, 1955, 1954, 1951, 1946, 1945, 1943, 1940, 1938, 1933, 1932, 1928, 1926, 1925, 1920
2031 MARKET ST	2013, 2008, 2002, 2000, 1996, 1993, 1992, 1991, 1986, 1984, 1982, 1980, 1979, 1976, 1975, 1973, 1970, 1967, 1965, 1960, 1959, 1956, 1955, 1954, 1951, 1950, 1946, 1945, 1940, 1938, 1932, 1926, 1925, 1920
2033 MARK ST	2013, 2008, 2006, 2002, 2000, 1996, 1993, 1992, 1991, 1986, 1984, 1982, 1980, 1979, 1976, 1975, 1973, 1970, 1965, 1962, 1960, 1959, 1956, 1955, 1954, 1951, 1950, 1946, 1945, 1943, 1940, 1938, 1933, 1932, 1928, 1926, 1925, 1920
2033 MARKET ST	2013, 2008, 2002, 2000, 1996, 1993, 1992, 1991, 1986, 1984, 1982, 1980, 1979, 1976, 1975, 1973, 1970, 1967, 1965, 1960, 1959, 1956, 1954, 1951, 1946, 1940, 1938, 1933, 1932, 1926, 1925, 1920
2033 MYRTLE ST	2013, 2008, 2002, 2000, 1996, 1993, 1992, 1991, 1986, 1984, 1982, 1980, 1979, 1976, 1975, 1973, 1970, 1965, 1962, 1960, 1959, 1956, 1955, 1954, 1951, 1950, 1946, 1945, 1943, 1940, 1938, 1933, 1932, 1928, 1926, 1925, 1920
2034 MYRTLE ST	2013, 2008, 2006, 2002, 2000, 1996, 1993, 1992, 1991, 1986, 1984, 1982, 1980, 1979, 1976, 1975, 1973, 1970, 1967, 1965, 1960, 1959, 1956, 1954, 1951, 1946, 1945, 1943, 1940, 1932, 1926

FINDINGS

<u>Address Researched</u>	<u>Address Not Identified in Research Source</u>
2115 MYRTLE WALK	2013, 2008, 2006, 2002, 2000, 1996, 1993, 1992, 1984, 1982, 1979, 1976, 1975, 1973, 1970, 1967, 1965, 1962, 1960, 1959, 1956, 1955, 1954, 1951, 1950, 1946, 1945, 1943, 1940, 1938, 1933, 1932, 1928, 1926, 1925, 1920
2116 MYRTLE ST	2013, 2008, 2006, 2002, 2000, 1996, 1993, 1992, 1991, 1986, 1984, 1982, 1980, 1979, 1976, 1975, 1973, 1970, 1967, 1965, 1962, 1960, 1959, 1956, 1955, 1954, 1951, 1950, 1946, 1945, 1943, 1940, 1938, 1932, 1926, 1920
2118 MARKET ST	2013, 2008, 2006, 2002, 2000, 1996, 1993, 1992, 1991, 1986, 1984, 1982, 1980, 1979, 1976, 1975, 1973, 1970, 1967, 1965, 1962, 1960, 1959, 1956, 1955, 1954, 1951, 1950, 1946, 1945, 1943, 1940, 1938, 1933, 1932, 1926, 1925, 1920
2118 MYRTLE DR	2013, 2008, 2006, 2002, 2000, 1996, 1993, 1992, 1991, 1986, 1984, 1982, 1980, 1976, 1975, 1973, 1970, 1967, 1965, 1962, 1960, 1959, 1956, 1955, 1954, 1951, 1950, 1946, 1945, 1943, 1940, 1938, 1933, 1932, 1928, 1926, 1925, 1920
2120 MARK ST	2013, 2008, 2006, 2002, 2000, 1996, 1993, 1992, 1991, 1986, 1984, 1982, 1980, 1979, 1976, 1975, 1973, 1970, 1965, 1962, 1960, 1959, 1956, 1955, 1954, 1951, 1950, 1946, 1945, 1943, 1940, 1938, 1933, 1932, 1928, 1926, 1925, 1920
2120 MARKET ST	2013, 2008, 2006, 2002, 2000, 1996, 1993, 1992, 1991, 1986, 1984, 1982, 1980, 1979, 1976, 1975, 1973, 1970, 1967, 1965, 1960, 1959, 1956, 1954, 1951, 1946, 1940, 1938, 1932, 1926, 1925, 1920
2120 MYRTLE ST	2013, 2008, 2006, 2002, 2000, 1996, 1993, 1992, 1991, 1986, 1984, 1982, 1980, 1979, 1976, 1975, 1973, 1970, 1967, 1965, 1962, 1960, 1959, 1956, 1955, 1954, 1951, 1950, 1946, 1945, 1943, 1940, 1938, 1932, 1926, 1925, 1920
2121 FILBERT ST	2013, 2008, 2006, 2002, 2000, 1996, 1993, 1992, 1991, 1986, 1984, 1982, 1980, 1979, 1976, 1975, 1973, 1970, 1965, 1962, 1960, 1959, 1956, 1954, 1951, 1946, 1940, 1938, 1932, 1926, 1925, 1920
2121 MYRTLE ST	2013, 2008, 2002, 1996, 1993, 1992, 1991, 1986, 1984, 1982, 1980, 1979, 1976, 1975, 1973, 1965, 1960, 1959, 1956, 1954, 1951, 1946, 1940, 1938, 1932, 1926, 1925, 1920
2122 FILBERT ST	2013, 2008, 2006, 2002, 2000, 1996, 1993, 1992, 1991, 1986, 1984, 1982, 1979, 1976, 1973, 1965, 1960, 1959, 1956, 1954, 1951, 1946, 1940, 1938, 1933, 1932, 1928, 1926, 1925, 1920
2122 MARKET ST	2013, 2008, 2006, 2002, 2000, 1996, 1993, 1992, 1991, 1986, 1984, 1982, 1980, 1979, 1976, 1975, 1973, 1970, 1967, 1965, 1962, 1960, 1959, 1956, 1955, 1954, 1951, 1950, 1946, 1945, 1940, 1938, 1932, 1926, 1920
2124 FILBERT ST	2013, 2008, 2006, 2002, 2000, 1996, 1993, 1992, 1991, 1986, 1984, 1982, 1980, 1979, 1976, 1975, 1973, 1965, 1962, 1960, 1959, 1956, 1954, 1951, 1950, 1946, 1945, 1943, 1940, 1938, 1933, 1932, 1928, 1926, 1925, 1920
2124 MYRTLE ST	2013, 2008, 2006, 2002, 2000, 1996, 1993, 1992, 1991, 1986, 1984, 1982, 1980, 1979, 1976, 1975, 1973, 1970, 1967, 1965, 1962, 1960, 1959, 1956, 1955, 1954, 1951, 1950, 1946, 1945, 1943, 1940, 1938, 1932, 1926, 1925, 1920
2125 FILBERT ST	2013, 2008, 2006, 2002, 2000, 1996, 1993, 1992, 1991, 1986, 1984, 1982, 1979, 1976, 1973, 1965, 1960, 1959, 1956, 1955, 1954, 1951, 1946, 1945, 1940, 1938, 1932, 1928, 1926, 1925, 1920
2125 MYRTLE ST	2013, 2008, 2002, 1993, 1991, 1986, 1984, 1982, 1980, 1979, 1976, 1975, 1973, 1965, 1962, 1960, 1959, 1956, 1955, 1954, 1951, 1950, 1946, 1940, 1932, 1926, 1925, 1920
2125 MYRTLE WALK	2013, 2008, 2006, 2002, 2000, 1996, 1993, 1992, 1984, 1982, 1979, 1976, 1975, 1973, 1970, 1967, 1965, 1962, 1960, 1959, 1956, 1955, 1954, 1951, 1950, 1946, 1945, 1943, 1940, 1938, 1933, 1932, 1928, 1926, 1925, 1920
2126 FILBERT ST	2013, 2008, 2006, 2002, 2000, 1996, 1993, 1992, 1991, 1986, 1984, 1982, 1980, 1979, 1976, 1975, 1973, 1965, 1960, 1959, 1956, 1954, 1951, 1950, 1946, 1945, 1940, 1938, 1932, 1926, 1925, 1920

FINDINGS

<u>Address Researched</u>	<u>Address Not Identified in Research Source</u>
2126 MARK ST	2013, 2008, 2006, 2002, 2000, 1996, 1993, 1992, 1991, 1986, 1984, 1982, 1980, 1979, 1976, 1975, 1973, 1970, 1965, 1962, 1960, 1959, 1956, 1955, 1954, 1951, 1950, 1946, 1945, 1943, 1940, 1938, 1933, 1932, 1928, 1926, 1925, 1920
2126 MARKET	2013, 2008, 2006, 2002, 2000, 1996, 1993, 1992, 1991, 1986, 1984, 1982, 1980, 1979, 1976, 1975, 1973, 1967, 1965, 1962, 1960, 1959, 1956, 1955, 1954, 1951, 1950, 1946, 1945, 1943, 1940, 1938, 1933, 1932, 1928, 1926, 1925, 1920
2126 MARKET ST	2013, 2008, 2002, 1993, 1984, 1982, 1979, 1976, 1973, 1970, 1967, 1965, 1960, 1959, 1956, 1955, 1954, 1951, 1946, 1945, 1943, 1940, 1938, 1933, 1932, 1928, 1926, 1925, 1920
2126 MARKET ST	2006, 2002, 2000, 1996, 1993, 1992, 1991, 1986, 1984, 1982, 1980, 1979, 1976, 1975, 1973, 1970, 1967, 1965, 1962, 1960, 1959, 1956, 1955, 1954, 1951, 1950, 1946, 1945, 1943, 1940, 1938, 1933, 1932, 1928, 1926, 1925, 1920
2126 MYRTLE DR	2013, 2008, 2006, 2002, 2000, 1996, 1993, 1992, 1991, 1986, 1984, 1982, 1980, 1976, 1975, 1973, 1970, 1967, 1965, 1962, 1960, 1959, 1956, 1955, 1954, 1951, 1950, 1946, 1945, 1943, 1940, 1938, 1933, 1932, 1928, 1926, 1925, 1920
2127 FILBERT ST	2013, 2008, 2006, 2002, 2000, 1996, 1993, 1984, 1982, 1979, 1976, 1973, 1965, 1960, 1959, 1956, 1955, 1954, 1951, 1946, 1940, 1932, 1926
2128 FILBERT ST	2013, 2008, 2006, 2002, 2000, 1996, 1993, 1992, 1991, 1986, 1984, 1982, 1980, 1979, 1976, 1973, 1965, 1960, 1959, 1956, 1954, 1951, 1946, 1945, 1940, 1938, 1932, 1926
2128 MARKET ST	2013, 2008, 2006, 2002, 2000, 1996, 1993, 1992, 1991, 1986, 1984, 1982, 1980, 1979, 1976, 1975, 1973, 1970, 1967, 1965, 1962, 1960, 1959, 1956, 1955, 1954, 1951, 1950, 1946, 1943, 1940, 1938, 1933, 1932, 1928, 1926, 1925, 1920
2128 MYRTLE ST	2013, 2008, 2006, 2002, 2000, 1996, 1993, 1992, 1991, 1986, 1984, 1982, 1980, 1979, 1976, 1975, 1973, 1970, 1967, 1965, 1962, 1960, 1959, 1956, 1955, 1954, 1951, 1950, 1946, 1945, 1943, 1940, 1938, 1932, 1926, 1925, 1920
2129 1/2 MYRTLE ST	2013, 2008, 2006, 2002, 2000, 1996, 1993, 1992, 1991, 1986, 1984, 1982, 1980, 1979, 1976, 1975, 1973, 1970, 1967, 1965, 1962, 1960, 1959, 1956, 1954, 1951, 1950, 1946, 1945, 1943, 1940, 1938, 1933, 1932, 1928, 1926, 1925, 1920
2129 MYRTLE DR	2013, 2008, 2006, 2002, 2000, 1996, 1993, 1992, 1991, 1986, 1984, 1982, 1980, 1979, 1976, 1975, 1973, 1970, 1967, 1965, 1962, 1960, 1959, 1956, 1955, 1954, 1951, 1946, 1945, 1943, 1940, 1938, 1933, 1932, 1928, 1926, 1925, 1920
2129 MYRTLE ST	2013, 2008, 2002, 1996, 1993, 1992, 1991, 1986, 1984, 1982, 1980, 1979, 1976, 1973, 1965, 1960, 1959, 1956, 1954, 1951, 1950, 1946, 1945, 1943, 1940, 1938, 1932, 1926, 1925, 1920
2129 MYRTLE WALK	2013, 2008, 2006, 2002, 2000, 1996, 1993, 1992, 1991, 1986, 1984, 1982, 1979, 1976, 1975, 1973, 1970, 1967, 1965, 1962, 1960, 1959, 1956, 1955, 1954, 1951, 1950, 1946, 1945, 1943, 1940, 1938, 1933, 1932, 1928, 1926, 1925, 1920
2129A MYRTLE ST	2013, 2008, 2006, 2002, 2000, 1996, 1993, 1992, 1991, 1986, 1984, 1982, 1980, 1979, 1976, 1975, 1973, 1970, 1967, 1965, 1962, 1960, 1959, 1956, 1954, 1951, 1950, 1946, 1945, 1943, 1940, 1938, 1933, 1932, 1928, 1926, 1925, 1920
2130 FILBERT ST	2013, 2008, 2006, 2002, 2000, 1996, 1993, 1992, 1991, 1986, 1984, 1982, 1980, 1979, 1976, 1975, 1973, 1970, 1965, 1962, 1960, 1959, 1956, 1955, 1954, 1951, 1946, 1945, 1940, 1938, 1933, 1932, 1928, 1926, 1925, 1920
2131 FILBERT ST	2013, 2008, 2002, 2000, 1996, 1993, 1992, 1991, 1986, 1984, 1982, 1980, 1979, 1976, 1975, 1973, 1970, 1965, 1960, 1959, 1956, 1955, 1954, 1951, 1946, 1945, 1940, 1938, 1933, 1932, 1926, 1925, 1920
2131 MYRTLE DR	2013, 2008, 2006, 2002, 2000, 1996, 1993, 1992, 1991, 1986, 1984, 1982, 1980, 1976, 1975, 1973, 1970, 1967, 1965, 1962, 1960, 1959, 1956, 1955, 1954, 1951, 1950, 1946, 1945, 1943, 1940, 1938, 1933, 1932, 1928, 1926, 1925, 1920

FINDINGS

<u>Address Researched</u>	<u>Address Not Identified in Research Source</u>
2233 CURTIS CIR	2013, 2008, 2006, 2002, 2000, 1996, 1993, 1992, 1991, 1984, 1982, 1979, 1976, 1975, 1973, 1970, 1967, 1965, 1962, 1960, 1959, 1956, 1955, 1954, 1951, 1950, 1946, 1945, 1943, 1940, 1938, 1933, 1932, 1928, 1926, 1925, 1920
2233 CURTIS ST	2013, 2008, 2006, 2002, 2000, 1996, 1993, 1992, 1991, 1986, 1984, 1982, 1980, 1979, 1976, 1975, 1973, 1970, 1967, 1965, 1962, 1960, 1959, 1956, 1955, 1954, 1951, 1946, 1945, 1943, 1940, 1932, 1926, 1925
892 MEAD AVE	2013, 2008, 2002, 2000, 1996, 1993, 1992, 1991, 1984, 1982, 1979, 1976, 1975, 1973, 1970, 1965, 1960, 1959, 1956, 1955, 1954, 1951, 1946, 1940, 1938, 1933, 1932, 1928, 1926, 1925, 1920
892 MEAD WAY	2013, 2008, 2006, 2002, 2000, 1996, 1993, 1992, 1991, 1986, 1984, 1982, 1980, 1979, 1976, 1975, 1973, 1970, 1967, 1965, 1962, 1960, 1959, 1956, 1955, 1954, 1951, 1950, 1946, 1945, 1943, 1940, 1938, 1933, 1932, 1928, 1926, 1920
893 ATHENS AVE	2013, 2008, 2006, 2002, 2000, 1996, 1993, 1992, 1991, 1986, 1984, 1982, 1980, 1979, 1976, 1975, 1973, 1970, 1967, 1965, 1962, 1960, 1959, 1956, 1954, 1951, 1950, 1946, 1945, 1943, 1940, 1938, 1932, 1926, 1925, 1920
893 ATHENS CT	2013, 2008, 2006, 2002, 2000, 1996, 1993, 1992, 1991, 1986, 1984, 1982, 1980, 1979, 1976, 1975, 1973, 1970, 1967, 1965, 1962, 1960, 1959, 1956, 1955, 1954, 1951, 1950, 1946, 1945, 1940, 1938, 1933, 1932, 1928, 1926, 1925, 1920
893 ATHENS RD	2013, 2008, 2006, 2002, 2000, 1996, 1993, 1992, 1991, 1986, 1984, 1982, 1980, 1979, 1976, 1975, 1973, 1970, 1967, 1965, 1962, 1960, 1959, 1956, 1955, 1954, 1951, 1950, 1946, 1943, 1940, 1933, 1932, 1928, 1926
894 ISABELLA ST	2013, 2008, 2006, 2002, 2000, 1996, 1993, 1992, 1991, 1986, 1984, 1982, 1980, 1979, 1976, 1975, 1973, 1970, 1965, 1960, 1959, 1956, 1954, 1951, 1946, 1940, 1932, 1928, 1926, 1925, 1920
894 MEAD AVE	2013, 2008, 2002, 2000, 1996, 1993, 1986, 1984, 1982, 1980, 1979, 1976, 1973, 1967, 1965, 1960, 1959, 1956, 1954, 1951, 1950, 1946, 1945, 1940, 1938, 1932, 1928, 1926, 1925, 1920
894 MEAD WAY	2013, 2008, 2006, 2002, 2000, 1996, 1993, 1992, 1991, 1986, 1984, 1982, 1980, 1979, 1976, 1975, 1973, 1970, 1967, 1965, 1962, 1960, 1959, 1956, 1955, 1954, 1951, 1950, 1946, 1945, 1943, 1940, 1933, 1932, 1926
896 22ND	2013, 2008, 2006, 2002, 2000, 1996, 1993, 1992, 1991, 1986, 1984, 1982, 1980, 1979, 1976, 1975, 1973, 1970, 1967, 1965, 1962, 1960, 1959, 1956, 1955, 1954, 1951, 1950, 1946, 1945, 1943, 1940, 1938, 1933, 1932, 1926, 1925, 1920
896 22ND ST	2013, 2008, 2006, 2002, 2000, 1996, 1993, 1992, 1991, 1986, 1984, 1982, 1980, 1979, 1976, 1975, 1973, 1970, 1967, 1965, 1962, 1960, 1959, 1956, 1955, 1954, 1951, 1950, 1946, 1940, 1932, 1928, 1926, 1920
896 ISABELLA ST	2013, 2008, 2002, 1993, 1984, 1982, 1979, 1976, 1975, 1973, 1970, 1960, 1959, 1956, 1955, 1954, 1951, 1950, 1946, 1945, 1943, 1940, 1933, 1932, 1928, 1926, 1925, 1920
896 ISABELLA ST	2006, 2002, 2000, 1996, 1993, 1992, 1991, 1986, 1984, 1982, 1980, 1979, 1976, 1975, 1973, 1970, 1967, 1965, 1962, 1960, 1959, 1956, 1955, 1954, 1951, 1950, 1946, 1945, 1943, 1940, 1938, 1933, 1932, 1928, 1926, 1925, 1920
896 MEAD AVE	2013, 2008, 2006, 2002, 2000, 1996, 1993, 1992, 1991, 1986, 1984, 1982, 1980, 1979, 1976, 1975, 1973, 1970, 1965, 1960, 1959, 1956, 1955, 1954, 1951, 1950, 1946, 1945, 1943, 1940, 1938, 1933, 1932, 1928, 1926, 1925, 1920
896 W GRAND AVE	2013, 2008, 2006, 2002, 2000, 1996, 1993, 1992, 1991, 1986, 1984, 1982, 1980, 1979, 1976, 1975, 1973, 1970, 1967, 1965, 1962, 1960, 1959, 1956, 1954, 1951, 1946, 1945, 1943, 1940, 1938, 1933, 1932, 1928, 1926, 1925, 1920
898 GRAND AVE W	2013, 2008, 2006, 2002, 1993, 1991, 1986, 1984, 1982, 1980, 1979, 1976, 1975, 1973, 1970, 1967, 1965, 1962, 1960, 1959, 1956, 1955, 1954, 1951, 1950, 1946, 1945, 1943, 1940, 1938, 1933, 1932, 1928, 1926, 1925, 1920

FINDINGS

<u>Address Researched</u>	<u>Address Not Identified in Research Source</u>
938 24TH ST	2013, 2008, 2002, 1993, 1984, 1982, 1979, 1976, 1975, 1973, 1965, 1960, 1959, 1956, 1954, 1951, 1950, 1946, 1940, 1933, 1932, 1928, 1926, 1925, 1920
938 24TH ST	2006, 2002, 2000, 1996, 1993, 1992, 1991, 1986, 1984, 1982, 1980, 1979, 1976, 1975, 1973, 1970, 1967, 1965, 1962, 1960, 1959, 1956, 1955, 1954, 1951, 1950, 1946, 1945, 1943, 1940, 1938, 1933, 1932, 1928, 1926, 1925, 1920
939 21ST ST	2013, 2008, 2006, 2002, 2000, 1996, 1993, 1992, 1991, 1986, 1984, 1982, 1980, 1979, 1976, 1973, 1967, 1965, 1962, 1960, 1959, 1956, 1955, 1954, 1951, 1950, 1946, 1945, 1943, 1940, 1938, 1933, 1932, 1928, 1926, 1925, 1920
939 24TH ST	2013, 2008, 2002, 2000, 1996, 1993, 1992, 1991, 1986, 1984, 1982, 1980, 1979, 1976, 1975, 1973, 1970, 1967, 1965, 1962, 1960, 1959, 1956, 1955, 1954, 1951, 1950, 1946, 1945, 1943, 1940, 1938, 1932, 1926, 1925, 1920
941 24TH ST	2013, 2008, 2002, 2000, 1996, 1993, 1992, 1991, 1986, 1984, 1982, 1980, 1979, 1976, 1973, 1970, 1965, 1962, 1960, 1959, 1956, 1955, 1954, 1951, 1950, 1946, 1945, 1940, 1938, 1932, 1926, 1925, 1920
941 GRAND AVE W	2013, 2008, 2006, 2002, 2000, 1993, 1991, 1986, 1984, 1982, 1980, 1979, 1976, 1975, 1973, 1970, 1967, 1965, 1962, 1960, 1959, 1956, 1955, 1954, 1951, 1950, 1946, 1945, 1943, 1940, 1938, 1933, 1932, 1928, 1926, 1925, 1920
941 W GRAND AVE	2013, 2008, 2006, 2002, 2000, 1996, 1993, 1992, 1986, 1984, 1982, 1980, 1979, 1976, 1975, 1973, 1970, 1967, 1965, 1962, 1960, 1959, 1956, 1955, 1954, 1951, 1950, 1946, 1945, 1943, 1940, 1938, 1933, 1932, 1928, 1926, 1925, 1920
941 W GRAND AVE	2013, 2006, 2002, 2000, 1996, 1993, 1992, 1991, 1986, 1984, 1982, 1980, 1979, 1976, 1975, 1973, 1970, 1967, 1965, 1962, 1960, 1959, 1956, 1955, 1954, 1951, 1950, 1946, 1945, 1943, 1940, 1938, 1933, 1932, 1928, 1926, 1925, 1920
944 ISABELLA	2013, 2008, 2006, 2002, 2000, 1996, 1993, 1992, 1991, 1986, 1984, 1982, 1980, 1979, 1976, 1975, 1973, 1970, 1967, 1965, 1962, 1960, 1959, 1956, 1954, 1951, 1950, 1946, 1945, 1943, 1940, 1938, 1933, 1932, 1928, 1926, 1925, 1920
945 GRAND AVE W	2013, 2008, 2006, 2002, 1996, 1993, 1992, 1991, 1986, 1984, 1982, 1980, 1979, 1976, 1975, 1973, 1970, 1965, 1962, 1960, 1959, 1956, 1955, 1954, 1951, 1950, 1946, 1945, 1943, 1940, 1938, 1933, 1932, 1928, 1926, 1925, 1920
945 W GRAND AVE	2013, 2008, 2006, 2002, 2000, 1996, 1993, 1992, 1991, 1986, 1984, 1982, 1980, 1979, 1976, 1975, 1973, 1967, 1965, 1962, 1960, 1959, 1956, 1955, 1954, 1951, 1950, 1946, 1945, 1943, 1940, 1938, 1933, 1932, 1928, 1926, 1925, 1920
949 GRAND AVE W	2013, 2008, 2006, 2002, 1993, 1991, 1986, 1984, 1982, 1980, 1979, 1976, 1975, 1973, 1970, 1965, 1962, 1960, 1959, 1956, 1955, 1954, 1951, 1950, 1946, 1945, 1943, 1940, 1938, 1933, 1932, 1928, 1926, 1925, 1920
949 W GRAND AVE	2013, 2008, 2006, 2002, 2000, 1996, 1993, 1992, 1984, 1982, 1979, 1976, 1973, 1967, 1965, 1962, 1960, 1959, 1956, 1955, 1954, 1951, 1950, 1946, 1945, 1943, 1940, 1938, 1933, 1932, 1928, 1926, 1925, 1920
950 24TH	2013, 2008, 2006, 2002, 2000, 1996, 1993, 1992, 1991, 1986, 1984, 1982, 1980, 1979, 1976, 1975, 1973, 1970, 1967, 1965, 1962, 1960, 1959, 1956, 1955, 1954, 1951, 1946, 1945, 1943, 1940, 1938, 1933, 1932, 1928, 1926, 1925, 1920
950 24TH ST	2013, 2008, 2006, 2002, 2000, 1996, 1993, 1992, 1991, 1986, 1984, 1982, 1980, 1979, 1976, 1975, 1973, 1965, 1960, 1959, 1956, 1954, 1951, 1950, 1946, 1945, 1940, 1938, 1933, 1932, 1928, 1926, 1925, 1920
952 24TH GL ENCORT	2013, 2008, 2006, 2002, 2000, 1996, 1993, 1992, 1991, 1986, 1984, 1982, 1980, 1979, 1976, 1975, 1973, 1970, 1967, 1965, 1962, 1960, 1959, 1956, 1955, 1954, 1951, 1946, 1945, 1943, 1940, 1938, 1933, 1932, 1928, 1926, 1925, 1920
952 24TH ST	2013, 2008, 2006, 2002, 2000, 1996, 1993, 1992, 1991, 1986, 1984, 1982, 1980, 1979, 1976, 1975, 1973, 1965, 1960, 1959, 1956, 1954, 1951, 1950, 1946, 1940, 1932, 1926

FINDINGS

<u>Address Researched</u>	<u>Address Not Identified in Research Source</u>
2285 MARKET ST	2013, 2008, 2006, 2002, 2000, 1996, 1993, 1992, 1991, 1986, 1984, 1982, 1980, 1979, 1976, 1975, 1973, 1970, 1967, 1965, 1960, 1959, 1956, 1954, 1951, 1950, 1946, 1945, 1943, 1940, 1938, 1933, 1932, 1928, 1926, 1925, 1920
2300 MARK ST	2013, 2008, 2006, 2002, 2000, 1996, 1993, 1992, 1991, 1986, 1984, 1982, 1980, 1979, 1976, 1975, 1973, 1970, 1965, 1962, 1960, 1959, 1956, 1955, 1954, 1951, 1950, 1946, 1945, 1943, 1940, 1938, 1933, 1932, 1928, 1926, 1925, 1920
2300 MARKET	2013, 2008, 2006, 2002, 2000, 1996, 1993, 1992, 1991, 1986, 1984, 1982, 1980, 1979, 1976, 1973, 1967, 1965, 1962, 1960, 1959, 1956, 1954, 1951, 1950, 1946, 1945, 1943, 1940, 1938, 1933, 1932, 1928, 1926, 1925, 1920
2300 MARKET AVE	2013, 2008, 2006, 2002, 2000, 1996, 1993, 1992, 1991, 1986, 1984, 1982, 1980, 1979, 1976, 1975, 1973, 1970, 1967, 1965, 1962, 1960, 1959, 1956, 1955, 1954, 1951, 1946, 1945, 1943, 1940, 1938, 1933, 1932, 1928, 1926, 1925, 1920
2300 MARKET ST	2013, 2008, 2002, 1993, 1986, 1984, 1982, 1979, 1976, 1975, 1973, 1970, 1967, 1965, 1960, 1959, 1956, 1955, 1954, 1951, 1946, 1940, 1932, 1928, 1926, 1920
2300 MARKET ST	2006, 2002, 2000, 1996, 1993, 1992, 1991, 1986, 1984, 1982, 1980, 1979, 1976, 1975, 1973, 1970, 1967, 1965, 1962, 1960, 1959, 1956, 1955, 1954, 1951, 1950, 1946, 1945, 1943, 1940, 1938, 1933, 1932, 1928, 1926, 1925, 1920
2300 MARKET ST%	2013, 2008, 2006, 2002, 2000, 1996, 1993, 1992, 1991, 1986, 1984, 1982, 1980, 1979, 1976, 1975, 1973, 1970, 1967, 1965, 1962, 1960, 1959, 1956, 1955, 1954, 1951, 1950, 1946, 1945, 1943, 1940, 1938, 1933, 1932, 1926, 1925, 1920
2301 MARKET	2013, 2008, 2006, 2002, 2000, 1996, 1993, 1992, 1991, 1986, 1984, 1982, 1980, 1979, 1976, 1975, 1973, 1967, 1965, 1962, 1960, 1959, 1956, 1955, 1954, 1951, 1950, 1946, 1945, 1943, 1940, 1938, 1933, 1932, 1928, 1926, 1925, 1920
2302 MARKET AVE	2013, 2008, 2006, 2002, 2000, 1996, 1993, 1992, 1986, 1984, 1982, 1980, 1979, 1976, 1975, 1973, 1970, 1967, 1965, 1962, 1960, 1959, 1956, 1955, 1954, 1951, 1950, 1946, 1945, 1943, 1940, 1938, 1933, 1932, 1928, 1926, 1925, 1920
2302 MYRTLE DR	2013, 2008, 2006, 2002, 2000, 1996, 1993, 1992, 1991, 1986, 1984, 1982, 1980, 1979, 1976, 1975, 1973, 1970, 1967, 1965, 1962, 1960, 1959, 1956, 1955, 1954, 1951, 1946, 1945, 1943, 1940, 1938, 1933, 1932, 1928, 1926, 1925, 1920
2302 MYRTLE ST	2013, 2008, 2006, 2002, 2000, 1996, 1993, 1992, 1991, 1986, 1984, 1982, 1980, 1979, 1976, 1975, 1973, 1965, 1962, 1960, 1959, 1956, 1954, 1951, 1950, 1946, 1940, 1932, 1926, 1920
2303 FILBERT ST	2013, 2008, 2006, 2002, 2000, 1996, 1993, 1992, 1991, 1986, 1984, 1982, 1979, 1976, 1973, 1965, 1960, 1959, 1956, 1954, 1951, 1946, 1945, 1940, 1938, 1932, 1926
2303 MARK ST	2013, 2008, 2006, 2002, 2000, 1996, 1993, 1992, 1991, 1986, 1984, 1982, 1980, 1979, 1976, 1975, 1973, 1970, 1965, 1962, 1960, 1959, 1956, 1955, 1954, 1951, 1950, 1946, 1945, 1943, 1940, 1938, 1933, 1932, 1928, 1926, 1925, 1920
2303 MARKET ST	2013, 2008, 2006, 2002, 2000, 1996, 1993, 1992, 1991, 1986, 1984, 1982, 1980, 1979, 1976, 1975, 1973, 1970, 1967, 1965, 1962, 1960, 1959, 1956, 1955, 1954, 1951, 1950, 1946, 1945, 1940, 1938, 1933, 1932, 1926, 1925, 1920
2305 FILBERT ST	2013, 2008, 2006, 2002, 2000, 1996, 1993, 1992, 1991, 1986, 1984, 1982, 1980, 1979, 1976, 1975, 1973, 1970, 1965, 1960, 1959, 1956, 1954, 1951, 1946, 1945, 1943, 1940, 1933, 1932, 1926, 1925, 1920
2305 MYRTLE ST	2013, 2008, 2006, 2002, 2000, 1996, 1993, 1992, 1991, 1986, 1984, 1982, 1980, 1979, 1976, 1975, 1973, 1970, 1967, 1965, 1962, 1960, 1959, 1956, 1954, 1951, 1946, 1940, 1938, 1932, 1928, 1926, 1920
2306 MYRTLE ST	2013, 2008, 2006, 2002, 2000, 1996, 1993, 1992, 1991, 1986, 1984, 1982, 1980, 1979, 1976, 1975, 1973, 1970, 1967, 1965, 1962, 1960, 1959, 1956, 1954, 1951, 1946, 1945, 1940, 1938, 1932, 1926, 1925, 1920

FINDINGS

Address Researched

Address Not Identified in Research Source

2319 FILBERT ST	2013, 2008, 2002, 2000, 1996, 1993, 1992, 1991, 1986, 1984, 1982, 1980, 1979, 1976, 1973, 1965, 1960, 1959, 1956, 1954, 1951, 1946, 1945, 1940, 1938, 1932, 1926, 1925, 1920
2319 MYRTLE ST	2013, 2008, 2006, 2002, 2000, 1996, 1993, 1992, 1991, 1986, 1984, 1982, 1980, 1979, 1976, 1975, 1973, 1970, 1967, 1965, 1960, 1959, 1956, 1954, 1951, 1946, 1940, 1932, 1926, 1925
2320 MYRTLE ST	2013, 2008, 2002, 2000, 1996, 1993, 1992, 1991, 1986, 1984, 1982, 1980, 1979, 1976, 1975, 1973, 1965, 1962, 1960, 1959, 1956, 1954, 1951, 1946, 1940, 1932, 1926, 1920
2321 FILBERT ST	2013, 2008, 2006, 2002, 2000, 1996, 1993, 1992, 1991, 1986, 1984, 1982, 1980, 1979, 1976, 1973, 1965, 1960, 1959, 1956, 1954, 1951, 1946, 1945, 1940, 1932, 1928, 1926, 1925, 1920
2321 MARK ST	2013, 2008, 2006, 2002, 2000, 1996, 1993, 1992, 1991, 1986, 1984, 1982, 1980, 1979, 1976, 1975, 1973, 1970, 1965, 1962, 1960, 1959, 1956, 1955, 1954, 1951, 1950, 1946, 1945, 1943, 1940, 1938, 1933, 1932, 1928, 1926, 1925, 1920
2321 MARKET ST	2013, 2008, 2006, 2002, 2000, 1996, 1993, 1992, 1991, 1986, 1984, 1982, 1980, 1979, 1976, 1975, 1973, 1970, 1967, 1965, 1960, 1959, 1956, 1954, 1951, 1946, 1945, 1943, 1940, 1938, 1932, 1926, 1920
2323 MYRTLE ST	2013, 2008, 2006, 2002, 2000, 1996, 1993, 1992, 1991, 1986, 1984, 1982, 1980, 1979, 1976, 1975, 1973, 1970, 1967, 1965, 1962, 1960, 1959, 1956, 1954, 1951, 1946, 1940, 1932, 1926
2324 FILBERT ST	2013, 2008, 2006, 2002, 2000, 1996, 1993, 1992, 1991, 1986, 1984, 1982, 1980, 1979, 1976, 1975, 1973, 1970, 1967, 1965, 1962, 1960, 1959, 1956, 1955, 1954, 1951, 1950, 1946, 1945, 1943, 1940, 1933, 1932, 1926
2325 MARK ST	2013, 2008, 2006, 2002, 2000, 1996, 1993, 1992, 1991, 1986, 1984, 1982, 1980, 1979, 1976, 1975, 1973, 1970, 1965, 1962, 1960, 1959, 1956, 1955, 1954, 1951, 1950, 1946, 1945, 1943, 1940, 1938, 1933, 1932, 1928, 1926, 1925, 1920
2325 MARKET	2013, 2008, 2006, 2002, 2000, 1996, 1993, 1992, 1991, 1986, 1984, 1982, 1980, 1979, 1976, 1975, 1973, 1970, 1967, 1965, 1962, 1960, 1959, 1956, 1954, 1951, 1950, 1946, 1945, 1943, 1940, 1938, 1933, 1932, 1928, 1926, 1925, 1920
2325 MARKET ST	2013, 2008, 2006, 2002, 2000, 1996, 1993, 1992, 1991, 1986, 1984, 1982, 1980, 1979, 1976, 1975, 1973, 1970, 1967, 1965, 1960, 1959, 1956, 1955, 1954, 1951, 1950, 1946, 1945, 1940, 1938, 1932, 1926, 1925, 1920
2325 MYRTLE DR	2013, 2008, 2006, 2002, 2000, 1996, 1993, 1992, 1991, 1986, 1984, 1982, 1980, 1979, 1976, 1975, 1973, 1970, 1967, 1965, 1962, 1960, 1959, 1956, 1955, 1954, 1951, 1950, 1946, 1945, 1943, 1940, 1938, 1933, 1932, 1926, 1925, 1920
2325 MYRTLE ST	2013, 2008, 2006, 2002, 2000, 1996, 1993, 1992, 1991, 1986, 1984, 1982, 1980, 1979, 1976, 1975, 1973, 1970, 1967, 1965, 1962, 1960, 1959, 1956, 1955, 1954, 1951, 1946, 1945, 1940, 1938, 1932, 1926, 1925, 1920
2326 MYRTLE ST	2013, 2008, 2002, 1996, 1993, 1992, 1991, 1986, 1984, 1982, 1980, 1979, 1976, 1975, 1973, 1965, 1962, 1960, 1959, 1956, 1954, 1951, 1946, 1940, 1938, 1932, 1926, 1925, 1920
2327 MARK ST	2013, 2008, 2006, 2002, 2000, 1996, 1993, 1992, 1991, 1986, 1984, 1982, 1980, 1979, 1976, 1975, 1973, 1970, 1965, 1962, 1960, 1959, 1956, 1955, 1954, 1951, 1950, 1946, 1945, 1943, 1940, 1938, 1933, 1932, 1928, 1926, 1925, 1920
2327 MARKET	2013, 2008, 2006, 2002, 2000, 1996, 1993, 1992, 1991, 1986, 1984, 1982, 1980, 1979, 1976, 1975, 1973, 1970, 1967, 1965, 1962, 1960, 1959, 1956, 1954, 1951, 1950, 1946, 1945, 1943, 1940, 1938, 1933, 1932, 1928, 1926, 1925, 1920
2327 MARKET ST	2013, 2008, 2006, 2002, 2000, 1996, 1993, 1992, 1991, 1986, 1984, 1982, 1980, 1979, 1976, 1975, 1973, 1970, 1967, 1965, 1960, 1959, 1956, 1955, 1954, 1951, 1946, 1940, 1932, 1926, 1925, 1920

FINDINGS

<u>Address Researched</u>	<u>Address Not Identified in Research Source</u>
2408 MARKET ST	2013, 2008, 2002, 1996, 1993, 1992, 1991, 1986, 1984, 1982, 1979, 1976, 1975, 1973, 1970, 1967, 1965, 1962, 1960, 1959, 1956, 1955, 1954, 1951, 1946, 1940, 1938, 1933, 1932, 1928, 1926
2412 MYRTLE ST	2013, 2008, 2002, 2000, 1996, 1993, 1991, 1986, 1984, 1982, 1980, 1979, 1976, 1973, 1970, 1965, 1960, 1959, 1956, 1954, 1951, 1946, 1940, 1938, 1932, 1926, 1925, 1920
2412 MYRTLE WALK	2013, 2008, 2006, 2002, 2000, 1996, 1993, 1992, 1986, 1984, 1982, 1979, 1976, 1975, 1973, 1970, 1967, 1965, 1962, 1960, 1959, 1956, 1955, 1954, 1951, 1950, 1946, 1945, 1943, 1940, 1938, 1933, 1932, 1928, 1926, 1925, 1920
2413 MARKET ST	2013, 2008, 2006, 2002, 2000, 1996, 1993, 1992, 1991, 1986, 1984, 1982, 1980, 1979, 1976, 1975, 1973, 1970, 1967, 1965, 1962, 1960, 1959, 1956, 1955, 1954, 1951, 1950, 1946, 1945, 1943, 1940, 1938, 1933, 1932, 1926, 1925, 1920
2415 MARK ST	2013, 2008, 2006, 2002, 2000, 1996, 1993, 1992, 1991, 1986, 1984, 1982, 1980, 1979, 1976, 1975, 1973, 1970, 1965, 1962, 1960, 1959, 1956, 1955, 1954, 1951, 1950, 1946, 1945, 1943, 1940, 1938, 1933, 1932, 1928, 1926, 1925, 1920
2415 MARKET	2013, 2008, 2006, 2002, 2000, 1996, 1993, 1992, 1991, 1986, 1984, 1982, 1980, 1979, 1976, 1975, 1973, 1967, 1965, 1962, 1960, 1959, 1956, 1955, 1954, 1951, 1950, 1946, 1945, 1943, 1940, 1938, 1933, 1932, 1928, 1926, 1925, 1920
2415 MARKET ST	2013, 2008, 2002, 2000, 1996, 1993, 1992, 1991, 1986, 1984, 1982, 1979, 1976, 1975, 1973, 1970, 1967, 1965, 1960, 1959, 1956, 1955, 1954, 1951, 1950, 1946, 1940, 1938, 1933, 1932, 1928, 1926, 1925, 1920
2416 MARKET	2013, 2008, 2006, 2002, 2000, 1996, 1993, 1992, 1991, 1986, 1984, 1982, 1980, 1979, 1976, 1973, 1967, 1965, 1962, 1960, 1959, 1956, 1954, 1951, 1950, 1946, 1945, 1943, 1940, 1938, 1933, 1932, 1928, 1926, 1925, 1920
2416 MARKET ST	2013, 2008, 2002, 2000, 1996, 1993, 1992, 1991, 1984, 1982, 1979, 1976, 1975, 1973, 1970, 1967, 1965, 1960, 1959, 1956, 1955, 1954, 1951, 1946, 1940, 1932, 1926, 1925, 1920
2416 MYRTLE ST	2013, 2008, 2002, 1996, 1993, 1992, 1991, 1986, 1984, 1982, 1980, 1979, 1976, 1973, 1965, 1960, 1959, 1956, 1954, 1951, 1950, 1946, 1940, 1932, 1926, 1925
2416 MYRTLE WALK	2013, 2008, 2006, 2002, 2000, 1996, 1993, 1992, 1991, 1986, 1984, 1982, 1979, 1976, 1975, 1973, 1970, 1967, 1965, 1962, 1960, 1959, 1956, 1955, 1954, 1951, 1950, 1946, 1945, 1943, 1940, 1938, 1933, 1932, 1928, 1926, 1925, 1920
2417 MARK ST	2013, 2008, 2006, 2002, 2000, 1996, 1993, 1992, 1991, 1986, 1984, 1982, 1980, 1979, 1976, 1975, 1973, 1970, 1965, 1962, 1960, 1959, 1956, 1955, 1954, 1951, 1950, 1946, 1945, 1943, 1940, 1938, 1933, 1932, 1928, 1926, 1925, 1920
2417 MARKET	2013, 2008, 2006, 2002, 2000, 1996, 1993, 1992, 1991, 1986, 1984, 1982, 1980, 1979, 1976, 1975, 1973, 1967, 1965, 1962, 1960, 1959, 1956, 1954, 1951, 1950, 1946, 1945, 1943, 1940, 1938, 1933, 1932, 1928, 1926, 1925, 1920
2417 MARKET AVE	2013, 2008, 2006, 2002, 2000, 1996, 1993, 1992, 1991, 1986, 1984, 1982, 1980, 1979, 1976, 1975, 1973, 1970, 1967, 1965, 1962, 1960, 1959, 1956, 1955, 1954, 1951, 1946, 1945, 1943, 1940, 1938, 1933, 1932, 1928, 1926, 1925, 1920
2417 MARKET ST	2013, 2008, 2002, 2000, 1996, 1993, 1992, 1991, 1986, 1984, 1982, 1980, 1979, 1976, 1975, 1973, 1970, 1967, 1965, 1962, 1960, 1959, 1956, 1955, 1954, 1951, 1950, 1946, 1940, 1938, 1933, 1932, 1926, 1925, 1920
2417 MYRTLE ST	2013, 2008, 2006, 2002, 2000, 1996, 1993, 1992, 1991, 1986, 1984, 1982, 1980, 1979, 1976, 1975, 1973, 1970, 1965, 1962, 1960, 1959, 1956, 1954, 1951, 1946, 1940, 1933, 1932, 1926
2418 MARK ST	2013, 2008, 2006, 2002, 2000, 1996, 1993, 1992, 1991, 1986, 1984, 1982, 1980, 1979, 1976, 1975, 1973, 1970, 1965, 1962, 1960, 1959, 1956, 1955, 1954, 1951, 1950, 1946, 1945, 1943, 1940, 1938, 1933, 1932, 1928, 1926, 1925, 1920

FINDINGS

<u>Address Researched</u>	<u>Address Not Identified in Research Source</u>
856 W GRAND AVE	2013, 2008, 2006, 2002, 2000, 1996, 1993, 1992, 1991, 1986, 1984, 1982, 1980, 1979, 1976, 1975, 1973, 1970, 1967, 1965, 1962, 1960, 1959, 1956, 1954, 1951, 1946, 1945, 1943, 1940, 1938, 1933, 1932, 1928, 1926, 1925, 1920
857 22ND ST	2013, 2008, 2006, 2002, 2000, 1996, 1993, 1992, 1991, 1986, 1984, 1982, 1980, 1979, 1976, 1975, 1973, 1970, 1967, 1965, 1962, 1960, 1959, 1956, 1955, 1954, 1951, 1950, 1946, 1945, 1943, 1940, 1938, 1932, 1928, 1926, 1925, 1920
857 ATHENS AVE	2013, 2008, 2002, 2000, 1996, 1993, 1992, 1991, 1986, 1984, 1982, 1980, 1979, 1976, 1975, 1973, 1965, 1960, 1959, 1956, 1954, 1951, 1946, 1945, 1940, 1938, 1932, 1928, 1926, 1925, 1920
857 ATHENS RD	2013, 2008, 2006, 2002, 2000, 1996, 1993, 1992, 1991, 1986, 1984, 1982, 1980, 1979, 1976, 1975, 1973, 1970, 1967, 1965, 1962, 1960, 1959, 1956, 1955, 1954, 1951, 1946, 1943, 1940, 1933, 1932, 1928, 1926, 1920
857 GRAND AVE W	2013, 2008, 2006, 2002, 1996, 1993, 1992, 1991, 1986, 1984, 1982, 1980, 1979, 1976, 1975, 1973, 1970, 1965, 1962, 1960, 1959, 1956, 1955, 1954, 1951, 1950, 1946, 1945, 1943, 1940, 1938, 1933, 1932, 1928, 1926, 1925, 1920
857 W GRAND AVE	2013, 2008, 2006, 2002, 2000, 1996, 1993, 1992, 1991, 1984, 1982, 1979, 1976, 1973, 1967, 1965, 1960, 1959, 1956, 1954, 1951, 1946, 1945, 1943, 1940, 1938, 1933, 1932, 1928, 1926, 1925, 1920
858 22ND	2013, 2008, 2006, 2002, 2000, 1996, 1993, 1992, 1991, 1986, 1984, 1982, 1980, 1979, 1976, 1975, 1973, 1967, 1965, 1962, 1960, 1959, 1956, 1954, 1951, 1950, 1946, 1945, 1943, 1940, 1938, 1933, 1932, 1926, 1925, 1920
858 22ND ST	2013, 2008, 2002, 2000, 1993, 1992, 1991, 1986, 1984, 1982, 1980, 1979, 1976, 1975, 1973, 1970, 1965, 1960, 1959, 1956, 1955, 1954, 1951, 1950, 1946, 1940, 1932, 1928, 1926, 1920
858 ATHENS AVE	2013, 2008, 2002, 2000, 1996, 1993, 1992, 1991, 1986, 1984, 1982, 1979, 1976, 1975, 1973, 1970, 1965, 1960, 1959, 1956, 1954, 1951, 1950, 1946, 1945, 1940, 1938, 1933, 1932, 1928, 1926, 1925, 1920
858 ATHENS RD	2013, 2008, 2006, 2002, 2000, 1996, 1993, 1992, 1991, 1986, 1984, 1982, 1980, 1979, 1976, 1975, 1973, 1970, 1967, 1965, 1962, 1960, 1959, 1956, 1955, 1954, 1951, 1950, 1946, 1945, 1943, 1940, 1933, 1932, 1928, 1926, 1925, 1920
858 W GRAND AVE	2013, 2008, 2006, 2002, 2000, 1996, 1993, 1992, 1991, 1986, 1984, 1982, 1980, 1979, 1976, 1975, 1973, 1970, 1967, 1965, 1962, 1960, 1959, 1956, 1954, 1951, 1946, 1945, 1943, 1940, 1938, 1933, 1932, 1928, 1926, 1925, 1920
859 22ND	2013, 2008, 2006, 2002, 2000, 1996, 1993, 1992, 1991, 1986, 1984, 1982, 1980, 1979, 1976, 1975, 1973, 1970, 1967, 1965, 1962, 1960, 1959, 1956, 1955, 1954, 1951, 1950, 1946, 1945, 1943, 1940, 1938, 1933, 1932, 1926, 1925, 1920
859 22ND ST	2013, 2008, 2006, 2002, 2000, 1996, 1993, 1992, 1991, 1986, 1984, 1982, 1980, 1979, 1976, 1975, 1973, 1970, 1967, 1965, 1962, 1960, 1959, 1956, 1955, 1954, 1951, 1950, 1946, 1945, 1940, 1938, 1932, 1928, 1926, 1925, 1920
859 GRAND AVE W	2013, 2008, 2006, 2002, 1996, 1993, 1991, 1986, 1984, 1982, 1980, 1979, 1976, 1975, 1973, 1970, 1965, 1962, 1960, 1959, 1956, 1955, 1954, 1951, 1950, 1946, 1945, 1943, 1940, 1938, 1933, 1932, 1928, 1926, 1925, 1920
859 W GRAND AVE	2013, 2008, 2002, 2000, 1996, 1993, 1992, 1991, 1986, 1984, 1982, 1979, 1976, 1975, 1973, 1970, 1967, 1965, 1960, 1959, 1956, 1954, 1951, 1946, 1945, 1943, 1940, 1938, 1933, 1932, 1928, 1926, 1925, 1920
860 22ND	2013, 2008, 2006, 2002, 2000, 1996, 1993, 1992, 1984, 1982, 1979, 1976, 1975, 1973, 1967, 1965, 1962, 1960, 1959, 1956, 1954, 1951, 1950, 1946, 1945, 1943, 1940, 1938, 1933, 1932, 1928, 1926, 1925, 1920
860 22ND ST	2013, 2008, 2002, 1993, 1991, 1986, 1984, 1982, 1980, 1979, 1976, 1973, 1970, 1965, 1960, 1959, 1956, 1955, 1954, 1951, 1950, 1946, 1945, 1943, 1940, 1938, 1933, 1932, 1928, 1926, 1925, 1920

FINDINGS

<u>Address Researched</u>	<u>Address Not Identified in Research Source</u>
860 ATHENS AVE	2013, 2008, 2002, 1996, 1993, 1992, 1991, 1986, 1984, 1982, 1980, 1979, 1976, 1975, 1973, 1965, 1960, 1959, 1956, 1954, 1951, 1946, 1940, 1938, 1933, 1932, 1926, 1925, 1920
860 ATHENS RD	2013, 2008, 2006, 2002, 2000, 1996, 1993, 1992, 1991, 1986, 1984, 1982, 1980, 1979, 1976, 1975, 1973, 1970, 1967, 1965, 1962, 1960, 1959, 1956, 1955, 1954, 1951, 1950, 1946, 1945, 1943, 1940, 1933, 1932, 1928, 1926, 1925
860 ISABELLA ST	2013, 2008, 2006, 2002, 2000, 1996, 1993, 1992, 1991, 1986, 1984, 1982, 1980, 1979, 1976, 1975, 1973, 1970, 1967, 1965, 1962, 1960, 1959, 1956, 1955, 1954, 1951, 1950, 1946, 1945, 1943, 1940, 1933, 1932, 1926
861 22ND	2013, 2008, 2006, 2002, 2000, 1996, 1993, 1992, 1991, 1986, 1984, 1982, 1980, 1979, 1976, 1975, 1973, 1967, 1965, 1962, 1960, 1959, 1956, 1954, 1951, 1950, 1946, 1945, 1943, 1940, 1938, 1933, 1932, 1928, 1926, 1925, 1920
861 22ND ST	2013, 2008, 2002, 2000, 1996, 1993, 1992, 1991, 1986, 1984, 1982, 1980, 1979, 1976, 1975, 1973, 1970, 1965, 1960, 1959, 1956, 1955, 1954, 1951, 1950, 1946, 1945, 1940, 1938, 1932, 1928, 1926, 1925, 1920
861 ATHENS AVE	2013, 2008, 2002, 2000, 1993, 1992, 1991, 1986, 1984, 1982, 1980, 1979, 1976, 1975, 1973, 1970, 1965, 1960, 1959, 1956, 1954, 1951, 1946, 1940, 1932, 1928, 1926, 1925, 1920
861 ATHENS CT	2013, 2008, 2006, 2002, 2000, 1996, 1993, 1992, 1991, 1986, 1984, 1982, 1980, 1979, 1976, 1975, 1973, 1970, 1967, 1965, 1962, 1960, 1959, 1956, 1955, 1954, 1951, 1950, 1946, 1945, 1940, 1938, 1933, 1932, 1928, 1926, 1925, 1920
861 ATHENS RD	2013, 2008, 2006, 2002, 2000, 1996, 1993, 1992, 1991, 1986, 1984, 1982, 1980, 1979, 1976, 1975, 1973, 1970, 1967, 1965, 1962, 1960, 1959, 1956, 1955, 1954, 1951, 1950, 1946, 1945, 1943, 1940, 1938, 1933, 1932, 1928, 1926, 1920
861 GRAND AVE W	2013, 2008, 2006, 2002, 2000, 1996, 1993, 1992, 1991, 1986, 1984, 1982, 1980, 1979, 1976, 1975, 1973, 1970, 1965, 1962, 1960, 1959, 1956, 1955, 1954, 1951, 1950, 1946, 1945, 1943, 1940, 1938, 1933, 1932, 1928, 1926, 1925, 1920
861 ISABELLA ST	2013, 2008, 2006, 2002, 2000, 1996, 1993, 1992, 1991, 1986, 1984, 1982, 1980, 1979, 1976, 1975, 1973, 1970, 1967, 1965, 1962, 1960, 1959, 1956, 1955, 1954, 1951, 1950, 1946, 1945, 1943, 1940, 1932, 1926
861 W GRAND AVE	2013, 2008, 2006, 2002, 2000, 1996, 1993, 1992, 1991, 1986, 1984, 1982, 1980, 1979, 1976, 1975, 1973, 1967, 1965, 1960, 1959, 1956, 1954, 1951, 1950, 1946, 1945, 1943, 1940, 1938, 1933, 1932, 1928, 1926, 1925, 1920
862 22ND	2013, 2008, 2006, 2002, 2000, 1996, 1993, 1992, 1984, 1982, 1979, 1976, 1975, 1973, 1970, 1967, 1965, 1962, 1960, 1959, 1956, 1954, 1951, 1950, 1946, 1945, 1943, 1940, 1938, 1933, 1932, 1928, 1926, 1925, 1920
862 22ND ST	2013, 2008, 2002, 1993, 1991, 1986, 1984, 1982, 1980, 1979, 1976, 1975, 1973, 1970, 1965, 1960, 1959, 1956, 1955, 1954, 1951, 1950, 1946, 1945, 1943, 1940, 1938, 1933, 1932, 1928, 1926, 1925, 1920
862 ATHENS AVE	2013, 2008, 2006, 2002, 2000, 1996, 1993, 1992, 1991, 1984, 1982, 1980, 1979, 1976, 1975, 1973, 1970, 1967, 1965, 1962, 1960, 1959, 1956, 1955, 1954, 1951, 1950, 1946, 1945, 1943, 1940, 1938, 1933, 1932, 1928, 1926, 1925, 1920
863 22ND	2013, 2008, 2006, 2002, 2000, 1996, 1993, 1992, 1991, 1986, 1984, 1982, 1980, 1979, 1976, 1975, 1973, 1970, 1967, 1965, 1962, 1960, 1959, 1956, 1955, 1954, 1951, 1950, 1946, 1945, 1943, 1940, 1938, 1933, 1932, 1926, 1925, 1920
863 22ND ST	2013, 2008, 2006, 2002, 2000, 1996, 1993, 1992, 1991, 1986, 1984, 1982, 1980, 1979, 1976, 1975, 1973, 1970, 1967, 1965, 1962, 1960, 1959, 1956, 1955, 1954, 1951, 1950, 1946, 1945, 1940, 1938, 1933, 1932, 1928, 1926, 1925, 1920
863 ATHENS AVE	2013, 2008, 2002, 2000, 1993, 1984, 1982, 1979, 1976, 1975, 1973, 1965, 1960, 1959, 1956, 1954, 1951, 1950, 1946, 1945, 1940, 1938, 1932, 1928, 1926, 1925, 1920

FINDINGS

<u>Address Researched</u>	<u>Address Not Identified in Research Source</u>
863 GRAND AVE W	2013, 2008, 2006, 2002, 2000, 1996, 1993, 1992, 1991, 1986, 1984, 1982, 1980, 1979, 1976, 1975, 1973, 1970, 1965, 1962, 1960, 1959, 1956, 1955, 1954, 1951, 1950, 1946, 1945, 1943, 1940, 1938, 1933, 1932, 1928, 1926, 1925, 1920
863 W GRAND AVE	2013, 2008, 2006, 2002, 2000, 1996, 1993, 1992, 1991, 1986, 1984, 1982, 1980, 1979, 1976, 1975, 1973, 1970, 1967, 1965, 1962, 1960, 1959, 1956, 1954, 1951, 1946, 1945, 1943, 1940, 1938, 1933, 1932, 1928, 1926, 1925, 1920
864 22ND	2013, 2008, 2006, 2002, 2000, 1996, 1993, 1992, 1984, 1982, 1979, 1976, 1975, 1973, 1967, 1965, 1962, 1960, 1959, 1956, 1954, 1951, 1950, 1946, 1945, 1943, 1940, 1938, 1933, 1932, 1928, 1926, 1925, 1920
864 22ND ST	2013, 2008, 2002, 2000, 1993, 1991, 1986, 1984, 1982, 1980, 1979, 1976, 1975, 1973, 1970, 1965, 1960, 1959, 1956, 1955, 1954, 1951, 1950, 1946, 1945, 1943, 1940, 1938, 1933, 1932, 1928, 1926, 1925, 1920
864 ATHENS AVE	2013, 2008, 2002, 1993, 1984, 1982, 1979, 1976, 1975, 1973, 1965, 1960, 1959, 1956, 1954, 1951, 1946, 1945, 1940, 1938, 1932, 1928, 1926, 1925, 1920
864 ATHENS CT	2013, 2008, 2006, 2002, 2000, 1996, 1993, 1992, 1991, 1986, 1984, 1982, 1980, 1979, 1976, 1975, 1973, 1970, 1967, 1965, 1962, 1960, 1959, 1956, 1955, 1954, 1951, 1950, 1946, 1945, 1940, 1938, 1933, 1932, 1928, 1926, 1925, 1920
864 ATHENS RD	2013, 2008, 2006, 2002, 2000, 1996, 1993, 1992, 1991, 1986, 1984, 1982, 1980, 1979, 1976, 1975, 1973, 1970, 1967, 1965, 1962, 1960, 1959, 1956, 1955, 1954, 1951, 1950, 1946, 1943, 1940, 1933, 1932, 1928, 1926
864 ISABELLA ST	2013, 2008, 2002, 1993, 1992, 1991, 1986, 1984, 1982, 1980, 1979, 1976, 1973, 1970, 1965, 1960, 1959, 1956, 1954, 1951, 1946, 1940, 1932, 1926, 1920
865 22ND	2013, 2008, 2006, 2002, 2000, 1996, 1993, 1992, 1991, 1986, 1984, 1982, 1980, 1979, 1976, 1975, 1973, 1970, 1967, 1965, 1962, 1960, 1959, 1956, 1954, 1951, 1950, 1946, 1945, 1943, 1940, 1938, 1933, 1932, 1928, 1926, 1925, 1920
865 22ND ST	2013, 2008, 2002, 2000, 1996, 1993, 1992, 1991, 1986, 1984, 1982, 1980, 1979, 1976, 1973, 1970, 1965, 1960, 1959, 1956, 1955, 1954, 1951, 1950, 1946, 1945, 1943, 1940, 1938, 1933, 1932, 1928, 1926, 1925, 1920
865 ISABELLA ST	2013, 2008, 2006, 2002, 2000, 1996, 1993, 1984, 1982, 1979, 1976, 1973, 1970, 1965, 1960, 1959, 1956, 1955, 1954, 1951, 1950, 1946, 1945, 1943, 1940, 1938, 1933, 1932, 1928, 1926, 1925, 1920
866 22ND	2013, 2008, 2006, 2002, 2000, 1996, 1993, 1992, 1991, 1986, 1984, 1982, 1980, 1979, 1976, 1975, 1973, 1967, 1965, 1962, 1960, 1959, 1956, 1955, 1954, 1951, 1950, 1946, 1945, 1943, 1940, 1938, 1933, 1932, 1928, 1926, 1925, 1920
866 22ND ST	2013, 2008, 2002, 2000, 1996, 1993, 1992, 1991, 1986, 1984, 1982, 1980, 1979, 1976, 1975, 1973, 1970, 1965, 1960, 1959, 1956, 1955, 1954, 1951, 1950, 1946, 1945, 1943, 1940, 1938, 1933, 1932, 1928, 1926, 1925, 1920
866 ATHENS AVE	2013, 2008, 2002, 1996, 1993, 1992, 1991, 1986, 1984, 1982, 1980, 1979, 1976, 1975, 1973, 1965, 1962, 1960, 1959, 1956, 1954, 1951, 1946, 1945, 1940, 1938, 1932, 1926, 1925, 1920
866 ATHENS CT	2013, 2008, 2006, 2002, 2000, 1996, 1993, 1992, 1991, 1986, 1984, 1982, 1980, 1979, 1976, 1975, 1973, 1970, 1967, 1965, 1962, 1960, 1959, 1956, 1955, 1954, 1951, 1950, 1946, 1945, 1940, 1938, 1933, 1932, 1928, 1926, 1925, 1920
866 ISABELLA ST	2013, 2008, 2002, 2000, 1996, 1993, 1992, 1991, 1986, 1984, 1982, 1980, 1979, 1976, 1975, 1973, 1970, 1965, 1960, 1959, 1956, 1954, 1951, 1946, 1945, 1940, 1938, 1932, 1926, 1920
866 MEAD WAY	2013, 2008, 2006, 2002, 2000, 1996, 1993, 1992, 1991, 1986, 1984, 1982, 1980, 1979, 1976, 1975, 1973, 1970, 1967, 1965, 1962, 1960, 1959, 1956, 1955, 1954, 1951, 1950, 1946, 1945, 1943, 1940, 1933, 1932, 1928, 1926
867 22ND	2013, 2008, 2006, 2002, 2000, 1996, 1993, 1992, 1991, 1986, 1984, 1982, 1980, 1979, 1976, 1975, 1973, 1970, 1967, 1965, 1962, 1960, 1959, 1956, 1955, 1954, 1951, 1950, 1946, 1945, 1943, 1940, 1938, 1933, 1932, 1926, 1925, 1920

FINDINGS

<u>Address Researched</u>	<u>Address Not Identified in Research Source</u>
867 22ND ST	2013, 2008, 2006, 2002, 2000, 1996, 1993, 1992, 1991, 1986, 1984, 1982, 1980, 1979, 1976, 1975, 1973, 1970, 1967, 1965, 1962, 1960, 1959, 1956, 1955, 1954, 1951, 1950, 1946, 1945, 1940, 1938, 1933, 1932, 1928, 1926, 1925, 1920
867 ATHENS AVE	2013, 2008, 2002, 2000, 1996, 1993, 1984, 1982, 1980, 1979, 1976, 1975, 1973, 1970, 1965, 1962, 1960, 1959, 1956, 1955, 1954, 1951, 1946, 1945, 1940, 1938, 1932, 1926, 1925, 1920
867 ATHENS CT	2013, 2008, 2006, 2002, 2000, 1996, 1993, 1992, 1991, 1986, 1984, 1982, 1980, 1979, 1976, 1975, 1973, 1970, 1967, 1965, 1962, 1960, 1959, 1956, 1955, 1954, 1951, 1950, 1946, 1943, 1940, 1938, 1933, 1932, 1928, 1926, 1925, 1920
867 ATHENS RD	2013, 2008, 2006, 2002, 2000, 1996, 1993, 1992, 1991, 1986, 1984, 1982, 1980, 1979, 1976, 1975, 1973, 1970, 1967, 1965, 1962, 1960, 1959, 1956, 1955, 1954, 1951, 1950, 1946, 1945, 1943, 1940, 1938, 1933, 1932, 1928, 1926, 1920
867 GRAND AVE W	2013, 2008, 2006, 2002, 2000, 1996, 1993, 1992, 1991, 1986, 1984, 1982, 1980, 1979, 1976, 1975, 1973, 1970, 1965, 1962, 1960, 1959, 1956, 1955, 1954, 1951, 1950, 1946, 1945, 1943, 1940, 1938, 1933, 1932, 1928, 1926, 1925, 1920
867 ISABELLA ST	2013, 2008, 2002, 1993, 1984, 1982, 1979, 1976, 1973, 1970, 1965, 1960, 1959, 1956, 1954, 1951, 1946, 1940, 1938, 1932, 1928, 1926, 1925, 1920
867 ISABELLA ST	2006, 2002, 2000, 1996, 1993, 1992, 1991, 1986, 1984, 1982, 1980, 1979, 1976, 1975, 1973, 1970, 1967, 1965, 1962, 1960, 1959, 1956, 1955, 1954, 1951, 1950, 1946, 1945, 1943, 1940, 1938, 1933, 1932, 1928, 1926, 1925, 1920
867 W GRAND AVE	2013, 2008, 2002, 2000, 1996, 1993, 1992, 1991, 1986, 1984, 1982, 1979, 1976, 1973, 1970, 1967, 1965, 1962, 1960, 1959, 1956, 1954, 1951, 1950, 1946, 1945, 1943, 1940, 1938, 1933, 1932, 1928, 1926, 1925, 1920
868 22ND	2013, 2008, 2006, 2002, 2000, 1996, 1993, 1992, 1986, 1984, 1982, 1980, 1979, 1976, 1975, 1973, 1970, 1967, 1965, 1962, 1960, 1959, 1956, 1954, 1951, 1950, 1946, 1945, 1943, 1940, 1938, 1933, 1932, 1928, 1926, 1925, 1920
868 22ND ST	2013, 2008, 2002, 2000, 1993, 1992, 1991, 1986, 1984, 1982, 1980, 1979, 1976, 1975, 1973, 1970, 1967, 1965, 1960, 1959, 1956, 1955, 1954, 1951, 1950, 1946, 1945, 1943, 1940, 1938, 1933, 1932, 1928, 1926, 1925, 1920
868 MEAD WAY	2013, 2008, 2006, 2002, 2000, 1996, 1993, 1992, 1991, 1986, 1984, 1982, 1980, 1979, 1976, 1975, 1973, 1970, 1967, 1965, 1962, 1960, 1959, 1956, 1955, 1954, 1951, 1950, 1946, 1945, 1943, 1940, 1938, 1933, 1932, 1926, 1925, 1920
869 22ND	2013, 2008, 2006, 2002, 2000, 1996, 1993, 1992, 1991, 1986, 1984, 1982, 1980, 1979, 1976, 1975, 1973, 1970, 1967, 1965, 1962, 1960, 1959, 1956, 1954, 1951, 1950, 1946, 1945, 1943, 1940, 1938, 1933, 1932, 1928, 1926, 1925, 1920
869 22ND ST	2013, 2008, 2002, 2000, 1996, 1993, 1992, 1991, 1986, 1984, 1982, 1980, 1979, 1976, 1975, 1973, 1970, 1967, 1965, 1960, 1959, 1956, 1955, 1954, 1951, 1950, 1946, 1945, 1940, 1938, 1932, 1928, 1926, 1925, 1920
869 GRAND AVE W	2013, 2008, 2006, 2002, 1996, 1993, 1992, 1991, 1986, 1984, 1982, 1980, 1979, 1976, 1975, 1973, 1970, 1965, 1962, 1960, 1959, 1956, 1955, 1954, 1951, 1950, 1946, 1945, 1943, 1940, 1938, 1933, 1932, 1928, 1926, 1925, 1920
869 ISABELLA ST	2013, 2008, 2006, 2002, 2000, 1996, 1993, 1992, 1991, 1986, 1984, 1982, 1980, 1979, 1976, 1975, 1973, 1970, 1967, 1965, 1962, 1960, 1959, 1956, 1955, 1954, 1951, 1950, 1946, 1945, 1943, 1940, 1932, 1926, 1925, 1920
869 MEAD AVE	2013, 2008, 2006, 2002, 2000, 1996, 1993, 1984, 1982, 1979, 1976, 1975, 1973, 1965, 1960, 1959, 1956, 1954, 1951, 1946, 1945, 1940, 1938, 1932, 1928, 1926, 1925, 1920
869 MEAD WAY	2013, 2008, 2006, 2002, 2000, 1996, 1993, 1992, 1991, 1986, 1984, 1982, 1980, 1979, 1976, 1975, 1973, 1970, 1967, 1965, 1962, 1960, 1959, 1956, 1955, 1954, 1951, 1950, 1946, 1943, 1940, 1933, 1932, 1926

FINDINGS

<u>Address Researched</u>	<u>Address Not Identified in Research Source</u>
869 W GRAND AVE	2013, 2008, 2002, 2000, 1996, 1993, 1992, 1991, 1986, 1984, 1982, 1980, 1979, 1976, 1975, 1973, 1967, 1965, 1960, 1959, 1956, 1954, 1951, 1950, 1946, 1945, 1943, 1940, 1938, 1933, 1932, 1928, 1926, 1925, 1920
870 22ND	2013, 2008, 2006, 2002, 2000, 1996, 1993, 1992, 1991, 1986, 1984, 1982, 1980, 1979, 1976, 1975, 1973, 1967, 1965, 1962, 1960, 1959, 1956, 1954, 1951, 1950, 1946, 1945, 1943, 1940, 1938, 1933, 1932, 1928, 1926, 1925, 1920
870 22ND ST	2013, 2008, 2002, 2000, 1996, 1993, 1992, 1991, 1986, 1984, 1982, 1980, 1979, 1976, 1973, 1970, 1965, 1960, 1959, 1956, 1955, 1954, 1951, 1950, 1946, 1945, 1943, 1940, 1938, 1933, 1932, 1928, 1926, 1925, 1920
870 ATHENS AVE	2013, 2008, 2002, 2000, 1996, 1993, 1992, 1991, 1986, 1984, 1982, 1980, 1979, 1976, 1975, 1973, 1970, 1965, 1962, 1960, 1959, 1956, 1954, 1951, 1950, 1946, 1945, 1943, 1940, 1938, 1932, 1926, 1925, 1920
870 ATHENS CT	2013, 2008, 2006, 2002, 2000, 1996, 1993, 1992, 1991, 1986, 1984, 1982, 1980, 1979, 1976, 1975, 1973, 1970, 1967, 1965, 1962, 1960, 1959, 1956, 1955, 1954, 1951, 1950, 1946, 1940, 1938, 1933, 1932, 1928, 1926, 1925, 1920
870 ATHENS RD	2013, 2008, 2006, 2002, 2000, 1996, 1993, 1992, 1991, 1986, 1984, 1982, 1980, 1979, 1976, 1975, 1973, 1970, 1967, 1965, 1962, 1960, 1959, 1956, 1955, 1954, 1951, 1946, 1945, 1943, 1940, 1938, 1933, 1932, 1928, 1926
870 ISABELLA ST	2013, 2008, 2002, 2000, 1996, 1993, 1992, 1991, 1986, 1984, 1982, 1979, 1976, 1975, 1973, 1970, 1965, 1960, 1959, 1956, 1954, 1951, 1946, 1945, 1940, 1932, 1928, 1926, 1925, 1920
870 MEAD AVE	2013, 2008, 2002, 2000, 1996, 1993, 1992, 1991, 1986, 1984, 1982, 1979, 1976, 1973, 1965, 1960, 1959, 1956, 1954, 1951, 1950, 1946, 1945, 1940, 1938, 1932, 1926, 1925, 1920
870 MEAD WAY	2013, 2008, 2006, 2002, 2000, 1996, 1993, 1992, 1991, 1986, 1984, 1982, 1980, 1979, 1976, 1975, 1973, 1970, 1967, 1965, 1962, 1960, 1959, 1956, 1955, 1954, 1951, 1950, 1946, 1945, 1943, 1940, 1938, 1933, 1932, 1926, 1925
870A MEAD AVE	2013, 2008, 2006, 2002, 2000, 1996, 1993, 1992, 1991, 1986, 1984, 1982, 1980, 1979, 1976, 1975, 1973, 1970, 1967, 1965, 1962, 1960, 1959, 1956, 1955, 1954, 1951, 1950, 1946, 1945, 1943, 1940, 1938, 1932, 1928, 1926, 1925, 1920
871 22ND ST	2013, 2008, 2006, 2002, 2000, 1996, 1993, 1992, 1991, 1986, 1984, 1982, 1980, 1979, 1976, 1975, 1973, 1970, 1967, 1965, 1962, 1960, 1959, 1956, 1955, 1954, 1951, 1950, 1946, 1945, 1940, 1938, 1933, 1932, 1928, 1926, 1925, 1920
871 ATHENS AVE	2013, 2008, 2002, 1993, 1986, 1984, 1982, 1980, 1979, 1976, 1975, 1973, 1970, 1965, 1960, 1959, 1956, 1954, 1951, 1946, 1945, 1940, 1938, 1932, 1928, 1926, 1925, 1920
871 ATHENS CT	2013, 2008, 2006, 2002, 2000, 1996, 1993, 1992, 1991, 1986, 1984, 1982, 1980, 1979, 1976, 1975, 1973, 1970, 1967, 1965, 1962, 1960, 1959, 1956, 1955, 1954, 1951, 1950, 1946, 1945, 1940, 1938, 1933, 1932, 1928, 1926, 1925, 1920
871 GRAND AVE W	2013, 2008, 2006, 2002, 2000, 1996, 1993, 1992, 1991, 1986, 1984, 1982, 1980, 1979, 1976, 1975, 1973, 1970, 1965, 1962, 1960, 1959, 1956, 1955, 1954, 1951, 1950, 1946, 1945, 1943, 1940, 1938, 1933, 1932, 1928, 1926, 1925, 1920
871 MEAD AVE	2013, 2008, 2006, 2002, 2000, 1996, 1993, 1991, 1986, 1984, 1982, 1979, 1976, 1975, 1973, 1970, 1965, 1962, 1960, 1959, 1956, 1954, 1951, 1950, 1946, 1945, 1943, 1940, 1938, 1932, 1928, 1926, 1925, 1920
871 MEAD WAY	2013, 2008, 2006, 2002, 2000, 1996, 1993, 1992, 1991, 1986, 1984, 1982, 1980, 1979, 1976, 1975, 1973, 1970, 1967, 1965, 1962, 1960, 1959, 1956, 1955, 1954, 1951, 1946, 1945, 1943, 1940, 1938, 1933, 1932, 1926, 1925, 1920
871 W GRAND AVE	2013, 2008, 2006, 2002, 2000, 1996, 1993, 1992, 1991, 1986, 1984, 1982, 1980, 1979, 1976, 1973, 1967, 1965, 1960, 1959, 1956, 1954, 1951, 1950, 1946, 1945, 1943, 1940, 1938, 1933, 1932, 1928, 1926, 1925, 1920

FINDINGS

<u>Address Researched</u>	<u>Address Not Identified in Research Source</u>
872 MEAD AVE	2013, 2008, 2006, 2002, 1993, 1991, 1986, 1984, 1982, 1980, 1979, 1976, 1975, 1973, 1967, 1965, 1960, 1959, 1956, 1954, 1951, 1950, 1946, 1945, 1943, 1940, 1938, 1932, 1928, 1926, 1925, 1920
872 MEAD WAY	2013, 2008, 2006, 2002, 2000, 1996, 1993, 1992, 1991, 1986, 1984, 1982, 1980, 1979, 1976, 1975, 1973, 1970, 1967, 1965, 1962, 1960, 1959, 1956, 1955, 1954, 1951, 1946, 1943, 1940, 1933, 1932, 1926, 1920
873 22ND	2013, 2008, 2006, 2002, 2000, 1996, 1993, 1992, 1991, 1984, 1982, 1979, 1976, 1975, 1973, 1967, 1965, 1962, 1960, 1959, 1956, 1955, 1954, 1951, 1950, 1946, 1945, 1943, 1940, 1938, 1933, 1932, 1928, 1926, 1925, 1920
873 22ND ST	2013, 2008, 2002, 1993, 1991, 1986, 1984, 1982, 1980, 1979, 1976, 1973, 1970, 1965, 1960, 1959, 1956, 1955, 1954, 1951, 1950, 1946, 1945, 1940, 1938, 1932, 1928, 1926, 1925, 1920
873 ATHENS AVE	2013, 2008, 2006, 2002, 2000, 1996, 1993, 1992, 1991, 1986, 1984, 1982, 1980, 1979, 1976, 1975, 1973, 1970, 1965, 1962, 1960, 1959, 1956, 1954, 1951, 1950, 1946, 1945, 1940, 1938, 1932, 1928, 1926, 1925, 1920
873 ATHENS RD	2013, 2008, 2006, 2002, 2000, 1996, 1993, 1992, 1991, 1986, 1984, 1982, 1980, 1979, 1976, 1975, 1973, 1970, 1967, 1965, 1962, 1960, 1959, 1956, 1955, 1954, 1951, 1950, 1946, 1945, 1943, 1940, 1933, 1932, 1928, 1926
873 GRAND AVE W	2013, 2008, 2006, 2002, 2000, 1996, 1993, 1992, 1991, 1986, 1984, 1982, 1980, 1979, 1976, 1975, 1973, 1970, 1965, 1962, 1960, 1959, 1956, 1955, 1954, 1951, 1950, 1946, 1945, 1943, 1940, 1938, 1933, 1932, 1928, 1926, 1925, 1920
873 W GRAND AVE	2013, 2008, 2006, 2002, 2000, 1996, 1993, 1992, 1991, 1986, 1984, 1982, 1979, 1976, 1975, 1973, 1970, 1967, 1965, 1960, 1959, 1956, 1955, 1954, 1951, 1950, 1946, 1945, 1943, 1940, 1938, 1933, 1932, 1928, 1926, 1925, 1920
874 ATHENS AVE	2013, 2008, 2002, 2000, 1996, 1993, 1992, 1991, 1984, 1982, 1979, 1976, 1975, 1973, 1965, 1962, 1960, 1959, 1956, 1954, 1951, 1950, 1946, 1945, 1940, 1938, 1932, 1928, 1926, 1925, 1920
874 ATHENS CT	2013, 2008, 2006, 2002, 2000, 1996, 1993, 1992, 1991, 1986, 1984, 1982, 1980, 1979, 1976, 1975, 1973, 1970, 1967, 1965, 1962, 1960, 1959, 1956, 1955, 1954, 1951, 1950, 1946, 1945, 1940, 1938, 1933, 1932, 1928, 1926, 1925, 1920
874 ATHENS RD	2013, 2008, 2006, 2002, 2000, 1996, 1993, 1992, 1991, 1986, 1984, 1982, 1980, 1979, 1976, 1975, 1973, 1970, 1967, 1965, 1962, 1960, 1959, 1956, 1955, 1954, 1951, 1950, 1946, 1945, 1943, 1940, 1938, 1933, 1932, 1928, 1926, 1925
874 ISABELLA ST	2013, 2008, 2002, 1996, 1993, 1992, 1984, 1982, 1979, 1976, 1975, 1973, 1970, 1965, 1960, 1959, 1956, 1954, 1951, 1946, 1940, 1938, 1932, 1926
875 22ND	2013, 2008, 2006, 2002, 2000, 1996, 1993, 1992, 1991, 1986, 1984, 1982, 1980, 1979, 1976, 1975, 1973, 1970, 1967, 1965, 1962, 1960, 1959, 1956, 1954, 1951, 1950, 1946, 1945, 1943, 1940, 1938, 1933, 1932, 1926, 1925, 1920
875 22ND ST	2013, 2008, 2002, 2000, 1996, 1993, 1992, 1991, 1986, 1984, 1982, 1980, 1979, 1976, 1975, 1973, 1970, 1965, 1960, 1959, 1956, 1955, 1954, 1951, 1950, 1946, 1945, 1943, 1940, 1938, 1932, 1928, 1926, 1925, 1920
875 ATHENS AVE	2013, 2008, 2006, 2002, 2000, 1996, 1993, 1992, 1991, 1986, 1984, 1982, 1980, 1979, 1976, 1975, 1973, 1970, 1967, 1965, 1960, 1959, 1956, 1955, 1954, 1951, 1950, 1946, 1945, 1943, 1940, 1938, 1932, 1928, 1926, 1925, 1920
875 ATHENS CT	2013, 2008, 2006, 2002, 2000, 1996, 1993, 1992, 1991, 1986, 1984, 1982, 1980, 1979, 1976, 1975, 1973, 1970, 1967, 1965, 1962, 1960, 1959, 1956, 1955, 1954, 1951, 1950, 1946, 1945, 1940, 1938, 1933, 1932, 1928, 1926, 1925, 1920
875 ATHENS RD	2013, 2008, 2006, 2002, 2000, 1996, 1993, 1992, 1991, 1986, 1984, 1982, 1980, 1979, 1976, 1975, 1973, 1970, 1967, 1965, 1962, 1960, 1959, 1956, 1954, 1951, 1946, 1943, 1940, 1933, 1932, 1928, 1926

FINDINGS

<u>Address Researched</u>	<u>Address Not Identified in Research Source</u>
875 GRAND AVE W	2013, 2008, 2006, 2002, 2000, 1996, 1993, 1992, 1991, 1986, 1984, 1982, 1980, 1979, 1976, 1975, 1973, 1970, 1965, 1962, 1960, 1959, 1956, 1955, 1954, 1951, 1950, 1946, 1945, 1943, 1940, 1938, 1933, 1932, 1928, 1926, 1925, 1920
875 ISABELLA ST	2013, 2008, 2006, 2002, 2000, 1996, 1993, 1992, 1991, 1986, 1984, 1982, 1980, 1979, 1976, 1975, 1973, 1970, 1967, 1965, 1962, 1960, 1959, 1956, 1955, 1954, 1951, 1946, 1945, 1940, 1938, 1932, 1926, 1920
875 MEAD AVE	2013, 2008, 2002, 2000, 1996, 1993, 1992, 1991, 1986, 1984, 1982, 1980, 1979, 1976, 1975, 1973, 1970, 1965, 1960, 1959, 1956, 1955, 1954, 1951, 1946, 1940, 1938, 1932, 1928, 1926, 1925, 1920
875 MEAD WAY	2013, 2008, 2006, 2002, 2000, 1996, 1993, 1992, 1991, 1986, 1984, 1982, 1980, 1979, 1976, 1975, 1973, 1970, 1967, 1965, 1962, 1960, 1959, 1956, 1955, 1954, 1951, 1950, 1946, 1945, 1943, 1940, 1933, 1932, 1926, 1920
875 W GRAND AVE	2013, 2008, 2006, 2002, 2000, 1996, 1993, 1992, 1984, 1982, 1979, 1976, 1975, 1973, 1970, 1967, 1965, 1962, 1960, 1959, 1956, 1955, 1954, 1951, 1946, 1945, 1943, 1940, 1938, 1933, 1932, 1928, 1926, 1925, 1920
876 GRAND AVE	2013, 2008, 2006, 2002, 2000, 1996, 1993, 1992, 1991, 1986, 1984, 1982, 1980, 1979, 1976, 1975, 1973, 1970, 1967, 1965, 1962, 1960, 1959, 1956, 1955, 1954, 1951, 1950, 1946, 1945, 1943, 1940, 1938, 1933, 1932, 1928, 1926, 1925
876 ISABELLA ST	2013, 2008, 2002, 2000, 1996, 1993, 1992, 1991, 1984, 1982, 1979, 1976, 1973, 1970, 1965, 1960, 1959, 1956, 1954, 1951, 1946, 1945, 1943, 1940, 1932, 1926
876 MEAD AVE	2013, 2008, 2002, 1996, 1993, 1992, 1991, 1986, 1984, 1982, 1979, 1976, 1975, 1973, 1970, 1967, 1965, 1960, 1959, 1956, 1954, 1951, 1950, 1946, 1945, 1940, 1932, 1928, 1926, 1925, 1920
876 MEAD WAY	2013, 2008, 2006, 2002, 2000, 1996, 1993, 1992, 1991, 1986, 1984, 1982, 1980, 1979, 1976, 1975, 1973, 1970, 1967, 1965, 1962, 1960, 1959, 1956, 1955, 1954, 1951, 1946, 1943, 1940, 1938, 1933, 1932, 1928, 1926, 1920
877 22ND	2013, 2008, 2006, 2002, 2000, 1996, 1993, 1992, 1991, 1986, 1984, 1982, 1980, 1979, 1976, 1975, 1973, 1970, 1967, 1965, 1962, 1960, 1959, 1956, 1955, 1954, 1951, 1950, 1946, 1945, 1943, 1940, 1938, 1933, 1932, 1926, 1925, 1920
877 22ND ST	2013, 2008, 2006, 2002, 2000, 1996, 1993, 1992, 1991, 1986, 1984, 1982, 1980, 1979, 1976, 1975, 1973, 1970, 1967, 1965, 1962, 1960, 1959, 1956, 1955, 1954, 1951, 1950, 1946, 1940, 1932, 1928, 1926, 1920
877 GRAND AVE W	2013, 2008, 2006, 2002, 2000, 1996, 1993, 1992, 1991, 1986, 1984, 1982, 1980, 1979, 1976, 1975, 1973, 1970, 1965, 1962, 1960, 1959, 1956, 1955, 1954, 1951, 1950, 1946, 1945, 1943, 1940, 1938, 1933, 1932, 1928, 1926, 1925, 1920
877 ISABELLA ST	2013, 2008, 2006, 2002, 2000, 1996, 1993, 1992, 1991, 1986, 1984, 1982, 1980, 1979, 1976, 1975, 1973, 1970, 1967, 1965, 1962, 1960, 1959, 1956, 1955, 1954, 1951, 1950, 1946, 1945, 1940, 1932, 1926, 1920
877 MEAD AVE	2013, 2008, 2002, 2000, 1996, 1993, 1984, 1982, 1979, 1976, 1973, 1965, 1960, 1959, 1956, 1954, 1951, 1946, 1945, 1943, 1940, 1938, 1932, 1928, 1926, 1925, 1920
877 MEAD WAY	2013, 2008, 2006, 2002, 2000, 1996, 1993, 1992, 1991, 1986, 1984, 1982, 1980, 1979, 1976, 1975, 1973, 1970, 1967, 1965, 1962, 1960, 1959, 1956, 1955, 1954, 1951, 1950, 1946, 1945, 1943, 1940, 1938, 1933, 1932, 1928, 1926, 1920
877 W GRAND AVE	2013, 2008, 2006, 2002, 2000, 1996, 1993, 1992, 1991, 1986, 1984, 1982, 1980, 1979, 1976, 1975, 1973, 1967, 1965, 1960, 1959, 1956, 1954, 1951, 1950, 1946, 1945, 1943, 1940, 1938, 1933, 1932, 1928, 1926, 1925, 1920
878 21ST	2013, 2008, 2006, 2002, 2000, 1996, 1993, 1992, 1991, 1986, 1984, 1982, 1980, 1979, 1976, 1975, 1973, 1970, 1967, 1965, 1962, 1960, 1959, 1956, 1955, 1954, 1951, 1946, 1945, 1943, 1940, 1938, 1933, 1932, 1928, 1926, 1925, 1920

FINDINGS

<u>Address Researched</u>	<u>Address Not Identified in Research Source</u>
878 21ST ST	2013, 2008, 2002, 2000, 1996, 1993, 1992, 1991, 1986, 1984, 1982, 1980, 1979, 1976, 1975, 1973, 1970, 1965, 1962, 1960, 1959, 1956, 1954, 1951, 1950, 1946, 1945, 1940, 1932, 1926, 1925, 1920
878 ATHENS AVE	2013, 2008, 2002, 2000, 1996, 1993, 1992, 1991, 1986, 1984, 1982, 1980, 1979, 1976, 1975, 1973, 1970, 1965, 1960, 1959, 1956, 1955, 1954, 1951, 1946, 1945, 1940, 1938, 1932, 1926, 1925, 1920
878 ATHENS RD	2013, 2008, 2006, 2002, 2000, 1996, 1993, 1992, 1991, 1986, 1984, 1982, 1980, 1979, 1976, 1975, 1973, 1970, 1967, 1965, 1962, 1960, 1959, 1956, 1954, 1951, 1950, 1946, 1945, 1943, 1940, 1933, 1932, 1928, 1926, 1920
878 ISABELLA ST	2013, 2008, 2002, 1996, 1993, 1992, 1991, 1986, 1984, 1982, 1980, 1979, 1976, 1975, 1973, 1970, 1965, 1960, 1959, 1956, 1954, 1951, 1946, 1940, 1938, 1932, 1926, 1925
878 MEAD AV TW INOAKS	2013, 2008, 2006, 2002, 2000, 1996, 1993, 1992, 1991, 1986, 1984, 1982, 1980, 1979, 1976, 1975, 1973, 1970, 1967, 1965, 1962, 1960, 1959, 1956, 1955, 1954, 1951, 1946, 1945, 1943, 1940, 1938, 1933, 1932, 1928, 1926, 1925, 1920
878 MEAD AVE	2013, 2008, 2002, 2000, 1996, 1993, 1992, 1991, 1984, 1982, 1979, 1976, 1973, 1970, 1967, 1965, 1962, 1960, 1959, 1956, 1954, 1951, 1950, 1946, 1945, 1940, 1938, 1932, 1926, 1925, 1920
878 MEAD WAY	2013, 2008, 2006, 2002, 2000, 1996, 1993, 1992, 1991, 1986, 1984, 1982, 1980, 1979, 1976, 1975, 1973, 1970, 1967, 1965, 1962, 1960, 1959, 1956, 1955, 1954, 1951, 1950, 1946, 1943, 1940, 1933, 1932, 1928, 1926, 1920
879 21ST ST	2013, 2008, 2006, 2002, 2000, 1996, 1993, 1992, 1991, 1986, 1984, 1982, 1980, 1979, 1976, 1975, 1973, 1970, 1967, 1965, 1962, 1960, 1959, 1956, 1955, 1954, 1951, 1950, 1946, 1945, 1943, 1940, 1938, 1932, 1928, 1926, 1925, 1920
879 22ND	2013, 2008, 2006, 2002, 2000, 1996, 1993, 1992, 1991, 1986, 1984, 1982, 1980, 1979, 1976, 1975, 1973, 1970, 1967, 1965, 1962, 1960, 1959, 1956, 1955, 1954, 1951, 1950, 1946, 1945, 1943, 1940, 1938, 1933, 1932, 1926, 1925, 1920
879 22ND ST	2013, 2008, 2006, 2002, 2000, 1996, 1993, 1992, 1991, 1986, 1984, 1982, 1980, 1979, 1976, 1975, 1973, 1970, 1967, 1965, 1962, 1960, 1959, 1956, 1955, 1954, 1951, 1950, 1946, 1940, 1932, 1928, 1926, 1920
879 ATHENS AVE	2013, 2008, 2006, 2002, 2000, 1996, 1993, 1992, 1991, 1986, 1984, 1982, 1980, 1979, 1976, 1975, 1973, 1970, 1965, 1962, 1960, 1959, 1956, 1955, 1954, 1951, 1950, 1946, 1945, 1943, 1940, 1938, 1933, 1932, 1928, 1926, 1925, 1920
879 GRAND AVE W	2013, 2008, 2006, 2002, 2000, 1996, 1993, 1992, 1991, 1986, 1984, 1982, 1980, 1979, 1976, 1975, 1973, 1970, 1965, 1962, 1960, 1959, 1956, 1955, 1954, 1951, 1950, 1946, 1945, 1943, 1940, 1938, 1933, 1932, 1928, 1926, 1925, 1920
879 MEAD AVE	2013, 2008, 2002, 1993, 1984, 1982, 1979, 1976, 1973, 1970, 1965, 1962, 1960, 1959, 1956, 1955, 1954, 1951, 1950, 1946, 1945, 1940, 1938, 1932, 1928, 1926, 1925, 1920
879 MEAD AVE	2013, 2006, 2002, 2000, 1996, 1993, 1992, 1991, 1986, 1984, 1982, 1980, 1979, 1976, 1975, 1973, 1970, 1967, 1965, 1962, 1960, 1959, 1956, 1955, 1954, 1951, 1950, 1946, 1945, 1943, 1940, 1938, 1933, 1932, 1928, 1926, 1925, 1920
879 W GRAND AVE	2013, 2008, 2006, 2002, 2000, 1996, 1993, 1992, 1991, 1984, 1982, 1979, 1976, 1975, 1973, 1967, 1965, 1960, 1959, 1956, 1954, 1951, 1946, 1945, 1943, 1940, 1938, 1933, 1932, 1928, 1926, 1925, 1920
880 ISABELLA ST	2013, 2008, 2002, 2000, 1996, 1993, 1992, 1991, 1986, 1984, 1982, 1980, 1979, 1976, 1975, 1973, 1970, 1965, 1960, 1959, 1956, 1954, 1951, 1946, 1945, 1940, 1932, 1926, 1925, 1920
880 MEAD AVE	2013, 2008, 2002, 1996, 1993, 1992, 1991, 1986, 1984, 1982, 1980, 1979, 1976, 1975, 1973, 1970, 1967, 1965, 1962, 1960, 1959, 1956, 1955, 1954, 1951, 1950, 1946, 1945, 1940, 1932, 1926, 1925, 1920

FINDINGS

<u>Address Researched</u>	<u>Address Not Identified in Research Source</u>
880 MEAD WAY	2013, 2008, 2006, 2002, 2000, 1996, 1993, 1992, 1991, 1986, 1984, 1982, 1980, 1979, 1976, 1975, 1973, 1970, 1967, 1965, 1962, 1960, 1959, 1956, 1955, 1954, 1951, 1946, 1945, 1943, 1940, 1938, 1933, 1932, 1928, 1926, 1925, 1920
881 21ST	2013, 2008, 2006, 2002, 2000, 1996, 1993, 1992, 1991, 1986, 1984, 1982, 1980, 1979, 1976, 1975, 1973, 1970, 1967, 1965, 1962, 1960, 1959, 1956, 1955, 1954, 1951, 1946, 1945, 1943, 1940, 1938, 1933, 1932, 1928, 1926, 1925, 1920
881 21ST ST	2013, 2008, 2002, 2000, 1996, 1993, 1991, 1986, 1984, 1982, 1980, 1979, 1976, 1975, 1973, 1970, 1965, 1960, 1959, 1956, 1954, 1951, 1950, 1946, 1940, 1932, 1926, 1925, 1920
881 22ND	2013, 2008, 2006, 2002, 2000, 1996, 1993, 1992, 1991, 1986, 1984, 1982, 1980, 1979, 1976, 1975, 1973, 1970, 1967, 1965, 1962, 1960, 1959, 1956, 1954, 1951, 1950, 1946, 1945, 1943, 1940, 1938, 1933, 1932, 1926, 1925, 1920
881 22ND ST	2013, 2008, 2006, 2002, 2000, 1996, 1993, 1992, 1991, 1986, 1984, 1982, 1980, 1979, 1976, 1975, 1973, 1970, 1965, 1962, 1960, 1959, 1956, 1955, 1954, 1951, 1950, 1946, 1945, 1940, 1938, 1932, 1928, 1926, 1925, 1920
881 ATHENS AVE	2013, 2008, 2002, 2000, 1996, 1993, 1992, 1991, 1986, 1984, 1982, 1979, 1976, 1975, 1973, 1967, 1965, 1960, 1959, 1956, 1954, 1951, 1946, 1943, 1940, 1938, 1932, 1928, 1926, 1925, 1920
881 ATHENS CT	2013, 2008, 2006, 2002, 2000, 1996, 1993, 1992, 1991, 1986, 1984, 1982, 1980, 1979, 1976, 1975, 1973, 1970, 1967, 1965, 1962, 1960, 1959, 1956, 1955, 1954, 1951, 1950, 1946, 1945, 1940, 1938, 1933, 1932, 1928, 1926, 1925, 1920
881 ATHENS RD	2013, 2008, 2006, 2002, 2000, 1996, 1993, 1992, 1991, 1986, 1984, 1982, 1980, 1979, 1976, 1975, 1973, 1970, 1967, 1965, 1962, 1960, 1959, 1956, 1955, 1954, 1951, 1950, 1946, 1945, 1943, 1940, 1933, 1932, 1926
881 GRAND AVE W	2013, 2008, 2006, 2002, 1996, 1993, 1992, 1991, 1986, 1984, 1982, 1980, 1979, 1976, 1975, 1973, 1970, 1965, 1962, 1960, 1959, 1956, 1955, 1954, 1951, 1950, 1946, 1945, 1943, 1940, 1938, 1933, 1932, 1928, 1926, 1925, 1920
881 MEAD AVE	2013, 2008, 2006, 2002, 2000, 1996, 1993, 1992, 1991, 1986, 1984, 1982, 1980, 1979, 1976, 1975, 1973, 1970, 1965, 1962, 1960, 1959, 1956, 1955, 1954, 1951, 1950, 1946, 1945, 1943, 1940, 1938, 1932, 1928, 1926, 1925, 1920
881 MEAD WAY	2013, 2008, 2006, 2002, 2000, 1996, 1993, 1992, 1991, 1986, 1984, 1982, 1980, 1979, 1976, 1975, 1973, 1970, 1967, 1965, 1962, 1960, 1959, 1956, 1955, 1954, 1951, 1950, 1946, 1945, 1943, 1940, 1938, 1933, 1932, 1928, 1926, 1925
881 W GRAND AVE	2013, 2008, 2002, 2000, 1996, 1993, 1992, 1991, 1986, 1984, 1982, 1980, 1979, 1976, 1975, 1973, 1970, 1967, 1965, 1960, 1959, 1956, 1955, 1954, 1951, 1946, 1945, 1943, 1940, 1938, 1933, 1932, 1928, 1926, 1925, 1920
882 1/2 MEAD AVE	2013, 2008, 2006, 2002, 2000, 1996, 1993, 1991, 1986, 1984, 1982, 1980, 1979, 1976, 1975, 1973, 1970, 1967, 1965, 1962, 1960, 1959, 1956, 1955, 1954, 1951, 1950, 1946, 1945, 1943, 1940, 1938, 1932, 1928, 1926, 1925, 1920
882 1/2 MEAD WAY	2013, 2008, 2006, 2002, 2000, 1996, 1993, 1992, 1991, 1986, 1984, 1982, 1980, 1979, 1976, 1975, 1973, 1970, 1967, 1965, 1962, 1960, 1959, 1956, 1955, 1954, 1951, 1950, 1946, 1943, 1940, 1938, 1933, 1932, 1928, 1926, 1925, 1920
882 ATHENS AVE	2013, 2008, 2002, 2000, 1996, 1993, 1992, 1991, 1986, 1984, 1982, 1980, 1979, 1976, 1973, 1965, 1960, 1959, 1956, 1954, 1951, 1946, 1945, 1940, 1938, 1932, 1928, 1926, 1925, 1920
882 ATHENS RD	2013, 2008, 2006, 2002, 2000, 1996, 1993, 1992, 1991, 1986, 1984, 1982, 1980, 1979, 1976, 1975, 1973, 1970, 1967, 1965, 1962, 1960, 1959, 1956, 1955, 1954, 1951, 1950, 1946, 1943, 1940, 1933, 1932, 1928, 1926
882 ISABELLA ST	2013, 2008, 2002, 2000, 1996, 1993, 1992, 1991, 1986, 1984, 1982, 1979, 1976, 1975, 1973, 1970, 1965, 1960, 1959, 1956, 1954, 1951, 1946, 1940, 1938, 1932, 1926

FINDINGS

<u>Address Researched</u>	<u>Address Not Identified in Research Source</u>
882 ISABELLA ST	2013, 2006, 2002, 2000, 1996, 1993, 1992, 1991, 1986, 1984, 1982, 1980, 1979, 1976, 1975, 1973, 1970, 1967, 1965, 1962, 1960, 1959, 1956, 1955, 1954, 1951, 1950, 1946, 1945, 1943, 1940, 1938, 1933, 1932, 1928, 1926, 1925, 1920
882 MEAD AVE	2013, 2008, 2006, 2002, 2000, 1996, 1993, 1992, 1984, 1982, 1980, 1979, 1976, 1975, 1973, 1965, 1962, 1960, 1959, 1956, 1955, 1954, 1951, 1946, 1945, 1940, 1938, 1932, 1928, 1926, 1925, 1920
882 MEAD WAY	2013, 2008, 2006, 2002, 2000, 1996, 1993, 1992, 1991, 1986, 1984, 1982, 1980, 1979, 1976, 1975, 1973, 1970, 1967, 1965, 1962, 1960, 1959, 1956, 1955, 1954, 1951, 1950, 1946, 1945, 1943, 1940, 1938, 1933, 1932, 1928, 1926, 1920
882A MEAD AVE	2013, 2008, 2006, 2002, 2000, 1996, 1993, 1992, 1991, 1986, 1984, 1982, 1980, 1979, 1976, 1975, 1973, 1967, 1965, 1962, 1960, 1959, 1956, 1955, 1954, 1951, 1950, 1946, 1945, 1943, 1940, 1938, 1933, 1932, 1928, 1926, 1925, 1920
883 22ND	2013, 2008, 2006, 2002, 2000, 1996, 1993, 1992, 1991, 1986, 1984, 1982, 1980, 1979, 1976, 1975, 1973, 1967, 1965, 1962, 1960, 1959, 1956, 1954, 1951, 1950, 1946, 1945, 1943, 1940, 1938, 1933, 1932, 1928, 1926, 1925, 1920
883 22ND ST	2013, 2008, 2006, 2002, 2000, 1996, 1993, 1992, 1991, 1986, 1984, 1982, 1980, 1979, 1976, 1975, 1973, 1970, 1965, 1960, 1959, 1956, 1955, 1954, 1951, 1950, 1946, 1945, 1943, 1940, 1938, 1933, 1932, 1928, 1926, 1925, 1920
883 ATHENS AVE	2013, 2008, 2002, 2000, 1996, 1993, 1986, 1984, 1982, 1979, 1976, 1975, 1973, 1970, 1965, 1960, 1959, 1956, 1954, 1951, 1950, 1946, 1945, 1940, 1938, 1933, 1932, 1928, 1926, 1925, 1920
883 ATHENS AVE	2013, 2006, 2002, 2000, 1996, 1993, 1992, 1991, 1986, 1984, 1982, 1980, 1979, 1976, 1975, 1973, 1970, 1967, 1965, 1962, 1960, 1959, 1956, 1955, 1954, 1951, 1950, 1946, 1945, 1943, 1940, 1938, 1933, 1932, 1928, 1926, 1925, 1920
883 ATHENS RD	2013, 2008, 2006, 2002, 2000, 1996, 1993, 1992, 1991, 1986, 1984, 1982, 1980, 1979, 1976, 1975, 1973, 1970, 1967, 1965, 1962, 1960, 1959, 1956, 1955, 1954, 1951, 1950, 1946, 1945, 1943, 1940, 1938, 1933, 1932, 1928, 1926
883 ISABELLA ST	2013, 2008, 2006, 2002, 2000, 1996, 1993, 1992, 1991, 1986, 1984, 1982, 1980, 1979, 1976, 1975, 1973, 1970, 1967, 1965, 1962, 1960, 1959, 1956, 1954, 1951, 1946, 1945, 1940, 1938, 1932, 1926, 1920
883 MEAD AVE	2013, 2008, 2006, 2002, 2000, 1996, 1993, 1992, 1991, 1986, 1984, 1982, 1980, 1979, 1976, 1975, 1973, 1970, 1965, 1960, 1959, 1956, 1954, 1951, 1946, 1945, 1940, 1938, 1932, 1928, 1926, 1925
883 MEAD WAY	2013, 2008, 2006, 2002, 2000, 1996, 1993, 1992, 1991, 1986, 1984, 1982, 1980, 1979, 1976, 1975, 1973, 1970, 1967, 1965, 1962, 1960, 1959, 1956, 1955, 1954, 1951, 1950, 1946, 1945, 1943, 1940, 1938, 1933, 1932, 1926, 1925, 1920
884 21 STR 7 TW INOAKS	2013, 2008, 2006, 2002, 2000, 1996, 1993, 1992, 1991, 1986, 1984, 1982, 1980, 1979, 1976, 1975, 1973, 1970, 1967, 1965, 1962, 1960, 1959, 1956, 1955, 1954, 1951, 1946, 1945, 1943, 1940, 1938, 1933, 1932, 1928, 1926, 1925, 1920
884 21ST ST	2013, 2008, 2006, 2002, 2000, 1996, 1993, 1992, 1991, 1986, 1984, 1982, 1980, 1979, 1976, 1975, 1973, 1965, 1960, 1959, 1956, 1954, 1951, 1950, 1946, 1940, 1932, 1926, 1925, 1920
884 ATHENS AVE	2013, 2008, 2002, 2000, 1993, 1991, 1986, 1984, 1982, 1979, 1976, 1973, 1965, 1962, 1960, 1959, 1956, 1955, 1954, 1951, 1946, 1945, 1940, 1938, 1932, 1928, 1926, 1925, 1920
884 ATHENS CT	2013, 2008, 2006, 2002, 2000, 1996, 1993, 1992, 1991, 1986, 1984, 1982, 1980, 1979, 1976, 1975, 1973, 1970, 1967, 1965, 1960, 1959, 1956, 1955, 1954, 1951, 1950, 1946, 1945, 1943, 1940, 1938, 1933, 1932, 1928, 1926, 1925, 1920
884 ATHENS RD	2013, 2008, 2006, 2002, 2000, 1996, 1993, 1992, 1991, 1986, 1984, 1982, 1980, 1979, 1976, 1975, 1973, 1970, 1967, 1965, 1962, 1960, 1959, 1956, 1954, 1951, 1950, 1946, 1943, 1940, 1933, 1932, 1928, 1926

FINDINGS

<u>Address Researched</u>	<u>Address Not Identified in Research Source</u>
884 ISABELLA ST	2013, 2008, 2006, 2002, 2000, 1996, 1993, 1992, 1986, 1984, 1982, 1980, 1979, 1976, 1975, 1973, 1970, 1965, 1962, 1960, 1959, 1956, 1955, 1954, 1951, 1950, 1946, 1945, 1943, 1940, 1938, 1933, 1932, 1928, 1926, 1925, 1920
884 MEAD AVE	2013, 2008, 2006, 2002, 1996, 1993, 1986, 1984, 1982, 1980, 1979, 1976, 1975, 1973, 1970, 1965, 1960, 1959, 1956, 1954, 1951, 1946, 1943, 1940, 1938, 1932, 1928, 1926, 1925, 1920
885 21ST ST	2013, 2008, 2006, 2002, 2000, 1996, 1993, 1992, 1991, 1986, 1984, 1982, 1980, 1979, 1976, 1975, 1973, 1970, 1967, 1965, 1962, 1960, 1959, 1956, 1955, 1954, 1951, 1950, 1946, 1945, 1943, 1940, 1938, 1933, 1932, 1926, 1925, 1920
885 22ND	2013, 2008, 2006, 2002, 2000, 1996, 1993, 1992, 1991, 1986, 1984, 1982, 1980, 1979, 1976, 1975, 1973, 1970, 1967, 1965, 1962, 1960, 1959, 1956, 1954, 1951, 1950, 1946, 1945, 1943, 1940, 1938, 1933, 1932, 1926, 1925, 1920
885 22ND ST	2013, 2008, 2006, 2002, 2000, 1996, 1993, 1992, 1991, 1986, 1984, 1982, 1980, 1979, 1976, 1975, 1973, 1970, 1965, 1960, 1959, 1956, 1955, 1954, 1951, 1950, 1946, 1945, 1943, 1940, 1938, 1932, 1928, 1926, 1920
885 ATHENS AVE	2013, 2008, 2002, 2000, 1996, 1993, 1992, 1991, 1986, 1984, 1982, 1979, 1976, 1973, 1965, 1960, 1959, 1956, 1954, 1951, 1946, 1945, 1940, 1938, 1932, 1928, 1926, 1925, 1920
886 21ST	2013, 2008, 2006, 2002, 2000, 1996, 1993, 1992, 1991, 1986, 1984, 1982, 1980, 1979, 1976, 1975, 1973, 1970, 1967, 1965, 1962, 1960, 1959, 1956, 1955, 1954, 1951, 1946, 1945, 1943, 1940, 1938, 1933, 1932, 1928, 1926, 1925, 1920
886 21ST ST	2013, 2008, 2006, 2002, 2000, 1996, 1993, 1992, 1991, 1986, 1984, 1982, 1980, 1979, 1976, 1975, 1973, 1970, 1967, 1965, 1962, 1960, 1959, 1956, 1955, 1954, 1951, 1950, 1946, 1940, 1938, 1933, 1932, 1928, 1926, 1925, 1920
886 ISABELLA ST	2013, 2008, 2002, 1996, 1993, 1992, 1991, 1986, 1984, 1982, 1979, 1976, 1973, 1970, 1965, 1960, 1959, 1956, 1954, 1951, 1946, 1940, 1938, 1933, 1932, 1928, 1926
886 MEAD AVE	2013, 2008, 2006, 2002, 1996, 1993, 1992, 1991, 1984, 1982, 1980, 1979, 1976, 1975, 1973, 1965, 1962, 1960, 1959, 1956, 1954, 1951, 1950, 1946, 1940, 1932, 1928, 1926, 1925, 1920
886 MEAD WAY	2013, 2008, 2006, 2002, 2000, 1996, 1993, 1992, 1991, 1986, 1984, 1982, 1980, 1979, 1976, 1975, 1973, 1970, 1967, 1965, 1962, 1960, 1959, 1956, 1955, 1954, 1951, 1950, 1946, 1945, 1943, 1940, 1938, 1933, 1932, 1926, 1925, 1920
887 22ND	2013, 2008, 2006, 2002, 2000, 1996, 1993, 1992, 1991, 1986, 1984, 1982, 1980, 1979, 1976, 1975, 1973, 1970, 1967, 1965, 1962, 1960, 1959, 1956, 1954, 1951, 1950, 1946, 1945, 1943, 1940, 1938, 1933, 1932, 1928, 1926, 1925, 1920
887 22ND ST	2013, 2008, 2006, 2002, 2000, 1996, 1993, 1992, 1991, 1986, 1984, 1982, 1980, 1979, 1976, 1975, 1973, 1970, 1967, 1965, 1960, 1959, 1956, 1955, 1954, 1951, 1950, 1946, 1945, 1943, 1940, 1938, 1933, 1932, 1928, 1926, 1925
887 ISABELLA ST	2013, 2008, 2006, 2002, 2000, 1996, 1993, 1992, 1991, 1986, 1984, 1982, 1980, 1979, 1976, 1975, 1973, 1970, 1965, 1962, 1960, 1959, 1956, 1954, 1951, 1946, 1940, 1932, 1928, 1926, 1925, 1920
887 MEAD AVE	2013, 2008, 2006, 2002, 2000, 1996, 1993, 1992, 1991, 1986, 1984, 1982, 1980, 1979, 1976, 1975, 1973, 1970, 1967, 1965, 1960, 1959, 1956, 1954, 1951, 1946, 1945, 1943, 1940, 1938, 1932, 1928, 1926, 1925, 1920
887 MEAD WAY	2013, 2008, 2006, 2002, 2000, 1996, 1993, 1992, 1991, 1986, 1984, 1982, 1980, 1979, 1976, 1975, 1973, 1970, 1967, 1965, 1962, 1960, 1959, 1956, 1955, 1954, 1951, 1950, 1946, 1945, 1943, 1940, 1932, 1926, 1925, 1920
888 21ST ST	2013, 2008, 2006, 2002, 2000, 1996, 1993, 1992, 1991, 1986, 1984, 1982, 1980, 1979, 1976, 1975, 1973, 1970, 1967, 1965, 1962, 1960, 1959, 1956, 1955, 1954, 1951, 1950, 1946, 1945, 1940, 1938, 1933, 1932, 1928, 1926, 1925, 1920

FINDINGS

<u>Address Researched</u>	<u>Address Not Identified in Research Source</u>
888 ISABELLA ST	2013, 2008, 2002, 2000, 1996, 1993, 1992, 1991, 1986, 1984, 1982, 1979, 1976, 1973, 1970, 1965, 1960, 1959, 1956, 1954, 1951, 1946, 1945, 1940, 1938, 1933, 1932, 1926, 1925, 1920
888 MEAD AVE	2013, 2008, 2006, 2002, 2000, 1996, 1993, 1992, 1991, 1986, 1984, 1982, 1979, 1976, 1975, 1973, 1970, 1967, 1965, 1962, 1960, 1959, 1956, 1955, 1954, 1951, 1950, 1946, 1945, 1940, 1938, 1932, 1926, 1925, 1920
888 MEAD WAY	2013, 2008, 2006, 2002, 2000, 1996, 1993, 1992, 1991, 1986, 1984, 1982, 1980, 1979, 1976, 1975, 1973, 1970, 1967, 1965, 1962, 1960, 1959, 1956, 1955, 1954, 1951, 1950, 1946, 1945, 1943, 1940, 1938, 1933, 1932, 1928, 1926, 1920
889 22ND	2013, 2008, 2006, 2002, 2000, 1996, 1993, 1992, 1991, 1986, 1984, 1982, 1980, 1979, 1976, 1975, 1973, 1970, 1967, 1965, 1962, 1960, 1959, 1956, 1955, 1954, 1951, 1950, 1946, 1945, 1943, 1940, 1938, 1933, 1932, 1926, 1925, 1920
889 22ND ST	2013, 2008, 2006, 2002, 2000, 1996, 1993, 1992, 1991, 1986, 1984, 1982, 1980, 1979, 1976, 1975, 1973, 1970, 1967, 1965, 1960, 1959, 1956, 1955, 1954, 1951, 1950, 1946, 1945, 1943, 1940, 1938, 1933, 1932, 1928, 1926, 1925, 1920
889 ATHENS AVE	2013, 2008, 2002, 2000, 1996, 1993, 1992, 1991, 1984, 1982, 1979, 1976, 1975, 1973, 1965, 1960, 1959, 1956, 1954, 1951, 1950, 1946, 1945, 1943, 1940, 1938, 1932, 1928, 1926, 1925, 1920
889 ATHENS CT	2013, 2008, 2006, 2002, 2000, 1996, 1993, 1992, 1991, 1986, 1984, 1982, 1980, 1979, 1976, 1975, 1973, 1970, 1967, 1965, 1962, 1960, 1959, 1956, 1955, 1954, 1951, 1950, 1946, 1945, 1940, 1938, 1933, 1932, 1928, 1926, 1925, 1920
889 GRAND AVE W	2013, 2008, 2006, 2002, 1993, 1991, 1986, 1984, 1982, 1980, 1979, 1976, 1975, 1973, 1970, 1967, 1965, 1962, 1960, 1959, 1956, 1955, 1954, 1951, 1950, 1946, 1945, 1943, 1940, 1938, 1933, 1932, 1928, 1926, 1925, 1920
889 W GRAND AVE	2013, 2008, 2006, 2002, 2000, 1996, 1993, 1992, 1984, 1982, 1979, 1976, 1975, 1973, 1970, 1967, 1965, 1962, 1960, 1959, 1956, 1955, 1954, 1951, 1950, 1946, 1945, 1943, 1940, 1938, 1933, 1932, 1928, 1926, 1925, 1920
889 W GRAND AVE	2006, 2002, 2000, 1996, 1993, 1992, 1991, 1986, 1984, 1982, 1980, 1979, 1976, 1975, 1973, 1970, 1967, 1965, 1962, 1960, 1959, 1956, 1955, 1954, 1951, 1950, 1946, 1945, 1943, 1940, 1938, 1933, 1932, 1928, 1926, 1925, 1920
890 ISABELLA ST	2013, 2008, 2002, 1996, 1993, 1992, 1991, 1986, 1984, 1982, 1979, 1976, 1975, 1973, 1970, 1965, 1960, 1959, 1956, 1954, 1951, 1946, 1945, 1940, 1938, 1933, 1932, 1928, 1926, 1920
890 MEAD AVE	2013, 2008, 2006, 2002, 2000, 1996, 1993, 1992, 1991, 1986, 1984, 1982, 1980, 1979, 1976, 1973, 1970, 1967, 1965, 1962, 1960, 1959, 1956, 1954, 1951, 1950, 1946, 1945, 1940, 1938, 1932, 1928, 1926, 1925, 1920
890 MEAD WAY	2013, 2008, 2006, 2002, 2000, 1996, 1993, 1992, 1991, 1986, 1984, 1982, 1980, 1979, 1976, 1975, 1973, 1970, 1967, 1965, 1962, 1960, 1959, 1956, 1955, 1954, 1951, 1950, 1946, 1945, 1943, 1940, 1938, 1933, 1932, 1926
890 W GRAND AVE	2013, 2008, 2006, 2002, 2000, 1996, 1993, 1992, 1991, 1986, 1984, 1982, 1980, 1979, 1976, 1975, 1973, 1970, 1967, 1965, 1962, 1960, 1959, 1956, 1954, 1951, 1950, 1946, 1945, 1943, 1940, 1938, 1933, 1932, 1928, 1926, 1925, 1920
891 21ST ST	2013, 2008, 2006, 2002, 2000, 1996, 1993, 1992, 1991, 1986, 1984, 1982, 1980, 1979, 1976, 1975, 1973, 1970, 1967, 1965, 1962, 1960, 1959, 1956, 1955, 1954, 1951, 1950, 1946, 1945, 1943, 1940, 1938, 1933, 1932, 1926, 1925, 1920
891 22ND ST	2013, 2008, 2006, 2002, 2000, 1996, 1993, 1992, 1991, 1986, 1984, 1982, 1980, 1979, 1976, 1975, 1973, 1970, 1967, 1965, 1962, 1960, 1959, 1956, 1955, 1954, 1951, 1950, 1946, 1945, 1943, 1940, 1938, 1932, 1928, 1926, 1920
891 ISABELLA	2013, 2008, 2006, 2002, 2000, 1996, 1993, 1992, 1991, 1986, 1984, 1982, 1980, 1979, 1976, 1975, 1973, 1970, 1967, 1965, 1962, 1960, 1959, 1956, 1954, 1951, 1950, 1946, 1945, 1943, 1940, 1938, 1933, 1932, 1928, 1926, 1925, 1920

FINDINGS

Address Researched

891 MEAD WAY

892 ISABELLA

892 ISABELLA ST

Address Not Identified in Research Source

2013, 2008, 2006, 2002, 2000, 1996, 1993, 1992, 1991, 1986, 1984, 1982, 1980, 1979, 1976, 1975, 1973, 1970, 1967, 1965, 1962, 1960, 1959, 1956, 1955, 1954, 1951, 1950, 1946, 1945, 1943, 1940, 1938, 1933, 1932, 1928, 1926, 1925

2013, 2008, 2006, 2002, 2000, 1996, 1993, 1992, 1991, 1986, 1984, 1982, 1980, 1979, 1976, 1975, 1973, 1970, 1967, 1965, 1962, 1960, 1959, 1956, 1954, 1951, 1950, 1946, 1945, 1943, 1940, 1938, 1933, 1932, 1928, 1926, 1925, 1920

2013, 2008, 2002, 2000, 1996, 1993, 1992, 1991, 1986, 1984, 1982, 1979, 1976, 1975, 1973, 1970, 1965, 1962, 1960, 1959, 1956, 1955, 1954, 1951, 1946, 1945, 1940, 1932, 1926