

RECEIVED

By Alameda County Environmental Health 8:17 am, Oct 20, 2016

**PHASE I ENVIRONMENTAL
SITE ASSESSMENT UPDATE**

**BOCKMAN ROAD PROPERTY
SAN LORENZO, CALIFORNIA**

The logo for ENGEEO is rendered in large, white, 3D block letters. The letters are set against a background of a green, rolling hillside under a blue sky. The 'E' and 'O' are particularly prominent. The logo is positioned in the center of the page, overlapping a blue horizontal band.

ENGEEO

The tagline "Expect Excellence" is written in a white, italicized serif font. It is centered below the ENGEEO logo and is flanked by two horizontal white lines. The background behind the text is a blue horizontal band.

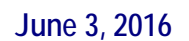
Expect Excellence

This block contains the recipient information. It is located on the right side of the page, below the ENGEEO logo. The text is in a dark blue font. The background behind the text is a white area.

Submitted to:
Mr. Andrew Lavaux
PaulsCorp, LLC
100 Saint Paul Street, Suite 300
Denver, CO 80206

This block contains the preparer information. It is located on the right side of the page, below the recipient information. The text is in a dark blue font. The background behind the text is a white area.

Prepared by:
ENGEEO Incorporated

This block contains the date of preparation. It is located on the right side of the page, below the preparer information. The text is in a dark blue font. The background behind the text is a white area.

June 3, 2016

This block contains the project number. It is located on the right side of the page, below the date. The text is in a dark blue font. The background behind the text is a white area.

Project No:
12181.000.000

Project No.
12181.000.000

June 3, 2016

Mr. Andrew Lavaux
PaulsCorp, LLC
100 Saint Paul Street, Suite 300
Denver, CO 80206

Subject: Bockman Road Property
San Lorenzo, California

PHASE I ENVIRONMENTAL SITE ASSESSMENT UPDATE

Dear Mr. Lavaux:

ENGEO is pleased to present our phase I environmental site assessment update of the subject property (Property) located in San Lorenzo, California. The attached report includes a description of the site assessment activities, along with ENGEO's findings, opinions, and conclusions regarding the Property.

ENGEO has the specific qualifications based on education, training, and experience to assess the nature, history, and setting of the Property, and has developed and performed all appropriate inquiries in conformance with the standards and practices set forth in 40 CFR Part 312. We declare that, to the best of our professional knowledge and belief, the responsible charge for this study meets the definition of Environmental Professional as defined in Section 312.10 of 40 CFR Part 312 and ASTM 1527-13.

We are pleased to be of service to you on this project. If you have any questions concerning the contents of our report, please contact us.

Sincerely,

ENGEO Incorporated



Divya Bhargava, PE



Shawn Munger, CHG



TABLE OF CONTENTS

Letter of Transmittal

1.0	SITE DESCRIPTION	1
2.0	PREVIOUS ENVIRONMENTAL REPORTS.....	1
3.0	ENVIRONMENTAL RECORD SOURCES	5
3.1	STANDARD ENVIRONMENTAL RECORDS	6
3.1.1	Subject Property	6
3.1.2	Other Properties	6
3.2	ADDITIONAL ENVIRONMENTAL RECORDS.....	6
3.2.1	Subject Property	6
3.2.2	Other Properties	6
4.0	SITE RECONNAISSANCE.....	7
4.1	METHODOLOGY	7
4.2	GENERAL SITE SETTING	7
4.3	SITE OBSERVATIONS.....	7
4.4	ASBESTOS-CONTAINING MATERIALS AND LEAD-BASED PAINT	8
5.0	SUMMARY AND CONCLUSIONS	8
6.0	LIMITATIONS AND UNIFORMITY OF CONDITIONS	10

FIGURES

APPENDIX A – Environmental Data Resources, Inc., Radius Map Report

1.0 SITE DESCRIPTION

ENGEO conducted a phase I environmental site assessment for the southern portion of the parcel (Property) located at 1233 Bockman Road (Property) located in San Lorenzo, California (Figures 1 and 2). The Property is approximately 3.8 acres in area and is identified by Assessor's Parcel Number (APN) 411-63-17 (Figure 3).

The Property is currently vacant. A retail strip center and an automotive repair shop previously existed on the Property. These structures were demolished in 2007. Other addresses associated with the former retail strip center on the Property include 1245, 1257, 1269, 1293, 1311, 1339, 1349, 1353, 1367, 1381, 1391, 1395, 1399, 1401, 1403, and 1415 Bockman Road (former automotive repair shop). The Site is located in a mixed commercial and residential area of San Lorenzo.

The Site is currently vacant and is bounded by Bockman Road to the south, residential developments and Via Del Rey to the north, with residential developments and Via Chiquita to the east. We understand that a townhome residential development consisting of 10 structures has been planned for the Property.

The scope of services for the ESA update included the following

- A review of publicly available and practically reviewable standard local, state, tribal, and federal environmental record sources.
- A review of previous environmental reports prepared for the Property.
- A reconnaissance of the Property to review site use and current conditions. The reconnaissance was conducted to check for the storage, use, production or disposal of hazardous or potentially hazardous materials.
- Preparation of this report with our findings, opinions, and conclusions.

2.0 PREVIOUS ENVIRONMENTAL REPORTS

Secor International Incorporated, Phase I Environmental Site Assessment. 1210-1415 Bockman Road, San Lorenzo, California, November 18, 2004

Secor conducted a phase I ESA for a larger 6.8-acre area, including the Property and the parcel to the south. At that time, the Property was occupied by retail strip center and an automotive repair shop in the western portion (C&D Auto Repair). A former possible fuel dispenser island was observed in front of the structure for the C&D Auto Repair shop on the Property. Secor reported that records obtained from the Alameda County Environmental Health indicated this structure had an oil-water separator in the garage floor. The adjacent parcel to the south was occupied by a retail strip center, an automotive service station, and a former gasoline station.

Impulse Motors, located at 1210 Bockman Road (adjacent south of the Property), previously contained two 4,000-gallon and one 6,000-gallon unleaded fuel underground storage tanks (USTs), which were removed and replaced with three 10,000-gallon gasoline USTs in 1987. The three upgraded USTs were removed in 2004. Elevated petroleum hydrocarbons were detected in the confirmation samples collected from the soil beneath the fuel dispensers and piping.

Secor indicated that they were not able to confirm whether a dry cleaning facility was ever present on the Property, or the adjacent property to the south. Secor opined that the potential, but unconfirmed dry cleaning operations at the Property represented a potential Recognized Environmental Concern (REC) for the Property. They recommended collection of groundwater samples downgradient from the structures where the dry cleaning facility may have existed. Additionally, Secor identified the following RECs on the Property:

- Records for C&D Auto Repair, located at 1415 Bockman Road (western portion of the Property), identified the presence of an oil-water separator and possible presence of a fuel dispensing station within the automotive repair shop. Secor recommended further investigation into the historical use of the Property and a limited subsurface investigation to evaluate potential soil impacts.
- Based on a review of historical records, Secor determined that the Property had been used for agricultural purposes prior to the late 1950s. They recommended soil sampling to evaluate potential impacts due to residual pesticides.

Secor identified the following RECs for the adjacent parcel to the south (Impulse Motors):

- Elevated concentrations of petroleum hydrocarbons were observed after the removal of the former gasoline USTs. Secor recommended further investigation of the soil beneath the former fuel dispensers and pipelines on the adjacent parcel to the south to delineate the extent of soil and groundwater impacts due to petroleum hydrocarbons.

Secor, Phase II Environmental Site Assessment Report, 1210 through 1366 Bockman Road, San Lorenzo, California, December 21, 2004

Secor conducted a phase II ESA for the parcel south of the Property in 2004 to evaluate potential soil/groundwater impacts associated with activities at the automotive repair facilities, the potential, but unconfirmed dry cleaning operations at the site, and the potential impacts due to residual pesticides on the site. A total of eight (8) borings were advanced on the parcel to the south to a depth of 10 to 15 feet below ground surface. No samples were collected from the Property.

The following is a summary of the findings of the phase II ESA conducted on the adjacent parcel to the south:

- Pesticides were not detected in the three subsurface soil samples collected from the site.

- Petroleum hydrocarbons were either not detected or detected at low concentrations in the soil samples collected in the vicinity of the former USTs.
- Volatile organic compounds (VOCs) were not detected in the groundwater sample collected downgradient from the retail center structure located on the adjacent parcel to the south of the Property.
- Total petroleum hydrocarbons as gasoline (TPH-g) and VOCs were detected in the soil samples collected adjacent to the fuel dispenser islands; Secor concluded that this impact was limited to a depth of 5 feet below ground surface. Secor recommended excavation of impacted soil prior to redevelopment on the adjacent parcel.

ENGEO, Phase I Environmental Site Assessment, Bockman Road Property, San Lorenzo, California, Project No. 12181.000.000, June 30, 2015

ENGEO conducted a phase I ESA for the Property in June 2015. The Property was vacant at that time. A retail strip center and an automotive repair shop previously existed on the Property. These structures were demolished in 2007. Based on a review of the city directory records, “cleaners” were present within the retail strip center on the Property between approximately 1960 to 1979. However, it could not be confirmed whether the referenced “cleaner” was a dry cleaner facility using tetrachloroethylene, or a drop-off facility.

Based on a review of historical records, the Property had been used for agricultural purposes until the 1950s. However, the Property had been graded, paved, and redeveloped since then. Secor conducted pesticide sampling on the adjacent parcel to the south, and no impacts were found. Since the two parcels had similar land use at similar times, we do not believe that the Property has been impacted due to its past agricultural use.

An automotive repair shop previously existed in the western portion of the Property. A previous environmental report prepared for the Property indicated the potential presence of an oil-water separator and a sump within the shop.

Based on the findings of this assessment, the following potential Recognized Environmental Conditions (RECs) were identified for the Property:

- Based on historical records, a dry cleaner facility possibly existed within the former retail strip center on the Property; however, its type or presence could not be definitively confirmed.
- A gasoline service station previously existed on the adjacent parcel to the south of the Property (immediately upgradient of the Property), and there is a potential that impacted groundwater emanating from this facility may have impacted the Property.

- Historical records for the Property indicated that there could be potential impacts due to the oil-water separator and sump that previously existed at the automotive repair shop in the western portion of the Property.

Based on the review of regulatory databases and site reconnaissance, we present information on features of potential environmental concern that were either contained in the databases or observed on the Property. These features were not considered to be RECs. We briefly discuss each feature below.

- Possible in-ground hydraulic lifts were observed in the western portion of the Property in the vicinity of the former automotive repair shop.

Based on this, ENGEO recommended the following:

- A phase II environmental site assessment should be conducted to (1) evaluate potential impacts to the subsurface due to the former automotive repair shop on the Property, (2) evaluate potential impacts to groundwater from offsite sources, and (3) evaluate potential impacts to the subsurface at the Property due to the possible presence of a former dry cleaning facility on the Property.
- A site management plan (SMP) should be developed prior to demolition and construction to address potential unknown environmental issues with focus on the areas potentially affected by the in-ground hydraulic lifts, sumps, and oil-water separator.

ENGEO, Phase II Environmental Site Assessment, Bockman Road Property, San Lorenzo, California, Project No. 12181.000.000, July 2, 2015

ENGEO conducted a phase II ESA for the Property in July 2015 to evaluate potential environmental concerns identified in the Phase I ESA conducted for the Property, associated with the past uses on the Property or with past uses on adjoining properties. The scope of the phase II ESA included soil, soil gas, and groundwater sampling.

Soil samples were collected from a total of three locations across the Property, two locations in the vicinity of the former automobile repair shop in the western portion of the Property, and one location in the vicinity of the former retail strip center in the central portion of the Property. Borings were advanced to a depth of 10 feet below ground surface, and soil samples were collected at depths of 1, 5, and 10 feet from each of the borings. Additionally, groundwater samples were collected at three locations across the Property to evaluate potential impacts to groundwater beneath the Property resulting from the possible presence of a former dry cleaner facility on the Property and identified potential offsite sources. Groundwater samples were collected from the depth of the first encountered groundwater, ranging between approximately 15 to 25 feet below the ground surface. Soil and groundwater samples were analyzed for VOCs/TPH-g, total petroleum hydrocarbons as diesel (TPH-d) and motor-oil (TPH-mo), and CAM-17 metals.

Review of the laboratory test results found detectable concentrations of metals, TPH-d, TPH-mo, as well as trace concentrations of VOCs in the soil samples collected from the Property. All concentrations of detected analytes were below their applicable screening levels for residential land use, or within background concentrations observed in the San Francisco Bay Area.

Dissolved metals, TPH-g, and VOCs (benzene, toluene, m,p-xylene, and naphthalene) were detected in the groundwater samples collected from the Property. With the exception of dissolved arsenic, concentrations of all other analytes detected were well below corresponding screening levels and would not be considered an environmental concern. Dissolved arsenic was detected in two groundwater samples collected from the Property at concentrations exceeding both the groundwater screening levels as well as the drinking water Maximum Contaminant Levels (MCLs). However, since the shallow groundwater at the Property will not be used as a drinking water resource, this would not be considered an environmental concern for the Property.

In order to evaluate potential vapor intrusion concerns, soil gas samples were collected from four temporary borings on the Property. Due to the presence of tight clays on the Property, only two soil gas samples could be recovered. VOCs were detected in soil gas samples collected from the Property; however, none of the reported VOCs exceeded the corresponding screening levels for future residential land use, and would therefore not be considered an environmental concern.

Based on the findings of the phase II ESA, no further studies were recommended; however, a SMP was recommended to be developed prior to demolition and construction to address potential unknown environmental issues, with focus on the areas potentially affected by the in-ground hydraulic lifts, sumps and oil-water separator.

ENGEO, Site Management Plan, 1233 Bockman Avenue, San Lorenzo, California, Project No. 12181.000.000, May 16, 2016

ENGEO prepared a SMP for the Property in May 2016 to provide the proposed procedures and protocols to address potential soil impacts that may be encountered during demolition and site grading activities. The SMP provided a summary of the previous reports prepared for the Property, a discussion of the extent of impacts, procedures for soil management and confirmation sampling, construction dewatering, and a discussion of contingency activities to be followed in the event that underground structures or other features of potential environmental concern are identified during site development activities.

3.0 ENVIRONMENTAL RECORD SOURCES

EDR performed a search of federal, tribal, state, and local databases regarding the Property and nearby properties. Details regarding the databases searched by EDR are provided in Appendix A. A list of the facilities documented by EDR within the approximate minimum search distance of the Property is provided below.

3.1 STANDARD ENVIRONMENTAL RECORDS

3.1.1 Subject Property

The Property is not listed on any Standard Environmental Records sources.

3.1.2 Other Properties

The following database includes facilities listed within the appropriate ASTM search distances of the Property on the Additional Environmental Record source.

TABLE 3.1.2-1

Facility	Street	Database(S)
Impulse Motors	1210 Bockman Rd	CS ALAMEDA, UST, LUST
Al Maples Auto Service	790 Bockman Rd	CS ALAMEDA, LUST
Life Chiropractic College West	2005 Via Barrett	RCRA-SQG, ENVIROSTOR
Air Traffic Control Tower	20301 Skywest Dr	ENVIROSTOR, RESPONSE, LUST

3.2 ADDITIONAL ENVIRONMENTAL RECORDS

3.2.1 Subject Property

The Property is listed on the following Additional Environmental Records sources:

TABLE 3.2.1-1

Facility	Street	Database(S)
CD Auto Repair	1415 Bockman Road	EDR Hist Auto Station

3.2.2 Other Properties

The following database includes facilities listed within the appropriate ASTM search distances of the Property on the Additional Environmental Record source.

TABLE 3.2.2-1

Facility	Street	Database(S)
The Olsen Company	1245 Bockman Rd # 1415	HAZNET
Impulse Motors	1210 Bockman Rd	HIST UST, SWEEPS UST
Not Reported	1210 Bockman Rd	EDR GAS STATIONS
Not Reported	1384 Via Manzanas	EDR DRY CLEANERS
Arco	17200 Via Magdalena	HIST CORTESE
Al Maples Auto Service	790 Bockman Rd	FINDS, RCRA-NLR, ECHO, SWEEPS UST, HIST CORTESE

Facility	Street	Database(S)
Hayward Army Airfield		FUDS
Life Chiropractic College West	2005 Via Barrett	FINDS, ECHO, SCH, HAZNET, NPDES
Air Traffic Control Tower	20301 Skywest Dr	FID, SWEEPS UST, HIST CORTESE, NPDES
Hayward Army Airfield	20301 Skywest Dr	HIST CALSITES

Based on the distances to the identified database sites, regional topographic gradient, and the EDR findings, none of the above-stated sites pose an environmental risk to the Property. Properties that are on the “Orphan Summary” list appear to be located beyond the ASTM recommended radius search criteria.

4.0 SITE RECONNAISSANCE

4.1 METHODOLOGY

ENGEO conducted a reconnaissance of the Property on June 2, 2016. The reconnaissance was performed by Ian McCreery, Project Engineer of ENGEO. The Property was viewed for hazardous materials storage, superficial staining or discoloration, debris, stressed vegetation, or other conditions that may be indicative of potential sources of soil or groundwater contamination. The site was also checked for evidence of fill/ventilation pipes, ground subsidence, or other evidence of existing or preexisting underground storage tanks. Photographs taken during the site reconnaissance are presented in Figure 4.

4.2 GENERAL SITE SETTING

The Property is currently vacant. A retail strip center and a small automotive repair shop previously existed on the Property. These structures were demolished in 2007 and the foundations were removed.

During the reconnaissance, two pistons, indicative of in-ground hydraulic lifts, were observed in the western portion of the Property (which was previously occupied by C&D Auto Repair). A small drain was observed in the southeast portion of the Property.

4.3 SITE OBSERVATIONS

Structures. No structures were observed on the Property at the time of our reconnaissance.

Hazardous Substances and Petroleum Products in Connection with Identified Uses. No hazardous substances were observed within the Property at the time of our reconnaissance.

Storage Tanks. No evidence of storage tanks was observed on the Property at the time of reconnaissance. Two potential underground hydraulic lifts were observed.

Odors. No odors indicative of hazardous materials or petroleum material impacts were noted at the time of the reconnaissance.

Pools of Potentially Hazardous Liquid. No pools of potentially hazardous liquid were observed within the Property at the time of our reconnaissance.

Drums. No drums were observed within the Property at the time of our reconnaissance.

Hazardous Substance and Petroleum Product Containers. No hazardous substance or petroleum product containers were observed on the Property at the time of our reconnaissance. However, an automotive repair shop formerly existed within the western portion of the Property.

Polychlorinated Biphenyls (PCBs). No PCB-containing materials, including transformers, were observed within the Property during our site reconnaissance.

Pits, Ponds and Lagoons. No pits, ponds or lagoons were observed within the Property at the time of our reconnaissance.

Stained Soil/Pavement. No stained soil or pavement was observed within the Property at the time of our reconnaissance.

Stressed Vegetation. No signs of stressed vegetation were observed on the Property at the time of our reconnaissance.

Solid Waste/Debris. No disposal of solid waste was observed at the Property, except for minor amounts of miscellaneous waste and debris located within the northwestern corner.

Wastewater. No wastewater conveyance systems were observed at the Property during the reconnaissance.

Wells. No wells were observed on the Property during our site reconnaissance.

Septic Systems. No evidence of septic systems were found within the Property during our site reconnaissance.

4.4 ASBESTOS-CONTAINING MATERIALS AND LEAD-BASED PAINT

No structures currently exist on the Property.

5.0 SUMMARY AND CONCLUSIONS

The reconnaissance and records research did not identify documentation or physical evidence of past soil and groundwater impairments associated with the current or past use of the Property. A review of regulatory databases maintained by county, state and federal agencies did not identify documentation of hazardous materials violations or discharge on the Property. A review of regulatory agency records and available databases did not identify contaminated facilities within the appropriate ASTM search distances that could potentially impact the Property.

Based on a review of the city directory records, “cleaners” were present within the retail strip center on the Property between approximately 1960 to 1979. However, it could not be confirmed whether the referenced “cleaner” was a dry cleaner facility using tetrachloroethylene, or a drop-off facility.

Based on a review of historical records, the Property had been used for agricultural purposes until the 1950s. However, the Property had been graded and paved and redeveloped since then. Secor conducted pesticide sampling on the adjacent parcel to the south, and no impacts were found. Since the two parcels had similar land use at similar times, we do not believe that the Property has been impacted due to its past agricultural use.

An automotive repair shop previously existed in the western portion of the Property. A previous environmental report prepared for the Property indicated the potential presence of an oil-water separator and a sump within the shop.

Based on the findings of this assessment, the following potential Recognized Environmental Conditions (RECs) were identified for the Property:

- Based on historical records, a dry cleaner facility possibly existed within the former retail strip center on the Property, however, its type or presence could not be definitively confirmed.
- A gasoline service station previously existed on the adjacent parcel to the south of the Property (immediately upgradient of the Property), and there is a potential that impacted groundwater emanating from this facility may have impacted the Property.
- Historical records for the Property indicated that there could be potential impacts due to the oil-water separator and sump that previously existed at the automotive repair shop in the western portion of the Property.

Based on the review of regulatory databases and site reconnaissance, we present information on features of potential environmental concern that were either contained in the databases or observed on the Property. These features were not considered to be RECs. We briefly discuss each feature below.

- Possible in-ground hydraulic lifts were observed in the western portion of the Property in the vicinity of the former automotive repair shop.

ENGEO has performed a phase I environmental site assessment in general conformance with the scope and limitations of ASTM E1527-13 of the Property. Based on the findings of this assessment, ENGEO recommends the following:

- The SMP prepared for the Property should be implemented during demolition and construction activities to address potential unknown environmental issues with focus on the areas potentially affected by the in-ground hydraulic lifts, sumps and oil-water separator.

6.0 LIMITATIONS AND UNIFORMITY OF CONDITIONS

The recommendations and conclusions presented in this environmental site assessment update were based on the findings of the referenced reports, along with supplemental record research, site reconnaissance and interviews. The findings of the report are based in part on contracted database research and personal communications. ENGEO assumes no liability for the validity of the materials relied upon in the preparation of this report.

The professional staff at ENGEO strives to perform its services in a proper and professional manner with reasonable care and competence but is not infallible. The recommendations and conclusions presented in this report were based on the findings of our assessment, which were developed solely from the contracted services.

This document must not be subject to unauthorized reuse; that is, reuse without written authorization of ENGEO. Such authorization is essential because it requires ENGEO to evaluate the document's applicability given new circumstances, not the least of which is passage of time. The findings from a phase I environmental site assessment update are typically valid for 180 days after completion of the report, particularly with regard to the regulatory database files. In some instances, the shelf life of the report can be less.

This phase I environmental site assessment update is not intended to represent a complete soil or groundwater characterization. This assessment does not define the depth or extent of soil or groundwater contamination. It is intended to provide an evaluation of potential environmental concerns associated with the use of the Property. A more extensive assessment that would include detailed subsurface exploration with laboratory testing of soil and groundwater samples could provide more definitive information concerning site-specific conditions. If additional assessment activities are considered for the Property and if other entities are retained to provide such services, ENGEO cannot be held responsible for any and all claims arising from or resulting from the performance of such services by other persons or entities, and from any and all claims arising or resulting from clarifications, adjustments, modifications, discrepancies or other changes necessary to reflect changed field or other conditions.

The assessment did not include an asbestos survey, an evaluation of lead-based paint, an inspection of light ballasts for PCBs, or a mold survey.

ENGEO would not be aware of site contamination, such as dumping and/or accidental spillage that occurred subsequent to this report.

ENGEO has prepared this report for the exclusive use of our client, PaulsCorp, LLC, and ZB, N.A. dba Vectra Bank Colorado. It is recognized and agreed that ENGEO has assumed responsibility only for undertaking the assessment for the client. The responsibility for disclosures or reports to a third party and for remedial or mitigative action shall be solely that of the Client.

SELECTED REFERENCES

ENGEO, Phase I Environmental Site Assessment, Bockman Road Property, San Lorenzo, California, Project No. 12181.000.000, June 30, 2015.

ENGEO, Phase II Environmental Site Assessment, Bockman Road Property, San Lorenzo, California, Project No. 12181.000.000, July 2, 2015.

ENGEO, Site Management Plan, 1233 Bockman Avenue, San Lorenzo, California, Project No. 12181.000.000, May 16, 2016.

Secor International Incorporated, Phase I Environmental Site Assessment. 1210-1415 Bockman Road, San Lorenzo, California, November 18, 2004.

Secor, Phase II Environmental Site Assessment Report, 1210 through 1366 Bockman Road, San Lorenzo, California, December 21, 2004.

LIST OF FIGURES

Figure 1 – Vicinity Map

Figure 2 – Aerial Map

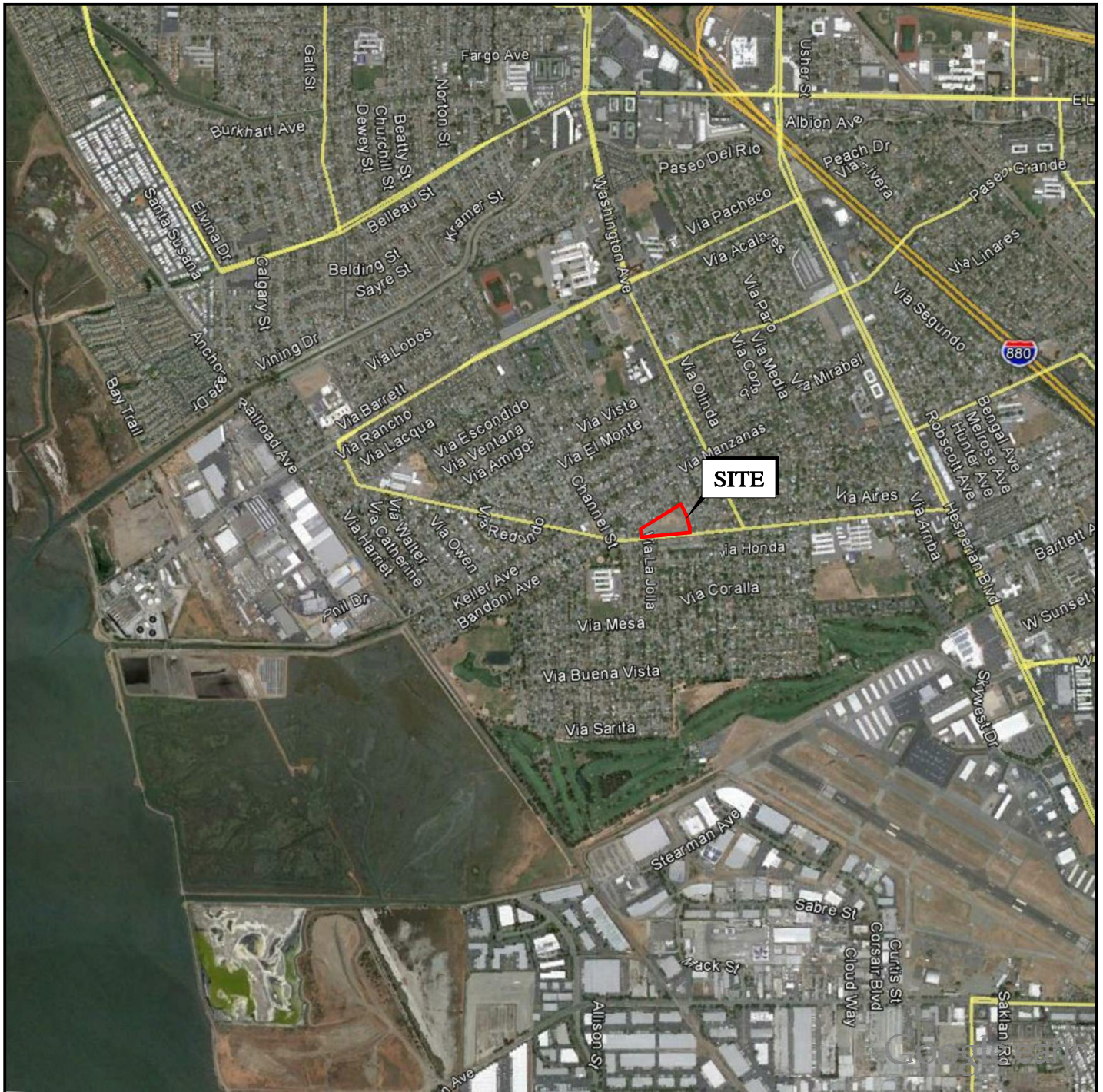
Figure 3 – Assessor's Parcel Map

Figures 4A and 4B – Site Photographs

**F
I
G
U
R
E
S**



COPYRIGHT © 2016 BY ENGeo INCORPORATED. THIS DOCUMENT MAY NOT BE REPRODUCED IN WHOLE OR IN PART BY ANY MEANS WHATSOEVER, NOR MAY IT BE QUOTED OR EXCERPTED WITHOUT THE EXPRESS WRITTEN CONSENT OF ENGeo INCORPORATED.



BASE MAP SOURCE: GOOGLE EARTH MAPPING SERVICE



VICINITY MAP
 BOCKMAN ROAD PROPERTY
 SAN LORENZO, CALIFORNIA

PROJECT NO.: 12181.000.000

SCALE: AS SHOWN

DRAWN BY: LL

CHECKED BY: SM

FIGURE NO.

1

COPYRIGHT © 2016 BY ENGeo INCORPORATED. THIS DOCUMENT MAY NOT BE REPRODUCED IN WHOLE OR IN PART BY ANY MEANS WHATSOEVER, NOR MAY IT BE QUOTED OR EXCERPTED WITHOUT THE EXPRESS WRITTEN CONSENT OF ENGeo INCORPORATED.



BASE MAP SOURCE: GOOGLE EARTH MAPPING SERVICE



SITE PLAN
BOCKMAN ROAD PROPERTY
SAN LORENZO, CALIFORNIA

PROJECT NO.: 12181.000.000

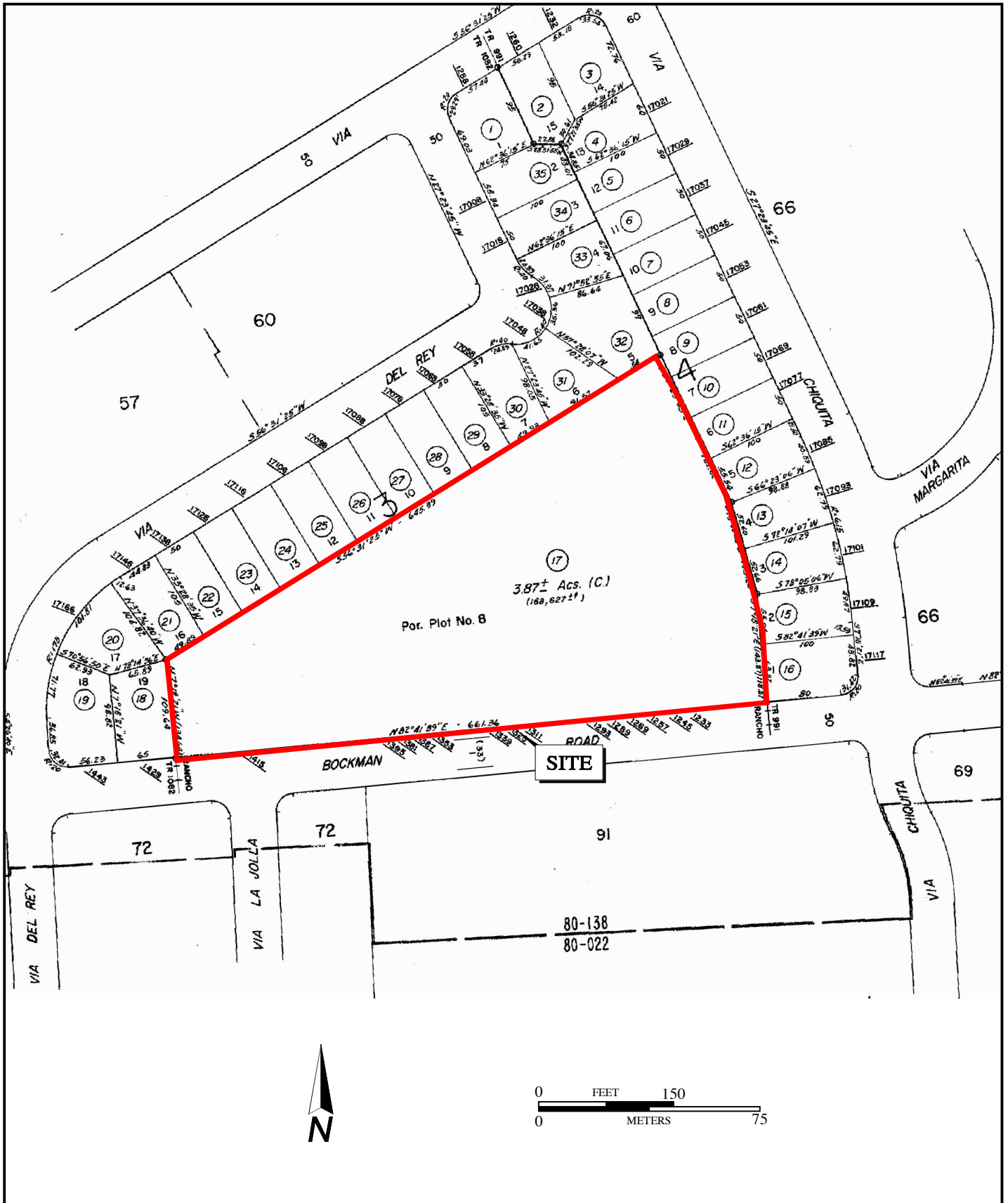
SCALE: AS SHOWN

DRAWN BY: LL

CHECKED BY: SM

FIGURE NO.

2



BASE MAP SOURCE: COUNTY ASSESSOR'S OFFICE



ASSESSOR'S PARCEL MAP
 BOCKMAN ROAD PROPERTY
 SAN LORENZO, CALIFORNIA

PROJECT NO.: 12181.000.000	FIGURE NO. 3
SCALE: AS SHOWN	
DRAWN BY: LL CHECKED BY: SM	



PHOTO 1

VIEW EAST ALONG SOUTHERN BOUNDARY



PHOTO 2

VIEW NORTHEAST



PHOTO 3

VIEW NORTH



PHOTO 4

VIEW WEST



SITE PHOTOGRAPHS
BOCKMAN ROAD PROPERTY
SAN LORENZO, CALIFORNIA

PROJECT NO.: 12181.000.000
SCALE: NO SCALE
DRAWN BY: LL CHECKED BY: SM

FIGURE NO.
4A



PHOTO 5

IN-GROUND HYDRAULIC LIFT AT
1415 BOCKMAN ROAD



PHOTO 6

PIPING OBSERVED IN THE BUILDING
FOOTPRINT OF 1415 BOCKMAN ROAD



PHOTO 7

AREA DRAIN IN SOUTHEAST
PORTION OF PROPERTY



PHOTO 8

FIRE WATER ALONG SOUTHERN BOUNDARY



SITE PHOTOGRAPHS
BOCKMAN ROAD PROPERTY
SAN LORENZO, CALIFORNIA

PROJECT NO.: 12181.000.000

SCALE: NO SCALE

DRAWN BY: LL

CHECKED BY: SM

FIGURE NO.

4B

**A
P
P
E
N
D
I
X

A**

APPENDIX A

ENVIRONMENTAL DATA RESOURCES, INC.


Radius Map Report



1233 Bockman Avenue
1233 Bockman Avenue
San Lorenzo, CA 94580

Inquiry Number: 04635032.2r
June 01, 2016

The EDR Radius Map™ Report



6 Armstrong Road, 4th floor
Shelton, CT 06484
Toll Free: 800.352.0050
www.edrnet.com

TABLE OF CONTENTS

<u>SECTION</u>	<u>PAGE</u>
Executive Summary	ES1
Overview Map	2
Detail Map	3
Map Findings Summary	4
Map Findings	8
Orphan Summary	41
Government Records Searched/Data Currency Tracking	GR-1

GEOCHECK ADDENDUM

GeoCheck - Not Requested

Thank you for your business.
Please contact EDR at 1-800-352-0050
with any questions or comments.

Disclaimer - Copyright and Trademark Notice

This Report contains certain information obtained from a variety of public and other sources reasonably available to Environmental Data Resources, Inc. It cannot be concluded from this Report that coverage information for the target and surrounding properties does not exist from other sources. **NO WARRANTY EXPRESSED OR IMPLIED, IS MADE WHATSOEVER IN CONNECTION WITH THIS REPORT. ENVIRONMENTAL DATA RESOURCES, INC. SPECIFICALLY DISCLAIMS THE MAKING OF ANY SUCH WARRANTIES, INCLUDING WITHOUT LIMITATION, MERCHANTABILITY OR FITNESS FOR A PARTICULAR USE OR PURPOSE. ALL RISK IS ASSUMED BY THE USER. IN NO EVENT SHALL ENVIRONMENTAL DATA RESOURCES, INC. BE LIABLE TO ANYONE, WHETHER ARISING OUT OF ERRORS OR OMISSIONS, NEGLIGENCE, ACCIDENT OR ANY OTHER CAUSE, FOR ANY LOSS OF DAMAGE, INCLUDING, WITHOUT LIMITATION, SPECIAL, INCIDENTAL, CONSEQUENTIAL, OR EXEMPLARY DAMAGES. ANY LIABILITY ON THE PART OF ENVIRONMENTAL DATA RESOURCES, INC. IS STRICTLY LIMITED TO A REFUND OF THE AMOUNT PAID FOR THIS REPORT.** Purchaser accepts this Report "AS IS". Any analyses, estimates, ratings, environmental risk levels or risk codes provided in this Report are provided for illustrative purposes only, and are not intended to provide, nor should they be interpreted as providing any facts regarding, or prediction or forecast of, any environmental risk for any property. Only a Phase I Environmental Site Assessment performed by an environmental professional can provide information regarding the environmental risk for any property. Additionally, the information provided in this Report is not to be construed as legal advice.

Copyright 2016 by Environmental Data Resources, Inc. All rights reserved. Reproduction in any media or format, in whole or in part, of any report or map of Environmental Data Resources, Inc., or its affiliates, is prohibited without prior written permission.

EDR and its logos (including Sanborn and Sanborn Map) are trademarks of Environmental Data Resources, Inc. or its affiliates. All other trademarks used herein are the property of their respective owners.

EXECUTIVE SUMMARY

A search of available environmental records was conducted by Environmental Data Resources, Inc (EDR). The report was designed to assist parties seeking to meet the search requirements of EPA's Standards and Practices for All Appropriate Inquiries (40 CFR Part 312), the ASTM Standard Practice for Environmental Site Assessments (E 1527-13) or custom requirements developed for the evaluation of environmental risk associated with a parcel of real estate.

TARGET PROPERTY INFORMATION

ADDRESS

1233 BOCKMAN AVENUE
SAN LORENZO, CA 94580

COORDINATES

Latitude (North): 37.6706490 - 37° 40' 14.33"
Longitude (West): 122.1347640 - 122° 8' 5.15"
Universal Transverse Mercator: Zone 10
UTM X (Meters): 576306.5
UTM Y (Meters): 4169421.0
Elevation: 20 ft. above sea level

USGS TOPOGRAPHIC MAP ASSOCIATED WITH TARGET PROPERTY

Target Property Map: 5641120 SAN LEANDRO, CA
Version Date: 2012

East Map: 5640616 HAYWARD, CA
Version Date: 2012

AERIAL PHOTOGRAPHY IN THIS REPORT

Portions of Photo from: 20120520
Source: USDA

MAPPED SITES SUMMARY

Target Property Address:
 1233 BOCKMAN AVENUE
 SAN LORENZO, CA 94580

Click on Map ID to see full detail.

MAP ID	SITE NAME	ADDRESS	DATABASE ACRONYMS	RELATIVE ELEVATION	DIST (ft. & mi.) DIRECTION
A1	THE OLSEN COMPANY	1245 BOCKMAN RD # 14	HAZNET	Higher	1 ft.
2		1415 BOCKMAN RD	EDR Hist Auto	Lower	1 ft.
A3	IMPULSE MOTORS	1210 BOCKMAN RD.	UST	Higher	41, 0.008, ESE
A4	IMPULSE MOTORS	1210 BOCKMAN RD	LUST, Alameda County CS, SWEEPS UST, HIST UST	Higher	41, 0.008, ESE
A5		1210 BOCKMAN RD	EDR Hist Auto	Higher	41, 0.008, ESE
6		1384 VIA MANZANAS	EDR Hist Cleaner	Lower	374, 0.071, NW
7	ARCO	17200 VIA MAGDALENA	HIST CORTESE	Higher	2408, 0.456, ENE
8	AL MAPLES AUTO SERVI	790 BOCKMAN RD	LUST, Alameda County CS, SWEEPS UST, RCRA NonGen /...	Higher	2510, 0.475, East
9	HAYWARD ARMY AIRFIEL		FUDS	Higher	4090, 0.775, SSE
10	LIFE CHIROPRACTIC CO	2005 VIA BARRETT	RCRA-SQG, ENVIROSTOR, SCH, FINDS, HAZNET, NPDES,...	Lower	4284, 0.811, WNW
B11	AIR TRAFFIC CONTROL	20301 SKYWEST DR	RESPONSE, ENVIROSTOR, LUST, SWEEPS UST, CA FID...	Higher	4452, 0.843, SE
B12	HAYWARD ARMY AIRFIEL	20301 SKYWEST DR	HIST Cal-Sites	Higher	4452, 0.843, SE

EXECUTIVE SUMMARY

TARGET PROPERTY SEARCH RESULTS

The target property was not listed in any of the databases searched by EDR.

DATABASES WITH NO MAPPED SITES

No mapped sites were found in EDR's search of available ("reasonably ascertainable ") government records either on the target property or within the search radius around the target property for the following databases:

STANDARD ENVIRONMENTAL RECORDS

Federal NPL site list

NPL..... National Priority List
Proposed NPL..... Proposed National Priority List Sites
NPL LIENS..... Federal Superfund Liens

Federal Delisted NPL site list

Delisted NPL..... National Priority List Deletions

Federal CERCLIS list

FEDERAL FACILITY..... Federal Facility Site Information listing
SEMS..... Superfund Enterprise Management System

Federal CERCLIS NFRAP site list

SEMS-ARCHIVE..... Superfund Enterprise Management System Archive

Federal RCRA CORRACTS facilities list

CORRACTS..... Corrective Action Report

Federal RCRA non-CORRACTS TSD facilities list

RCRA-TSDF..... RCRA - Treatment, Storage and Disposal

Federal RCRA generators list

RCRA-LQG..... RCRA - Large Quantity Generators
RCRA-SQG..... RCRA - Small Quantity Generators
RCRA-CESQG..... RCRA - Conditionally Exempt Small Quantity Generator

Federal institutional controls / engineering controls registries

LUCIS..... Land Use Control Information System
US ENG CONTROLS..... Engineering Controls Sites List

EXECUTIVE SUMMARY

US INST CONTROL..... Sites with Institutional Controls

Federal ERNS list

ERNS..... Emergency Response Notification System

State and tribal landfill and/or solid waste disposal site lists

SWF/LF..... Solid Waste Information System

State and tribal leaking storage tank lists

INDIAN LUST..... Leaking Underground Storage Tanks on Indian Land

SLIC..... Statewide SLIC Cases

State and tribal registered storage tank lists

FEMA UST..... Underground Storage Tank Listing

AST..... Aboveground Petroleum Storage Tank Facilities

INDIAN UST..... Underground Storage Tanks on Indian Land

State and tribal voluntary cleanup sites

VCP..... Voluntary Cleanup Program Properties

INDIAN VCP..... Voluntary Cleanup Priority Listing

State and tribal Brownfields sites

BROWNFIELDS..... Considered Brownfields Sites Listing

ADDITIONAL ENVIRONMENTAL RECORDS

Local Brownfield lists

US BROWNFIELDS..... A Listing of Brownfields Sites

Local Lists of Landfill / Solid Waste Disposal Sites

WMUDS/SWAT..... Waste Management Unit Database

SWRCY..... Recycler Database

HAULERS..... Registered Waste Tire Haulers Listing

INDIAN ODI..... Report on the Status of Open Dumps on Indian Lands

DEBRIS REGION 9..... Torres Martinez Reservation Illegal Dump Site Locations

ODI..... Open Dump Inventory

Local Lists of Hazardous waste / Contaminated Sites

US HIST CDL..... Delisted National Clandestine Laboratory Register

SCH..... School Property Evaluation Program

CDL..... Clandestine Drug Labs

Toxic Pits..... Toxic Pits Cleanup Act Sites

US CDL..... National Clandestine Laboratory Register

Local Lists of Registered Storage Tanks

CA FID UST..... Facility Inventory Database

EXECUTIVE SUMMARY

Local Land Records

LIENS..... Environmental Liens Listing
LIENS 2..... CERCLA Lien Information
DEED..... Deed Restriction Listing

Records of Emergency Release Reports

HMIRS..... Hazardous Materials Information Reporting System
CHMIRS..... California Hazardous Material Incident Report System
LDS..... Land Disposal Sites Listing
MCS..... Military Cleanup Sites Listing
SPILLS 90..... SPILLS 90 data from FirstSearch

Other Ascertainable Records

RCRA NonGen / NLR..... RCRA - Non Generators / No Longer Regulated
DOD..... Department of Defense Sites
SCRD DRYCLEANERS..... State Coalition for Remediation of Drycleaners Listing
US FIN ASSUR..... Financial Assurance Information
EPA WATCH LIST..... EPA WATCH LIST
2020 COR ACTION..... 2020 Corrective Action Program List
TSCA..... Toxic Substances Control Act
TRIS..... Toxic Chemical Release Inventory System
SSTS..... Section 7 Tracking Systems
ROD..... Records Of Decision
RMP..... Risk Management Plans
RAATS..... RCRA Administrative Action Tracking System
PRP..... Potentially Responsible Parties
PADS..... PCB Activity Database System
ICIS..... Integrated Compliance Information System
FTTS..... FIFRA/ TSCA Tracking System - FIFRA (Federal Insecticide, Fungicide, & Rodenticide Act)/TSCA (Toxic Substances Control Act)
MLTS..... Material Licensing Tracking System
COAL ASH DOE..... Steam-Electric Plant Operation Data
COAL ASH EPA..... Coal Combustion Residues Surface Impoundments List
PCB TRANSFORMER..... PCB Transformer Registration Database
RADINFO..... Radiation Information Database
HIST FTTS..... FIFRA/TSCA Tracking System Administrative Case Listing
DOT OPS..... Incident and Accident Data
CONSENT..... Superfund (CERCLA) Consent Decrees
INDIAN RESERV..... Indian Reservations
FUSRAP..... Formerly Utilized Sites Remedial Action Program
UMTRA..... Uranium Mill Tailings Sites
LEAD SMELTERS..... Lead Smelter Sites
US AIRS..... Aerometric Information Retrieval System Facility Subsystem
US MINES..... Mines Master Index File
FINDS..... Facility Index System/Facility Registry System
UXO..... Unexploded Ordnance Sites
DOCKET HWC..... Hazardous Waste Compliance Docket Listing
CA BOND EXP. PLAN..... Bond Expenditure Plan
Cortese..... "Cortese" Hazardous Waste & Substances Sites List
CUPA Listings..... CUPA Resources List
DRYCLEANERS..... Cleaner Facilities

EXECUTIVE SUMMARY

EML.....	Emissions Inventory Data
ENF.....	Enforcement Action Listing
Financial Assurance.....	Financial Assurance Information Listing
HWP.....	EnviroStor Permitted Facilities Listing
HWT.....	Registered Hazardous Waste Transporter Database
MINES.....	Mines Site Location Listing
MWMP.....	Medical Waste Management Program Listing
NPDES.....	NPDES Permits Listing
PEST LIC.....	Pesticide Regulation Licenses Listing
PROC.....	Certified Processors Database
Notify 65.....	Proposition 65 Records
UIC.....	UIC Listing
WASTEWATER PITS.....	Oil Wastewater Pits Listing
WDS.....	Waste Discharge System
WIP.....	Well Investigation Program Case List
ECHO.....	Enforcement & Compliance History Information
FUELS PROGRAM.....	EPA Fuels Program Registered Listing

EDR HIGH RISK HISTORICAL RECORDS

EDR Exclusive Records

EDR MGP..... EDR Proprietary Manufactured Gas Plants

EDR RECOVERED GOVERNMENT ARCHIVES

Exclusive Recovered Govt. Archives

RGA LF..... Recovered Government Archive Solid Waste Facilities List
RGA LUST..... Recovered Government Archive Leaking Underground Storage Tank

SURROUNDING SITES: SEARCH RESULTS

Surrounding sites were identified in the following databases.

Elevations have been determined from the USGS Digital Elevation Model and should be evaluated on a relative (not an absolute) basis. Relative elevation information between sites of close proximity should be field verified. Sites with an elevation equal to or higher than the target property have been differentiated below from sites with an elevation lower than the target property.

Page numbers and map identification numbers refer to the EDR Radius Map report where detailed data on individual sites can be reviewed.

Sites listed in ***bold italics*** are in multiple databases.

Unmappable (orphan) sites are not considered in the foregoing analysis.

STANDARD ENVIRONMENTAL RECORDS

State- and tribal - equivalent NPL

RESPONSE: Identifies confirmed release sites where DTSC is involved in remediation, either in a lead or oversight capacity. These confirmed release sites are generally high-priority and high potential risk.

A review of the RESPONSE list, as provided by EDR, and dated 02/01/2016 has revealed that there is 1

EXECUTIVE SUMMARY

RESPONSE site within approximately 1 mile of the target property.

<u>Equal/Higher Elevation</u>	<u>Address</u>	<u>Direction / Distance</u>	<u>Map ID</u>	<u>Page</u>
AIR TRAFFIC CONTROL Status: Active Facility Id: 1970008	20301 SKYWEST DR	SE 1/2 - 1 (0.843 mi.)	B11	32

State- and tribal - equivalent CERCLIS

ENVIROSTOR: The Department of Toxic Substances Control's (DTSC's) Site Mitigation and Brownfields Reuse Program's (SMBRP's) EnviroStor database identifies sites that have known contamination or sites for which there may be reasons to investigate further. The database includes the following site types: Federal Superfund sites (National Priorities List (NPL)); State Response, including Military Facilities and State Superfund; Voluntary Cleanup; and School sites. EnviroStor provides similar information to the information that was available in CalSites, and provides additional site information, including, but not limited to, identification of formerly-contaminated properties that have been released for reuse, properties where environmental deed restrictions have been recorded to prevent inappropriate land uses, and risk characterization information that is used to assess potential impacts to public health and the environment at contaminated sites.

A review of the ENVIROSTOR list, as provided by EDR, and dated 02/01/2016 has revealed that there are 2 ENVIROSTOR sites within approximately 1 mile of the target property.

<u>Equal/Higher Elevation</u>	<u>Address</u>	<u>Direction / Distance</u>	<u>Map ID</u>	<u>Page</u>
AIR TRAFFIC CONTROL Facility Id: 1970008 Status: Active	20301 SKYWEST DR	SE 1/2 - 1 (0.843 mi.)	B11	32

<u>Lower Elevation</u>	<u>Address</u>	<u>Direction / Distance</u>	<u>Map ID</u>	<u>Page</u>
LIFE CHIROPRACTIC CO Facility Id: 60001007 Status: No Further Action	2005 VIA BARRETT	WNW 1/2 - 1 (0.811 mi.)	10	23

State and tribal leaking storage tank lists

LUST: The Leaking Underground Storage Tank Incident Reports contain an inventory of reported leaking underground storage tank incidents. The data come from the State Water Resources Control Board Leaking Underground Storage Tank Information System.

A review of the LUST list, as provided by EDR, and dated 03/14/2016 has revealed that there are 2 LUST sites within approximately 0.5 miles of the target property.

<u>Equal/Higher Elevation</u>	<u>Address</u>	<u>Direction / Distance</u>	<u>Map ID</u>	<u>Page</u>
IMPULSE MOTORS Status: Completed - Case Closed Global Id: T06019771179	1210 BOCKMAN RD	ESE 0 - 1/8 (0.008 mi.)	A4	9
AL MAPLES AUTO SERVI Status: Completed - Case Closed	790 BOCKMAN RD	E 1/4 - 1/2 (0.475 mi.)	8	17

EXECUTIVE SUMMARY

Global Id: T0600101771

Alameda County CS: A listing of contaminated sites overseen by the Toxic Release Program (oil and groundwater contamination from chemical releases and spills) and the Leaking Underground Storage Tank Program (soil and ground water contamination from leaking petroleum USTs).

A review of the Alameda County CS list, as provided by EDR, and dated 01/11/2016 has revealed that there are 2 Alameda County CS sites within approximately 0.5 miles of the target property.

<u>Equal/Higher Elevation</u>	<u>Address</u>	<u>Direction / Distance</u>	<u>Map ID</u>	<u>Page</u>
IMPULSE MOTORS Status: Pollution Characterization Status: Case Closed Record Id: RO0002737	1210 BOCKMAN RD	ESE 0 - 1/8 (0.008 mi.)	A4	9
AL MAPLES AUTO SERVI Status: Leak Confirmation Status: Case Closed Record Id: RO0003038	790 BOCKMAN RD	E 1/4 - 1/2 (0.475 mi.)	8	17

State and tribal registered storage tank lists

UST: The Underground Storage Tank database contains registered USTs. USTs are regulated under Subtitle I of the Resource Conservation and Recovery Act (RCRA). The data come from the State Water Resources Control Board's Hazardous Substance Storage Container Database.

A review of the UST list, as provided by EDR, and dated 03/14/2016 has revealed that there is 1 UST site within approximately 0.25 miles of the target property.

<u>Equal/Higher Elevation</u>	<u>Address</u>	<u>Direction / Distance</u>	<u>Map ID</u>	<u>Page</u>
IMPULSE MOTORS Facility Id: 01-000-060010	1210 BOCKMAN RD.	ESE 0 - 1/8 (0.008 mi.)	A3	9

ADDITIONAL ENVIRONMENTAL RECORDS

Local Lists of Hazardous waste / Contaminated Sites

HIST Cal-Sites: Formerly known as ASPIS, this database contains both known and potential hazardous substance sites. The source is the California Department of Toxic Substance Control. No longer updated by the state agency. It has been replaced by ENVIROSTOR.

A review of the HIST Cal-Sites list, as provided by EDR, and dated 08/08/2005 has revealed that there is 1 HIST Cal-Sites site within approximately 1 mile of the target property.

<u>Equal/Higher Elevation</u>	<u>Address</u>	<u>Direction / Distance</u>	<u>Map ID</u>	<u>Page</u>
HAYWARD ARMY AIRFIEL	20301 SKYWEST DR	SE 1/2 - 1 (0.843 mi.)	B12	39

EXECUTIVE SUMMARY

Local Lists of Registered Storage Tanks

SWEEPS UST: Statewide Environmental Evaluation and Planning System. This underground storage tank listing was updated and maintained by a company contacted by the SWRCB in the early 1990's. The listing is no longer updated or maintained. The local agency is the contact for more information on a site on the SWEEPS list.

A review of the SWEEPS UST list, as provided by EDR, and dated 06/01/1994 has revealed that there is 1 SWEEPS UST site within approximately 0.25 miles of the target property.

<u>Equal/Higher Elevation</u>	<u>Address</u>	<u>Direction / Distance</u>	<u>Map ID</u>	<u>Page</u>
IMPULSE MOTORS Status: A Tank Status: A Comp Number: 60010	1210 BOCKMAN RD	ESE 0 - 1/8 (0.008 mi.)	A4	9

HIST UST: Historical UST Registered Database.

A review of the HIST UST list, as provided by EDR, and dated 10/15/1990 has revealed that there is 1 HIST UST site within approximately 0.25 miles of the target property.

<u>Equal/Higher Elevation</u>	<u>Address</u>	<u>Direction / Distance</u>	<u>Map ID</u>	<u>Page</u>
IMPULSE MOTORS Facility Id: 00000060010	1210 BOCKMAN RD	ESE 0 - 1/8 (0.008 mi.)	A4	9

Other Ascertainable Records

FUDS: The Listing includes locations of Formerly Used Defense Sites Properties where the US Army Corps Of Engineers is actively working or will take necessary cleanup actions.

A review of the FUDS list, as provided by EDR, and dated 01/31/2015 has revealed that there is 1 FUDS site within approximately 1 mile of the target property.

<u>Equal/Higher Elevation</u>	<u>Address</u>	<u>Direction / Distance</u>	<u>Map ID</u>	<u>Page</u>
HAYWARD ARMY AIRFIELD		SSE 1/2 - 1 (0.775 mi.)	9	22

HAZNET: The data is extracted from the copies of hazardous waste manifests received each year by the DTSC. The annual volume of manifests is typically 700,000-1,000,000 annually, representing approximately 350,000-500,000 shipments. Data from non-California manifests & continuation sheets are not included at the present time. Data are from the manifests submitted without correction, and therefore many contain some invalid values for data elements such as generator ID, TSD ID, waste category, & disposal method. The source is the Department of Toxic Substance Control is the agency. This database begins with calendar year 1993.

A review of the HAZNET list, as provided by EDR, and dated 12/31/2014 has revealed that there is 1 HAZNET site within approximately 0.001 miles of the target property.

<u>Equal/Higher Elevation</u>	<u>Address</u>	<u>Direction / Distance</u>	<u>Map ID</u>	<u>Page</u>
THE OLSEN COMPANY	1245 BOCKMAN RD # 14	0 - 1/8 (0.000 mi.)	A1	8

EXECUTIVE SUMMARY

GEPAID: CAC002614809

HIST CORTESE: The sites for the list are designated by the State Water Resource Control Board [LUST], the Integrated Waste Board [SWF/LS], and the Department of Toxic Substances Control [CALSTATES]. This listing is no longer updated by the state agency.

A review of the HIST CORTESE list, as provided by EDR, and dated 04/01/2001 has revealed that there are 2 HIST CORTESE sites within approximately 0.5 miles of the target property.

<u>Equal/Higher Elevation</u>	<u>Address</u>	<u>Direction / Distance</u>	<u>Map ID</u>	<u>Page</u>
ARCO Reg Id: 01-2103	17200 VIA MAGDALENA	ENE 1/4 - 1/2 (0.456 mi.)	7	17
AL MAPLES AUTO SERVI Reg Id: 01-1910	790 BOCKMAN RD	E 1/4 - 1/2 (0.475 mi.)	8	17

EDR HIGH RISK HISTORICAL RECORDS

EDR Exclusive Records

EDR Hist Auto: EDR has searched selected national collections of business directories and has collected listings of potential gas station/filling station/service station sites that were available to EDR researchers. EDR's review was limited to those categories of sources that might, in EDR's opinion, include gas station/filling station/service station establishments. The categories reviewed included, but were not limited to gas, gas station, gasoline station, filling station, auto, automobile repair, auto service station, service station, etc. This database falls within a category of information EDR classifies as "High Risk Historical Records", or HRHR. EDR's HRHR effort presents unique and sometimes proprietary data about past sites and operations that typically create environmental concerns, but may not show up in current government records searches.

A review of the EDR Hist Auto list, as provided by EDR, has revealed that there are 2 EDR Hist Auto sites within approximately 0.125 miles of the target property.

<u>Equal/Higher Elevation</u>	<u>Address</u>	<u>Direction / Distance</u>	<u>Map ID</u>	<u>Page</u>
Not reported	1210 BOCKMAN RD	ESE 0 - 1/8 (0.008 mi.)	A5	16
<u>Lower Elevation</u>	<u>Address</u>	<u>Direction / Distance</u>	<u>Map ID</u>	<u>Page</u>
Not reported	1415 BOCKMAN RD	0 - 1/8 (0.000 mi.)	2	8

EDR Hist Cleaner: EDR has searched selected national collections of business directories and has collected listings of potential dry cleaner sites that were available to EDR researchers. EDR's review was limited to those categories of sources that might, in EDR's opinion, include dry cleaning establishments. The categories reviewed included, but were not limited to dry cleaners, cleaners, laundry, laundromat, cleaning/laundry, wash & dry etc. This database falls within a category of information EDR classifies as "High Risk Historical Records", or HRHR. EDR's HRHR effort presents unique and sometimes proprietary data about past sites and operations that typically create environmental concerns, but may not show up in current government records searches.

A review of the EDR Hist Cleaner list, as provided by EDR, has revealed that there is 1 EDR Hist

EXECUTIVE SUMMARY

Cleaner site within approximately 0.125 miles of the target property.

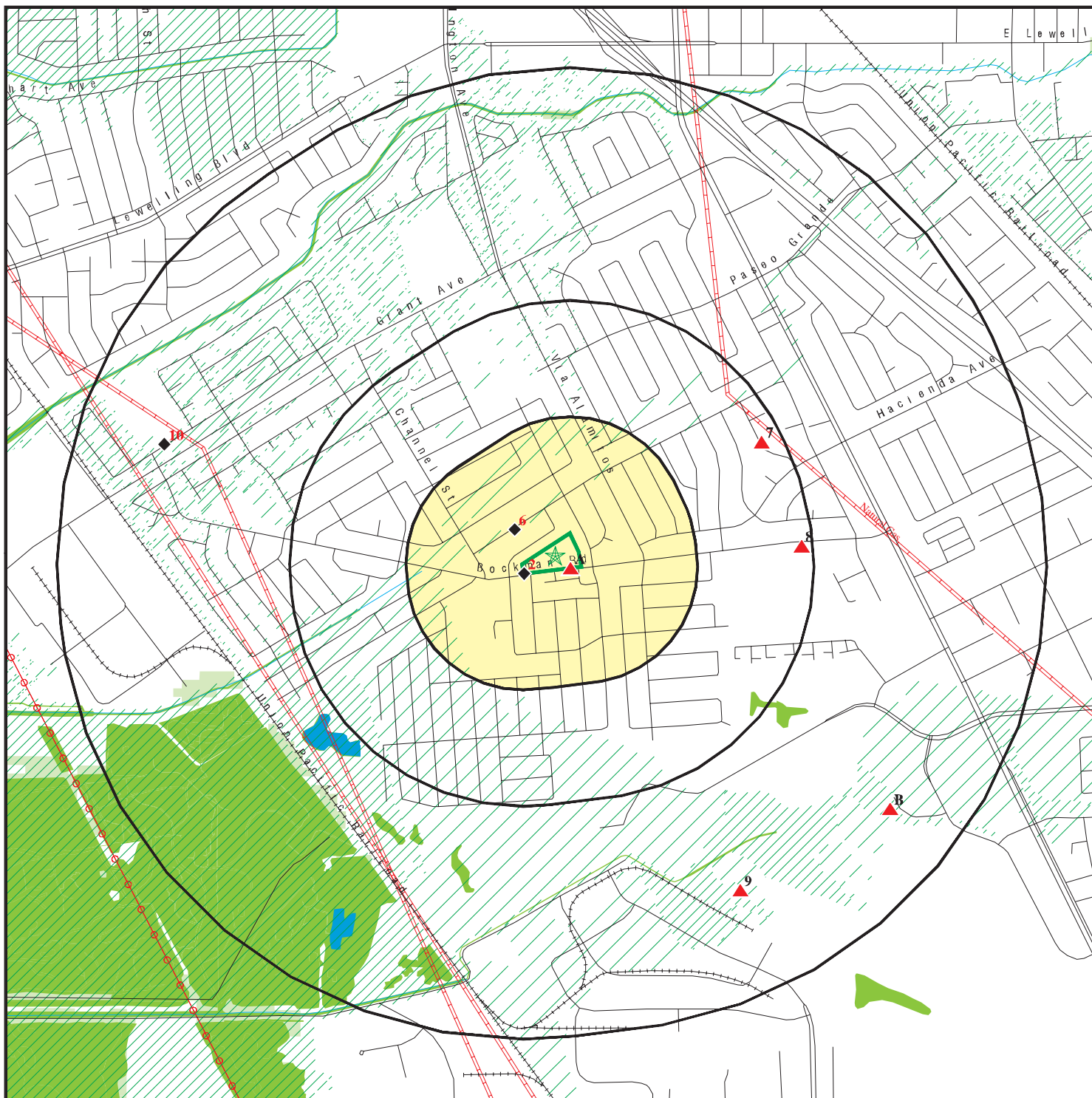
<u>Lower Elevation</u>	<u>Address</u>	<u>Direction / Distance</u>	<u>Map ID</u>	<u>Page</u>
Not reported	1384 VIA MANZANAS	NW 0 - 1/8 (0.071 mi.)	6	17

EXECUTIVE SUMMARY

Due to poor or inadequate address information, the following sites were not mapped. Count: 1 records.

<u>Site Name</u>	<u>Database(s)</u>
SANTA RITA PROPERTY	SLIC

OVERVIEW MAP - 04635032.2R



Target Property

Sites at elevations higher than or equal to the target property

Sites at elevations lower than the target property

Manufactured Gas Plants

National Priority List Sites

Dept. Defense Sites

Indian Reservations BIA

Power transmission lines

Pipelines

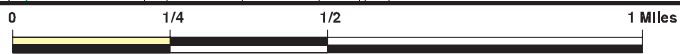
100-year flood zone

500-year flood zone

National Wetland Inventory

State Wetlands

Areas of Concern



This report includes Interactive Map Layers to display and/or hide map information. The legend includes only those icons for the default map view.

SITE NAME: 1233 Bockman Avenue
 ADDRESS: 1233 Bockman Avenue
 San Lorenzo CA 94580
 LAT/LONG: 37.670649 / 122.134764

CLIENT: Engeo Inc.
 CONTACT: Divya
 INQUIRY #: 04635032.2r
 DATE: June 01, 2016 7:43 pm

MAP FINDINGS SUMMARY

Database	Search Distance (Miles)	Target Property	< 1/8	1/8 - 1/4	1/4 - 1/2	1/2 - 1	> 1	Total Plotted
STANDARD ENVIRONMENTAL RECORDS								
<i>Federal NPL site list</i>								
NPL	1.000		0	0	0	0	NR	0
Proposed NPL	1.000		0	0	0	0	NR	0
NPL LIENS	0.001		0	NR	NR	NR	NR	0
<i>Federal Delisted NPL site list</i>								
Delisted NPL	1.000		0	0	0	0	NR	0
<i>Federal CERCLIS list</i>								
FEDERAL FACILITY	0.500		0	0	0	NR	NR	0
SEMS	0.500		0	0	0	NR	NR	0
<i>Federal CERCLIS NFRAP site list</i>								
SEMS-ARCHIVE	0.500		0	0	0	NR	NR	0
<i>Federal RCRA CORRACTS facilities list</i>								
CORRACTS	1.000		0	0	0	0	NR	0
<i>Federal RCRA non-CORRACTS TSD facilities list</i>								
RCRA-TSDF	0.500		0	0	0	NR	NR	0
<i>Federal RCRA generators list</i>								
RCRA-LQG	0.250		0	0	NR	NR	NR	0
RCRA-SQG	0.250		0	0	NR	NR	NR	0
RCRA-CESQG	0.250		0	0	NR	NR	NR	0
<i>Federal institutional controls / engineering controls registries</i>								
LUCIS	0.500		0	0	0	NR	NR	0
US ENG CONTROLS	0.500		0	0	0	NR	NR	0
US INST CONTROL	0.500		0	0	0	NR	NR	0
<i>Federal ERNS list</i>								
ERNS	0.001		0	NR	NR	NR	NR	0
<i>State- and tribal - equivalent NPL RESPONSE</i>								
RESPONSE	1.000		0	0	0	1	NR	1
<i>State- and tribal - equivalent CERCLIS ENVIROSTOR</i>								
ENVIROSTOR	1.000		0	0	0	2	NR	2
<i>State and tribal landfill and/or solid waste disposal site lists</i>								
SWF/LF	0.500		0	0	0	NR	NR	0
<i>State and tribal leaking storage tank lists</i>								
LUST	0.500		1	0	1	NR	NR	2

MAP FINDINGS SUMMARY

Database	Search Distance (Miles)	Target Property	< 1/8	1/8 - 1/4	1/4 - 1/2	1/2 - 1	> 1	Total Plotted
INDIAN LUST	0.500		0	0	0	NR	NR	0
SLIC	0.500		0	0	0	NR	NR	0
Alameda County CS	0.500		1	0	1	NR	NR	2
State and tribal registered storage tank lists								
FEMA UST	0.250		0	0	NR	NR	NR	0
UST	0.250		1	0	NR	NR	NR	1
AST	0.250		0	0	NR	NR	NR	0
INDIAN UST	0.250		0	0	NR	NR	NR	0
State and tribal voluntary cleanup sites								
VCP	0.500		0	0	0	NR	NR	0
INDIAN VCP	0.500		0	0	0	NR	NR	0
State and tribal Brownfields sites								
BROWNFIELDS	0.500		0	0	0	NR	NR	0
ADDITIONAL ENVIRONMENTAL RECORDS								
Local Brownfield lists								
US BROWNFIELDS	0.500		0	0	0	NR	NR	0
Local Lists of Landfill / Solid Waste Disposal Sites								
WMUDS/SWAT	0.500		0	0	0	NR	NR	0
SWRCY	0.500		0	0	0	NR	NR	0
HAULERS	0.001		0	NR	NR	NR	NR	0
INDIAN ODI	0.500		0	0	0	NR	NR	0
DEBRIS REGION 9	0.500		0	0	0	NR	NR	0
ODI	0.500		0	0	0	NR	NR	0
Local Lists of Hazardous waste / Contaminated Sites								
US HIST CDL	0.001		0	NR	NR	NR	NR	0
HIST Cal-Sites	1.000		0	0	0	1	NR	1
SCH	0.250		0	0	NR	NR	NR	0
CDL	0.001		0	NR	NR	NR	NR	0
Toxic Pits	1.000		0	0	0	0	NR	0
US CDL	0.001		0	NR	NR	NR	NR	0
Local Lists of Registered Storage Tanks								
SWEEPS UST	0.250		1	0	NR	NR	NR	1
HIST UST	0.250		1	0	NR	NR	NR	1
CA FID UST	0.250		0	0	NR	NR	NR	0
Local Land Records								
LIENS	0.001		0	NR	NR	NR	NR	0
LIENS 2	0.001		0	NR	NR	NR	NR	0
DEED	0.500		0	0	0	NR	NR	0
Records of Emergency Release Reports								
HMIRS	0.001		0	NR	NR	NR	NR	0

MAP FINDINGS SUMMARY

Database	Search Distance (Miles)	Target Property	< 1/8	1/8 - 1/4	1/4 - 1/2	1/2 - 1	> 1	Total Plotted
CHMIRS	0.001		0	NR	NR	NR	NR	0
LDS	0.001		0	NR	NR	NR	NR	0
MCS	0.001		0	NR	NR	NR	NR	0
SPILLS 90	0.001		0	NR	NR	NR	NR	0
Other Ascertainable Records								
RCRA NonGen / NLR	0.250		0	0	NR	NR	NR	0
FUDS	1.000		0	0	0	1	NR	1
DOD	1.000		0	0	0	0	NR	0
SCRD DRYCLEANERS	0.500		0	0	0	NR	NR	0
US FIN ASSUR	0.001		0	NR	NR	NR	NR	0
EPA WATCH LIST	0.001		0	NR	NR	NR	NR	0
2020 COR ACTION	0.250		0	0	NR	NR	NR	0
TSCA	0.001		0	NR	NR	NR	NR	0
TRIS	0.001		0	NR	NR	NR	NR	0
SSTS	0.001		0	NR	NR	NR	NR	0
ROD	1.000		0	0	0	0	NR	0
RMP	0.001		0	NR	NR	NR	NR	0
RAATS	0.001		0	NR	NR	NR	NR	0
PRP	0.001		0	NR	NR	NR	NR	0
PADS	0.001		0	NR	NR	NR	NR	0
ICIS	0.001		0	NR	NR	NR	NR	0
FTTS	0.001		0	NR	NR	NR	NR	0
MLTS	0.001		0	NR	NR	NR	NR	0
COAL ASH DOE	0.001		0	NR	NR	NR	NR	0
COAL ASH EPA	0.500		0	0	0	NR	NR	0
PCB TRANSFORMER	0.001		0	NR	NR	NR	NR	0
RADINFO	0.001		0	NR	NR	NR	NR	0
HIST FTTS	0.001		0	NR	NR	NR	NR	0
DOT OPS	0.001		0	NR	NR	NR	NR	0
CONSENT	1.000		0	0	0	0	NR	0
INDIAN RESERV	0.001		0	NR	NR	NR	NR	0
FUSRAP	1.000		0	0	0	0	NR	0
UMTRA	0.500		0	0	0	NR	NR	0
LEAD SMELTERS	0.001		0	NR	NR	NR	NR	0
US AIRS	0.001		0	NR	NR	NR	NR	0
US MINES	0.250		0	0	NR	NR	NR	0
FINDS	0.001		0	NR	NR	NR	NR	0
UXO	1.000		0	0	0	0	NR	0
DOCKET HWC	0.001		0	NR	NR	NR	NR	0
CA BOND EXP. PLAN	1.000		0	0	0	0	NR	0
Cortese	0.500		0	0	0	NR	NR	0
CUPA Listings	0.250		0	0	NR	NR	NR	0
DRYCLEANERS	0.250		0	0	NR	NR	NR	0
EMI	0.001		0	NR	NR	NR	NR	0
ENF	0.001		0	NR	NR	NR	NR	0
Financial Assurance	0.001		0	NR	NR	NR	NR	0
HAZNET	0.001		1	NR	NR	NR	NR	1
HIST CORTESE	0.500		0	0	2	NR	NR	2
HWP	1.000		0	0	0	0	NR	0
HWT	0.250		0	0	NR	NR	NR	0

Map ID
Direction
Distance
Elevation

MAP FINDINGS

Site

Database(s)

EDR ID Number
EPA ID Number

A1 **THE OLSEN COMPANY**
1245 BOCKMAN RD # 1415
< 1/8 **SAN LORENZO, CA 94580**
1 ft.

HAZNET **S112960282**
N/A

Site 1 of 4 in cluster A

Relative:
Higher

HAZNET:

envid: S112960282
Year: 2007

Actual:
21 ft.

GEPaid: CAC002614809
Contact: MARCIE RYE
Telephone: 9252421050
Mailing Name: Not reported
Mailing Address: 3130 CROW CANYON PL STE 210
Mailing City,St,Zip: SAN RAMON, CA 945831346
Gen County: Not reported
TSD EPA ID: CAL000153023
TSD County: Not reported
Waste Category: Asbestos containing waste
Disposal Method: Landfill Or Surface Impoundment That Will Be Closed As Landfill(To Include On-Site Treatment And/Or Stabilization)
Tons: 2.4
Cat Decode: Asbestos containing waste
Method Decode: Landfill Or Surface Impoundment That Will Be Closed As Landfill(To Include On-Site Treatment And/Or Stabilization)
Facility County: Alameda

2

1415 BOCKMAN RD
SAN LORENZO, CA 94580

EDR Hist Auto **1015224170**
N/A

< 1/8
1 ft.

EDR Historical Auto Stations:

Relative:
Lower

Name: C D AUTO REPAIR
Year: 1999
Address: 1415 BOCKMAN RD

Actual:
18 ft.

Name: C D AUTO REPAIR
Year: 2000
Address: 1415 BOCKMAN RD

Name: CD AUTO REPAIR
Year: 2003
Address: 1415 BOCKMAN RD

Name: C D AUTO REPAIR
Year: 2005
Address: 1415 BOCKMAN RD

MAP FINDINGS

Map ID
Direction
Distance
Elevation

Site

Database(s)

EDR ID Number
EPA ID Number

A3 **IMPULSE MOTORS**
ESE **1210 BOCKMAN RD.**
< 1/8 **SAN LORENZO, CA 94580**
0.008 mi.
41 ft. **Site 2 of 4 in cluster A**

UST **U004014054**
N/A

Relative: UST:
Higher Facility ID: 01-000-060010
 Permitting Agency: ALAMEDA COUNTY
Actual: Latitude: 37.67032
22 ft. Longitude: -122.13353

A4 **IMPULSE MOTORS**
ESE **1210 BOCKMAN RD**
< 1/8 **SAN LORENZO, CA 94580**
0.008 mi.
41 ft. **Site 3 of 4 in cluster A**

LUST **U001598569**
Alameda County CS **N/A**
SWEEPS UST
HIST UST

Relative: LUST:
Higher Region: STATE
 Global Id: T06019771179
Actual: Latitude: 37.670129
22 ft. Longitude: -122.133545
 Case Type: LUST Cleanup Site
 Status: Completed - Case Closed
 Status Date: 09/25/2013
 Lead Agency: ALAMEDA COUNTY LOP
 Case Worker: MD
 Local Agency: ALAMEDA COUNTY LOP
 RB Case Number: NA
 LOC Case Number: RO0002737
 File Location: All Files are on GeoTracker or in the Local Agency Database
 Potential Media Affect: Other Groundwater (uses other than drinking water)
 Potential Contaminants of Concern: Gasoline
 Site History: Not all historic documents for the fuel leak case may be available on GeoTracker. A more complete historic case file for this site is located on the Alameda County Environmental Health website at: <http://ehgis.acgov.org/dehpublic/dehpublic.jsp>. The Site is located on the southwest corner of Bockman Road and Via Chiquita Road within a residential area of the City of San Lorenzo. The Site was developed with a gasoline fuel station from the 1950s until 2004. In April 2004, one 8,000 gallon and two 6,000 gallon double-wall steel gasoline fuel tanks were removed from the Site. Upon removal the three USTs were observed to be in good condition and no field indications of hydrocarbon release were observed. Analytical results of soil samples collected from the UST excavation detected 0.018 mg/kg TBA in one of the three samples. Discolored soil with odors was noted beneath the dispenser islands. Soil samples collected from beneath the fuel dispensers and piping run detected concentrations of TPHg ranging from 690 to 5,900 mg/kg, and up to 3.3 mg/kg benzene, 30 mg/kg toluene, 33 mg/kg ethylbenzene, and 180 mg/kg total xylenes. In November 2004 a pre-purchase Phase 1 Environmental Site Assessment (ESA) was performed for the subject site. The Phase 1 ESA also covered the land parcel north across Bockman Road; however, that parcel was verbally reported not to have been purchased by the Olsen Company for redevelopment. The ESA found evidence of at least one hydraulic lift at the former Impulse Motors site, as well as a sump. The ESA found evidence of previous agricultural use of the land and recommended evaluation of these potential contaminants at the site. In December 2004 eight soil bores were installed at the site, using

MAP FINDINGS

IMPULSE MOTORS (Continued)

U001598569

Geoprobe, hand augering, and hydropunch technologies. The bores were installed in followup to the ESA recommendations. SP-1 to SP-3 were installed to investigate for potential pesticides in shallow soil; none were detected. SB-2 & SB-7 were installed to evaluate two former hydraulic hoists and the sump previously documented. Hydrocarbons of all C-range groups were not detected between 2 and 8 feet bgs. SB-4 and SB-5 were installed in proximity to the former dispenser island, subsequently overexcavated, detected concentrations up to 4.0 mg/kg TPHg and 0.003 mg/kg benzene at a depth of five feet bgs. Groundwater was evaluated with grab groundwater samples collected from HP-1 to HP-3. Only a concentration of 1.0 a%g/l total xylenes was detected at HP-1 in proximity to the former USTs and downgradient of the hydraulic hoists. Groundwater collected from bores HP-1 to HP-3 also was submitted for a full VOC analysis scan to evaluate for the possibility of an unreported dry cleaner to have present at the former strip mall west of the former Impulse Motors site. No chlorinated solvent compounds were detected. In December 2006 the overexcavation of the area of the former fuel dispensers was performed. Approximately 500 cubic yards of soil was removed from two excavation areas and stockpiled on-site. Verification soil samples were collected from the bottom and sidewalls of each excavation and analytical results up to 120 mg/kg TPHg, 19 mg/kg TPHd, 0.15 mg/kg ethylbenzene, 0.4 mg/kg MTBE, and 0.028 TBA were detected. Benzene, toluene, total xylenes, all other fuel oxygenates, and lead scavengers were non-detectable at standards limits of detection. Lead concentrations ranged up to 16.5 mg/kg. The clean soil stockpile was used as backfill. In April 2007 seven soil bores were installed, and soil, soil vapor, and groundwater samples were collected from down-gradient of the former fuel dispensers and in the vicinity of the former USTs. In soil up to 0.68 mg/kg TPHg was detected; TPHd, TPHmo, BTEX, all fuel oxygenates, and lead scavengers were non-detectable at standard limits of detection. Lead was detected up to 6.98 mg/kg in soil. In soil vapor, up to 52,000 a%g/m³ TPHg was detected; BTEX and fuel oxygenates were non-detectable at standard limits of detection. Grab groundwater samples detected up to 2,100 a%g/l TPHg, 110,000 a%g/l TPHd, 9.2 a%g/l MTBE and 5.4 a%g/l ETBE; BTEX was non-detectable at standard limits of detection. Three undocumented PVC wells were decommissioned under permit in April 2007. The wells were reported to range in depth between 8 and 18 feet. In November 2007, four groundwater monitoring wells (MW-1 to MW-4) were installed down-gradient from the former fuel dispensers. Well MW-4 was installed, developed, sampled, and decommissioned due to conflicts with site development activities. Soil samples detected up to 6.1 mg/kg TPHg, <10 mg/kg TPHd, 0.021 toluene, 0.041 ethylbenzene, and 0.18 total xylenes; benzene, all fuel oxygenates, and lead scavengers were non-detectable at standard limits of detection. Concentrations of acetone, n-butylbenzene, sec-butylbenzene, 1,3,5, trimethylbenzene, 1,2,4 trimethylbenzene, and isopropylbenzene (0.40, 0.002, 0.003, 0.001, 0.002, and 0.001 mg/kg, respectively) were also detected. Several additional VOCs were also present at similar trace concentrations. In groundwater up to 0.71 a%g/l TPHg was detected; TPHd, BTEX, all fuel oxygenates, and lead scavengers were not detected at standard limits of detection. Naphthalene was present up to 0.8 a%g/l in one of the samples. Quarterly groundwater monitoring was conducted in 2008. Depth to water ranged between 7.65 and 9.14 feet bgs during this period, and generally flows northwest. Concentrations up to 590 a%g/l TPHg and

Map ID
Direction
Distance
Elevation

MAP FINDINGS

Site

Database(s)

EDR ID Number
EPA ID Number

IMPULSE MOTORS (Continued)

U001598569

230 a%g/l TPHd were detected (MW-2) during this period; BTEX, all fuel oxygenates, and lead scavengers were not detected at standard limits of detection. Concentrations up to 1.1 a%g/l n-Butylbenzene, 1.2 a%g/l sec-Butylbenzene, and 1.0 a%g/l isoproylbenzene were also detected. In December 2010 soil bores SB-1 and SB-2 were installed offsite and downgradient of the former dispenser locations to evaluate offsite migration of the contaminant plume. In soil concentrations up to 10 mg/kg TPHd were detected; TPHg, TPHmo, BTEX, all fuel oxygenates and lead scavengers, and other VOCs were non-detectable at standards limits of detection. In groundwater concentrations up to 110 a%g/l TPHd were detected; TPHg, BTEX, all fuel oxygenates and lead scavengers and other VOCs were non-detectable at standard limits of detection.

[Click here to access the California GeoTracker records for this facility:](#)

Contact:

Global Id: T06019771179
Contact Type: Local Agency Caseworker
Contact Name: MARK DETTERMAN
Organization Name: ALAMEDA COUNTY LOP
Address: 1131 HARBOR BAY PARKWAY
City: ALAMEDA
Email: mark.detterman@acgov.org
Phone Number: 5105676876

Global Id: T06019771179
Contact Type: Regional Board Caseworker
Contact Name: Regional Water Board
Organization Name: SAN FRANCISCO BAY RWQCB (REGION 2)
Address: 1515 CLAY ST SUITE 1400
City: OAKLAND
Email: Not reported
Phone Number: Not reported

Status History:

Global Id: T06019771179
Status: Completed - Case Closed
Status Date: 09/25/2013

Global Id: T06019771179
Status: Open - Case Begin Date
Status Date: 04/14/2004

Global Id: T06019771179
Status: Open - Eligible for Closure
Status Date: 12/17/2012

Global Id: T06019771179
Status: Open - Site Assessment
Status Date: 08/18/2004

Global Id: T06019771179
Status: Open - Site Assessment
Status Date: 11/30/2007

Global Id: T06019771179

Map ID
Direction
Distance
Elevation

MAP FINDINGS

Site

Database(s)

EDR ID Number
EPA ID Number

IMPULSE MOTORS (Continued)

U001598569

Status: Open - Verification Monitoring
Status Date: 06/23/2009

Regulatory Activities:

Global Id: T06019771179
Action Type: Other
Date: 04/14/2004
Action: Leak Discovery

Global Id: T06019771179
Action Type: RESPONSE
Date: 01/25/2013
Action: Well Destruction Report

Global Id: T06019771179
Action Type: RESPONSE
Date: 01/25/2013
Action: Electronic Reporting Submittal Due

Global Id: T06019771179
Action Type: ENFORCEMENT
Date: 01/18/2012
Action: Staff Letter - #20120118

Global Id: T06019771179
Action Type: ENFORCEMENT
Date: 05/14/2013
Action: Staff Letter - #20130514

Global Id: T06019771179
Action Type: REMEDIATION
Date: 12/01/2006
Action: Excavation

Global Id: T06019771179
Action Type: RESPONSE
Date: 10/05/2007
Action: Soil and Water Investigation Workplan

Global Id: T06019771179
Action Type: RESPONSE
Date: 06/17/2013
Action: Well Destruction Report

Global Id: T06019771179
Action Type: RESPONSE
Date: 06/03/2013
Action: Well Destruction Report

Global Id: T06019771179
Action Type: ENFORCEMENT
Date: 04/25/2012
Action: Staff Letter - #20120425

Global Id: T06019771179
Action Type: ENFORCEMENT
Date: 12/17/2012

Map ID
Direction
Distance
Elevation

MAP FINDINGS

Site

Database(s)

EDR ID Number
EPA ID Number

IMPULSE MOTORS (Continued)

U001598569

Action: Staff Letter - #20121217

Global Id: T06019771179
Action Type: RESPONSE
Date: 03/02/2012
Action: Monitoring Report - Other

Global Id: T06019771179
Action Type: ENFORCEMENT
Date: 09/10/2007
Action: Staff Letter - #20070910

Global Id: T06019771179
Action Type: RESPONSE
Date: 07/13/2012
Action: Monitoring Report - Other

Global Id: T06019771179
Action Type: Other
Date: 04/14/2004
Action: Leak Stopped

Global Id: T06019771179
Action Type: ENFORCEMENT
Date: 10/28/2010
Action: Staff Letter - #20101028

Global Id: T06019771179
Action Type: ENFORCEMENT
Date: 02/25/2008
Action: Staff Letter - #20080225

Global Id: T06019771179
Action Type: ENFORCEMENT
Date: 09/25/2013
Action: Closure/No Further Action Letter - #20130925

Global Id: T06019771179
Action Type: ENFORCEMENT
Date: 07/24/2009
Action: Staff Letter - #20090724

Global Id: T06019771179
Action Type: RESPONSE
Date: 01/24/2011
Action: Soil and Water Investigation Report

Global Id: T06019771179
Action Type: ENFORCEMENT
Date: 10/31/2011
Action: Notification - Public Participation Document - #20111031

Global Id: T06019771179
Action Type: RESPONSE
Date: 10/31/2007
Action: Soil and Water Investigation Workplan - Addendum

Map ID
Direction
Distance
Elevation

MAP FINDINGS

Site

Database(s)

EDR ID Number
EPA ID Number

IMPULSE MOTORS (Continued)

U001598569

Global Id: T06019771179
Action Type: RESPONSE
Date: 01/25/2013
Action: Other Report / Document

Global Id: T06019771179
Action Type: Other
Date: 06/11/2004
Action: Leak Reported

Global Id: T06019771179
Action Type: ENFORCEMENT
Date: 10/17/2011
Action: Notification - Fee Title Owners Notice - #20111017

Global Id: T06019771179
Action Type: ENFORCEMENT
Date: 10/12/2007
Action: Staff Letter - #20071012

Alameda County CS:

Status: Pollution Characterization
Record Id: RO0002737
PE: 5602
Facility Status: Pollution Characterization

Status: Case Closed
Record Id: RO0002737
PE: 5602
Facility Status: Case Closed

SWEEPS UST:

Status: Active
Comp Number: 60010
Number: 9
Board Of Equalization: 44-000611
Referral Date: 07-01-85
Action Date: Not reported
Created Date: 02-29-88
Owner Tank Id: #1
SWRCB Tank Id: 01-000-060010-000001
Tank Status: A
Capacity: 6000
Active Date: 07-01-85
Tank Use: M.V. FUEL
STG: P
Content: REG UNLEADED
Number Of Tanks: 4

Status: Active
Comp Number: 60010
Number: 9
Board Of Equalization: 44-000611
Referral Date: 07-01-85
Action Date: Not reported

Map ID
Direction
Distance
Elevation

MAP FINDINGS

Site

Database(s)

EDR ID Number
EPA ID Number

IMPULSE MOTORS (Continued)

U001598569

Created Date: 02-29-88
Owner Tank Id: #2
SWRCB Tank Id: 01-000-060010-000002
Tank Status: A
Capacity: 4000
Active Date: 07-01-85
Tank Use: M.V. FUEL
STG: P
Content: LEADED
Number Of Tanks: Not reported

Status: Active
Comp Number: 60010
Number: 9
Board Of Equalization: 44-000611
Referral Date: 07-01-85
Action Date: Not reported
Created Date: 02-29-88
Owner Tank Id: #3
SWRCB Tank Id: 01-000-060010-000003
Tank Status: A
Capacity: 4000
Active Date: 07-01-85
Tank Use: M.V. FUEL
STG: P
Content: REG UNLEADED
Number Of Tanks: Not reported

Status: Active
Comp Number: 60010
Number: 9
Board Of Equalization: 44-000611
Referral Date: 07-01-85
Action Date: Not reported
Created Date: 02-29-88
Owner Tank Id: #1
SWRCB Tank Id: 01-000-060010-000004
Tank Status: A
Capacity: Not reported
Active Date: 07-01-85
Tank Use: OIL
STG: W
Content: WASTE OIL
Number Of Tanks: Not reported

HIST UST:

File Number: 00036300
URL: <http://geotracker.waterboards.ca.gov/ustpdfs/pdf/00036300.pdf>
Region: STATE
Facility ID: 0000060010
Facility Type: Gas Station
Other Type: Not reported
Contact Name: EVERETT VIGARS
Telephone: 4154811965
Owner Name: SAN LORENZO LAND CORPORATION
Owner Address: 50 HEGENBERGER LOOP
Owner City,St,Zip: OAKLAND, CA 94621

Map ID
Direction
Distance
Elevation

MAP FINDINGS

Site

Database(s)

EDR ID Number
EPA ID Number

IMPULSE MOTORS (Continued)

U001598569

Total Tanks: 0004

Tank Num: 001
 Container Num: #1
 Year Installed: Not reported
 Tank Capacity: 00006000
 Tank Used for: PRODUCT
 Type of Fuel: UNLEADED
 Container Construction Thickness: Not reported
 Leak Detection: Visual, Stock Inventor

Tank Num: 002
 Container Num: #2
 Year Installed: Not reported
 Tank Capacity: 00004000
 Tank Used for: PRODUCT
 Type of Fuel: REGULAR
 Container Construction Thickness: Not reported
 Leak Detection: Visual, Stock Inventor

Tank Num: 003
 Container Num: #3
 Year Installed: Not reported
 Tank Capacity: 00004000
 Tank Used for: PRODUCT
 Type of Fuel: UNLEADED
 Container Construction Thickness: Not reported
 Leak Detection: Visual, Stock Inventor

Tank Num: 004
 Container Num: #1
 Year Installed: Not reported
 Tank Capacity: 00000000
 Tank Used for: WASTE
 Type of Fuel: WASTE OIL
 Container Construction Thickness: Not reported
 Leak Detection: Visual

[Click here for Geo Tracker PDF:](#)

A5
ESE
< 1/8
0.008 mi.
41 ft.

1210 BOCKMAN RD
SAN LORENZO, CA 94580
Site 4 of 4 in cluster A

EDR Hist Auto 1015183299
N/A

Relative:
Higher
Actual:
22 ft.

EDR Historical Auto Stations:

Name: VIGARS BAYSIDE BP
 Year: 1999
 Address: 1210 BOCKMAN RD

Name: VIGARS BAYSIDE BP
 Year: 2000
 Address: 1210 BOCKMAN RD

Name: IMPULSE MOTORS BP
 Year: 2001
 Address: 1210 BOCKMAN RD

Map ID
 Direction
 Distance
 Elevation

MAP FINDINGS

Site

Database(s)

EDR ID Number
 EPA ID Number

(Continued)

1015183299

Name: IMPULSE MOTOR & GAS
 Year: 2002
 Address: 1210 BOCKMAN RD

Name: IMPULSE MOTOR & GAS
 Year: 2003
 Address: 1210 BOCKMAN RD

Name: IMPULSE MOTOR & GAS
 Year: 2004
 Address: 1210 BOCKMAN RD

Name: IMPULSE MOTORS BP
 Year: 2005
 Address: 1210 BOCKMAN RD

6
NW
< 1/8
0.071 mi.
374 ft.

1384 VIA MANZANAS
SAN LORENZO, CA 94580

EDR Hist Cleaner **1014990855**
N/A

Relative:
Lower

EDR Historical Cleaners:
 Name: MCNALLYS CARPET CLEANING
 Year: 2005
 Address: 1384 VIA MANZANAS

Actual:
18 ft.

7
ENE
1/4-1/2
0.456 mi.
2408 ft.

ARCO
17200 VIA MAGDALENA
SAN LORENZO, CA 94580

HIST CORTESE **S102424077**
N/A

Relative:
Higher

HIST CORTESE:
 Region: CORTESE
 Facility County Code: 1
 Reg By: LTNKA
 Reg Id: 01-2103

Actual:
34 ft.

8
East
1/4-1/2
0.475 mi.
2510 ft.

AL MAPLES AUTO SERVICE
790 BOCKMAN RD
SAN LORENZO, CA 94580

LUST **1000295868**
Alameda County CS **CAD982412884**
SWEEPS UST
RCRA NonGen / NLR
FINDS
HIST CORTESE
ECHO

Relative:
Higher

LUST:
 Region: STATE
 Global Id: T0600101771
 Latitude: 37.670853
 Longitude: -122.124573
 Case Type: LUST Cleanup Site
 Status: Completed - Case Closed
 Status Date: 10/28/2010

Actual:
36 ft.

Map ID
Direction
Distance
Elevation

MAP FINDINGS

Site

Database(s)

EDR ID Number
EPA ID Number

AL MAPLES AUTO SERVICE (Continued)

1000295868

Lead Agency: ALAMEDA COUNTY LOP
Case Worker: Not reported
Local Agency: Not reported
RB Case Number: 01-1910
LOC Case Number: RO0003038
File Location: All Files are on GeoTracker or in the Local Agency Database
Potential Media Affect: Under Investigation
Potential Contaminants of Concern: Gasoline
Site History: CASE CLOSED

[Click here to access the California GeoTracker records for this facility:](#)

Contact:

Global Id: T0600101771
Contact Type: Regional Board Caseworker
Contact Name: Regional Water Board
Organization Name: SAN FRANCISCO BAY RWQCB (REGION 2)
Address: 1515 CLAY ST SUITE 1400
City: OAKLAND
Email: Not reported
Phone Number: Not reported

Status History:

Global Id: T0600101771
Status: Completed - Case Closed
Status Date: 10/28/2010

Global Id: T0600101771
Status: Open - Case Begin Date
Status Date: 06/26/1992

Global Id: T0600101771
Status: Open - Site Assessment
Status Date: 06/26/1992

Regulatory Activities:

Global Id: T0600101771
Action Type: Other
Date: 06/26/1992
Action: Leak Stopped

Global Id: T0600101771
Action Type: ENFORCEMENT
Date: 06/23/1995
Action: Closure/No Further Action Letter

Global Id: T0600101771
Action Type: Other
Date: 06/26/1992
Action: Leak Discovery

Global Id: T0600101771
Action Type: Other
Date: 06/26/1992
Action: Leak Reported

Map ID
Direction
Distance
Elevation

MAP FINDINGS

Site

Database(s)

EDR ID Number
EPA ID Number

AL MAPLES AUTO SERVICE (Continued)

1000295868

Alameda County CS:

Status: Leak Confirmation
Record Id: RO0003038
PE: 5602
Facility Status: Leak Confirmation

Status: Case Closed
Record Id: RO0003038
PE: 5602
Facility Status: Case Closed

SWEEPS UST:

Status: Not reported
Comp Number: 57630
Number: Not reported
Board Of Equalization: 44-000563
Referral Date: Not reported
Action Date: Not reported
Created Date: Not reported
Owner Tank Id: Not reported
SWRCB Tank Id: 01-000-057630-000001
Tank Status: Not reported
Capacity: 500
Active Date: Not reported
Tank Use: OIL
STG: WASTE
Content: WASTE OIL
Number Of Tanks: 6

Status: Not reported
Comp Number: 57630
Number: Not reported
Board Of Equalization: 44-000563
Referral Date: Not reported
Action Date: Not reported
Created Date: Not reported
Owner Tank Id: Not reported
SWRCB Tank Id: 01-000-057630-000002
Tank Status: Not reported
Capacity: 4000
Active Date: Not reported
Tank Use: M.V. FUEL
STG: PRODUCT
Content: REG UNLEADED
Number Of Tanks: Not reported

Status: Not reported
Comp Number: 57630
Number: Not reported
Board Of Equalization: 44-000563
Referral Date: Not reported
Action Date: Not reported
Created Date: Not reported
Owner Tank Id: Not reported
SWRCB Tank Id: 01-000-057630-000003
Tank Status: Not reported

Map ID
Direction
Distance
Elevation

MAP FINDINGS

Site

Database(s)

EDR ID Number
EPA ID Number

AL MAPLES AUTO SERVICE (Continued)

1000295868

Capacity: 4000
Active Date: Not reported
Tank Use: M.V. FUEL
STG: PRODUCT
Content: REG UNLEADED
Number Of Tanks: Not reported

Status: Not reported
Comp Number: 57630
Number: Not reported
Board Of Equalization: 44-000563
Referral Date: Not reported
Action Date: Not reported
Created Date: Not reported
Owner Tank Id: Not reported
SWRCB Tank Id: 01-000-057630-000004
Tank Status: Not reported
Capacity: 4000
Active Date: Not reported
Tank Use: M.V. FUEL
STG: PRODUCT
Content: REG UNLEADED
Number Of Tanks: Not reported

Status: Not reported
Comp Number: 57630
Number: Not reported
Board Of Equalization: 44-000563
Referral Date: Not reported
Action Date: Not reported
Created Date: Not reported
Owner Tank Id: Not reported
SWRCB Tank Id: 01-000-057630-000005
Tank Status: Not reported
Capacity: 4000
Active Date: Not reported
Tank Use: M.V. FUEL
STG: PRODUCT
Content: REG UNLEADED
Number Of Tanks: Not reported

Status: Not reported
Comp Number: 57630
Number: Not reported
Board Of Equalization: 44-000563
Referral Date: Not reported
Action Date: Not reported
Created Date: Not reported
Owner Tank Id: Not reported
SWRCB Tank Id: 01-000-057630-000006
Tank Status: Not reported
Capacity: 4000
Active Date: Not reported
Tank Use: M.V. FUEL
STG: PRODUCT
Content: REG UNLEADED
Number Of Tanks: Not reported

Map ID
Direction
Distance
Elevation

MAP FINDINGS

Site

Database(s)

EDR ID Number
EPA ID Number

AL MAPLES AUTO SERVICE (Continued)

1000295868

RCRA NonGen / NLR:

Date form received by agency: 06/08/1993
Facility name: AL MAPLES AUTO SERVICE
Facility address: 790 BOCKMAN RD
SAN LORENZO, CA 94580
EPA ID: CAD982412884
Contact: ENVIRONMENTAL MANAGER
Contact address: 790 BOCKMAN RD
SAN LORENZO, CA 94580
Contact country: US
Contact telephone: (415) 278-7871
Contact email: Not reported
EPA Region: 09
Classification: Non-Generator
Description: Handler: Non-Generators do not presently generate hazardous waste

Owner/Operator Summary:

Owner/operator name: ADOLFOS AUTO CENTER
Owner/operator address: 790 BOCKMAN RD
SAN LORENZO, CA 94580
Owner/operator country: Not reported
Owner/operator telephone: (510) 481-7747
Legal status: Private
Owner/Operator Type: Owner
Owner/Op start date: Not reported
Owner/Op end date: Not reported
Owner/operator name: NOT REQUIRED
Owner/operator address: NOT REQUIRED
NOT REQUIRED, ME 99999
Owner/operator country: Not reported
Owner/operator telephone: (415) 555-1212
Legal status: Private
Owner/Operator Type: Operator
Owner/Op start date: Not reported
Owner/Op end date: Not reported

Handler Activities Summary:

U.S. importer of hazardous waste: No
Mixed waste (haz. and radioactive): No
Recycler of hazardous waste: No
Transporter of hazardous waste: No
Treater, storer or disposer of HW: No
Underground injection activity: No
On-site burner exemption: No
Furnace exemption: No
Used oil fuel burner: No
Used oil processor: No
User oil refiner: No
Used oil fuel marketer to burner: No
Used oil Specification marketer: No
Used oil transfer facility: No
Used oil transporter: No

Violation Status: No violations found

Map ID
 Direction
 Distance
 Elevation

MAP FINDINGS

Site

Database(s)

EDR ID Number
 EPA ID Number

AL MAPLES AUTO SERVICE (Continued)

1000295868

FINDS:

Registry ID: 110002807632

Environmental Interest/Information System

RCRAInfo is a national information system that supports the Resource Conservation and Recovery Act (RCRA) program through the tracking of events and activities related to facilities that generate, transport, and treat, store, or dispose of hazardous waste. RCRAInfo allows RCRA program staff to track the notification, permit, compliance, and corrective action activities required under RCRA.

HIST CORTESE:

Region: CORTESE
 Facility County Code: 1
 Reg By: LTNKA
 Reg Id: 01-1910

ECHO:

Envid: 1000295868
 Registry ID: 110002807632
 DFR URL: http://echo.epa.gov/detailed_facility_report?fid=110002807632

9
SSE
1/2-1
0.775 mi.
4090 ft.

HAYWARD ARMY AIRFIELD
HAYWARD, CA

FUDS 1007211948
N/A

Relative:
Higher

Actual:
25 ft.

FUDS:

Federal Facility ID: CA9799F5762
 FUDS #: J09CA0827
 INST ID: 57195
 Facility Name: HAYWARD ARMY AIRFIELD
 City: HAYWARD
 State: CA
 EPA Region: 09
 County: ALAMEDA
 Congressional District: 15
 US Army District: Sacramento District (SPK)
 Fiscal Year: 2013
 Telephone: 916-557-7461
 NPL Status: Not Listed
 RAB: Not reported
 CTC: 2604.5
 Current Owner: Local Government; Private Sector; State Government
 Current Prog: Not reported
 Future Prog: Not reported
 Acreage: Not reported
 Description: The site consisted of 727.125 acres and is located in the County of Alameda, two miles west of Hayward. As of 2000, the Hayward Executive Airport comprised 543 acres of aviation and non-aviation development, including the Hayward Air National Guard (HANG) Station located on the south side of the airport, the Skywest Golf Course in the northwestern portion of the Site, and a business park in the southwestern section.

Map ID
Direction
Distance
Elevation

MAP FINDINGS

Site

Database(s)

EDR ID Number
EPA ID Number

HAYWARD ARMY AIRFIELD (Continued)

1007211948

History:

The HANG Station is on the Site but is not being addressed by the FUDS program because it is currently occupied by the Air National Guard. Various underground storage tanks (USTs) were utilized within the Hayward Army Airfield site by both the Army and other parties throughout the site's history. Most of these tanks were utilized by tenants and facilities after the Army had disposed of the property. Only four 25,000-gallon USTs were identified as having been installed and formerly used by the Army. These four 25,000-gallon fuel USTs appear to be associated with the four Fueling Pit Units. It is uncertain if these four USTs and fueling pits were used after the Army deactivation of the Hayward Army Airfield. It is not known if these tanks were removed or properly abandoned in place. Although all indication is that there was no ordnance and explosives (OE) stored or used at the site, the 1946 base map depicted a magazine area. No further information has been obtained regarding the magazine's use. The site was acquired by direct purchases or Declarations of Taking from private owners and the City of Hayward between 1942 and 1944. It was comprised of 727.125 acres, which consisted of 713.05 acres in fee, 14.02 acres in easement, and 0.055 acres in license. The U.S. Army constructed the auxiliary airfield from 1942 to 1943, which was used by the U.S. Army Fourth Air Force as a sub-base of Hamilton Fighter Base and a military reservation. The Army constructed numerous buildings and improvements at the Hayward Army Airfield including but not limited to housing, barracks, a mess hall, a dispensary, lavatories, a school, shops, a fire station, a beacon tower, a storehouse, and runways and taxi aprons. The site was declared surplus on April 9, 1946 and was accepted by the WAA on December 20, 1946. On July 18, 1946, 22.17 acres were transferred to the Federal Public Housing Authority. On April 16, 1947, the Federal Government conveyed the property (690 acres) to the City of Hayward for public airport use. In a lease agreement dated February 1949, the City of Hayward leased 27 acres of the site to the California Air National Guard. Additional leases were executed between the City of Hayward Airport and various businesses, government agencies, and military agencies from the deactivation of the site by DoD to the present. Various areas of concern identified in the records review report include four fuel pit units (each with four fuel pits, 25,000-gallon tanks, and one truck fill station), a skeet range, paint shop, supply building, carpenter shop, chlorinator, incinerator, dispensary, fire station, storage buildings, gas storage, magazines, and a washing slab. Specific operations, equipment used, and waste disposal practices by the Army are not known.

Latitude: -122.125
Longitude: 37.659999847400

10
WNW
1/2-1
0.811 mi.
4284 ft.

LIFE CHIROPRACTIC COLLEGE WEST
2005 VIA BARRETT
SAN LORENZO, CA 94580

RCRA-SQG **1000195771**
ENVIROSTOR **CAD982033813**
SCH
FINDS
HAZNET
NPDES
ECHO

Relative:
Lower

Actual:
15 ft.

RCRA-SQG:
Date form received by agency: 09/08/1987
Facility name: LIFE CHIROPRACTIC COLLEGE WEST
Facility address: 2005 VIA BARRETT
SAN LORENZO, CA 94580

Map ID
Direction
Distance
Elevation

MAP FINDINGS

Site

Database(s)

EDR ID Number
EPA ID Number

LIFE CHIROPRACTIC COLLEGE WEST (Continued)

1000195771

EPA ID: CAD982033813
Contact: ENVIRONMENTAL MANAGER
Contact address: 2005 VIA BARRETT
SAN LORENZO, CA 94580
Contact country: US
Contact telephone: (415) 276-9013
Contact email: Not reported
EPA Region: 09
Classification: Small Small Quantity Generator
Description: Handler: generates more than 100 and less than 1000 kg of hazardous waste during any calendar month and accumulates less than 6000 kg of hazardous waste at any time; or generates 100 kg or less of hazardous waste during any calendar month, and accumulates more than 1000 kg of hazardous waste at any time

Owner/Operator Summary:

Owner/operator name: SAN LORENZO SCHOOL DIST
Owner/operator address: NOT REQUIRED
NOT REQUIRED, ME 99999
Owner/operator country: Not reported
Owner/operator telephone: (415) 555-1212
Legal status: Private
Owner/Operator Type: Owner
Owner/Op start date: Not reported
Owner/Op end date: Not reported

Owner/operator name: NOT REQUIRED
Owner/operator address: NOT REQUIRED
NOT REQUIRED, ME 99999
Owner/operator country: Not reported
Owner/operator telephone: (415) 555-1212
Legal status: Private
Owner/Operator Type: Operator
Owner/Op start date: Not reported
Owner/Op end date: Not reported

Handler Activities Summary:

U.S. importer of hazardous waste: No
Mixed waste (haz. and radioactive): No
Recycler of hazardous waste: No
Transporter of hazardous waste: No
Treater, storer or disposer of HW: No
Underground injection activity: No
On-site burner exemption: No
Furnace exemption: No
Used oil fuel burner: No
Used oil processor: No
Used oil refiner: No
Used oil fuel marketer to burner: No
Used oil Specification marketer: No
Used oil transfer facility: No
Used oil transporter: No

Violation Status: No violations found

ENVIROSTOR:

Facility ID: 60001007

Map ID
Direction
Distance
Elevation

MAP FINDINGS

Site

Database(s)

EDR ID Number
EPA ID Number

LIFE CHIROPRACTIC COLLEGE WEST (Continued)

1000195771

Status: No Further Action
Status Date: 12/17/2009
Site Code: 204226
Site Type: School Investigation
Site Type Detailed: School
Acres: 11.78
NPL: NO
Regulatory Agencies: SMBRP
Lead Agency: SMBRP
Program Manager: Not reported
Supervisor: Mark Malinowski
Division Branch: Northern California Schools & Santa Susana
Assembly: 20
Senate: 10
Special Program: Not reported
Restricted Use: NO
Site Mgmt Req: NONE SPECIFIED
Funding: School District
Latitude: 37.67492
Longitude: -122.1509
APN: NONE SPECIFIED
Past Use: AGRICULTURAL - ROW CROPS, SCHOOL - HIGH SCHOOL
Potential COC: Arsenic Benzene Chlordane DDD DDE DDT Endrin Lead
Tetrachloroethylene (PCE Toxaphene TPH-diesel TPH-gas
1,1,1-Trichloroethane (TCA Trichloroethylene (TCE Vinyl chloride
Confirmed COC: 30001-NO 30003-NO 30004-NO 30022-NO 30024-NO 30025-NO 30026-NO
30023-NO 30027-NO 30028-NO 30013-NO 30006-NO 30007-NO 30008-NO
30010-NO No Contaminants found
Potential Description: OTH, SOIL
Alias Name: 204226
Alias Type: Project Code (Site Code)
Alias Name: 60001007
Alias Type: Envirostor ID Number

Completed Info:

Completed Area Name: PROJECT WIDE
Completed Sub Area Name: Not reported
Completed Document Type: Environmental Oversight Agreement
Completed Date: 12/17/2008
Comments: EOA signed by Sacramento Unit Chief.

Completed Area Name: PROJECT WIDE
Completed Sub Area Name: Not reported
Completed Document Type: Inactive Status Letter
Completed Date: 01/28/2009
Comments: Signed and processed inactive letter.

Completed Area Name: PROJECT WIDE
Completed Sub Area Name: Not reported
Completed Document Type: Cost Recovery Closeout Memo
Completed Date: 12/23/2009
Comments: DTSC sent a CRU to the accounting unit to summarize costs associated with the EOA Docket No. HSA-EOA-08/09-072

Completed Area Name: PROJECT WIDE
Completed Sub Area Name: Not reported
Completed Document Type: Other Report
Completed Date: 03/16/2009

Map ID
Direction
Distance
Elevation

MAP FINDINGS

Site

Database(s)

EDR ID Number
EPA ID Number

LIFE CHIROPRACTIC COLLEGE WEST (Continued)

1000195771

Comments: Phase I provided as background - PEA required.

Completed Area Name: PROJECT WIDE
Completed Sub Area Name: Not reported
Completed Document Type: Preliminary Endangerment Assessment Workplan
Completed Date: 05/01/2009
Comments: DTSC received and approved the revised workplan for implementation.

Completed Area Name: PROJECT WIDE
Completed Sub Area Name: Not reported
Completed Document Type: Preliminary Endangerment Assessment Report
Completed Date: 12/17/2009
Comments: DTSC approved the PEA with a no further action determination for Kipp King on December 17, 2009.

Completed Area Name: PROJECT WIDE
Completed Sub Area Name: Not reported
Completed Document Type: Preliminary Endangerment Assessment Tech Memo
Completed Date: 07/15/2009
Comments: DTSC PM and toxicologist reviewed the SSI step-out sampling plan and agreed that is was adequate for delineation of soil around one portable.

Future Area Name: Not reported
Future Sub Area Name: Not reported
Future Document Type: Not reported
Future Due Date: Not reported
Schedule Area Name: Not reported
Schedule Sub Area Name: Not reported
Schedule Document Type: Not reported
Schedule Due Date: Not reported
Schedule Revised Date: Not reported

SCH:

Facility ID: 60001007
Site Type: School Investigation
Site Type Detail: School
Site Mgmt. Req.: NONE SPECIFIED
Acres: 11.78
National Priorities List: NO
Cleanup Oversight Agencies: SMBRP
Lead Agency: SMBRP
Lead Agency Description: DTSC - Site Cleanup Program
Project Manager: Not reported
Supervisor: Mark Malinowski
Division Branch: Northern California Schools & Santa Susana
Site Code: 204226
Assembly: 20
Senate: 10
Special Program Status: Not reported
Status: No Further Action
Status Date: 12/17/2009
Restricted Use: NO
Funding: School District
Latitude: 37.67492
Longitude: -122.1509

Map ID
Direction
Distance
Elevation

MAP FINDINGS

Site

Database(s)

EDR ID Number
EPA ID Number

LIFE CHIROPRACTIC COLLEGE WEST (Continued)

1000195771

APN: NONE SPECIFIED
Past Use: AGRICULTURAL - ROW CROPS, SCHOOL - HIGH SCHOOL
Potential COC: Arsenic, Arsenic, Benzene, Chlordane, DDD, DDE, DDT, Endrin, Lead, Tetrachloroethylene (PCE, Toxaphene, TPH-diesel, TPH-gas, 1,1,1-Trichloroethane (TCA, Trichloroethylene (TCE, Vinyl chloride
Confirmed COC: 30001-NO, 30003-NO, 30004-NO, 30022-NO, 30024-NO, 30025-NO, 30026-NO, 30023-NO, 30027-NO, 30028-NO, 30013-NO, 30006-NO, 30007-NO, 30008-NO, 30010-NO, No Contaminants found
Potential Description: OTH, SOIL
Alias Name: 204226
Alias Type: Project Code (Site Code)
Alias Name: 60001007
Alias Type: Envirostor ID Number
Completed Info:
Completed Area Name: PROJECT WIDE
Completed Sub Area Name: Not reported
Completed Document Type: Environmental Oversight Agreement
Completed Date: 12/17/2008
Comments: EOA signed by Sacramento Unit Chief.
Completed Area Name: PROJECT WIDE
Completed Sub Area Name: Not reported
Completed Document Type: Inactive Status Letter
Completed Date: 01/28/2009
Comments: Signed and processed inactive letter.
Completed Area Name: PROJECT WIDE
Completed Sub Area Name: Not reported
Completed Document Type: Cost Recovery Closeout Memo
Completed Date: 12/23/2009
Comments: DTSC sent a CRU to the accounting unit to summarize costs associated with the EOA Docket No. HSA-EOA-08/09-072
Completed Area Name: PROJECT WIDE
Completed Sub Area Name: Not reported
Completed Document Type: Other Report
Completed Date: 03/16/2009
Comments: Phase I provided as background - PEA required.
Completed Area Name: PROJECT WIDE
Completed Sub Area Name: Not reported
Completed Document Type: Preliminary Endangerment Assessment Workplan
Completed Date: 05/01/2009
Comments: DTSC received and approved the revised workplan for implementation.
Completed Area Name: PROJECT WIDE
Completed Sub Area Name: Not reported
Completed Document Type: Preliminary Endangerment Assessment Report
Completed Date: 12/17/2009
Comments: DTSC approved the PEA with a no further action determination for Kipp King on December 17, 2009.
Completed Area Name: PROJECT WIDE
Completed Sub Area Name: Not reported
Completed Document Type: Preliminary Endangerment Assessment Tech Memo
Completed Date: 07/15/2009
Comments: DTSC PM and toxicologist reviewed the SSI step-out sampling plan and

Map ID
Direction
Distance
Elevation

MAP FINDINGS

Site

Database(s)

EDR ID Number
EPA ID Number

LIFE CHIROPRACTIC COLLEGE WEST (Continued)

1000195771

agreed that is was adequate for delineation of soil around one portable.

Future Area Name: Not reported
Future Sub Area Name: Not reported
Future Document Type: Not reported
Future Due Date: Not reported
Schedule Area Name: Not reported
Schedule Sub Area Name: Not reported
Schedule Document Type: Not reported
Schedule Due Date: Not reported
Schedule Revised Date: Not reported

FINDS:

Registry ID: 110002783667

Environmental Interest/Information System

RCRAInfo is a national information system that supports the Resource Conservation and Recovery Act (RCRA) program through the tracking of events and activities related to facilities that generate, transport, and treat, store, or dispose of hazardous waste. RCRAInfo allows RCRA program staff to track the notification, permit, compliance, and corrective action activities required under RCRA.

HAZNET:

envid: 1000195771
Year: 2000
GEPaid: CAD982033813
Contact: STEPHEN JAMES - LAB MGR
Telephone: 5102769013
Mailing Name: Not reported
Mailing Address: 25001 INDUSTRIAL BLVD
Mailing City,St,Zip: HAYWARD, CA 945451315
Gen County: Not reported
TSD EPA ID: WAD991281767
TSD County: Not reported
Waste Category: Liquids with mercury >= 20 Mg./L
Disposal Method: Recycler
Tons: 0
Cat Decode: Liquids with mercury >= 20 Mg./L
Method Decode: Recycler
Facility County: Alameda

envid: 1000195771
Year: 1999
GEPaid: CAD982033813
Contact: Not reported
Telephone: 0000000000
Mailing Name: Not reported
Mailing Address: 2005 VIA BARRETT
Mailing City,St,Zip: SAN LORENZO, CA 945801315
Gen County: Not reported
TSD EPA ID: CAD044429835
TSD County: Not reported

Map ID
Direction
Distance
Elevation

MAP FINDINGS

Site

Database(s)

EDR ID Number
EPA ID Number

LIFE CHIROPRACTIC COLLEGE WEST (Continued)

1000195771

Waste Category: Unspecified organic liquid mixture
Disposal Method: Disposal, Other
Tons: .3336
Cat Decode: Unspecified organic liquid mixture
Method Decode: Disposal, Other
Facility County: 1

NPDES:

Npdes Number: CAS000002
Facility Status: Terminated
Agency Id: 0
Region: 2
Regulatory Measure Id: 424576
Order No: 2009-0009-DWQ
Regulatory Measure Type: Enrollee
Place Id: Not reported
WDID: 2 01C363221
Program Type: Construction
Adoption Date Of Regulatory Measure: Not reported
Effective Date Of Regulatory Measure: 03/14/2012
Expiration Date Of Regulatory Measure: Not reported
Termination Date Of Regulatory Measure: 07/22/2013
Discharge Name: KIPP Bay Area Schools
Discharge Address: 1404 Franklin Street
Discharge City: oakland
Discharge State: California
Discharge Zip: 94607
RECEIVED DATE: Not reported
PROCESSED DATE: Not reported
STATUS CODE NAME: Not reported
STATUS DATE: Not reported
PLACE SIZE: Not reported
PLACE SIZE UNIT: Not reported
FACILITY CONTACT NAME: Not reported
FACILITY CONTACT TITLE: Not reported
FACILITY CONTACT PHONE: Not reported
FACILITY CONTACT PHONE EXT: Not reported
FACILITY CONTACT EMAIL: Not reported
OPERATOR NAME: Not reported
OPERATOR ADDRESS: Not reported
OPERATOR CITY: Not reported
OPERATOR STATE: Not reported
OPERATOR ZIP: Not reported
OPERATOR CONTACT NAME: Not reported
OPERATOR CONTACT TITLE: Not reported
OPERATOR CONTACT PHONE: Not reported
OPERATOR CONTACT PHONE EXT: Not reported
OPERATOR CONTACT EMAIL: Not reported
OPERATOR TYPE: Not reported
DEVELOPER NAME: Not reported
DEVELOPER ADDRESS: Not reported
DEVELOPER CITY: Not reported
DEVELOPER STATE: Not reported
DEVELOPER ZIP: Not reported
DEVELOPER CONTACT NAME: Not reported
DEVELOPER CONTACT TITLE: Not reported
CONSTYPE LINEAR UTILITY IND: Not reported

Map ID
Direction
Distance
Elevation

MAP FINDINGS

Site

Database(s)

EDR ID Number
EPA ID Number

LIFE CHIROPRACTIC COLLEGE WEST (Continued)

1000195771

EMERGENCY PHONE NO: Not reported
EMERGENCY PHONE EXT: Not reported
CONSTYPE ABOVE GROUND IND: Not reported
CONSTYPE BELOW GROUND IND: Not reported
CONSTYPE CABLE LINE IND: Not reported
CONSTYPE COMM LINE IND: Not reported
CONSTYPE COMMERTIAL IND: Not reported
CONSTYPE ELECTRICAL LINE IND: Not reported
CONSTYPE GAS LINE IND: Not reported
CONSTYPE INDUSTRIAL IND: Not reported
CONSTYPE OTHER DESRIPTION: Not reported
CONSTYPE OTHER IND: Not reported
CONSTYPE RECONS IND: Not reported
CONSTYPE RESIDENTIAL IND: Not reported
CONSTYPE TRANSPORT IND: Not reported
CONSTYPE UTILITY DESCRIPTION: Not reported
CONSTYPE UTILITY IND: Not reported
CONSTYPE WATER SEWER IND: Not reported
DIR DISCHARGE USWATER IND: Not reported
RECEIVING WATER NAME: Not reported
CERTIFIER NAME: Not reported
CERTIFIER TITLE: Not reported
CERTIFICATION DATE: Not reported
PRIMARY SIC: Not reported
SECONDARY SIC: Not reported
TERTIARY SIC: Not reported

Npdes Number: Not reported
Facility Status: Not reported
Agency Id: Not reported
Region: 2
Regulatory Measure Id: 424576
Order No: Not reported
Regulatory Measure Type: Construction
Place Id: Not reported
WDID: 2 01C363221
Program Type: Not reported
Adoption Date Of Regulatory Measure: Not reported
Effective Date Of Regulatory Measure: Not reported
Expiration Date Of Regulatory Measure: Not reported
Termination Date Of Regulatory Measure: 7/22/2013
Discharge Name: Not reported
Discharge Address: Not reported
Discharge City: Not reported
Discharge State: Not reported
Discharge Zip: Not reported
RECEIVED DATE: 2/28/2012
PROCESSED DATE: 3/14/2012
STATUS CODE NAME: Terminated
STATUS DATE: 11/13/2013
PLACE SIZE: 7.85
PLACE SIZE UNIT: Acres
FACILITY CONTACT NAME: Tracy Hanna
FACILITY CONTACT TITLE: Project Manger
FACILITY CONTACT PHONE: 510-265-4539
FACILITY CONTACT PHONE EXT: Not reported
FACILITY CONTACT EMAIL: tracy.hanna@kippbayarea.org

Map ID
Direction
Distance
Elevation

MAP FINDINGS

Site

Database(s)

EDR ID Number
EPA ID Number

LIFE CHIROPRACTIC COLLEGE WEST (Continued)

1000195771

OPERATOR NAME: KIPP Bay Area Schools
OPERATOR ADDRESS: 1404 Franklin Street
OPERATOR CITY: oakland
OPERATOR STATE: California
OPERATOR ZIP: 94607
OPERATOR CONTACT NAME: Tracy Hanna
OPERATOR CONTACT TITLE: Project Manger
OPERATOR CONTACT PHONE: 510-265-4539
OPERATOR CONTACT PHONE EXT: Not reported
OPERATOR CONTACT EMAIL: tracy.hanna@kippbayarea.org
OPERATOR TYPE: Other
DEVELOPER NAME: Kipp Bridge Caharter School
DEVELOPER ADDRESS: 991 14th Street
DEVELOPER CITY: oakland
DEVELOPER STATE: California
DEVELOPER ZIP: 94607
DEVELOPER CONTACT NAME: Tracy Hanna
DEVELOPER CONTACT TITLE: Project Manger
CONSTYPE LINEAR UTILITY IND: N
EMERGENCY PHONE NO: Not reported
EMERGENCY PHONE EXT: Not reported
CONSTYPE ABOVE GROUND IND: Not reported
CONSTYPE BELOW GROUND IND: Not reported
CONSTYPE CABLE LINE IND: Not reported
CONSTYPE COMM LINE IND: Not reported
CONSTYPE COMMERCIAL IND: Not reported
CONSTYPE ELECTRICAL LINE IND: Not reported
CONSTYPE GAS LINE IND: Not reported
CONSTYPE INDUSTRIAL IND: Not reported
CONSTYPE OTHER DESCRIPTION: School
CONSTYPE OTHER IND: Y
CONSTYPE RECONS IND: Not reported
CONSTYPE RESIDENTIAL IND: Not reported
CONSTYPE TRANSPORT IND: Not reported
CONSTYPE UTILITY DESCRIPTION: Not reported
CONSTYPE UTILITY IND: Not reported
CONSTYPE WATER SEWER IND: Not reported
DIR DISCHARGE USWATER IND: N
RECEIVING WATER NAME: Not reported
CERTIFIER NAME: Tracy Hanna
CERTIFIER TITLE: QSD
CERTIFICATION DATE: 01-AUG-12
PRIMARY SIC: Not reported
SECONDARY SIC: Not reported
TERTIARY SIC: Not reported

ECHO:

Envid: 1000195771
Registry ID: 110002783667
DFR URL: http://echo.epa.gov/detailed_facility_report?fid=110002783667

MAP FINDINGS

Map ID
 Direction
 Distance
 Elevation

Site

Database(s)

EDR ID Number
 EPA ID Number

B11 **AIR TRAFFIC CONTROL TOWER**
SE **20301 SKYWEST DR**
1/2-1 **HAYWARD, CA 94541**
0.843 mi.
4452 ft. **Site 1 of 2 in cluster B**

RESPONSE **S101580454**
ENVIROSTOR **N/A**
 LUST
 SWEEPS UST
 CA FID UST
HIST CORTESE
 NPDES

Relative:
Higher

Actual:
30 ft.

RESPONSE:

Facility ID: 1970008
 Site Type: State Response
 Site Type Detail: FUDS
 Acres: 727
 National Priorities List: NO
 Cleanup Oversight Agencies: SMBRP
 Lead Agency Description: DTSC - Site Cleanup Program
 Project Manager: Jacinto Soto
 Supervisor: Karen Toth
 Division Branch: Cleanup Berkeley
 Site Code: 900196
 Site Mgmt. Req.: NONE SPECIFIED
 Assembly: 20
 Senate: 10
 Special Program Status: Not reported
 Status: Active
 Status Date: 01/22/2015
 Restricted Use: NO
 Funding: DERA
 Latitude: 37.66279
 Longitude: -122.1204
 APN: NONE SPECIFIED
 Past Use: FIRE TRAINING AREAS, FUEL - AIRCRAFT STORAGE/ REFUELING, FUEL - VEHICLE STORAGE/ REFUELING
 Potential COC : * HYDROCARBON SOLVENTS
 Confirmed COC: NONE SPECIFIED
 Potential Description: SOIL
 Alias Name: Not reported
 Alias Type: Not reported

Completed Info:

Completed Area Name: Not reported
 Completed Sub Area Name: Not reported
 Completed Document Type: Not reported
 Completed Date: Not reported
 Comments: Not reported

 Future Area Name: Not reported
 Future Sub Area Name: Not reported
 Future Document Type: Not reported
 Future Due Date: Not reported
 Schedule Area Name: Not reported
 Schedule Sub Area Name: Not reported
 Schedule Document Type: Not reported
 Schedule Due Date: Not reported
 Schedule Revised Date: Not reported

ENVIROSTOR:

Facility ID: 1970008
 Status: Active

Map ID
Direction
Distance
Elevation

MAP FINDINGS

Site

Database(s)

EDR ID Number
EPA ID Number

AIR TRAFFIC CONTROL TOWER (Continued)

S101580454

Status Date: 01/22/2015
Site Code: 900196
Site Type: State Response
Site Type Detailed: FUDS
Acres: 727
NPL: NO
Regulatory Agencies: SMBRP
Lead Agency: SMBRP
Program Manager: Jacinto Soto
Supervisor: Karen Toth
Division Branch: Cleanup Berkeley
Assembly: 20
Senate: 10
Special Program: Not reported
Restricted Use: NO
Site Mgmt Req: NONE SPECIFIED
Funding: DERA
Latitude: 37.66279
Longitude: -122.1204
APN: NONE SPECIFIED
Past Use: FIRE TRAINING AREAS, FUEL - AIRCRAFT STORAGE/ REFUELING, FUEL - VEHICLE STORAGE/ REFUELING
Potential COC: * HYDROCARBON SOLVENTS
Confirmed COC: NONE SPECIFIED
Potential Description: SOIL
Alias Name: Not reported
Alias Type: Not reported

Completed Info:

Completed Area Name: Not reported
Completed Sub Area Name: Not reported
Completed Document Type: Not reported
Completed Date: Not reported
Comments: Not reported

Future Area Name: Not reported
Future Sub Area Name: Not reported
Future Document Type: Not reported
Future Due Date: Not reported
Schedule Area Name: Not reported
Schedule Sub Area Name: Not reported
Schedule Document Type: Not reported
Schedule Due Date: Not reported
Schedule Revised Date: Not reported

LUST:

Region: STATE
Global Id: T0600102050
Latitude: 37.662902964
Longitude: -122.120647
Case Type: LUST Cleanup Site
Status: Completed - Case Closed
Status Date: 12/07/2011
Lead Agency: HAYWARD, CITY OF
Case Worker: DMG
Local Agency: HAYWARD, CITY OF
RB Case Number: 01-2233

Map ID
Direction
Distance
Elevation

MAP FINDINGS

Site

Database(s)

EDR ID Number
EPA ID Number

AIR TRAFFIC CONTROL TOWER (Continued)

S101580454

LOC Case Number: 01-2233
File Location: Local Agency
Potential Media Affect: Other Groundwater (uses other than drinking water)
Potential Contaminants of Concern: Gasoline
Site History: Not reported

[Click here to access the California GeoTracker records for this facility:](#)

Contact:

Global Id: T0600102050
Contact Type: Local Agency Caseworker
Contact Name: DANILO M. GALANG
Organization Name: HAYWARD, CITY OF
Address: 777 B STREET
City: HAYWARD
Email: danny.galang@hayward-ca.gov
Phone Number: Not reported

Global Id: T0600102050
Contact Type: Regional Board Caseworker
Contact Name: Regional Water Board
Organization Name: SAN FRANCISCO BAY RWQCB (REGION 2)
Address: 1515 CLAY ST SUITE 1400
City: OAKLAND
Email: Not reported
Phone Number: Not reported

Status History:

Global Id: T0600102050
Status: Completed - Case Closed
Status Date: 12/07/2011

Global Id: T0600102050
Status: Open - Case Begin Date
Status Date: 10/05/1995

Global Id: T0600102050
Status: Open - Site Assessment
Status Date: 06/17/1997

Global Id: T0600102050
Status: Open - Verification Monitoring
Status Date: 04/16/1996

Global Id: T0600102050
Status: Open - Verification Monitoring
Status Date: 07/21/2008

Regulatory Activities:

Global Id: T0600102050
Action Type: ENFORCEMENT
Date: 12/07/2011
Action: Closure/No Further Action Letter

Global Id: T0600102050
Action Type: RESPONSE
Date: 12/01/2011

Map ID
Direction
Distance
Elevation

MAP FINDINGS

Site

Database(s)

EDR ID Number
EPA ID Number

AIR TRAFFIC CONTROL TOWER (Continued)

S101580454

Action: Well Destruction Report

Global Id: T0600102050
Action Type: Other
Date: 10/05/1995
Action: Leak Stopped

Global Id: T0600102050
Action Type: REMEDIATION
Date: 01/19/1996
Action: Other (Use Description Field)

Global Id: T0600102050
Action Type: REMEDIATION
Date: 04/15/1996
Action: Monitored Natural Attenuation

Global Id: T0600102050
Action Type: Other
Date: 10/05/1995
Action: Leak Discovery

Global Id: T0600102050
Action Type: Other
Date: 01/19/1996
Action: Leak Reported

Global Id: T0600102050
Action Type: ENFORCEMENT
Date: 12/06/2011
Action: File Review - Closure

Global Id: T0600102050
Action Type: ENFORCEMENT
Date: 07/07/2011
Action: File Review - Closure - #5608976006

SWEEPS UST:

Status: Active
Comp Number: 60261
Number: 7
Board Of Equalization: 44-000943
Referral Date: 07-08-93
Action Date: 03-24-94
Created Date: 02-29-88
Owner Tank Id: 12
SWRCB Tank Id: 01-003-060261-000001
Tank Status: A
Capacity: 500
Active Date: 03-12-92
Tank Use: PETROLEUM
STG: P
Content: REGULAR UNLE
Number Of Tanks: 1

Map ID
Direction
Distance
Elevation

MAP FINDINGS

Site

Database(s)

EDR ID Number
EPA ID Number

AIR TRAFFIC CONTROL TOWER (Continued)

S101580454

CA FID UST:

Facility ID: 01002916
Regulated By: UTNKA
Regulated ID: 00060261
Cortese Code: Not reported
SIC Code: Not reported
Facility Phone: 5107833522
Mail To: Not reported
Mailing Address: 21615 HESPERIAN
Mailing Address 2: Not reported
Mailing City,St,Zip: HAYWARD 94541
Contact: Not reported
Contact Phone: Not reported
DUNS Number: Not reported
NPDES Number: Not reported
EPA ID: Not reported
Comments: Not reported
Status: Active

HIST CORTESE:

Region: CORTESE
Facility County Code: 1
Reg By: CALSI
Reg Id: 01970008

NPDES:

Npdes Number: CAS000001
Facility Status: Active
Agency Id: 0
Region: 2
Regulatory Measure Id: 180681
Order No: 97-03-DWQ
Regulatory Measure Type: Enrollee
Place Id: Not reported
WDID: 2 011001978
Program Type: Industrial
Adoption Date Of Regulatory Measure: Not reported
Effective Date Of Regulatory Measure: 03/30/1992
Expiration Date Of Regulatory Measure: Not reported
Termination Date Of Regulatory Measure: Not reported
Discharge Name: Hayward City
Discharge Address: 20301 Skywest Dr
Discharge City: Hayward
Discharge State: California
Discharge Zip: 94541
RECEIVED DATE: Not reported
PROCESSED DATE: Not reported
STATUS CODE NAME: Not reported
STATUS DATE: Not reported
PLACE SIZE: Not reported
PLACE SIZE UNIT: Not reported
FACILITY CONTACT NAME: Not reported
FACILITY CONTACT TITLE: Not reported
FACILITY CONTACT PHONE: Not reported
FACILITY CONTACT PHONE EXT: Not reported
FACILITY CONTACT EMAIL: Not reported

Map ID
Direction
Distance
Elevation

MAP FINDINGS

Site

Database(s)

EDR ID Number
EPA ID Number

AIR TRAFFIC CONTROL TOWER (Continued)

S101580454

OPERATOR NAME: Not reported
OPERATOR ADDRESS: Not reported
OPERATOR CITY: Not reported
OPERATOR STATE: Not reported
OPERATOR ZIP: Not reported
OPERATOR CONTACT NAME: Not reported
OPERATOR CONTACT TITLE: Not reported
OPERATOR CONTACT PHONE: Not reported
OPERATOR CONTACT PHONE EXT: Not reported
OPERATOR CONTACT EMAIL: Not reported
OPERATOR TYPE: Not reported
DEVELOPER NAME: Not reported
DEVELOPER ADDRESS: Not reported
DEVELOPER CITY: Not reported
DEVELOPER STATE: Not reported
DEVELOPER ZIP: Not reported
DEVELOPER CONTACT NAME: Not reported
DEVELOPER CONTACT TITLE: Not reported
CONSTYPE LINEAR UTILITY IND: Not reported
EMERGENCY PHONE NO: Not reported
EMERGENCY PHONE EXT: Not reported
CONSTYPE ABOVE GROUND IND: Not reported
CONSTYPE BELOW GROUND IND: Not reported
CONSTYPE CABLE LINE IND: Not reported
CONSTYPE COMM LINE IND: Not reported
CONSTYPE COMMERCIAL IND: Not reported
CONSTYPE ELECTRICAL LINE IND: Not reported
CONSTYPE GAS LINE IND: Not reported
CONSTYPE INDUSTRIAL IND: Not reported
CONSTYPE OTHER DESCRIPTION: Not reported
CONSTYPE OTHER IND: Not reported
CONSTYPE RECONS IND: Not reported
CONSTYPE RESIDENTIAL IND: Not reported
CONSTYPE TRANSPORT IND: Not reported
CONSTYPE UTILITY DESCRIPTION: Not reported
CONSTYPE UTILITY IND: Not reported
CONSTYPE WATER SEWER IND: Not reported
DIR DISCHARGE USWATER IND: Not reported
RECEIVING WATER NAME: Not reported
CERTIFIER NAME: Not reported
CERTIFIER TITLE: Not reported
CERTIFICATION DATE: Not reported
PRIMARY SIC: Not reported
SECONDARY SIC: Not reported
TERTIARY SIC: Not reported

Npdes Number: Not reported
Facility Status: Not reported
Agency Id: Not reported
Region: 2
Regulatory Measure Id: 180681
Order No: Not reported
Regulatory Measure Type: Industrial
Place Id: Not reported
WDID: 2 011001978
Program Type: Not reported
Adoption Date Of Regulatory Measure: Not reported

Map ID
Direction
Distance
Elevation

MAP FINDINGS

Site

Database(s)

EDR ID Number
EPA ID Number

AIR TRAFFIC CONTROL TOWER (Continued)

S101580454

Effective Date Of Regulatory Measure:	Not reported
Expiration Date Of Regulatory Measure:	Not reported
Termination Date Of Regulatory Measure:	Not reported
Discharge Name:	Not reported
Discharge Address:	Not reported
Discharge City:	Not reported
Discharge State:	Not reported
Discharge Zip:	Not reported
RECEIVED DATE:	5/9/2008
PROCESSED DATE:	3/30/1992
STATUS CODE NAME:	Active
STATUS DATE:	3/30/1992
PLACE SIZE:	521
PLACE SIZE UNIT:	Acres
FACILITY CONTACT NAME:	Sean Moran
FACILITY CONTACT TITLE:	Not reported
FACILITY CONTACT PHONE:	510-293-8669
FACILITY CONTACT PHONE EXT:	Not reported
FACILITY CONTACT EMAIL:	sean.moran@hayward-ca.gov
OPERATOR NAME:	Hayward City
OPERATOR ADDRESS:	20301 Skywest Dr
OPERATOR CITY:	Hayward
OPERATOR STATE:	California
OPERATOR ZIP:	94541
OPERATOR CONTACT NAME:	Sean Moran
OPERATOR CONTACT TITLE:	Not reported
OPERATOR CONTACT PHONE:	510-293-8669
OPERATOR CONTACT PHONE EXT:	Not reported
OPERATOR CONTACT EMAIL:	sean.moran@hayward-ca.gov
OPERATOR TYPE:	Other
DEVELOPER NAME:	Not reported
DEVELOPER ADDRESS:	Not reported
DEVELOPER CITY:	Not reported
DEVELOPER STATE:	California
DEVELOPER ZIP:	Not reported
DEVELOPER CONTACT NAME:	Not reported
DEVELOPER CONTACT TITLE:	Not reported
CONSTYPE LINEAR UTILITY IND:	Not reported
EMERGENCY PHONE NO:	510-385-1103
EMERGENCY PHONE EXT:	Not reported
CONSTYPE ABOVE GROUND IND:	Not reported
CONSTYPE BELOW GROUND IND:	Not reported
CONSTYPE CABLE LINE IND:	Not reported
CONSTYPE COMM LINE IND:	Not reported
CONSTYPE COMMERCIAL IND:	Not reported
CONSTYPE ELECTRICAL LINE IND:	Not reported
CONSTYPE GAS LINE IND:	Not reported
CONSTYPE INDUSTRIAL IND:	Not reported
CONSTYPE OTHER DESCRIPTION:	Not reported
CONSTYPE OTHER IND:	Not reported
CONSTYPE RECONS IND:	Not reported
CONSTYPE RESIDENTIAL IND:	Not reported
CONSTYPE TRANSPORT IND:	Not reported
CONSTYPE UTILITY DESCRIPTION:	Not reported
CONSTYPE UTILITY IND:	Not reported
CONSTYPE WATER SEWER IND:	Not reported
DIR DISCHARGE USWATER IND:	N

Map ID
Direction
Distance
Elevation

MAP FINDINGS

Site

Database(s)

EDR ID Number
EPA ID Number

AIR TRAFFIC CONTROL TOWER (Continued)

S101580454

RECEIVING WATER NAME: Sulfur Creek
CERTIFIER NAME: Douglas McNeeley
CERTIFIER TITLE: Airport Manager
CERTIFICATION DATE: 08-JUN-15
PRIMARY SIC: 4581-Airports, Flying Fields, and Airport Terminal Services
SECONDARY SIC: Not reported
TERTIARY SIC: Not reported

B12
SE
1/2-1
0.843 mi.
4452 ft.

HAYWARD ARMY AIRFIELD
20301 SKYWEST DR
HAYWARD, CA 94541

HIST Cal-Sites **S101661365**
N/A

Site 2 of 2 in cluster B

Relative:
Higher

Calsite:
Region: SACRAMENTO
Facility ID: 01970008
Facility Type: OPEN
Type: OPEN MILITARY BASE
Branch: NO
Branch Name: OMF-NORTHERN CALIF
File Name: HAYWARD ARMY AIRFIELD
State Senate District: 08171995
Status: ANNUAL WORKPLAN (AWP) - ACTIVE SITE
Status Name: ANNUAL WORKPLAN - ACTIVE SITE
Lead Agency: DEPT OF TOXIC SUBSTANCES CONTROL
NPL: Not Listed
SIC Code: 97
SIC Name: NATIONAL SECURITY/INTERNATIONAL AFFAIRS
Access: Controlled
Cortese: Not reported
Hazardous Ranking Score: Not reported
Date Site Hazard Ranked: Not reported
Groundwater Contamination: Suspected
Staff Member Responsible for Site: LMCMAHA1
Supervisor Responsible for Site: Not reported
Region Water Control Board: SF
Region Water Control Board Name: SAN FRANCISCO BAY
Lat/Long Direction: Not reported
Lat/Long (dms): 0 0 0 / 0 0 0
Lat/long Method: Not reported
Lat/Long Description: Not reported
State Assembly District Code: 18
State Senate District Code: 10
Facility ID: 01970008
Activity: PEA
Activity Name: PRELIMINARY ENDANGERMENT ASSESSMENT
AWP Code: BASWD
Proposed Budget: 0
AWP Completion Date: 03312010
Revised Due Date: Not reported
Comments Date: Not reported
Est Person-Yrs to complete: 0
Estimated Size: Not reported
Request to Delete Activity: Not reported
Activity Status: AWP
Definition of Status: ANNUAL WORKPLAN - ACTIVE SITE
Liquids Removed (Gals): 0

Actual:
30 ft.

Map ID
Direction
Distance
Elevation

MAP FINDINGS

Site

Database(s)

EDR ID Number
EPA ID Number

HAYWARD ARMY AIRFIELD (Continued)

S101661365

Liquids Treated (Gals): 0
Action Included Capping: Not reported
Well Decommissioned: Not reported
Action Included Fencing: Not reported
Removal Action Certification: Not reported
Activity Comments: Not reported
For Commercial Reuse: 0
For Industrial Reuse: 0
For Residential Reuse: 0
Unknown Type: 0
Alternate Address: 1525 WEST WINSTON AVE.
Alternate City,St,Zip: HAYWARD, CA 94545
Alternate Address: 20301 SKYWEST DR
Alternate City,St,Zip: HAYWARD, CA 94541
Alternate Address: 20301 SKYWEST DRIVE
Alternate City,St,Zip: HAYWARD, CA 94545
Background Info: Hayward Army Airfield came into operation in the early 1940s, with the entry of the United States into World War II. The airfield had two runways, and at least 4 areas where planes were defueled. One of the defueling areas is located on the Hayward Air National Guard Station, which is currently active. Three burn areas are also known to have been present on the site. *** OPERABLE UNIT/SITE DESCRIPTIONS *** BA01 - Burn Area 1: COCs: Unknown BA02 - Burn Area 2: COCs: Unknown BA03 - Burn Area 3: COCs: Unknown DEF01 - Defueling Area 1: COCs Unknown DEF02 - Defueling Area 2: COCs Unknown DEF03 - Defueling Area 3: COCs: Unknown * ** Commitment Description *** BASWD - Basewide activity; meaning it should cover the area of the former Hayward Army Airfield.
Comments Date: Not reported
Comments: Not reported
ID Name: Not reported
ID Value: Not reported
Alternate Name: HAYWARD AIR TERMINALHAYWARD ARMY AIRFIELDHayward Army Airfield
Special Programs Code: DSMOA
Special Programs Name: DEFENSE MEMORANDUM OF AGREEMENT

Count: 1 records.

ORPHAN SUMMARY

<u>City</u>	<u>EDR ID</u>	<u>Site Name</u>	<u>Site Address</u>	<u>Zip</u>	<u>Database(s)</u>
ALAMEDA COUNTY	S106235193	SANTA RITA PROPERTY	PARCEL 15 DUBLIN BLVD & HACIEN		SLIC

GOVERNMENT RECORDS SEARCHED / DATA CURRENCY TRACKING

To maintain currency of the following federal and state databases, EDR contacts the appropriate governmental agency on a monthly or quarterly basis, as required.

Number of Days to Update: Provides confirmation that EDR is reporting records that have been updated within 90 days from the date the government agency made the information available to the public.

STANDARD ENVIRONMENTAL RECORDS

Federal NPL site list

NPL: National Priority List

National Priorities List (Superfund). The NPL is a subset of CERCLIS and identifies over 1,200 sites for priority cleanup under the Superfund Program. NPL sites may encompass relatively large areas. As such, EDR provides polygon coverage for over 1,000 NPL site boundaries produced by EPA's Environmental Photographic Interpretation Center (EPIC) and regional EPA offices.

Date of Government Version: 03/07/2016	Source: EPA
Date Data Arrived at EDR: 04/05/2016	Telephone: N/A
Date Made Active in Reports: 04/15/2016	Last EDR Contact: 04/05/2016
Number of Days to Update: 10	Next Scheduled EDR Contact: 04/18/2016
	Data Release Frequency: Quarterly

NPL Site Boundaries

Sources:

EPA's Environmental Photographic Interpretation Center (EPIC)
Telephone: 202-564-7333

EPA Region 1
Telephone 617-918-1143

EPA Region 6
Telephone: 214-655-6659

EPA Region 3
Telephone 215-814-5418

EPA Region 7
Telephone: 913-551-7247

EPA Region 4
Telephone 404-562-8033

EPA Region 8
Telephone: 303-312-6774

EPA Region 5
Telephone 312-886-6686

EPA Region 9
Telephone: 415-947-4246

EPA Region 10
Telephone 206-553-8665

Proposed NPL: Proposed National Priority List Sites

A site that has been proposed for listing on the National Priorities List through the issuance of a proposed rule in the Federal Register. EPA then accepts public comments on the site, responds to the comments, and places on the NPL those sites that continue to meet the requirements for listing.

Date of Government Version: 03/07/2016	Source: EPA
Date Data Arrived at EDR: 04/05/2016	Telephone: N/A
Date Made Active in Reports: 04/15/2016	Last EDR Contact: 04/05/2016
Number of Days to Update: 10	Next Scheduled EDR Contact: 04/18/2016
	Data Release Frequency: Quarterly

NPL LIENS: Federal Superfund Liens

Federal Superfund Liens. Under the authority granted the USEPA by CERCLA of 1980, the USEPA has the authority to file liens against real property in order to recover remedial action expenditures or when the property owner received notification of potential liability. USEPA compiles a listing of filed notices of Superfund Liens.

Date of Government Version: 10/15/1991	Source: EPA
Date Data Arrived at EDR: 02/02/1994	Telephone: 202-564-4267
Date Made Active in Reports: 03/30/1994	Last EDR Contact: 08/15/2011
Number of Days to Update: 56	Next Scheduled EDR Contact: 11/28/2011
	Data Release Frequency: No Update Planned

GOVERNMENT RECORDS SEARCHED / DATA CURRENCY TRACKING

Federal Delisted NPL site list

Delisted NPL: National Priority List Deletions

The National Oil and Hazardous Substances Pollution Contingency Plan (NCP) establishes the criteria that the EPA uses to delete sites from the NPL. In accordance with 40 CFR 300.425.(e), sites may be deleted from the NPL where no further response is appropriate.

Date of Government Version: 03/07/2016	Source: EPA
Date Data Arrived at EDR: 04/05/2016	Telephone: N/A
Date Made Active in Reports: 04/15/2016	Last EDR Contact: 04/05/2016
Number of Days to Update: 10	Next Scheduled EDR Contact: 04/18/2016
	Data Release Frequency: Quarterly

Federal CERCLIS list

FEDERAL FACILITY: Federal Facility Site Information listing

A listing of National Priority List (NPL) and Base Realignment and Closure (BRAC) sites found in the Comprehensive Environmental Response, Compensation and Liability Information System (CERCLIS) Database where EPA Federal Facilities Restoration and Reuse Office is involved in cleanup activities.

Date of Government Version: 11/13/2015	Source: Environmental Protection Agency
Date Data Arrived at EDR: 01/06/2016	Telephone: 703-603-8704
Date Made Active in Reports: 05/20/2016	Last EDR Contact: 04/08/2016
Number of Days to Update: 135	Next Scheduled EDR Contact: 07/18/2016
	Data Release Frequency: Varies

SEMS: Superfund Enterprise Management System

SEMS (Superfund Enterprise Management System) tracks hazardous waste sites, potentially hazardous waste sites, and remedial activities performed in support of EPA's Superfund Program across the United States. The list was formerly know as CERCLIS, renamed to SEMS by the EPA in 2015. The list contains data on potentially hazardous waste sites that have been reported to the USEPA by states, municipalities, private companies and private persons, pursuant to Section 103 of the Comprehensive Environmental Response, Compensation, and Liability Act (CERCLA). This dataset also contains sites which are either proposed to or on the National Priorities List (NPL) and the sites which are in the screening and assessment phase for possible inclusion on the NPL.

Date of Government Version: 03/07/2016	Source: EPA
Date Data Arrived at EDR: 04/05/2016	Telephone: 800-424-9346
Date Made Active in Reports: 04/15/2016	Last EDR Contact: 04/05/2016
Number of Days to Update: 10	Next Scheduled EDR Contact: 08/01/2016
	Data Release Frequency: Quarterly

Federal CERCLIS NFRAP site list

SEMS-ARCHIVE: Superfund Enterprise Management System Archive

GOVERNMENT RECORDS SEARCHED / DATA CURRENCY TRACKING

SEMS-ARCHIVE (Superfund Enterprise Management System Archive) tracks sites that have no further interest under the Federal Superfund Program based on available information. The list was formerly known as the CERCLIS-NFRAP, renamed to SEMS ARCHIVE by the EPA in 2015. EPA may perform a minimal level of assessment work at a site while it is archived if site conditions change and/or new information becomes available. Archived sites have been removed and archived from the inventory of SEMS sites. Archived status indicates that, to the best of EPA's knowledge, assessment at a site has been completed and that EPA has determined no further steps will be taken to list the site on the National Priorities List (NPL), unless information indicates this decision was not appropriate or other considerations require a recommendation for listing at a later time. The decision does not necessarily mean that there is no hazard associated with a given site; it only means that, based upon available information, the location is not judged to be potential NPL site.

Date of Government Version: 03/07/2016	Source: EPA
Date Data Arrived at EDR: 04/05/2016	Telephone: 800-424-9346
Date Made Active in Reports: 04/15/2016	Last EDR Contact: 04/05/2016
Number of Days to Update: 10	Next Scheduled EDR Contact: 08/01/2016
	Data Release Frequency: Quarterly

Federal RCRA CORRACTS facilities list

CORRACTS: Corrective Action Report

CORRACTS identifies hazardous waste handlers with RCRA corrective action activity.

Date of Government Version: 12/09/2015	Source: EPA
Date Data Arrived at EDR: 03/02/2016	Telephone: 800-424-9346
Date Made Active in Reports: 04/05/2016	Last EDR Contact: 03/30/2016
Number of Days to Update: 34	Next Scheduled EDR Contact: 07/11/2016
	Data Release Frequency: Quarterly

Federal RCRA non-CORRACTS TSD facilities list

RCRA-TSDF: RCRA - Treatment, Storage and Disposal

RCRAInfo is EPA's comprehensive information system, providing access to data supporting the Resource Conservation and Recovery Act (RCRA) of 1976 and the Hazardous and Solid Waste Amendments (HSWA) of 1984. The database includes selective information on sites which generate, transport, store, treat and/or dispose of hazardous waste as defined by the Resource Conservation and Recovery Act (RCRA). Transporters are individuals or entities that move hazardous waste from the generator offsite to a facility that can recycle, treat, store, or dispose of the waste. TSDFs treat, store, or dispose of the waste.

Date of Government Version: 12/09/2015	Source: Environmental Protection Agency
Date Data Arrived at EDR: 03/02/2016	Telephone: (415) 495-8895
Date Made Active in Reports: 04/05/2016	Last EDR Contact: 03/30/2016
Number of Days to Update: 34	Next Scheduled EDR Contact: 07/11/2016
	Data Release Frequency: Quarterly

Federal RCRA generators list

RCRA-LQG: RCRA - Large Quantity Generators

RCRAInfo is EPA's comprehensive information system, providing access to data supporting the Resource Conservation and Recovery Act (RCRA) of 1976 and the Hazardous and Solid Waste Amendments (HSWA) of 1984. The database includes selective information on sites which generate, transport, store, treat and/or dispose of hazardous waste as defined by the Resource Conservation and Recovery Act (RCRA). Large quantity generators (LQGs) generate over 1,000 kilograms (kg) of hazardous waste, or over 1 kg of acutely hazardous waste per month.

Date of Government Version: 12/09/2015	Source: Environmental Protection Agency
Date Data Arrived at EDR: 03/02/2016	Telephone: (415) 495-8895
Date Made Active in Reports: 04/05/2016	Last EDR Contact: 03/30/2016
Number of Days to Update: 34	Next Scheduled EDR Contact: 07/11/2016
	Data Release Frequency: Quarterly

GOVERNMENT RECORDS SEARCHED / DATA CURRENCY TRACKING

RCRA-SQG: RCRA - Small Quantity Generators

RCRAInfo is EPA's comprehensive information system, providing access to data supporting the Resource Conservation and Recovery Act (RCRA) of 1976 and the Hazardous and Solid Waste Amendments (HSWA) of 1984. The database includes selective information on sites which generate, transport, store, treat and/or dispose of hazardous waste as defined by the Resource Conservation and Recovery Act (RCRA). Small quantity generators (SQGs) generate between 100 kg and 1,000 kg of hazardous waste per month.

Date of Government Version: 12/09/2015	Source: Environmental Protection Agency
Date Data Arrived at EDR: 03/02/2016	Telephone: (415) 495-8895
Date Made Active in Reports: 04/05/2016	Last EDR Contact: 03/30/2016
Number of Days to Update: 34	Next Scheduled EDR Contact: 07/11/2016
	Data Release Frequency: Quarterly

RCRA-CESQG: RCRA - Conditionally Exempt Small Quantity Generators

RCRAInfo is EPA's comprehensive information system, providing access to data supporting the Resource Conservation and Recovery Act (RCRA) of 1976 and the Hazardous and Solid Waste Amendments (HSWA) of 1984. The database includes selective information on sites which generate, transport, store, treat and/or dispose of hazardous waste as defined by the Resource Conservation and Recovery Act (RCRA). Conditionally exempt small quantity generators (CESQGs) generate less than 100 kg of hazardous waste, or less than 1 kg of acutely hazardous waste per month.

Date of Government Version: 12/09/2015	Source: Environmental Protection Agency
Date Data Arrived at EDR: 03/02/2016	Telephone: (415) 495-8895
Date Made Active in Reports: 04/05/2016	Last EDR Contact: 03/30/2016
Number of Days to Update: 34	Next Scheduled EDR Contact: 07/11/2016
	Data Release Frequency: Varies

Federal institutional controls / engineering controls registries

LUCIS: Land Use Control Information System

LUCIS contains records of land use control information pertaining to the former Navy Base Realignment and Closure properties.

Date of Government Version: 05/28/2015	Source: Department of the Navy
Date Data Arrived at EDR: 05/29/2015	Telephone: 843-820-7326
Date Made Active in Reports: 06/11/2015	Last EDR Contact: 05/16/2016
Number of Days to Update: 13	Next Scheduled EDR Contact: 08/29/2016
	Data Release Frequency: Varies

US ENG CONTROLS: Engineering Controls Sites List

A listing of sites with engineering controls in place. Engineering controls include various forms of caps, building foundations, liners, and treatment methods to create pathway elimination for regulated substances to enter environmental media or effect human health.

Date of Government Version: 09/10/2015	Source: Environmental Protection Agency
Date Data Arrived at EDR: 09/11/2015	Telephone: 703-603-0695
Date Made Active in Reports: 11/03/2015	Last EDR Contact: 02/29/2016
Number of Days to Update: 53	Next Scheduled EDR Contact: 06/13/2016
	Data Release Frequency: Varies

US INST CONTROL: Sites with Institutional Controls

A listing of sites with institutional controls in place. Institutional controls include administrative measures, such as groundwater use restrictions, construction restrictions, property use restrictions, and post remediation care requirements intended to prevent exposure to contaminants remaining on site. Deed restrictions are generally required as part of the institutional controls.

Date of Government Version: 09/10/2015	Source: Environmental Protection Agency
Date Data Arrived at EDR: 09/11/2015	Telephone: 703-603-0695
Date Made Active in Reports: 11/03/2015	Last EDR Contact: 02/29/2016
Number of Days to Update: 53	Next Scheduled EDR Contact: 06/13/2016
	Data Release Frequency: Varies

GOVERNMENT RECORDS SEARCHED / DATA CURRENCY TRACKING

Federal ERNS list

ERNS: Emergency Response Notification System

Emergency Response Notification System. ERNS records and stores information on reported releases of oil and hazardous substances.

Date of Government Version: 03/28/2016
Date Data Arrived at EDR: 03/30/2016
Date Made Active in Reports: 05/20/2016
Number of Days to Update: 51

Source: National Response Center, United States Coast Guard
Telephone: 202-267-2180
Last EDR Contact: 03/30/2016
Next Scheduled EDR Contact: 07/11/2016
Data Release Frequency: Annually

State- and tribal - equivalent NPL

RESPONSE: State Response Sites

Identifies confirmed release sites where DTSC is involved in remediation, either in a lead or oversight capacity. These confirmed release sites are generally high-priority and high potential risk.

Date of Government Version: 02/01/2016
Date Data Arrived at EDR: 02/03/2016
Date Made Active in Reports: 03/22/2016
Number of Days to Update: 48

Source: Department of Toxic Substances Control
Telephone: 916-323-3400
Last EDR Contact: 05/04/2016
Next Scheduled EDR Contact: 08/15/2016
Data Release Frequency: Quarterly

State- and tribal - equivalent CERCLIS

ENVIROSTOR: EnviroStor Database

The Department of Toxic Substances Control's (DTSC's) Site Mitigation and Brownfields Reuse Program's (SMBRP's) EnviroStor database identifies sites that have known contamination or sites for which there may be reasons to investigate further. The database includes the following site types: Federal Superfund sites (National Priorities List (NPL)); State Response, including Military Facilities and State Superfund; Voluntary Cleanup; and School sites. EnviroStor provides similar information to the information that was available in CalSites, and provides additional site information, including, but not limited to, identification of formerly-contaminated properties that have been released for reuse, properties where environmental deed restrictions have been recorded to prevent inappropriate land uses, and risk characterization information that is used to assess potential impacts to public health and the environment at contaminated sites.

Date of Government Version: 02/01/2016
Date Data Arrived at EDR: 02/03/2016
Date Made Active in Reports: 03/22/2016
Number of Days to Update: 48

Source: Department of Toxic Substances Control
Telephone: 916-323-3400
Last EDR Contact: 05/04/2016
Next Scheduled EDR Contact: 08/15/2016
Data Release Frequency: Quarterly

State and tribal landfill and/or solid waste disposal site lists

SWF/LF (SWIS): Solid Waste Information System

Active, Closed and Inactive Landfills. SWF/LF records typically contain an inventory of solid waste disposal facilities or landfills. These may be active or inactive facilities or open dumps that failed to meet RCRA Section 4004 criteria for solid waste landfills or disposal sites.

Date of Government Version: 02/15/2016
Date Data Arrived at EDR: 02/17/2016
Date Made Active in Reports: 04/01/2016
Number of Days to Update: 44

Source: Department of Resources Recycling and Recovery
Telephone: 916-341-6320
Last EDR Contact: 05/18/2016
Next Scheduled EDR Contact: 08/29/2016
Data Release Frequency: Quarterly

State and tribal leaking storage tank lists

GOVERNMENT RECORDS SEARCHED / DATA CURRENCY TRACKING

LUST: Geotracker's Leaking Underground Fuel Tank Report

Leaking Underground Storage Tank Incident Reports. LUST records contain an inventory of reported leaking underground storage tank incidents. Not all states maintain these records, and the information stored varies by state. For more information on a particular leaking underground storage tank sites, please contact the appropriate regulatory agency.

Date of Government Version: 03/14/2016	Source: State Water Resources Control Board
Date Data Arrived at EDR: 03/16/2016	Telephone: see region list
Date Made Active in Reports: 05/16/2016	Last EDR Contact: 03/16/2016
Number of Days to Update: 61	Next Scheduled EDR Contact: 06/27/2016
	Data Release Frequency: Quarterly

LUST REG 5: Leaking Underground Storage Tank Database

Leaking Underground Storage Tank locations. Alameda, Alpine, Amador, Butte, Colusa, Contra Costa, Calveras, El Dorado, Fresno, Glenn, Kern, Kings, Lake, Lassen, Madera, Mariposa, Merced, Modoc, Napa, Nevada, Placer, Plumas, Sacramento, San Joaquin, Shasta, Solano, Stanislaus, Sutter, Tehama, Tulare, Tuolumne, Yolo, Yuba counties.

Date of Government Version: 07/01/2008	Source: California Regional Water Quality Control Board Central Valley Region (5)
Date Data Arrived at EDR: 07/22/2008	Telephone: 916-464-4834
Date Made Active in Reports: 07/31/2008	Last EDR Contact: 07/01/2011
Number of Days to Update: 9	Next Scheduled EDR Contact: 10/17/2011
	Data Release Frequency: No Update Planned

LUST REG 4: Underground Storage Tank Leak List

Los Angeles, Ventura counties. For more current information, please refer to the State Water Resources Control Board's LUST database.

Date of Government Version: 09/07/2004	Source: California Regional Water Quality Control Board Los Angeles Region (4)
Date Data Arrived at EDR: 09/07/2004	Telephone: 213-576-6710
Date Made Active in Reports: 10/12/2004	Last EDR Contact: 09/06/2011
Number of Days to Update: 35	Next Scheduled EDR Contact: 12/19/2011
	Data Release Frequency: No Update Planned

LUST REG 3: Leaking Underground Storage Tank Database

Leaking Underground Storage Tank locations. Monterey, San Benito, San Luis Obispo, Santa Barbara, Santa Cruz counties.

Date of Government Version: 05/19/2003	Source: California Regional Water Quality Control Board Central Coast Region (3)
Date Data Arrived at EDR: 05/19/2003	Telephone: 805-542-4786
Date Made Active in Reports: 06/02/2003	Last EDR Contact: 07/18/2011
Number of Days to Update: 14	Next Scheduled EDR Contact: 10/31/2011
	Data Release Frequency: No Update Planned

LUST REG 2: Fuel Leak List

Leaking Underground Storage Tank locations. Alameda, Contra Costa, Marin, Napa, San Francisco, San Mateo, Santa Clara, Solano, Sonoma counties.

Date of Government Version: 09/30/2004	Source: California Regional Water Quality Control Board San Francisco Bay Region (2)
Date Data Arrived at EDR: 10/20/2004	Telephone: 510-622-2433
Date Made Active in Reports: 11/19/2004	Last EDR Contact: 09/19/2011
Number of Days to Update: 30	Next Scheduled EDR Contact: 01/02/2012
	Data Release Frequency: Quarterly

LUST REG 1: Active Toxic Site Investigation

Del Norte, Humboldt, Lake, Mendocino, Modoc, Siskiyou, Sonoma, Trinity counties. For more current information, please refer to the State Water Resources Control Board's LUST database.

Date of Government Version: 02/01/2001	Source: California Regional Water Quality Control Board North Coast (1)
Date Data Arrived at EDR: 02/28/2001	Telephone: 707-570-3769
Date Made Active in Reports: 03/29/2001	Last EDR Contact: 08/01/2011
Number of Days to Update: 29	Next Scheduled EDR Contact: 11/14/2011
	Data Release Frequency: No Update Planned

GOVERNMENT RECORDS SEARCHED / DATA CURRENCY TRACKING

LUST REG 6V: Leaking Underground Storage Tank Case Listing

Leaking Underground Storage Tank locations. Inyo, Kern, Los Angeles, Mono, San Bernardino counties.

Date of Government Version: 06/07/2005	Source: California Regional Water Quality Control Board Victorville Branch Office (6)
Date Data Arrived at EDR: 06/07/2005	Telephone: 760-241-7365
Date Made Active in Reports: 06/29/2005	Last EDR Contact: 09/12/2011
Number of Days to Update: 22	Next Scheduled EDR Contact: 12/26/2011
	Data Release Frequency: No Update Planned

LUST REG 7: Leaking Underground Storage Tank Case Listing

Leaking Underground Storage Tank locations. Imperial, Riverside, San Diego, Santa Barbara counties.

Date of Government Version: 02/26/2004	Source: California Regional Water Quality Control Board Colorado River Basin Region (7)
Date Data Arrived at EDR: 02/26/2004	Telephone: 760-776-8943
Date Made Active in Reports: 03/24/2004	Last EDR Contact: 08/01/2011
Number of Days to Update: 27	Next Scheduled EDR Contact: 11/14/2011
	Data Release Frequency: No Update Planned

LUST REG 8: Leaking Underground Storage Tanks

California Regional Water Quality Control Board Santa Ana Region (8). For more current information, please refer to the State Water Resources Control Board's LUST database.

Date of Government Version: 02/14/2005	Source: California Regional Water Quality Control Board Santa Ana Region (8)
Date Data Arrived at EDR: 02/15/2005	Telephone: 909-782-4496
Date Made Active in Reports: 03/28/2005	Last EDR Contact: 08/15/2011
Number of Days to Update: 41	Next Scheduled EDR Contact: 11/28/2011
	Data Release Frequency: Varies

LUST REG 6L: Leaking Underground Storage Tank Case Listing

For more current information, please refer to the State Water Resources Control Board's LUST database.

Date of Government Version: 09/09/2003	Source: California Regional Water Quality Control Board Lahontan Region (6)
Date Data Arrived at EDR: 09/10/2003	Telephone: 530-542-5572
Date Made Active in Reports: 10/07/2003	Last EDR Contact: 09/12/2011
Number of Days to Update: 27	Next Scheduled EDR Contact: 12/26/2011
	Data Release Frequency: No Update Planned

LUST REG 9: Leaking Underground Storage Tank Report

Orange, Riverside, San Diego counties. For more current information, please refer to the State Water Resources Control Board's LUST database.

Date of Government Version: 03/01/2001	Source: California Regional Water Quality Control Board San Diego Region (9)
Date Data Arrived at EDR: 04/23/2001	Telephone: 858-637-5595
Date Made Active in Reports: 05/21/2001	Last EDR Contact: 09/26/2011
Number of Days to Update: 28	Next Scheduled EDR Contact: 01/09/2012
	Data Release Frequency: No Update Planned

INDIAN LUST R4: Leaking Underground Storage Tanks on Indian Land

LUSTs on Indian land in Florida, Mississippi and North Carolina.

Date of Government Version: 11/24/2015	Source: EPA Region 4
Date Data Arrived at EDR: 12/01/2015	Telephone: 404-562-8677
Date Made Active in Reports: 01/04/2016	Last EDR Contact: 04/26/2016
Number of Days to Update: 34	Next Scheduled EDR Contact: 08/08/2016
	Data Release Frequency: Semi-Annually

INDIAN LUST R1: Leaking Underground Storage Tanks on Indian Land

A listing of leaking underground storage tank locations on Indian Land.

Date of Government Version: 10/27/2015	Source: EPA Region 1
Date Data Arrived at EDR: 10/29/2015	Telephone: 617-918-1313
Date Made Active in Reports: 01/04/2016	Last EDR Contact: 04/29/2016
Number of Days to Update: 67	Next Scheduled EDR Contact: 08/08/2016
	Data Release Frequency: Varies

GOVERNMENT RECORDS SEARCHED / DATA CURRENCY TRACKING

INDIAN LUST R10: Leaking Underground Storage Tanks on Indian Land
LUSTs on Indian land in Alaska, Idaho, Oregon and Washington.

Date of Government Version: 01/07/2016	Source: EPA Region 10
Date Data Arrived at EDR: 01/08/2016	Telephone: 206-553-2857
Date Made Active in Reports: 02/18/2016	Last EDR Contact: 04/29/2016
Number of Days to Update: 41	Next Scheduled EDR Contact: 08/08/2016
	Data Release Frequency: Quarterly

INDIAN LUST R9: Leaking Underground Storage Tanks on Indian Land
LUSTs on Indian land in Arizona, California, New Mexico and Nevada

Date of Government Version: 01/08/2015	Source: Environmental Protection Agency
Date Data Arrived at EDR: 01/08/2015	Telephone: 415-972-3372
Date Made Active in Reports: 02/09/2015	Last EDR Contact: 04/27/2016
Number of Days to Update: 32	Next Scheduled EDR Contact: 08/08/2016
	Data Release Frequency: Quarterly

INDIAN LUST R5: Leaking Underground Storage Tanks on Indian Land
Leaking underground storage tanks located on Indian Land in Michigan, Minnesota and Wisconsin.

Date of Government Version: 11/04/2015	Source: EPA, Region 5
Date Data Arrived at EDR: 11/13/2015	Telephone: 312-886-7439
Date Made Active in Reports: 01/04/2016	Last EDR Contact: 04/27/2016
Number of Days to Update: 52	Next Scheduled EDR Contact: 08/08/2016
	Data Release Frequency: Varies

INDIAN LUST R7: Leaking Underground Storage Tanks on Indian Land
LUSTs on Indian land in Iowa, Kansas, and Nebraska

Date of Government Version: 03/30/2015	Source: EPA Region 7
Date Data Arrived at EDR: 04/28/2015	Telephone: 913-551-7003
Date Made Active in Reports: 06/22/2015	Last EDR Contact: 04/29/2016
Number of Days to Update: 55	Next Scheduled EDR Contact: 08/08/2016
	Data Release Frequency: Varies

INDIAN LUST R8: Leaking Underground Storage Tanks on Indian Land
LUSTs on Indian land in Colorado, Montana, North Dakota, South Dakota, Utah and Wyoming.

Date of Government Version: 10/13/2015	Source: EPA Region 8
Date Data Arrived at EDR: 10/23/2015	Telephone: 303-312-6271
Date Made Active in Reports: 02/18/2016	Last EDR Contact: 04/27/2016
Number of Days to Update: 118	Next Scheduled EDR Contact: 08/08/2016
	Data Release Frequency: Quarterly

INDIAN LUST R6: Leaking Underground Storage Tanks on Indian Land
LUSTs on Indian land in New Mexico and Oklahoma.

Date of Government Version: 08/20/2015	Source: EPA Region 6
Date Data Arrived at EDR: 10/30/2015	Telephone: 214-665-6597
Date Made Active in Reports: 02/18/2016	Last EDR Contact: 04/29/2016
Number of Days to Update: 111	Next Scheduled EDR Contact: 08/08/2016
	Data Release Frequency: Varies

SLIC: Statewide SLIC Cases

The SLIC (Spills, Leaks, Investigations and Cleanup) program is designed to protect and restore water quality from spills, leaks, and similar discharges.

Date of Government Version: 03/14/2016	Source: State Water Resources Control Board
Date Data Arrived at EDR: 03/16/2016	Telephone: 866-480-1028
Date Made Active in Reports: 05/16/2016	Last EDR Contact: 03/16/2016
Number of Days to Update: 61	Next Scheduled EDR Contact: 06/27/2016
	Data Release Frequency: Varies

GOVERNMENT RECORDS SEARCHED / DATA CURRENCY TRACKING

SLIC REG 1: Active Toxic Site Investigations

The SLIC (Spills, Leaks, Investigations and Cleanup) program is designed to protect and restore water quality from spills, leaks, and similar discharges.

Date of Government Version: 04/03/2003
Date Data Arrived at EDR: 04/07/2003
Date Made Active in Reports: 04/25/2003
Number of Days to Update: 18

Source: California Regional Water Quality Control Board, North Coast Region (1)
Telephone: 707-576-2220
Last EDR Contact: 08/01/2011
Next Scheduled EDR Contact: 11/14/2011
Data Release Frequency: No Update Planned

SLIC REG 2: Spills, Leaks, Investigation & Cleanup Cost Recovery Listing

The SLIC (Spills, Leaks, Investigations and Cleanup) program is designed to protect and restore water quality from spills, leaks, and similar discharges.

Date of Government Version: 09/30/2004
Date Data Arrived at EDR: 10/20/2004
Date Made Active in Reports: 11/19/2004
Number of Days to Update: 30

Source: Regional Water Quality Control Board San Francisco Bay Region (2)
Telephone: 510-286-0457
Last EDR Contact: 09/19/2011
Next Scheduled EDR Contact: 01/02/2012
Data Release Frequency: Quarterly

SLIC REG 3: Spills, Leaks, Investigation & Cleanup Cost Recovery Listing

The SLIC (Spills, Leaks, Investigations and Cleanup) program is designed to protect and restore water quality from spills, leaks, and similar discharges.

Date of Government Version: 05/18/2006
Date Data Arrived at EDR: 05/18/2006
Date Made Active in Reports: 06/15/2006
Number of Days to Update: 28

Source: California Regional Water Quality Control Board Central Coast Region (3)
Telephone: 805-549-3147
Last EDR Contact: 07/18/2011
Next Scheduled EDR Contact: 10/31/2011
Data Release Frequency: Semi-Annually

SLIC REG 4: Spills, Leaks, Investigation & Cleanup Cost Recovery Listing

The SLIC (Spills, Leaks, Investigations and Cleanup) program is designed to protect and restore water quality from spills, leaks, and similar discharges.

Date of Government Version: 11/17/2004
Date Data Arrived at EDR: 11/18/2004
Date Made Active in Reports: 01/04/2005
Number of Days to Update: 47

Source: Region Water Quality Control Board Los Angeles Region (4)
Telephone: 213-576-6600
Last EDR Contact: 07/01/2011
Next Scheduled EDR Contact: 10/17/2011
Data Release Frequency: Varies

SLIC REG 5: Spills, Leaks, Investigation & Cleanup Cost Recovery Listing

The SLIC (Spills, Leaks, Investigations and Cleanup) program is designed to protect and restore water quality from spills, leaks, and similar discharges.

Date of Government Version: 04/01/2005
Date Data Arrived at EDR: 04/05/2005
Date Made Active in Reports: 04/21/2005
Number of Days to Update: 16

Source: Regional Water Quality Control Board Central Valley Region (5)
Telephone: 916-464-3291
Last EDR Contact: 09/12/2011
Next Scheduled EDR Contact: 12/26/2011
Data Release Frequency: Semi-Annually

SLIC REG 6V: Spills, Leaks, Investigation & Cleanup Cost Recovery Listing

The SLIC (Spills, Leaks, Investigations and Cleanup) program is designed to protect and restore water quality from spills, leaks, and similar discharges.

Date of Government Version: 05/24/2005
Date Data Arrived at EDR: 05/25/2005
Date Made Active in Reports: 06/16/2005
Number of Days to Update: 22

Source: Regional Water Quality Control Board, Victorville Branch
Telephone: 619-241-6583
Last EDR Contact: 08/15/2011
Next Scheduled EDR Contact: 11/28/2011
Data Release Frequency: Semi-Annually

GOVERNMENT RECORDS SEARCHED / DATA CURRENCY TRACKING

SLIC REG 6L: SLIC Sites

The SLIC (Spills, Leaks, Investigations and Cleanup) program is designed to protect and restore water quality from spills, leaks, and similar discharges.

Date of Government Version: 09/07/2004
Date Data Arrived at EDR: 09/07/2004
Date Made Active in Reports: 10/12/2004
Number of Days to Update: 35

Source: California Regional Water Quality Control Board, Lahontan Region
Telephone: 530-542-5574
Last EDR Contact: 08/15/2011
Next Scheduled EDR Contact: 11/28/2011
Data Release Frequency: No Update Planned

SLIC REG 7: SLIC List

The SLIC (Spills, Leaks, Investigations and Cleanup) program is designed to protect and restore water quality from spills, leaks, and similar discharges.

Date of Government Version: 11/24/2004
Date Data Arrived at EDR: 11/29/2004
Date Made Active in Reports: 01/04/2005
Number of Days to Update: 36

Source: California Regional Quality Control Board, Colorado River Basin Region
Telephone: 760-346-7491
Last EDR Contact: 08/01/2011
Next Scheduled EDR Contact: 11/14/2011
Data Release Frequency: No Update Planned

SLIC REG 8: Spills, Leaks, Investigation & Cleanup Cost Recovery Listing

The SLIC (Spills, Leaks, Investigations and Cleanup) program is designed to protect and restore water quality from spills, leaks, and similar discharges.

Date of Government Version: 04/03/2008
Date Data Arrived at EDR: 04/03/2008
Date Made Active in Reports: 04/14/2008
Number of Days to Update: 11

Source: California Region Water Quality Control Board Santa Ana Region (8)
Telephone: 951-782-3298
Last EDR Contact: 09/12/2011
Next Scheduled EDR Contact: 12/26/2011
Data Release Frequency: Semi-Annually

SLIC REG 9: Spills, Leaks, Investigation & Cleanup Cost Recovery Listing

The SLIC (Spills, Leaks, Investigations and Cleanup) program is designed to protect and restore water quality from spills, leaks, and similar discharges.

Date of Government Version: 09/10/2007
Date Data Arrived at EDR: 09/11/2007
Date Made Active in Reports: 09/28/2007
Number of Days to Update: 17

Source: California Regional Water Quality Control Board San Diego Region (9)
Telephone: 858-467-2980
Last EDR Contact: 08/08/2011
Next Scheduled EDR Contact: 11/21/2011
Data Release Frequency: Annually

State and tribal registered storage tank lists

FEMA UST: Underground Storage Tank Listing

A listing of all FEMA owned underground storage tanks.

Date of Government Version: 01/01/2010
Date Data Arrived at EDR: 02/16/2010
Date Made Active in Reports: 04/12/2010
Number of Days to Update: 55

Source: FEMA
Telephone: 202-646-5797
Last EDR Contact: 04/11/2016
Next Scheduled EDR Contact: 07/25/2016
Data Release Frequency: Varies

UST: Active UST Facilities

Active UST facilities gathered from the local regulatory agencies

Date of Government Version: 03/14/2016
Date Data Arrived at EDR: 03/16/2016
Date Made Active in Reports: 05/04/2016
Number of Days to Update: 49

Source: SWRCB
Telephone: 916-341-5851
Last EDR Contact: 03/16/2016
Next Scheduled EDR Contact: 06/27/2016
Data Release Frequency: Semi-Annually

GOVERNMENT RECORDS SEARCHED / DATA CURRENCY TRACKING

AST: Aboveground Petroleum Storage Tank Facilities

A listing of aboveground storage tank petroleum storage tank locations.

Date of Government Version: 08/01/2009	Source: California Environmental Protection Agency
Date Data Arrived at EDR: 09/10/2009	Telephone: 916-327-5092
Date Made Active in Reports: 10/01/2009	Last EDR Contact: 03/11/2016
Number of Days to Update: 21	Next Scheduled EDR Contact: 07/11/2016
	Data Release Frequency: Quarterly

INDIAN UST R7: Underground Storage Tanks on Indian Land

The Indian Underground Storage Tank (UST) database provides information about underground storage tanks on Indian land in EPA Region 7 (Iowa, Kansas, Missouri, Nebraska, and 9 Tribal Nations).

Date of Government Version: 09/23/2014	Source: EPA Region 7
Date Data Arrived at EDR: 11/25/2014	Telephone: 913-551-7003
Date Made Active in Reports: 01/29/2015	Last EDR Contact: 04/29/2016
Number of Days to Update: 65	Next Scheduled EDR Contact: 08/08/2016
	Data Release Frequency: Varies

INDIAN UST R6: Underground Storage Tanks on Indian Land

The Indian Underground Storage Tank (UST) database provides information about underground storage tanks on Indian land in EPA Region 6 (Louisiana, Arkansas, Oklahoma, New Mexico, Texas and 65 Tribes).

Date of Government Version: 08/20/2015	Source: EPA Region 6
Date Data Arrived at EDR: 10/30/2015	Telephone: 214-665-7591
Date Made Active in Reports: 02/18/2016	Last EDR Contact: 04/29/2016
Number of Days to Update: 111	Next Scheduled EDR Contact: 08/08/2016
	Data Release Frequency: Semi-Annually

INDIAN UST R5: Underground Storage Tanks on Indian Land

The Indian Underground Storage Tank (UST) database provides information about underground storage tanks on Indian land in EPA Region 5 (Michigan, Minnesota and Wisconsin and Tribal Nations).

Date of Government Version: 11/05/2015	Source: EPA Region 5
Date Data Arrived at EDR: 11/13/2015	Telephone: 312-886-6136
Date Made Active in Reports: 01/04/2016	Last EDR Contact: 04/27/2016
Number of Days to Update: 52	Next Scheduled EDR Contact: 08/08/2016
	Data Release Frequency: Varies

INDIAN UST R1: Underground Storage Tanks on Indian Land

The Indian Underground Storage Tank (UST) database provides information about underground storage tanks on Indian land in EPA Region 1 (Connecticut, Maine, Massachusetts, New Hampshire, Rhode Island, Vermont and ten Tribal Nations).

Date of Government Version: 10/20/2015	Source: EPA, Region 1
Date Data Arrived at EDR: 10/29/2015	Telephone: 617-918-1313
Date Made Active in Reports: 01/04/2016	Last EDR Contact: 04/29/2016
Number of Days to Update: 67	Next Scheduled EDR Contact: 08/08/2016
	Data Release Frequency: Varies

INDIAN UST R4: Underground Storage Tanks on Indian Land

The Indian Underground Storage Tank (UST) database provides information about underground storage tanks on Indian land in EPA Region 4 (Alabama, Florida, Georgia, Kentucky, Mississippi, North Carolina, South Carolina, Tennessee and Tribal Nations)

Date of Government Version: 11/24/2015	Source: EPA Region 4
Date Data Arrived at EDR: 12/01/2015	Telephone: 404-562-9424
Date Made Active in Reports: 01/04/2016	Last EDR Contact: 04/26/2016
Number of Days to Update: 34	Next Scheduled EDR Contact: 08/08/2016
	Data Release Frequency: Semi-Annually

GOVERNMENT RECORDS SEARCHED / DATA CURRENCY TRACKING

INDIAN UST R10: Underground Storage Tanks on Indian Land

The Indian Underground Storage Tank (UST) database provides information about underground storage tanks on Indian land in EPA Region 10 (Alaska, Idaho, Oregon, Washington, and Tribal Nations).

Date of Government Version: 01/07/2016	Source: EPA Region 10
Date Data Arrived at EDR: 01/08/2016	Telephone: 206-553-2857
Date Made Active in Reports: 02/18/2016	Last EDR Contact: 04/29/2016
Number of Days to Update: 41	Next Scheduled EDR Contact: 08/08/2016
	Data Release Frequency: Quarterly

INDIAN UST R9: Underground Storage Tanks on Indian Land

The Indian Underground Storage Tank (UST) database provides information about underground storage tanks on Indian land in EPA Region 9 (Arizona, California, Hawaii, Nevada, the Pacific Islands, and Tribal Nations).

Date of Government Version: 12/14/2014	Source: EPA Region 9
Date Data Arrived at EDR: 02/13/2015	Telephone: 415-972-3368
Date Made Active in Reports: 03/13/2015	Last EDR Contact: 04/27/2016
Number of Days to Update: 28	Next Scheduled EDR Contact: 08/08/2016
	Data Release Frequency: Quarterly

INDIAN UST R8: Underground Storage Tanks on Indian Land

The Indian Underground Storage Tank (UST) database provides information about underground storage tanks on Indian land in EPA Region 8 (Colorado, Montana, North Dakota, South Dakota, Utah, Wyoming and 27 Tribal Nations).

Date of Government Version: 10/13/2015	Source: EPA Region 8
Date Data Arrived at EDR: 10/23/2015	Telephone: 303-312-6137
Date Made Active in Reports: 02/18/2016	Last EDR Contact: 04/29/2016
Number of Days to Update: 118	Next Scheduled EDR Contact: 08/08/2016
	Data Release Frequency: Quarterly

State and tribal voluntary cleanup sites

VCP: Voluntary Cleanup Program Properties

Contains low threat level properties with either confirmed or unconfirmed releases and the project proponents have request that DTSC oversee investigation and/or cleanup activities and have agreed to provide coverage for DTSC's costs.

Date of Government Version: 02/01/2016	Source: Department of Toxic Substances Control
Date Data Arrived at EDR: 02/03/2016	Telephone: 916-323-3400
Date Made Active in Reports: 03/22/2016	Last EDR Contact: 05/04/2016
Number of Days to Update: 48	Next Scheduled EDR Contact: 08/15/2016
	Data Release Frequency: Quarterly

INDIAN VCP R1: Voluntary Cleanup Priority Listing

A listing of voluntary cleanup priority sites located on Indian Land located in Region 1.

Date of Government Version: 07/27/2015	Source: EPA, Region 1
Date Data Arrived at EDR: 09/29/2015	Telephone: 617-918-1102
Date Made Active in Reports: 02/18/2016	Last EDR Contact: 04/01/2016
Number of Days to Update: 142	Next Scheduled EDR Contact: 07/11/2016
	Data Release Frequency: Varies

INDIAN VCP R7: Voluntary Cleanup Priority Listing

A listing of voluntary cleanup priority sites located on Indian Land located in Region 7.

Date of Government Version: 03/20/2008	Source: EPA, Region 7
Date Data Arrived at EDR: 04/22/2008	Telephone: 913-551-7365
Date Made Active in Reports: 05/19/2008	Last EDR Contact: 04/20/2009
Number of Days to Update: 27	Next Scheduled EDR Contact: 07/20/2009
	Data Release Frequency: Varies

GOVERNMENT RECORDS SEARCHED / DATA CURRENCY TRACKING

State and tribal Brownfields sites

BROWNFIELDS: Considered Brownfields Sites Listing

A listing of sites the SWRCB considers to be Brownfields since these are sites have come to them through the MOA Process.

Date of Government Version: 02/29/2016
Date Data Arrived at EDR: 03/07/2016
Date Made Active in Reports: 05/04/2016
Number of Days to Update: 58

Source: State Water Resources Control Board
Telephone: 916-323-7905
Last EDR Contact: 03/07/2016
Next Scheduled EDR Contact: 06/20/2016
Data Release Frequency: Varies

ADDITIONAL ENVIRONMENTAL RECORDS

Local Brownfield lists

US BROWNFIELDS: A Listing of Brownfields Sites

Brownfields are real property, the expansion, redevelopment, or reuse of which may be complicated by the presence or potential presence of a hazardous substance, pollutant, or contaminant. Cleaning up and reinvesting in these properties takes development pressures off of undeveloped, open land, and both improves and protects the environment. Assessment, Cleanup and Redevelopment Exchange System (ACRES) stores information reported by EPA Brownfields grant recipients on brownfields properties assessed or cleaned up with grant funding as well as information on Targeted Brownfields Assessments performed by EPA Regions. A listing of ACRES Brownfield sites is obtained from Cleanups in My Community. Cleanups in My Community provides information on Brownfields properties for which information is reported back to EPA, as well as areas served by Brownfields grant programs.

Date of Government Version: 12/22/2015
Date Data Arrived at EDR: 12/23/2015
Date Made Active in Reports: 02/18/2016
Number of Days to Update: 57

Source: Environmental Protection Agency
Telephone: 202-566-2777
Last EDR Contact: 03/22/2016
Next Scheduled EDR Contact: 07/04/2016
Data Release Frequency: Semi-Annually

Local Lists of Landfill / Solid Waste Disposal Sites

WMUDS/SWAT: Waste Management Unit Database

Waste Management Unit Database System. WMUDS is used by the State Water Resources Control Board staff and the Regional Water Quality Control Boards for program tracking and inventory of waste management units. WMUDS is composed of the following databases: Facility Information, Scheduled Inspections Information, Waste Management Unit Information, SWAT Program Information, SWAT Report Summary Information, SWAT Report Summary Data, Chapter 15 (formerly Subchapter 15) Information, Chapter 15 Monitoring Parameters, TPCA Program Information, RCRA Program Information, Closure Information, and Interested Parties Information.

Date of Government Version: 04/01/2000
Date Data Arrived at EDR: 04/10/2000
Date Made Active in Reports: 05/10/2000
Number of Days to Update: 30

Source: State Water Resources Control Board
Telephone: 916-227-4448
Last EDR Contact: 05/06/2016
Next Scheduled EDR Contact: 08/22/2016
Data Release Frequency: No Update Planned

SWRCY: Recycler Database

A listing of recycling facilities in California.

Date of Government Version: 03/15/2016
Date Data Arrived at EDR: 03/16/2016
Date Made Active in Reports: 05/09/2016
Number of Days to Update: 54

Source: Department of Conservation
Telephone: 916-323-3836
Last EDR Contact: 03/16/2016
Next Scheduled EDR Contact: 06/27/2016
Data Release Frequency: Quarterly

HAULERS: Registered Waste Tire Haulers Listing

A listing of registered waste tire haulers.

GOVERNMENT RECORDS SEARCHED / DATA CURRENCY TRACKING

Date of Government Version: 02/20/2016
Date Data Arrived at EDR: 02/23/2016
Date Made Active in Reports: 05/16/2016
Number of Days to Update: 83

Source: Integrated Waste Management Board
Telephone: 916-341-6422
Last EDR Contact: 05/13/2016
Next Scheduled EDR Contact: 08/22/2016
Data Release Frequency: Varies

INDIAN ODI: Report on the Status of Open Dumps on Indian Lands

Location of open dumps on Indian land.

Date of Government Version: 12/31/1998
Date Data Arrived at EDR: 12/03/2007
Date Made Active in Reports: 01/24/2008
Number of Days to Update: 52

Source: Environmental Protection Agency
Telephone: 703-308-8245
Last EDR Contact: 04/27/2016
Next Scheduled EDR Contact: 08/15/2016
Data Release Frequency: Varies

DEBRIS REGION 9: Torres Martinez Reservation Illegal Dump Site Locations

A listing of illegal dump sites location on the Torres Martinez Indian Reservation located in eastern Riverside County and northern Imperial County, California.

Date of Government Version: 01/12/2009
Date Data Arrived at EDR: 05/07/2009
Date Made Active in Reports: 09/21/2009
Number of Days to Update: 137

Source: EPA, Region 9
Telephone: 415-947-4219
Last EDR Contact: 04/21/2016
Next Scheduled EDR Contact: 08/08/2016
Data Release Frequency: No Update Planned

ODI: Open Dump Inventory

An open dump is defined as a disposal facility that does not comply with one or more of the Part 257 or Part 258 Subtitle D Criteria.

Date of Government Version: 06/30/1985
Date Data Arrived at EDR: 08/09/2004
Date Made Active in Reports: 09/17/2004
Number of Days to Update: 39

Source: Environmental Protection Agency
Telephone: 800-424-9346
Last EDR Contact: 06/09/2004
Next Scheduled EDR Contact: N/A
Data Release Frequency: No Update Planned

Local Lists of Hazardous waste / Contaminated Sites

US HIST CDL: National Clandestine Laboratory Register

A listing of clandestine drug lab locations that have been removed from the DEAs National Clandestine Laboratory Register.

Date of Government Version: 09/17/2015
Date Data Arrived at EDR: 12/04/2015
Date Made Active in Reports: 02/18/2016
Number of Days to Update: 76

Source: Drug Enforcement Administration
Telephone: 202-307-1000
Last EDR Contact: 03/01/2016
Next Scheduled EDR Contact: 06/13/2016
Data Release Frequency: No Update Planned

HIST CAL-SITES: Calsites Database

The Calsites database contains potential or confirmed hazardous substance release properties. In 1996, California EPA reevaluated and significantly reduced the number of sites in the Calsites database. No longer updated by the state agency. It has been replaced by ENVIROSTOR.

Date of Government Version: 08/08/2005
Date Data Arrived at EDR: 08/03/2006
Date Made Active in Reports: 08/24/2006
Number of Days to Update: 21

Source: Department of Toxic Substance Control
Telephone: 916-323-3400
Last EDR Contact: 02/23/2009
Next Scheduled EDR Contact: 05/25/2009
Data Release Frequency: No Update Planned

SCH: School Property Evaluation Program

This category contains proposed and existing school sites that are being evaluated by DTSC for possible hazardous materials contamination. In some cases, these properties may be listed in the CalSites category depending on the level of threat to public health and safety or the environment they pose.

GOVERNMENT RECORDS SEARCHED / DATA CURRENCY TRACKING

Date of Government Version: 02/01/2016
Date Data Arrived at EDR: 02/03/2016
Date Made Active in Reports: 03/22/2016
Number of Days to Update: 48

Source: Department of Toxic Substances Control
Telephone: 916-323-3400
Last EDR Contact: 05/04/2016
Next Scheduled EDR Contact: 08/15/2016
Data Release Frequency: Quarterly

CDL: Clandestine Drug Labs

A listing of drug lab locations. Listing of a location in this database does not indicate that any illegal drug lab materials were or were not present there, and does not constitute a determination that the location either requires or does not require additional cleanup work.

Date of Government Version: 09/30/2015
Date Data Arrived at EDR: 01/19/2016
Date Made Active in Reports: 03/22/2016
Number of Days to Update: 63

Source: Department of Toxic Substances Control
Telephone: 916-255-6504
Last EDR Contact: 04/21/2016
Next Scheduled EDR Contact: 07/25/2016
Data Release Frequency: Varies

TOXIC PITS: Toxic Pits Cleanup Act Sites

Toxic PITS Cleanup Act Sites. TOXIC PITS identifies sites suspected of containing hazardous substances where cleanup has not yet been completed.

Date of Government Version: 07/01/1995
Date Data Arrived at EDR: 08/30/1995
Date Made Active in Reports: 09/26/1995
Number of Days to Update: 27

Source: State Water Resources Control Board
Telephone: 916-227-4364
Last EDR Contact: 01/26/2009
Next Scheduled EDR Contact: 04/27/2009
Data Release Frequency: No Update Planned

US CDL: Clandestine Drug Labs

A listing of clandestine drug lab locations. The U.S. Department of Justice ("the Department") provides this web site as a public service. It contains addresses of some locations where law enforcement agencies reported they found chemicals or other items that indicated the presence of either clandestine drug laboratories or dumpsites. In most cases, the source of the entries is not the Department, and the Department has not verified the entry and does not guarantee its accuracy. Members of the public must verify the accuracy of all entries by, for example, contacting local law enforcement and local health departments.

Date of Government Version: 09/17/2015
Date Data Arrived at EDR: 12/04/2015
Date Made Active in Reports: 02/18/2016
Number of Days to Update: 76

Source: Drug Enforcement Administration
Telephone: 202-307-1000
Last EDR Contact: 03/01/2016
Next Scheduled EDR Contact: 06/13/2016
Data Release Frequency: Quarterly

Local Lists of Registered Storage Tanks

SWEEPS UST: SWEEPS UST Listing

Statewide Environmental Evaluation and Planning System. This underground storage tank listing was updated and maintained by a company contacted by the SWRCB in the early 1990's. The listing is no longer updated or maintained. The local agency is the contact for more information on a site on the SWEEPS list.

Date of Government Version: 06/01/1994
Date Data Arrived at EDR: 07/07/2005
Date Made Active in Reports: 08/11/2005
Number of Days to Update: 35

Source: State Water Resources Control Board
Telephone: N/A
Last EDR Contact: 06/03/2005
Next Scheduled EDR Contact: N/A
Data Release Frequency: No Update Planned

UST MENDOCINO: Mendocino County UST Database

A listing of underground storage tank locations in Mendocino County.

Date of Government Version: 11/25/2015
Date Data Arrived at EDR: 12/01/2015
Date Made Active in Reports: 12/17/2015
Number of Days to Update: 16

Source: Department of Public Health
Telephone: 707-463-4466
Last EDR Contact: 03/28/2016
Next Scheduled EDR Contact: 06/13/2016
Data Release Frequency: Annually

GOVERNMENT RECORDS SEARCHED / DATA CURRENCY TRACKING

HIST UST: Hazardous Substance Storage Container Database

The Hazardous Substance Storage Container Database is a historical listing of UST sites. Refer to local/county source for current data.

Date of Government Version: 10/15/1990	Source: State Water Resources Control Board
Date Data Arrived at EDR: 01/25/1991	Telephone: 916-341-5851
Date Made Active in Reports: 02/12/1991	Last EDR Contact: 07/26/2001
Number of Days to Update: 18	Next Scheduled EDR Contact: N/A
	Data Release Frequency: No Update Planned

CA FID UST: Facility Inventory Database

The Facility Inventory Database (FID) contains a historical listing of active and inactive underground storage tank locations from the State Water Resource Control Board. Refer to local/county source for current data.

Date of Government Version: 10/31/1994	Source: California Environmental Protection Agency
Date Data Arrived at EDR: 09/05/1995	Telephone: 916-341-5851
Date Made Active in Reports: 09/29/1995	Last EDR Contact: 12/28/1998
Number of Days to Update: 24	Next Scheduled EDR Contact: N/A
	Data Release Frequency: No Update Planned

Local Land Records

LIENS: Environmental Liens Listing

A listing of property locations with environmental liens for California where DTSC is a lien holder.

Date of Government Version: 03/08/2016	Source: Department of Toxic Substances Control
Date Data Arrived at EDR: 03/11/2016	Telephone: 916-323-3400
Date Made Active in Reports: 05/04/2016	Last EDR Contact: 03/07/2016
Number of Days to Update: 54	Next Scheduled EDR Contact: 06/20/2016
	Data Release Frequency: Varies

LIENS 2: CERCLA Lien Information

A Federal CERCLA ('Superfund') lien can exist by operation of law at any site or property at which EPA has spent Superfund monies. These monies are spent to investigate and address releases and threatened releases of contamination. CERCLIS provides information as to the identity of these sites and properties.

Date of Government Version: 02/18/2014	Source: Environmental Protection Agency
Date Data Arrived at EDR: 03/18/2014	Telephone: 202-564-6023
Date Made Active in Reports: 04/24/2014	Last EDR Contact: 04/26/2016
Number of Days to Update: 37	Next Scheduled EDR Contact: 08/08/2016
	Data Release Frequency: Varies

DEED: Deed Restriction Listing

Site Mitigation and Brownfields Reuse Program Facility Sites with Deed Restrictions & Hazardous Waste Management Program Facility Sites with Deed / Land Use Restriction. The DTSC Site Mitigation and Brownfields Reuse Program (SMBRP) list includes sites cleaned up under the program's oversight and generally does not include current or former hazardous waste facilities that required a hazardous waste facility permit. The list represents deed restrictions that are active. Some sites have multiple deed restrictions. The DTSC Hazardous Waste Management Program (HWMP) has developed a list of current or former hazardous waste facilities that have a recorded land use restriction at the local county recorder's office. The land use restrictions on this list were required by the DTSC HWMP as a result of the presence of hazardous substances that remain on site after the facility (or part of the facility) has been closed or cleaned up. The types of land use restriction include deed notice, deed restriction, or a land use restriction that binds current and future owners.

Date of Government Version: 03/07/2016	Source: DTSC and SWRCB
Date Data Arrived at EDR: 03/08/2016	Telephone: 916-323-3400
Date Made Active in Reports: 05/04/2016	Last EDR Contact: 03/08/2016
Number of Days to Update: 57	Next Scheduled EDR Contact: 06/20/2016
	Data Release Frequency: Semi-Annually

Records of Emergency Release Reports

GOVERNMENT RECORDS SEARCHED / DATA CURRENCY TRACKING

HMIRS: Hazardous Materials Information Reporting System

Hazardous Materials Incident Report System. HMIRS contains hazardous material spill incidents reported to DOT.

Date of Government Version: 06/24/2015	Source: U.S. Department of Transportation
Date Data Arrived at EDR: 06/26/2015	Telephone: 202-366-4555
Date Made Active in Reports: 09/02/2015	Last EDR Contact: 03/30/2016
Number of Days to Update: 68	Next Scheduled EDR Contact: 07/11/2016
	Data Release Frequency: Annually

CHMIRS: California Hazardous Material Incident Report System

California Hazardous Material Incident Reporting System. CHMIRS contains information on reported hazardous material incidents (accidental releases or spills).

Date of Government Version: 12/16/2015	Source: Office of Emergency Services
Date Data Arrived at EDR: 01/27/2016	Telephone: 916-845-8400
Date Made Active in Reports: 03/22/2016	Last EDR Contact: 04/27/2016
Number of Days to Update: 55	Next Scheduled EDR Contact: 08/08/2016
	Data Release Frequency: Varies

LDS: Land Disposal Sites Listing

The Land Disposal program regulates of waste discharge to land for treatment, storage and disposal in waste management units.

Date of Government Version: 03/14/2016	Source: State Water Quality Control Board
Date Data Arrived at EDR: 03/16/2016	Telephone: 866-480-1028
Date Made Active in Reports: 05/16/2016	Last EDR Contact: 03/16/2016
Number of Days to Update: 61	Next Scheduled EDR Contact: 06/27/2016
	Data Release Frequency: Quarterly

MCS: Military Cleanup Sites Listing

The State Water Resources Control Board and nine Regional Water Quality Control Boards partner with the Department of Defense (DoD) through the Defense and State Memorandum of Agreement (DSMOA) to oversee the investigation and remediation of water quality issues at military facilities.

Date of Government Version: 03/14/2016	Source: State Water Resources Control Board
Date Data Arrived at EDR: 03/16/2016	Telephone: 866-480-1028
Date Made Active in Reports: 05/16/2016	Last EDR Contact: 03/16/2016
Number of Days to Update: 61	Next Scheduled EDR Contact: 06/27/2016
	Data Release Frequency: Quarterly

SPILLS 90: SPILLS90 data from FirstSearch

Spills 90 includes those spill and release records available exclusively from FirstSearch databases. Typically, they may include chemical, oil and/or hazardous substance spills recorded after 1990. Duplicate records that are already included in EDR incident and release records are not included in Spills 90.

Date of Government Version: 06/06/2012	Source: FirstSearch
Date Data Arrived at EDR: 01/03/2013	Telephone: N/A
Date Made Active in Reports: 02/22/2013	Last EDR Contact: 01/03/2013
Number of Days to Update: 50	Next Scheduled EDR Contact: N/A
	Data Release Frequency: No Update Planned

Other Ascertainable Records

RCRA NonGen / NLR: RCRA - Non Generators / No Longer Regulated

RCRAInfo is EPA's comprehensive information system, providing access to data supporting the Resource Conservation and Recovery Act (RCRA) of 1976 and the Hazardous and Solid Waste Amendments (HSWA) of 1984. The database includes selective information on sites which generate, transport, store, treat and/or dispose of hazardous waste as defined by the Resource Conservation and Recovery Act (RCRA). Non-Generators do not presently generate hazardous waste.

GOVERNMENT RECORDS SEARCHED / DATA CURRENCY TRACKING

Date of Government Version: 12/09/2015
Date Data Arrived at EDR: 03/02/2016
Date Made Active in Reports: 04/05/2016
Number of Days to Update: 34

Source: Environmental Protection Agency
Telephone: (415) 495-8895
Last EDR Contact: 03/30/2016
Next Scheduled EDR Contact: 07/11/2016
Data Release Frequency: Varies

FUDS: Formerly Used Defense Sites

The listing includes locations of Formerly Used Defense Sites properties where the US Army Corps of Engineers is actively working or will take necessary cleanup actions.

Date of Government Version: 01/31/2015
Date Data Arrived at EDR: 07/08/2015
Date Made Active in Reports: 10/13/2015
Number of Days to Update: 97

Source: U.S. Army Corps of Engineers
Telephone: 202-528-4285
Last EDR Contact: 03/11/2016
Next Scheduled EDR Contact: 06/20/2016
Data Release Frequency: Varies

DOD: Department of Defense Sites

This data set consists of federally owned or administered lands, administered by the Department of Defense, that have any area equal to or greater than 640 acres of the United States, Puerto Rico, and the U.S. Virgin Islands.

Date of Government Version: 12/31/2005
Date Data Arrived at EDR: 11/10/2006
Date Made Active in Reports: 01/11/2007
Number of Days to Update: 62

Source: USGS
Telephone: 888-275-8747
Last EDR Contact: 04/15/2016
Next Scheduled EDR Contact: 07/25/2016
Data Release Frequency: Semi-Annually

FEDLAND: Federal and Indian Lands

Federally and Indian administrated lands of the United States. Lands included are administrated by: Army Corps of Engineers, Bureau of Reclamation, National Wild and Scenic River, National Wildlife Refuge, Public Domain Land, Wilderness, Wilderness Study Area, Wildlife Management Area, Bureau of Indian Affairs, Bureau of Land Management, Department of Justice, Forest Service, Fish and Wildlife Service, National Park Service.

Date of Government Version: 12/31/2005
Date Data Arrived at EDR: 02/06/2006
Date Made Active in Reports: 01/11/2007
Number of Days to Update: 339

Source: U.S. Geological Survey
Telephone: 888-275-8747
Last EDR Contact: 04/15/2016
Next Scheduled EDR Contact: 07/25/2016
Data Release Frequency: N/A

SCRD DRYCLEANERS: State Coalition for Remediation of Drycleaners Listing

The State Coalition for Remediation of Drycleaners was established in 1998, with support from the U.S. EPA Office of Superfund Remediation and Technology Innovation. It is comprised of representatives of states with established drycleaner remediation programs. Currently the member states are Alabama, Connecticut, Florida, Illinois, Kansas, Minnesota, Missouri, North Carolina, Oregon, South Carolina, Tennessee, Texas, and Wisconsin.

Date of Government Version: 03/07/2011
Date Data Arrived at EDR: 03/09/2011
Date Made Active in Reports: 05/02/2011
Number of Days to Update: 54

Source: Environmental Protection Agency
Telephone: 615-532-8599
Last EDR Contact: 05/20/2016
Next Scheduled EDR Contact: 08/29/2016
Data Release Frequency: Varies

US FIN ASSUR: Financial Assurance Information

All owners and operators of facilities that treat, store, or dispose of hazardous waste are required to provide proof that they will have sufficient funds to pay for the clean up, closure, and post-closure care of their facilities.

Date of Government Version: 09/01/2015
Date Data Arrived at EDR: 09/03/2015
Date Made Active in Reports: 11/03/2015
Number of Days to Update: 61

Source: Environmental Protection Agency
Telephone: 202-566-1917
Last EDR Contact: 05/18/2016
Next Scheduled EDR Contact: 08/29/2016
Data Release Frequency: Quarterly

GOVERNMENT RECORDS SEARCHED / DATA CURRENCY TRACKING

EPA WATCH LIST: EPA WATCH LIST

EPA maintains a "Watch List" to facilitate dialogue between EPA, state and local environmental agencies on enforcement matters relating to facilities with alleged violations identified as either significant or high priority. Being on the Watch List does not mean that the facility has actually violated the law only that an investigation by EPA or a state or local environmental agency has led those organizations to allege that an unproven violation has in fact occurred. Being on the Watch List does not represent a higher level of concern regarding the alleged violations that were detected, but instead indicates cases requiring additional dialogue between EPA, state and local agencies - primarily because of the length of time the alleged violation has gone unaddressed or unresolved.

Date of Government Version: 08/30/2013	Source: Environmental Protection Agency
Date Data Arrived at EDR: 03/21/2014	Telephone: 617-520-3000
Date Made Active in Reports: 06/17/2014	Last EDR Contact: 05/09/2016
Number of Days to Update: 88	Next Scheduled EDR Contact: 08/22/2016
	Data Release Frequency: Quarterly

2020 COR ACTION: 2020 Corrective Action Program List

The EPA has set ambitious goals for the RCRA Corrective Action program by creating the 2020 Corrective Action Universe. This RCRA cleanup baseline includes facilities expected to need corrective action. The 2020 universe contains a wide variety of sites. Some properties are heavily contaminated while others were contaminated but have since been cleaned up. Still others have not been fully investigated yet, and may require little or no remediation. Inclusion in the 2020 Universe does not necessarily imply failure on the part of a facility to meet its RCRA obligations.

Date of Government Version: 04/22/2013	Source: Environmental Protection Agency
Date Data Arrived at EDR: 03/03/2015	Telephone: 703-308-4044
Date Made Active in Reports: 03/09/2015	Last EDR Contact: 05/12/2016
Number of Days to Update: 6	Next Scheduled EDR Contact: 08/22/2016
	Data Release Frequency: Varies

TSCA: Toxic Substances Control Act

Toxic Substances Control Act. TSCA identifies manufacturers and importers of chemical substances included on the TSCA Chemical Substance Inventory list. It includes data on the production volume of these substances by plant site.

Date of Government Version: 12/31/2012	Source: EPA
Date Data Arrived at EDR: 01/15/2015	Telephone: 202-260-5521
Date Made Active in Reports: 01/29/2015	Last EDR Contact: 03/24/2016
Number of Days to Update: 14	Next Scheduled EDR Contact: 07/04/2016
	Data Release Frequency: Every 4 Years

TRIS: Toxic Chemical Release Inventory System

Toxic Release Inventory System. TRIS identifies facilities which release toxic chemicals to the air, water and land in reportable quantities under SARA Title III Section 313.

Date of Government Version: 12/31/2014	Source: EPA
Date Data Arrived at EDR: 11/24/2015	Telephone: 202-566-0250
Date Made Active in Reports: 04/05/2016	Last EDR Contact: 02/24/2016
Number of Days to Update: 133	Next Scheduled EDR Contact: 06/06/2016
	Data Release Frequency: Annually

SSTS: Section 7 Tracking Systems

Section 7 of the Federal Insecticide, Fungicide and Rodenticide Act, as amended (92 Stat. 829) requires all registered pesticide-producing establishments to submit a report to the Environmental Protection Agency by March 1st each year. Each establishment must report the types and amounts of pesticides, active ingredients and devices being produced, and those having been produced and sold or distributed in the past year.

Date of Government Version: 12/31/2009	Source: EPA
Date Data Arrived at EDR: 12/10/2010	Telephone: 202-564-4203
Date Made Active in Reports: 02/25/2011	Last EDR Contact: 04/25/2016
Number of Days to Update: 77	Next Scheduled EDR Contact: 08/08/2016
	Data Release Frequency: Annually

GOVERNMENT RECORDS SEARCHED / DATA CURRENCY TRACKING

ROD: Records Of Decision

Record of Decision. ROD documents mandate a permanent remedy at an NPL (Superfund) site containing technical and health information to aid in the cleanup.

Date of Government Version: 11/25/2013	Source: EPA
Date Data Arrived at EDR: 12/12/2013	Telephone: 703-416-0223
Date Made Active in Reports: 02/24/2014	Last EDR Contact: 03/08/2016
Number of Days to Update: 74	Next Scheduled EDR Contact: 06/20/2016
	Data Release Frequency: Annually

RMP: Risk Management Plans

When Congress passed the Clean Air Act Amendments of 1990, it required EPA to publish regulations and guidance for chemical accident prevention at facilities using extremely hazardous substances. The Risk Management Program Rule (RMP Rule) was written to implement Section 112(r) of these amendments. The rule, which built upon existing industry codes and standards, requires companies of all sizes that use certain flammable and toxic substances to develop a Risk Management Program, which includes a(n): Hazard assessment that details the potential effects of an accidental release, an accident history of the last five years, and an evaluation of worst-case and alternative accidental releases; Prevention program that includes safety precautions and maintenance, monitoring, and employee training measures; and Emergency response program that spells out emergency health care, employee training measures and procedures for informing the public and response agencies (e.g the fire department) should an accident occur.

Date of Government Version: 08/01/2015	Source: Environmental Protection Agency
Date Data Arrived at EDR: 08/26/2015	Telephone: 202-564-8600
Date Made Active in Reports: 11/03/2015	Last EDR Contact: 04/25/2016
Number of Days to Update: 69	Next Scheduled EDR Contact: 08/08/2016
	Data Release Frequency: Varies

RAATS: RCRA Administrative Action Tracking System

RCRA Administration Action Tracking System. RAATS contains records based on enforcement actions issued under RCRA pertaining to major violators and includes administrative and civil actions brought by the EPA. For administration actions after September 30, 1995, data entry in the RAATS database was discontinued. EPA will retain a copy of the database for historical records. It was necessary to terminate RAATS because a decrease in agency resources made it impossible to continue to update the information contained in the database.

Date of Government Version: 04/17/1995	Source: EPA
Date Data Arrived at EDR: 07/03/1995	Telephone: 202-564-4104
Date Made Active in Reports: 08/07/1995	Last EDR Contact: 06/02/2008
Number of Days to Update: 35	Next Scheduled EDR Contact: 09/01/2008
	Data Release Frequency: No Update Planned

PRP: Potentially Responsible Parties

A listing of verified Potentially Responsible Parties

Date of Government Version: 10/25/2013	Source: EPA
Date Data Arrived at EDR: 10/17/2014	Telephone: 202-564-6023
Date Made Active in Reports: 10/20/2014	Last EDR Contact: 05/12/2016
Number of Days to Update: 3	Next Scheduled EDR Contact: 08/22/2016
	Data Release Frequency: Quarterly

PADS: PCB Activity Database System

PCB Activity Database. PADS Identifies generators, transporters, commercial storers and/or brokers and disposers of PCB's who are required to notify the EPA of such activities.

Date of Government Version: 07/01/2014	Source: EPA
Date Data Arrived at EDR: 10/15/2014	Telephone: 202-566-0500
Date Made Active in Reports: 11/17/2014	Last EDR Contact: 04/12/2016
Number of Days to Update: 33	Next Scheduled EDR Contact: 07/25/2016
	Data Release Frequency: Annually

GOVERNMENT RECORDS SEARCHED / DATA CURRENCY TRACKING

ICIS: Integrated Compliance Information System

The Integrated Compliance Information System (ICIS) supports the information needs of the national enforcement and compliance program as well as the unique needs of the National Pollutant Discharge Elimination System (NPDES) program.

Date of Government Version: 01/23/2015	Source: Environmental Protection Agency
Date Data Arrived at EDR: 02/06/2015	Telephone: 202-564-5088
Date Made Active in Reports: 03/09/2015	Last EDR Contact: 04/08/2016
Number of Days to Update: 31	Next Scheduled EDR Contact: 07/25/2016
	Data Release Frequency: Quarterly

FTTS: FIFRA/ TSCA Tracking System - FIFRA (Federal Insecticide, Fungicide, & Rodenticide Act)/TSCA (Toxic Substances Control Act)
FTTS tracks administrative cases and pesticide enforcement actions and compliance activities related to FIFRA, TSCA and EPCRA (Emergency Planning and Community Right-to-Know Act). To maintain currency, EDR contacts the Agency on a quarterly basis.

Date of Government Version: 04/09/2009	Source: EPA/Office of Prevention, Pesticides and Toxic Substances
Date Data Arrived at EDR: 04/16/2009	Telephone: 202-566-1667
Date Made Active in Reports: 05/11/2009	Last EDR Contact: 05/20/2016
Number of Days to Update: 25	Next Scheduled EDR Contact: 09/05/2016
	Data Release Frequency: Quarterly

FTTS INSP: FIFRA/ TSCA Tracking System - FIFRA (Federal Insecticide, Fungicide, & Rodenticide Act)/TSCA (Toxic Substances Control Act)
A listing of FIFRA/TSCA Tracking System (FTTS) inspections and enforcements.

Date of Government Version: 04/09/2009	Source: EPA
Date Data Arrived at EDR: 04/16/2009	Telephone: 202-566-1667
Date Made Active in Reports: 05/11/2009	Last EDR Contact: 05/20/2016
Number of Days to Update: 25	Next Scheduled EDR Contact: 09/05/2016
	Data Release Frequency: Quarterly

MLTS: Material Licensing Tracking System

MLTS is maintained by the Nuclear Regulatory Commission and contains a list of approximately 8,100 sites which possess or use radioactive materials and which are subject to NRC licensing requirements. To maintain currency, EDR contacts the Agency on a quarterly basis.

Date of Government Version: 03/07/2016	Source: Nuclear Regulatory Commission
Date Data Arrived at EDR: 03/18/2016	Telephone: 301-415-7169
Date Made Active in Reports: 04/15/2016	Last EDR Contact: 05/06/2016
Number of Days to Update: 28	Next Scheduled EDR Contact: 08/22/2016
	Data Release Frequency: Quarterly

COAL ASH DOE: Steam-Electric Plant Operation Data

A listing of power plants that store ash in surface ponds.

Date of Government Version: 12/31/2005	Source: Department of Energy
Date Data Arrived at EDR: 08/07/2009	Telephone: 202-586-8719
Date Made Active in Reports: 10/22/2009	Last EDR Contact: 04/15/2016
Number of Days to Update: 76	Next Scheduled EDR Contact: 07/25/2016
	Data Release Frequency: Varies

COAL ASH EPA: Coal Combustion Residues Surface Impoundments List

A listing of coal combustion residues surface impoundments with high hazard potential ratings.

Date of Government Version: 07/01/2014	Source: Environmental Protection Agency
Date Data Arrived at EDR: 09/10/2014	Telephone: N/A
Date Made Active in Reports: 10/20/2014	Last EDR Contact: 03/11/2016
Number of Days to Update: 40	Next Scheduled EDR Contact: 06/20/2016
	Data Release Frequency: Varies

GOVERNMENT RECORDS SEARCHED / DATA CURRENCY TRACKING

PCB TRANSFORMER: PCB Transformer Registration Database

The database of PCB transformer registrations that includes all PCB registration submittals.

Date of Government Version: 02/01/2011	Source: Environmental Protection Agency
Date Data Arrived at EDR: 10/19/2011	Telephone: 202-566-0517
Date Made Active in Reports: 01/10/2012	Last EDR Contact: 04/26/2016
Number of Days to Update: 83	Next Scheduled EDR Contact: 08/08/2016
	Data Release Frequency: Varies

RADINFO: Radiation Information Database

The Radiation Information Database (RADINFO) contains information about facilities that are regulated by U.S. Environmental Protection Agency (EPA) regulations for radiation and radioactivity.

Date of Government Version: 07/07/2015	Source: Environmental Protection Agency
Date Data Arrived at EDR: 07/09/2015	Telephone: 202-343-9775
Date Made Active in Reports: 09/16/2015	Last EDR Contact: 04/08/2016
Number of Days to Update: 69	Next Scheduled EDR Contact: 07/18/2016
	Data Release Frequency: Quarterly

HIST FTTS: FIFRA/TSCA Tracking System Administrative Case Listing

A complete administrative case listing from the FIFRA/TSCA Tracking System (FTTS) for all ten EPA regions. The information was obtained from the National Compliance Database (NCDB). NCDB supports the implementation of FIFRA (Federal Insecticide, Fungicide, and Rodenticide Act) and TSCA (Toxic Substances Control Act). Some EPA regions are now closing out records. Because of that, and the fact that some EPA regions are not providing EPA Headquarters with updated records, it was decided to create a HIST FTTS database. It included records that may not be included in the newer FTTS database updates. This database is no longer updated.

Date of Government Version: 10/19/2006	Source: Environmental Protection Agency
Date Data Arrived at EDR: 03/01/2007	Telephone: 202-564-2501
Date Made Active in Reports: 04/10/2007	Last EDR Contact: 12/17/2007
Number of Days to Update: 40	Next Scheduled EDR Contact: 03/17/2008
	Data Release Frequency: No Update Planned

HIST FTTS INSP: FIFRA/TSCA Tracking System Inspection & Enforcement Case Listing

A complete inspection and enforcement case listing from the FIFRA/TSCA Tracking System (FTTS) for all ten EPA regions. The information was obtained from the National Compliance Database (NCDB). NCDB supports the implementation of FIFRA (Federal Insecticide, Fungicide, and Rodenticide Act) and TSCA (Toxic Substances Control Act). Some EPA regions are now closing out records. Because of that, and the fact that some EPA regions are not providing EPA Headquarters with updated records, it was decided to create a HIST FTTS database. It included records that may not be included in the newer FTTS database updates. This database is no longer updated.

Date of Government Version: 10/19/2006	Source: Environmental Protection Agency
Date Data Arrived at EDR: 03/01/2007	Telephone: 202-564-2501
Date Made Active in Reports: 04/10/2007	Last EDR Contact: 12/17/2008
Number of Days to Update: 40	Next Scheduled EDR Contact: 03/17/2008
	Data Release Frequency: No Update Planned

DOT OPS: Incident and Accident Data

Department of Transportation, Office of Pipeline Safety Incident and Accident data.

Date of Government Version: 07/31/2012	Source: Department of Transportation, Office of Pipeline Safety
Date Data Arrived at EDR: 08/07/2012	Telephone: 202-366-4595
Date Made Active in Reports: 09/18/2012	Last EDR Contact: 05/04/2016
Number of Days to Update: 42	Next Scheduled EDR Contact: 08/15/2016
	Data Release Frequency: Varies

CONSENT: Superfund (CERCLA) Consent Decrees

Major legal settlements that establish responsibility and standards for cleanup at NPL (Superfund) sites. Released periodically by United States District Courts after settlement by parties to litigation matters.

GOVERNMENT RECORDS SEARCHED / DATA CURRENCY TRACKING

Date of Government Version: 12/31/2014
Date Data Arrived at EDR: 04/17/2015
Date Made Active in Reports: 06/02/2015
Number of Days to Update: 46

Source: Department of Justice, Consent Decree Library
Telephone: Varies
Last EDR Contact: 03/24/2016
Next Scheduled EDR Contact: 07/11/2016
Data Release Frequency: Varies

BRS: Biennial Reporting System

The Biennial Reporting System is a national system administered by the EPA that collects data on the generation and management of hazardous waste. BRS captures detailed data from two groups: Large Quantity Generators (LQG) and Treatment, Storage, and Disposal Facilities.

Date of Government Version: 12/31/2013
Date Data Arrived at EDR: 02/24/2015
Date Made Active in Reports: 09/30/2015
Number of Days to Update: 218

Source: EPA/NTIS
Telephone: 800-424-9346
Last EDR Contact: 02/26/2016
Next Scheduled EDR Contact: 06/06/2016
Data Release Frequency: Biennially

INDIAN RESERV: Indian Reservations

This map layer portrays Indian administered lands of the United States that have any area equal to or greater than 640 acres.

Date of Government Version: 12/31/2005
Date Data Arrived at EDR: 12/08/2006
Date Made Active in Reports: 01/11/2007
Number of Days to Update: 34

Source: USGS
Telephone: 202-208-3710
Last EDR Contact: 04/15/2016
Next Scheduled EDR Contact: 07/25/2016
Data Release Frequency: Semi-Annually

FUSRAP: Formerly Utilized Sites Remedial Action Program

DOE established the Formerly Utilized Sites Remedial Action Program (FUSRAP) in 1974 to remediate sites where radioactive contamination remained from Manhattan Project and early U.S. Atomic Energy Commission (AEC) operations.

Date of Government Version: 11/23/2015
Date Data Arrived at EDR: 11/24/2015
Date Made Active in Reports: 02/18/2016
Number of Days to Update: 86

Source: Department of Energy
Telephone: 202-586-3559
Last EDR Contact: 05/09/2016
Next Scheduled EDR Contact: 08/22/2016
Data Release Frequency: Varies

UMTRA: Uranium Mill Tailings Sites

Uranium ore was mined by private companies for federal government use in national defense programs. When the mills shut down, large piles of the sand-like material (mill tailings) remain after uranium has been extracted from the ore. Levels of human exposure to radioactive materials from the piles are low; however, in some cases tailings were used as construction materials before the potential health hazards of the tailings were recognized.

Date of Government Version: 09/14/2010
Date Data Arrived at EDR: 10/07/2011
Date Made Active in Reports: 03/01/2012
Number of Days to Update: 146

Source: Department of Energy
Telephone: 505-845-0011
Last EDR Contact: 05/23/2016
Next Scheduled EDR Contact: 09/05/2016
Data Release Frequency: Varies

LEAD SMELTER 1: Lead Smelter Sites

A listing of former lead smelter site locations.

Date of Government Version: 11/25/2014
Date Data Arrived at EDR: 11/26/2014
Date Made Active in Reports: 01/29/2015
Number of Days to Update: 64

Source: Environmental Protection Agency
Telephone: 703-603-8787
Last EDR Contact: 04/07/2016
Next Scheduled EDR Contact: 07/18/2016
Data Release Frequency: Varies

LEAD SMELTER 2: Lead Smelter Sites

A list of several hundred sites in the U.S. where secondary lead smelting was done from 1931 and 1964. These sites may pose a threat to public health through ingestion or inhalation of contaminated soil or dust

GOVERNMENT RECORDS SEARCHED / DATA CURRENCY TRACKING

Date of Government Version: 04/05/2001
Date Data Arrived at EDR: 10/27/2010
Date Made Active in Reports: 12/02/2010
Number of Days to Update: 36

Source: American Journal of Public Health
Telephone: 703-305-6451
Last EDR Contact: 12/02/2009
Next Scheduled EDR Contact: N/A
Data Release Frequency: No Update Planned

US AIRS (AFS): Aerometric Information Retrieval System Facility Subsystem (AFS)

The database is a sub-system of Aerometric Information Retrieval System (AIRS). AFS contains compliance data on air pollution point sources regulated by the U.S. EPA and/or state and local air regulatory agencies. This information comes from source reports by various stationary sources of air pollution, such as electric power plants, steel mills, factories, and universities, and provides information about the air pollutants they produce. Action, air program, air program pollutant, and general level plant data. It is used to track emissions and compliance data from industrial plants.

Date of Government Version: 10/20/2015
Date Data Arrived at EDR: 10/27/2015
Date Made Active in Reports: 01/04/2016
Number of Days to Update: 69

Source: EPA
Telephone: 202-564-2496
Last EDR Contact: 03/24/2016
Next Scheduled EDR Contact: 07/11/2016
Data Release Frequency: Annually

US AIRS MINOR: Air Facility System Data

A listing of minor source facilities.

Date of Government Version: 10/20/2015
Date Data Arrived at EDR: 10/27/2015
Date Made Active in Reports: 01/04/2016
Number of Days to Update: 69

Source: EPA
Telephone: 202-564-2496
Last EDR Contact: 03/24/2016
Next Scheduled EDR Contact: 07/11/2016
Data Release Frequency: Annually

US MINES: Mines Master Index File

Contains all mine identification numbers issued for mines active or opened since 1971. The data also includes violation information.

Date of Government Version: 02/09/2016
Date Data Arrived at EDR: 03/02/2016
Date Made Active in Reports: 04/15/2016
Number of Days to Update: 44

Source: Department of Labor, Mine Safety and Health Administration
Telephone: 303-231-5959
Last EDR Contact: 03/02/2016
Next Scheduled EDR Contact: 06/13/2016
Data Release Frequency: Semi-Annually

US MINES 2: Ferrous and Nonferrous Metal Mines Database Listing

This map layer includes ferrous (ferrous metal mines are facilities that extract ferrous metals, such as iron ore or molybdenum) and nonferrous (Nonferrous metal mines are facilities that extract nonferrous metals, such as gold, silver, copper, zinc, and lead) metal mines in the United States.

Date of Government Version: 12/05/2005
Date Data Arrived at EDR: 02/29/2008
Date Made Active in Reports: 04/18/2008
Number of Days to Update: 49

Source: USGS
Telephone: 703-648-7709
Last EDR Contact: 03/04/2016
Next Scheduled EDR Contact: 06/13/2016
Data Release Frequency: Varies

US MINES 3: Active Mines & Mineral Plants Database Listing

Active Mines and Mineral Processing Plant operations for commodities monitored by the Minerals Information Team of the USGS.

Date of Government Version: 04/14/2011
Date Data Arrived at EDR: 06/08/2011
Date Made Active in Reports: 09/13/2011
Number of Days to Update: 97

Source: USGS
Telephone: 703-648-7709
Last EDR Contact: 03/04/2016
Next Scheduled EDR Contact: 06/13/2016
Data Release Frequency: Varies

GOVERNMENT RECORDS SEARCHED / DATA CURRENCY TRACKING

FINDS: Facility Index System/Facility Registry System

Facility Index System. FINDS contains both facility information and 'pointers' to other sources that contain more detail. EDR includes the following FINDS databases in this report: PCS (Permit Compliance System), AIRS (Aerometric Information Retrieval System), DOCKET (Enforcement Docket used to manage and track information on civil judicial enforcement cases for all environmental statutes), FURS (Federal Underground Injection Control), C-DOCKET (Criminal Docket System used to track criminal enforcement actions for all environmental statutes), FFIS (Federal Facilities Information System), STATE (State Environmental Laws and Statutes), and PADS (PCB Activity Data System).

Date of Government Version: 07/20/2015	Source: EPA
Date Data Arrived at EDR: 09/09/2015	Telephone: (415) 947-8000
Date Made Active in Reports: 11/03/2015	Last EDR Contact: 03/08/2016
Number of Days to Update: 55	Next Scheduled EDR Contact: 06/20/2016
	Data Release Frequency: Quarterly

UXO: Unexploded Ordnance Sites

A listing of unexploded ordnance site locations

Date of Government Version: 10/25/2015	Source: Department of Defense
Date Data Arrived at EDR: 01/29/2016	Telephone: 571-373-0407
Date Made Active in Reports: 04/05/2016	Last EDR Contact: 04/18/2016
Number of Days to Update: 67	Next Scheduled EDR Contact: 07/04/2016
	Data Release Frequency: Varies

DOCKET HWC: Hazardous Waste Compliance Docket Listing

A complete list of the Federal Agency Hazardous Waste Compliance Docket Facilities.

Date of Government Version: 03/01/2016	Source: Environmental Protection Agency
Date Data Arrived at EDR: 03/03/2016	Telephone: 202-564-0527
Date Made Active in Reports: 04/05/2016	Last EDR Contact: 02/24/2016
Number of Days to Update: 33	Next Scheduled EDR Contact: 06/13/2016
	Data Release Frequency: Varies

CA BOND EXP. PLAN: Bond Expenditure Plan

Department of Health Services developed a site-specific expenditure plan as the basis for an appropriation of Hazardous Substance Cleanup Bond Act funds. It is not updated.

Date of Government Version: 01/01/1989	Source: Department of Health Services
Date Data Arrived at EDR: 07/27/1994	Telephone: 916-255-2118
Date Made Active in Reports: 08/02/1994	Last EDR Contact: 05/31/1994
Number of Days to Update: 6	Next Scheduled EDR Contact: N/A
	Data Release Frequency: No Update Planned

CORTESE: "Cortese" Hazardous Waste & Substances Sites List

The sites for the list are designated by the State Water Resource Control Board (LUST), the Integrated Waste Board (SWF/LS), and the Department of Toxic Substances Control (Cal-Sites).

Date of Government Version: 03/28/2016	Source: CAL EPA/Office of Emergency Information
Date Data Arrived at EDR: 03/30/2016	Telephone: 916-323-3400
Date Made Active in Reports: 05/09/2016	Last EDR Contact: 03/30/2016
Number of Days to Update: 40	Next Scheduled EDR Contact: 07/11/2016
	Data Release Frequency: Quarterly

DRYCLEANERS: Cleaner Facilities

A list of drycleaner related facilities that have EPA ID numbers. These are facilities with certain SIC codes: power laundries, family and commercial; garment pressing and cleaner's agents; linen supply; coin-operated laundries and cleaning; drycleaning plants, except rugs; carpet and upholster cleaning; industrial launderers; laundry and garment services.

Date of Government Version: 02/08/2016	Source: Department of Toxic Substance Control
Date Data Arrived at EDR: 02/24/2016	Telephone: 916-327-4498
Date Made Active in Reports: 04/01/2016	Last EDR Contact: 02/05/2016
Number of Days to Update: 37	Next Scheduled EDR Contact: 06/20/2016
	Data Release Frequency: Annually

GOVERNMENT RECORDS SEARCHED / DATA CURRENCY TRACKING

EMI: Emissions Inventory Data

Toxics and criteria pollutant emissions data collected by the ARB and local air pollution agencies.

Date of Government Version: 12/31/2014	Source: California Air Resources Board
Date Data Arrived at EDR: 03/22/2016	Telephone: 916-322-2990
Date Made Active in Reports: 05/09/2016	Last EDR Contact: 03/22/2016
Number of Days to Update: 48	Next Scheduled EDR Contact: 07/04/2016
	Data Release Frequency: Varies

ENF: Enforcement Action Listing

A listing of Water Board Enforcement Actions. Formal is everything except Oral/Verbal Communication, Notice of Violation, Expedited Payment Letter, and Staff Enforcement Letter.

Date of Government Version: 01/26/2016	Source: State Water Resources Control Board
Date Data Arrived at EDR: 01/29/2016	Telephone: 916-445-9379
Date Made Active in Reports: 03/22/2016	Last EDR Contact: 05/23/2016
Number of Days to Update: 53	Next Scheduled EDR Contact: 08/08/2016
	Data Release Frequency: Varies

Financial Assurance 1: Financial Assurance Information Listing

Financial Assurance information

Date of Government Version: 01/28/2016	Source: Department of Toxic Substances Control
Date Data Arrived at EDR: 01/29/2016	Telephone: 916-255-3628
Date Made Active in Reports: 03/22/2016	Last EDR Contact: 04/21/2016
Number of Days to Update: 53	Next Scheduled EDR Contact: 08/08/2016
	Data Release Frequency: Varies

Financial Assurance 2: Financial Assurance Information Listing

A listing of financial assurance information for solid waste facilities. Financial assurance is intended to ensure that resources are available to pay for the cost of closure, post-closure care, and corrective measures if the owner or operator of a regulated facility is unable or unwilling to pay.

Date of Government Version: 02/17/2016	Source: California Integrated Waste Management Board
Date Data Arrived at EDR: 02/23/2016	Telephone: 916-341-6066
Date Made Active in Reports: 04/01/2016	Last EDR Contact: 05/13/2016
Number of Days to Update: 38	Next Scheduled EDR Contact: 08/29/2016
	Data Release Frequency: Varies

HAZNET: Facility and Manifest Data

Facility and Manifest Data. The data is extracted from the copies of hazardous waste manifests received each year by the DTSC. The annual volume of manifests is typically 700,000 - 1,000,000 annually, representing approximately 350,000 - 500,000 shipments. Data are from the manifests submitted without correction, and therefore many contain some invalid values for data elements such as generator ID, TSD ID, waste category, and disposal method. This database begins with calendar year 1993.

Date of Government Version: 12/31/2014	Source: California Environmental Protection Agency
Date Data Arrived at EDR: 10/14/2015	Telephone: 916-255-1136
Date Made Active in Reports: 12/11/2015	Last EDR Contact: 04/15/2016
Number of Days to Update: 58	Next Scheduled EDR Contact: 07/25/2016
	Data Release Frequency: Annually

HIST CORTESE: Hazardous Waste & Substance Site List

The sites for the list are designated by the State Water Resource Control Board [LUST], the Integrated Waste Board [SWF/LS], and the Department of Toxic Substances Control [CALSTITES]. This listing is no longer updated by the state agency.

Date of Government Version: 04/01/2001	Source: Department of Toxic Substances Control
Date Data Arrived at EDR: 01/22/2009	Telephone: 916-323-3400
Date Made Active in Reports: 04/08/2009	Last EDR Contact: 01/22/2009
Number of Days to Update: 76	Next Scheduled EDR Contact: N/A
	Data Release Frequency: No Update Planned

GOVERNMENT RECORDS SEARCHED / DATA CURRENCY TRACKING

HWP: EnviroStor Permitted Facilities Listing

Detailed information on permitted hazardous waste facilities and corrective action ("cleanups") tracked in EnviroStor.

Date of Government Version: 02/22/2016	Source: Department of Toxic Substances Control
Date Data Arrived at EDR: 02/24/2016	Telephone: 916-323-3400
Date Made Active in Reports: 04/01/2016	Last EDR Contact: 02/24/2016
Number of Days to Update: 37	Next Scheduled EDR Contact: 06/06/2016
	Data Release Frequency: Quarterly

HWT: Registered Hazardous Waste Transporter Database

A listing of hazardous waste transporters. In California, unless specifically exempted, it is unlawful for any person to transport hazardous wastes unless the person holds a valid registration issued by DTSC. A hazardous waste transporter registration is valid for one year and is assigned a unique registration number.

Date of Government Version: 01/11/2016	Source: Department of Toxic Substances Control
Date Data Arrived at EDR: 01/13/2016	Telephone: 916-440-7145
Date Made Active in Reports: 02/22/2016	Last EDR Contact: 04/12/2016
Number of Days to Update: 40	Next Scheduled EDR Contact: 07/25/2016
	Data Release Frequency: Quarterly

MINES: Mines Site Location Listing

A listing of mine site locations from the Office of Mine Reclamation.

Date of Government Version: 03/15/2016	Source: Department of Conservation
Date Data Arrived at EDR: 03/16/2016	Telephone: 916-322-1080
Date Made Active in Reports: 05/09/2016	Last EDR Contact: 03/16/2016
Number of Days to Update: 54	Next Scheduled EDR Contact: 06/27/2016
	Data Release Frequency: Varies

MWMP: Medical Waste Management Program Listing

The Medical Waste Management Program (MWMP) ensures the proper handling and disposal of medical waste by permitting and inspecting medical waste Offsite Treatment Facilities (PDF) and Transfer Stations (PDF) throughout the state. MWMP also oversees all Medical Waste Transporters.

Date of Government Version: 02/29/2016	Source: Department of Public Health
Date Data Arrived at EDR: 03/08/2016	Telephone: 916-558-1784
Date Made Active in Reports: 05/04/2016	Last EDR Contact: 03/08/2016
Number of Days to Update: 57	Next Scheduled EDR Contact: 06/20/2016
	Data Release Frequency: Varies

NPDES: NPDES Permits Listing

A listing of NPDES permits, including stormwater.

Date of Government Version: 02/16/2016	Source: State Water Resources Control Board
Date Data Arrived at EDR: 02/17/2016	Telephone: 916-445-9379
Date Made Active in Reports: 04/01/2016	Last EDR Contact: 05/18/2016
Number of Days to Update: 44	Next Scheduled EDR Contact: 08/29/2016
	Data Release Frequency: Quarterly

PEST LIC: Pesticide Regulation Licenses Listing

A listing of licenses and certificates issued by the Department of Pesticide Regulation. The DPR issues licenses and/or certificates to: Persons and businesses that apply or sell pesticides; Pest control dealers and brokers; Persons who advise on agricultural pesticide applications.

Date of Government Version: 03/07/2016	Source: Department of Pesticide Regulation
Date Data Arrived at EDR: 03/08/2016	Telephone: 916-445-4038
Date Made Active in Reports: 05/16/2016	Last EDR Contact: 03/08/2016
Number of Days to Update: 69	Next Scheduled EDR Contact: 06/20/2016
	Data Release Frequency: Quarterly

GOVERNMENT RECORDS SEARCHED / DATA CURRENCY TRACKING

PROC: Certified Processors Database

A listing of certified processors.

Date of Government Version: 03/15/2016
Date Data Arrived at EDR: 03/16/2016
Date Made Active in Reports: 05/09/2016
Number of Days to Update: 54

Source: Department of Conservation
Telephone: 916-323-3836
Last EDR Contact: 03/16/2016
Next Scheduled EDR Contact: 06/27/2016
Data Release Frequency: Quarterly

NOTIFY 65: Proposition 65 Records

Listings of all Proposition 65 incidents reported to counties by the State Water Resources Control Board and the Regional Water Quality Control Board. This database is no longer updated by the reporting agency.

Date of Government Version: 09/10/2015
Date Data Arrived at EDR: 01/05/2016
Date Made Active in Reports: 02/12/2016
Number of Days to Update: 38

Source: State Water Resources Control Board
Telephone: 916-445-3846
Last EDR Contact: 04/18/2016
Next Scheduled EDR Contact: 07/04/2016
Data Release Frequency: No Update Planned

UIC: UIC Listing

A listing of wells identified as underground injection wells, in the California Oil and Gas Wells database.

Date of Government Version: 07/23/2015
Date Data Arrived at EDR: 09/15/2015
Date Made Active in Reports: 10/13/2015
Number of Days to Update: 28

Source: Department of Conservation
Telephone: 916-445-2408
Last EDR Contact: 03/16/2016
Next Scheduled EDR Contact: 06/27/2016
Data Release Frequency: Varies

WASTEWATER PITS: Oil Wastewater Pits Listing

Water officials discovered that oil producers have been dumping chemical-laden wastewater into hundreds of unlined pits that are operating without proper permits. Inspections completed by the Central Valley Regional Water Quality Control Board revealed the existence of previously unidentified waste sites. The water board's review found that more than one-third of the region's active disposal pits are operating without permission.

Date of Government Version: 04/15/2015
Date Data Arrived at EDR: 04/17/2015
Date Made Active in Reports: 06/23/2015
Number of Days to Update: 67

Source: RWQCB, Central Valley Region
Telephone: 559-445-5577
Last EDR Contact: 01/15/2016
Next Scheduled EDR Contact: 04/25/2016
Data Release Frequency: Varies

WDS: Waste Discharge System

Sites which have been issued waste discharge requirements.

Date of Government Version: 06/19/2007
Date Data Arrived at EDR: 06/20/2007
Date Made Active in Reports: 06/29/2007
Number of Days to Update: 9

Source: State Water Resources Control Board
Telephone: 916-341-5227
Last EDR Contact: 05/20/2016
Next Scheduled EDR Contact: 09/05/2016
Data Release Frequency: Quarterly

WIP: Well Investigation Program Case List

Well Investigation Program case in the San Gabriel and San Fernando Valley area.

Date of Government Version: 07/03/2009
Date Data Arrived at EDR: 07/21/2009
Date Made Active in Reports: 08/03/2009
Number of Days to Update: 13

Source: Los Angeles Water Quality Control Board
Telephone: 213-576-6726
Last EDR Contact: 03/28/2016
Next Scheduled EDR Contact: 07/11/2016
Data Release Frequency: Varies

ECHO: Enforcement & Compliance History Information

ECHO provides integrated compliance and enforcement information for about 800,000 regulated facilities nationwide.

GOVERNMENT RECORDS SEARCHED / DATA CURRENCY TRACKING

Date of Government Version: 09/20/2015
Date Data Arrived at EDR: 09/23/2015
Date Made Active in Reports: 01/04/2016
Number of Days to Update: 103

Source: Environmental Protection Agency
Telephone: 202-564-2280
Last EDR Contact: 03/23/2016
Next Scheduled EDR Contact: 07/04/2016
Data Release Frequency: Quarterly

FUELS PROGRAM: EPA Fuels Program Registered Listing

This listing includes facilities that are registered under the Part 80 (Code of Federal Regulations) EPA Fuels Programs. All companies now are required to submit new and updated registrations.

Date of Government Version: 02/22/2016
Date Data Arrived at EDR: 02/24/2016
Date Made Active in Reports: 05/20/2016
Number of Days to Update: 86

Source: EPA
Telephone: 800-385-6164
Last EDR Contact: 02/24/2016
Next Scheduled EDR Contact: 06/06/2016
Data Release Frequency: Quarterly

EDR HIGH RISK HISTORICAL RECORDS

EDR Exclusive Records

EDR MGP: EDR Proprietary Manufactured Gas Plants

The EDR Proprietary Manufactured Gas Plant Database includes records of coal gas plants (manufactured gas plants) compiled by EDR's researchers. Manufactured gas sites were used in the United States from the 1800's to 1950's to produce a gas that could be distributed and used as fuel. These plants used whale oil, rosin, coal, or a mixture of coal, oil, and water that also produced a significant amount of waste. Many of the byproducts of the gas production, such as coal tar (oily waste containing volatile and non-volatile chemicals), sludges, oils and other compounds are potentially hazardous to human health and the environment. The byproduct from this process was frequently disposed of directly at the plant site and can remain or spread slowly, serving as a continuous source of soil and groundwater contamination.

Date of Government Version: N/A
Date Data Arrived at EDR: N/A
Date Made Active in Reports: N/A
Number of Days to Update: N/A

Source: EDR, Inc.
Telephone: N/A
Last EDR Contact: N/A
Next Scheduled EDR Contact: N/A
Data Release Frequency: No Update Planned

EDR Hist Auto: EDR Exclusive Historic Gas Stations

EDR has searched selected national collections of business directories and has collected listings of potential gas station/filling station/service station sites that were available to EDR researchers. EDR's review was limited to those categories of sources that might, in EDR's opinion, include gas station/filling station/service station establishments. The categories reviewed included, but were not limited to gas, gas station, gasoline station, filling station, auto, automobile repair, auto service station, service station, etc. This database falls within a category of information EDR classifies as "High Risk Historical Records", or HRHR. EDR's HRHR effort presents unique and sometimes proprietary data about past sites and operations that typically create environmental concerns, but may not show up in current government records searches.

Date of Government Version: N/A
Date Data Arrived at EDR: N/A
Date Made Active in Reports: N/A
Number of Days to Update: N/A

Source: EDR, Inc.
Telephone: N/A
Last EDR Contact: N/A
Next Scheduled EDR Contact: N/A
Data Release Frequency: Varies

EDR Hist Cleaner: EDR Exclusive Historic Dry Cleaners

EDR has searched selected national collections of business directories and has collected listings of potential dry cleaner sites that were available to EDR researchers. EDR's review was limited to those categories of sources that might, in EDR's opinion, include dry cleaning establishments. The categories reviewed included, but were not limited to dry cleaners, cleaners, laundry, laundromat, cleaning/laundry, wash & dry etc. This database falls within a category of information EDR classifies as "High Risk Historical Records", or HRHR. EDR's HRHR effort presents unique and sometimes proprietary data about past sites and operations that typically create environmental concerns, but may not show up in current government records searches.

GOVERNMENT RECORDS SEARCHED / DATA CURRENCY TRACKING

Date of Government Version: N/A
Date Data Arrived at EDR: N/A
Date Made Active in Reports: N/A
Number of Days to Update: N/A

Source: EDR, Inc.
Telephone: N/A
Last EDR Contact: N/A
Next Scheduled EDR Contact: N/A
Data Release Frequency: Varies

EDR RECOVERED GOVERNMENT ARCHIVES

Exclusive Recovered Govt. Archives

RGA LF: Recovered Government Archive Solid Waste Facilities List

The EDR Recovered Government Archive Landfill database provides a list of landfills derived from historical databases and includes many records that no longer appear in current government lists. Compiled from Records formerly available from the Department of Resources Recycling and Recovery in California.

Date of Government Version: N/A
Date Data Arrived at EDR: 07/01/2013
Date Made Active in Reports: 01/13/2014
Number of Days to Update: 196

Source: Department of Resources Recycling and Recovery
Telephone: N/A
Last EDR Contact: 06/01/2012
Next Scheduled EDR Contact: N/A
Data Release Frequency: Varies

RGA LUST: Recovered Government Archive Leaking Underground Storage Tank

The EDR Recovered Government Archive Leaking Underground Storage Tank database provides a list of LUST incidents derived from historical databases and includes many records that no longer appear in current government lists. Compiled from Records formerly available from the State Water Resources Control Board in California.

Date of Government Version: N/A
Date Data Arrived at EDR: 07/01/2013
Date Made Active in Reports: 12/30/2013
Number of Days to Update: 182

Source: State Water Resources Control Board
Telephone: N/A
Last EDR Contact: 06/01/2012
Next Scheduled EDR Contact: N/A
Data Release Frequency: Varies

COUNTY RECORDS

ALAMEDA COUNTY:

Contaminated Sites

A listing of contaminated sites overseen by the Toxic Release Program (oil and groundwater contamination from chemical releases and spills) and the Leaking Underground Storage Tank Program (soil and ground water contamination from leaking petroleum USTs).

Date of Government Version: 01/11/2016
Date Data Arrived at EDR: 01/12/2016
Date Made Active in Reports: 02/22/2016
Number of Days to Update: 41

Source: Alameda County Environmental Health Services
Telephone: 510-567-6700
Last EDR Contact: 04/11/2016
Next Scheduled EDR Contact: 07/25/2016
Data Release Frequency: Semi-Annually

Underground Tanks

Underground storage tank sites located in Alameda county.

Date of Government Version: 01/11/2016
Date Data Arrived at EDR: 01/14/2016
Date Made Active in Reports: 03/01/2016
Number of Days to Update: 47

Source: Alameda County Environmental Health Services
Telephone: 510-567-6700
Last EDR Contact: 04/11/2016
Next Scheduled EDR Contact: 07/25/2016
Data Release Frequency: Semi-Annually

AMADOR COUNTY:

GOVERNMENT RECORDS SEARCHED / DATA CURRENCY TRACKING

CUPA Facility List

Cupa Facility List

Date of Government Version: 03/21/2016
Date Data Arrived at EDR: 03/22/2016
Date Made Active in Reports: 05/04/2016
Number of Days to Update: 43

Source: Amador County Environmental Health
Telephone: 209-223-6439
Last EDR Contact: 03/21/2016
Next Scheduled EDR Contact: 06/20/2016
Data Release Frequency: Varies

BUTTE COUNTY:

CUPA Facility Listing

Cupa facility list.

Date of Government Version: 02/19/2016
Date Data Arrived at EDR: 02/23/2016
Date Made Active in Reports: 04/01/2016
Number of Days to Update: 38

Source: Public Health Department
Telephone: 530-538-7149
Last EDR Contact: 05/23/2016
Next Scheduled EDR Contact: 07/25/2016
Data Release Frequency: No Update Planned

CALVERAS COUNTY:

CUPA Facility Listing

Cupa Facility Listing

Date of Government Version: 02/02/2016
Date Data Arrived at EDR: 02/04/2016
Date Made Active in Reports: 02/22/2016
Number of Days to Update: 18

Source: Calveras County Environmental Health
Telephone: 209-754-6399
Last EDR Contact: 03/28/2016
Next Scheduled EDR Contact: 07/11/2016
Data Release Frequency: Quarterly

COLUSA COUNTY:

CUPA Facility List

Cupa facility list.

Date of Government Version: 02/22/2016
Date Data Arrived at EDR: 02/24/2016
Date Made Active in Reports: 04/01/2016
Number of Days to Update: 37

Source: Health & Human Services
Telephone: 530-458-0396
Last EDR Contact: 05/23/2016
Next Scheduled EDR Contact: 08/22/2016
Data Release Frequency: Varies

CONTRA COSTA COUNTY:

Site List

List includes sites from the underground tank, hazardous waste generator and business plan/2185 programs.

Date of Government Version: 02/24/2016
Date Data Arrived at EDR: 02/26/2016
Date Made Active in Reports: 04/01/2016
Number of Days to Update: 35

Source: Contra Costa Health Services Department
Telephone: 925-646-2286
Last EDR Contact: 05/02/2016
Next Scheduled EDR Contact: 08/15/2016
Data Release Frequency: Semi-Annually

DEL NORTE COUNTY:

GOVERNMENT RECORDS SEARCHED / DATA CURRENCY TRACKING

CUPA Facility List

Cupa Facility list

Date of Government Version: 01/22/2016
Date Data Arrived at EDR: 02/05/2016
Date Made Active in Reports: 03/07/2016
Number of Days to Update: 31

Source: Del Norte County Environmental Health Division
Telephone: 707-465-0426
Last EDR Contact: 04/29/2016
Next Scheduled EDR Contact: 08/15/2016
Data Release Frequency: Varies

EL DORADO COUNTY:

CUPA Facility List

CUPA facility list.

Date of Government Version: 02/22/2016
Date Data Arrived at EDR: 02/24/2016
Date Made Active in Reports: 04/01/2016
Number of Days to Update: 37

Source: El Dorado County Environmental Management Department
Telephone: 530-621-6623
Last EDR Contact: 05/02/2016
Next Scheduled EDR Contact: 08/15/2016
Data Release Frequency: Varies

FRESNO COUNTY:

CUPA Resources List

Certified Unified Program Agency. CUPA's are responsible for implementing a unified hazardous materials and hazardous waste management regulatory program. The agency provides oversight of businesses that deal with hazardous materials, operate underground storage tanks or aboveground storage tanks.

Date of Government Version: 04/04/2016
Date Data Arrived at EDR: 04/06/2016
Date Made Active in Reports: 05/04/2016
Number of Days to Update: 28

Source: Dept. of Community Health
Telephone: 559-445-3271
Last EDR Contact: 04/04/2016
Next Scheduled EDR Contact: 07/18/2016
Data Release Frequency: Semi-Annually

HUMBOLDT COUNTY:

CUPA Facility List

CUPA facility list.

Date of Government Version: 03/16/2016
Date Data Arrived at EDR: 03/21/2016
Date Made Active in Reports: 05/04/2016
Number of Days to Update: 44

Source: Humboldt County Environmental Health
Telephone: N/A
Last EDR Contact: 05/23/2016
Next Scheduled EDR Contact: 09/05/2016
Data Release Frequency: Varies

IMPERIAL COUNTY:

CUPA Facility List

Cupa facility list.

Date of Government Version: 01/25/2016
Date Data Arrived at EDR: 01/27/2016
Date Made Active in Reports: 02/22/2016
Number of Days to Update: 26

Source: San Diego Border Field Office
Telephone: 760-339-2777
Last EDR Contact: 04/21/2016
Next Scheduled EDR Contact: 08/08/2016
Data Release Frequency: Varies

INYO COUNTY:

GOVERNMENT RECORDS SEARCHED / DATA CURRENCY TRACKING

CUPA Facility List

Cupa facility list.

Date of Government Version: 09/10/2013
Date Data Arrived at EDR: 09/11/2013
Date Made Active in Reports: 10/14/2013
Number of Days to Update: 33

Source: Inyo County Environmental Health Services
Telephone: 760-878-0238
Last EDR Contact: 05/23/2016
Next Scheduled EDR Contact: 09/05/2016
Data Release Frequency: Varies

KERN COUNTY:

Underground Storage Tank Sites & Tank Listing Kern County Sites and Tanks Listing.

Date of Government Version: 03/01/2016
Date Data Arrived at EDR: 03/03/2016
Date Made Active in Reports: 05/09/2016
Number of Days to Update: 67

Source: Kern County Environment Health Services Department
Telephone: 661-862-8700
Last EDR Contact: 05/09/2016
Next Scheduled EDR Contact: 08/22/2016
Data Release Frequency: Quarterly

KINGS COUNTY:

CUPA Facility List

A listing of sites included in the county's Certified Unified Program Agency database. California's Secretary for Environmental Protection established the unified hazardous materials and hazardous waste regulatory program as required by chapter 6.11 of the California Health and Safety Code. The Unified Program consolidates the administration, permits, inspections, and enforcement activities.

Date of Government Version: 02/23/2016
Date Data Arrived at EDR: 02/25/2016
Date Made Active in Reports: 04/01/2016
Number of Days to Update: 36

Source: Kings County Department of Public Health
Telephone: 559-584-1411
Last EDR Contact: 05/23/2016
Next Scheduled EDR Contact: 09/05/2016
Data Release Frequency: Varies

LAKE COUNTY:

CUPA Facility List

Cupa facility list

Date of Government Version: 02/09/2016
Date Data Arrived at EDR: 02/12/2016
Date Made Active in Reports: 04/01/2016
Number of Days to Update: 49

Source: Lake County Environmental Health
Telephone: 707-263-1164
Last EDR Contact: 04/18/2016
Next Scheduled EDR Contact: 08/01/2016
Data Release Frequency: Varies

LOS ANGELES COUNTY:

San Gabriel Valley Areas of Concern

San Gabriel Valley areas where VOC contamination is at or above the MCL as designated by region 9 EPA office.

Date of Government Version: 03/30/2009
Date Data Arrived at EDR: 03/31/2009
Date Made Active in Reports: 10/23/2009
Number of Days to Update: 206

Source: EPA Region 9
Telephone: 415-972-3178
Last EDR Contact: 03/21/2016
Next Scheduled EDR Contact: 07/04/2016
Data Release Frequency: No Update Planned

GOVERNMENT RECORDS SEARCHED / DATA CURRENCY TRACKING

HMS: Street Number List

Industrial Waste and Underground Storage Tank Sites.

Date of Government Version: 03/30/2016	Source: Department of Public Works
Date Data Arrived at EDR: 04/01/2016	Telephone: 626-458-3517
Date Made Active in Reports: 05/09/2016	Last EDR Contact: 04/01/2016
Number of Days to Update: 38	Next Scheduled EDR Contact: 07/25/2016
	Data Release Frequency: Semi-Annually

List of Solid Waste Facilities

Solid Waste Facilities in Los Angeles County.

Date of Government Version: 01/19/2016	Source: La County Department of Public Works
Date Data Arrived at EDR: 01/20/2016	Telephone: 818-458-5185
Date Made Active in Reports: 03/22/2016	Last EDR Contact: 04/20/2016
Number of Days to Update: 62	Next Scheduled EDR Contact: 08/01/2016
	Data Release Frequency: Varies

City of Los Angeles Landfills

Landfills owned and maintained by the City of Los Angeles.

Date of Government Version: 01/01/2016	Source: Engineering & Construction Division
Date Data Arrived at EDR: 01/26/2016	Telephone: 213-473-7869
Date Made Active in Reports: 03/22/2016	Last EDR Contact: 04/18/2016
Number of Days to Update: 56	Next Scheduled EDR Contact: 08/01/2016
	Data Release Frequency: Varies

Site Mitigation List

Industrial sites that have had some sort of spill or complaint.

Date of Government Version: 01/15/2015	Source: Community Health Services
Date Data Arrived at EDR: 01/29/2015	Telephone: 323-890-7806
Date Made Active in Reports: 03/10/2015	Last EDR Contact: 03/28/2016
Number of Days to Update: 40	Next Scheduled EDR Contact: 08/01/2016
	Data Release Frequency: Annually

City of El Segundo Underground Storage Tank

Underground storage tank sites located in El Segundo city.

Date of Government Version: 03/30/2015	Source: City of El Segundo Fire Department
Date Data Arrived at EDR: 04/02/2015	Telephone: 310-524-2236
Date Made Active in Reports: 04/13/2015	Last EDR Contact: 04/18/2016
Number of Days to Update: 11	Next Scheduled EDR Contact: 08/01/2016
	Data Release Frequency: Semi-Annually

City of Long Beach Underground Storage Tank

Underground storage tank sites located in the city of Long Beach.

Date of Government Version: 11/04/2015	Source: City of Long Beach Fire Department
Date Data Arrived at EDR: 11/13/2015	Telephone: 562-570-2563
Date Made Active in Reports: 12/17/2015	Last EDR Contact: 01/25/2016
Number of Days to Update: 34	Next Scheduled EDR Contact: 05/09/2016
	Data Release Frequency: Annually

City of Torrance Underground Storage Tank

Underground storage tank sites located in the city of Torrance.

Date of Government Version: 01/12/2016	Source: City of Torrance Fire Department
Date Data Arrived at EDR: 01/15/2016	Telephone: 310-618-2973
Date Made Active in Reports: 02/08/2016	Last EDR Contact: 01/11/2016
Number of Days to Update: 24	Next Scheduled EDR Contact: 04/25/2016
	Data Release Frequency: Semi-Annually

MADERA COUNTY:

GOVERNMENT RECORDS SEARCHED / DATA CURRENCY TRACKING

CUPA Facility List

A listing of sites included in the county's Certified Unified Program Agency database. California's Secretary for Environmental Protection established the unified hazardous materials and hazardous waste regulatory program as required by chapter 6.11 of the California Health and Safety Code. The Unified Program consolidates the administration, permits, inspections, and enforcement activities.

Date of Government Version: 03/02/2016
Date Data Arrived at EDR: 03/07/2016
Date Made Active in Reports: 05/04/2016
Number of Days to Update: 58

Source: Madera County Environmental Health
Telephone: 559-675-7823
Last EDR Contact: 05/23/2016
Next Scheduled EDR Contact: 09/05/2016
Data Release Frequency: Varies

MARIN COUNTY:

Underground Storage Tank Sites

Currently permitted USTs in Marin County.

Date of Government Version: 10/05/2015
Date Data Arrived at EDR: 10/08/2015
Date Made Active in Reports: 10/15/2015
Number of Days to Update: 7

Source: Public Works Department Waste Management
Telephone: 415-499-6647
Last EDR Contact: 04/18/2016
Next Scheduled EDR Contact: 07/18/2016
Data Release Frequency: Semi-Annually

MERCED COUNTY:

CUPA Facility List

CUPA facility list.

Date of Government Version: 02/26/2016
Date Data Arrived at EDR: 03/01/2016
Date Made Active in Reports: 05/04/2016
Number of Days to Update: 64

Source: Merced County Environmental Health
Telephone: 209-381-1094
Last EDR Contact: 05/23/2016
Next Scheduled EDR Contact: 09/05/2016
Data Release Frequency: Varies

MONO COUNTY:

CUPA Facility List

CUPA Facility List

Date of Government Version: 03/03/2016
Date Data Arrived at EDR: 03/07/2016
Date Made Active in Reports: 05/04/2016
Number of Days to Update: 58

Source: Mono County Health Department
Telephone: 760-932-5580
Last EDR Contact: 02/29/2016
Next Scheduled EDR Contact: 06/13/2016
Data Release Frequency: Varies

MONTEREY COUNTY:

CUPA Facility Listing

CUPA Program listing from the Environmental Health Division.

Date of Government Version: 03/15/2016
Date Data Arrived at EDR: 03/18/2016
Date Made Active in Reports: 05/04/2016
Number of Days to Update: 47

Source: Monterey County Health Department
Telephone: 831-796-1297
Last EDR Contact: 05/23/2016
Next Scheduled EDR Contact: 09/05/2016
Data Release Frequency: Varies

NAPA COUNTY:

GOVERNMENT RECORDS SEARCHED / DATA CURRENCY TRACKING

Sites With Reported Contamination

A listing of leaking underground storage tank sites located in Napa county.

Date of Government Version: 12/05/2011
Date Data Arrived at EDR: 12/06/2011
Date Made Active in Reports: 02/07/2012
Number of Days to Update: 63

Source: Napa County Department of Environmental Management
Telephone: 707-253-4269
Last EDR Contact: 02/29/2016
Next Scheduled EDR Contact: 06/13/2016
Data Release Frequency: No Update Planned

Closed and Operating Underground Storage Tank Sites

Underground storage tank sites located in Napa county.

Date of Government Version: 01/15/2008
Date Data Arrived at EDR: 01/16/2008
Date Made Active in Reports: 02/08/2008
Number of Days to Update: 23

Source: Napa County Department of Environmental Management
Telephone: 707-253-4269
Last EDR Contact: 02/29/2016
Next Scheduled EDR Contact: 06/13/2016
Data Release Frequency: No Update Planned

NEVADA COUNTY:

CUPA Facility List

CUPA facility list.

Date of Government Version: 01/27/2016
Date Data Arrived at EDR: 02/04/2016
Date Made Active in Reports: 02/22/2016
Number of Days to Update: 18

Source: Community Development Agency
Telephone: 530-265-1467
Last EDR Contact: 04/29/2016
Next Scheduled EDR Contact: 08/15/2016
Data Release Frequency: Varies

ORANGE COUNTY:

List of Industrial Site Cleanups

Petroleum and non-petroleum spills.

Date of Government Version: 02/01/2016
Date Data Arrived at EDR: 02/12/2016
Date Made Active in Reports: 04/01/2016
Number of Days to Update: 49

Source: Health Care Agency
Telephone: 714-834-3446
Last EDR Contact: 05/09/2016
Next Scheduled EDR Contact: 08/22/2016
Data Release Frequency: Annually

List of Underground Storage Tank Cleanups

Orange County Underground Storage Tank Cleanups (LUST).

Date of Government Version: 02/01/2016
Date Data Arrived at EDR: 02/12/2016
Date Made Active in Reports: 04/01/2016
Number of Days to Update: 49

Source: Health Care Agency
Telephone: 714-834-3446
Last EDR Contact: 05/09/2016
Next Scheduled EDR Contact: 08/22/2016
Data Release Frequency: Quarterly

List of Underground Storage Tank Facilities

Orange County Underground Storage Tank Facilities (UST).

Date of Government Version: 02/01/2016
Date Data Arrived at EDR: 02/10/2016
Date Made Active in Reports: 04/01/2016
Number of Days to Update: 51

Source: Health Care Agency
Telephone: 714-834-3446
Last EDR Contact: 05/11/2016
Next Scheduled EDR Contact: 08/22/2016
Data Release Frequency: Quarterly

PLACER COUNTY:

GOVERNMENT RECORDS SEARCHED / DATA CURRENCY TRACKING

Master List of Facilities

List includes aboveground tanks, underground tanks and cleanup sites.

Date of Government Version: 03/07/2016
Date Data Arrived at EDR: 03/09/2016
Date Made Active in Reports: 05/04/2016
Number of Days to Update: 56

Source: Placer County Health and Human Services
Telephone: 530-745-2363
Last EDR Contact: 03/07/2016
Next Scheduled EDR Contact: 06/20/2016
Data Release Frequency: Semi-Annually

RIVERSIDE COUNTY:

Listing of Underground Tank Cleanup Sites

Riverside County Underground Storage Tank Cleanup Sites (LUST).

Date of Government Version: 04/13/2016
Date Data Arrived at EDR: 04/15/2016
Date Made Active in Reports: 05/09/2016
Number of Days to Update: 24

Source: Department of Environmental Health
Telephone: 951-358-5055
Last EDR Contact: 03/21/2016
Next Scheduled EDR Contact: 07/04/2016
Data Release Frequency: Quarterly

Underground Storage Tank Tank List

Underground storage tank sites located in Riverside county.

Date of Government Version: 01/20/2016
Date Data Arrived at EDR: 01/22/2016
Date Made Active in Reports: 03/22/2016
Number of Days to Update: 60

Source: Department of Environmental Health
Telephone: 951-358-5055
Last EDR Contact: 03/21/2016
Next Scheduled EDR Contact: 07/04/2016
Data Release Frequency: Quarterly

SACRAMENTO COUNTY:

Toxic Site Clean-Up List

List of sites where unauthorized releases of potentially hazardous materials have occurred.

Date of Government Version: 11/02/2015
Date Data Arrived at EDR: 01/05/2016
Date Made Active in Reports: 02/12/2016
Number of Days to Update: 38

Source: Sacramento County Environmental Management
Telephone: 916-875-8406
Last EDR Contact: 04/06/2016
Next Scheduled EDR Contact: 07/18/2016
Data Release Frequency: Quarterly

Master Hazardous Materials Facility List

Any business that has hazardous materials on site - hazardous material storage sites, underground storage tanks, waste generators.

Date of Government Version: 11/02/2015
Date Data Arrived at EDR: 01/05/2016
Date Made Active in Reports: 02/12/2016
Number of Days to Update: 38

Source: Sacramento County Environmental Management
Telephone: 916-875-8406
Last EDR Contact: 04/06/2016
Next Scheduled EDR Contact: 07/18/2016
Data Release Frequency: Quarterly

SAN BERNARDINO COUNTY:

Hazardous Material Permits

This listing includes underground storage tanks, medical waste handlers/generators, hazardous materials handlers, hazardous waste generators, and waste oil generators/handlers.

GOVERNMENT RECORDS SEARCHED / DATA CURRENCY TRACKING

Date of Government Version: 03/15/2016
Date Data Arrived at EDR: 03/18/2016
Date Made Active in Reports: 05/09/2016
Number of Days to Update: 52

Source: San Bernardino County Fire Department Hazardous Materials Division
Telephone: 909-387-3041
Last EDR Contact: 05/09/2016
Next Scheduled EDR Contact: 08/22/2016
Data Release Frequency: Quarterly

SAN DIEGO COUNTY:

Hazardous Materials Management Division Database

The database includes: HE58 - This report contains the business name, site address, business phone number, establishment 'H' permit number, type of permit, and the business status. HE17 - In addition to providing the same information provided in the HE58 listing, HE17 provides inspection dates, violations received by the establishment, hazardous waste generated, the quantity, method of storage, treatment/disposal of waste and the hauler, and information on underground storage tanks. Unauthorized Release List - Includes a summary of environmental contamination cases in San Diego County (underground tank cases, non-tank cases, groundwater contamination, and soil contamination are included.)

Date of Government Version: 09/23/2013
Date Data Arrived at EDR: 09/24/2013
Date Made Active in Reports: 10/17/2013
Number of Days to Update: 23

Source: Hazardous Materials Management Division
Telephone: 619-338-2268
Last EDR Contact: 03/07/2016
Next Scheduled EDR Contact: 06/20/2016
Data Release Frequency: Quarterly

Solid Waste Facilities

San Diego County Solid Waste Facilities.

Date of Government Version: 10/31/2015
Date Data Arrived at EDR: 11/07/2015
Date Made Active in Reports: 01/04/2016
Number of Days to Update: 58

Source: Department of Health Services
Telephone: 619-338-2209
Last EDR Contact: 04/21/2016
Next Scheduled EDR Contact: 08/08/2016
Data Release Frequency: Varies

Environmental Case Listing

The listing contains all underground tank release cases and projects pertaining to properties contaminated with hazardous substances that are actively under review by the Site Assessment and Mitigation Program.

Date of Government Version: 03/23/2010
Date Data Arrived at EDR: 06/15/2010
Date Made Active in Reports: 07/09/2010
Number of Days to Update: 24

Source: San Diego County Department of Environmental Health
Telephone: 619-338-2371
Last EDR Contact: 03/03/2016
Next Scheduled EDR Contact: 06/20/2016
Data Release Frequency: No Update Planned

SAN FRANCISCO COUNTY:

Local Oversight Facilities

A listing of leaking underground storage tank sites located in San Francisco county.

Date of Government Version: 09/19/2008
Date Data Arrived at EDR: 09/19/2008
Date Made Active in Reports: 09/29/2008
Number of Days to Update: 10

Source: Department Of Public Health San Francisco County
Telephone: 415-252-3920
Last EDR Contact: 05/06/2016
Next Scheduled EDR Contact: 08/22/2016
Data Release Frequency: Quarterly

Underground Storage Tank Information

Underground storage tank sites located in San Francisco county.

Date of Government Version: 11/29/2010
Date Data Arrived at EDR: 03/10/2011
Date Made Active in Reports: 03/15/2011
Number of Days to Update: 5

Source: Department of Public Health
Telephone: 415-252-3920
Last EDR Contact: 05/06/2016
Next Scheduled EDR Contact: 08/22/2016
Data Release Frequency: Quarterly

SAN JOAQUIN COUNTY:

GOVERNMENT RECORDS SEARCHED / DATA CURRENCY TRACKING

San Joaquin Co. UST

A listing of underground storage tank locations in San Joaquin county.

Date of Government Version: 04/06/2016
Date Data Arrived at EDR: 04/08/2016
Date Made Active in Reports: 05/04/2016
Number of Days to Update: 26

Source: Environmental Health Department
Telephone: N/A
Last EDR Contact: 04/04/2016
Next Scheduled EDR Contact: 07/04/2016
Data Release Frequency: Semi-Annually

SAN LUIS OBISPO COUNTY:

CUPA Facility List

Cupa Facility List.

Date of Government Version: 02/22/2016
Date Data Arrived at EDR: 02/24/2016
Date Made Active in Reports: 04/01/2016
Number of Days to Update: 37

Source: San Luis Obispo County Public Health Department
Telephone: 805-781-5596
Last EDR Contact: 05/23/2016
Next Scheduled EDR Contact: 09/05/2016
Data Release Frequency: Varies

SAN MATEO COUNTY:

Business Inventory

List includes Hazardous Materials Business Plan, hazardous waste generators, and underground storage tanks.

Date of Government Version: 10/14/2015
Date Data Arrived at EDR: 10/15/2015
Date Made Active in Reports: 11/16/2015
Number of Days to Update: 32

Source: San Mateo County Environmental Health Services Division
Telephone: 650-363-1921
Last EDR Contact: 03/28/2016
Next Scheduled EDR Contact: 06/27/2016
Data Release Frequency: Annually

Fuel Leak List

A listing of leaking underground storage tank sites located in San Mateo county.

Date of Government Version: 03/14/2016
Date Data Arrived at EDR: 03/15/2016
Date Made Active in Reports: 05/09/2016
Number of Days to Update: 55

Source: San Mateo County Environmental Health Services Division
Telephone: 650-363-1921
Last EDR Contact: 03/14/2016
Next Scheduled EDR Contact: 06/27/2016
Data Release Frequency: Semi-Annually

SANTA BARBARA COUNTY:

CUPA Facility Listing

CUPA Program Listing from the Environmental Health Services division.

Date of Government Version: 09/08/2011
Date Data Arrived at EDR: 09/09/2011
Date Made Active in Reports: 10/07/2011
Number of Days to Update: 28

Source: Santa Barbara County Public Health Department
Telephone: 805-686-8167
Last EDR Contact: 05/23/2016
Next Scheduled EDR Contact: 09/05/2016
Data Release Frequency: Varies

SANTA CLARA COUNTY:

Cupa Facility List

Cupa facility list

GOVERNMENT RECORDS SEARCHED / DATA CURRENCY TRACKING

Date of Government Version: 02/22/2016
Date Data Arrived at EDR: 03/04/2016
Date Made Active in Reports: 05/09/2016
Number of Days to Update: 66

Source: Department of Environmental Health
Telephone: 408-918-1973
Last EDR Contact: 05/23/2016
Next Scheduled EDR Contact: 09/05/2016
Data Release Frequency: Varies

HIST LUST - Fuel Leak Site Activity Report

A listing of open and closed leaking underground storage tanks. This listing is no longer updated by the county. Leaking underground storage tanks are now handled by the Department of Environmental Health.

Date of Government Version: 03/29/2005
Date Data Arrived at EDR: 03/30/2005
Date Made Active in Reports: 04/21/2005
Number of Days to Update: 22

Source: Santa Clara Valley Water District
Telephone: 408-265-2600
Last EDR Contact: 03/23/2009
Next Scheduled EDR Contact: 06/22/2009
Data Release Frequency: No Update Planned

LOP Listing

A listing of leaking underground storage tanks located in Santa Clara county.

Date of Government Version: 03/03/2014
Date Data Arrived at EDR: 03/05/2014
Date Made Active in Reports: 03/18/2014
Number of Days to Update: 13

Source: Department of Environmental Health
Telephone: 408-918-3417
Last EDR Contact: 02/29/2016
Next Scheduled EDR Contact: 06/13/2016
Data Release Frequency: Annually

Hazardous Material Facilities

Hazardous material facilities, including underground storage tank sites.

Date of Government Version: 02/05/2016
Date Data Arrived at EDR: 02/10/2016
Date Made Active in Reports: 04/01/2016
Number of Days to Update: 51

Source: City of San Jose Fire Department
Telephone: 408-535-7694
Last EDR Contact: 05/23/2016
Next Scheduled EDR Contact: 08/22/2016
Data Release Frequency: Annually

SANTA CRUZ COUNTY:

CUPA Facility List

CUPA facility listing.

Date of Government Version: 02/26/2016
Date Data Arrived at EDR: 03/01/2016
Date Made Active in Reports: 05/04/2016
Number of Days to Update: 64

Source: Santa Cruz County Environmental Health
Telephone: 831-464-2761
Last EDR Contact: 05/23/2016
Next Scheduled EDR Contact: 09/05/2016
Data Release Frequency: Varies

SHASTA COUNTY:

CUPA Facility List

Cupa Facility List.

Date of Government Version: 03/18/2016
Date Data Arrived at EDR: 03/21/2016
Date Made Active in Reports: 05/04/2016
Number of Days to Update: 44

Source: Shasta County Department of Resource Management
Telephone: 530-225-5789
Last EDR Contact: 05/23/2016
Next Scheduled EDR Contact: 09/05/2016
Data Release Frequency: Varies

SOLANO COUNTY:

GOVERNMENT RECORDS SEARCHED / DATA CURRENCY TRACKING

Leaking Underground Storage Tanks

A listing of leaking underground storage tank sites located in Solano county.

Date of Government Version: 03/14/2016
Date Data Arrived at EDR: 03/22/2016
Date Made Active in Reports: 05/09/2016
Number of Days to Update: 48

Source: Solano County Department of Environmental Management
Telephone: 707-784-6770
Last EDR Contact: 03/14/2016
Next Scheduled EDR Contact: 06/27/2016
Data Release Frequency: Quarterly

Underground Storage Tanks

Underground storage tank sites located in Solano county.

Date of Government Version: 03/14/2016
Date Data Arrived at EDR: 03/21/2016
Date Made Active in Reports: 05/04/2016
Number of Days to Update: 44

Source: Solano County Department of Environmental Management
Telephone: 707-784-6770
Last EDR Contact: 03/14/2016
Next Scheduled EDR Contact: 06/27/2016
Data Release Frequency: Quarterly

SONOMA COUNTY:

Cupa Facility List

Cupa Facility list

Date of Government Version: 04/05/2016
Date Data Arrived at EDR: 04/08/2016
Date Made Active in Reports: 05/04/2016
Number of Days to Update: 26

Source: County of Sonoma Fire & Emergency Services Department
Telephone: 707-565-1174
Last EDR Contact: 03/28/2016
Next Scheduled EDR Contact: 07/11/2016
Data Release Frequency: Varies

Leaking Underground Storage Tank Sites

A listing of leaking underground storage tank sites located in Sonoma county.

Date of Government Version: 04/01/2016
Date Data Arrived at EDR: 04/05/2016
Date Made Active in Reports: 05/09/2016
Number of Days to Update: 34

Source: Department of Health Services
Telephone: 707-565-6565
Last EDR Contact: 03/28/2016
Next Scheduled EDR Contact: 07/11/2016
Data Release Frequency: Quarterly

SUTTER COUNTY:

Underground Storage Tanks

Underground storage tank sites located in Sutter county.

Date of Government Version: 03/14/2016
Date Data Arrived at EDR: 03/15/2016
Date Made Active in Reports: 05/04/2016
Number of Days to Update: 50

Source: Sutter County Department of Agriculture
Telephone: 530-822-7500
Last EDR Contact: 03/07/2016
Next Scheduled EDR Contact: 06/20/2016
Data Release Frequency: Semi-Annually

TUOLUMNE COUNTY:

CUPA Facility List

Cupa facility list

Date of Government Version: 03/08/2016
Date Data Arrived at EDR: 03/11/2016
Date Made Active in Reports: 05/09/2016
Number of Days to Update: 59

Source: Division of Environmental Health
Telephone: 209-533-5633
Last EDR Contact: 04/21/2016
Next Scheduled EDR Contact: 08/08/2016
Data Release Frequency: Varies

VENTURA COUNTY:

GOVERNMENT RECORDS SEARCHED / DATA CURRENCY TRACKING

Business Plan, Hazardous Waste Producers, and Operating Underground Tanks

The BWT list indicates by site address whether the Environmental Health Division has Business Plan (B), Waste Producer (W), and/or Underground Tank (T) information.

Date of Government Version: 12/28/2015	Source: Ventura County Environmental Health Division
Date Data Arrived at EDR: 01/29/2016	Telephone: 805-654-2813
Date Made Active in Reports: 03/22/2016	Last EDR Contact: 04/25/2016
Number of Days to Update: 53	Next Scheduled EDR Contact: 08/08/2016
	Data Release Frequency: Quarterly

Inventory of Illegal Abandoned and Inactive Sites

Ventura County Inventory of Closed, Illegal Abandoned, and Inactive Sites.

Date of Government Version: 12/01/2011	Source: Environmental Health Division
Date Data Arrived at EDR: 12/01/2011	Telephone: 805-654-2813
Date Made Active in Reports: 01/19/2012	Last EDR Contact: 04/04/2016
Number of Days to Update: 49	Next Scheduled EDR Contact: 07/18/2016
	Data Release Frequency: Annually

Listing of Underground Tank Cleanup Sites

Ventura County Underground Storage Tank Cleanup Sites (LUST).

Date of Government Version: 05/29/2008	Source: Environmental Health Division
Date Data Arrived at EDR: 06/24/2008	Telephone: 805-654-2813
Date Made Active in Reports: 07/31/2008	Last EDR Contact: 05/13/2016
Number of Days to Update: 37	Next Scheduled EDR Contact: 08/22/2016
	Data Release Frequency: Quarterly

Medical Waste Program List

To protect public health and safety and the environment from potential exposure to disease causing agents, the Environmental Health Division Medical Waste Program regulates the generation, handling, storage, treatment and disposal of medical waste throughout the County.

Date of Government Version: 12/28/2015	Source: Ventura County Resource Management Agency
Date Data Arrived at EDR: 01/29/2016	Telephone: 805-654-2813
Date Made Active in Reports: 03/22/2016	Last EDR Contact: 04/25/2016
Number of Days to Update: 53	Next Scheduled EDR Contact: 08/08/2016
	Data Release Frequency: Quarterly

Underground Tank Closed Sites List

Ventura County Operating Underground Storage Tank Sites (UST)/Underground Tank Closed Sites List.

Date of Government Version: 02/26/2016	Source: Environmental Health Division
Date Data Arrived at EDR: 03/17/2016	Telephone: 805-654-2813
Date Made Active in Reports: 05/04/2016	Last EDR Contact: 03/17/2016
Number of Days to Update: 48	Next Scheduled EDR Contact: 06/27/2016
	Data Release Frequency: Quarterly

YOLO COUNTY:

Underground Storage Tank Comprehensive Facility Report

Underground storage tank sites located in Yolo county.

Date of Government Version: 02/01/2016	Source: Yolo County Department of Health
Date Data Arrived at EDR: 02/05/2016	Telephone: 530-666-8646
Date Made Active in Reports: 03/22/2016	Last EDR Contact: 04/04/2016
Number of Days to Update: 46	Next Scheduled EDR Contact: 07/18/2016
	Data Release Frequency: Annually

YUBA COUNTY:

GOVERNMENT RECORDS SEARCHED / DATA CURRENCY TRACKING

CUPA Facility List

CUPA facility listing for Yuba County.

Date of Government Version: 02/01/2016
Date Data Arrived at EDR: 02/05/2016
Date Made Active in Reports: 02/22/2016
Number of Days to Update: 17

Source: Yuba County Environmental Health Department
Telephone: 530-749-7523
Last EDR Contact: 04/29/2016
Next Scheduled EDR Contact: 08/15/2016
Data Release Frequency: Varies

OTHER DATABASE(S)

Depending on the geographic area covered by this report, the data provided in these specialty databases may or may not be complete. For example, the existence of wetlands information data in a specific report does not mean that all wetlands in the area covered by the report are included. Moreover, the absence of any reported wetlands information does not necessarily mean that wetlands do not exist in the area covered by the report.

CT MANIFEST: Hazardous Waste Manifest Data

Facility and manifest data. Manifest is a document that lists and tracks hazardous waste from the generator through transporters to a tsd facility.

Date of Government Version: 07/30/2013
Date Data Arrived at EDR: 08/19/2013
Date Made Active in Reports: 10/03/2013
Number of Days to Update: 45

Source: Department of Energy & Environmental Protection
Telephone: 860-424-3375
Last EDR Contact: 05/13/2016
Next Scheduled EDR Contact: 08/29/2016
Data Release Frequency: No Update Planned

NJ MANIFEST: Manifest Information

Hazardous waste manifest information.

Date of Government Version: 12/31/2013
Date Data Arrived at EDR: 07/17/2015
Date Made Active in Reports: 08/12/2015
Number of Days to Update: 26

Source: Department of Environmental Protection
Telephone: N/A
Last EDR Contact: 04/12/2016
Next Scheduled EDR Contact: 07/25/2016
Data Release Frequency: Annually

NY MANIFEST: Facility and Manifest Data

Manifest is a document that lists and tracks hazardous waste from the generator through transporters to a TSD facility.

Date of Government Version: 02/01/2016
Date Data Arrived at EDR: 02/03/2016
Date Made Active in Reports: 03/22/2016
Number of Days to Update: 48

Source: Department of Environmental Conservation
Telephone: 518-402-8651
Last EDR Contact: 05/06/2016
Next Scheduled EDR Contact: 08/15/2016
Data Release Frequency: Annually

PA MANIFEST: Manifest Information

Hazardous waste manifest information.

Date of Government Version: 12/31/2014
Date Data Arrived at EDR: 07/24/2015
Date Made Active in Reports: 08/18/2015
Number of Days to Update: 25

Source: Department of Environmental Protection
Telephone: 717-783-8990
Last EDR Contact: 04/18/2016
Next Scheduled EDR Contact: 08/01/2016
Data Release Frequency: Annually

RI MANIFEST: Manifest information

Hazardous waste manifest information

Date of Government Version: 12/31/2013
Date Data Arrived at EDR: 06/19/2015
Date Made Active in Reports: 07/15/2015
Number of Days to Update: 26

Source: Department of Environmental Management
Telephone: 401-222-2797
Last EDR Contact: 05/23/2016
Next Scheduled EDR Contact: 09/05/2016
Data Release Frequency: Annually

GOVERNMENT RECORDS SEARCHED / DATA CURRENCY TRACKING

WI MANIFEST: Manifest Information

Hazardous waste manifest information.

Date of Government Version: 12/31/2014
Date Data Arrived at EDR: 03/19/2015
Date Made Active in Reports: 04/07/2015
Number of Days to Update: 19

Source: Department of Natural Resources
Telephone: N/A
Last EDR Contact: 03/14/2016
Next Scheduled EDR Contact: 06/27/2016
Data Release Frequency: Annually

Oil/Gas Pipelines

Source: PennWell Corporation

Petroleum Bundle (Crude Oil, Refined Products, Petrochemicals, Gas Liquids (LPG/NGL), and Specialty Gases (Miscellaneous)) N = Natural Gas Bundle (Natural Gas, Gas Liquids (LPG/NGL), and Specialty Gases (Miscellaneous)). This map includes information copyrighted by PennWell Corporation. This information is provided on a best effort basis and PennWell Corporation does not guarantee its accuracy nor warrant its fitness for any particular purpose. Such information has been reprinted with the permission of PennWell.

Electric Power Transmission Line Data

Source: PennWell Corporation

This map includes information copyrighted by PennWell Corporation. This information is provided on a best effort basis and PennWell Corporation does not guarantee its accuracy nor warrant its fitness for any particular purpose. Such information has been reprinted with the permission of PennWell.

Sensitive Receptors: There are individuals deemed sensitive receptors due to their fragile immune systems and special sensitivity to environmental discharges. These sensitive receptors typically include the elderly, the sick, and children. While the location of all sensitive receptors cannot be determined, EDR indicates those buildings and facilities - schools, daycares, hospitals, medical centers, and nursing homes - where individuals who are sensitive receptors are likely to be located.

AHA Hospitals:

Source: American Hospital Association, Inc.
Telephone: 312-280-5991

The database includes a listing of hospitals based on the American Hospital Association's annual survey of hospitals.

Medical Centers: Provider of Services Listing

Source: Centers for Medicare & Medicaid Services
Telephone: 410-786-3000

A listing of hospitals with Medicare provider number, produced by Centers of Medicare & Medicaid Services, a federal agency within the U.S. Department of Health and Human Services.

Nursing Homes

Source: National Institutes of Health
Telephone: 301-594-6248

Information on Medicare and Medicaid certified nursing homes in the United States.

Public Schools

Source: National Center for Education Statistics
Telephone: 202-502-7300

The National Center for Education Statistics' primary database on elementary and secondary public education in the United States. It is a comprehensive, annual, national statistical database of all public elementary and secondary schools and school districts, which contains data that are comparable across all states.

Private Schools

Source: National Center for Education Statistics
Telephone: 202-502-7300

The National Center for Education Statistics' primary database on private school locations in the United States.

Daycare Centers: Licensed Facilities

Source: Department of Social Services
Telephone: 916-657-4041

Flood Zone Data: This data, available in select counties across the country, was obtained by EDR in 2003 & 2011 from the Federal Emergency Management Agency (FEMA). Data depicts 100-year and 500-year flood zones as defined by FEMA.

NWI: National Wetlands Inventory. This data, available in select counties across the country, was obtained by EDR in 2002, 2005 and 2010 from the U.S. Fish and Wildlife Service.

State Wetlands Data: Wetland Inventory

Source: Department of Fish & Game
Telephone: 916-445-0411

GOVERNMENT RECORDS SEARCHED / DATA CURRENCY TRACKING

Current USGS 7.5 Minute Topographic Map
Source: U.S. Geological Survey

STREET AND ADDRESS INFORMATION

© 2015 TomTom North America, Inc. All rights reserved. This material is proprietary and the subject of copyright protection and other intellectual property rights owned by or licensed to Tele Atlas North America, Inc. The use of this material is subject to the terms of a license agreement. You will be held liable for any unauthorized copying or disclosure of this material.