

ERAS

Environmental, Inc.

1533 B Street

Hayward, CA 94541

Phone (510) 247-9885 Facsimile: (510) 886-5399

info@eras.biz

**PHASE I ENVIRONMENTAL SITE ASSESSMENT
745 Kevin Court
Oakland, California 94621
ERAS Project Number 14205**

Prepared for:

**Mr. Joe Lampe
Bay Area Development
1801 Oakland Avenue, Suite 100
Walnut Creek, California 94596**

Prepared by:

ERAS Environmental, Inc.
October 6, 2014

ERAS

Environmental, Inc.

1533 B Street

Hayward, CA 94541

(510) 247-9885 Facsimile: (510) 886-5399

info@eras.biz

October 6, 2014

Mr. Joe Lampe
Bay Area Development
1801 Oakland Avenue, Suite 100
Walnut Creek, California 94596

Re: **PHASE I ENVIRONMENTAL SITE ASSESSMENT**
745 Kevin Court
Oakland, California 94621
ERAS Project Number 14205

Dear Mr. Lampe:

ERAS Environmental (ERAS) is pleased to provide you with the attached Phase I Environmental Site Assessment (ESA) for the above referenced Property. The assessment included a visual reconnaissance of the Property, a review of environmental databases for nearby sites, a review of historical maps, city directories and aerial photographs, an interview with a representative of the owner of the Property, a review of available files regarding the Property with the City of Oakland Building and Fire Departments and a review of agency records for adjacent sites. Conclusions and recommendations presented in our report were based upon the completion of these activities.

At the time of the site visit, the Property was occupied by Pinnacle Installation, Inc, a window installation business.

If you have any questions regarding the information in this report, please don't hesitate to call us. It has been a pleasure working with you on this project.

Sincerely,
ERAS Environmental, Inc.



William K. McIntosh
Senior Staff Geologist



David Siegel
Senior Program Manager

	PAGE
1.0 INTRODUCTION	1
1.1 Purpose and Scope	1
1.2 Authorization	1
1.3 Limitations and Exceptions of Assessment	1
2.0 PROPERTY DESCRIPTION	3
2.1 Location and Jurisdiction	3
2.2 Property Description	3
2.3 Property Use	4
2.4 Suspect ACM/PCBs/Lead Paint/Lead in Drinking Water	4
2.5 Physical Setting	5
2.6 Geologic and Soil Conditions	5
2.7 Groundwater Conditions	6
3.0 REGULATORY AGENCY RECORDS REVIEW	7
3.1 Standard Federal and State Environmental Record Sources	7
3.2 Findings From Database Review	8
3.3 Off-site Sources and Agency File Reviews	14
4.0 HISTORICAL USE INFORMATION	17
4.1 Historical Map and Aerial Photograph Review	17
4.2 Interview	18
4.3 Building and Fire Department File Reviews	18
4.4 Synopsis of Previous Environmental Investigations	19
4.5 Environmental Liens	19
5.0 RECONNAISSANCE	20
5.1 Visual Reconnaissance of the Property	20
5.2 Adjacent and Nearby Site Uses	21
6.0 CONCLUSIONS AND RECOMMENDATIONS	22
6.1 Conclusions	22
6.2 Recommendations	24
7.0 REFERENCES AND APPENDICES	26

APPENDICES

- A Environmental Professional's Resumes
- B Location and Site Maps
- C Property Photographs
- D ASTM Transaction Screen and Environmental Site Assessment Questionnaire
- E ERS RecCheck Report
- F Case Closure Documents, 733 Kevin Court
- G Case Closure Documents, 732 Kevin Court
- H Aerial & Historical Map Research
- I City Directory Research
- J Building Department Records
- K Fire Department Records

1.0 INTRODUCTION

1.1 Purpose and Scope

This Phase I Environmental Site Assessment (ESA) was performed to identify, to the extent feasible, recognized environmental conditions in connection with the subject site (cited hereinafter as the "Property").

We declare that, to the best of our professional knowledge and belief, we meet the definition of Environmental Professional as defined in §312.10 of this part.

We have the specific qualifications based on education, training, and experience to assess a property of the nature, history, and setting of the subject property. We have developed and performed the all appropriate inquiries in conformance with the standards and practices set forth in 40 CFR Part 312. This protocol utilized for this assessment is in general accordance with the requirements of ASTM Standard E 1527-13. The current ASTM standard meets the purpose and scope of the Environmental Protection Agency All Appropriate Inquiry (AAI).

The environmental professional's resumes and certification is included in **Appendix A**.

The assessment included four main components: Records Review, Historical Use Information Review, Visual Reconnaissance of the Property and Interviews, and Report Preparation. The purpose of the records review is to obtain and review records that will help identify recognized environmental conditions in connection with the Property. The objective of the visual reconnaissance is to obtain information indicating the likelihood of identifying recognized environmental conditions in connection with the Property. The objective of the interviews is to obtain additional information indicating recognized environmental conditions in connection with the Property. The report includes documentation to support the analysis, opinions and conclusions as presented.

1.2 Authorization

Authorization to perform this assessment was provided by Mr. Joe Lampe of Bay Area Development on September 12, 2014 in response to ERAS proposal dated September 11, 2014.

1.3 Limitations and Exceptions

ERAS has performed the services for this project in accordance with our proposal, and in accordance with current standards of the American Society for Testing and Materials (ASTM) for Phase I Environmental Site Assessments (ASTM standard E1527-13). No guarantees are either expressed or implied.

The investigation was limited to a search for *recognized environmental conditions*. The term *recognized environmental condition* means the presence or likely presence of any hazardous substances or petroleum products on the Property under conditions that indicate an existing release, a past release, or a material threat of a release of any hazardous substances or petroleum products into structures on the Property or into the ground, groundwater, or surface water of the Property. The term includes hazardous substances or petroleum products even under conditions in compliance with laws. The term is not intended to include de minimis conditions that generally do not present a material risk of harm to public health or the

environment and that generally would not be the subject of an enforcement action if brought to the attention of appropriate governmental agencies.

There is no investigation, which is thorough enough to preclude the presence of hazardous materials, which presently, or in the future, may be considered hazardous at the Property. Because regulatory evaluation criteria are constantly changing, concentrations of constituents presently considered low may, in the future, fall under more stringent regulatory standards that require remediation.

The visual reconnaissance was limited to observation of surface conditions at the Property. *Reasonably ascertainable* information was obtained. This information is publicly available and obtainable from its source within reasonable time and cost constraints, and is reasonably reviewable. This approach reflects current ASTM standards unless the information obtained as part of this work suggests the need for further investigation. No warranty or guarantee of Property conditions is intended.

The investigation addressed recognized environmental conditions at the Property. However, certain conditions, such as those listed below, may not be revealed:

- 1) naturally occurring toxic materials in the subsurface soils, rocks, water or toxicity of on site-flora;
- 2) toxicity of substances common in current habitable environments, such as stored household products, building materials, and consumables;
- 3) biological pathogens;
- 4) contaminant plumes below sampled or observed surface levels, originating from a remote source;
- 5) constituents or constituent concentrations that do not violate present regulatory standards, but may violate future standards;
- 6) unknown impact to the Property, such as "midnight" dumping and/or accidental spillage which may occur following the visual reconnaissance of the Property by ERAS.

Opinions and judgments expressed herein, which are based upon our understanding and interpretation of current regulatory standards, should not be construed as legal opinions.

2.0 PROPERTY DESCRIPTION

2.1 Location and Jurisdiction

The subject property (hereinafter the "Property") at 745 Kevin Court is located on the southeast side of Kevin Court west of the intersection with Coliseum Way in the southern portion of the City of Oakland. The assessor's parcel number is 041-3912-004-1. The 1 Mile Radius Map included as a site location map in **Appendix B** shows the location of the Property. Current photographs showing important details of the Property are included in **Appendix C**.

2.2 Property Description

An ERAS representative visited the Property on September 22, 2014. The Property was located in an area of commercial warehousing and light industrial land uses. The parcel is approximately 33,900 square feet in area with commercial buildings totaling approximately 8,720 square feet on a roughly triangular parcel. At the time of the site visit, the Property was being used by a recycling operation for a storage yard, the yard and office buildings were unused at the time of the site visit.

Adjacent sites to the east and northeast were developed with a wide railroad right of way, across which were large commercial warehouse buildings on San Leandro Street. To the southwest across Kevin Court were Branaugh Inc, general contractors at 750 Kevin Court and Sherwin-Williams, automotive paint supplier at 754 Kevin Court. To the west was Ronald Day Transportation at 739 Kevin Court.

The buildings included two single story office buildings and single story shed buildings and storage sheds along the margins of the Property around a triangular paved central yard. The office buildings were of concrete block construction on concrete pads with wooden roofs. The offices were nearly empty and unused at the time of the site visit. Only a few pieces of furniture remained in these offices which were finished with vinyl tile or carpet flooring, concrete block or sheetrock and sheetrock or glued on acoustic tile ceilings.

The sheds buildings were of wood frame with sheet metal construction, with areas of wood panel and concrete block construction. Workshop areas had concrete flooring and steel or concrete block and wooden walls, storage shed areas had asphalt pavement. The workshop areas included one empty area with workbenches and one area being arranged for automotive maintenance. An adjacent room was used to store file boxes.

The automotive service area had two catch basins for oil a compressor and an oil AST had recently been moved into this area as reported by the owner, automotive and truck batteries were stored in an adjacent room, one of these batteries appeared to be leaking onto the concrete floor, another small room contained portable equipment such as a compressor, a generator and several 5-gallon capacity gas cans.

This vehicle service area has tool boxes but the area did not have any lifts. The area did not appear to have been in active use for vehicle maintenance based on the concrete floors which were notable clean compared to the flooring and pavement in other areas of the Property, or in typical vehicle maintenance operations.

The other shop building was located adjacent to a yard area with three 55-gallon capacity drums (new and used hydraulic oil), several portable propane tanks and a propane AST were also located in this area. A large metal container similar to a closed debris box with a pump mounted at one end was reported to be used to pump out septic tanks, was located in this area of the yard.

Several trucks, an excavator, a van and two forklifts were parked beneath the shed roofed area along the western side of the Property. Approximately 12 truck tires were stored in this area. One part of this shed was used to store wheelbarrows and metal gutter and downspout parts. Plastic trash cans and empty plastic buckets of 5-gallon capacity were stored in the area along with wood planks.

The interior of the yard, a roughly triangular space between the office buildings and shed buildings had two debris boxes and a trash compactor with a pile of scrap metal (mostly cables) in an area of asphalt and concrete pavement. Dirt on the pavement obscured most of the surface but a few surficial oil stains were noted near heavy equipment.

Septic systems, drywells, or sumps were not noted on the Property. No evidence of the current or former presence of underground storage tanks (USTs) were observed on the Property by ERAS. Three ASTs for fuel, for oil and for propane did not have any visible indications of leaks or spills. Surficial oil staining was noted on asphalt flooring/paving in the storage shed area.

Photographs illustrating important features of the Property are included in **Appendix C**. Observations made by ERAS at the time of the site visit are shown on the site reconnaissance checklist in **Appendix D**.

2.3 Property Use

The area of the Property was marshland in 1946. By 1958 and through at least 1964, the land had been reclaimed as dry land but was vacant and undeveloped. By 1974, the shed buildings along the west side of the Property had been developed and by 1981, the buildings on the east and west sides of the Property were present. In 1993 and through the time of the site visit, the buildings on the Property were as described at the time of the site visit. The Property has been occupied by a roofing company, under the names Sun Roofing and Elliot & Elliot Roofing from the time it was developed (approximately 1964).

The Property was reportedly partially occupied by a recycling business at the time of the site visit. See additional information in **Section 4.0, Historical Use Information**.

2.4 Suspect ACM/PCBs/Lead Paint/Lead in Drinking Water

Asbestos

Based on the age of the building (approximately 1960's), it is possible that there are quantities of asbestos containing materials (ACM) present. Suspect materials include wall plaster and sheetrock surfacing, acoustic ceiling tiles, vinyl flooring, and mastics (adhesives). Roofing materials, even of this newer age, could contain asbestos.

Asbestos containing materials including vinyl tile flooring, sheetrock skim coat and acoustic ceiling tiles. These materials were noted to be in good condition at the time of the site visit.

ACM may become a hazard if the materials are disturbed during demolition, renovation or remodeling activities. All materials suspected to contain asbestos should be sampled and analyzed prior to activities that could damage them.

PCBs

No transformers were observed on the Property. No PCB containing equipment was observed on the Property. Oil containing electrical transformers are usually owned and serviced by Pacific Gas and Electric Company who would be responsible to remedy any releases. There were no indications of hydraulic equipment on the Property that would be likely to contain oil or PCBs.

Lead Paint

Based upon the construction date of the building (approximately 1960's), it is possible that surfaces of the building contain lead-based paint. Painted surfaces were noted to be in good condition at the time of the site visit. No areas of peeling or flaking paint were noted.

Lead in Drinking Water

A survey of the building for lead in drinking water was not requested in the Scope of Work for this assessment. Testing for lead in drinking water inside commercial buildings is not usually recommended unless the planned uses are for specific sensitive uses such as hospitals, residential, elderly care facilities or children's day care centers. Since ERAS understands this building is to be used for other commercial purposes, this sampling is not recommended.

2.5 Physical Setting

The Property is in the western part of Oakland, in the eastern part of the San Francisco Bay Area. The San Francisco Bay Area occupies the central part of the Santa Clara Valley, a broad alluvial valley that slopes gently northward toward San Francisco Bay and is flanked by alluvial fans deposited at the foot of the Diablo Range to the east and the Santa Cruz Mountains to the west. The San Francisco Bay is located ½ mile northwest from the Property. The upland surfaces rising abruptly approximately 2 miles to the northeast of the Property are known as the East Bay Hills.

The Property is at an elevation of approximately 25 feet above Mean Sea Level according to the United States Geological Survey (USGS) Oakland East Quadrangle California 7.5 Minute Series topographic map.

2.6 Geologic and Soil Conditions

The sediments in the vicinity of the Property are fine-grained alluvial sediments that represent distal deposits of alluvial fans that were deposited by rivers draining upland surfaces to the west and east of the Property. These sediments were deposited in a low energy environment on the margins of San Francisco Bay. At shallow depths beneath these sediments are a series of Recent-age (<10,000 years) blue clay layers that become increasingly thicker toward San Francisco Bay. These clay layers are known as the Bay Mud and were deposited in San Francisco Bay during higher stands of sea level. In the vicinity of the Property it is likely that several hundred feet of these sediments overlie sandstone and serpentine sedimentary and metamorphic rocks of the Jurassic-aged Franciscan Formation bedrock.

2.7 Groundwater Conditions

The Property is located near the northern edge of an area known as the San Leandro Cone which is in the Fremont Subarea of the Santa Clara Valley Groundwater Basin (California Department of Water Resources, 1967). The San Leandro Cone generally consists of thick permeable units separated by thick impermeable units. These sediments act as a groundwater recharge area of the Santa Clara Valley Groundwater Basin. Groundwater in the vicinity occurs in thin discontinuous water bearing strata. The regional groundwater flow follows the topography, moving from areas of higher elevation to areas of lower elevation. The regional groundwater flow direction in the area of the Property is estimated to be to the southwest toward the San Leandro Bay and San Francisco Bay.

The nearest leak case information for 732 Kevin Court, located approximately 100 feet south from the Property is reported in the case closure documents (ACHCSA, 1994). Groundwater was encountered at 7 to 8 feet below the ground surface (bgs) with a groundwater flow direction calculated to the west.

3.0 REGULATORY AGENCY RECORDS REVIEW

3.1 Standard Federal and State Environmental Record Sources

Groundwater provides the primary migration route for subsurface contamination from off-site sources to the Property. The groundwater flow direction in the vicinity of the Property is inferred to be to the southwest, based on local and regional topography.

Only the sites that are directly up-gradient or in close proximity (adjacent) are usually considered to pose a threat to subsurface environmental conditions under the Property. The potential impact of off-site contaminants to the Property are based on the type of chemical released, the severity of the release, status of remediation or cleanup, and nature of the groundwater in the area of impact and area of the Property.

Sites where groundwater is known to be impacted are listed on a variety of Federal and State databases and are the cases most likely to affect other nearby parcels. These databases include the National Priority List (NPL), Superfund (CERCLIS) and State-Sites lists. Sites that have caused groundwater contamination from fuel (petroleum) leaks and solvent leaks are reported on the Leaking Underground Storage Tank List (LUST).

Fuel hydrocarbons generally do not migrate as readily as other chemicals such as certain solvents; consequently, reported fuel leak sites at distances greater than ½ mile from the Property are not considered imminent threats and are not plotted on database maps. Leaks from underground storage tank sites are the most common source of local contamination. Leaks of this type generally do not extend down-gradient more than approximately 500 feet (approximately 1/10 mile) except under unusual conditions. All toxic sites within a 1 mile radius are plotted and reviewed to determine potential threats to the Property.

Databases searched for specified radii around the Property also include listed facilities that treat, store, transfer or dispose of hazardous waste (RCRA TSD), large (RCRA-GEN) generators of hazardous waste, reported spills of hazardous materials (ERNS, State Sites) and containing registered underground storage tanks (REG UST).

Information from standard Federal and State environmental databases was provided to ERAS by Environmental Records Search (ERS) of California. Data from governmental agency lists are updated and integrated into one database, which is updated as these data are released. This integrated database also contains postal service data in order to enhance matching of street addresses. Records from one government source are compared to records from another to clarify any address ambiguities. The demographic and geographic information available provides assistance in identifying and managing risk. The accuracy of the geo-coded locations is +/- 300 feet.

Maps in the ERS report show the locations of all sites identified relative to the location of the Property.

Federal

<u>List Type</u>	<u>Approximate Search Distance in Miles</u>
US Brownfields	0.5

CERCLIS	0.5
CONTROLS-US	0.5
NPL and NPL Delisted	1.0
ERNS-US	0.25
RCRA COR -US	1.0
RCRA TSD-US	0.5
HMIS-US	0.25
LIENS-US	0.5
RCRA-US	0.25
Tribal LUST	0.5
Tribal UST	0.25

State

<u>List Type</u>	<u>Approximate Search Distance in Miles</u>
Air-CA	0.125
Cal Evaluation (Cal School)	0.5
State Sites (NPL/Response/Envirostor)	1.0
Cal VCP	0.5
County-Other	0.25
Hist-CA	0.25
HWIS-CA	0.25
Landfills	0.5
Leaking UST (LUST, open or closed)	0.5
Liens-CA	0.5
UST/AST	0.5
SLIC	0.5
CORTESE	0.25
Dry Cleaner	0.25
ENF-CA	0.25
FRS (FINDS)	0.25

3.2 Findings From Database Review

The Property was listed as Sun Roofing Co, a Hist-UST-CA site and as Elliot and Elliot, a HWIS-CA site. Based on these listings, Oakland Fire Department records were reviewed for the Property. Results of the records review are discussed in **Section 4.4**.

Adjacent sites: Ronald L Day Transportation Co at 733 Kevin Court is a closed LUST case, located adjacent to the west side of the Property, Sherwin-Williams Co at 732 Kevin Court (across Kevin Court to the south) is a HWIS and RCRA site. Fire department records were requested for this site. Results of the records review are discussed in **Section 3.3**.

A summary of the findings from the 745 Kevin Court ERS environmental database search is provided on the following pages. The summary is presented in the order of the database listing on the **Summary Of Occurrences** pages of the ERS report.

The locations of the other identified sites, relative to the Property, are shown on the **1 Mile Radius, .5 Mile Radius and .25 Mile Radius** maps in the ERS RecCheck Report in

Appendix E.

Federal Lists

AFS-US, Air Facility System for Clean Air Act stationary sources: AFS contains emissions, compliance, and enforcement data on stationary sources of air pollution.

One AFS site was listed within ¼ mile. This site was not located in close proximity or in a direction up-gradient from the Property and is therefore not considered likely to pose a risk to subsurface environmental conditions beneath the Property.

US BROWNFIELDS, A listing of ACRES Brownfield sites is obtained from Cleanups in My Community. Cleanups in My Community provides information on Brownfields properties for which information is reported back to EPA, as well as areas served by Brownfields grant programs.

Two US Brownfields sites were listed on the database within ½ mile. The nearest site, 796 66th Street is located approximately ¼ mile southeast from the Property, in a cross-gradient direction. None of the identified sites are located in close proximity and in an up-gradient direction from the Property and listed as active leak sites. Based on the directions and distances, these sites are not considered likely to pose a threat to subsurface environmental conditions beneath the Property.

CERCLIS Listing

CERCLIS is the Comprehensive Environmental Response, Compensation, and Liability Information System. CERCLIS contains information on hazardous waste sites, potential hazardous waste sites, and remedial activities across the nation, including sites that are on the National Priorities List (NPL) or being considered for the NPL. This database contains a listing of NPL Sites. Agency: United States Environmental Protection Agency.

Four CERCLIS-Archived-US sites were identified within ½ mile of the Property. The nearest site, Allied Crane Maintenance at 727 66th Avenue is located approximately ¼ mile southeast from the Property, in a cross-gradient direction. Based on the direction, distance and case status, this site is not considered likely to pose a threat to subsurface environmental conditions beneath the Property.

None of the other identified sites are located in close proximity and in an up-gradient direction from the Property and listed as active leak sites. Based on the directions and distances, these sites are not considered likely to pose a threat to subsurface environmental conditions beneath the Property.

CONTROLS-US: US ENG CONTROLS, US INST CONTROLS

This database contains a listing of Voluntary Action Program Sites with Engineering Controls and Institutional Controls placed on them and were identified by the Environmental Protection Agency. Agency: Environmental Protection Agency. Includes CONTROLS listings.

No Federal IC/EC or CONTROLS sites were identified on this list within a 1/2-mile radius of the Property.

Federal NPL

The National Priorities List is the list of national priorities among the known releases or threatened releases of hazardous substances, pollutants, or contaminants throughout the United States and its territories. The NPL is intended primarily to guide the EPA in determining which sites warrant further investigation. This database contains a listing of NPL sites.

Agency: United States Environmental Protection Agency

No NPL or NPL Delisted sites were identified within 1 mile of the Property.

Emergency Response Notification System (ERNS)

The primary function of the National Response Center is to serve as the sole national point of contact for reporting all oil, chemical, radiological, biological, and etiological discharges into the environment anywhere in the United States and its territories. This database contains a listing of discharge locations. Agency: National Response Center

One ERNS site was listed within ¼ mile. This site, 700 Independent Road, is located approximately 700 feet southeast from the Property, in a cross-gradient direction. Based on the direction and distance, this site is not considered likely to pose a threat to subsurface environmental conditions beneath the Property.

RCRA COR US Listing

Resource Conservation and Recovery Act - Corrective Actions. The primary goals of RCRA are to: Protect human health and the environment from the potential hazards of waste disposal. Conserve energy and natural resources. Reduce the amount of waste generated. Ensure that wastes are managed in an environmentally sound manner. EPA estimates that between 50 and 70 percent of all TSDFs have some degree of environmental contamination requiring detailed investigation and perhaps cleanup. Under a program entitled Corrective Action, EPA has the statutory authority to require permitted and interim status TSDFs to clean up hazardous waste contamination. This database contains a listing of sites that have had corrective action. Agency: United States Environmental Protection Agency

No RCRA COR US sites were identified within 1 mile of the Property.

RCRA TSD Facilities Listing

Resource Conservation and Recovery Act - Treatment, Storage, and Disposal sites

Description: The primary goals of RCRA are to: Protect human health and the environment from the potential hazards of waste disposal. Conserve energy and natural resources. Reduce the amount of waste generated. Ensure that wastes are managed in an environmentally sound manner. This database contains a listing of Treatment, Storage and Disposal Facilities - Facilities that receive hazardous waste from generators or other facilities for treatment, storage or disposal of waste are known as TSDFs. Agency: United States Environmental Protection Agency

No RCRA TSD sites were identified within 1/2 mile of the Property.

RCRA US/RCRA-Non-US Listing

Resource Conservation and Recovery Act, The primary goals of RCRA are to: Protect human health and the environment from the potential hazards of waste disposal. Conserve energy and natural resources. Reduce the amount of waste generated. Ensure that wastes are managed in an environmentally sound manner. This database contains a listing of RCRA generators. Agency: United States Environmental Protection Agency

Seven RCRA US generator sites and **two** RCRA-NON-US were identified on this list within a 1/4-mile radius of the Property. The nearest site, Pacific Bell at 733 Kevin Court is located adjacent to the west side of the Property. This site was discussed above.

None of the other identified sites are located in close proximity and in an up-gradient direction from the Property and listed as active leak sites. Based on the directions and distances, these sites are not considered likely to pose a threat to subsurface environmental conditions beneath the Property.

Tribal LUST

Tribal Leaking Underground Storage Tanks Open, and Closed. This database contains a listing of Leaking Underground Storage Tanks on Native American Land identified by the United States Environmental Protection Agency.

No Tribal LUST sites were identified within 1/2 mile

Tribal UST

Tribal Underground Storage Tanks. This database contains a listing of Underground Storage Tanks on Native American Land identified by the United States Environmental Protection Agency.

No Tribal UST sites were identified within ¼ mile.

State Lists

Air-CA and Air-Dist-CA Air Permits with Emissions

This database contains permitted facilities that report to the ARB by the different Air Quality Districts. Agency: California Air Resources Board.

Twelve (12) Air Permits and Emissions sites were listed within ¼ mile. Of these twenty seven, **three** were within 1/8 mile. The nearest site, Art Sign Co at 724 Kevin Court located approximately 200 feet southwest from the Property in a down-gradient direction side. Based on the location, distance and lack of any indication or leaks, spills or unauthorized releases at this site, this listing is not considered likely to pose a threat to subsurface environmental conditions beneath the Property.

Cal Evaluation and Cal School,

EnviroStor Database Evaluation Listings, these databases contains a listing of Identified sites from an older database where no site type was identified. Most of these sites have a status of Referred or No Further Action and database contains a listing of proposed and existing school sites that are being evaluated by DTSC for possible hazardous materials contamination. Agency: California Department of Toxic Substances Control

One School Evaluation site was listed within ½ mile. This site was not located in close proximity and in a direction up-gradient from the Property, therefore this site is not considered likely to pose a risk to subsurface environmental conditions beneath the Property.

State Sites, California CERCLIS-Equivalent NPL Listing (RESPONSE and CERCLIS listings) State Response Sites, this database identifies confirmed release sites where DTSC is involved in remediation, either in a lead role or oversight capacity. Agency: California Department of Toxic Substances Control. Comprehensive Environmental Response, Compensation, and Liability Information System, **CERCLIS** is the Comprehensive Environmental Response, Compensation, and Liability Information System. CERCLIS contains information on hazardous waste sites, potential hazardous waste sites, and remedial activities across the nation, including sites that are on the National Priorities List (NPL) or being considered for the NPL. This database contains a listing of NPL Sites. Agency: United States Environmental Protection Agency

Approximately 1% of these sites are known to be contaminated at the current time. Remedial cleanup work has been completed at the majority of these sites, which are identified as requiring no further action. Currently, only about 300 of these cases are identified as active hazardous substance release sites.

Two State NPL (RESPONSE) site and **one State Response NFA and one State Response Other site** (CERCLIS or ENVIROSTOR sites) were identified within 1 mile of the Property. The nearest site (Listed twice) is L&M Plating located at 920/930 54th Avenue, approximately 4/10 mile north from the Property, in a cross-gradient direction. NPL (RESPONSE) site, Clorox Company at 850 42nd Avenue was discussed above. Based on the distance and direction, this site is not considered likely to pose a risk to subsurface environmental conditions beneath the Property.

None of the other identified sites are located in close proximity and in an up-gradient direction from the Property and listed as active leak sites. Based on the directions and distances, these sites are not considered likely to pose a threat to subsurface environmental conditions beneath the Property.

Cal VCP, Voluntary Cleanup SMBRPD / CAL SITES- The California Department of Toxic Substances Control (DTSC) has developed an electronic database system with information about sites that are known to be contaminated with hazardous substances as well as information on uncharacterized properties where further studies may reveal problems.

No VCP sites were listed on the database within ½ mile.

Cal-Cor Act-CA, Corrective Action Sites open or closed.

This database contains Investigation or cleanup activities at Resource Conservation and Recovery Act (RCRA) or state-only hazardous waste reported by the California Department of Toxic and Substance Control. **Agency:** California Department of Toxic and Substance Control.

No Cal-Cor Act sites were listed within ½ mile.

CHMIRS, California Hazardous Material Incident Report System

This database contains California's Haz Mat spill notifications reported to the California Office of Emergency Service. Agency: Governor's Office of Emergency Service.

Three CHMIRS sites were listed within ¼ mile. The nearest site, NRC at 700 Independent Road, is located approximately 700 feet southeast from the Property, in a cross-gradient direction. Based on the distance and direction, this site is not considered likely to pose a risk to subsurface environmental conditions beneath the Property.

None of the other identified sites are located in close proximity and in an up-gradient direction from the Property and listed as active leak sites. Based on the directions and distances, these sites are not considered likely to pose a threat to subsurface environmental conditions beneath the Property.

None of the other identified sites are located in close proximity and in an up-gradient direction from the Property and listed as active leak sites. Based on the directions and distances, these sites are not considered likely to pose a threat to subsurface environmental conditions beneath the Property.

CONTROLS-CA Calsites with Deed Restrictions, Institutional or Engineering Controls

A deed restricted site is a property where DTSC has placed limits or requirements on future use of the property due to varying levels of cleanup possible, practical, or necessary at the site. The DTSC Site Mitigation and Brownfield's Reuse Program (SMBRP) list includes sites cleaned up under the program's oversight and generally does not include current or former hazardous waste facilities that required a hazardous waste facility permit. The list represents deed restrictions that are active. Some sites have multiple deed restrictions. Not all deed restrictions are available at this time. Agency: California Department of Toxic Substances Control

No Controls-CA sites were listed within 1/2 mile.

Landfills-CA

Various County and State Files. These databases contain information on solid waste facilities, operations, and disposal sites throughout the State of California. The types of facilities found in this database include landfills, transfer stations, material recovery facilities, composting sites, transformation facilities, waste tire sites, and closed disposal sites. Includes basic information on each facility in the database such as site, enforcement agency, operator, land owner, throughput, capacity, acreage, permit date, waste types, activity type, regulatory status and operational status. Agency: California Department of Resources Recycling and Recovery

One County-Landfills-CA listings were found within ¼ mile. This site, Commercial Waste & Recycling at 725 Independent Road is located approximately 700 feet south from the Property in a cross-gradient direction. This site is not located in close proximity and in an up-gradient direction from the Property. Based on the direction and distance, this site is not considered likely to pose a threat to subsurface environmental conditions beneath the Property.

Leaking UST Listing

LUST-Open and Closed-CA and County equivalent listings. The California State Water Resources

Control Board's Underground Storage Tank Program keeps a list of all underground storage tanks which have been reported as having had a release. These sites include those that have not yet been cleaned up and now have a status of Case Open and those which have been cleaned up and have a case status of Closed. Agency: California State Water Resources Control Board. Fuel leak sites rarely affect an area more than 1/8 mile from its source except under unusual conditions. Most contamination from these sites is confined to areas within 500-700 feet of the leak source. This database also includes Spills, Leaks, Investigation and Cleanup (SLIC) sites.

Fifty three (53) total State and County LUST-Open or LUST-Closed sites were identified within 1/2 mile of the Property. The nearest site, 733 Kevin Court is located adjacent to the western side of the Property in a down-gradient direction. The case status is closed. ERAS reviewed agency records for this site. Results of the records review are discussed in Section 3.3. Based on the closed case status and the cross-gradient location this site is not considered likely to pose a risk to subsurface environmental conditions beneath the Property.

Based on the directions and distances, none of the other listed sites are considered likely to pose a threat to subsurface environmental conditions beneath the Property.

SLIC-Closed-CA The Spills, Leaks, Investigation & Cleanup, Closed Cases

The Spills, Leaks, Investigation & Cleanup (SLIC) Program deals with site investigation and corrective action involving sites not overseen by the Underground Tank Program and the Well Investigation Program. These particular sites have had all remediation completed and are now considered closed by the agency. Agency: California State Water Resources Control Board

Six SLIC sites were found within 1/2 mile of the Property. The nearest site, 711 Independent Road is located approximately 750 feet south from the Property in a cross-gradient direction. Based on the distance and the cross-gradient location this site is not considered likely to pose a risk to subsurface environmental conditions beneath the Property.

Based on the directions and distances, none of the other listed sites are considered likely to pose a threat to subsurface environmental conditions beneath the Property.

Hist-UST

Previously Listed California Sites compiled from a large variety of agency databases. ERS has compiled records that have been previously listed in other agency databases. When ERS updates an agency database, if there is a record that was in the older version but the record is not found in the newer version, it is put into this database. The site may have been completely removed, or there was a significant change in the record such as Name, ID, or Address.

Eighteen (13) HIST sites were listed within 1/4 mile. Several of these sites were discussed above and none of the other identified sites are located in close proximity and in an up-gradient direction from the Property and listed as active leak sites. Based on the directions and distances, these sites are not considered likely to pose a threat to subsurface environmental conditions beneath the Property.

HWIS-CA, Hazardous Waste Information Summary

The Hazardous Waste Summary Report (formerly the Tanner Report) is prepared from data extracted from the copies of hazardous waste manifests received each year by DTSC. The

volume of manifests is typically 900,000 - 1,000,000 annually, representing approximately 450,000 - 500,000 shipments. This database contains a listing of facilities extracted from the data. Agency: California Department of Toxic Substances Control.

Fifty four (54) HWIS sites were listed within ¼ mile. The nearest site, Sherwin-Williams at 754 Sherwin Court, was discussed above.

None of the identified sites are located in close proximity and in an up-gradient direction from the Property and listed as active leak sites. Based on the directions and distances, these sites are not considered likely to pose a threat to subsurface environmental conditions beneath the Property.

Liens-CA:

California Liens, this database identifies sites that have liens reported by the California Department of Toxic and Substance Control.

One Liens-CA site was listed in this database within ½ mile of the Property. This site, L&M Plating at 920/930 54th Avenue is located approximately 4/10 mile north from the Property in a cross-gradient direction. Based on the direction and distance, this site is not considered likely to pose a risk to subsurface environmental conditions beneath the Property.

UST/AST, Regulated Underground Storage Tank and Above Ground Storage Tanks

The State Water Resource Control Board maintains a list of active UST/AST Facilities. Listed under City-UST-CA, Comp-UST-Ca, County-ASR and Hist UST.

No UST/AST sites were listed on these databases within 1/4 mile of the Property

CORTESE-CA

Cortese Hazardous Waste & Substances Sites List. The Hazardous Waste and Substances Sites (Cortese) List. These sites are active or backlogged on remediation and may also be listed on other CA databases. The specific database type was done to comply with the California Environmental Quality Act. Agency: California Department of Toxic Substances Control

No CORTESE-CA sites were listed in this database within 1/4 mile of the Property.

Dry Cleaners-CA

Dry Cleaner Facilities, This database contains a listing of drycleaners reported by the California Department of Toxic Substances Control.

No Dry Cleaners-CA sites were listed in this database within ¼ mile of the Property.

ENF-CA

Enforcement Actions Data, **This** database contains facilities that have been assigned an Enforcement Action by the California State Water Resources Control Board.

Five sites were listed within ¼ mile of the Property. The nearest site, Hertz-Penske at 725 Julie Ann Way is located approximately 700 feet west from the Property, in a down-gradient direction.

FRS

Facility Registry Index (FINDS). The Facility Registry System (FRS) is a centrally managed database that identifies facilities, sites or places subject to environmental regulations or of environmental interest. Agency: Environmental Protection Agency.

Fifteen (15) FRS sites were listed within ¼ mile of the Property. The nearest site, Sherwin-Williams at 754 Sherwin Court, was discussed above.

Based on the directions and distances, none of the listed sites are considered likely to pose a threat to subsurface environmental conditions beneath the Property.

3.3 Off-site Sources and Agency File Reviews

An adjacent site to the west, 733 Kevin Court is listed as a closed LUST case and on several other historical databases. Another adjacent site, 732 Kevin Court is located across Kevin Court to the south is also listed as a closed LUST case. Based on these listings, agency records were reviewed for these sites.

733 Kevin Court

Records for this site were reviewed at the Alameda County Health Care Services on-line records. A remedial Action Completion Certification indicated that Ronald Day Transportation site at 733 Kevin Court had two 12,500-gallon capacity diesel USTs and one 12,500-gallon gasoline UST which were closed in place in 1996. A subsurface investigation confirmed that residual petroleum contamination remains in the soil and groundwater but is attenuated within 30 feet of the source area at the USTs. In October 1997, the Alameda County Health Care Services Agency issued a Fuel Leak Case Closure for the site which confirmed the completion of the investigation and cleanup of the reported release and required no further action.

Based on the down-gradient location and the completion or remedial actions, this site is not considered likely to pose a risk to subsurface environmental conditions beneath the Property.

A copy of the Remedial Action Completion Certification and Case Closure Summary are included in **Appendix F**.

732 Kevin Court

The Former Western Union site at 732 Kevin Court had two gasoline USTs and associated piping removed in 1992. Petroleum impacted soil was excavated and disposed off site. Groundwater monitoring determined that groundwater flow was to the west and no detectable concentrations of petroleum or gasoline constituents were found above detection limits. In 1994, the Alameda County Health Care Services Agency closed the case,

Based on the down-gradient location and the completion or remedial actions, this site is not considered likely to pose a risk to subsurface environmental conditions beneath the Property.

A copy of the Remedial Action Completion Certification and Case Closure Summary are included in **Appendix G**.

4.0 HISTORICAL USE INFORMATION

Available historical data were researched to obtain information regarding the past uses of the Property and adjacent sites, especially as the information may pertain to environmental conditions or concerns.

4.1 Historical Map, City Directory and Photograph Review

The United States Geological Survey Oakland East, California 7.5 Minute Series Topographic Map, 1999 shows the site elevation at approximately 25 feet with a local topographic slope down to the southwest.

Historical USGS Topographic Maps

Topographic maps available for review from ERS. Topographic maps dated in 1949, 1958, 1969, 1980 and 1997 were reviewed. Copies of the topographic maps and aerial photographs are included in Appendix H.

The area of the Property was marshland in 1949. The area of the Property was vacant and undeveloped land in 1958 and 1969. By 1980, the adjacent buildings are present, but no building detail was shown for the Property. In 1997, the area of the Property was indicated to be of urban land use with no building details shown.

Historical Sanborn Fire Insurance Maps

ERS reported that Sanborn Fire Insurance Map coverage was not available for the area of the Property.

Historical Aerial Photographs

Historical aerial photographs were supplied by ERS. Photographs dated in 1946, 1958, 1968, 1974, 1981, 1993, 2000 and 2005 were reviewed. Copies of the topographic maps and aerial photographs are included in Appendix H.

In 1946, the area of the Property was vacant and undeveloped marshland.

In 1958 and 1968, the area of the Property was vacant and undeveloped, reclaimed land.

In 1974, the shed structures on the western side of the Property were present.

By 1981, the shed buildings on both the east and west sides of the Property were identifiable.

In 1993 and all later photographs, the Property was developed with buildings along three sides with an open yard in the center.

City Directories

ERAS reviewed Haines city directories for the Property supplied by ERS. Directories dated in 1960, 1965, 1970, 1975, 1980, 1985, 1990, 2000 and 2005 were reviewed. A copy of the City Directory search results is included in **Appendix I**.

In 1960 and in 1970, no listing was found for the Property. In 1965, and in 1975, 1980 and 1985, Sun Roofing was listed at the Property. In 1990, 2000 and 2005, Elliot and Elliot Roofing Co was listed at the Property.

4.2 Interview

ERAS reviewed and ASTM Environmental Assessment Questionnaire completed by the Robert Elliott Trust attorney, Mark C. Elliott, on September 24, 2014 and conversations with ERAS staff on October 3, 2014. Mr. Elliott indicated that his father had operated the roofing company which had occupied the Property and he was familiar with the Property for a long time and that the occupant had been a roofing company.

Mr. Elliott indicated that he was aware of past industrial use of the Property or adjoining sites, the presence of 55-gallon drums, stained soil or ground and hazardous substances or petroleum products on the Property. Mr. Elliott was aware of current or former presence of ASTs or USTs on the Property. The former UST was removed.

Mr. Elliott was not aware of: 1) the existence of environmental liens on the Property; 2) any notifications by government of violations of current or historic environmental laws; or 3) any existing or historic violations by occupants of environmental laws.

Mr. Elliott's responses were compiled on ERAS Environmental Questionnaire along with observations made by ERAS at the time of the site visit. The Environmental Questionnaire is included as **Appendix D**.

4.3 Building and Fire Department File Reviews

City of Oakland Building Department

ERAS reviewed Building Department records for the Property on September 16, 2014. ERAS reviewed both computerized records and microfiche records for the Property. The microfiche records were not in a form which could be copied.

In 1962, a survey map and very poor quality plan map of utility locations were recorded for Sun Roofing Company. In 1964, a building permit was recorded for an office (47 by 40 feet) and a warehouse (24 by 240 feet) on the Property.

Computerized records were found for 1988, 1989 and 1991. In 1988, multiple permits were recorded for a new office building, restrooms and an HVAC unit. In 1989, a permit was obtained for an interior wall, offices, conference room and restrooms in an office building.

In 1991, permits were obtained for a new above ground concrete vault tank of 1,000-gallon capacity and to relocate a propane pump, a new gasoline pump and a trash compactor. A copy of the computerized records is included in **Appendix J**.

Oakland Fire Department

ERAS reviewed Fire Department records for the Property on January 29, 2014. The available records were both paper and computerized forms. Inspections and hazardous materials business plans (HMBPS) for Sun Roofing were dating from 1991 and for Elliot & Elliot Company dating from 1994, when Sun Roofing Company changed its name. The hazardous materials

inventories were the same with only the substitution of a gasoline AST for the gasoline UST which was removed in 1991.

An inspection record for Sun Roofing in 1991 noted that housekeeping in the auto service area needed improvement and that absorbent and anti-freeze were not handled properly. An application to operate an underground storage tank had a notation that the UST had been removed in March, 1991. A billing adjustment form for Sun Roofing noted that the UST had been removed and the HMMP quantities had been adjusted.

In 1994, Sun Roofing Company changed its name to Elliot & Elliot Roofing and filed a HMMP with the fire department. The Property now operated a 1,000-gallon capacity gasoline AST, as well as the propane AST and an auto service area within the facility.

HMMPs or HMBPs dated in 1989, 1991, 1997, and 2003 all noted the same inventory of hazardous materials including 1,000-gallons of gasoline, 500-gallons of propane 110 gallons of solvent (mineral spirits) and 110 gallons of hazardous waste (used oil).

Inspection records dated in 1991, 1994, 1997, 2002 and 2003 noted the same operations and materials with no notation of leaks or spills.

Photographs of the documents regarding the UST were taken and are included in **Appendix K**.

4.4 Synopsis of Previous Environmental Investigations

There was no indication that the Property was the site of any remedial activities related to any release of hazardous materials on the Property, therefore a search for environmental liens for the Property was not considered likely to add additional information for this assessment.

4.5 Environmental Liens

The Property was not listed on the environmental databases which track environmental liens (Deed Restrictions).

5.0 RECONNAISSANCE

Photographs were taken during the reconnaissance to document the features observed and any environmental conditions of concern. Photographs are included in **Appendix C**.

5.1 Visual Reconnaissance of the Property

ERAS conducted a visual reconnaissance of the Property on September 22, 2014 to identify potential indications of environmental concern. The items listed in this section, if any, are representative of those which could pose recognized environmental conditions as indicated in the ASTM standard for conducting environmental site assessments.

Drums, Containers, and Storage Tanks

The on-site reconnaissance addressed containers, drums, above ground storage tanks, and other storage units containing materials, which may pose an environmental threat at the Property. Two steel 55-gallon capacity drums and one plastic 55-gallon drum were located near the propane AST and appeared to be used to store waste oil pending proper disposal.

Evidence of Waste Disposal

The on-site reconnaissance addressed dumps, pits, ponds, landfills, borrow pits and lagoons, which may have been used for disposal purposes at the Property. No such items were observed on the Property.

Surface Fill

The on-site reconnaissance did not reveal any evidence of surface fill.

Surface Staining and Stressed Vegetation

No stressed vegetation or evidence of chemical spillage was observed on the Property during the on-site reconnaissance.

Transformers

No transformers were noted on the Property

Air Stacks, Vents, and Odors

The on-site reconnaissance addressed air stacks, vents, and strong, pungent or noxious odors at the Property. No such items were noted.

Evidence of Underground or Aboveground Storage Tanks

No indications of the current presence of USTs was observed on the Property. The former 1,000-gallon capacity gasoline UST had been removed. Three ASTs currently located on the Property were used to store gasoline, oil and propane. A plastic tote in a metal frame was also stored in the AST area. This tote contained a transparent liquid but did not have a legible label.

Conduits to Groundwater

Groundwater production wells were not discovered on the Property. Storm drains were located in the adjacent streets. No indication or leaks, spills or unauthorized releases of hazardous materials were noted in the vicinity of these drains. Decayed asphalt was noted

in some areas of the yard.

Evidence of Improper Waste Discharge

Pipes and/or vents, indicating improper discharge of wastes, were not found at the Property.

On-Site Environmental Management Practices

The on-site reconnaissance addressed the following environmental management practices.

Solid Waste

The Property contained a dumpster and several debris boxes.

Hazardous Materials and Waste

Hazardous materials observed on the Property consisted of gasoline, lubricating oil, propane and mineral spirits. All these materials appeared to be properly used and stored at the time of the site visit. No leaks or spills were noted in these hazardous materials storage areas.

Treatment Facilities

No indications of wastewater disposal or treatment facilities were observed at the Property during the on-site reconnaissance.

Application of Pesticides, Herbicides or Fertilizers

No evidence of the application of pesticides, herbicides, or fertilizers was indicated during the on-site reconnaissance.

General Environmental Practices

No indications of adverse environmental practices were observed on the Property during the on-site reconnaissance.

5.2 Adjacent and Nearby Site Uses

The following observations were made of parcels adjacent to the Property:

North	A trucking terminal at 740 Julie Ann Way
South	Kevin Court across which was Sherman-Williams Paint at 750 Kevin Court
East	A railroad and utility right-of-way
West	Ronald Day Transportation at 733-739 Kevin Court.

6.0 CONCLUSIONS AND RECOMMENDATIONS

6.1 Conclusions

ERAS has performed a Phase I Environmental Site Assessment in conformance with the scope and limitations of ASTM Practice E1527-13 for the Property. The current ASTM standard meets the purpose and scope of the Environmental Protection Agency All Appropriate Inquiry (AAI). Any exceptions to, or deletions from this Practice are described in the report.

We declare that, to the best of our professional knowledge and belief, we meet the definition of Environmental Professional as defined in §312.10 of this part. We have the specific qualifications based on education, training, and experience to assess a property of the nature, history, and setting of the subject property. We have developed and performed the all appropriate inquiries in conformance with the standards and practices set forth in 40 CFR Part 312.

A data failure occurred for the time periods of and 1949-1958. The area of the Property was indicated to be vacant and undeveloped land during this time period. Due to the vacant status, this data gap is not considered to be likely to change the conclusions of this assessment.

Site Visit

An ERAS representative visited the Property on September 22, 2014. The Property was located in an area of commercial warehousing and light industrial land uses. The parcel is approximately 33,900 square foot in area with commercial buildings totaling approximately 8,720 square feet on a roughly triangular parcel. At the time of the site visit, the Property was reportedly being used by a recycling operation for a storage yard, the yard and office buildings were unused at the time of the site visit.

Adjacent sites to the east and northeast were developed with a wide railroad right of way, across which were large commercial warehouse buildings on San Leandro Street. To the southwest across Kevin Court were Branaugh Inc, general contractors at 750 Kevin Court and Sherwin-Williams, automotive paint supplier at 754 Kevin Court. To the west was Ronald Day Transportation at 739 Kevin Court.

The buildings included two single story office buildings and single story shed buildings and storage sheds along the margins of the Property around a triangular paved central yard. The office buildings were of concrete block construction on concrete pads with wooden roofs. The offices were nearly empty and unused at the time of the site visit. Only a few pieces of furniture remained in these offices which were finished with vinyl tile or carpet flooring, concrete block or sheetrock and sheetrock or glued on acoustic tile ceilings.

The sheds buildings were of wood frame with sheet metal construction, with areas of wood panel and concrete block construction. Workshop areas had concrete flooring and steel or concrete block and wooden walls, storage shed areas had asphalt pavement. The workshop areas included one empty area with workbenches and one area being arranged for automotive maintenance. An adjacent room was used to store file boxes.

The automotive service area had two catch basins for oil a compressor and an oil AST had

recently been moved into this area as reported by the owner, automotive and truck batteries were stored in an adjacent room, one of these batteries appeared to be leaking onto the concrete floor, another small room contained portable equipment such as a compressor, a generator and several 5-gallon capacity gas cans.

This vehicle service area has tool boxes but the area did not have any lifts. The area did not appear to have been in active use for vehicle maintenance based on the concrete floors which were notably clean compared to the flooring and pavement in other areas of the Property, or in typical vehicle maintenance operations.

The other shop building was located adjacent to a yard area with three 55-gallon capacity drums (new and used hydraulic oil), several portable propane tanks and a propane AST were also located in this area. A large metal container similar to a closed debris box with a pump mounted at one end was reported to be used to pump out septic tanks, was located in this area of the yard.

Several trucks, an excavator, a van and two forklifts were parked beneath the shed roofed area along the western side of the Property. Approximately 12 truck tires were stored in this area. One part of this shed was used to store wheelbarrows and metal gutter and downspout parts. Plastic trash cans and empty plastic buckets of 5-gallon capacity were stored in the area along with wood planks.

The interior of the yard, a roughly triangular space between the office buildings and shed buildings had two debris boxes and a trash compactor with a pile of scrap metal (mostly cables) in an area of asphalt and concrete pavement. Dirt on the pavement obscured most of the surface but a few surficial oil stains were noted near heavy equipment.

Septic systems, drywells, or sumps were not noted on the Property. No evidence of the current or former presence of underground storage tanks (USTs) were observed on the Property by ERAS. Three ASTs for fuel, for oil and for propane did not have any visible indications of leaks or spills. Surficial oil staining was noted on asphalt flooring/paving in the storage shed area.

Historical Summary

The area of the Property was marshland in 1946. By 1958 and through at least 1964, the land had been reclaimed as dry land but was vacant and undeveloped. By 1974, the shed buildings along the west side of the Property had been developed and by 1981, the buildings on the east and west sides of the Property were present. In 1993 and through the time of the site visit, the buildings on the Property were as described at the time of the site visit. The Property has been occupied by a roofing company, under the names Sun Roofing and Elliot & Elliot Roofing from the time it was developed (approximately 1964).

The Property was reportedly partially occupied by a recycling business at the time of the site visit.

Database Review Summary

The Property was listed as Sun Roofing Co, a Hist-UST-CA site and as Elliot and Elliot, a HWIS-CA site. Based on these listings, Oakland Fire Department records were reviewed for the

Property. The Oakland fire department records document the use and storage of hazardous materials on the Property, including a former gasoline UST which was reported to be removed in March, 1991. No UST closure documentation or UST removal report were found. No documentation of confirmation sample results were found. The UST removal does not comply with current requirements for UST closure.

Fire department inspection records do not indicate any leaks or spills at the Property.

Based on the proximity, records for two adjacent sites, Ronald L Day Transportation Co at 733 (739) Kevin Court is a Closed LUST case, located adjacent to the west side of the Property, Sherwin-Williams Co at 732 Kevin Court (across Kevin Court to the south) is a HWIS and RCRA site. Both of these sites are documented to be closed cases with no subsurface contamination extending to the vicinity of the Property. Based on the completion of remedial actions at these two sites and their locations, neither of these sites is considered likely to pose a risk to subsurface environmental conditions beneath the Property.

Based on distance, locations or current site status, none of the identified sites are considered threats to the current environmental status of the Property or subsurface soil and groundwater beneath it.

No environmental liens for the Property were found during this assessment.

Recognized Environmental Conditions

The following are a summary of the recognized environmental conditions (REC), historical recognized environmental conditions (HREC), conditional recognized environmental conditions (CREC) or de minimis conditions for the Property.

- The current storage of gasoline, oil, propane and other hazardous materials on the Property are a REC. Inspection records do not document any leaks or spills. Properly used and stored, these materials should not pose a risk to the subsurface environment at the Property. This is a CREC based on the compliance with regulations regarding the use, storage and disposal of these hazardous materials.
- The former presence of a gasoline UST on the Property, reportedly removed in 1991, is a REC due to the lack of any documentation of confirmation sampling or agency oversight of the UST removal and confirmation sample analytical results. This former UST was not closed in compliance with current regulations.

6.2 Recommendations

The lack of proper UST closure with confirmation sampling to document the presence or absence of leaks, spills or unauthorized releases of petroleum hydrocarbons to the subsurface on the Property indicates a potential for subsurface contamination to exist at the Property, in the vicinity of the former UST.

With regard to asbestos and lead paint, areas containing suspect materials should be maintained in good condition and any damage promptly repaired. Samples of the suspect materials should be collected and analyzed prior to activities that could damage them such as

renovation, remodeling or demolition. If these activities occur, materials containing asbestos and lead paint to be disturbed should be removed by qualified abatement contractors. Based on the findings of the survey, materials left in place should be properly managed through preparation and use of an operations and maintenance plan.

ERAS recommends that a subsurface investigation be completed in the vicinity of the former UST to evaluate the possibility that the former UST had leaked petroleum hydrocarbons at 745 Kevin Court in Oakland, California.

7.0 REFERENCES AND APPENDICES

Maps, Aerial Photographs, and Other Geographic References

Historical Topographic Maps USGS Topographic Maps, Oakland east 7.5' and Concord 15' Quadrangles, dated in 1915, 1941, 1947, 1949, 1968 and 1973 supplied by ERS.

Historical Aerial Photographs Supplied by ERS were reviewed at the University of California Berkeley, Earth Resources Library. Photographs dated in 1946, 1959, 1968, 1981, 1987, 1993, 2000 and 2005 were reviewed.

Historical City Directories City Directory information available at the San Leandro Public Library, History Room, dated in 1965, 1970, 1975, 1980, 1985, 1990, 2000 and 2005 were reviewed.

Published References

Alameda County Health Care Services Agency, Remedial Action Completion Certification, Former Western Union, 732 Kevin Ct. Oakland 94621, November 16, 1994.

Alameda County Health Care Services Agency, Fuel Leak Site Case Closure-Ronald Day Transportation, 733 Kevin Ct., Oakland CA 94261, October 2, 1997.

California Department of Water Resources, Evaluation of Ground Water Resources South Bay, Appendix A: Geology, Bulletin 118-1, August 1967.

California Regional Water Quality Control Board, Water Quality Control Plan, San Francisco Bay Basin Region (2), January 1986.

ERS RecCheck Report, 745 Kevin Court, Oakland, dated September 12, 2014.

Goldman, Harold B., Geology of San Francisco Bay prepared for San Francisco Bay Conservation and Development Commission, February 1967.

Helley, E.J., La Joie, K.R., Spangle, W.E., and Blair, M.L., Flatland Deposits of the San Francisco Bay Region, California - their geology and engineering properties and their importance to comprehensive planning, U.S. Geological Survey Professional Paper 943, 1974.

Records Review, Interviews and Agency Contacts

City of Oakland Building Department file review, August 18, 2014

Oakland Fire Department file review, October 2, 2014

Interview with Mr. Mark Elliot of Robert Elliot Trust, the owner of the Property on September 24, 2014

APPENDIX A
ENVIRONMENTAL PROFESSIONALS RESUMES

William K. McIntosh

William K. (Skip) McIntosh is a key member of ERAS Environmental, Inc., a full service environmental consulting company. Prior to joining ERAS, Mr. McIntosh was a Staff Geologist with Gettler-Ryan Inc. where he specialized in all aspects of subsurface contamination investigations including workplan preparation, permitting, field services, data analyses, and report preparation. Previously, Mr. McIntosh was a Consulting Geologist and Project Geologist with several Nevada, California and Colorado based mining companies. Mr. McIntosh holds a Bachelors in Geology from University of California, Davis and has completed Masters degree work at Colorado State University. Mr. McIntosh's work has been published by the Utah Geological and Mineral Survey.

QUALIFICATIONS

Involved in environmental and mining geology since 1978. Strong technical background in investigative methods, geological and environmental assessment, installation and development of monitoring and remediation wells, and chemical and biological data interpretation and evaluation. Mr. McIntosh has completed environmental baseline studies, reclamation planning programs including bonding cost estimates, environmental hazards monitoring and remediation for both mining development and reclamation projects throughout the Western US.

WORK HISTORY

2000-2001: Staff Geologist for Gettler-Ryan, Inc.

Provided field and office support for gasoline station UST removal, over excavation, groundwater and soil contamination investigation, site remediation and all appropriate permitting and reporting. Responsibilities included workplan preparation, permitting, subcontractor coordination, field team supervision, field data collection, monitoring and remediation well installation and development, report preparation including remedial investigation.

1997-2000: Consulting Geologist and Project Geologist on projects for Cyprus-Amax Corp.

Conducted and supervised site characterization activities including subsurface investigations, well installation, groundwater well abandonment and site reclamation. Responsibilities included and tracking simultaneous project drilling, logging and reclamation work, data analysis, report preparation and review.

1978 to 1997: Geologist, Exploration Geologist and Senior Geologist for Homestake Mining Company, Echo Bay Minerals, Inc., Santa Fe Pacific Gold Corp. and AMAX Gold, Inc. Key accomplishments included successful mineral exploration, mineral and environmental studies, project management and permitting. Completed statistical and economic modeling for active mines. Completed reclamation studies and tests, which produced a practical, economical reclamation plan which was permitted and bonded in accordance with my estimates. Participated in assessment of groundwater water resources, waste dump locations, slope stability studies and revegetation testing.

EDUCATION AND LICENCES

- ◇ 2007 Registered Environmental Assessor
- ◇ 1991-1997 Geostatistics and MEDSystem Training @ Mintec, Inc.
- ◇ 1992-1995 M.S. Coursework Economic Geology, Colorado State Univ.
- ◇ 1977 BA Degree, Geology, University of California, Davis

David Siegel

David Siegel is president of ERAS Environmental, Inc., an environmental consulting company formed in October 1998. Prior to that Mr. Siegel was operator of Siegel Environmental Consulting Services, formed in February 1994, a full service environmental consulting company providing due diligence services, geological and hydrogeological research, Phase 2 field services such as groundwater well installation and sampling, waste disposal, project management and remediation planning and permitting. Before involvement with operations management of these environmental consulting firms, Mr. Siegel was a Project Hydrogeologist, Project Geologist, and Staff Geologist with three San Francisco Bay Area environmental consulting companies. Mr. Siegel holds a Masters degree in geology from California State University in Hayward and has been licensed as a California Registered Environmental Assessor since 1990 and as a California Certified Asbestos Consultant since 1995.

QUALIFICATIONS

Involved in environmental consulting since 1987. Experienced in hazardous materials consulting including due diligence projects, soil and groundwater investigations and remediation, and asbestos surveying. Strong organizational background in project management including budget development and management and client contact and service. Strong technical background in groundwater well design and installation, soil and groundwater chemical data evaluation and hydrogeological assessment. Inspection experience of hundreds of commercial sites including retail, office, industrial, and residential. Seven years experience providing management, business development, technical oversight and client contact for self-owned environmental consulting companies.

WORK HISTORY

1994-Present: *President of ERAS Environmental, Inc. and Principal of Siegel Environmental*

Management and completion of due diligence projects for a wide variety of commercial properties throughout California. Management and completion of Phase 2 soil and groundwater and asbestos sampling projects at former and operating gasoline stations and industrial facilities. Responsible for project initiation, planning, report preparation and technical oversight. Responsible for business development, client contact and local and state regulatory agency compliance for ongoing investigation, cost recovery and case closures.


1987-1994: *Project Hydrogeologist (McCulley, Frick & Gilman, San Francisco; 1992-1994), Project Manager (Converse Environmental, San Francisco; 1989-1992), Project Manager (Exceltech, Inc., Fremont; 1987-1989)*

Management and completion of environmental and geotechnical investigations involving soil and groundwater contamination. Responsible for project planning, budgeting and operation, professional staff supervision and report completion. Interface with engineers for site remediation planning.

EDUCATION AND LICENCES

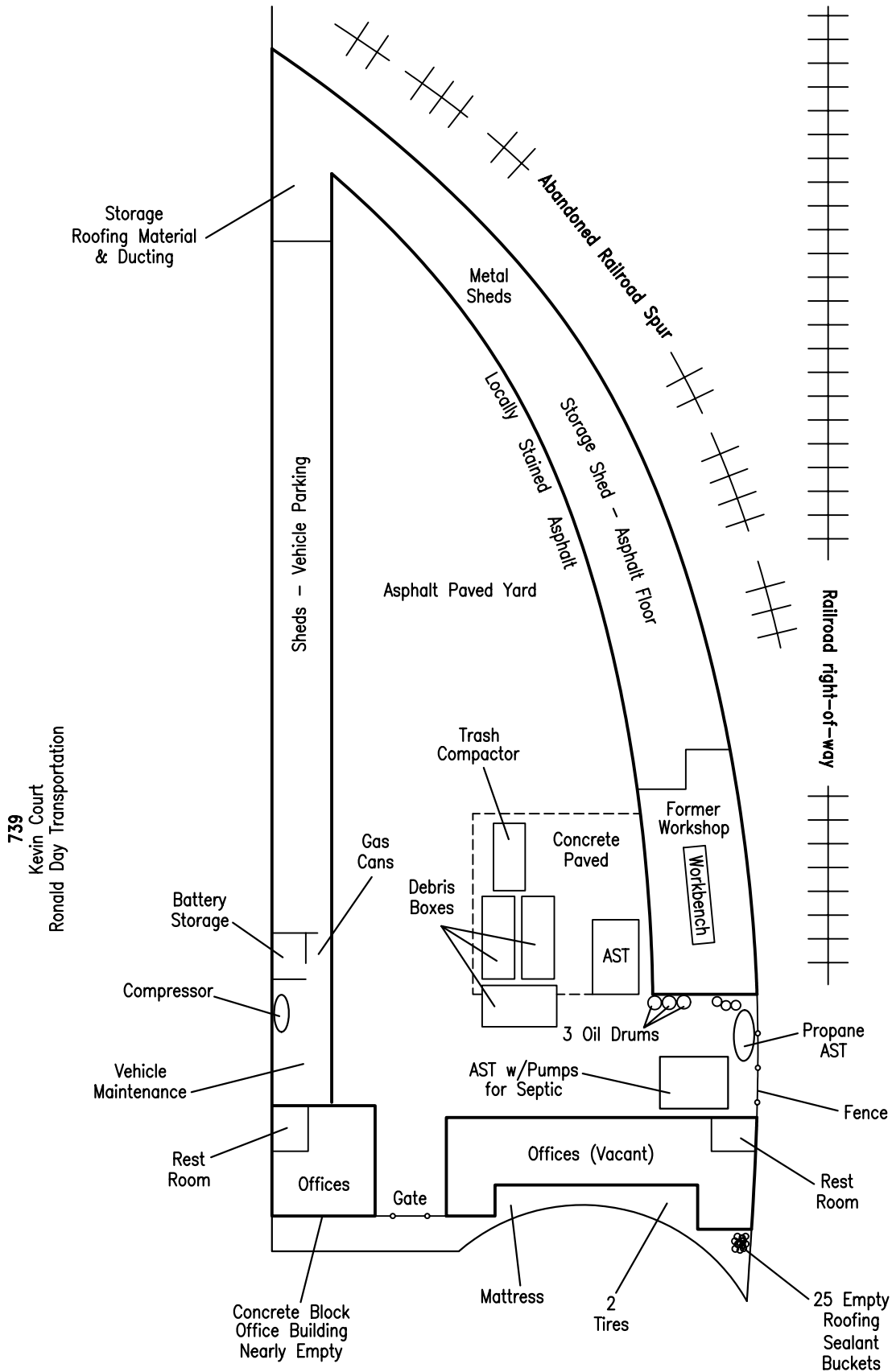
- ◇ 2001 California Registered Environmental Assessor Class II
- ◇ 1995-Present California Certified Asbestos Inspector
- ◇ 1987 M.S. Geological Sciences, California State University, Hayward
(now – East Bay)

APPENDIX B
LOCATION AND SITE MAPS



SITE LOCATION MAP

ERAS Environmental, Inc.	745 Kevin Ct. Oakland, CA 94621	FIGURE: 2 JOB: 14205 DATE: 9/12/2014
--------------------------	------------------------------------	--



KEVIN COURT

PROPERTY SITE PLAN

FIGURE 2

Project No. 14205
745 Kevin Court
Oakland, California

September, 2014
Not to Scale



APPENDIX C
PROPERTY PHOTOGRAPHS



Photograph 1 - View of the exterior of the office buildings facing Kevin Court



Photograph 2 - View of exterior of the side of the Property facing the Railroad Right-of-Way



Photograph 3 - View of the interior of the office/entry



Photograph 4 - View of interior of a restroom in the office space



Photograph 5 - View of the central yard looking toward the offices



Photograph 6 - View of the debris box and waste compactor in the center of the yard space




Photograph 7 - View of the fuel AST, tote and hydraulic oil drums in the yard



Photograph 8 - View of interior of the shed area with oil stained asphalt



Photograph 9 - View of the interior of the vehicle maintenance area with drip pans



Photograph 10 - View of the oil AST in the vehicle maintenance area

APPENDIX D

**SITE ASSESSMENT CHECKLIST AND
ASTM TRANSACTION SCREEN AND ENVIRONMENTAL SITE
ASSESSMENT QUESTIONNAIRE**

SITE RECONNAISSANCE CHECKLIST

Site:	745 Kevin Court Oakland				
Inspector:	William McIntosh			Date:	9/22/14
Non Facility Visitors:			Weather Conditions:	Cool overcast	
1. Topography/Fill Areas	nearly flat				
2. Soil/Geology:					
3. Ground Water	estimate 10 feet				
4. Vegetation	few dead weeds				
5. Wetlands	None				
6. Drainage:	to paved yard & RR Right-of-way (2' lower)				
Describe (i.e.,	to streets and yard				
a) Building:					
b) Site:	west to southwest				
c) Regional:	toward San Francisco Bay				
7. Public Utilities:	<input checked="" type="checkbox"/> Drinking Water	<input type="checkbox"/> Electric	<input checked="" type="checkbox"/> Storm	<input checked="" type="checkbox"/> Waste Water Sewer	<input type="checkbox"/> Heating
Private Utilities (identify):	PG & E				
8. Evidence of Contamination: Note environmental features (i.e. asbestos, sloppy housekeeping, hazardous chemicals, storage areas, containment structures)					
a) General Building Information:					
Building Number:	3		Type:	COMMERCIAL, 1-STORY	
Age:	1970'S		Features:		
Construction:	CONC, CONCRETE & METAL.				
b) Building Interior	fair				
Odors:	MUSTY				
Spillage:	SURFICIAL OIL STAINS ON PAVEMENT				
Potential Asbestos:	VINYL FLOOR TILES, SHEETROCK, GYPSUM ACoustic CEILING				
Housekeeping:	fair				
c) Building Exterior Condition	fair				
No. of Transformers	3		Content:	NONE	
Area of Stained Soils	- STAINS ON PAVEMENT - NOT ON SOIL				
No. of Tanks/UST:	No	Age:	Size:	Type:	
No. of Tanks/AST:	4	Age:	Various	Size:	Type: oil, fuel, propane
9. Storage Area Condition	neat and fairly clean.				
No. of Drums:	3	Type:	hydraulic oil		
No. of Gas Cylinders:	7	Type:	two welding carts, and several portable propane		
Waste Removal:	3	Number:	Type:	dumpsters - debris boxes	
Debris:	stone	Number:	Type:	SCRAP METAL and cables	
Signature:	William McIntosh				

Date: 9-24-14

Site Address: 745 Kevin Ct., Oakland

MARK ELLIOTT - Attorney in FACT

Person Interviewed/Title: ROBERT ELLIOTT TRUST

ASTM Transaction Screen and Environmental Site Assessment Questionnaire

	Owner	Occupants	Observed during site visit
1. Is the property or any adjoining site used for an industrial use?	<input checked="" type="radio"/> Yes No Unk	Yes No Unk	<input checked="" type="radio"/> Yes No Unk <i>ADJACENT</i>
2. To the best of your knowledge, has the property or any adjoining site been used for an industrial use?	<input checked="" type="radio"/> Yes No Unk	Yes No Unk	<input checked="" type="radio"/> Yes No Unk <i>See above</i>
3. Is the property or any adjoining site used for a gasoline station, motor repair, commercial printing, dry cleaning, photo processing, junkyard, landfill, or waste storage, disposal, processing or recycling?	Yes <input checked="" type="radio"/> No Unk	Yes No Unk	<input checked="" type="radio"/> Yes No Unk <i>Recycling use (CURRENT)</i>
4. To the best of your knowledge, has the Property or any adjoining site been used for a gasoline station, motor repair, commercial printing, dry cleaning, photo processing, junkyard or for waste storage, disposal, processing or recycling?	Yes <input checked="" type="radio"/> No Unk	Yes No Unk	<input checked="" type="radio"/> Yes No Unk <i>See above</i>
5. Are there, or has there been to the best of your knowledge, discarded batteries or pesticides, paints, or other chemicals in more than 5 gallon containers or 50 gallons in total stored or used at the Property?	Yes <input checked="" type="radio"/> No Unk	Yes No Unk	<input checked="" type="radio"/> Yes No Unk <i>new & used oil, hydraulic oil, fuel, batteries</i>
6. Are there, or has there been to the best of your knowledge, any industrial drums (usually 55 gallon) or sacks of chemicals on the Property	<input checked="" type="radio"/> Yes No Unk	Yes No Unk	<input checked="" type="radio"/> Yes No Unk <i>hydraulic oil new/used</i>
7. Are there, or has there been to the best of your knowledge, any fill dirt from a contaminated or unknown site put on the property	Yes <input checked="" type="radio"/> No Unk	Yes No Unk	Yes <input checked="" type="radio"/> No Unk
8. Are there, or has there been to the best of your knowledge, any pits, ponds or lagoons on the Property in connection with waste treatment or disposal?	Yes <input checked="" type="radio"/> No Unk	Yes No Unk	Yes <input checked="" type="radio"/> No Unk
9. Is there, or has there been to the best of your knowledge, any stained soil or ground on the property?	<input checked="" type="radio"/> Yes No Unk	Yes No Unk	<input checked="" type="radio"/> Yes No Unk <i>STAINS ON pavement</i>

return to:
510.886.5399 - fax
or
Info@eras.biz

Site Address: 745 Kevin Ct., Oakland

	Owner	Occupants	Observed during site visit
10. Are there, or has there been to the best of your knowledge any registered or unregistered underground (UST) or above ground (AST) storage tanks on the property?	Yes <input checked="" type="radio"/> No <input type="radio"/> Unk <input type="radio"/>	Yes <input type="radio"/> No <input type="radio"/> Unk <input type="radio"/>	AST-fuel, AST-oil Yes <input checked="" type="radio"/> No <input type="radio"/> Unk <input type="radio"/>
11. Are there, or has there been to the best of your knowledge, any vent pipes, fill pipes or access ways indicating a fill pipe on the Property?	Yes <input type="radio"/> No <input checked="" type="radio"/> Unk <input type="radio"/>	Yes <input type="radio"/> No <input type="radio"/> Unk <input type="radio"/>	Yes <input checked="" type="radio"/> No <input type="radio"/> Unk <input type="radio"/>
12. Are there, or has there been to the best of your knowledge, any flooring, drains, or walls on the Property that are stained by substances other than water or are emitting foul odors?	Yes <input type="radio"/> No <input checked="" type="radio"/> Unk <input type="radio"/>	Yes <input type="radio"/> No <input type="radio"/> Unk <input type="radio"/>	Pavement w/ oil stains Yes <input checked="" type="radio"/> No <input type="radio"/> Unk <input type="radio"/>
13. If the Property is served by a non public water system, is there any indication that the water supply was contaminated or were contaminants identify that exceeded guidelines.	Yes <input type="radio"/> No <input checked="" type="radio"/> Unk <input type="radio"/>	Yes <input type="radio"/> No <input type="radio"/> Unk <input type="radio"/>	N/A Yes <input type="radio"/> No <input type="radio"/> Unk <input type="radio"/>
14. Does the owner or occupant have knowledge of liens or governmental notification relating to violations of environmental law	Yes <input checked="" type="radio"/> No <input type="radio"/> Unk <input type="radio"/>	Yes <input type="radio"/> No <input type="radio"/> Unk <input type="radio"/>	Yes <input type="radio"/> No <input type="radio"/> Unk <input type="radio"/>
15. Does the owner or occupant have knowledge of the current or past presence of hazardous substances or petroleum products on the Property?	Yes <input checked="" type="radio"/> No <input type="radio"/> Unk <input type="radio"/>	Yes <input type="radio"/> No <input type="radio"/> Unk <input type="radio"/>	Yes <input type="radio"/> No <input type="radio"/> Unk <input type="radio"/>
16. Does the owner or occupant have knowledge of any environmental site assessment that indicated the presence of contamination or recommended further assessment	Yes <input checked="" type="radio"/> No <input type="radio"/> Unk <input type="radio"/>	Yes <input type="radio"/> No <input type="radio"/> Unk <input type="radio"/>	Yes <input type="radio"/> No <input type="radio"/> Unk <input type="radio"/>
17. Does the owner or occupant have knowledge of past, threatened or pending lawsuits regarding a release of any hazardous release of any hazardous substance on the Property.	Yes <input checked="" type="radio"/> No <input type="radio"/> Unk <input type="radio"/>	Yes <input type="radio"/> No <input type="radio"/> Unk <input type="radio"/>	Yes <input type="radio"/> No <input type="radio"/> Unk <input type="radio"/>
18. Does the Property discharge waste water, other than storm or sanitary water into sewer?	Yes <input checked="" type="radio"/> No <input type="radio"/> Unk <input type="radio"/>	Yes <input type="radio"/> No <input type="radio"/> Unk <input type="radio"/>	Yes <input checked="" type="radio"/> No <input type="radio"/> Unk <input type="radio"/>
19. Is there any evidence to the best of your knowledge that hazardous substances, tires, batteries or other waste materials have been dumped, buried, or burned on the Property.	Yes <input checked="" type="radio"/> No <input type="radio"/> Unk <input type="radio"/>	Yes <input type="radio"/> No <input type="radio"/> Unk <input type="radio"/>	Yes <input checked="" type="radio"/> No <input type="radio"/> Unk <input type="radio"/>
20. Is there a transformer, capacitor or other hydraulic equipment for which there are records indicating the presence of PCB's.	Yes <input type="radio"/> No <input checked="" type="radio"/> Unk <input type="radio"/> return to: 510.886.5399 - fax	Yes <input type="radio"/> No <input type="radio"/> Unk <input type="radio"/>	Yes <input checked="" type="radio"/> No <input type="radio"/> Unk <input type="radio"/>

Info@eras.biz

Site Address: 745 Kevin Ct., Oakland

How long have you owned the Property and who have the occupants been? What has the Property been used for in the past? (please provide duration)

long time Roofing company

Who Occupied the Property prior to you?

don't know

Interviewee Signature: Mark C. Elliott

Interviewee Printed Name: Mark Elliott

Date: 9-16-14

Phone Number: 510-715-1643

Interviewer Signature: William McEntosh - Site Notes ^{9/22/14}

Interviewer Printed Name: telephone conversation Oct 3, 2014

return to:
510.886.5399 - fax
or
info@eras.biz

APPENDIX E
ERS RECCEK REPORT

RecCheck

Report Results

The Standard for ASTM/AAI Radius Searches

(One Mile Environmental Records Search, Exceeds ASTM 1527/1528 and EPA All Appropriate Inquiry)

REPORT RESULTS



Site Location:

745 Kevin Ct.

Oakland, CA 94621

(N 37-45-32, W 122-12-23) NAD83

TABLE OF CONTENTS

EXECUTIVE SUMMARY	1
SUMMARY OF OCCURRENCES	3
DATABASE OCCURRENCE SUMMARY	22
SITE LOCATION TOPOGRAPHIC MAP	26
SITE LOCATION MAP	27
1-MILE RADIUS STREET MAP W/OCCURRENCES (MAP1)	28
0.25-MILE RADIUS STREET MAP W/OCCURRENCES (MAP2)	29
1-MILE TOPOGRAPHIC MAP W/OCCURRENCES (MAP3)	30
AGENCY DIFFERENCES IN MAPPED LOCATIONS (MAP4)	31
MAPPED AIR PERMITS WITH POTENTIAL DISPERSION (MAP5)	32
LISTED OCCURRENCE DETAILS	33
RECORDS SOURCES SEARCHED	316
UN-MAPPABLE OCCURRENCES	376
DISCLAIMER, LIMITS AND LIABILITIES	377

EXECUTIVE SUMMARY

INFORMATION ON THE REQUESTED LOCATION

Site Address:	745 Kevin Ct. Oakland, CA 94621
Client Project Name/Number:	745 Kevin Ct. 14205
Coordinates:	N 37-45-32, W 122-12-23 (NAD 83) 37.758932, -122.206415
Date of Report	September 12, 2014
ERS Project Number:	2104647444
Subject Site Listed on the following lists:	Hist-UST-CA,HWIS-CA
Subject Site Listed as Map ID#:	1,1
USGS 7.5 Minute Quad Map:	Oakland East
Township, Section and Range:	Township: 02S Range: 03W Section: 16 Baseline: Mt. Diablo
Site Elevation: (feet above mean sea level)	36
Flood Zone: (FEMA Q3 Digital Data)	Panel: 06001C0089G, Effective Date: 8/3/2009 Zone 0.2 PCT ANNUAL CHANCE FLOOD HAZARD - Areas between limits of the 100-year flood and the 500-year flood; or certain areas subject to 100-year flooding with average depths of less than one (1) foot.
Fire Insurance Map Coverage:	Yes Volume: 6 OAKLAND
Radon Information:	EPA Radon Zone: 2 For County: 5.5% of homes predicted to be over 4 Pico Curies/Liter No details for the zip code.
Search Radius Expansion Size: (In Miles)	0
Soil Type: (USGS STATSGO Data)	URBAN LAND 0% to 2% slopes, 90% of total BAYWOOD 2% to 5% slopes, 1% of total CLEAR LAKE 0% to 2% slopes, 2% of total NOVATO 0% to 2% slopes, 2% of total REYES 0% to 2% slopes, 2% of total OMNI 0% to 2% slopes, 1% of total BAYWOOD VARIANT 0% to 2% slopes, 2% of total

Zip Codes Searched for "Un-Mappable" Sites:	Not Researched
Occurrence Count:	252

SUMMARY OF OCCURRENCES

MAP ID	ID/SITE NAME	ADDRESS	DATABASE	STATUS	DISTANCE (MILES)	ELEV DIFF (FEET)
1 Maps: 1 , 2 , 3	59298 SUN ROOFING CO	745 KEVIN COURT OAKLAND	Hist-UST-CA	Listed	Subject Site	0
1 Maps: 1 , 2 , 3	CAL000106209 ELLIOTT & ELLIOTT CO	745 KEVIN CT OAKLAND	HWIS-CA	Listed	Subject Site	0
2 Maps: 1 , 2 , 3	110002653913 SHERWIN- WILLIAMS CO THE	754 KEVIN CT OAKLAND	FRS-US	Listed	0.03 SE	0
2 Maps: 1 , 2 , 3	5CB2F9E- CAD064157589 SHERWIN- WILLIAMS CO THE	754 KEVIN CT OAKLAND	Hist-US	No Longer Listed	0.03 SE	0
2 Maps: 1 , 2 , 3	CAD064157589 SHERWIN- WILLIAMS COMPANY 9850	754 KEVIN CT OAKLAND	HWIS-CA	Listed	0.03 SE	0
2 Maps: 1 , 2 , 3	CAD064157589 SHERWIN- WILLIAMS CO THE	754 KEVIN CT OAKLAND	RCRA-US	Listed	0.03 SE	0
3 Maps: 1 , 2 , 3	58120 STAR ROOFING CO	740 KEVIN CT OAKLAND	Hist-UST-CA	Listed	0.04 S	0
3 Maps: 1 , 2 , 3	CAC001236912 MICHAEL SULLIVAN	740 KEVIN COURT OAKLAND	HWIS-CA	Listed	0.04 S	0
4 Maps: 1 , 2 , 3	215097 Western Truck Ctr	739 Kevin Ct Oakland	Hist-Auto Dealers	Listed	0.04 S	0
4 Maps: 1 , 2 , 3	54FDFFFA- CAL000301821 WESTERN TRUCK CENTER	739 KEVIN CT OAKLAND	Hist-CA	No Longer Listed	0.04 S	0
4 Maps: 1 , 2 , 3	CAL000301821 WESTERN TRUCK CENTER	739 KEVIN CT OAKLAND	HWIS-CA	Listed	0.04 S	0
4 Maps: 1 , 2 , 3	CAL000373426 V&J BODY SHOP	739 KEVIN CT OAKLAND	HWIS-CA	Listed	0.04 S	0
5 Maps: 1 , 2 , 3	RO0000711-ALA	733 KEVIN CT Oakland	County-LUST- Closed-CA	Closed	0.04 S	0

MAP ID	ID/SITE NAME	ADDRESS	DATABASE	STATUS	DISTANCE (MILES)	ELEV DIFF (FEET)
5 Maps: 1 , 2 , 3	RO0000711-ALA RONALD DAY TRANS INC	733 KEVIN CT Oakland	County-Others-CA	Listed	0.04 S	0
5 Maps: 1 , 2 , 3	110008279451 PACIFIC BELL C/O PACKER Q1663	733 KEVIN CT EAST SIDE OF BLDG OAKLAND	FRS-US	Listed	0.04 S	0
5 Maps: 1 , 2 , 3	110008280449 RONALD L DAY TRANSPORTATIO N INC	733 KEVIN CT WEST SIDE OF BLDG OAKLAND	FRS-US	Listed	0.04 S	0
5 Maps: 1 , 2 , 3	129460 RONALD L DAY TRANSPORTATIO N	733 KEVIN CT Oakland	Hist-Trucking	Listed	0.04 S	0
5 Maps: 1 , 2 , 3	52397 RONALD L DAY TRANSPORTATIO N	733 KEVIN COURT OAKLAND	Hist-UST-CA	Listed	0.04 S	0
5 Maps: 1 , 2 , 3	5CB2F9E- CAD982492522 PACIFIC BELL C/O PACKER Q1663	733 KEVIN CT EAST SIDE OF BLDG OAKLAND	Hist-US	No Longer Listed	0.04 S	0
5 Maps: 1 , 2 , 3	5CB2F9E- CAD982516627 RONALD L DAY TRANSPORTATIO N INC	733 KEVIN CT WEST SIDE OF BLDG OAKLAND	Hist-US	No Longer Listed	0.04 S	0
5 Maps: 1 , 2 , 3	CAD982492522 PACIFIC BELL	733 KEVIN CT EAST SIDE OF BLDG OAKLAND	HWIS-CA	Listed	0.04 S	0
5 Maps: 1 , 2 , 3	CAD982516627 RONALD L DAY TRANSPORTATIO N INC	733 KEVIN COURT OAKLAND	HWIS-CA	Listed	0.04 S	0
5 Maps: 1 , 2 , 3	T0600102061 RONALD DAY TRANS INC	733 KEVIN Oakland	LUST-Closed-CA	Completed - Case Closed	0.04 S	0
5 Maps: 1 , 2 , 3	CAD982516627 RONALD L DAY TRANSPORTATIO N INC	733 KEVIN CT WEST SIDE OF BLDG OAKLAND	RCRA-NON-US	Listed	0.04 S	0
5 Maps: 1 , 2 , 3	CAD982492522 PACIFIC BELL C/O PACKER Q1663	733 KEVIN CT EAST SIDE OF BLDG OAKLAND	RCRA-US	Listed	0.04 S	0

MAP ID	ID/SITE NAME	ADDRESS	DATABASE	STATUS	DISTANCE (MILES)	ELEV DIFF (FEET)
6 Maps: 1 , 2 , 3	RO0000595-ALA	732 KEVIN CT Oakland	County-LUST- Closed-CA	Closed	0.04 SW	0
6 Maps: 1 , 2 , 3	RO0000595-ALA WESTERN UNION	732 KEVIN CT Oakland	County-Others-CA	Listed	0.04 SW	0
6 Maps: 1 , 2 , 3	172372 ART SIGN CO	732 KEVIN CT Oakland	Hist-Printers	Listed	0.04 SW	0
6 Maps: 1 , 2 , 3	CAL000121368 JOSEPH ZATKIN	732 KEVIN COURT OAKLAND	HWIS-CA	Listed	0.04 SW	0
6 Maps: 1 , 2 , 3	T0600101542 WESTERN UNION	732 KEVIN Oakland	LUST-Closed-CA	Completed - Case Closed	0.04 SW	0
7 Maps: 1 , 2 , 3	BAY AQMD-ALA- 3657 ART SIGN COMPANY	724 KEVIN COURT OAKLAND	Air-CA	Listed	0.06 SW	0
8 Maps: 1 , 2 , 3	RO0000585-ALA	700 KEVIN CT Oakland	County-LUST- Closed-CA	Closed	0.07 SW	0
8 Maps: 1 , 2 , 3	RO0000585-ALA HUNTINGTON LABORATORIES	700 KEVIN CT Oakland	County-Others-CA	Listed	0.07 SW	0
8 Maps: 1 , 2 , 3	110011659357 HUNTINGTON LABORATORIES INC	700 KEVIN CT OAKLAND	FRS-US	Listed	0.07 SW	0
8 Maps: 1 , 2 , 3	CAL000083105 HUNNINGTON LABORATORIES INC	700 KEVIN COURT OAKLAND	HWIS-CA	Listed	0.07 SW	0
8 Maps: 1 , 2 , 3	T0600101774 HUNTINGTON LABORATORIES	700 KEVIN Oakland	LUST-Closed-CA	Completed - Case Closed	0.07 SW	0
9 Maps: 1 , 2 , 3	BAY AQMD-ALA- 16988 MOZ DESIGNS	711 KEVIN COURT OAKLAND	Air-CA	Listed	0.08 SW	0
9 Maps: 1 , 2 , 3	110038023858 MOZ DESIGNS	711 KEVIN COURT OAKLAND	FRS-US	Listed	0.08 SW	0
9 Maps: 1 , 2 , 3	CAC002565844 IRENE L GREGORIO	711 KEVIN CT OAKLAND	HWIS-CA	Listed	0.08 SW	0

MAP ID	ID/SITE NAME	ADDRESS	DATABASE	STATUS	DISTANCE (MILES)	ELEV DIFF (FEET)
9 Maps: 1 , 2 , 3	CAL000284248 MOZ DESIGNS, INC	711 KEVIN CT OAKLAND	HWIS-CA	Listed	0.08 SW	0
9 Maps: 1 , 2 , 3	CAL912245487 TRASSP REFRIGERATION SVC_INC	711 KEVIN CT OAKLAND	HWIS-CA	Listed	0.08 SW	0
10 Maps: 1 , 2 , 3	CAC001064264 IRENE GREGORIO	717 KEVIN CT OAKLAND	HWIS-CA	Listed	0.09 SW	0
10 Maps: 1 , 2 , 3	CAC002664252 FLAT IRON WEST INC	717 KEVIN CT OAKLAND	HWIS-CA	Listed	0.09 SW	0
11 Maps: 1 , 2 , 3	RO0001590-ALA	740 JULIE ANN WAY Oakland	County-LUST- Closed-CA	Closed	0.12 NW	-10
11 Maps: 1 , 2 , 3	RO0001590-ALA MC COSKER EQUIPMENT	740 JULIE ANN WAY Oakland	County-Others-CA	Listed	0.12 NW	-10
11 Maps: 1 , 2 , 3	110002838467 MCCORSKER EQUIPMENT	740 JULIE ANNWAY OAKLAND	FRS-US	Listed	0.12 NW	-10
11 Maps: 1 , 2 , 3	116374 BNH TRANSPORTATIO N SVC	740 JULIE ANN WAY Oakland	Hist-Trucking	Listed	0.12 NW	-10
11 Maps: 1 , 2 , 3	29788 INDEPENDENT CONSTRUCTION CO Y	740 JULIE ANN WAY OAKLAND	Hist-UST-CA	Listed	0.12 NW	-10
11 Maps: 1 , 2 , 3	CAL000130737 TRAILCO EQUIPMENT COMPANY	740 JULIE ANN WAY OAKLAND	HWIS-CA	Listed	0.12 NW	-10
11 Maps: 1 , 2 , 3	CAL000162757 RANSOME COMPANY	740 JULIE ANN WY OAKLAND	HWIS-CA	Listed	0.12 NW	-10
11 Maps: 1 , 2 , 3	T0600100727 MC COSKER EQUIPMENT	740 JULIE ANN Oakland	LUST-Closed-CA	Completed - Case Closed	0.12 NW	-10
11 Maps: 1 , 2 , 3	24938 Bert And Johnnies	740 Julie Ann Way Oakland	NPDES-CA	Listed	0.12 NW	-10

MAP ID	ID/SITE NAME	ADDRESS	DATABASE	STATUS	DISTANCE (MILES)	ELEV DIFF (FEET)
11 Maps: 1 , 2 , 3	434527 Bert And Johnnies	740 Julie Ann Way Oakland	NPDES-SW	Listed	0.12 NW	-10
11 Maps: 1 , 2 , 3	CAD982514408 MCCORSKER EQUIPMENT	740 JULIE ANNWAY OAKLAND	RCRA-NON-US	Listed	0.12 NW	-10
12 Maps: 1 , 2 , 3	177624 SILICON ROADWAYS	722 JULIE ANN WAY Oakland	Hist-Trucking	Listed	0.12 NW	-10
12 Maps: 1 , 2 , 3	CAL000051639 ARROWHEAD MTN SPRING	722 JULIE ANN WAY OAKLAND	HWIS-CA	Listed	0.12 NW	-10
13 Maps: 1 , 2 , 3	110040929029 OFFICE RENTAL INC	6201 COLISEUM WY OAKLAND	FRS-US	Listed	0.12 SW	0
13 Maps: 1 , 2 , 3	10894 N A P A AUTO PARTS	6201 COLISEUM WAY G Oakland	Hist-Vehicle-Parts	Listed	0.12 SW	0
13 Maps: 1 , 2 , 3	108694 National Auto Body Parts	6201 Coliseum Way Oakland	Hist-Vehicle-Parts	Listed	0.12 SW	0
13 Maps: 1 , 2 , 3	CAL000071514 OFFICE RENTAL INC	6201 COLISEUM WAY OAKLAND	HWIS-CA	Listed	0.12 SW	0
14 Maps: 1 , 2 , 3	BAY AQMD-ALA- 20514 RAYBERN FOODS,LLC	6195 COLISEUM WAY OAKLAND	Air-CA	Listed	0.12 W	-4
14 Maps: 1 , 2 , 3	2421 Advanced Manufacturing Group	6195 Coliseum Way Oakland	Hist-Manufacturing	Listed	0.12 W	-4
14 Maps: 1 , 2 , 3	CAC002683952 CARSON MADRONA CO LLC	6195 COLISEUM WAY # 6201 OAKLAND	HWIS-CA	Listed	0.12 W	-4
14 Maps: 1 , 2 , 3	CAL000294126 CINDER BLOCK INC	6195 COLISEUM WAY OAKLAND	HWIS-CA	Listed	0.12 W	-4
15 Maps: 1 , 2 , 3	92889 NBC Transportation	5901 San Leandro St Oakland	Hist-Trucking	Listed	0.13 NE	-10
15 Maps: 1 , 2 , 3	CAL000195662 NORTH BAY CONTAINER CORP	5901 SAN LEANDRO ST OAKLAND	HWIS-CA	Listed	0.13 NE	-10

MAP ID	ID/SITE NAME	ADDRESS	DATABASE	STATUS	DISTANCE (MILES)	ELEV DIFF (FEET)
15 Maps: 1 , 2 , 3	CAL920846096 DOLE PACKAGED FOODS	5901 SAN LEANDRO ST. OAKLAND	HWIS-CA	Listed	0.13 NE	-10
16 Maps: 1 , 2 , 3	RO0000354-ALA	725 JULIE ANN WAY Oakland	County-LUST-Open- CA	Open	0.14 W	-10
16 Maps: 1 , 2 , 3	RO0000354-ALA HERTZ-PENSKE	725 JULIE ANN WAY Oakland	County-Others-CA	Listed	0.14 W	-10
16 Maps: 1 , 2 , 3	T0600101062 HERTZ-PENSKE	725 JULIE ANN WAY Oakland	ENF-CA	Listed	0.14 W	-10
16 Maps: 1 , 2 , 3	110002741454 PENSKE TRUCK LEASING CO LP	725 JULIE ANN WAY OAKLAND	FRS-US	Listed	0.14 W	-10
16 Maps: 1 , 2 , 3	110054320249 RIGHT AWAY REDY MIX, INC	725 JULIE ANN WAY OAKLAND	FRS-US	Listed	0.14 W	-10
16 Maps: 1 , 2 , 3	8362-R2 HERTZ PENSKE	725 JULIE ANN WY OAKLAND	HIST-MTBE-CA	Listed	0.14 W	-10
16 Maps: 1 , 2 , 3	129324 ROCK TRANSPORT INC	725 JULIE ANN WAY Oakland	Hist-Trucking	Listed	0.14 W	-10
16 Maps: 1 , 2 , 3	28327 HERTZ-PENSKE TRUCK LEASING IN	725 JULIE ANN WAY OAKLAND	Hist-UST-CA	Listed	0.14 W	-10
16 Maps: 1 , 2 , 3	CAL000015513 HERTZ TRUCK RENTAL	725 JULIE ANN OAKLAND	HWIS-CA	Listed	0.14 W	-10
16 Maps: 1 , 2 , 3	CAL000221886 RIGHT AWAY REDY MIX COMPANY	725 JULIE ANN WAY OAKLAND	HWIS-CA	Listed	0.14 W	-10
16 Maps: 1 , 2 , 3	T0600101062 HERTZ-PENSKE	725 JULIE ANN WAY Oakland	LUST-Open-CA	Open - Site Assessment	0.14 W	-10
16 Maps: 1 , 2 , 3	CAD981661960 PENSKE TRUCK LEASING CO LP	725 JULIE ANN WAY OAKLAND	RCRA-US	Listed	0.14 W	-10
17 Maps: 1 , 2 , 3	13234 ATKINS RANCH	700 JULIE ANN WAY Oakland	Hist-Agriculture	Listed	0.14 W	-10

MAP ID	ID/SITE NAME	ADDRESS	DATABASE	STATUS	DISTANCE (MILES)	ELEV DIFF (FEET)
17 Maps: 1 , 2 , 3	CAC000969064 ENCINAL GRAPHICS	700 JULIE ANN WAY OAKLAND	HWIS-CA	Listed	0.14 W	-10
18 Maps: 1 , 2 , 3	694445 NRC	700 Independent Rd Oakland	CHMIRS-CA	Listed	0.14 SE	-7
18 Maps: 1 , 2 , 3	RO0002900-ALA	700 INDEPENDENT RD OAKLAND	County-LUST- Closed-CA	Closed	0.14 SE	-7
18 Maps: 1 , 2 , 3	RO0002900-ALA SPK INDUSTRIAL PROPERTY	700 INDEPENDENT RD OAKLAND	County-Others-CA	Listed	0.14 SE	-7
18 Maps: 1 , 2 , 3	T0600165110 SPK INDUSTRIAL PROPERTY	700 INDEPENDENT OAKLAND	ENF-CA	Listed	0.14 SE	-7
18 Maps: 1 , 2 , 3	857189	700 INDEPENDANT RD OAKLAND	ERNS-US	Reported	0.14 SE	-7
18 Maps: 1 , 2 , 3	110016741285 OAKLAND BAG, INC	700A INDEPENDENT ROAD OAKLAND	FRS-US	Listed	0.14 SE	-7
18 Maps: 1 , 2 , 3	677EF568- T0600165110 SPK INDUSTRIAL PROPERTY	700 INDEPENDENT OAKLAND	Hist-CA	No Longer Listed	0.14 SE	-7
18 Maps: 1 , 2 , 3	CAC002593034 FRANK FRANKINI	700 INDEPENDENT RD OAKLAND	HWIS-CA	Listed	0.14 SE	-7
18 Maps: 1 , 2 , 3	CAC002635021 700 INDEPENDENT RD LP	700 INDEPENDENT RD OAKLAND	HWIS-CA	Listed	0.14 SE	-7
18 Maps: 1 , 2 , 3	CAR000149898 EAGLE BAG CORPORATION	700 INDEPENDENT RD A OAKLAND	HWIS-CA	Listed	0.14 SE	-7
18 Maps: 1 , 2 , 3	T0600165110 SPK INDUSTRIAL PROPERTY	700 INDEPENDENT OAKLAND	LUST-Closed-CA	Completed - Case Closed	0.14 SE	-7
18 Maps: 1 , 2 , 3	CAR000149898 EAGLE BAG CORPORATION	700 INDEPENDENT RD A OAKLAND	RCRA-US	Listed	0.14 SE	-7
19 Maps: 1 , 2 , 3	7-ALA COMMERCIAL WASTE & RECYCLING	725 INDEPENDENT RD OAKLAND	County-Landfills-CA	Listed	0.14 S	-7

MAP ID	ID/SITE NAME	ADDRESS	DATABASE	STATUS	DISTANCE (MILES)	ELEV DIFF (FEET)
19 Maps: 1 , 2 , 3	110012443686 RETREAD ENGINEER'S INC	725 INDEPENDENT ROAD OAKLAND	FRS-US	Listed	0.14 S	-7
19 Maps: 1 , 2 , 3	110055842548 COMMERCIAL WASTE AND RECYCLING	725 INDEPENDENT RD OAKLAND	FRS-US	Listed	0.14 S	-7
19 Maps: 1 , 2 , 3	1916FD3A-01-AA- 0300 Commercial Waste & Recycling	725 Independent Rd. Oakland	Hist-CA	No Longer Listed	0.14 S	-7
19 Maps: 1 , 2 , 3	CAL000346333 COMMERCIAL WASTE & RECYCLING LLC	725 INDEPENDENT RD OAKLAND	HWIS-CA	Listed	0.14 S	-7
19 Maps: 1 , 2 , 3	15002 Commercial Waste & Recycling LLC	725 Independent Rd Oakland	NPDES-CA	Listed	0.14 S	-7
19 Maps: 1 , 2 , 3	400232 Commercial Waste & Recycling LLC	725 Independent Rd Oakland	NPDES-SW	Listed	0.14 S	-7
19 Maps: 1 , 2 , 3	01-AA-0300 Commercial Waste & Recycling	725 Independent Rd. Oakland	SWIS-CA	Listed	0.14 S	-7
19 Maps: 1 , 2 , 3	01-AA-0302 Commercial Waste & Recycling, LLC	725 Independent Rd. Oakland	SWIS-CA	Listed	0.14 S	-7
20 Maps: 1 , 2 , 3	RO0000672-ALA	755 INDEPENDENT RD Oakland	County-LUST- Closed-CA	Closed	0.15 SE	-7
20 Maps: 1 , 2 , 3	RO0000672-ALA MAUCK SHEET METAL	755 INDEPENDENT RD Oakland	County-Others-CA	Listed	0.15 SE	-7
20 Maps: 1 , 2 , 3	38967 MAUCK SHEET METAL WORKS	755 INDEPENDENT ROAD OAKLAND	Hist-UST-CA	Listed	0.15 SE	-7
20 Maps: 1 , 2 , 3	T0600100873 MAUCK SHEET METAL	755 INDEPENDENT Oakland	LUST-Closed-CA	Completed - Case Closed	0.15 SE	-7
21 Maps: 1 , 2 , 3	RO0003119-ALA GOLDEN GATE SIGN	711 INDEPENDENT OAKLAND	County-Others-CA	Listed	0.15 S	-10
21 Maps: 1 , 2 , 3	RO0003119-ALA	711 INDEPENDENT OAKLAND	County-SLIC-Open- CA	Open	0.15 S	-10

MAP ID	ID/SITE NAME	ADDRESS	DATABASE	STATUS	DISTANCE (MILES)	ELEV DIFF (FEET)
21 Maps: 1 , 2 , 3	CAD009157249 ACME FIXTURE COMPANY INC	711 INDEPENDENT RD OAKLAND	HWIS-CA	Listed	0.15 S	-10
21 Maps: 1 , 2 , 3	CAL000205838 GOLDEN GATE SIGN CO INC	711 INDEPENDENT RD OAKLAND	HWIS-CA	Listed	0.15 S	-10
22 Maps: 1 , 2 , 3	SL1823N1137 former Echco Sales Co.	6161 Coliseum Way Oakland	ENF-CA	Listed	0.15 W	-7
22 Maps: 1 , 2 , 3	129804 Coliseum Truck Repair	6161 Coliseum Way Oakland	Hist-Auto Dealers	Listed	0.15 W	-7
22 Maps: 1 , 2 , 3	B15F2599- SL1823N1137 former Echco Sales Co.	6161 Coliseum Way Oakland	Hist-CA	No Longer Listed	0.15 W	-7
22 Maps: 1 , 2 , 3	18339 ECHCO SALES CO	6161 COLISEUM WAY OAKLAND	Hist-UST-CA	Listed	0.15 W	-7
22 Maps: 1 , 2 , 3	CAC002343601 SILVER STAR TRANSPORTATIO N	6161 COLISEUM WAY OAKLAND	HWIS-CA	Listed	0.15 W	-7
22 Maps: 1 , 2 , 3	CAC002568548 SILVER STAR TRANSPORTATIO N	6161 COLISEUM WAY OAKLAND	HWIS-CA	Listed	0.15 W	-7
22 Maps: 1 , 2 , 3	CAC002712788 CALIFORNIA PACIFIC BANK	6161 COLISEUM WAY OAKLAND	HWIS-CA	Listed	0.15 W	-7
22 Maps: 1 , 2 , 3	CAL000033609 ECHO SALES CO	6161 COLISEUM WAY OAKLAND	HWIS-CA	Listed	0.15 W	-7
22 Maps: 1 , 2 , 3	CAL000280261 COLISEUM TRANSMISSIONS	6161 COLISEUM WAY OAKLAND	HWIS-CA	Listed	0.15 W	-7
22 Maps: 1 , 2 , 3	SL1823N1137 former Echco Sales Co.	6161 Coliseum Way Oakland	SLIC-Open-CA	Open - Assessment & Interim Remedial Action	0.15 W	-7
23 Maps: 1 , 2 , 3	199906154 6201 SAN LEANDRO ST, SPACE D-45	6201 SAN LEANDRO ST, SPACE D-45 OAKLAND	CDL-CA	Listed	0.15 E	-17

MAP ID	ID/SITE NAME	ADDRESS	DATABASE	STATUS	DISTANCE (MILES)	ELEV DIFF (FEET)
23 Maps: 1 , 2 , 3	D99C64AA-199906154 6201 SAN LEANDRO ST, SPACE D-45	6201 SAN LEANDRO ST, SPACE D-45 OAKLAND	Hist-CA	No Longer Listed	0.15 E	-17
24 Maps: 1 , 2 , 3	CAL000231767 KEENAN SUPPLY DIV OF HAJOCA	5801 SAN LEANDRO ST OAKLAND	HWIS-CA	Listed	0.16 N	-4
25 Maps: 1 , 2 , 3	714330 PG&E	Julie Ann and Coliseum Way Oakland	CHMIRS-CA	Listed	0.17 W	-7
25 Maps: 1 , 2 , 3	25292 B & J Auto Center, Inc.	5901 Coliseum Way Oakland	Haulers-CA	Listed	0.17 W	-7
25 Maps: 1 , 2 , 3	8A555449-9561 B & J Auto Center, Inc.	5901 Coliseum Way Oakland	Hist-CA	No Longer Listed	0.17 W	-7
25 Maps: 1 , 2 , 3	91533B68-10763 A N P Tire Service, Inc.	5901 Coliseum Way Oakland	Hist-CA	No Longer Listed	0.17 W	-7
25 Maps: 1 , 2 , 3	CAC001482152 B & J TIRE & WHEELS	5901 COLISEUM WAY OAKLAND	HWIS-CA	Listed	0.17 W	-7
26 Maps: 1 , 2 , 3	RO0003061-ALA	6233 SAN LEANDRO ST OAKLAND	County-LUST-Open- CA	Open	0.17 E	-17
26 Maps: 1 , 2 , 3	RO0003061-ALA ECONOMY LUMBER	6233 SAN LEANDRO ST OAKLAND	County-Others-CA	Listed	0.17 E	-17
26 Maps: 1 , 2 , 3	T0600100498 ECONOMY LUMBER	6233 SAN LEANDRO ST OAKLAND	ENF-CA	Listed	0.17 E	-17
26 Maps: 1 , 2 , 3	124893 LINARES BROTHERS TRNSPRTN	6233 SAN LEANDRO ST Oakland	Hist-Trucking	Listed	0.17 E	-17
26 Maps: 1 , 2 , 3	CAL000126588 BDC SPECIAL WASTE SERVICES	6233 SAN LEANDRO ST OAKLAND	HWIS-CA	Listed	0.17 E	-17
26 Maps: 1 , 2 , 3	T0600100498 ECONOMY LUMBER	6233 SAN LEANDRO ST OAKLAND	LUST-Open-CA	Open - Site Assessment	0.17 E	-17

MAP ID	ID/SITE NAME	ADDRESS	DATABASE	STATUS	DISTANCE (MILES)	ELEV DIFF (FEET)
27 Maps: 1 , 2 , 3	2422 Globe Plumbing Supply Co.	1055 Seminary Ave Oakland	Hist-Manufacturing	Listed	0.18 NE	-7
27 Maps: 1 , 2 , 3	CAL000248382 GLOBE PLUMBING SUPPLY	1055 SEMINARY AVE OAKLAND	HWIS-CA	Listed	0.18 NE	-7
28 Maps: 1 , 2 , 3	RO0000965-ALA	6345 COLISEUM WAY Oakland	County-LUST- Closed-CA	Closed	0.2 S	-7
28 Maps: 1 , 2 , 3	RO0000965-ALA CHEVRON #20- 6146 / SCHWARTZ & LINDH	6345 COLISEUM WAY Oakland	County-Others-CA	Listed	0.2 S	-7
28 Maps: 1 , 2 , 3	8568-R2 SCHWARTZ & LINDHEIM PROPERTY	6345 COLISEUM WY OAKLAND	HIST-MTBE-CA	Listed	0.2 S	-7
28 Maps: 1 , 2 , 3	CAC000895664 1X ROBERT SCHWARTZ	6345 COLISEUM WAY OAKLAND	HWIS-CA	Listed	0.2 S	-7
28 Maps: 1 , 2 , 3	CAC000931264 INDUSTRIAL RAILWAYS	6345 COLISEUM WAY OAKLAND	HWIS-CA	Listed	0.2 S	-7
28 Maps: 1 , 2 , 3	T0600101203 CHEVRON #20- 6146 / SCHWARTZ & LINDHEIM	6345 COLISEUM Oakland	LUST-Closed-CA	Completed - Case Closed	0.2 S	-7
29 Maps: 1 , 2 , 3	603DB3B1-SP0019 East Bay Conservation Corps	6315 San Leandro St Oakland	Hist-CA	No Longer Listed	0.2 E	-14
29 Maps: 1 , 2 , 3	SP0019 East Bay Conservation Corps	6315 San Leandro St Oakland	SWRCY-CA	Operational	0.2 E	-14
30 Maps: 1 , 2 , 3	RO0000920-ALA	563 JULIE ANN WAY Oakland	County-LUST- Closed-CA	Closed	0.21 W	-4
30 Maps: 1 , 2 , 3	RO0000920-ALA YANDELL TRUCKING	563 JULIE ANN WAY Oakland	County-Others-CA	Listed	0.21 W	-4
30 Maps: 1 , 2 , 3	69400 YANDELL AND CO	563 JULIE ANN WAY OAKLAND	Hist-UST-CA	Listed	0.21 W	-4
30 Maps: 1 , 2 , 3	CAC002631989 TELAIR INTERNATIONAL	563 JULIE ANN WAY OAKLAND	HWIS-CA	Listed	0.21 W	-4

MAP ID	ID/SITE NAME	ADDRESS	DATABASE	STATUS	DISTANCE (MILES)	ELEV DIFF (FEET)
30 Maps: 1 , 2 , 3	T0600101558 YANDELL TRUCKING	563 JULIE ANN Oakland	LUST-Closed-CA	Completed - Case Closed	0.21 W	-4
30 Maps: 1 , 2 , 3	275141 Yandell Truckaway Inc	563 Julie Ann Way Oakland	NPDES-SW	Listed	0.21 W	-4
31 Maps: 1 , 2 , 3	RO0001439-ALA	5900 COLISEUM WAY Oakland	County-LUST- Closed-CA	Closed	0.21 W	0
31 Maps: 1 , 2 , 3	RO0001439-ALA ROCK TRANSPORT INC	5900 COLISEUM WAY Oakland	County-Others-CA	Listed	0.21 W	0
31 Maps: 1 , 2 , 3	110002718079 ROCK TRANSPORT	5900 COLISEUM WAY OAKLAND	FRS-US	Listed	0.21 W	0
31 Maps: 1 , 2 , 3	5CB2F9E- CAD981571532 ROCK TRANSPORT	5900 COLISEUM WAY OAKLAND	Hist-US	No Longer Listed	0.21 W	0
31 Maps: 1 , 2 , 3	T0600100726 ROCK TRANSPORT INC	5900 COLISEUM Oakland	LUST-Closed-CA	Completed - Case Closed	0.21 W	0
31 Maps: 1 , 2 , 3	22276 Asphalt Shingle Recyclers	5900 Coliseum Wy Oakland	NPDES-CA	Listed	0.21 W	0
31 Maps: 1 , 2 , 3	426241 Asphalt Shingle Recyclers	5900 Coliseum Wy Oakland	NPDES-SW	Listed	0.21 W	0
31 Maps: 1 , 2 , 3	CAD981571532 ROCK TRANSPORT	5900 COLISEUM WAY OAKLAND	RCRA-US	Listed	0.21 W	0
31 Maps: 1 , 2 , 3	01-AA-0305 Asphalt Shingle Recyclers, LLC	5900 Coliseum Way Oakland	SWIS-CA	Listed	0.21 W	0
32 Maps: 1 , 2 , 3	5CB2F9E- CAD009106626 UNITED PLASTICS CORPORATION	513 INDEPENDENT RD OAKLAND	Hist-US	No Longer Listed	0.21 S	3
32 Maps: 1 , 2 , 3	CAD009106626 UNITED PLASTICS CORPORATION	513 INDEPENDENT RD OAKLAND	RCRA-US	Listed	0.21 S	3
33 Maps: 1 , 2 , 3	32272 Dependable Delivery Service	5733 San Leandro St Oakland	Hist-Trucking	Listed	0.21 N	-10

MAP ID	ID/SITE NAME	ADDRESS	DATABASE	STATUS	DISTANCE (MILES)	ELEV DIFF (FEET)
33 Maps: 1 , 2 , 3	CAC001060192 RONALD HOTHEM	5733 SAN LEANDRO OAKLAND	HWIS-CA	Listed	0.21 N	-10
33 Maps: 1 , 2 , 3	CAC001104256 BANK OF AMERICA	5733 SAN LEANDRO ST OAKLAND	HWIS-CA	Listed	0.21 N	-10
33 Maps: 1 , 2 , 3	CAC002552319 PACIFIC AMERICAN SERVICES	5733 san leandro st OAKLAND	HWIS-CA	Listed	0.21 N	-10
34 Maps: 1 , 2 , 3	22046 Bay Area Ind Filtration Inc	6355 Coliseum Way Oakland	Hist-Manufacturing	Listed	0.23 S	-7
35 Maps: 1 , 2 , 3	06001R9864 INTERSTATE BRANDS (#81)	580 JULIE ANN WAY OAKLAND	AFS-US	Listed	0.23 W	-4
35 Maps: 1 , 2 , 3	BAY AQMD-ALA- 11867 HOSTESS BRANDS CORPORATION	580 JULIE ANN WAY OAKLAND	Air-CA	Listed	0.23 W	-4
35 Maps: 1 , 2 , 3	RO0000336-ALA	580 JULIE ANN WAY Oakland	County-LUST- Closed-CA	Closed	0.23 W	-4
35 Maps: 1 , 2 , 3	RO0000336-ALA COLUMBO BAKERY	580 JULIE ANN WAY Oakland	County-Others-CA	Listed	0.23 W	-4
35 Maps: 1 , 2 , 3	110013331581 INTERSTATE BRANDS CORPORATION	580 JULIE ANN WAY OAKLAND	FRS-US	Listed	0.23 W	-4
35 Maps: 1 , 2 , 3	8218-R2 COLUMBO BAKERY	580 JULIE ANN WY OAKLAND	HIST-MTBE-CA	Listed	0.23 W	-4
35 Maps: 1 , 2 , 3	13645 COLOMBO BAKING COMPANY	580 JULIE ANN WAY OAKLAND	Hist-UST-CA	Listed	0.23 W	-4
35 Maps: 1 , 2 , 3	CAC002597745 INTERSTATE BRANDS CORP	580 JULIE ANN WAY OAKLAND	HWIS-CA	Listed	0.23 W	-4
35 Maps: 1 , 2 , 3	CAL000070728 COLOMBO BAKERY	580 JULIE ANN WAY OAKLAND	HWIS-CA	Listed	0.23 W	-4

MAP ID	ID/SITE NAME	ADDRESS	DATABASE	STATUS	DISTANCE (MILES)	ELEV DIFF (FEET)
35 Maps: 1 , 2 , 3	CAL000171160 COLOMBO BAKERY	580 JULIE ANN WAY OAKLAND	HWIS-CA	Listed	0.23 W	-4
35 Maps: 1 , 2 , 3	CAL000176216 COLOMBO BAKING CO	580 JULIE ANN WAY OAKLAND	HWIS-CA	Listed	0.23 W	-4
35 Maps: 1 , 2 , 3	CAP000233221 HOSTESS BRANDS CORP COLOMBO BAKERY	580 JULIE ANN WAY OAKLAND	HWIS-CA	Listed	0.23 W	-4
35 Maps: 1 , 2 , 3	T0600102109 COLUMBO BAKERY	580 JULIE ANN Oakland	LUST-Closed-CA	Completed - Case Closed	0.23 W	-4
35 Maps: 1 , 2 , 3	4050 Interstate Brands Crop	580 Julie Ann Way Oakland	NPDES-CA	Listed	0.23 W	-4
35 Maps: 1 , 2 , 3	181067 Interstate Brands Crop	580 Julie Ann Way Oakland	NPDES-SW	Listed	0.23 W	-4
36 Maps: 1 , 2 , 3	BAY AQMD-ALA- 2899 AC TRANSIT DISTRICT	1100 SEMINARY AVE OAKLAND	Air-CA	Listed	0.24 NE	0
36 Maps: 1 , 2 , 3	608653 alameda contracosta transit	1100 seminary ave oakland	CHMIRS-CA	Listed	0.24 NE	0
36 Maps: 1 , 2 , 3	RO0000296-ALA	1100 SEMINARY AVE Oakland	County-LUST-Open- CA	Open	0.24 NE	0
36 Maps: 1 , 2 , 3	RO0000296-ALA AC TRANSIT	1100 SEMINARY AVE Oakland	County-Others-CA	Listed	0.24 NE	0
36 Maps: 1 , 2 , 3	T0600102158 AC TRANSIT	1100 SEMINARY AVENUE Oakland	ENF-CA	Listed	0.24 NE	0
36 Maps: 1 , 2 , 3	110013833450 A C TRANSIT DISTRICT	1100 SEMINARY AVE OAKLAND	FRS-US	Listed	0.24 NE	0
36 Maps: 1 , 2 , 3	54FDFFFA- CAL000333310 CHEVRON OAKLAND HYDROGEN STATION	1100 SEMINARY AVE OAKLAND	Hist-CA	No Longer Listed	0.24 NE	0

MAP ID	ID/SITE NAME	ADDRESS	DATABASE	STATUS	DISTANCE (MILES)	ELEV DIFF (FEET)
36 Maps: 1 , 2 , 3	7979-R2 AC TRANSIT	1100 SEMINARY AVE OAKLAND	HIST-MTBE-CA	Listed	0.24 NE	0
36 Maps: 1 , 2 , 3	55088 SEMINARY DIVISION NO 4	1100 SEMINARY AVENUE OAKLAND	Hist-UST-CA	Listed	0.24 NE	0
36 Maps: 1 , 2 , 3	CAL000021471 ALAMEDA CONTRA COSTA TRANSIT	1100 SEMINARY OAKLAND	HWIS-CA	Listed	0.24 NE	0
36 Maps: 1 , 2 , 3	CAL000333310 CHEVRON OAKLAND HYDROGEN STATION	1100 SEMINARY AVE OAKLAND	HWIS-CA	Listed	0.24 NE	0
36 Maps: 1 , 2 , 3	CAR000008714 A C TRANSIT	1100 SEMINARY AVE OAKLAND	HWIS-CA	Listed	0.24 NE	0
36 Maps: 1 , 2 , 3	T0600102158 AC TRANSIT	1100 SEMINARY AVENUE Oakland	LUST-Open-CA	Open - Site Assessment	0.24 NE	0
36 Maps: 1 , 2 , 3	3901 Ac Transit	1100 Seminary Ave Oakland	NPDES-CA	Listed	0.24 NE	0
36 Maps: 1 , 2 , 3	180710 Ac Transit	1100 Seminary Ave Oakland	NPDES-SW	Listed	0.24 NE	0
36 Maps: 1 , 2 , 3	CAR000008714 AC TRANSIT	1100 SEMINARY AVENUE OAKLAND	RCRA-US	Listed	0.24 NE	0
37 Maps: 1 , 3	CAD983621954 ALLIED CRANE, INC.	727-66TH AVE. OAKLAND	CERCLIS-Archived- US	NFR	0.26 SE	-7
37 Maps: 1 , 3	RO0003049-ALA	727 66TH AVE OAKLAND	County-LUST-Open- CA	Open	0.26 SE	-7
37 Maps: 1 , 3	T0600100058 ALLIED CRANE MAINTENANCE	727 66TH AVE OAKLAND	LUST-Open-CA	Open - Site Assessment	0.26 SE	-7
38 Maps: 1 , 3	SLT2O154160 FERRO ENAMELING COMPANY	1101 57TH AVE OAKLAND	SLIC-Closed-CA	Completed - Case Closed	0.27 N	-10

MAP ID	ID/SITE NAME	ADDRESS	DATABASE	STATUS	DISTANCE (MILES)	ELEV DIFF (FEET)
39 Maps: 1 , 3	T0600101055 PECK & HILLS COMPANY	701 66TH AVE OAKLAND	LUST-Closed-CA	Completed - Case Closed	0.27 S	-10
40 Maps: 1 , 3	CAD009132531 FERRO ENAMELING CO	1100 57TH AVE OAKLAND	CERCLIS-Archived- US	NFR	0.27 N	-10
41 Maps: 1 , 3	130765 796 66th Avenue	796 66th Avenue Oakland	BF-US	Listed	0.27 SE	-10
41 Maps: 1 , 3	RO0002449-ALA	796 66TH AVE OAKLAND	County-LUST- Closed-CA	Closed	0.27 SE	-10
41 Maps: 1 , 3	T0600100878 CRUISE AMERICA INC / MCGUIRE HESTER	796 66TH OAKLAND	LUST-Closed-CA	Completed - Case Closed	0.27 SE	-10
42 Maps: 1 , 3	647136 CHEMICAL COMPOUNDING COMPANY	791 66TH AVENUE OAKLAND	ICIS-FEC-US	Listed	0.27 SE	-10
43 Maps: 1 , 3	RO0001197-ALA	6505 SAN LEANDRO ST Oakland	County-LUST- Closed-CA	Closed	0.29 E	-7
43 Maps: 1 , 3	T0600100006 SEVEN UP BOTTLING COMPANY	6505 SAN LEANDRO Oakland	LUST-Closed-CA	Completed - Case Closed	0.29 E	-7
44 Maps: 1 , 3	RO0000895-ALA	5601 SAN LEANDRO ST Oakland	County-LUST- Closed-CA	Closed	0.29 N	-4
44 Maps: 1 , 3	T0600101177 PAMCO PROPERTY	5601 SAN LEANDRO Oakland	LUST-Closed-CA	Completed - Case Closed	0.29 N	-4
45 Maps: 1 , 3	CAD000095158 SINCLAIR & VALENTINE	1104 57 AVE OAKLAND	CERCLIS-Archived- US	NFR	0.3 N	-10
46 Maps: 1 , 3	BAY AQMD-ALA- 13949 KAISER PERMANENTE	5800 COLISEUM WAY OAKLAND	Air-CA	Listed	0.3 NW	-10
47 Maps: 1 , 3	RO0000408-ALA	845 66TH AVE Oakland	County-LUST-Open- CA	Open	0.31 SE	0

MAP ID	ID/SITE NAME	ADDRESS	DATABASE	STATUS	DISTANCE (MILES)	ELEV DIFF (FEET)
47 Maps: 1 , 3	T0600101488 UNOCAL #3135	845 66TH AVE. Oakland	LUST-Open-CA	Open - Eligible for Closure	0.31 SE	0
48 Maps: 1 , 3	RO0000964-ALA	1137 57TH AVE Oakland	County-LUST- Closed-CA	Closed	0.32 N	-4
48 Maps: 1 , 3	T0600100940 ARMOR EQUIPMENT SALES	1137 57TH Oakland	LUST-Closed-CA	Completed - Case Closed	0.32 N	-4
49 Maps: 1 , 3	BAY AQMD-ALA- 2035 SVC MANUFACTURING, INC DBA PEP	1175 57TH AVENUE OAKLAND	Air-CA	Listed	0.33 N	0
50 Maps: 1 , 3	RO0000749-ALA	1189 58TH AVE Oakland	County-LUST- Closed-CA	Closed	0.35 NE	6
50 Maps: 1 , 3	RO0002588-ALA	1189 58TH AVE OAKLAND	County-LUST- Closed-CA	Closed	0.35 NE	6
50 Maps: 1 , 3	T0600101858 PACIFIC BELL	1189 58TH Oakland	LUST-Closed-CA	Completed - Case Closed	0.35 NE	6
50 Maps: 1 , 3	T0619719282 SBC	1189 58TH OAKLAND	LUST-Closed-CA	Completed - Case Closed	0.35 NE	6
51 Maps: 1 , 3	48 Pacific Coast Retreaders (Oakland)	Oakland	Hist-SWF-CA	Listed	0.36 E	-17
52 Maps: 1 , 3	BAY AQMD-ALA- 13726 EAST BAY MUNICIPAL UTILITY DIS	5601 OAKPORT STREET OAKLAND	Air-CA	Listed	0.39 W	-14
52 Maps: 1 , 3	BAY AQMD-ALA- 2949 EAST BAY MUNICIPAL UTILITY DIS	5601 OAKPORT STREET OAKLAND	Air-CA	Listed	0.39 W	-14
53 Maps: 1 , 3	RO0000838-ALA	5597 OAKPORT ST Oakland	County-LUST- Closed-CA	Closed	0.39 W	-14

MAP ID	ID/SITE NAME	ADDRESS	DATABASE	STATUS	DISTANCE (MILES)	ELEV DIFF (FEET)
53 Maps: 1 , 3	T0600100493 EBMUD	5597 OAKPORT Oakland	LUST-Closed-CA	Completed - Case Closed	0.39 W	-14
54 Maps: 1 , 3	BAY AQMD-ALA- 20385 ALLIED STORAGE CONTAINERS	790 54TH AVENUE OAKLAND	Air-CA	Listed	0.39 NW	-14
55 Maps: 1 , 3	RO0002570-ALA	829 54TH AVE OAKLAND	County-LUST-Open- CA	Open	0.41 NW	-17
55 Maps: 1 , 3	T06019756712 A-PARATRANSIT	829 54TH AVENUE OAKLAND	LUST-Open-CA	Open - Site Assessment	0.41 NW	-17
56 Maps: 1 , 3	01340109 L&M PLATING	920/930 54TH AVENUE OAKLAND	Cal State Response NFA	Listed	0.43 N	-14
56 Maps: 1 , 3	01340109 L&M PLATING	920/930 54TH AVENUE OAKLAND	Cal State Response Other	Listed	0.43 N	-14
56 Maps: 1 , 3	CAD028797272 L&M PLATING CO	920 54TH AVE OAKLAND	CERCLIS-Archived- US	NFR	0.43 N	-14
56 Maps: 1 , 3	200056 L&M PLATING	920/930 54TH AVENUE OAKLAND	Liens-CA	Listed	0.43 N	-14
56 Maps: 1 , 3	SLT20153159 L & M PLATING	920 54TH AVE OAKLAND	SLIC-Open-CA	Open - Inactive	0.43 N	-14
57 Maps: 1 , 3	01-AA-0292 Capitol Waste Recycling	928-66th Avenue Oakland	SWIS-CA	Listed	0.43 E	-20
58 Maps: 1 , 3	RO0002752-ALA	5200 COLISEUM WAY OAKLAND	County-SLIC-Open- CA	Open	0.43 NW	-7
58 Maps: 1 , 3	T06019769714 COLISEUM WAY PROPERTIES	5200 COLISEUM OAKLAND	SLIC-Open-CA	Open - Site Assessment	0.43 NW	-7
59 Maps: 1 , 3	BAY AQMD-ALA- 3778 PACIFIC COAST RETREADERS INC	1260 57TH AVENUE OAKLAND	Air-CA	Listed	0.43 N	13
60 Maps: 1 , 3	BAY AQMD-ALA- 19464 ASPIRE PUBLIC SCHOOLS	1009 66TH AVENUE OAKLAND	Air-CA	Listed	0.46 E	-10

MAP ID	ID/SITE NAME	ADDRESS	DATABASE	STATUS	DISTANCE (MILES)	ELEV DIFF (FEET)
60 Maps: 1 , 3	52181 Proposed Aspire Charter School	1009 66th Avenue Oakland	BF-US	Listed	0.46 E	-10
60 Maps: 1 , 3	01390008 ASPIRE SCHOOL SITE/66TH AVENUE CHRTR SCH	1009 66th Avenue Oakland	Cal School Other	Listed	0.46 E	-10
60 Maps: 1 , 3	RO0000411-ALA	1009 66TH AVE Oakland	County-LUST-Open- CA	Open	0.46 E	-10
60 Maps: 1 , 3	T0600101950 PACIFIC ELECTRIC MOTOR	1009 66TH Oakland	LUST-Open-CA	Open - Verification Monitoring	0.46 E	-10
61 Maps: 1 , 3	T0600102271 INTERSTATE BRANDS CORPORATION	945 53RD Oakland	LUST-Closed-CA	Completed - Case Closed	0.47 N	-10
62 Maps: 1 , 3	RO0001130-ALA	1016 66TH AVE Oakland	County-LUST- Closed-CA	Closed	0.47 E	-10
62 Maps: 1 , 3	T0600100580 CITY OF OAKLAND FIRE STATION #29	1016 66TH Oakland	LUST-Closed-CA	Completed - Case Closed	0.47 E	-10
63 Maps: 1 , 3	RO0000095-ALA	5050 COLISEUM WAY Oakland	County-LUST-Open- CA	Open	0.5 NW	-7
64 Maps: 1 , 3	01360059 GENERAL ELECTRIC - OAKLAND	5441 EAST 14TH STREET OAKLAND	Cal State Response Active	Listed	0.58 N	-4
65 Maps: 1 , 3	CAD009208075 GE OAKLAND	5441 INTERNATIONAL BLVD OAKLAND	RCRA-COR-US	Listed	0.6 N	0
66 Maps: 1 , 3	01400015 UNION PACIFIC OAKLAND COLISEUM SITE	700 73RD AVENUE OAKLAND	Cal State Response Active	Listed	0.66 SE	-10
67 Maps: 1 , 3	CAD009154469 ALLIED SIGNAL INC AND PUREX INDUSTRIES	710 73RD AVE OAKLAND	RCRA-COR-US	Listed	0.66 SE	-10

DATABASE OCCURRENCE SUMMARY

HIGH RISK* OCCURRENCES IDENTIFIED IN REQUESTED SEARCH RADIUS		
DATABASE SEARCHED	DISTANCE SEARCHED (MILES)	HIGH RISK OCCURRENCES FOUND
Cal Military Active	1	0
Cal School Active	0.5	0
Cal State Response Active	1	2
Cal Superfund Active	1	0
Cal VCP Active	0.5	0
Cal-CorAct-Open-CA	0.5	0
CERCLIS-US	0.5	0
County-LUST-Open-CA	0.5	8
County-SLIC-Open-CA	0.5	2
Delisted-NPL-US	1	0
LUST-Open-CA	0.5	7
NPL-US	1	0
Response-CA	0.25	0
SLIC-CV-OPEN-CA	0.5	0
SLIC-Open-CA	0.5	3
SML-Open-CA	0.5	0
Tribal-Lust-Open	0.5	0
WIP-Active-CA	0.5	0

* For the purposes of this report, "high risk" occurrences are those that have known contamination and have not received a "case closed" or "no further action" status from the agency that maintains the records.

FEDERAL ASTM/AAI DATABASES							
DATABASE SEARCHED	DISTANCE SEARCHED	SUBJECT SITE	0.125 MILES	0.25 MILES	0.5 MILES	1.0 MILES	TOTAL
AFS-US	0.5	0	0	1	0	-	1
BF-US	0.5	0	0	1	1	-	2
CERCLIS-Archived-US	0.5	0	0	2	2	-	4
CERCLIS-US	0.5	0	0	0	0	-	0
Controls-US	0.5	0	0	0	0	-	0
Debris-US	0.5	0	0	0	0	-	0
Delisted-NPL-US	1	0	0	0	0	0	0
ERNS-US	0.25	0	1	0	-	-	1
Hist-US-EC	0.5	0	0	0	0	-	0
Hist-US-IC	0.5	0	0	0	0	-	0
HMIS-US	0.25	0	0	0	-	-	0
LIENS-US	0.5	0	0	0	0	-	0
NPL-US	1	0	0	0	0	0	0
RCRA-COR-US	1	0	0	0	0	2	2
RCRA-NON-US	0.25	0	2	0	-	-	2
RCRA-TSD-US	0.5	0	0	0	0	-	0
RCRA-US	0.25	0	4	3	-	-	7
Tribal-BF-US	0.5	0	0	0	0	-	0
Tribal-Lust-Closed	0.5	0	0	0	0	-	0
Tribal-Lust-Open	0.5	0	0	0	0	-	0
Tribal-ODI-US	0.5	0	0	0	0	-	0
Tribal-UST	0.25	0	0	0	-	-	0
Tribal-VCP-US	0.5	0	0	0	0	-	0

STATE ASTM/AAI DATABASES

DATABASE SEARCHED	DISTANCE SEARCHED	SUBJECT SITE	0.125 MILES	0.25 MILES	0.5 MILES	1.0 MILES	TOTAL
Abandoned-UST-CA	0.25	0	0	0	-	-	0
Air-CA	0.5	0	3	2	7	-	12
AIR-DIST-CA	0.5	0	0	0	0	-	0
Cal BZ-HazWaste-CA	0.5	0	0	0	0	-	0
Cal Eval-Hist	0.5	0	0	0	0	-	0
Cal Eval-Hist NFA	0.5	0	0	0	0	-	0
Cal Military Active	1	0	0	0	0	0	0
Cal Military NFA	0.5	0	0	0	0	-	0
Cal Military Other	1	0	0	0	0	0	0
Cal School Active	0.5	0	0	0	0	-	0
Cal School NFA	0.5	0	0	0	0	-	0
Cal School Other	0.5	0	0	0	1	-	1
Cal State Response Active	1	0	0	0	0	2	2
Cal State Response NFA	0.5	0	0	0	1	-	1
Cal State Response Other	0.5	0	0	0	1	-	1
Cal Superfund Active	1	0	0	0	0	0	0
Cal Superfund NFA	1	0	0	0	0	0	0
Cal Superfund Other	1	0	0	0	0	0	0
Cal VCP Active	0.5	0	0	0	0	-	0
Cal VCP NFA	0.5	0	0	0	0	-	0
Cal VCP Other	0.5	0	0	0	0	-	0
Cal-CorAct-Closed-CA	0.5	0	0	0	0	-	0
Cal-CorAct-Open-CA	0.5	0	0	0	0	-	0
CBF-CA	0.5	0	0	0	0	-	0
CHMIRS-CA	0.25	0	1	2	-	-	3
City-CUPA-CA	0.25	0	0	0	-	-	0
City-Others-CA	0.25	0	0	0	-	-	0
City-UST-CA	0.25	0	0	0	-	-	0
Comp-UST-CA	0.25	0	0	0	-	-	0
Controls-CA	0.5	0	0	0	0	-	0
County-AST-CA	0.25	0	0	0	-	-	0
County-Hist-CA	0.25	0	0	0	-	-	0
County-Landfills-CA	0.5	0	1	0	0	-	1
County-LUST-CA	0.5	0	0	0	0	-	0
County-LUST-Closed-CA	0.5	0	6	5	7	-	18
County-LUST-Open-CA	0.5	0	1	3	4	-	8
County-Others-CA	0.25	0	8	6	-	-	14
County-SLIC-Closed-CA	0.5	0	0	0	0	-	0
County-SLIC-Open-CA	0.5	0	1	0	1	-	2
County-SML-CA	0.5	0	0	0	0	-	0
County-UST-CA	0.25	0	0	0	-	-	0
CUPA-CA	0.25	0	0	0	-	-	0
HazWaste-CA	0.25	0	0	0	-	-	0
Hist-Controls-CA	0.5	0	0	0	0	-	0
HIST-R4-CA	0.25	0	0	0	-	-	0
Hist-SWF-CA	0.5	0	0	0	1	-	1
Hist-UST-CA	0.25	1	6	3	-	-	10
HWIS-CA	0.25	1	35	18	-	-	54
Land Disposal-CA	0.5	0	0	0	0	-	0
Liens-CA	0.5	0	0	0	1	-	1
LUST-Closed-CA	0.5	0	6	6	8	-	20
LUST-Open-CA	0.5	0	1	3	3	-	7
Manifest2-NY	0.25	0	0	0	-	-	0
Manifest2-RI	0.25	0	0	0	-	-	0
PR-MOA-CA	0.25	0	0	0	-	-	0

STATE ASTM/AAI DATABASES

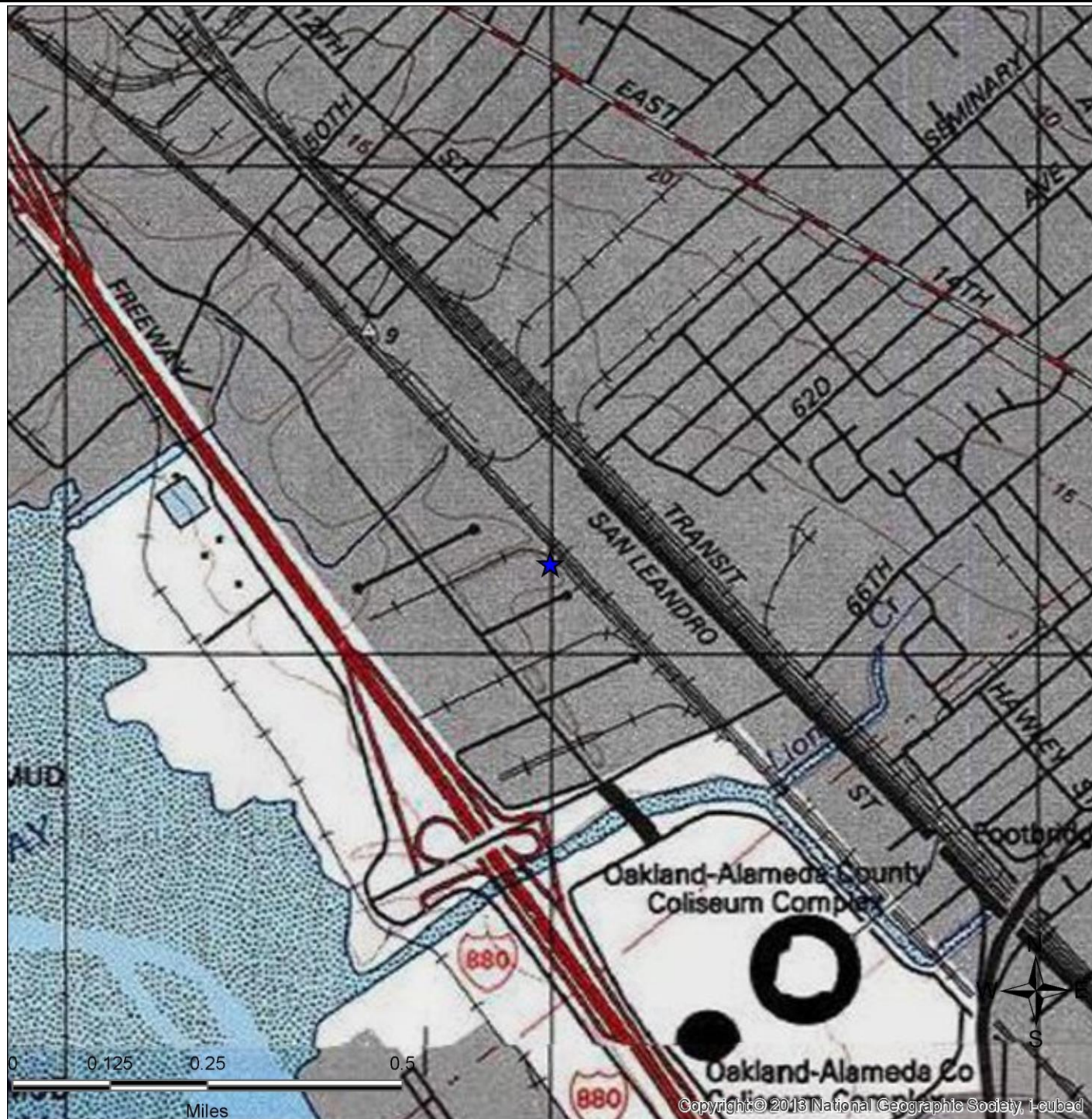
DATABASE SEARCHED	DISTANCE SEARCHED	SUBJECT SITE	0.125 MILES	0.25 MILES	0.5 MILES	1.0 MILES	TOTAL
SLIC-Closed-CA	0.5	0	0	1	0	-	1
SLIC-CV-CLOSED-CA	0.5	0	0	0	0	-	0
SLIC-CV-OPEN-CA	0.5	0	0	0	0	-	0
SLIC-Open-CA	0.5	0	1	0	2	-	3
SML-Closed-CA	0.5	0	0	0	0	-	0
SML-Open-CA	0.5	0	0	0	0	-	0
SML-Other-CA	0.5	0	0	0	0	-	0
SWIS-CA	0.5	0	2	1	1	-	4
Tribal-Air-US	0.5	0	0	0	0	-	0
UST-CA	0.25	0	0	0	-	-	0
WIP-Active-CA	0.5	0	0	0	0	-	0
WIP-Backlog-CA	0.5	0	0	0	0	-	0
WIP-Historical-CA	0.5	0	0	0	0	-	0

SUPPLEMENTAL DATABASES

DATABASE SEARCHED	DISTANCE SEARCHED	SUBJECT SITE	0.125 MILES	0.25 MILES	0.5 MILES	1.0 MILES	TOTAL
BioFuel-US	0.25	0	0	0	-	-	0
Cal TierPer-CA	0.25	0	0	0	-	-	0
CDL-CA	0.25	0	1	0	-	-	1
CDL-US	0.25	0	0	0	-	-	0
CHWF-CA	0.5	0	0	0	0	-	0
CORTESE-CA	0.25	0	0	0	-	-	0
County-BI-CA	0.25	0	0	0	-	-	0
DPR-CA	0.25	0	0	0	-	-	0
DryCleaners-CA	0.25	0	0	0	-	-	0
DTG-CA	0.25	0	0	0	-	-	0
EGRID-US	0.5	0	0	0	0	-	0
ENF-CA	0.25	0	3	2	-	-	5
FA-HW-CA	0.25	0	0	0	-	-	0
FA-HW-US	0.25	0	0	0	-	-	0
FA-SWF-CA	0.25	0	0	0	-	-	0
FRS-US	0.25	0	12	3	-	-	15
FTTS-ENF-US	0.25	0	0	0	-	-	0
FTTS-INSP-US	0.25	0	0	0	-	-	0
FUDS-US	1	0	0	0	0	0	0
Haulers-CA	0.25	0	0	1	-	-	1
Hist-CA	0.25	0	5	4	-	-	9
Hist-Cort-CA	0.25	0	0	0	-	-	0
Hist-FIFRA-US	0.25	0	0	0	-	-	0
HIST-MTBE-CA	0.25	0	1	3	-	-	4
Historical-CA	0.5	0	0	0	0	-	0
Hist-US	0.25	0	3	2	-	-	5
HWT-CA	0.25	0	0	0	-	-	0
ICIS-FEC-US	0.5	0	0	1	0	-	1
ICIS-NPDES-US	0.25	0	0	0	-	-	0
Lead-US	0.25	0	0	0	-	-	0
Mines-CA	0.25	0	0	0	-	-	0
MINES-US	0.25	0	0	0	-	-	0
MLTS-US	0.25	0	0	0	-	-	0
MWMP-CA	0.25	0	0	0	-	-	0
NEI-LF-CA	0.25	0	0	0	-	-	0
NPDES-CA	0.25	0	2	3	-	-	5

SUPPLEMENTAL DATABASES							
DATABASE SEARCHED	DISTANCE SEARCHED	SUBJECT SITE	0.125 MILES	0.25 MILES	0.5 MILES	1.0 MILES	TOTAL
NPDES-SW	0.25	0	2	4	-	-	6
OGW-CA	0.25	0	0	0	-	-	0
PADS-US	0.25	0	0	0	-	-	0
PCB-US	0.25	0	0	0	-	-	0
PCS-US	0.25	0	0	0	-	-	0
Perch1-CA	0.25	0	0	0	-	-	0
Perch2-CA	0.25	0	0	0	-	-	0
RADINFO-US	0.5	0	0	0	0	-	0
Response-CA	0.25	0	0	0	-	-	0
RFG-Lab-US	0.25	0	0	0	-	-	0
RMP-US	0.25	0	0	0	-	-	0
ROD-US	0.5	0	0	0	0	-	0
SDWIS-US	0.25	0	0	0	-	-	0
SSTS-US	0.25	0	0	0	-	-	0
SWRCY-CA	0.25	0	0	1	-	-	1
TRIS-US	0.25	0	0	0	-	-	0
TSCA-US	0.25	0	0	0	-	-	0
UIC-CA	0.25	0	0	0	-	-	0
USGS-WaterWells-CA	0.25	0	0	0	-	-	0
USGS-Waterwells-US	0.25	0	0	0	-	-	0
WDR-CA	0.25	0	0	0	-	-	0

PROPRIETARY HISTORIC DATABASES							
DATABASE SEARCHED	DISTANCE SEARCHED	SUBJECT SITE	0.125 MILES	0.25 MILES	0.5 MILES	1.0 MILES	TOTAL
Hist-Agriculture	0.25	0	1	0	-	-	1
Hist-Auto Dealers	0.25	0	2	0	-	-	2
Hist-Auto Repair	0.25	0	0	0	-	-	0
Hist-Chemical Manufacturing	0.25	0	0	0	-	-	0
Hist-Cleaners	0.25	0	0	0	-	-	0
Hist-Machine Shop	0.25	0	0	0	-	-	0
Hist-Manufacturing	0.25	0	1	2	-	-	3
Hist-Metal Plating	0.25	0	0	0	-	-	0
Hist-Mortuaries	0.25	0	0	0	-	-	0
Hist-Paint-Stores	0.25	0	0	0	-	-	0
Hist-Petroleum	0.25	0	0	0	-	-	0
Hist-Printers	0.25	0	1	0	-	-	1
Hist-RV-Dealers	0.25	0	0	0	-	-	0
Hist-Salvage	0.25	0	0	0	-	-	0
Hist-Service Stations	0.25	0	0	0	-	-	0
Hist-Transportation	0.25	0	0	0	-	-	0
Hist-Trucking	0.25	0	5	2	-	-	7
Hist-Vehicle-Parts	0.25	0	2	0	-	-	2



SITE LOCATION TOPOGRAPHIC MAP

U.S. Geological Survey. Oakland East Quadrangle, 7.5 Minute Series

ERAS Environmental, Inc.

745 Kevin Ct.
Oakland, CA 94621

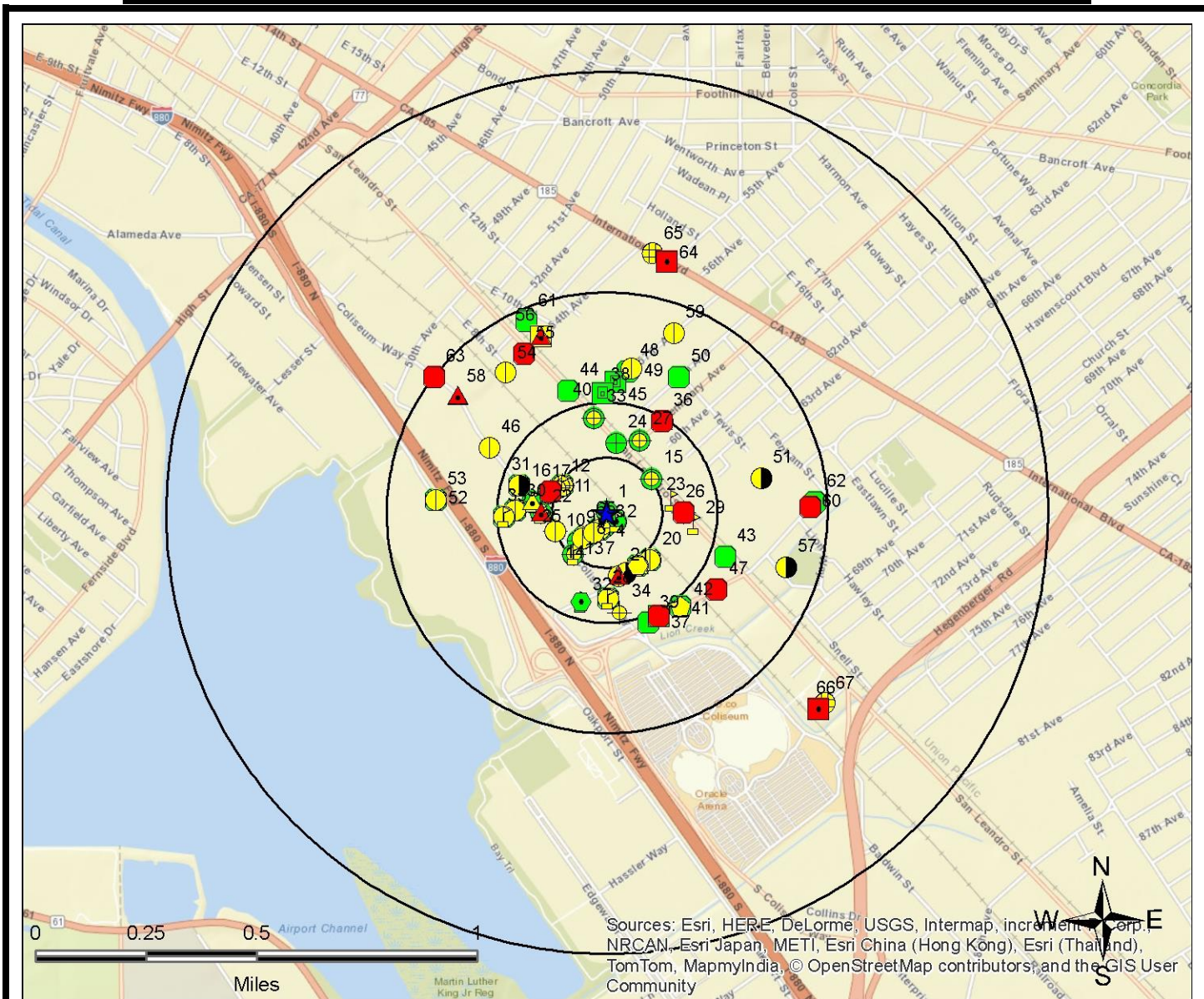
FIGURE: 1
JOB: 14205
DATE: 9/12/2014



SITE LOCATION MAP

ERAS Environmental, Inc.	745 Kevin Ct. Oakland, CA 94621	FIGURE: 2 JOB: 14205 DATE: 9/12/2014
--------------------------	------------------------------------	--

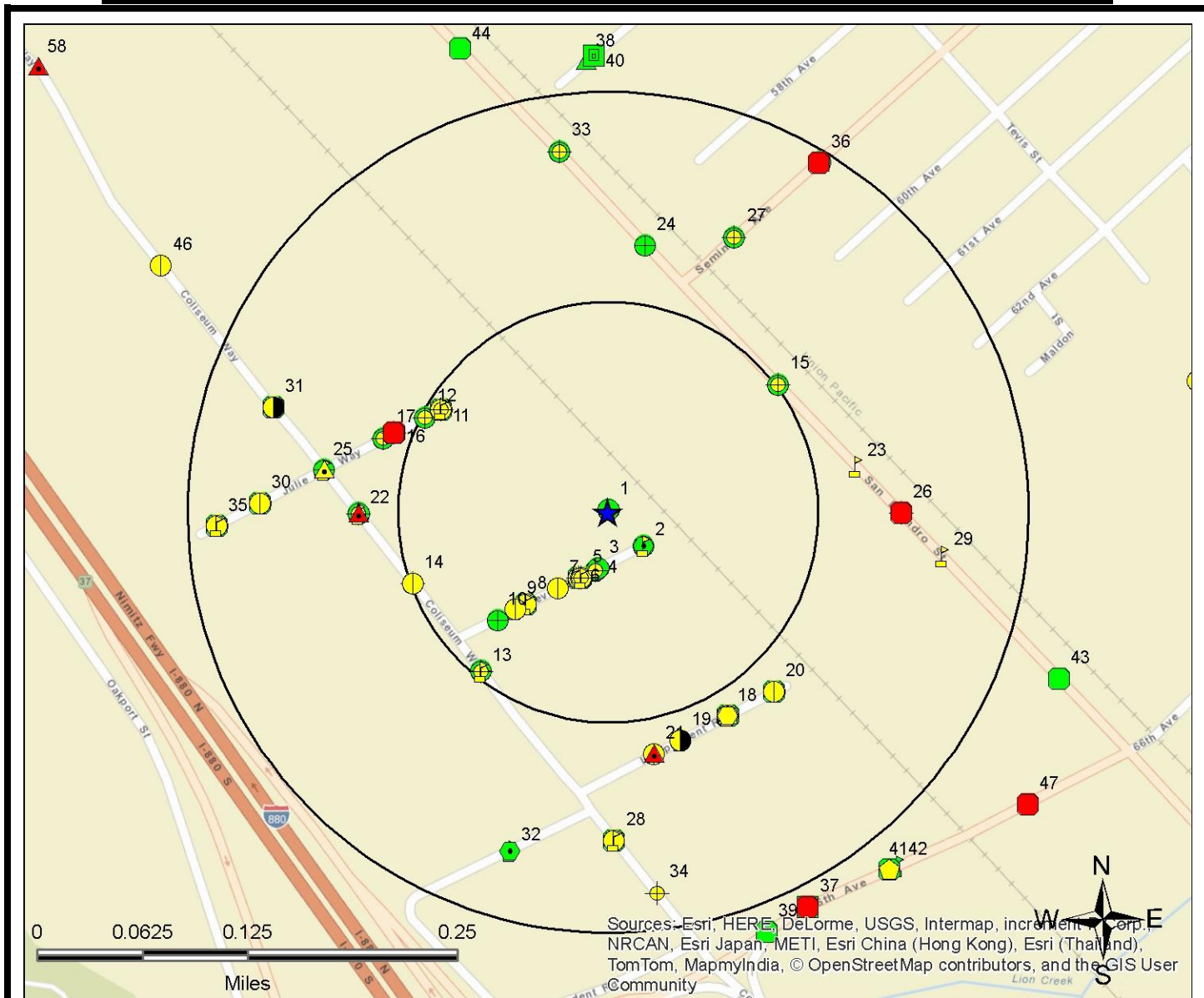
1-MILE RADIUS STREET MAP W/OCCURRENCES (MAP1)



Legend					
Federal NPL	Federal RCRA non-CORRACTS TSD	Federal Emergency Release Reports	State/Tribal UST	ERS Supplemental Govt Sources	
Federal Delisted NPL	Federal RCRA Generators	Emergency Release Reports	State/Tribal Brownfield	ERS Exclusive Historic Sources	
Federal CERCLIS	Federal UST	State/Tribal NPL	State/Tribal Inst/Eng Controls		
Federal CERCLIS NFRAP	Federal Inst/Eng Controls	State/Tribal CERCLIS Equivalent	State/Tribal Landfill/Solid Waste		
Federal LUST	Federal Brownfield	State/Tribal LUST	State/Tribal RCRA Equivalent		
Federal RCRA CORRACTS	Federal ERNS	State/Tribal Voluntary Cleanup Sites	State/Tribal ASTM Other		

All plotted occurrences represent approximate locations based on geographic information provided by the respective agency. Actual locations may vary due to numerous reasons such as: the size of the property, accuracy of the provided location, accuracy of the software used to determine the location, etc. **Occurrences are shown in three colors** to give a visual indication of the potential risk of the listed occurrence based on the type of list and the current status of the occurrence. Occurrences shown in **RED** are locations with known contamination that have not received a "case closed" or "no further action" status. Occurrences shown in **YELLOW** have been listed by the respective agency, but do not always represent an environmental risk. The detailed status information and description of the listing should be reviewed for further information. Occurrences shown in **GREEN** are occurrences that have active permits or have had contamination in the past but have received a "case closed" or "no further action" status and therefore, do not likely present an environmental risk.

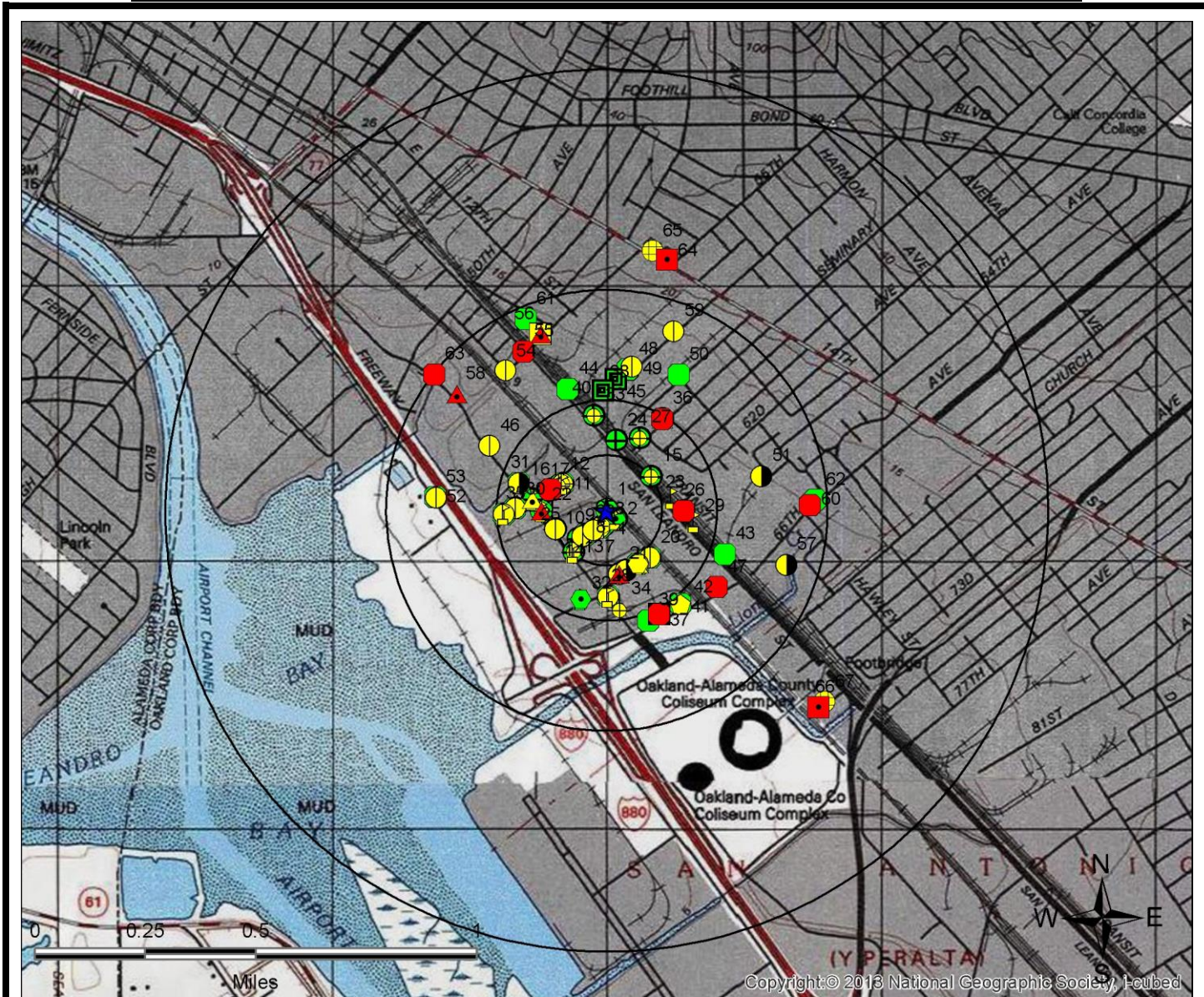
0.25-MILE RADIUS STREET MAP W/OCCURRENCES (MAP2)



Legend			
	Federal NPL		Federal RCRA non-CORRACTS TSD
	Federal Delisted NPL		Federal RCRA Generators
	Federal CERCLIS		Federal UST
	Federal CERCLIS NFRAP		Federal Inst/Eng Controls
	Federal LUST		Federal Brownfield
	Federal RCRA CORRACTS		Federal ERNS
	Federal Emergency Release Reports		State/Tribal UST
	Emergency Release Reports		State/Tribal Brownfield
	State/Tribal NPL		State/Tribal Inst/Eng Controls
	State/Tribal CERCLIS Equivalent		State/Tribal Landfill/Solid Waste
	State/Tribal LUST		State/Tribal RCRA Equivalent
	State/Tribal Voluntary Cleanup Sites		State/Tribal ASTM Other
	ERS Supplemental Govt Sources		ERS Exclusive Historic Sources

All plotted occurrences represent approximate locations based on geographic information provided by the respective agency. Actual locations may vary due to numerous reasons such as: the size of the property, accuracy of the provided location, accuracy of the software used to determine the location, etc. Occurrences are shown in three colors to give a visual indication of the potential risk of the listed occurrence based on the type of list and the current status of the occurrence. Occurrences shown in **RED** are locations with known contamination that have not received a "case closed" or "no further action" status. Occurrences shown in **YELLOW** have been listed by the respective agency, but do not always represent an environmental risk. The detailed status information and description of the listing should be reviewed for further information. Occurrences shown in **GREEN** are occurrences that have active permits or have had contamination in the past but have received a "case closed" or "no further action" status and therefore, do not likely present an environmental risk.

1-MILE TOPOGRAPHIC MAP W/OCCURRENCES (MAP3)



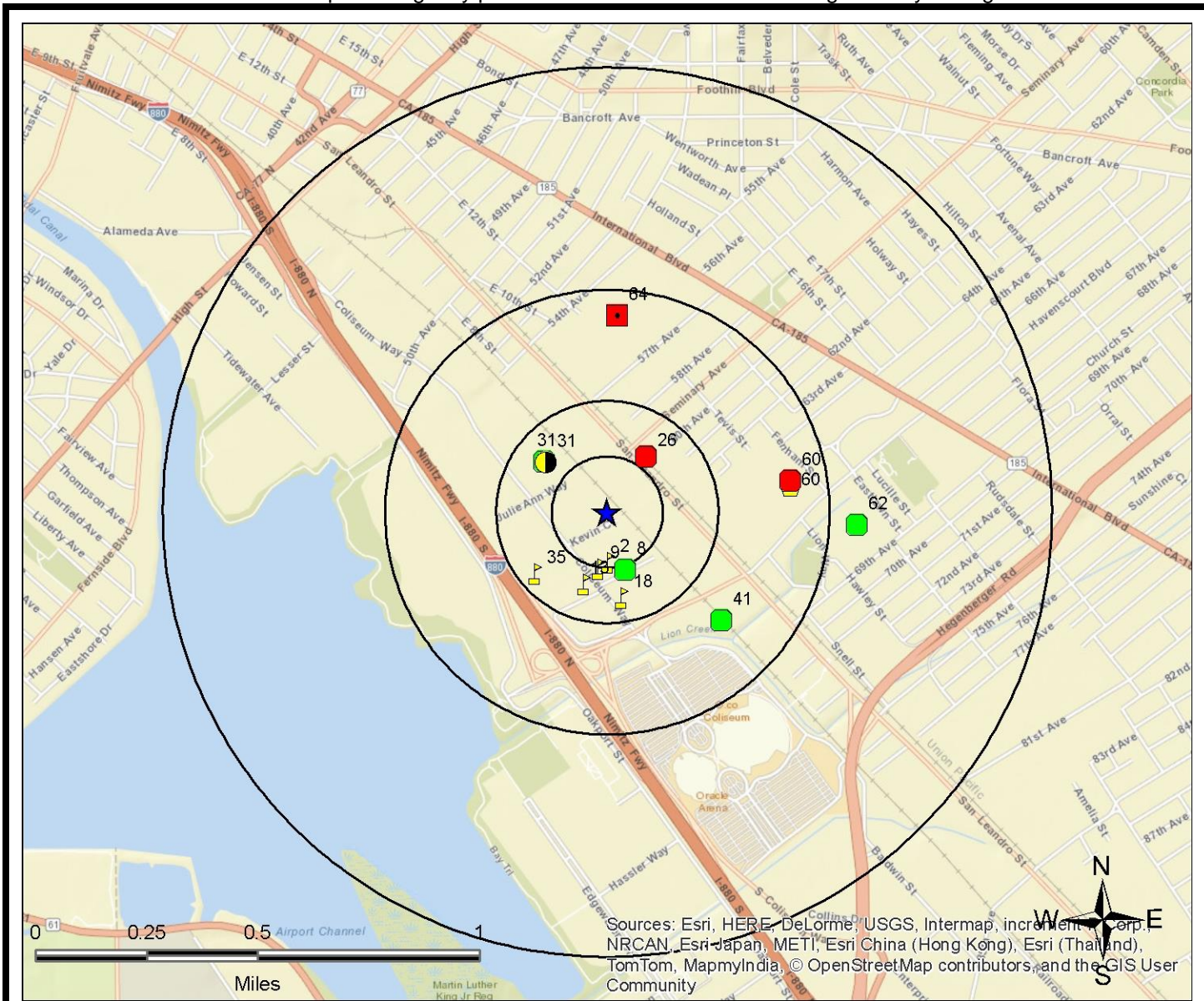
Legend

Federal NPL	Federal RCRA non-CORRACTS TSD	Federal Emergency Release Reports	State/Tribal UST	ERS Supplemental Govt Sources
Federal Delisted NPL	Federal RCRA Generators	Emergency Release Reports	State/Tribal Brownfield	ERS Exclusive Historic Sources
Federal CERCLIS	Federal UST	State/Tribal NPL	State/Tribal Inst/Eng Controls	
Federal CERCLIS NFRAP	Federal Inst/Eng Controls	State/Tribal CERCLIS Equivalent	State/Tribal Landfil/Solid Waste	
Federal LUST	Federal Brownfield	State/Tribal LUST	State/Tribal RCRA Equivalent	
Federal RCRA CORRACTS	Federal ERNS	State/Tribal Voluntary Cleanup Sites	State/Tribal ASTM Other	

All plotted occurrences represent approximate locations based on geographic information provided by the respective agency. Actual locations may vary due to numerous reasons such as: the size of the property, accuracy of the provided location, accuracy of the software used to determine the location, etc. **Occurrences are shown in three colors** to give a visual indication of the potential risk of the listed occurrence based on the type of list and the current status of the occurrence. Occurrences shown in **RED** are locations with known contamination that have not received a "case closed" or "no further action" status. Occurrences shown in **YELLOW** have been listed by the respective agency, but do not always represent an environmental risk. The detailed status information and description of the listing should be reviewed for further information. Occurrences shown in **GREEN** are occurrences that have active permits or have had contamination in the past but have received a "case closed" or "no further action" status and therefore, do not likely present an environmental risk.

AGENCY DIFFERENCES IN MAPPED LOCATIONS (MAP4)

Note: Occurrences on this map have agency provided coordinates which differ significantly from geocoded locations.



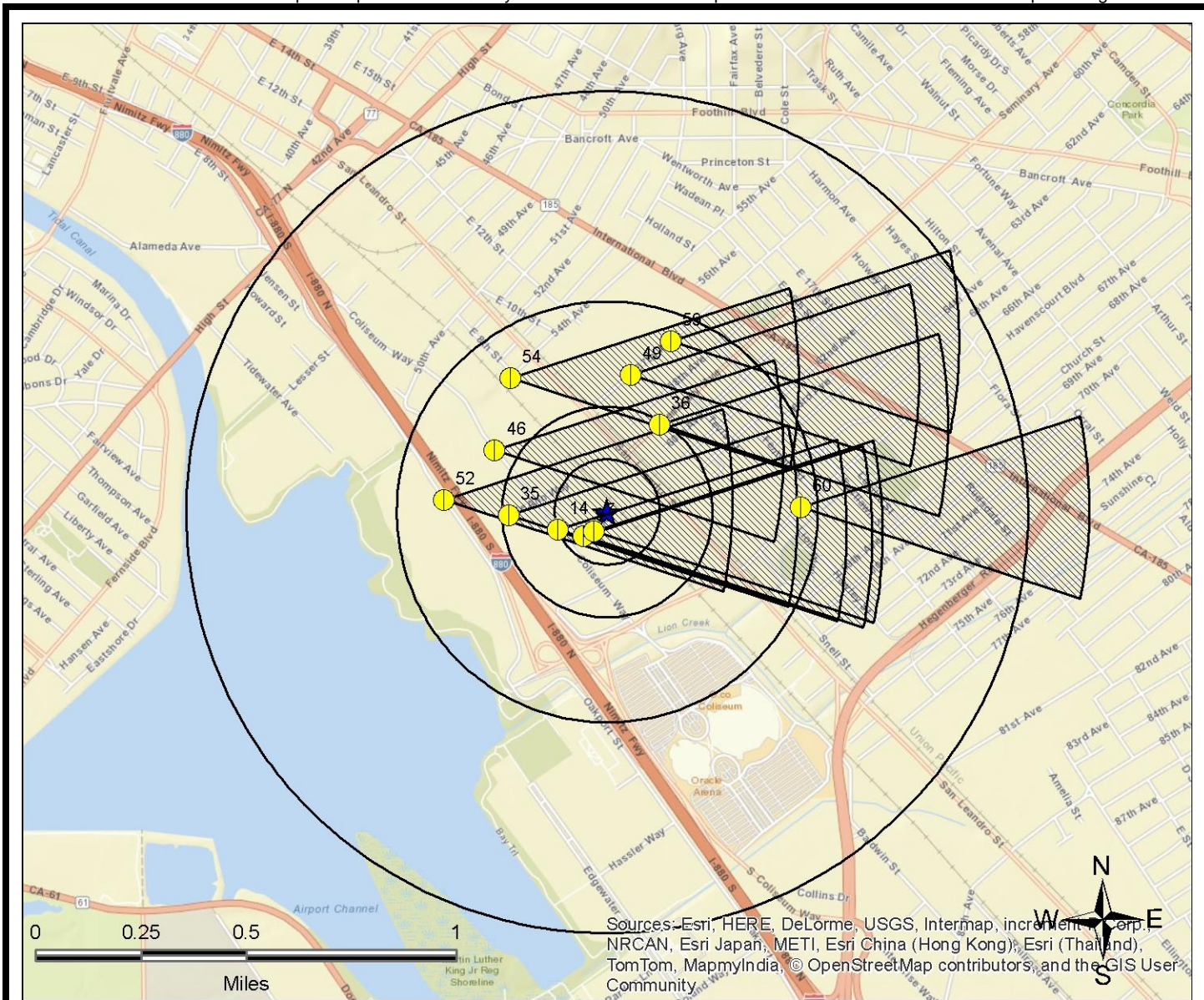
Sources: Esri, HERE, DeLorme, USGS, Intermap, increment P Corp., NRCAN, Esri Japan, METI, Esri China (Hong Kong), Esri (Thailand), TomTom, MapmyIndia, © OpenStreetMap contributors, and the GIS User Community

Legend			

This "AGENCY DIFFERENCES IN MAPPED LOCATIONS (MAP 4)" is fully protected against reproduction in any way, shape or form by ERS Environmental Record Search. ALL applicable laws, copyrights, pending copyrights, trademarks, and any and all applicable Federal and State laws apply at all times. These protections include the concept, procedures, processes, layout, vision, color scheme, mapping layout, legends, data, any and all verbiage, and the entire concept.

MAPPED AIR PERMITS WITH POTENTIAL DISPERSION (MAP5)

Note: Occurrences on this map are reported in Air Quality databases. Potential air plumes are drawn in the direction of the prevailing wind.



Sources: Esri, HERE, DeLorme, USGS, Intermap, increment P Corp., NRCAN, Esri Japan, METI, Esri China (Hong Kong), Esri (Thailand), TomTom, MapmyIndia, © OpenStreetMap contributors, and the GIS User Community

Legend			
Federal NPL	Federal RCRA non-CORRACTS TSD	Federal Emergency Release Reports	State/Tribal UST
Federal Delisted NPL	Federal RCRA Generators	Emergency Release Reports	State/Tribal Brownfield
Federal CERCLIS	Federal UST	State/Tribal NPL	State/Tribal Inst/Eng Controls
Federal CERCLIS NFRAP	Federal Inst/Eng Controls	State/Tribal CERCLIS Equivalent	State/Tribal Landfill/Solid Waste
Federal LUST	Federal Brownfield	State/Tribal LUST	State/Tribal RCRA Equivalent
Federal RCRA CORRACTS	Federal ERNS	State/Tribal Voluntary Cleanup Sites	State/Tribal ASTM Other
			ERS Supplemental Govt Sources
			ERS Exclusive Historic Sources

All plotted occurrences represent approximate locations based on geographic information provided by the respective agency/source. Actual locations may vary due to numerous reasons such as: the size of the property, accuracy of the provided location, accuracy of the software used to determine the location, etc. Potential air dispersion plumes are depicted to graphically show the direction contaminants may travel based on prevailing wind data and provide a visual screening tool only. Actual direction will vary especially by season. Depending on the actual contaminate, amount released, and other variables, the distance from the source the contaminate may travel can and will vary. Interpretation and review of all the actual relevant data by an environmental professional is recommended before making any decisions, conclusions or otherwise based on the map depictions, air data, and potential air dispersion plumes. This "MAPPED AIR PERMITS WITH POTENTIAL DISPERSION (MAP 5)" is fully protected against reproduction in any way, shape or form by ERS Environmental Record Search. ALL applicable laws, copyrights, pending copyrights, trademarks, and any and all applicable Federal and State laws apply at all times. These protections include the concept, procedures, processes, layout, vision, color scheme, mapping layout, legends, data, any and all verbiage, and the entire concept.

LISTED OCCURRENCE DETAILS

DATABASE	STATUS	DISTANCE	ELEVATION	MAP ID
Hist-UST-CA	Listed	Subject Site	36 ft (0 ft higher than site)	1
SITE NAME			MAPS	ID
SUN ROOFING CO			1 , 2 , 3	59298
ADDRESS			CITY	ZIP
745 KEVIN COURT			OAKLAND	94621
DETAILS				
File Name: 00035F62.TIF Disc Volume: disc15 County: Alameda				

DATABASE	STATUS	DISTANCE	ELEVATION	MAP ID
HWIS-CA	Listed	Subject Site	36 ft (0 ft higher than site)	1
SITE NAME			MAPS	ID
ELLIOTT & ELLIOTT CO			1 , 2 , 3	CAL000106209
ADDRESS			CITY	ZIP
745 KEVIN CT			OAKLAND	94621
DETAILS				
Year: 1998 CAT_DESC: Waste oil and mixed oil CODE_VALUE_DESC: RECYCLER TONS: 0.417				

DATABASE	STATUS	DISTANCE	ELEVATION	MAP ID
FRS-US	Listed	0.03 miles SE	36 ft (0 ft higher than site)	2
SITE NAME			MAPS	ID
SHERWIN-WILLIAMS CO THE			1 , 2 , 3	110002653913
ADDRESS			CITY	ZIP
754 KEVIN CT			OAKLAND	94621
DETAILS				
<p>FRS_FACILITY_DETAIL_REPORT_URL: http://iaspub.epa.gov/enviro/fii_query_detail.disp_program_facility?p_registry_id=110002653913 CREATE_DATE: 01-MAR-00 UPDATE_DATE: 08-AUG-10 Program System: HWTS-DATAMART, RCRAINFO INTEREST_TYPES: SQG, STATE MASTER</p>				

DATABASE	STATUS	DISTANCE	ELEVATION	MAP ID
Hist-US	No Longer Listed	0.03 miles SE	36 ft (0 ft higher than site)	2
SITE NAME			MAPS	ID
SHERWIN-WILLIAMS CO THE			1 , 2 , 3	5CB2F9E- CAD064157589
ADDRESS			CITY	ZIP
754 KEVIN CT			OAKLAND	94621
DETAILS				
<p>OrgDatabase: RCRA ArchDate: 3/23/2013</p>				

DATABASE	STATUS	DISTANCE	ELEVATION	MAP ID
HWIS-CA	Listed	0.03 miles SE	36 ft (0 ft higher than site)	2
SITE NAME			MAPS	ID
SHERWIN-WILLIAMS COMPANY 9850			1 , 2 , 3	CAD064157589
ADDRESS			CITY	ZIP
754 KEVIN CT			OAKLAND	94621

DETAILS

Year: 2012

CAT_DESC: Aqueous solution with total organic residues 10 percent or more

CODE_VALUE_DESC: FUEL BLENDING PRIOR TO ENERGY RECOVERY AT ANOTHER SITE

TONS: 0.1251

Year: 2012

CAT_DESC: Unspecified solvent mixture

CODE_VALUE_DESC: SOLVENTS RECOVERY

TONS: 0.2232

Year: 2011

CAT_DESC: Unspecified solvent mixture

CODE_VALUE_DESC: FUEL BLENDING PRIOR TO ENERGY RECOVERY AT ANOTHER SITE

TONS: 0.198

Year: 2009

CAT_DESC: Unspecified solvent mixture

CODE_VALUE_DESC: FUEL BLENDING PRIOR TO ENERGY RECOVERY AT ANOTHER SITE

TONS: 0.396

Year: 2008

CAT_DESC: Other empty containers 30 gallons or more

CODE_VALUE_DESC: FUEL BLENDING PRIOR TO ENERGY RECOVERY AT ANOTHER SITE

TONS: 0.22935

Year: 2008

CAT_DESC: Unspecified solvent mixture

CODE_VALUE_DESC: FUEL BLENDING PRIOR TO ENERGY RECOVERY AT ANOTHER SITE

TONS: 0.6084

Year: 2007

CAT_DESC: Unspecified solvent mixture

CODE_VALUE_DESC: STORAGE, BULKING, AND/OR TRANSFER OFF SITE--NO TREATMENT/RECOVERY (H010-H129) OR (H131-H135)

TONS: 0.21

Year: 2007

CAT_DESC: Unspecified solvent mixture

CODE_VALUE_DESC: SOLVENTS RECOVERY

TONS: 0.07

Year: 2006

CAT_DESC: Unspecified solvent mixture

CODE_VALUE_DESC: FUEL BLENDING PRIOR TO ENERGY RECOVERY AT ANOTHER SITE

TONS: 0.16

Year: 2006

CAT_DESC: Unspecified solvent mixture

CODE_VALUE_DESC: RECYCLER

TONS: 0.06

Year: 2006

CAT_DESC: Unspecified solvent mixture

CODE_VALUE_DESC: SOLVENTS RECOVERY

TONS: 0.22

Year: 2006
CAT_DESC: Unspecified solvent mixture
CODE_VALUE_DESC: SOLVENTS RECOVERY
TONS: 0.1

Year: 2006
CAT_DESC: Unspecified solvent mixture
CODE_VALUE_DESC: RECYCLER
TONS: 0.22

Year: 2005
CAT_DESC: Unspecified solvent mixture
CODE_VALUE_DESC: RECYCLER
TONS: 0.17

Year: 2005
CAT_DESC: Unspecified solvent mixture
CODE_VALUE_DESC: RECYCLER
TONS: 0.21

Year: 2004
CAT_DESC: Unspecified solvent mixture
CODE_VALUE_DESC: RECYCLER
TONS: 1.4

Year: 2003
CODE_VALUE_DESC: RECYCLER

Year: 2003
CAT_DESC: Unspecified solvent mixture
TONS: 0.1

Year: 2003
CAT_DESC: Unspecified solvent mixture
CODE_VALUE_DESC: RECYCLER
TONS: 0.79

Year: 2002
CAT_DESC: Unspecified solvent mixture
CODE_VALUE_DESC: RECYCLER
TONS: 0.22

Year: 2002
CAT_DESC: Unspecified solvent mixture
CODE_VALUE_DESC: RECYCLER
TONS: 0.2

Year: 2002
CAT_DESC: Unspecified solvent mixture
CODE_VALUE_DESC: RECYCLER
TONS: 0.16

Year: 2002
CAT_DESC: Unspecified solvent mixture
CODE_VALUE_DESC: RECYCLER
TONS: 0.19

Year: 2002
CAT_DESC: Unspecified solvent mixture
TONS: 0.22

Year: 2001
CAT_DESC: Unspecified solvent mixture
CODE_VALUE_DESC: RECYCLER
TONS: 0.81

Year: 2000
CAT_DESC: Unspecified solvent mixture
CODE_VALUE_DESC: RECYCLER
TONS: 0.59

Year: 2000
CAT_DESC: Unspecified solvent mixture
TONS: 0.18

Year: 1999
CAT_DESC: Unspecified solvent mixture
TONS: 0.1459

Year: 1999
CODE_VALUE_DESC: RECYCLER
TONS: 0

Year: 1999
CAT_DESC: Unspecified solvent mixture
CODE_VALUE_DESC: RECYCLER
TONS: 1.4633

Year: 1998
CAT_DESC: Unspecified solvent mixture
CODE_VALUE_DESC: RECYCLER
TONS: 1.0506

Year: 1997
CAT_DESC: Unspecified solvent mixture
CODE_VALUE_DESC: RECYCLER
TONS: 1.4342

Year: 1996
CAT_DESC: Unspecified solvent mixture
CODE_VALUE_DESC: RECYCLER
TONS: 1.3467

Year: 1995
CAT_DESC: Unspecified solvent mixture
TONS: 0.0834

Year: 1995
CAT_DESC: Aqueous solution with total organic residues 10 percent or more
CODE_VALUE_DESC: RECYCLER
TONS: 0.4586

Year: 1995

CAT_DESC: Unspecified solvent mixture
 CODE_VALUE_DESC: RECYCLER
 TONS: 1.1298

Year: 1994
 CAT_DESC: Unspecified solvent mixture
 CODE_VALUE_DESC: RECYCLER
 TONS: 1.6888

Year: 1993
 CAT_DESC: Unspecified solvent mixture
 CODE_VALUE_DESC: RECYCLER
 TONS: 0.1793

Year: 1993
 CAT_DESC: Unspecified solvent mixture
 CODE_VALUE_DESC: RECYCLER
 TONS: 0.5838

DATABASE	STATUS	DISTANCE	ELEVATION	MAP ID
RCRA-US	Listed	0.03 miles SE	36 ft (0 ft higher than site)	2
SITE NAME			MAPS	ID
SHERWIN-WILLIAMS CO THE			1 , 2 , 3	CAD064157589
ADDRESS			CITY	ZIP
754 KEVIN CT			OAKLAND	94621

DETAILS

Additional details may be found online using the following link:

http://oaspub.epa.gov/enviro/fii_query_dtl.disp_program_facility?pgm_sys_id_in=CAD064157589&pgm_sys_acrnm_in=RCRAINFO

;
 Generator Status Universe: SQG
 NAICS1: PAINT, VARNISH, AND SUPPLIES WHOLESALERS
 Active Site Indicator: H----
 Operator Name: NOT REQUIRED
 In Handler Universes: Y
 In a Universe: Y

Receive Date: 19800818
 Current Site Name: SHERWIN-WILLIAMS CO THE
 Receive Date: 19960901
 Current Site Name: SHERWIN-WILLIAMS CO THE

Evaluation Activity Location: CA
 Evaluation Start Date: 19911220
 Evaluation Type Description*: COMPLIANCE EVALUATION INSPECTION ON-SITE
 Evaluation Activity Location: CA
 Evaluation Start Date: 19921116
 Evaluation Type Description*: COMPLIANCE EVALUATION INSPECTION ON-SITE

Generator Status Universe: SQG
 NAICS1: PAINT, VARNISH, AND SUPPLIES WHOLESALERS
 Active Site Indicator: H----
 Operator Name: NOT REQUIRED
 In Handler Universes: Y
 In a Universe: Y

Generator Status Universe: SQG
 NAICS1: PAINT, VARNISH, AND SUPPLIES WHOLESALERS
 Active Site Indicator: H----
 Operator Name: NOT REQUIRED
 In Handler Universes: Y
 In a Universe: Y

Generator Status Universe: SQG
 NAICS1: PAINT, VARNISH, AND SUPPLIES WHOLESALERS
 Active Site Indicator: H----
 Operator Name: NOT REQUIRED
 In Handler Universes: Y
 In a Universe: Y

Generator Status Universe: SQG
 NAICS1: PAINT, VARNISH, AND SUPPLIES WHOLESALERS
 Active Site Indicator: H----
 Operator Name: NOT REQUIRED
 In Handler Universes: Y
 In a Universe: Y

Receive Date: 19800818
 Current Site Name: SHERWIN-WILLIAMS CO THE
 Receive Date: 19960901
 Current Site Name: SHERWIN-WILLIAMS CO THE

Evaluation Activity Location: CA
 Evaluation Start Date: 19911220
 Evaluation Type Description*: COMPLIANCE EVALUATION INSPECTION ON-SITE
 Evaluation Activity Location: CA
 Evaluation Start Date: 19921116
 Evaluation Type Description*: COMPLIANCE EVALUATION INSPECTION ON-SITE

DATABASE	STATUS	DISTANCE	ELEVATION	MAP ID
Hist-UST-CA	Listed	0.04 miles S	36 ft (0 ft higher than site)	3
SITE NAME			MAPS	ID
STAR ROOFING CO			1 , 2 , 3	58120
ADDRESS			CITY	ZIP
740 KEVIN CT			OAKLAND	94621

DETAILS

File Name: 00036391.TIF
 Disc Volume: disc15
 County: Alameda

DATABASE	STATUS	DISTANCE	ELEVATION	MAP ID
HWIS-CA	Listed	0.04 miles S	36 ft (0 ft higher than site)	3
SITE NAME			MAPS	ID
MICHAEL SULLIVAN			1 , 2 , 3	CAC001236912
ADDRESS			CITY	ZIP
740 KEVIN COURT			OAKLAND	94621

DETAILS
<p>Year: 1996 CAT_DESC: Unspecified organic liquid mixture TONS: 1.3761</p> <p>Year: 1996 CAT_DESC: Contaminated soil from site clean-up CODE_VALUE_DESC: DISPOSAL, LAND FILL TONS: 13.4848</p> <p>Year: 1996 CAT_DESC: Contaminated soil from site clean-up CODE_VALUE_DESC: LANDFILL TONS: 13.4848</p>

DATABASE	STATUS	DISTANCE	ELEVATION	MAP ID
Hist-Auto Dealers	Listed	0.04 miles S	36 ft (0 ft higher than site)	4
SITE NAME			MAPS	ID
Western Truck Ctr			1 , 2 , 3	215097
ADDRESS			CITY	ZIP
739 Kevin Ct			Oakland	94621
DETAILS				
No Details Available				

DATABASE	STATUS	DISTANCE	ELEVATION	MAP ID
Hist-CA	No Longer Listed	0.04 miles S	36 ft (0 ft higher than site)	4
SITE NAME			MAPS	ID
WESTERN TRUCK CENTER			1 , 2 , 3	54FDFFFA-CAL000301821
ADDRESS			CITY	ZIP
739 KEVIN CT			OAKLAND	94621

DETAILS				
Previous List: HWIS-CA Archived: 4/2/2012				

DATABASE	STATUS	DISTANCE	ELEVATION	MAP ID
HWIS-CA	Listed	0.04 miles S	36 ft (0 ft higher than site)	4
SITE NAME			MAPS	ID
WESTERN TRUCK CENTER			1 , 2 , 3	CAL000301821
ADDRESS			CITY	ZIP
739 KEVIN CT			OAKLAND	94621

DETAILS				
Year: 2009 CAT_DESC: Other organic solids CODE_VALUE_DESC: STORAGE, BULKING, AND/OR TRANSFER OFF SITE--NO TREATMENT/RECOVERY (H010-H129) OR (H131-H135) TONS: 0.15				

DATABASE	STATUS	DISTANCE	ELEVATION	MAP ID
HWIS-CA	Listed	0.04 miles S	36 ft (0 ft higher than site)	4
SITE NAME			MAPS	ID
V&J BODY SHOP			1 , 2 , 3	CAL000373426
ADDRESS			CITY	ZIP
739 KEVIN CT			OAKLAND	94621

DETAILS

Year: 2012
 CAT_DESC: Unspecified solvent mixture
 CODE_VALUE_DESC: SOLVENTS RECOVERY
 TONS: 0.054

Year: 2012
 CAT_DESC: Other organic solids
 CODE_VALUE_DESC: STORAGE, BULKING, AND/OR TRANSFER OFF SITE--NO TREATMENT/RECOVERY (H010-H129) OR (H131-H135)
 TONS: 0.0625

DATABASE	STATUS	DISTANCE	ELEVATION	MAP ID
County-LUST-Closed-CA	Closed	0.04 miles S	36 ft (0 ft higher than site)	5
SITE NAME			MAPS	ID
			1 , 2 , 3	RO0000711-ALA
ADDRESS			CITY	ZIP
733 KEVIN CT			Oakland	

DETAILS

County: Alameda
 Responsible Agency: Alameda County Environmental Health
 Status: Inactive
 Site ID: SD0000711
 Global ID: T0600102061
 Assigned Name: MAINSITE

DATABASE	STATUS	DISTANCE	ELEVATION	MAP ID
County-Others-CA	Listed	0.04 miles S	36 ft (0 ft higher than site)	5
SITE NAME			MAPS	ID
RONALD DAY TRANS INC			1 , 2 , 3	RO0000711-ALA
ADDRESS			CITY	ZIP
733 KEVIN CT			Oakland	94621

DETAILS				
County: Alameda Type: Contaminated Sites SITE CONTACT: CHAN, BARNEY PE: 5602 Status: case closed				

DATABASE	STATUS	DISTANCE	ELEVATION	MAP ID
FRS-US	Listed	0.04 miles S	36 ft (0 ft higher than site)	5
SITE NAME			MAPS	ID
PACIFIC BELL C/O PACKER Q1663			1 , 2 , 3	110008279451
ADDRESS			CITY	ZIP
733 KEVIN CT EAST SIDE OF BLDG			OAKLAND	94621-4039

DETAILS				
FRS_FACILITY_DETAIL_REPORT_URL: http://iaspub.epa.gov/enviro/fii_query_detail.disp_program_facility?p_registry_id=110008279451 CREATE_DATE: 01-MAR-00 UPDATE_DATE: 08-AUG-10 Program System: HWTS-DATAMART, RCRAINFO INTEREST_TYPES: SQG, STATE MASTER				

DATABASE	STATUS	DISTANCE	ELEVATION	MAP ID
FRS-US	Listed	0.04 miles S	36 ft (0 ft higher than site)	5
SITE NAME			MAPS	ID
RONALD L DAY TRANSPORTATION INC			1 , 2 , 3	110008280449
ADDRESS			CITY	ZIP
733 KEVIN CT WEST SIDE OF BLDG			OAKLAND	94621-4039

DETAILS

FRS_FACILITY_DETAIL_REPORT_URL: http://iaspub.epa.gov/enviro/fii_query_detail.disp_program_facility?p_registry_id=110008280449
 CREATE_DATE: 01-MAR-00
 UPDATE_DATE: 08-AUG-10
 Program System: RCRAINFO
 INTEREST_TYPES: TRANSPORTER

DATABASE	STATUS	DISTANCE	ELEVATION	MAP ID
Hist-Trucking	Listed	0.04 miles S	36 ft (0 ft higher than site)	5
SITE NAME			MAPS	ID
RONALD L DAY TRANSPORTATION			1 , 2 , 3	129460
ADDRESS			CITY	ZIP
733 KEVIN CT			Oakland	94621

DETAILS

Sic Code: 4213
 Desc: Trucking/Shipping/Delivery, Storage

DATABASE	STATUS	DISTANCE	ELEVATION	MAP ID
Hist-UST-CA	Listed	0.04 miles S	36 ft (0 ft higher than site)	5
SITE NAME			MAPS	ID
RONALD L DAY TRANSPORTATION			1 , 2 , 3	52397
ADDRESS			CITY	ZIP
733 KEVIN COURT			OAKLAND	94621

DETAILS

File Name: 000362D0.TIF
 Disc Volume: disc15
 County: Alameda

DATABASE	STATUS	DISTANCE	ELEVATION	MAP ID
Hist-US	No Longer Listed	0.04 miles S	36 ft (0 ft higher than site)	5
SITE NAME			MAPS	ID
PACIFIC BELL C/O PACKER Q1663			1 , 2 , 3	5CB2F9E- CAD982492522
ADDRESS			CITY	ZIP
733 KEVIN CT EAST SIDE OF BLDG			OAKLAND	94621
DETAILS				
OrgDatabase: RCRA ArchDate: 3/23/2013				

DATABASE	STATUS	DISTANCE	ELEVATION	MAP ID
Hist-US	No Longer Listed	0.04 miles S	36 ft (0 ft higher than site)	5
SITE NAME			MAPS	ID
RONALD L DAY TRANSPORTATION INC			1 , 2 , 3	5CB2F9E- CAD982516627
ADDRESS			CITY	ZIP
733 KEVIN CT WEST SIDE OF BLDG			OAKLAND	94621
DETAILS				
OrgDatabase: RCRA ArchDate: 3/23/2013				

DATABASE	STATUS	DISTANCE	ELEVATION	MAP ID
HWIS-CA	Listed	0.04 miles S	36 ft (0 ft higher than site)	5
SITE NAME			MAPS	ID
PACIFIC BELL			1 , 2 , 3	CAD982492522
ADDRESS			CITY	ZIP
733 KEVIN CT EAST SIDE OF BLDG			OAKLAND	94621

DETAILS

Year: 1998
 CAT_DESC: Aqueous solution with total organic residues less than 10 percent
 CODE_VALUE_DESC: TRANSFER STATION
 TONS: 0.2293

Year: 1998
 CAT_DESC: Unspecified oil-containing waste
 CODE_VALUE_DESC: OTHER DISPOSAL
 TONS: 0.75

Year: 1998
 CAT_DESC: Aqueous solution with total organic residues less than 10 percent
 CODE_VALUE_DESC: TRANSFER STATION
 TONS: 0.2293

Year: 1997
 CAT_DESC: Aqueous solution with total organic residues less than 10 percent
 CODE_VALUE_DESC: TRANSFER STATION
 TONS: 0.2293

Year: 1996
 CAT_DESC: Aqueous solution with total organic residues less than 10 percent
 CODE_VALUE_DESC: TRANSFER STATION
 TONS: 0.5004

Year: 1996
 CAT_DESC: Waste oil and mixed oil
 CODE_VALUE_DESC: RECYCLER
 TONS: 1.3552

Year: 1995
 CAT_DESC: Unspecified oil-containing waste
 CODE_VALUE_DESC: OTHER DISPOSAL
 TONS: 0.5

Year: 1995
 CAT_DESC: Aqueous solution with total organic residues less than 10 percent
 CODE_VALUE_DESC: TRANSFER STATION
 TONS: 1.2927

Year: 1995
 CAT_DESC: Waste oil and mixed oil
 CODE_VALUE_DESC: RECYCLER
 TONS: 3.2526

Year: 1994
 CAT_DESC: Unspecified oil-containing waste
 TONS: 0.75

Year: 1994
 CAT_DESC: Unspecified oil-containing waste
 CODE_VALUE_DESC: OTHER DISPOSAL
 TONS: 0.75

Year: 1994
 CAT_DESC: Aqueous solution with total organic residues less than 10 percent
 CODE_VALUE_DESC: TRANSFER STATION
 TONS: 0.3752

Year: 1994
 CAT_DESC: Aqueous solution with total organic residues less than 10 percent
 TONS: 0.5004

Year: 1993
 CAT_DESC: Unspecified oil-containing waste
 TONS: 0.4587

Year: 1993
 CAT_DESC: Unspecified organic liquid mixture
 TONS: 0

Year: 1993
 CAT_DESC: Unspecified oil-containing waste
 CODE_VALUE_DESC: OTHER DISPOSAL
 TONS: 0.688

Year: 1993
 CAT_DESC: Waste oil and mixed oil
 TONS: 2.1892

Year: 1993
 CAT_DESC: Waste oil and mixed oil
 CODE_VALUE_DESC: RECYCLER
 TONS: 0.4587

DATABASE	STATUS	DISTANCE	ELEVATION	MAP ID
HWIS-CA	Listed	0.04 miles S	36 ft (0 ft higher than site)	5
SITE NAME			MAPS	ID
RONALD L DAY TRANSPORTATION INC			1 , 2 , 3	CAD982516627
ADDRESS			CITY	ZIP
733 KEVIN COURT			OAKLAND	94621

DETAILS

Year: 1996
 CAT_DESC: Oil/water separation sludge
 CODE_VALUE_DESC: RECYCLER
 TONS: 2.919

DATABASE	STATUS	DISTANCE	ELEVATION	MAP ID
LUST-Closed-CA	Completed - Case Closed	0.04 miles S	36 ft (0 ft higher than site)	5
SITE NAME			MAPS	ID
RONALD DAY TRANS INC			1 , 2 , 3	T0600102061
ADDRESS			CITY	ZIP
733 KEVIN			Oakland	94621

DETAILS

URL: http://geotracker.waterboards.ca.gov/profile_report.asp?global_id=T0600102061
CASE_TYPE: LUST Cleanup Site
Status Date: 1997-10-02 00:00:00
LEAD_AGENCY: ALAMEDA COUNTY LOP
CASEWORKER: Not Reported
LOCAL_AGENCY: Not Reported
RB_CASE_NUMBER: 01-2245
LOC_CASE_NUMBER: RO0000711
FILE_LOCATION: Stored electronically as an E-file
POTENTIAL_CONTAMINANTS_OF_CONCERN: Diesel
POTENTIAL_MEDIA_AFFECTED: Other Groundwater (uses other than drinking water)
SITE_HISTORY: Not Reported
Region: Not Reported
MTBE DATE: Not Reported
GW CONC (PPB): Not Reported
MATRIX: Not Reported
Date: 1950-01-01 00:00:00
Action Type: REMEDIATION
ACTION: Not Reported

Date: 1950-01-01 00:00:00
Action Type: Other
ACTION: Leak Reported

Date: 1996-06-18 00:00:00
Action Type: Not Reported
ACTION: Open - Case Begin Date

Date: 1997-10-02 00:00:00
Action Type: Not Reported
ACTION: Completed - Case Closed

DATABASE	STATUS	DISTANCE	ELEVATION	MAP ID
RCRA-NON-US	Listed	0.04 miles S	36 ft (0 ft higher than site)	5
SITE NAME			MAPS	ID
RONALD L DAY TRANSPORTATION INC			1 , 2 , 3	CAD982516627
ADDRESS			CITY	ZIP
733 KEVIN CT WEST SIDE OF BLDG			OAKLAND	94621

DETAILS

Additional details may be found online using the following link:
http://oaspub.epa.gov/enviro/fii_query_dtl.disp_program_facility?pgm_sys_id_in=CAD982516627&pgm_sys_acrnm_in=RCRAINFO

Active Site Indicator: H----
 Owner Name: RONALD L DAY
 Operator Name: NOT REQUIRED
 In Handler Universes: Y
 In a Universe: Y
 Transporter Activity: Y

Receive Date: 19890222
 Current Site Name: RONALD L DAY TRANSPORTATION INC
 Transporter Activity: Y

Active Site Indicator: H----
 Owner Name: RONALD L DAY
 Operator Name: NOT REQUIRED
 In Handler Universes: Y
 In a Universe: Y
 Transporter Activity: Y

Active Site Indicator: H----
 Owner Name: RONALD L DAY
 Operator Name: NOT REQUIRED
 In Handler Universes: Y
 In a Universe: Y
 Transporter Activity: Y

Active Site Indicator: H----
 Owner Name: RONALD L DAY
 Operator Name: NOT REQUIRED
 In Handler Universes: Y
 In a Universe: Y
 Transporter Activity: Y

Receive Date: 19890222
 Current Site Name: RONALD L DAY TRANSPORTATION INC
 Transporter Activity: Y

DATABASE	STATUS	DISTANCE	ELEVATION	MAP ID
RCRA-US	Listed	0.04 miles S	36 ft (0 ft higher than site)	5
SITE NAME			MAPS	ID
PACIFIC BELL C/O PACKER Q1663			1 , 2 , 3	CAD982492522
ADDRESS			CITY	ZIP
733 KEVIN CT EAST SIDE OF BLDG			OAKLAND	94621

DETAILS

Additional details may be found online using the following link:

http://oaspub.epa.gov/enviro/fii_query_dtl.disp_program_facility?pgm_sys_id_in=CAD982492522&pgm_sys_acrnm_in=RCRAINFO

;
 Generator Status Universe: SQG
 Active Site Indicator: H---
 Operator Name: NOT REQUIRED
 In Handler Universes: Y
 In a Universe: Y

Receive Date: 19960901
 Current Site Name: PACIFIC BELL C/O PACKER Q1663
 Receive Date: 19900601
 Current Site Name: PACIFIC BELL C/O PACKER Q1663

Generator Status Universe: SQG
 Active Site Indicator: H---
 Operator Name: NOT REQUIRED
 In Handler Universes: Y
 In a Universe: Y

Generator Status Universe: SQG
 Active Site Indicator: H---
 Operator Name: NOT REQUIRED
 In Handler Universes: Y
 In a Universe: Y

Generator Status Universe: SQG
 Active Site Indicator: H---
 Operator Name: NOT REQUIRED
 In Handler Universes: Y
 In a Universe: Y

Receive Date: 19960901
 Current Site Name: PACIFIC BELL C/O PACKER Q1663
 Receive Date: 19900601
 Current Site Name: PACIFIC BELL C/O PACKER Q1663

DATABASE	STATUS	DISTANCE	ELEVATION	MAP ID
County-LUST-Closed-CA	Closed	0.04 miles SW	36 ft (0 ft higher than site)	6
SITE NAME			MAPS	ID
			1 , 2 , 3	RO0000595-ALA
ADDRESS			CITY	ZIP
732 KEVIN CT			Oakland	

DETAILS				
County: Alameda Responsible Agency: Alameda County Environmental Health Status: Inactive Site ID: SD0000595 Global ID: T0600101542 Assigned Name: MAINSITE				

DATABASE	STATUS	DISTANCE	ELEVATION	MAP ID
County-Others-CA	Listed	0.04 miles SW	36 ft (0 ft higher than site)	6
SITE NAME			MAPS	ID
WESTERN UNION			1 , 2 , 3	RO0000595-ALA
ADDRESS			CITY	ZIP
732 KEVIN CT			Oakland	94621

DETAILS				
County: Alameda Type: Contaminated Sites SITE CONTACT: CHAN, BARNEY PE: 5602 Status: case closed				

DATABASE	STATUS	DISTANCE	ELEVATION	MAP ID
Hist-Printers	Listed	0.04 miles SW	36 ft (0 ft higher than site)	6
SITE NAME			MAPS	ID
ART SIGN CO			1 , 2 , 3	172372
ADDRESS			CITY	ZIP
732 KEVIN CT			Oakland	94621

DETAILS				
Sic Code: 2759 Desc: Printer/Publisher/Comm./Retail				

DATABASE	STATUS	DISTANCE	ELEVATION	MAP ID
HWIS-CA	Listed	0.04 miles SW	36 ft (0 ft higher than site)	6
SITE NAME			MAPS	ID
JOSEPH ZATKIN			1 , 2 , 3	CAL000121368
ADDRESS			CITY	ZIP
732 KEVIN COURT			OAKLAND	94621

DETAILS				
Year: 1993 CAT_DESC: Unspecified oil-containing waste CODE_VALUE_DESC: RECYCLER TONS: 1.2051 Year: 1993 CAT_DESC: Unspecified oil-containing waste TONS: 1.2051				

DATABASE	STATUS	DISTANCE	ELEVATION	MAP ID
LUST-Closed-CA	Completed - Case Closed	0.04 miles SW	36 ft (0 ft higher than site)	6
SITE NAME			MAPS	ID
WESTERN UNION			1 , 2 , 3	T0600101542
ADDRESS			CITY	ZIP
732 KEVIN			Oakland	94621

DETAILS

URL: http://geotracker.waterboards.ca.gov/profile_report.asp?global_id=T0600101542
CASE_TYPE: LUST Cleanup Site
Status Date: 1994-11-16 00:00:00
LEAD_AGENCY: ALAMEDA COUNTY LOP
CASEWORKER: Not Reported
LOCAL_AGENCY: Not Reported
RB_CASE_NUMBER: 01-1669
LOC_CASE_NUMBER: RO0000595
FILE_LOCATION: Stored electronically as an E-file
POTENTIAL_CONTAMINANTS_OF_CONCERN: Gasoline
POTENTIAL_MEDIA_AFFECTED: Other Groundwater (uses other than drinking water)
SITE_HISTORY: Not Reported
Region: Not Reported
MTBE DATE: Not Reported
GW CONC (PPB): Not Reported
MATRIX: Not Reported
Date: 1950-01-01 00:00:00
Action Type: REMEDIATION
ACTION: Excavation

Date: 1950-01-01 00:00:00
Action Type: Other
ACTION: Leak Reported

Date: 1991-01-17 00:00:00
Action Type: Not Reported
ACTION: Open - Case Begin Date

Date: 1994-11-16 00:00:00
Action Type: Not Reported
ACTION: Completed - Case Closed

DATABASE	STATUS	DISTANCE	ELEVATION	MAP ID
Air-CA	Listed	0.06 miles SW	36 ft (0 ft higher than site)	7
SITE NAME			MAPS	ID
ART SIGN COMPANY			1 , 2 , 3	BAY AQMD-ALA-3657
ADDRESS			CITY	ZIP
724 KEVIN COURT			OAKLAND	94621

DETAILS

Agency ID Desc: The first portion is the Air Quality District, the second portion is the County, the last is the Facility ID
 Facility ID: 3657
 AIR BASIN: SF
 TOG: 0.916
 ROG: 0.9106639
 CO: 0
 NOX: 0
 SOX: 0
 PM: 0
 PM10: 0

DATABASE	STATUS	DISTANCE	ELEVATION	MAP ID
County-LUST-Closed-CA	Closed	0.07 miles SW	36 ft (0 ft higher than site)	8
SITE NAME			MAPS	ID
			1 , 2 , 3	RO0000585-ALA
ADDRESS			CITY	ZIP
700 KEVIN CT			Oakland	

DETAILS

County: Alameda
 Responsible Agency: Alameda County Environmental Health
 Status: Inactive
 Site ID: SD0000585
 Global ID: T0600101774
 Assigned Name: MAINSITE

DATABASE	STATUS	DISTANCE	ELEVATION	MAP ID
County-Others-CA	Listed	0.07 miles SW	36 ft (0 ft higher than site)	8
SITE NAME			MAPS	ID
HUNTINGTON LABORATORIES			1 , 2 , 3	RO0000585-ALA
ADDRESS			CITY	ZIP
700 KEVIN CT			Oakland	94621

DETAILS				
County: Alameda Type: Contaminated Sites SITE CONTACT: CHAN, BARNEY PE: 5602 Status: case closed				

DATABASE	STATUS	DISTANCE	ELEVATION	MAP ID
FRS-US	Listed	0.07 miles SW	36 ft (0 ft higher than site)	8
SITE NAME			MAPS	ID
HUNTINGTON LABORATORIES INC			1 , 2 , 3	110011659357
ADDRESS			CITY	ZIP
700 KEVIN CT			OAKLAND	94621

DETAILS				
FRS_FACILITY_DETAIL_REPORT_URL: http://iaspub.epa.gov/enviro/fii_query_detail.disp_program_facility?p_registry_id=110011659357 CREATE_DATE: 01-MAR-00 UPDATE_DATE: 24-APR-02 Program System: NCDB INTEREST_TYPES: COMPLIANCE ACTIVITY				

DATABASE	STATUS	DISTANCE	ELEVATION	MAP ID
HWIS-CA	Listed	0.07 miles SW	36 ft (0 ft higher than site)	8
SITE NAME			MAPS	ID
HUNNINGTON LABORATORIES INC			1 , 2 , 3	CAL000083105
ADDRESS			CITY	ZIP
700 KEVIN COURT			OAKLAND	94621

DETAILS

Year: 1994
 CAT_DESC: Waste oil and mixed oil
 CODE_VALUE_DESC: RECYCLER
 TONS: 0.3544

Year: 1994
 CAT_DESC: Other empty containers 30 gallons or more
 CODE_VALUE_DESC: RECYCLER
 TONS: 0.5

DATABASE	STATUS	DISTANCE	ELEVATION	MAP ID
LUST-Closed-CA	Completed - Case Closed	0.07 miles SW	36 ft (0 ft higher than site)	8
SITE NAME			MAPS	ID
HUNTINGTON LABORATORIES			1 , 2 , 3	T0600101774
ADDRESS			CITY	ZIP
700 KEVIN			Oakland	94621

DETAILS

URL: http://geotracker.waterboards.ca.gov/profile_report.asp?global_id=T0600101774
CASE_TYPE: LUST Cleanup Site
Status Date: 1994-08-24 00:00:00
LEAD_AGENCY: ALAMEDA COUNTY LOP
CASEWORKER: Not Reported
LOCAL_AGENCY: Not Reported
RB_CASE_NUMBER: 01-1914
LOC_CASE_NUMBER: RO0000585
FILE_LOCATION: Stored electronically as an E-file
POTENTIAL_CONTAMINANTS_OF_CONCERN: Diesel
POTENTIAL_MEDIA_AFFECTED: Other Groundwater (uses other than drinking water)
SITE_HISTORY: Not Reported
Region: Not Reported
MTBE DATE: Not Reported
GW CONC (PPB): Not Reported
MATRIX: Not Reported
Date: 1950-01-01 00:00:00
Action Type: Other
ACTION: Leak Reported

Date: 1950-01-01 00:00:00
Action Type: REMEDIATION
ACTION: Excavation

Date: 1994-03-28 00:00:00
Action Type: Not Reported
ACTION: Open - Case Begin Date

Date: 1994-08-24 00:00:00
Action Type: Not Reported
ACTION: Completed - Case Closed

DATABASE	STATUS	DISTANCE	ELEVATION	MAP ID
Air-CA	Listed	0.08 miles SW	36 ft (0 ft higher than site)	9
SITE NAME			MAPS	ID
MOZ DESIGNS			1 , 2 , 3	BAY AQMD-ALA-16988
ADDRESS			CITY	ZIP
711 KEVIN COURT			OAKLAND	94621

DETAILS

Agency ID Desc: The first portion is the Air Quality District, the second portion is the County, the last is the Facility ID
 Facility ID: 16988
 AIR BASIN: SF
 TOG: 1.675
 ROG: 1.6547325
 CO: 0
 NOX: 0
 SOX: 0
 PM: 0
 PM10: 0

DATABASE	STATUS	DISTANCE	ELEVATION	MAP ID
FRS-US	Listed	0.08 miles SW	36 ft (0 ft higher than site)	9
SITE NAME			MAPS	ID
MOZ DESIGNS			1 , 2 , 3	110038023858
ADDRESS			CITY	ZIP
711 KEVIN COURT			OAKLAND	94621-4039

DETAILS

FRS_FACILITY_DETAIL_REPORT_URL: http://iaspub.epa.gov/enviro/fii_query_detail.disp_program_facility?p_registry_id=110038023858
 CREATE_DATE: 14-FEB-09
 UPDATE_DATE: 30-NOV-12
 Program System: EIS
 INTEREST_TYPES: CRITERIA AND HAZARDOUS AIR POLLUTANT INVENTORY

DATABASE	STATUS	DISTANCE	ELEVATION	MAP ID
HWIS-CA	Listed	0.08 miles SW	36 ft (0 ft higher than site)	9
SITE NAME			MAPS	ID
IRENE L GREGORIO			1 , 2 , 3	CAC002565844
ADDRESS			CITY	ZIP
711 KEVIN CT			OAKLAND	94621

DETAILS

Year: 2003
 CAT_DESC: Unspecified organic liquid mixture
 CODE_VALUE_DESC: TRANSFER STATION
 TONS: 0.22

Year: 2003
 CAT_DESC: Waste oil and mixed oil
 CODE_VALUE_DESC: TRANSFER STATION
 TONS: 0.86

DATABASE	STATUS	DISTANCE	ELEVATION	MAP ID
HWIS-CA	Listed	0.08 miles SW	36 ft (0 ft higher than site)	9
SITE NAME			MAPS	ID
MOZ DESIGNS, INC			1 , 2 , 3	CAL000284248
ADDRESS			CITY	ZIP
711 KEVIN CT			OAKLAND	94621

DETAILS

Year: 2010
 CAT_DESC: Unspecified solvent mixture
 CODE_VALUE_DESC: FUEL BLENDING PRIOR TO ENERGY RECOVERY AT ANOTHER SITE
 TONS: 0.396

Year: 2008
 CAT_DESC: Unspecified solvent mixture
 CODE_VALUE_DESC: FUEL BLENDING PRIOR TO ENERGY RECOVERY AT ANOTHER SITE
 TONS: 0.99

Year: 2006
 CAT_DESC: Unspecified solvent mixture
 CODE_VALUE_DESC: RECYCLER
 TONS: 0.2

Year: 2006
 CAT_DESC: Unspecified solvent mixture
 CODE_VALUE_DESC: RECYCLER
 TONS: 0.41

Year: 2006
 CAT_DESC: Unspecified solvent mixture
 CODE_VALUE_DESC: RECYCLER
 TONS: 0.45

Year: 2005
 CAT_DESC: Unspecified solvent mixture
 CODE_VALUE_DESC: RECYCLER
 TONS: 2.35

Year: 2005
 CAT_DESC: Unspecified solvent mixture
 TONS: 0.39

Year: 2004
 CAT_DESC: Unspecified solvent mixture
 CODE_VALUE_DESC: RECYCLER
 TONS: 0.64

DATABASE	STATUS	DISTANCE	ELEVATION	MAP ID
HWIS-CA	Listed	0.08 miles SW	36 ft (0 ft higher than site)	9
SITE NAME			MAPS	ID
TRASSP REFRIGERATION SVC_INC			1 , 2 , 3	CAL912245487
ADDRESS			CITY	ZIP
711 KEVIN CT			OAKLAND	94621

DETAILS

Year: 1996

CAT_DESC: Waste oil and mixed oil

CODE_VALUE_DESC: RECYCLER

TONS: 0.2293

Year: 1994

CAT_DESC: Unspecified oil-containing waste

CODE_VALUE_DESC: RECYCLER

TONS: 0.2502

Year: 1993

CAT_DESC: Solids or sludges with halogenated organic compounds >= 1,000 Mg./L

CODE_VALUE_DESC: TRANSFER STATION

TONS: 0.0583

DATABASE	STATUS	DISTANCE	ELEVATION	MAP ID
HWIS-CA	Listed	0.09 miles SW	36 ft (0 ft higher than site)	10
SITE NAME			MAPS	ID
IRENE GREGORIO			1 , 2 , 3	CAC001064264
ADDRESS			CITY	ZIP
717 KEVIN CT			OAKLAND	94621

DETAILS

Year: 1996

CAT_DESC: Other empty containers 30 gallons or more

CODE_VALUE_DESC: RECYCLER

TONS: 1

DATABASE	STATUS	DISTANCE	ELEVATION	MAP ID
HWIS-CA	Listed	0.09 miles SW	36 ft (0 ft higher than site)	10
SITE NAME			MAPS	ID
FLAT IRON WEST INC			1 , 2 , 3	CAC002664252
ADDRESS			CITY	ZIP
717 KEVIN CT			OAKLAND	94621
DETAILS				
Year: 2011 CAT_DESC: Unspecified organic liquid mixture CODE_VALUE_DESC: STORAGE, BULKING, AND/OR TRANSFER OFF SITE--NO TREATMENT/RECOVERY (H010-H129) OR (H131-H135) TONS: 0.051				

DATABASE	STATUS	DISTANCE	ELEVATION	MAP ID
County-LUST-Closed-CA	Closed	0.12 miles NW	26 ft (10 ft lower than site)	11
SITE NAME			MAPS	ID
			1 , 2 , 3	RO0001590-ALA
ADDRESS			CITY	ZIP
740 JULIE ANN WAY			Oakland	
DETAILS				
County: Alameda Responsible Agency: Alameda County Environmental Health Status: Inactive Site ID: SD0001590 Global ID: T0600100727 Assigned Name: MAINSITE				

DATABASE	STATUS	DISTANCE	ELEVATION	MAP ID
County-Others-CA	Listed	0.12 miles NW	26 ft (10 ft lower than site)	11
SITE NAME			MAPS	ID
MC COSKER EQUIPMENT			1 , 2 , 3	RO0001590-ALA
ADDRESS			CITY	ZIP
740 JULIE ANN WAY			Oakland	94621
DETAILS				
County: Alameda Type: Contaminated Sites SITE CONTACT: CHAN, BARNEY PE: 5602 Status: case closed				

DATABASE	STATUS	DISTANCE	ELEVATION	MAP ID
FRS-US	Listed	0.12 miles NW	26 ft (10 ft lower than site)	11
SITE NAME			MAPS	ID
MCCORSKER EQUIPMENT			1 , 2 , 3	110002838467
ADDRESS			CITY	ZIP
740 JULIE ANNWAY			OAKLAND	94621-4005
DETAILS				
FRS_FACILITY_DETAIL_REPORT_URL: http://iaspub.epa.gov/enviro/fii_query_detail.disp_program_facility?p_registry_id=110002838467 CREATE_DATE: 01-MAR-00 UPDATE_DATE: 08-AUG-10 Program System: RCRAINFO INTEREST_TYPES: TRANSPORTER				

DATABASE	STATUS	DISTANCE	ELEVATION	MAP ID
Hist-Trucking	Listed	0.12 miles NW	26 ft (10 ft lower than site)	11
SITE NAME			MAPS	ID
BNH TRANSPORTATION SVC			1 , 2 , 3	116374
ADDRESS			CITY	ZIP
740 JULIE ANN WAY			Oakland	94621
DETAILS				
Sic Code: 4213 Desc: Trucking/Shipping/Delivery, Storage				

DATABASE	STATUS	DISTANCE	ELEVATION	MAP ID
Hist-UST-CA	Listed	0.12 miles NW	26 ft (10 ft lower than site)	11
SITE NAME			MAPS	ID
INDEPENDENT CONSTRUCTION CO Y			1 , 2 , 3	29788
ADDRESS			CITY	ZIP
740 JULIE ANN WAY			OAKLAND	94621
DETAILS				
File Name: 00036046.TIF Disc Volume: disc15 County: Alameda				

DATABASE	STATUS	DISTANCE	ELEVATION	MAP ID
HWIS-CA	Listed	0.12 miles NW	26 ft (10 ft lower than site)	11
SITE NAME			MAPS	ID
TRAILCO EQUIPMENT COMPANY			1 , 2 , 3	CAL000130737
ADDRESS			CITY	ZIP
740 JULIE ANN WAY			OAKLAND	94621

DETAILS

Year: 2008
 CAT_DESC: Unspecified oil-containing waste
 CODE_VALUE_DESC: OTHER RECOVERY OF RECLAMATION FOR REUSE INCLUDING ACID REGENERATION, ORGANICS RECOVERY ECT
 TONS: 1.3761

Year: 2007
 CAT_DESC: Unspecified oil-containing waste
 CODE_VALUE_DESC: OTHER RECOVERY OF RECLAMATION FOR REUSE INCLUDING ACID REGENERATION, ORGANICS RECOVERY ECT
 TONS: 3.54

Year: 2007
 CAT_DESC: Oil/water separation sludge
 CODE_VALUE_DESC: STORAGE, BULKING, AND/OR TRANSFER OFF SITE--NO TREATMENT/RECOVERY (H010-H129) OR (H131-H135)
 TONS: 1.31

Year: 2007
 CAT_DESC: Unspecified oil-containing waste
 CODE_VALUE_DESC: STORAGE, BULKING, AND/OR TRANSFER OFF SITE--NO TREATMENT/RECOVERY (H010-H129) OR (H131-H135)
 TONS: 1.71

Year: 2007
 CAT_DESC: Other organic solids
 CODE_VALUE_DESC: STORAGE, BULKING, AND/OR TRANSFER OFF SITE--NO TREATMENT/RECOVERY (H010-H129) OR (H131-H135)
 TONS: 0.7

Year: 2006
 CAT_DESC: Other organic solids
 CODE_VALUE_DESC: TRANSFER STATION
 TONS: 0.2

Year: 2006
 CAT_DESC: Oil/water separation sludge
 CODE_VALUE_DESC: STORAGE, BULKING, AND/OR TRANSFER OFF SITE--NO TREATMENT/RECOVERY (H010-H129) OR (H131-H135)
 TONS: 0.62

Year: 2006
 CAT_DESC: Unspecified organic liquid mixture
 CODE_VALUE_DESC: TRANSFER STATION
 TONS: 0.87

Year: 2006
 CAT_DESC: Unspecified oil-containing waste
 CODE_VALUE_DESC: TRANSFER STATION
 TONS: 0.45

Year: 2006
 CAT_DESC: Unspecified organic liquid mixture
 CODE_VALUE_DESC: TRANSFER STATION
 TONS: 0.93

Year: 2005
 CAT_DESC: Unspecified organic liquid mixture
 CODE_VALUE_DESC: TRANSFER STATION
 TONS: 0.41

Year: 1998
 CAT_DESC: Unspecified oil-containing waste
 CODE_VALUE_DESC: RECYCLER
 TONS: 0.834

Year: 1997
 CAT_DESC: Unspecified oil-containing waste
 TONS: 0.834

Year: 1997
 CAT_DESC: Unspecified oil-containing waste
 TONS: 0.834

Year: 1995
 CAT_DESC: Unspecified sludge waste
 CODE_VALUE_DESC: RECYCLER
 TONS: 2.0641

DATABASE	STATUS	DISTANCE	ELEVATION	MAP ID
HWIS-CA	Listed	0.12 miles NW	26 ft (10 ft lower than site)	11
SITE NAME			MAPS	ID
RANSOME COMPANY			1 , 2 , 3	CAL000162757
ADDRESS			CITY	ZIP
740 JULIE ANN WY			OAKLAND	94601

DETAILS

Year: 2001
 CAT_DESC: Unspecified oil-containing waste
 CODE_VALUE_DESC: TRANSFER STATION
 TONS: 0.25

Year: 2000
 CAT_DESC: Waste oil and mixed oil
 TONS: 1.04

Year: 1999
 CAT_DESC: Aqueous solution with total organic residues less than 10 percent
 CODE_VALUE_DESC: RECYCLER
 TONS: 0.3753

Year: 1998
 CAT_DESC: Aqueous solution with total organic residues less than 10 percent
 CODE_VALUE_DESC: TRANSFER STATION
 TONS: 0.417

Year: 1996
 CAT_DESC: Unspecified oil-containing waste
 CODE_VALUE_DESC: OTHER DISPOSAL
 TONS: 0.25

DATABASE	STATUS	DISTANCE	ELEVATION	MAP ID
LUST-Closed-CA	Completed - Case Closed	0.12 miles NW	26 ft (10 ft lower than site)	11
SITE NAME			MAPS	ID
MC COSKER EQUIPMENT			1 , 2 , 3	T0600100727
ADDRESS			CITY	ZIP
740 JULIE ANN			Oakland	94621

DETAILS

URL: http://geotracker.waterboards.ca.gov/profile_report.asp?global_id=T0600100727
CASE_TYPE: LUST Cleanup Site
Status Date: 1993-12-03 00:00:00
LEAD_AGENCY: ALAMEDA COUNTY LOP
CASEWORKER: Not Reported
LOCAL_AGENCY: Not Reported
RB_CASE_NUMBER: 01-0791
LOC_CASE_NUMBER: RO0001590
FILE_LOCATION: Stored electronically as an E-file
POTENTIAL_CONTAMINANTS_OF_CONCERN: Gasoline
POTENTIAL_MEDIA_AFFECTED: Other Groundwater (uses other than drinking water)
SITE_HISTORY: Not Reported
Region: Not Reported
MTBE DATE: Not Reported
GW CONC (PPB): Not Reported
MATRIX: Not Reported
Date: 1950-01-01 00:00:00
Action Type: Other
ACTION: Leak Reported

Date: 1950-01-01 00:00:00
Action Type: REMEDIATION
ACTION: Excavation

Date: 1990-06-21 00:00:00
Action Type: Not Reported
ACTION: Open - Case Begin Date

Date: 1993-12-03 00:00:00
Action Type: Not Reported
ACTION: Completed - Case Closed

DATABASE	STATUS	DISTANCE	ELEVATION	MAP ID
NPDES-CA	Listed	0.12 miles NW	26 ft (10 ft lower than site)	11
SITE NAME			MAPS	ID
Bert And Johnnies			1 , 2 , 3	24938
ADDRESS			CITY	ZIP
740 Julie Ann Way			Oakland	94621

DETAILS

DISCHARGER: Jorge A Mercado
 DISCHARGER ID: 0
 RM STATUS: Active
 REGION CODE: 2
 REG MEAS ID: 434527
 ORDER NUMBER: 97-03-DWQ
 NPDES NUMBER: CAS000001
 REG MEAS TYPE: Enrollee
 FACILITY PLACE ID: Not Reported
 WDID: 2 011024040
 PROGRAM: Industrial
 ADOPTION DATE: Not Reported
 EFFECTIVE DATE: 1/30/2013
 EXPIRATION DATE: Not Reported
 TERMINATION DATE: Not Reported
 COUNTY: Alameda
 DISCHARGER STREET ADDRESS: 740 Julie Ann Way
 DISCHARGER CITY: Oakland
 DISCHARGER STATE: California
 DISCHARGER ZIP CODE: 94621

DATABASE	STATUS	DISTANCE	ELEVATION	MAP ID
NPDES-SW	Listed	0.12 miles NW	26 ft (10 ft lower than site)	11
SITE NAME			MAPS	ID
Bert And Johnnies			1 , 2 , 3	434527
ADDRESS			CITY	ZIP
740 Julie Ann Way			Oakland	94621

DETAILS

REG_MEAS_TYPE: Industrial
 WDID: 2 011024040
 RECEIVED_DATE: 1/30/2013
 PROCESSED_DATE: 1/30/2013
 TERMINATION_DATE: Not Reported
 STATUS_CODE_NAME: Active
 STATUS_DATE: 1/30/2013
 REGION: 2
 COUNTY_CODE: 1
 PLACE_SIZE: 33000
 PLACE_SIZE_UNIT: SqFt
 FACILITY_COUNTY: Alameda
 FACILITY_CONTACT_NAME: Jorge A Mercado
 FACILITY_CONTACT_TITLE: Not Reported
 FACILITY_CONTACT_PHONE: 510-636-4000
 FACILITY_CONTACT_PHONE_EXT: Not Reported
 FACILITY_CONTACT_EMAIL: Not Reported
 OPERATOR_NAME: Jorge A Mercado
 OPERATOR_ADDRESS: 740 Julie Ann Way
 OPERATOR_CITY: Oakland
 OPERATOR_STATE: California
 OPERATOR_ZIP: 94621
 OPERATOR_CONTACT_NAME: Jorge A Mercado
 OPERATOR_CONTACT_TITLE: Not Reported
 OPERATOR_CONTACT_PHONE: 510-636-4000
 OPERATOR_CONTACT_PHONE_EXT: Not Reported
 OPERATOR_CONTACT_EMAIL: Not Reported
 OPERATOR_TYPE: Private Business
 DEVELOPER_NAME: Not Reported
 DEVELOPER_ADDRESS: Not Reported
 DEVELOPER_CITY: Not Reported
 DEVELOPER_STATE: California
 DEVELOPER_ZIP: Not Reported
 DEVELOPER_CONTACT_NAME: Not Reported
 DEVELOPER_CONTACT_TITLE: Not Reported
 CONSTYPE_LINEAR_UTILITY_IND: Not Reported
 EMERGENCY_PHONE_NO: Not Reported
 EMERGENCY_PHONE_EXT: Not Reported
 CONSTYPE_ABOVE_GROUND_IND: Not Reported
 CONSTYPE_BELOW_GROUND_IND: Not Reported
 CONSTYPE_CABLE_LINE_IND: Not Reported
 CONSTYPE_COMM_LINE_IND: Not Reported
 CONSTYPE_COMMERCIAL_IND: Not Reported
 CONSTYPE_ELECTRICAL_LINE_IND: Not Reported
 CONSTYPE_GAS_LINE_IND: Not Reported
 CONSTYPE_INDUSTRIAL_IND: Not Reported
 CONSTYPE_OTHER_DESCRIPTION: Not Reported
 CONSTYPE_OTHER_IND: Not Reported
 CONSTYPE_RECONS_IND: Not Reported
 CONSTYPE_RESIDENTIAL_IND: Not Reported
 CONSTYPE_TRANSPORT_IND: Not Reported
 CONSTYPE_UTILITY_DESCRIPTION: Not Reported
 CONSTYPE_UTILITY_IND: Not Reported
 CONSTYPE_WATER_SEWER_IND: Not Reported

DIR_DISCHARGE_USWATER_IND: N
 RECEIVING_WATER_NAME: San Francisco Bay
 CERTIFIER_NAME: Not Reported
 CERTIFIER_TITLE: Not Reported
 CERTIFICATION_DATE: Not Reported
 PRIMARY_SIC: 5015-Motor Vehicle Parts, Used
 SECONDARY_SIC: Not Reported
 TERTIARY_SIC: Not Reported

DATABASE	STATUS	DISTANCE	ELEVATION	MAP ID
RCRA-NON-US	Listed	0.12 miles NW	26 ft (10 ft lower than site)	11
SITE NAME			MAPS	ID
MCCORSKER EQUIPMENT			1 , 2 , 3	CAD982514408
ADDRESS			CITY	ZIP
740 JULIE ANNWAY			OAKLAND	94621

DETAILS

Additional details may be found online using the following link:
http://oaspub.epa.gov/enviro/fii_query_dtl.disp_program_facility?pgm_sys_id_in=CAD982514408&pgm_sys_acrnm_in=RCRAINFO

Active Site Indicator: H---
 Owner Name: 5MCCOSKER EQUIPMENT
 Operator Name: NOT REQUIRED
 In Handler Universes: Y
 In a Universe: Y
 Transporter Activity: Y

Receive Date: 19881109
 Current Site Name: MCCORSKER EQUIPMENT
 Transporter Activity: Y

Active Site Indicator: H---
 Owner Name: 5MCCOSKER EQUIPMENT
 Operator Name: NOT REQUIRED
 In Handler Universes: Y
 In a Universe: Y
 Transporter Activity: Y

Active Site Indicator: H---
 Owner Name: 5MCCOSKER EQUIPMENT
 Operator Name: NOT REQUIRED
 In Handler Universes: Y
 In a Universe: Y
 Transporter Activity: Y

Active Site Indicator: H---
 Owner Name: 5MCCOSKER EQUIPMENT
 Operator Name: NOT REQUIRED
 In Handler Universes: Y
 In a Universe: Y
 Transporter Activity: Y

Receive Date: 19881109
 Current Site Name: MCCORSKER EQUIPMENT
 Transporter Activity: Y

DATABASE	STATUS	DISTANCE	ELEVATION	MAP ID
Hist-Trucking	Listed	0.12 miles NW	26 ft (10 ft lower than site)	12
SITE NAME			MAPS	ID
SILICON ROADWAYS			1 , 2 , 3	177624
ADDRESS			CITY	ZIP
722 JULIE ANN WAY			Oakland	94621

DETAILS	
Sic Code: 4214 Desc: Trucking/Shipping/Delivery, Storage	

DATABASE	STATUS	DISTANCE	ELEVATION	MAP ID
HWIS-CA	Listed	0.12 miles NW	26 ft (10 ft lower than site)	12
SITE NAME			MAPS	ID
ARROWHEAD MTN SPRING			1 , 2 , 3	CAL000051639
ADDRESS			CITY	ZIP
722 JULIE ANN WAY			OAKLAND	94621

DETAILS	
Year: 1994 CAT_DESC: Waste oil and mixed oil CODE_VALUE_DESC: RECYCLER TONS: 0.7297 Year: 1993 CAT_DESC: Unspecified organic liquid mixture CODE_VALUE_DESC: RECYCLER TONS: 0.1042	

DATABASE	STATUS	DISTANCE	ELEVATION	MAP ID
FRS-US	Listed	0.12 miles SW	36 ft (0 ft higher than site)	13
SITE NAME			MAPS	ID
OFFICE RENTAL INC			1 , 2 , 3	110040929029
ADDRESS			CITY	ZIP
6201 COLISEUM WY			OAKLAND	94621

DETAILS

FRS_FACILITY_DETAIL_REPORT_URL: http://iaspub.epa.gov/enviro/fii_query_detail.disp_program_facility?p_registry_id=110040929029
 CREATE_DATE: 21-MAY-10
 UPDATE_DATE: 30-NOV-12
 Program System: EIS
 INTEREST_TYPES: CRITERIA AND HAZARDOUS AIR POLLUTANT INVENTORY

DATABASE	STATUS	DISTANCE	ELEVATION	MAP ID
Hist-Vehicle-Parts	Listed	0.12 miles SW	36 ft (0 ft higher than site)	13
SITE NAME			MAPS	ID
N A P A AUTO PARTS			1 , 2 , 3	10894
ADDRESS			CITY	ZIP
6201 COLISEUM WAY G			Oakland	94621

DETAILS

Sic Code: 5531
 Desc: Vehicle Parts

DATABASE	STATUS	DISTANCE	ELEVATION	MAP ID
Hist-Vehicle-Parts	Listed	0.12 miles SW	36 ft (0 ft higher than site)	13
SITE NAME			MAPS	ID
National Auto Body Parts			1 , 2 , 3	108694
ADDRESS			CITY	ZIP
6201 Coliseum Way			Oakland	94621

DETAILS

Category: Auto Parts

DATABASE	STATUS	DISTANCE	ELEVATION	MAP ID
HWIS-CA	Listed	0.12 miles SW	36 ft (0 ft higher than site)	13
SITE NAME			MAPS	ID
OFFICE RENTAL INC			1 , 2 , 3	CAL000071514
ADDRESS			CITY	ZIP
6201 COLISEUM WAY			OAKLAND	94621

DETAILS

Year: 2002
 CAT_DESC: Oxygenated solvents (acetone, butanol, ethyl acetate, etc.)
 CODE_VALUE_DESC: TRANSFER STATION
 TONS: 0.05

Year: 2001
 CAT_DESC: Oxygenated solvents (acetone, butanol, ethyl acetate, etc.)
 TONS: 0.01

Year: 2001
 CAT_DESC: Oxygenated solvents (acetone, butanol, ethyl acetate, etc.)
 CODE_VALUE_DESC: TRANSFER STATION
 TONS: 0.21

Year: 2000
 CAT_DESC: Oxygenated solvents (acetone, butanol, ethyl acetate, etc.)
 CODE_VALUE_DESC: TRANSFER STATION
 TONS: 0.4

Year: 1999
 CAT_DESC: Oxygenated solvents (acetone, butanol, ethyl acetate, etc.)
 CODE_VALUE_DESC: TRANSFER STATION
 TONS: 0.274

Year: 1998
 CAT_DESC: Oxygenated solvents (acetone, butanol, ethyl acetate, etc.)
 CODE_VALUE_DESC: TRANSFER STATION
 TONS: 0.381

Year: 1997
 CAT_DESC: Oxygenated solvents (acetone, butanol, ethyl acetate, etc.)
 CODE_VALUE_DESC: TRANSFER STATION
 TONS: 0.238

Year: 1997
 CODE_VALUE_DESC: TRANSFER STATION
 TONS: 0

Year: 1996
 CAT_DESC: Oxygenated solvents (acetone, butanol, ethyl acetate, etc.)
 CODE_VALUE_DESC: TRANSFER STATION
 TONS: 0.018

Year: 1996
 CAT_DESC: Oxygenated solvents (acetone, butanol, ethyl acetate, etc.)
 CODE_VALUE_DESC: TRANSFER STATION
 TONS: 0.164

Year: 1995
 CAT_DESC: Oxygenated solvents (acetone, butanol, ethyl acetate, etc.)
 CODE_VALUE_DESC: TRANSFER STATION
 TONS: 0.126

Year: 1994

CAT_DESC: Oxygenated solvents (acetone, butanol, ethyl acetate, etc.)
 CODE_VALUE_DESC: TRANSFER STATION
 TONS: 0.066

Year: 1994
 CAT_DESC: Oxygenated solvents (acetone, butanol, ethyl acetate, etc.)
 CODE_VALUE_DESC: TRANSFER STATION
 TONS: 0.036

Year: 1993
 CAT_DESC: Oxygenated solvents (acetone, butanol, ethyl acetate, etc.)
 CODE_VALUE_DESC: TRANSFER STATION
 TONS: 0.048

DATABASE	STATUS	DISTANCE	ELEVATION	MAP ID
Air-CA	Listed	0.12 miles W	32 ft (4 ft lower than site)	14
SITE NAME			MAPS	ID
RAYBERN FOODS,LLC			1 , 2 , 3	BAY AQMD-ALA-20514
ADDRESS			CITY	ZIP
6195 COLISEUM WAY			OAKLAND	94621

DETAILS

Agency ID Desc: The first portion is the Air Quality District, the second portion is the County, the last is the Facility ID
 Facility ID: 20514
 AIR BASIN: SF
 TOG: 0.001
 ROG: 0.0006986
 CO: 0.003
 NOX: 0.013
 SOX: 0
 PM: 0
 PM10: 0

DATABASE	STATUS	DISTANCE	ELEVATION	MAP ID
Hist-Manufacturing	Listed	0.12 miles W	32 ft (4 ft lower than site)	14
SITE NAME			MAPS	ID
Advanced Manufacturing Group			1 , 2 , 3	2421
ADDRESS			CITY	ZIP
6195 Coliseum Way			Oakland	94621
DETAILS				
No Details Available				

DATABASE	STATUS	DISTANCE	ELEVATION	MAP ID
HWIS-CA	Listed	0.12 miles W	32 ft (4 ft lower than site)	14
SITE NAME			MAPS	ID
CARSON MADRONA CO LLC			1 , 2 , 3	CAC002683952
ADDRESS			CITY	ZIP
6195 COLISEUM WAY # 6201			OAKLAND	94621
DETAILS				
<p>Year: 2012 CAT_DESC: Unspecified oil-containing waste CODE_VALUE_DESC: STORAGE, BULKING, AND/OR TRANSFER OFF SITE--NO TREATMENT/RECOVERY (H010-H129) OR (H131-H135) TONS: 0.417</p> <p>Year: 2012 CAT_DESC: Unspecified oil-containing waste CODE_VALUE_DESC: STORAGE, BULKING, AND/OR TRANSFER OFF SITE--NO TREATMENT/RECOVERY (H010-H129) OR (H131-H135) TONS: 20.85</p>				

DATABASE	STATUS	DISTANCE	ELEVATION	MAP ID
HWIS-CA	Listed	0.12 miles W	32 ft (4 ft lower than site)	14
SITE NAME			MAPS	ID
CINDER BLOCK INC			1 , 2 , 3	CAL000294126
ADDRESS			CITY	ZIP
6195 COLISEUM WAY			OAKLAND	94621

DETAILS

Year: 2009
 CAT_DESC: Hydrocarbon solvents (benzene, hexane, Stoddard, Etc.)
 CODE_VALUE_DESC: STORAGE, BULKING, AND/OR TRANSFER OFF SITE--NO TREATMENT/RECOVERY (H010-H129) OR (H131-H135)
 TONS: 0.2502

Year: 2009
 CAT_DESC: Unspecified organic liquid mixture
 CODE_VALUE_DESC: FUEL BLENDING PRIOR TO ENERGY RECOVERY AT ANOTHER SITE
 TONS: 0.25

Year: 2008
 CAT_DESC: Liquids with halogenated organic compounds >= 1,000 Mg./L
 CODE_VALUE_DESC: FUEL BLENDING PRIOR TO ENERGY RECOVERY AT ANOTHER SITE
 TONS: 0.8

Year: 2008
 CAT_DESC: Unspecified organic liquid mixture
 CODE_VALUE_DESC: FUEL BLENDING PRIOR TO ENERGY RECOVERY AT ANOTHER SITE
 TONS: 1.361

Year: 2008
 CAT_DESC: Hydrocarbon solvents (benzene, hexane, Stoddard, Etc.)
 CODE_VALUE_DESC: STORAGE, BULKING, AND/OR TRANSFER OFF SITE--NO TREATMENT/RECOVERY (H010-H129) OR (H131-H135)
 TONS: 0.19599

Year: 2007
 CAT_DESC: Hydrocarbon solvents (benzene, hexane, Stoddard, Etc.)
 CODE_VALUE_DESC: STORAGE, BULKING, AND/OR TRANSFER OFF SITE--NO TREATMENT/RECOVERY (H010-H129) OR (H131-H135)
 TONS: 0.24

Year: 2007
 CAT_DESC: Unspecified organic liquid mixture
 CODE_VALUE_DESC: FUEL BLENDING PRIOR TO ENERGY RECOVERY AT ANOTHER SITE
 TONS: 1.26

Year: 2007
 CAT_DESC: Liquids with halogenated organic compounds >= 1,000 Mg./L
 CODE_VALUE_DESC: FUEL BLENDING PRIOR TO ENERGY RECOVERY AT ANOTHER SITE
 TONS: 2.06

Year: 2006
 CAT_DESC: Unspecified organic liquid mixture
 CODE_VALUE_DESC: FUEL BLENDING PRIOR TO ENERGY RECOVERY AT ANOTHER SITE
 TONS: 0.22

Year: 2006
 CAT_DESC: Hydrocarbon solvents (benzene, hexane, Stoddard, Etc.)
 CODE_VALUE_DESC: STORAGE, BULKING, AND/OR TRANSFER OFF SITE--NO TREATMENT/RECOVERY (H010-H129) OR (H131-H135)
 TONS: 0.07

Year: 2006
 CAT_DESC: Hydrocarbon solvents (benzene, hexane, Stoddard, Etc.)
 CODE_VALUE_DESC: TRANSFER STATION
 TONS: 0.06

Year: 2006
 CAT_DESC: Hydrocarbon solvents (benzene, hexane, Stoddard, Etc.)
 CODE_VALUE_DESC: STORAGE, BULKING, AND/OR TRANSFER OFF SITE--NO TREATMENT/RECOVERY (H010-H129) OR (H131-H135)
 TONS: 0.05

DATABASE	STATUS	DISTANCE	ELEVATION	MAP ID
Hist-Trucking	Listed	0.13 miles NE	26 ft (10 ft lower than site)	15
SITE NAME			MAPS	ID
NBC Transportation			1 , 2 , 3	92889
ADDRESS			CITY	ZIP
5901 San Leandro St			Oakland	94621
DETAILS				
Sic Code: 4213 Desc: Trucking/Shipping/Delivery, Storage				

DATABASE	STATUS	DISTANCE	ELEVATION	MAP ID
HWIS-CA	Listed	0.13 miles NE	26 ft (10 ft lower than site)	15
SITE NAME			MAPS	ID
NORTH BAY CONTAINER CORP			1 , 2 , 3	CAL000195662
ADDRESS			CITY	ZIP
5901 SAN LEANDRO ST			OAKLAND	94621

DETAILS	
Year: 2006 CAT_DESC: Waste oil and mixed oil CODE_VALUE_DESC: RECYCLER TONS: 0.08	
Year: 2006 CAT_DESC: Unspecified oil-containing waste CODE_VALUE_DESC: RECYCLER TONS: 1.43	

DATABASE	STATUS	DISTANCE	ELEVATION	MAP ID
HWIS-CA	Listed	0.13 miles NE	26 ft (10 ft lower than site)	15
SITE NAME			MAPS	ID
DOLE PACKAGED FOODS			1 , 2 , 3	CAL920846096
ADDRESS			CITY	ZIP
5901 SAN LEANDRO ST.			OAKLAND	94621

DETAILS	
Year: 1995 CAT_DESC: Other organic solids CODE_VALUE_DESC: RECYCLER TONS: 0.6	
Year: 1995 CAT_DESC: Waste oil and mixed oil CODE_VALUE_DESC: RECYCLER TONS: 0.1251	

DATABASE	STATUS	DISTANCE	ELEVATION	MAP ID
County-LUST-Open-CA	Open	0.14 miles W	26 ft (10 ft lower than site)	16
SITE NAME			MAPS	ID
			1 , 2 , 3	RO0000354-ALA
ADDRESS			CITY	ZIP
725 JULIE ANN WAY			Oakland	
DETAILS				
County: Alameda Responsible Agency: Alameda County Environmental Health Status: Active Site ID: SD0000354 Global ID: T0600101062 Assigned Name: MAINSITE				

DATABASE	STATUS	DISTANCE	ELEVATION	MAP ID
County-Others-CA	Listed	0.14 miles W	26 ft (10 ft lower than site)	16
SITE NAME			MAPS	ID
HERTZ-PENSKE			1 , 2 , 3	RO0000354-ALA
ADDRESS			CITY	ZIP
725 JULIE ANN WAY			Oakland	94621
DETAILS				
County: Alameda Type: Contaminated Sites SITE CONTACT: DETTERMAN, KAREL PE: 5602 Status: pollution characterization Type: Contaminated Sites SITE CONTACT: DETTERMAN, KAREL PE: 5602 Status: verification monitoring underway				

DATABASE	STATUS	DISTANCE	ELEVATION	MAP ID
ENF-CA	Listed	0.14 miles W	26 ft (10 ft lower than site)	16
SITE NAME			MAPS	ID
HERTZ-PENSKE			1 , 2 , 3	T0600101062
ADDRESS			CITY	ZIP
725 JULIE ANN WAY			Oakland	94621

DETAILS

COUNTY: Alameda

SITE_HISTORY: Three USTs removed from the site in October 1989. Several inches of free product were noted under each UST. Monitoring wells were installed at the site in 1990 and 1993. In 1994, exploratory boring were installed at the site, which detected elevated co

CASE_TYPE: LUST Cleanup Site

STATUS: Open - Site Assessment

LEAD_AGENCY: ALAMEDA COUNTY LOP

CASEWORKER: KLD

LOCAL_AGENCY: ALAMEDA COUNTY LOP

RB_CASE_NUMBER: 01-1153

LOC_CASE_NUMBER: RO0000354

FILE_LOCATION: Stored electronically as an E-file

POTENTIAL_CONTAMINANTS_OF_CONCERN: Diesel, Gasoline

POTENTIAL_MEDIA_AFFECTED: Other Groundwater (uses other than drinking water)

ACTION_TYPE: ENFORCEMENT

Action Date: 2009-07-28

ACTION: Staff Letter - #20090728

Action Date: 2010-11-18

ACTION: Staff Letter - #20101118

Action Date: 2012-05-25

ACTION: File review

Action Date: 2009-12-17

ACTION: Staff Letter - #20091217

Action Date: 2008-07-03

ACTION: Technical Correspondence / Assistance / Other - #20080703

Action Date: 2009-03-16

ACTION: Technical Correspondence / Assistance / Other - #20090316

Action Date: 2010-08-12

ACTION: Staff Letter - #20100812

Action Date: 2008-04-08

ACTION: Staff Letter - #20080408

DATABASE	STATUS	DISTANCE	ELEVATION	MAP ID
FRS-US	Listed	0.14 miles W	26 ft (10 ft lower than site)	16
SITE NAME			MAPS	ID
PENSKE TRUCK LEASING CO LP			1 , 2 , 3	110002741454
ADDRESS			CITY	ZIP
725 JULIE ANN WAY			OAKLAND	94621
DETAILS				
FRS_FACILITY_DETAIL_REPORT_URL: http://iaspub.epa.gov/enviro/fii_query_detail.disp_program_facility?p_registry_id=110002741454 CREATE_DATE: 01-MAR-00 UPDATE_DATE: 08-AUG-10 Program System: RCRAINFO INTEREST_TYPES: SQG				

DATABASE	STATUS	DISTANCE	ELEVATION	MAP ID
FRS-US	Listed	0.14 miles W	26 ft (10 ft lower than site)	16
SITE NAME			MAPS	ID
RIGHT AWAY REDY MIX, INC			1 , 2 , 3	110054320249
ADDRESS			CITY	ZIP
725 JULIE ANN WAY			OAKLAND	94621
DETAILS				
FRS_FACILITY_DETAIL_REPORT_URL: http://iaspub.epa.gov/enviro/fii_query_detail.disp_program_facility?p_registry_id=110054320249 CREATE_DATE: 03-DEC-12 UPDATE_DATE: Not Reported Program System: EIS INTEREST_TYPES: CRITERIA AND HAZARDOUS AIR POLLUTANT INVENTORY				

DATABASE	STATUS	DISTANCE	ELEVATION	MAP ID
HIST-MTBE-CA	Listed	0.14 miles W	26 ft (10 ft lower than site)	16
SITE NAME			MAPS	ID
HERTZ PENSKE			1 , 2 , 3	8362-R2
ADDRESS			CITY	ZIP
725 JULIE ANN WY			OAKLAND	94621
DETAILS				
Region: 2 - San Francisco County: Alameda Ground Water Detection Limit: 0 Soil Detection Limit: Not Reported MTBE Cnts: 1 MTBE Fuel: 1 Status: 3B MTBE Tested: YES				

DATABASE	STATUS	DISTANCE	ELEVATION	MAP ID
Hist-Trucking	Listed	0.14 miles W	26 ft (10 ft lower than site)	16
SITE NAME			MAPS	ID
ROCK TRANSPORT INC			1 , 2 , 3	129324
ADDRESS			CITY	ZIP
725 JULIE ANN WAY			Oakland	94621
DETAILS				
Sic Code: 4213 Desc: Trucking/Shipping/Delivery, Storage				

DATABASE	STATUS	DISTANCE	ELEVATION	MAP ID
Hist-UST-CA	Listed	0.14 miles W	26 ft (10 ft lower than site)	16
SITE NAME			MAPS	ID
HERTZ-PENSKE TRUCK LEASING IN			1 , 2 , 3	28327
ADDRESS			CITY	ZIP
725 JULIE ANN WAY			OAKLAND	94621
DETAILS				
File Name: 00035CBF.TIF Disc Volume: disc15 County: Alameda				

DATABASE	STATUS	DISTANCE	ELEVATION	MAP ID
HWIS-CA	Listed	0.14 miles W	26 ft (10 ft lower than site)	16
SITE NAME			MAPS	ID
HERTZ TRUCK RENTAL			1 , 2 , 3	CAL000015513
ADDRESS			CITY	ZIP
725 JULIE ANN			OAKLAND	94621
DETAILS				
Year: 2001 CAT_DESC: Waste oil and mixed oil CODE_VALUE_DESC: RECYCLER TONS: 0.69				

DATABASE	STATUS	DISTANCE	ELEVATION	MAP ID
HWIS-CA	Listed	0.14 miles W	26 ft (10 ft lower than site)	16
SITE NAME			MAPS	ID
RIGHT AWAY REDY MIX COMPANY			1 , 2 , 3	CAL000221886
ADDRESS			CITY	ZIP
725 JULIE ANN WAY			OAKLAND	94621

DETAILS

Year: 2012
 CAT_DESC: Unspecified oil-containing waste
 CODE_VALUE_DESC: STORAGE, BULKING, AND/OR TRANSFER OFF SITE--NO TREATMENT/RECOVERY (H010-H129) OR (H131-H135)
 TONS: 1.3761

Year: 2010
 CAT_DESC: Unspecified oil-containing waste
 CODE_VALUE_DESC: DISCHARGE TO SEWER/POTW OR NPDES(WITH PRIOR STORAGE--WITH OR WITHOUT TREATMENT)
 TONS: 1.3761

Year: 2009
 CAT_DESC: Unspecified oil-containing waste
 CODE_VALUE_DESC: DISCHARGE TO SEWER/POTW OR NPDES(WITH PRIOR STORAGE--WITH OR WITHOUT TREATMENT)
 TONS: 1.18845

Year: 2003
 CAT_DESC: Oil/water separation sludge
 CODE_VALUE_DESC: TRANSFER STATION
 TONS: 2.08

Year: 2002
 CAT_DESC: Liquids with halogenated organic compounds >= 1,000 Mg./L
 CODE_VALUE_DESC: TRANSFER STATION
 TONS: 0.09

Year: 2002
 CAT_DESC: Liquids with halogenated organic compounds >= 1,000 Mg./L
 CODE_VALUE_DESC: TRANSFER STATION
 TONS: 0.1

Year: 2002
 CAT_DESC: Oil/water separation sludge
 CODE_VALUE_DESC: RECYCLER
 TONS: 2.5

Year: 2002
 CAT_DESC: Liquids with halogenated organic compounds >= 1,000 Mg./L
 CODE_VALUE_DESC: TRANSFER STATION
 TONS: 0.08

Year: 2002
 CAT_DESC: Liquids with halogenated organic compounds >= 1,000 Mg./L
 CODE_VALUE_DESC: TRANSFER STATION
 TONS: 0.08

Year: 2002
 CAT_DESC: Oil/water separation sludge
 CODE_VALUE_DESC: RECYCLER
 TONS: 3.12

Year: 2002
 CAT_DESC: Liquids with halogenated organic compounds >= 1,000 Mg./L
 CODE_VALUE_DESC: TRANSFER STATION
 TONS: 0.11

Year: 2001
 CAT_DESC: Liquids with halogenated organic compounds >= 1,000 Mg./L
 CODE_VALUE_DESC: TRANSFER STATION
 TONS: 0.46

Year: 2001
 CAT_DESC: Liquids with halogenated organic compounds >= 1,000 Mg./L
 TONS: 0.1

DATABASE	STATUS	DISTANCE	ELEVATION	MAP ID
LUST-Open-CA	Open - Site Assessment	0.14 miles W	26 ft (10 ft lower than site)	16
SITE NAME			MAPS	ID
HERTZ-PENSKE			1 , 2 , 3	T0600101062
ADDRESS			CITY	ZIP
725 JULIE ANN WAY			Oakland	94621

DETAILS

URL: http://geotracker.waterboards.ca.gov/profile_report.asp?global_id=T0600101062

CASE_TYPE: LUST Cleanup Site

Status Date: 2008-04-08 00:00:00

LEAD_AGENCY: ALAMEDA COUNTY LOP

CASEWORKER: KLD

LOCAL_AGENCY: ALAMEDA COUNTY LOP

RB_CASE_NUMBER: 01-1153

LOC_CASE_NUMBER: RO0000354

FILE_LOCATION: Stored electronically as an E-file

POTENTIAL_CONTAMINANTS_OF_CONCERN: Diesel, Gasoline

POTENTIAL_MEDIA_AFFECTED: Other Groundwater (uses other than drinking water)

SITE_HISTORY: Three USTs removed from the site in October 1989. Several inches of free product were noted under each UST. Monitoring wells were installed at the site in 1990 and 1993. In 1994, exploratory boring were installed at the site, which detected elevated concentrations of petroleum hydrocarbons in soil. In 1997, two observation wells were installed into the UST backfill and in 2000, Fenton/Es Reagent was injected in the source area. However, product sheen was still present in a monitoring well. In 2009, confirmation sampling was requested and is underway.

Region: Region 2-San Francisco Regional Water Quality Control Board

MTBE DATE: 9/24/2012

GW CONC (PPB): 10

MATRIX: W

Date: 1950-01-01 00:00:00

Action Type: REMEDIATION

ACTION: In Situ Physical/Chemical Treatment (other than SVE)

Date: 1950-01-01 00:00:00

Action Type: Other

ACTION: Leak Discovery

Date: 1950-01-01 00:00:00

Action Type: Other

ACTION: Leak Reported

Date: 1950-01-01 00:00:00

Action Type: REMEDIATION

ACTION: Excavation

Date: 1989-10-10 00:00:00

Action Type: Not Reported

ACTION: Open - Case Begin Date

Date: 1990-09-04 00:00:00

Action Type: Not Reported

ACTION: Open - Site Assessment

Date: 2001-04-30 00:00:00

Action Type: Not Reported

ACTION: Open - Assessment & Interim Remedial Action

Date: 2008-04-08 00:00:00

Action Type: ENFORCEMENT

ACTION: Staff Letter - #20080408

Date: 2008-04-08 00:00:00

Action Type: Not Reported

ACTION: Open - Site Assessment

Date: 2008-06-06 00:00:00
Action Type: RESPONSE
ACTION: Soil and Water Investigation Workplan

Date: 2008-07-03 00:00:00
Action Type: ENFORCEMENT
ACTION: Technical Correspondence / Assistance / Other - #20080703

Date: 2009-03-16 00:00:00
Action Type: ENFORCEMENT
ACTION: Technical Correspondence / Assistance / Other - #20090316

Date: 2009-07-28 00:00:00
Action Type: ENFORCEMENT
ACTION: Staff Letter - #20090728

Date: 2009-12-17 00:00:00
Action Type: ENFORCEMENT
ACTION: Staff Letter - #20091217

Date: 2010-03-17 00:00:00
Action Type: RESPONSE
ACTION: Soil and Water Investigation Report

Date: 2010-08-12 00:00:00
Action Type: ENFORCEMENT
ACTION: Staff Letter - #20100812

Date: 2010-10-01 00:00:00
Action Type: RESPONSE
ACTION: Corrective Action Plan / Remedial Action Plan

Date: 2010-10-01 00:00:00
Action Type: RESPONSE
ACTION: Soil and Water Investigation Workplan

Date: 2010-11-18 00:00:00
Action Type: ENFORCEMENT
ACTION: Staff Letter - #20101118

Date: 2012-05-25 00:00:00
Action Type: ENFORCEMENT
ACTION: File review

Date: 2013-02-08 00:00:00
Action Type: RESPONSE
ACTION: Monitoring Report - Semi-Annually

Date: 2014-01-15 00:00:00
Action Type: RESPONSE
ACTION: Request for Closure - Regulator Responded

Date: 2014-03-10 00:00:00
Action Type: ENFORCEMENT
ACTION: Meeting - #20140310

Date: 2014-04-30 00:00:00

Action Type: ENFORCEMENT
 ACTION: Staff Letter - #20140430

Date: 2014-06-30 00:00:00
 Action Type: RESPONSE
 ACTION: Conceptual Site Model

DATABASE	STATUS	DISTANCE	ELEVATION	MAP ID
RCRA-US	Listed	0.14 miles W	26 ft (10 ft lower than site)	16
SITE NAME			MAPS	ID
PENSKE TRUCK LEASING CO LP			1 , 2 , 3	CAD981661960
ADDRESS			CITY	ZIP
725 JULIE ANN WAY			OAKLAND	94621

DETAILS

Additional details may be found online using the following link:

http://oaspub.epa.gov/enviro/fii_query_dtl.disp_program_facility?pgm_sys_id_in=CAD981661960&pgm_sys_acrnm_in=RCRAINFO

;
 Generator Status Universe: SQG
 Active Site Indicator: H----
 Owner Name: A J MCCOSKER CONST
 Operator Name: NOT REQUIRED
 In Handler Universes: Y
 In a Universe: Y

Receive Date: 19861007
 Current Site Name: PENSKE TRUCK LEASING CO LP

Generator Status Universe: SQG
 Active Site Indicator: H----
 Owner Name: A J MCCOSKER CONST
 Operator Name: NOT REQUIRED
 In Handler Universes: Y
 In a Universe: Y

Generator Status Universe: SQG
 Active Site Indicator: H----
 Owner Name: A J MCCOSKER CONST
 Operator Name: NOT REQUIRED
 In Handler Universes: Y
 In a Universe: Y

Generator Status Universe: SQG
 Active Site Indicator: H----
 Owner Name: A J MCCOSKER CONST
 Operator Name: NOT REQUIRED
 In Handler Universes: Y
 In a Universe: Y

Generator Status Universe: SQG
 Active Site Indicator: H----
 Owner Name: A J MCCOSKER CONST
 Operator Name: NOT REQUIRED
 In Handler Universes: Y
 In a Universe: Y

Receive Date: 19861007
 Current Site Name: PENSKE TRUCK LEASING CO LP

DATABASE	STATUS	DISTANCE	ELEVATION	MAP ID
Hist-Agriculture	Listed	0.14 miles W	26 ft (10 ft lower than site)	17
SITE NAME			MAPS	ID
ATKINS RANCH			1 , 2 , 3	13234
ADDRESS			CITY	ZIP
700 JULIE ANN WAY			Oakland	94621
DETAILS				
Sic Code: 2910 Desc: Ranches/Farm, Livestock/Agriculture				

DATABASE	STATUS	DISTANCE	ELEVATION	MAP ID
HWIS-CA	Listed	0.14 miles W	26 ft (10 ft lower than site)	17
SITE NAME			MAPS	ID
ENCINAL GRAPHICS			1 , 2 , 3	CAC000969064
ADDRESS			CITY	ZIP
700 JULIE ANN WAY			OAKLAND	94621
DETAILS				
Year: 1994 CAT_DESC: Photochemicals/photoprocessing waste CODE_VALUE_DESC: TREATMENT, INCINERATION TONS: 0.1459				

DATABASE	STATUS	DISTANCE	ELEVATION	MAP ID
CHMIRS-CA	Listed	0.14 miles SE	29 ft (7 ft lower than site)	18
SITE NAME			MAPS	ID
NRC			1 , 2 , 3	694445
ADDRESS			CITY	ZIP
700 Independent Rd			Oakland	

DETAILS

Control#: '07-7697
 Notified Date: 12/14/2007 5:51:00 AM
 Substance: Unknown Material (Alcohol Based)
 Quantity: Unknown
 Type: Unknown
 Description: Per NRC Fax: Caller is reporting a release of materials from a warehouse due to a structure fire. They are unsure what the chemical being released is but it is alcohol based. Release rate is 500 gallons per minute. NOTE: Report gives Injuries and Fatalit
 Contained: Unknown
 Water?: Yes
 Water Way: Storm Drain
 County: Alameda County
 Incident Date: 12/14/2007
 Time: 515
 Spill Site: Other
 Site: Storm Drain
 Injuries: 0
 Fataals: 0
 Evacs: 0
 Cleanup: Unknown
 Admin Agency: City of Oakland Fire Department
 Bbls: Not Reported
 Cups: Not Reported
 Cu#Ft#: Not Reported
 Gals: Not Reported
 Grams: Not Reported
 Lbs: Not Reported
 Liters: Not Reported
 Oz#: Not Reported
 Pts#: Not Reported
 Qts#: Not Reported
 Sheen: Not Reported
 Tons: Not Reported
 Unknown: Not Reported
 Amount: Not Reported

DATABASE	STATUS	DISTANCE	ELEVATION	MAP ID
County-LUST-Closed-CA	Closed	0.14 miles SE	29 ft (7 ft lower than site)	18
SITE NAME			MAPS	ID
			1 , 2 , 3	RO0002900-ALA
ADDRESS			CITY	ZIP
700 INDEPENDENT RD			OAKLAND	

DETAILS

County: Alameda
 Responsible Agency: Alameda County Environmental Health
 Status: Inactive
 Site ID: SD0002891
 Global ID: T0600165110
 Assigned Name: MAINSITE

DATABASE	STATUS	DISTANCE	ELEVATION	MAP ID
County-Others-CA	Listed	0.14 miles SE	29 ft (7 ft lower than site)	18
SITE NAME			MAPS	ID
SPK INDUSTRIAL PROPERTY			1 , 2 , 3	RO0002900-ALA
ADDRESS			CITY	ZIP
700 INDEPENDENT RD			OAKLAND	94621

DETAILS

County: Alameda
 Type: Contaminated Sites
 SITE CONTACT: WICKHAM, JERRY
 PE: 5602
 Status: preliminary site assessment workplan submitted

Type: Contaminated Sites
 SITE CONTACT: WICKHAM, JERRY
 PE: 5602
 Status: pollution characterization

Type: Contaminated Sites
 SITE CONTACT: WICKHAM, JERRY
 PE: 5602
 Status: case closed

Type: Contaminated Sites
 SITE CONTACT: WICKHAM, JERRY
 PE: 5602
 Status: leak confirmation

DATABASE	STATUS	DISTANCE	ELEVATION	MAP ID
ENF-CA	Listed	0.14 miles SE	29 ft (7 ft lower than site)	18
SITE NAME			MAPS	ID
SPK INDUSTRIAL PROPERTY			1 , 2 , 3	T0600165110
ADDRESS			CITY	ZIP
700 INDEPENDENT			OAKLAND	94621

DETAILS

COUNTY: Alameda

SITE_HISTORY: The site is currently occupied by a one-story warehouse and parking lot. Surrounding land use is industrial and commercial. During a Phase I environmental site assessment and limited soil and groundwater investigation in 2004, petroleum hydrocarbons were

CASE_TYPE: LUST Cleanup Site

STATUS: Completed - Case Closed

LEAD_AGENCY: ALAMEDA COUNTY LOP

CASEWORKER: JTW

LOCAL_AGENCY: ALAMEDA COUNTY LOP

RB_CASE_NUMBER: NA

LOC_CASE_NUMBER: RO0002900

FILE_LOCATION: Stored electronically as an E-file

POTENTIAL_CONTAMINANTS_OF_CONCERN: Gasoline

POTENTIAL_MEDIA_AFFECTED: Other Groundwater (uses other than drinking water)

ACTION_TYPE: ENFORCEMENT

Action Date: 2009-10-23

ACTION: Staff Letter - #20091023

Action Date: 2009-07-24

ACTION: Staff Letter - #20090724

Action Date: 2010-08-16

ACTION: File Review - Closure - #20100816

Action Date: 2010-08-05

ACTION: Notification - Fee Title Owners Notice - #2010-08-05

Action Date: 2011-02-17

ACTION: Closure/No Further Action Letter - #20110217

Action Date: 2010-10-28

ACTION: Staff Letter - #20101028

Action Date: 2010-10-28

ACTION: LOP Case Closure Summary to RB - #20101028

Action Date: 2009-04-24

ACTION: Staff Letter - #20090424

Action Date: 2008-05-13

ACTION: Staff Letter - #20080513

Action Date: 2008-09-10

ACTION: Staff Letter - #20080910

DATABASE	STATUS	DISTANCE	ELEVATION	MAP ID
ERNS-US	Reported	0.14 miles SE	29 ft (7 ft lower than site)	18
SITE NAME			MAPS	ID
			1 , 2 , 3	857189
ADDRESS			CITY	ZIP
700 INDEPENDANT RD			OAKLAND	
DETAILS				
<p>Type: FIXED Cause: UNKNOWN Date: 12/14/2007 5:15:00 AM Medium Affected: WATER:/ STORM DRAIN Description: CALLER IS REPORTING A RELEASE OF MATERIALS FROM A WAREHOUSE DUE TO A STRUCTURE FIRE. THEY ARE UNSURE WHAT THE CHEMICAL BEING RELEASED IS BUT IT IS ALCOHOL BASED. Remediation: NONE Material: 0 UNKNOWN AMOUNT UNKNOWN MATERIAL (ALCOHOL BASED)</p>				

DATABASE	STATUS	DISTANCE	ELEVATION	MAP ID
FRS-US	Listed	0.14 miles SE	29 ft (7 ft lower than site)	18
SITE NAME			MAPS	ID
OAKLAND BAG, INC			1 , 2 , 3	110016741285
ADDRESS			CITY	ZIP
700A INDEPENDENT ROAD			OAKLAND	94621-3726
DETAILS				
<p>FRS_FACILITY_DETAIL_REPORT_URL: http://iaspub.epa.gov/enviro/fii_query_detail.disp_program_facility?p_registry_id=110016741285 CREATE_DATE: 13-FEB-04 UPDATE_DATE: 03-DEC-12 Program System: BR, EIS, RCRAINFO INTEREST_TYPES: CESQG, CRITERIA AND HAZARDOUS AIR POLLUTANT INVENTORY, HAZARDOUS WASTE BIENNIAL REPORTER</p>				

DATABASE	STATUS	DISTANCE	ELEVATION	MAP ID
Hist-CA	No Longer Listed	0.14 miles SE	29 ft (7 ft lower than site)	18
SITE NAME			MAPS	ID
SPK INDUSTRIAL PROPERTY			1 , 2 , 3	677EF568- T0600165110
ADDRESS			CITY	ZIP
700 INDEPENDENT			OAKLAND	94621

DETAILS

Previous List: LUST-Open
 Archived: 4/12/2011
 URL: http://geotracker.swrcb.ca.gov/profile_report.asp?global_id=T0600165110
 CASE_TYPE: LUST Cleanup Site
 Status Date: 12/2/2008
 LEAD_AGENCY: ALAMEDA COUNTY LOP
 CASEWORKER: JTW
 LOCAL_AGENCY: ALAMEDA COUNTY LOP
 RB_CASE_NUMBER: NA
 LOC_CASE_NUMBER: RO0002900
 FILE_LOCATION: Stored electronically as an E-file
 POTENTIAL_CONTAMINANTS_OF_CONCERN: Gasoline
 POTENTIAL_MEDIA_AFFECTED: Other Groundwater (uses other than drinking water)
 SITE_HISTORY: "The site is currently occupied by a one-story warehouse and parking lot. Surrounding land use is industrial and commercial. During a Phase I environmental site assessment and limited soil and groundwater investigation in 2004, petroleum hydrocarbons were
 Date: 1/1/1950
 Action Type: Other
 ACTION: Leak Stopped
 Date: 1/1/1950
 Action Type: Other
 ACTION: Leak Reported
 Date: 1/1/1950
 Action Type: Other
 ACTION: Leak Discovery
 Date: 8/1/2004
 ACTION: Open - Case Begin Date
 Date: 8/17/2005
 ACTION: Open - Site Assessment
 Date: 11/1/2005
 ACTION: Open - Site Assessment
 Date: 7/24/2006
 ACTION: Open - Site Assessment
 Date: 5/13/2008
 Action Type: ENFORCEMENT
 ACTION: Staff Letter - #20080513
 Date: 7/25/2008
 Action Type: RESPONSE
 ACTION: Corrective Action Plan / Remedial Action Plan
 Date: 9/10/2008
 Action Type: ENFORCEMENT
 ACTION: Staff Letter - #20080910
 Date: 12/2/2008
 ACTION: Open - Remediation
 Date: 4/24/2009
 Action Type: ENFORCEMENT
 ACTION: Staff Letter - #20090424
 Date: 7/24/2009
 Action Type: ENFORCEMENT
 ACTION: Staff Letter - #20090724
 Date: 10/23/2009
 Action Type: ENFORCEMENT
 ACTION: Staff Letter - #20091023
 Date: 8/5/2010
 Action Type: ENFORCEMENT

ACTION: Notification - Fee Title Owners Notice - #2010-08-05
 Date: 8/16/2010
 Action Type: ENFORCEMENT
 ACTION: File Review - Closure - #20100816
 Date: 10/28/2010
 Action Type: ENFORCEMENT
 ACTION: Staff Letter - #20101028
 Date: 10/28/2010
 Action Type: ENFORCEMENT
 ACTION: LOP Case Closure Summary to RB - #20101028
 Date: 2/11/2011
 Action Type: RESPONSE
 ACTION: Well Destruction Report

DATABASE	STATUS	DISTANCE	ELEVATION	MAP ID
HWIS-CA	Listed	0.14 miles SE	29 ft (7 ft lower than site)	18
SITE NAME			MAPS	ID
FRANK FRANKINI			1 , 2 , 3	CAC002593034
ADDRESS			CITY	ZIP
700 INDEPENDENT RD			OAKLAND	94621
DETAILS				
Year: 2005 CAT_DESC: Unspecified oil-containing waste CODE_VALUE_DESC: RECYCLER TONS: 3.75				

DATABASE	STATUS	DISTANCE	ELEVATION	MAP ID
HWIS-CA	Listed	0.14 miles SE	29 ft (7 ft lower than site)	18
SITE NAME			MAPS	ID
700 INDEPENDENT RD LP			1 , 2 , 3	CAC002635021
ADDRESS			CITY	ZIP
700 INDEPENDENT RD			OAKLAND	94621

DETAILS

Year: 2008

CAT_DESC: Asbestos containing waste

CODE_VALUE_DESC: LANDFILL OR SURFACE IMPOUNDMENT THAT WILL BE CLOSED AS LANDFILL(TO INCLUDE ON-SITE TREATMENT AND/OR STABILIZATION)

TONS: 1.2

Year: 2008

CAT_DESC: Unspecified oil-containing waste

CODE_VALUE_DESC: STORAGE, BULKING, AND/OR TRANSFER OFF SITE--NO TREATMENT/RECOVERY (H010-H129) OR (H131-H135)

TONS: 0.15

DATABASE	STATUS	DISTANCE	ELEVATION	MAP ID
HWIS-CA	Listed	0.14 miles SE	29 ft (7 ft lower than site)	18
SITE NAME			MAPS	ID
EAGLE BAG CORPORATION			1 , 2 , 3	CAR000149898
ADDRESS			CITY	ZIP
700 INDEPENDENT RD A			OAKLAND	94621

DETAILS

Year: 2007
 CAT_DESC: Oxygenated solvents (acetone, butanol, ethyl acetate, etc.)
 CODE_VALUE_DESC: FUEL BLENDING PRIOR TO ENERGY RECOVERY AT ANOTHER SITE
 TONS: 1.61

Year: 2007
 CAT_DESC: Other organic solids
 CODE_VALUE_DESC: STORAGE, BULKING, AND/OR TRANSFER OFF SITE--NO TREATMENT/RECOVERY (H010-H129) OR (H131-H135)
 TONS: 0.62

Year: 2005
 CAT_DESC: Other organic solids
 CODE_VALUE_DESC: DISPOSAL, LAND FILL
 TONS: 0.1

Year: 2005
 CAT_DESC: Other organic solids
 CODE_VALUE_DESC: LANDFILL
 TONS: 0.1

Year: 2005
 CAT_DESC: Off-specification, aged or surplus organics
 CODE_VALUE_DESC: RECYCLER
 TONS: 3.89

Year: 2004
 CAT_DESC: Off-specification, aged or surplus organics
 CODE_VALUE_DESC: RECYCLER
 TONS: 2.29

Year: 2004
 CAT_DESC: Unspecified organic liquid mixture
 TONS: 3.37

DATABASE	STATUS	DISTANCE	ELEVATION	MAP ID
LUST-Closed-CA	Completed - Case Closed	0.14 miles SE	29 ft (7 ft lower than site)	18
SITE NAME			MAPS	ID
SPK INDUSTRIAL PROPERTY			1 , 2 , 3	T0600165110
ADDRESS			CITY	ZIP
700 INDEPENDENT			OAKLAND	94621

DETAILS

URL: http://geotracker.waterboards.ca.gov/profile_report.asp?global_id=T0600165110

CASE_TYPE: LUST Cleanup Site

Status Date: 2011-02-17 00:00:00

LEAD_AGENCY: ALAMEDA COUNTY LOP

CASEWORKER: JTW

LOCAL_AGENCY: ALAMEDA COUNTY LOP

RB_CASE_NUMBER: NA

LOC_CASE_NUMBER: RO0002900

FILE_LOCATION: Stored electronically as an E-file

POTENTIAL_CONTAMINANTS_OF_CONCERN: Gasoline

POTENTIAL_MEDIA_AFFECTED: Other Groundwater (uses other than drinking water)

SITE_HISTORY: The site is currently occupied by a one-story warehouse and parking lot. Surrounding land use is industrial and commercial. During a Phase I environmental site assessment and limited soil and groundwater investigation in 2004, petroleum hydrocarbons were detected in soil and groundwater samples collected from boring B8, which was located near the loading dock on the property. On March 16, 2005, a geophysical survey was conducted in the area of boring B8 and a suspected fill pipe. The geophysical survey concluded that a UST was present with product lines extending beneath the building between the UST and a former dispenser location inside the building. The UST and associated piping was removed on August 17, 2005. The 1,100-gallon UST was rusted and stained with many holes. The surrounding soil had odors and visible staining. Four soil samples collected from the excavation contained TPHg and TPHd at concentrations up to 877 ppm and 5,090 ppm, respectively. An additional soil sample collected from the former dispenser location contained 246 ppm of TPHd and 0.185 ppm of TPHg. On July 24 and 25 and August 10, 2006, direct push soil borings were advanced to depths of 16 to 24 feet bgs at eleven locations. Two borings were advanced to 32 feet bgs to assess the vertical extent of contamination. In addition, the floor of the block building was cored in two locations to collect soil samples from a depth of 4 feet bgs along the product pipeline. Depth to first encountered groundwater in the borings ranged from 5.5 to 19 feet bgs. Total petroleum hydrocarbons as gasoline (TPHg) and benzene were detected in soil samples from the borings at concentrations up to 810 and 3 ppm, respectively. TPHg and benzene were detected in groundwater samples from the borings at concentrations up to 42,000 and 13,800 ppb, respectively. Between March 4 and 7, 2007, subsurface soil, soil vapor, and groundwater samples were collected and three monitoring wells (MW-1 through MW-3) were installed. The highest concentrations of petroleum hydrocarbons were reported in soil boring K-19 and in monitoring well MW-2, both located in the immediate vicinity of the former UST. Elevated concentrations of petroleum hydrocarbons were also detected in soil and groundwater samples from monitoring well (MW-1) and boring (K-18), located approximately 70 to 90-feet east from the former UST location. Between January 21 and 31, 2010, five soil borings (K-21 to K-25) were advanced and two additional groundwater monitoring wells (MW-4 and MW-5) were installed to further characterize the vertical and horizontal extent of contamination. A pilot test was conducted in December 2008 to assess the effectiveness of in situ chemical oxidation to treat petroleum hydrocarbons in the subsurface and obtain design parameters for the potential implementation of full scale chemical oxidation treatment at the site. The pilot test consisted of injecting modified Fenton/Es reagent (containing hydrogen peroxide and an iron catalyst) into the subsurface. Using direct push technology, reagent injection was performed at 11 locations in the vicinity of the UST/Es former location. A second round of in-situ chemical oxidation injection was performed between May 27 and June 4, 2009. Since March 2007, quarterly groundwater monitoring at the site has been conducted in MW-1, MW-2, and MW-3, and since January 2008 monitoring wells MW-4 and MW-5 have also been monitored. Reported Total Dissolved Solids levels have ranged from 8,600,000 to 17,000,000 milligrams per liter (mg/L).

Region: Region 2-San Francisco Regional Water Quality Control Board

MTBE DATE: 3/4/2007

GW CONC (PPB): 1.03

MATRIX: W

Date: 1950-01-01 00:00:00

Action Type: REMEDIATION

ACTION: In Situ Physical/Chemical Treatment (other than SVE)

Date: 1950-01-01 00:00:00

Action Type: Other

ACTION: Leak Discovery

Date: 1950-01-01 00:00:00

Action Type: Other

ACTION: Leak Stopped

Date: 1950-01-01 00:00:00

Action Type: Other

ACTION: Leak Reported

Date: 2004-08-01 00:00:00

Action Type: Not Reported

ACTION: Open - Case Begin Date

Date: 2005-08-17 00:00:00

Action Type: Not Reported

ACTION: Open - Site Assessment

Date: 2005-11-01 00:00:00

Action Type: Not Reported

ACTION: Open - Site Assessment

Date: 2006-07-24 00:00:00

Action Type: Not Reported

ACTION: Open - Site Assessment

Date: 2008-05-13 00:00:00

Action Type: ENFORCEMENT

ACTION: Staff Letter - #20080513

Date: 2008-07-25 00:00:00

Action Type: RESPONSE

ACTION: Corrective Action Plan / Remedial Action Plan

Date: 2008-09-10 00:00:00

Action Type: ENFORCEMENT

ACTION: Staff Letter - #20080910

Date: 2008-12-02 00:00:00

Action Type: Not Reported

ACTION: Open - Remediation

Date: 2009-04-24 00:00:00

Action Type: ENFORCEMENT

ACTION: Staff Letter - #20090424

Date: 2009-06-04 00:00:00

Action Type: Not Reported

ACTION: Open - Verification Monitoring

Date: 2009-07-24 00:00:00

Action Type: ENFORCEMENT

ACTION: Staff Letter - #20090724

Date: 2009-10-23 00:00:00

Action Type: ENFORCEMENT

ACTION: Staff Letter - #20091023

Date: 2010-08-05 00:00:00

Action Type: ENFORCEMENT

ACTION: Notification - Fee Title Owners Notice - #2010-08-05

Date: 2010-08-16 00:00:00

Action Type: ENFORCEMENT

ACTION: File Review - Closure - #20100816

Date: 2010-10-28 00:00:00

Action Type: ENFORCEMENT

ACTION: Staff Letter - #20101028

Date: 2010-10-28 00:00:00
 Action Type: ENFORCEMENT
 ACTION: LOP Case Closure Summary to RB - #20101028

Date: 2011-02-11 00:00:00
 Action Type: RESPONSE
 ACTION: Well Destruction Report

Date: 2011-02-17 00:00:00
 Action Type: ENFORCEMENT
 ACTION: Closure/No Further Action Letter - #20110217

Date: 2011-02-17 00:00:00
 Action Type: Not Reported
 ACTION: Completed - Case Closed

DATABASE	STATUS	DISTANCE	ELEVATION	MAP ID
RCRA-US	Listed	0.14 miles SE	29 ft (7 ft lower than site)	18
SITE NAME			MAPS	ID
EAGLE BAG CORPORATION			1 , 2 , 3	CAR000149898
ADDRESS			CITY	ZIP
700 INDEPENDENT RD A			OAKLAND	94621

DETAILS

Additional details may be found online using the following link:

http://oaspub.epa.gov/enviro/fii_query_dtl_disp_program_facility?pgm_sys_id_in=CAR000149898&pgm_sys_acrnm_in=RCRAINFO

;
 Generator Status Universe: CEG
 NAICS1: TEXTILE BAG MILLS
 Active Site Indicator: H----
 Owner Name: ROBERT WANG
 Operator Name: EAGLE BAG CORP
 In Handler Universes: Y
 In a Universe: Y

Reporting Cycle Year: 2005
 Receive Date: 20060227
 Current Site Name: EAGLE BAG CORP.
 Receive Date: 20030102
 Current Site Name: EAGLE BAG CORPORATION

Waste Code Description: IGNITABLE WASTE
 Waste Code Description: IGNITABLE WASTE

Generator Status Universe: CEG
 NAICS1: TEXTILE BAG MILLS
 Active Site Indicator: H----
 Owner Name: ROBERT WANG
 Operator Name: EAGLE BAG CORP
 In Handler Universes: Y
 In a Universe: Y

Generator Status Universe: CEG
 NAICS1: TEXTILE BAG MILLS
 Active Site Indicator: H----
 Owner Name: ROBERT WANG
 Operator Name: EAGLE BAG CORP
 In Handler Universes: Y
 In a Universe: Y

Generator Status Universe: CEG
 NAICS1: TEXTILE BAG MILLS
 Active Site Indicator: H----
 Owner Name: ROBERT WANG
 Operator Name: EAGLE BAG CORP
 In Handler Universes: Y
 In a Universe: Y

Reporting Cycle Year: 2005
 Receive Date: 20060227
 Current Site Name: EAGLE BAG CORP.
 Receive Date: 20030102
 Current Site Name: EAGLE BAG CORPORATION

Waste Code Description: IGNITABLE WASTE
 Waste Code Description: IGNITABLE WASTE

DATABASE	STATUS	DISTANCE	ELEVATION	MAP ID
County-Landfills-CA	Listed	0.14 miles S	29 ft (7 ft lower than site)	19
SITE NAME			MAPS	ID
COMMERCIAL WASTE & RECYCLING			1 , 2 , 3	7-ALA
ADDRESS			CITY	ZIP
725 INDEPENDENT RD			OAKLAND	94621
DETAILS				
<p>County: Alameda Lat: 37.756967737985 Long: -122.205657450893 DESCRIPTION: MEDIUM VOLUME CONSTRUCTION & DEMOLITION ACTIVITY_DATE: 4/18/2012 ACTIVITY_DATE: 4/18/2012</p>				

DATABASE	STATUS	DISTANCE	ELEVATION	MAP ID
FRS-US	Listed	0.14 miles S	29 ft (7 ft lower than site)	19
SITE NAME			MAPS	ID
RETREAD ENGINEER'S INC			1 , 2 , 3	110012443686
ADDRESS			CITY	ZIP
725 INDEPENDENT ROAD			OAKLAND	94621-3725
DETAILS				
<p>FRS_FACILITY_DETAIL_REPORT_URL: http://iaspub.epa.gov/enviro/fii_query_detail.disp_program_facility?p_registry_id=110012443686 CREATE_DATE: 01-MAR-00 UPDATE_DATE: 30-NOV-12 Program System: EIS INTEREST_TYPES: CRITERIA AND HAZARDOUS AIR POLLUTANT INVENTORY</p>				

DATABASE	STATUS	DISTANCE	ELEVATION	MAP ID
FRS-US	Listed	0.14 miles S	29 ft (7 ft lower than site)	19
SITE NAME			MAPS	ID
COMMERCIAL WASTE AND RECYCLING			1 , 2 , 3	110055842548
ADDRESS			CITY	ZIP
725 INDEPENDENT RD			OAKLAND	94621
DETAILS				
<p>FRS_FACILITY_DETAIL_REPORT_URL: http://iaspub.epa.gov/enviro/fii_query_detail.disp_program_facility?p_registry_id=110055842548 CREATE_DATE: 15-SEP-13 UPDATE_DATE: Not Reported Program System: CA-CERS INTEREST_TYPES: STATE MASTER</p>				

DATABASE	STATUS	DISTANCE	ELEVATION	MAP ID
Hist-CA	No Longer Listed	0.14 miles S	29 ft (7 ft lower than site)	19
SITE NAME			MAPS	ID
Commercial Waste & Recycling			1 , 2 , 3	1916FD3A-01-AA-0300
ADDRESS			CITY	ZIP
725 Independent Rd.			Oakland	

DETAILS

Previous List: SWIS
 Archived: 9/29/2010
 County: Alameda
 Operator: Commercial Waste & Recycling, LLC
 Op_Phone: 5303512508
 Op_Address1: Joshua J. Fookes
 Op_Address2: 5731 Wildwood Dr.
 Op_City: Redding
 Op_State: CA
 Op_Zip: 96001
 Owner: Cecilia A. Rolfe
 Ow_Phone: 9169873151
 Ow_Address2: 5127 Vista Del Oro Way
 Ow_City: Fair Oaks
 Ow_State: CA
 Ow_Zip: 95628
 LandUseName: Industrial,Commercial
 PermitDate: 2/26/2009
 PermitStatus: Notification
 Category: Composting
 UnitNo: 01
 Activity: Chipping and Grinding Activity Fac./ Op.
 RegulatoryStatus: Notification
 OperationalStatus: Active
 InspectionFrequency: Quarterly
 AcceptedWaste: Green Materials,Wood waste
 Throughput: 200
 ThroughputUnits: Tons
 Capacity: 20000
 CapacityUnits: Tons/year
 Acreage: 1.1

DATABASE	STATUS	DISTANCE	ELEVATION	MAP ID
HWIS-CA	Listed	0.14 miles S	29 ft (7 ft lower than site)	19
SITE NAME			MAPS	ID
COMMERCIAL WASTE & RECYCLING LLC			1 , 2 , 3	CAL000346333
ADDRESS			CITY	ZIP
725 INDEPENDENT RD			OAKLAND	94621

DETAILS

Year: 2012

CAT_DESC: Unspecified organic liquid mixture

CODE_VALUE_DESC: FUEL BLENDING PRIOR TO ENERGY RECOVERY AT ANOTHER SITE

TONS: 0.187

Year: 2012

CAT_DESC: Off-specification, aged or surplus organics

CODE_VALUE_DESC: STORAGE, BULKING, AND/OR TRANSFER OFF SITE--NO TREATMENT/RECOVERY (H010-H129) OR (H131-H135)

TONS: 0.086

Year: 2012

CAT_DESC: Unspecified organic liquid mixture

CODE_VALUE_DESC: STORAGE, BULKING, AND/OR TRANSFER OFF SITE--NO TREATMENT/RECOVERY (H010-H129) OR (H131-H135)

TONS: 0.187

Year: 2012

CAT_DESC: Alkaline solution without metals pH >= 12.5

CODE_VALUE_DESC: OTHER RECOVERY OF RECLAMATION FOR REUSE INCLUDING ACID REGENERATION, ORGANICS RECOVERY ECT

TONS: 0.0375

Year: 2012

CAT_DESC: Other inorganic solid waste

CODE_VALUE_DESC: LANDFILL OR SURFACE IMPOUNDMENT THAT WILL BE CLOSED AS LANDFILL(TO INCLUDE ON-SITE TREATMENT AND/OR STABILIZATION)

TONS: 0.05

Year: 2012

CAT_DESC: Unspecified oil-containing waste

CODE_VALUE_DESC: LANDFILL OR SURFACE IMPOUNDMENT THAT WILL BE CLOSED AS LANDFILL(TO INCLUDE ON-SITE TREATMENT AND/OR STABILIZATION)

TONS: 0.15

Year: 2012

CAT_DESC: Latex waste

CODE_VALUE_DESC: OTHER RECOVERY OF RECLAMATION FOR REUSE INCLUDING ACID REGENERATION, ORGANICS RECOVERY ECT

TONS: 0.68805

Year: 2011

CAT_DESC: Unspecified oil-containing waste

CODE_VALUE_DESC: STORAGE, BULKING, AND/OR TRANSFER OFF SITE--NO TREATMENT/RECOVERY (H010-H129) OR (H131-H135)

TONS: 0.175

Year: 2011

CAT_DESC: Unspecified organic liquid mixture

CODE_VALUE_DESC: STORAGE, BULKING, AND/OR TRANSFER OFF SITE--NO TREATMENT/RECOVERY (H010-H129) OR (H131-H135)

TONS: 0.374

Year: 2011

CAT_DESC: Latex waste

CODE_VALUE_DESC: OTHER RECOVERY OF RECLAMATION FOR REUSE INCLUDING ACID REGENERATION, ORGANICS RECOVERY ECT

TONS: 0.68805

Year: 2011

CAT_DESC: Unspecified oil-containing waste

CODE_VALUE_DESC: LANDFILL OR SURFACE IMPOUNDMENT THAT WILL BE CLOSED AS LANDFILL(TO INCLUDE ON-SITE TREATMENT

AND/OR STABILIZATION)

TONS: 0.075

Year: 2010

CAT_DESC: Off-specification, aged or surplus organics

CODE_VALUE_DESC: STORAGE, BULKING, AND/OR TRANSFER OFF SITE--NO TREATMENT/RECOVERY (H010-H129) OR (H131-H135)

TONS: 0.0065

Year: 2010

CAT_DESC: Organic liquids with metals (see 121)

CODE_VALUE_DESC: OTHER RECOVERY OF RECLAMATION FOR REUSE INCLUDING ACID REGENERATION, ORGANICS RECOVERY ECT

TONS: 0.15

Year: 2010

CAT_DESC: Unspecified organic liquid mixture

CODE_VALUE_DESC: STORAGE, BULKING, AND/OR TRANSFER OFF SITE--NO TREATMENT/RECOVERY (H010-H129) OR (H131-H135)

TONS: 0.187

Year: 2010

CAT_DESC: Latex waste

CODE_VALUE_DESC: STORAGE, BULKING, AND/OR TRANSFER OFF SITE--NO TREATMENT/RECOVERY (H010-H129) OR (H131-H135)

TONS: 0.22935

Year: 2010

CAT_DESC: Unspecified oil-containing waste

CODE_VALUE_DESC: STORAGE, BULKING, AND/OR TRANSFER OFF SITE--NO TREATMENT/RECOVERY (H010-H129) OR (H131-H135)

TONS: 0.15

Year: 2010

CAT_DESC: Off-specification, aged or surplus organics

CODE_VALUE_DESC: STORAGE, BULKING, AND/OR TRANSFER OFF SITE--NO TREATMENT/RECOVERY (H010-H129) OR (H131-H135)

TONS: 0.014

Year: 2010

CAT_DESC: Unspecified organic liquid mixture

CODE_VALUE_DESC: FUEL BLENDING PRIOR TO ENERGY RECOVERY AT ANOTHER SITE

TONS: 0.15

Year: 2010

CAT_DESC: Off-specification, aged or surplus organics

CODE_VALUE_DESC: STORAGE, BULKING, AND/OR TRANSFER OFF SITE--NO TREATMENT/RECOVERY (H010-H129) OR (H131-H135)

TONS: 0.066

Year: 2010

CAT_DESC: Off-specification, aged or surplus organics

CODE_VALUE_DESC: STORAGE, BULKING, AND/OR TRANSFER OFF SITE--NO TREATMENT/RECOVERY (H010-H129) OR (H131-H135)

TONS: 0.02

Year: 2010

CAT_DESC: Off-specification, aged or surplus organics

CODE_VALUE_DESC: STORAGE, BULKING, AND/OR TRANSFER OFF SITE--NO TREATMENT/RECOVERY (H010-H129) OR (H131-H135)

TONS: 0.1155

DATABASE	STATUS	DISTANCE	ELEVATION	MAP ID
NPDES-CA	Listed	0.14 miles S	29 ft (7 ft lower than site)	19
SITE NAME			MAPS	ID
Commercial Waste & Recycling LLC			1 , 2 , 3	15002
ADDRESS			CITY	ZIP
725 Independent Rd			Oakland	94621
DETAILS				
<p>DISCHARGER: Commercial Waste & Recycling LLC DISCHARGER ID: 0 RM STATUS: Active REGION CODE: 2 REG MEAS ID: 400232 ORDER NUMBER: 97-03-DWQ NPDES NUMBER: CAS000001 REG MEAS TYPE: Enrollee FACILITY PLACE ID: Not Reported WDID: 2 01I022358 PROGRAM: Industrial ADOPTION DATE: Not Reported EFFECTIVE DATE: 10/15/2009 EXPIRATION DATE: Not Reported TERMINAITON DATE: Not Reported COUNTY: Alameda DISCHARGER STREET ADDRESS: 725 Independent Rd DISCHARGER CITY: Oakland DISCHARGER STATE: California DISCHARGER ZIP CODE: 94621</p>				

DATABASE	STATUS	DISTANCE	ELEVATION	MAP ID
NPDES-SW	Listed	0.14 miles S	29 ft (7 ft lower than site)	19
SITE NAME			MAPS	ID
Commercial Waste & Recycling LLC			1 , 2 , 3	400232
ADDRESS			CITY	ZIP
725 Independent Rd			Oakland	94621

DETAILS

REG_MEAS_TYPE: Industrial
 WDID: 2 011022358
 RECEIVED_DATE: 10/7/2009
 PROCESSED_DATE: 10/15/2009
 TERMINATION_DATE: Not Reported
 STATUS_CODE_NAME: Active
 STATUS_DATE: 10/15/2009
 REGION: 2
 COUNTY_CODE: 1
 PLACE_SIZE: 1
 PLACE_SIZE_UNIT: Acres
 FACILITY_COUNTY: Alameda
 FACILITY_CONTACT_NAME: Joshua Fookes
 FACILITY_CONTACT_TITLE: Not Reported
 FACILITY_CONTACT_PHONE: 510-636-0852
 FACILITY_CONTACT_PHONE_EXT: Not Reported
 FACILITY_CONTACT_EMAIL: Not Reported
 OPERATOR_NAME: Commercial Waste & Recycling LLC
 OPERATOR_ADDRESS: 725 Independent Rd
 OPERATOR_CITY: Oakland
 OPERATOR_STATE: California
 OPERATOR_ZIP: 94621
 OPERATOR_CONTACT_NAME: Joshua Fookes
 OPERATOR_CONTACT_TITLE: Not Reported
 OPERATOR_CONTACT_PHONE: 510-636-0852
 OPERATOR_CONTACT_PHONE_EXT: Not Reported
 OPERATOR_CONTACT_EMAIL: Not Reported
 OPERATOR_TYPE: Private Business
 DEVELOPER_NAME: Not Reported
 DEVELOPER_ADDRESS: Not Reported
 DEVELOPER_CITY: Not Reported
 DEVELOPER_STATE: California
 DEVELOPER_ZIP: Not Reported
 DEVELOPER_CONTACT_NAME: Not Reported
 DEVELOPER_CONTACT_TITLE: Not Reported
 CONSTYPE_LINEAR_UTILITY_IND: Not Reported
 EMERGENCY_PHONE_NO: Not Reported
 EMERGENCY_PHONE_EXT: Not Reported
 CONSTYPE_ABOVE_GROUND_IND: Not Reported
 CONSTYPE_BELOW_GROUND_IND: Not Reported
 CONSTYPE_CABLE_LINE_IND: Not Reported
 CONSTYPE_COMM_LINE_IND: Not Reported
 CONSTYPE_COMMERCIAL_IND: Not Reported
 CONSTYPE_ELECTRICAL_LINE_IND: Not Reported
 CONSTYPE_GAS_LINE_IND: Not Reported
 CONSTYPE_INDUSTRIAL_IND: Not Reported
 CONSTYPE_OTHER_DESCRIPTION: Not Reported
 CONSTYPE_OTHER_IND: Not Reported
 CONSTYPE_RECONS_IND: Not Reported
 CONSTYPE_RESIDENTIAL_IND: Not Reported
 CONSTYPE_TRANSPORT_IND: Not Reported
 CONSTYPE_UTILITY_DESCRIPTION: Not Reported
 CONSTYPE_UTILITY_IND: Not Reported
 CONSTYPE_WATER_SEWER_IND: Not Reported

DIR_DISCHARGE_USWATER_IND: N
 RECEIVING_WATER_NAME: Not Reported
 CERTIFIER_NAME: Joshua Fookes
 CERTIFIER_TITLE: Principal
 CERTIFICATION_DATE: 01-OCT-09 12.00.00.0000000 AM
 PRIMARY_SIC: 5093-Scrap and Waste Materials
 SECONDARY_SIC: Not Reported
 TERTIARY_SIC: Not Reported

DATABASE	STATUS	DISTANCE	ELEVATION	MAP ID
SWIS-CA	Listed	0.14 miles S	29 ft (7 ft lower than site)	19
SITE NAME			MAPS	ID
Commercial Waste & Recycling			1 , 2 , 3	01-AA-0300
ADDRESS			CITY	ZIP
725 Independent Rd.			Oakland	

DETAILS

URL: <http://www.calrecycle.ca.gov/SWFacilities/Directory/01-AA-0300/Detail/>
 Latitude: 37.75731
 Longitude: -122.20593
 GisSource: Map
 County: Alameda
 Operator: Commercial Waste & Recycling, LLC
 Op_Phone: 5303512508
 Op_Address1: Joshua J. Fookes
 Op_City: Redding
 Op_State: CA
 Op_Zip: 96001
 LandUseName: Industrial,Commercial
 PermitDate: 2/26/2009
 PermitStatus: Notification
 Owner: Cecilia A. Rolfe
 Ow_Phone: 9169873151
 Ow_Address1: Not Reported
 Ow_Address2: 5127 Vista Del Oro Way
 Ow_City: Fair Oaks
 Ow_State: CA
 Ow_Zip: 95628
 Category: Composting
 UnitNo: 01
 Activity: Chipping and Grinding Activity Fac./ Op.
 RegulatoryStatus: Notification
 OperationalStatus: Active
 InspectionFrequency: Quarterly
 AcceptedWaste: Green Materials,Wood waste
 ClosureDate: Not Reported
 ClosureType: Not Reported
 Throughput: 200
 ThroughputUnits: Tons
 Capacity: 20000
 CapacityUnits: Tons/year
 Acreage: 1.1
 DisposalAcreage: Not Reported
 RemainingCapacity: Not Reported

DATABASE	STATUS	DISTANCE	ELEVATION	MAP ID
SWIS-CA	Listed	0.14 miles S	29 ft (7 ft lower than site)	19
SITE NAME			MAPS	ID
Commercial Waste & Recycling, LLC			1 , 2 , 3	01-AA-0302
ADDRESS			CITY	ZIP
725 Independent Rd.			Oakland	

DETAILS

URL: <http://www.calrecycle.ca.gov/SWFacilities/Directory/01-AA-0302/Detail/>
 Latitude: 37.75732
 Longitude: -122.20593
 GisSource: Map
 County: Alameda
 Operator: Commercial Waste & Recycling, LLC
 Op_Phone: 5303512508
 Op_Address1: Joshua J. Fookes
 Op_City: Redding
 Op_State: CA
 Op_Zip: 96001
 LandUseName: Industrial,Commercial
 PermitDate: 8/26/2010
 PermitStatus: Permitted
 Owner: Cecilia A. Rolfe
 Ow_Phone: 9169873151
 Ow_Address1: Not Reported
 Ow_Address2: 5127 Vista Del Oro Way
 Ow_City: Fair Oaks
 Ow_State: CA
 Ow_Zip: 95628
 Category: Transfer/Processing
 UnitNo: 01
 Activity: Medium Vol CDI Debris Proc. Fac.
 RegulatoryStatus: Permitted
 OperationalStatus: Active
 InspectionFrequency: Monthly
 AcceptedWaste: Construction/demolition,Inert
 ClosureDate: Not Reported
 ClosureType: Not Reported
 Throughput: 160
 ThroughputUnits: Tons/day
 Capacity: 35000
 CapacityUnits: Tons/year
 Acreage: 11
 DisposalAcreage: Not Reported
 RemainingCapacity: Not Reported

DATABASE	STATUS	DISTANCE	ELEVATION	MAP ID
County-LUST-Closed-CA	Closed	0.15 miles SE	29 ft (7 ft lower than site)	20
SITE NAME			MAPS	ID
			1 , 2 , 3	RO0000672-ALA
ADDRESS			CITY	ZIP
755 INDEPENDENT RD			Oakland	

DETAILS				
County: Alameda Responsible Agency: Alameda County Environmental Health Status: Inactive Site ID: SD0000672 Global ID: T0600100873 Assigned Name: MAINSITE				

DATABASE	STATUS	DISTANCE	ELEVATION	MAP ID
County-Others-CA	Listed	0.15 miles SE	29 ft (7 ft lower than site)	20
SITE NAME			MAPS	ID
MAUCK SHEET METAL			1 , 2 , 3	RO0000672-ALA
ADDRESS			CITY	ZIP
755 INDEPENDENT RD			Oakland	94621

DETAILS				
County: Alameda Type: Contaminated Sites SITE CONTACT: CHU, EVA PE: 5602 Status: case closed				

DATABASE	STATUS	DISTANCE	ELEVATION	MAP ID
Hist-UJT-CA	Listed	0.15 miles SE	29 ft (7 ft lower than site)	20
SITE NAME			MAPS	ID
MAUCK SHEET METAL WORKS			1 , 2 , 3	38967
ADDRESS			CITY	ZIP
755 INDEPENDENT ROAD			OAKLAND	94621

DETAILS

File Name: 00036120.TIF
 Disc Volume: disc15
 County: Alameda

DATABASE	STATUS	DISTANCE	ELEVATION	MAP ID
LUST-Closed-CA	Completed - Case Closed	0.15 miles SE	29 ft (7 ft lower than site)	20
SITE NAME			MAPS	ID
MAUCK SHEET METAL			1 , 2 , 3	T0600100873
ADDRESS			CITY	ZIP
755 INDEPENDENT			Oakland	94621

DETAILS

URL: http://geotracker.waterboards.ca.gov/profile_report.asp?global_id=T0600100873
CASE_TYPE: LUST Cleanup Site
Status Date: 1995-03-08 00:00:00
LEAD_AGENCY: ALAMEDA COUNTY LOP
CASEWORKER: Not Reported
LOCAL_AGENCY: Not Reported
RB_CASE_NUMBER: 01-0948
LOC_CASE_NUMBER: RO0000672
FILE_LOCATION: Stored electronically as an E-file
POTENTIAL_CONTAMINANTS_OF_CONCERN: Gasoline
POTENTIAL_MEDIA_AFFECTED: Other Groundwater (uses other than drinking water)
SITE_HISTORY: Not Reported
Region: Not Reported
MTBE DATE: Not Reported
GW CONC (PPB): Not Reported
MATRIX: Not Reported
Date: 1950-01-01 00:00:00
Action Type: REMEDIATION
ACTION: Excavation

Date: 1950-01-01 00:00:00
Action Type: Other
ACTION: Leak Reported

Date: 1992-05-20 00:00:00
Action Type: Not Reported
ACTION: Open - Case Begin Date

Date: 1995-03-08 00:00:00
Action Type: Not Reported
ACTION: Completed - Case Closed

DATABASE	STATUS	DISTANCE	ELEVATION	MAP ID
County-Others-CA	Listed	0.15 miles S	26 ft (10 ft lower than site)	21
SITE NAME			MAPS	ID
GOLDEN GATE SIGN			1 , 2 , 3	RO0003119-ALA
ADDRESS			CITY	ZIP
711 INDEPENDENT			OAKLAND	94621-

DETAILS				
County: Alameda Type: Contaminated Sites SITE CONTACT: JW PE: 5502 Status: not a case				

DATABASE	STATUS	DISTANCE	ELEVATION	MAP ID
County-SLIC-Open-CA	Open	0.15 miles S	26 ft (10 ft lower than site)	21
SITE NAME			MAPS	ID
			1 , 2 , 3	RO0003119-ALA
ADDRESS			CITY	ZIP
711 INDEPENDENT			OAKLAND	

DETAILS				
County: Alameda Responsible Agency: Alameda County Environmental Health Status: Active Site ID: SD0003112 Global ID: NA Assigned Name: SLIC				

DATABASE	STATUS	DISTANCE	ELEVATION	MAP ID
HWIS-CA	Listed	0.15 miles S	26 ft (10 ft lower than site)	21
SITE NAME			MAPS	ID
ACME FIXTURE COMPANY INC			1 , 2 , 3	CAD009157249
ADDRESS			CITY	ZIP
711 INDEPENDENT RD			OAKLAND	94621

DETAILS

Year: 1997

CAT_DESC: Unspecified solvent mixture

TONS: 0.2293

Year: 1997

CAT_DESC: Unspecified solvent mixture

CODE_VALUE_DESC: TRANSFER STATION

TONS: 0.2293

Year: 1996

CAT_DESC: Unspecified organic liquid mixture

CODE_VALUE_DESC: TRANSFER STATION

TONS: 0.4586

Year: 1995

CAT_DESC: Unspecified organic liquid mixture

CODE_VALUE_DESC: TRANSFER STATION

TONS: 0.2085

Year: 1994

CAT_DESC: Unspecified organic liquid mixture

CODE_VALUE_DESC: TRANSFER STATION

TONS: 0.2293

Year: 1993

CAT_DESC: Unspecified organic liquid mixture

CODE_VALUE_DESC: TRANSFER STATION

TONS: 0.2085

DATABASE	STATUS	DISTANCE	ELEVATION	MAP ID
HWIS-CA	Listed	0.15 miles S	26 ft (10 ft lower than site)	21
SITE NAME			MAPS	ID
GOLDEN GATE SIGN CO INC			1 , 2 , 3	CAL000205838
ADDRESS			CITY	ZIP
711 INDEPENDENT RD			OAKLAND	94621

DETAILS

Year: 2010
 CAT_DESC: Latex waste
 CODE_VALUE_DESC: FUEL BLENDING PRIOR TO ENERGY RECOVERY AT ANOTHER SITE
 TONS: 0.22935

Year: 2005
 CAT_DESC: Unspecified solvent mixture
 CODE_VALUE_DESC: RECYCLER
 TONS: 0.45

Year: 2003
 CAT_DESC: Unspecified solvent mixture
 CODE_VALUE_DESC: RECYCLER
 TONS: 0.22

DATABASE	STATUS	DISTANCE	ELEVATION	MAP ID
ENF-CA	Listed	0.15 miles W	29 ft (7 ft lower than site)	22
SITE NAME			MAPS	ID
former Echco Sales Co.			1 , 2 , 3	SL1823N1137
ADDRESS			CITY	ZIP
6161 Coliseum Way			Oakland	94621

DETAILS

COUNTY: Alameda
 SITE_HISTORY: Not Reported
 CASE_TYPE: Cleanup Program Site
 STATUS: Open - Inactive
 LEAD_AGENCY: SAN FRANCISCO BAY RWQCB (REGION 2)
 CASEWORKER: CFC
 LOCAL_AGENCY: Not Reported
 RB_CASE_NUMBER: 01S0541
 LOC_CASE_NUMBER: Not Reported
 FILE_LOCATION: Regional Board
 POTENTIAL_CONTAMINANTS_OF_CONCERN: Other Solvent or Non-Petroleum Hydrocarbon, Tetrachloroethylene (PCE), Trichloroethylene (TCE), Vinyl chloride
 POTENTIAL_MEDIA_AFFECTED: Indoor Air, Other Groundwater (uses other than drinking water), Soil, Soil Vapor, Under Investigation
 ACTION_TYPE: ENFORCEMENT
 Action Date: 2001-10-12
 ACTION: 13267 Requirement

Action Date: 2001-02-02
 ACTION: 13267 Requirement

Action Date: 2013-10-23
 ACTION: Meeting

Action Date: 2013-10-25
 ACTION: Technical Correspondence / Assistance / Other

Action Date: 2009-04-02
 ACTION: Meeting

Action Date: 2010-08-03
 ACTION: 13267 Requirement

Action Date: 2013-09-27
 ACTION: Site Visit / Inspection / Sampling

Action Date: 2013-07-01
 ACTION: Cost Recovery Agreement

Action Date: 2012-06-13
 ACTION: Site Visit / Inspection / Sampling

Action Date: 2013-05-02
 ACTION: Site Visit / Inspection / Sampling

Action Date: 2012-01-18
 ACTION: Site Visit / Inspection / Sampling

Action Date: 2011-09-27
 ACTION: Site Visit / Inspection / Sampling

Action Date: 2011-03-14
 ACTION: 13267 Requirement

Action Date: 2009-05-27

ACTION: Meeting

Action Date: 2010-07-07
ACTION: Meeting

Action Date: 2003-07-18
ACTION: 13267 Requirement

Action Date: 2000-06-21
ACTION: 13267 Requirement

Action Date: 2010-03-03
ACTION: Site Visit / Inspection / Sampling

Action Date: 2011-12-14
ACTION: Meeting

Action Date: 2011-10-31
ACTION: Cost Recovery Agreement

Action Date: 2010-07-13
ACTION: 13267 Requirement

DATABASE	STATUS	DISTANCE	ELEVATION	MAP ID
Hist-Auto Dealers	Listed	0.15 miles W	29 ft (7 ft lower than site)	22
SITE NAME			MAPS	ID
Coliseum Truck Repair			1 , 2 , 3	129804
ADDRESS			CITY	ZIP
6161 Coliseum Way			Oakland	94621
DETAILS				
Sic Code: 5511 Desc: Auto & Truck Dealer				

DATABASE	STATUS	DISTANCE	ELEVATION	MAP ID
Hist-CA	No Longer Listed	0.15 miles W	29 ft (7 ft lower than site)	22
SITE NAME			MAPS	ID
former Echco Sales Co.			1 , 2 , 3	B15F2599- SL1823N1137
ADDRESS			CITY	ZIP
6161 Coliseum Way			Oakland	94621

DETAILS

Previous List: SLIC-Open
 Archived: 9/29/2010
 CASE_TYPE: Cleanup Program Site
 Status Date: 7/1/2002
 LEAD_AGENCY: SAN FRANCISCO BAY RWQCB (REGION 2)
 CASEWORKER: CFC
 RB_CASE_NUMBER: 01S0541
 FILE_LOCATION: Regional Board
 POTENTIAL_CONTAMINANTS_OF_CONCERN: "Other Solvent or Non-Petroleum Hydrocarbon, Tetrachloroethylene (PCE), Trichloroethylene (TCE), Vinyl chloride"
 POTENTIAL_MEDIA_AFFECTED: "Indoor Air, Other Groundwater (uses other than drinking water), Soil, Soil Vapor, Under Investigation"
 Date: 1/1/1950
 Action Type: Other
 ACTION: Leak Stopped
 Date: 1/1/1950
 Action Type: Other
 ACTION: Leak Discovery
 Date: 1/1/1950
 Action Type: REMEDIATION
 ACTION: Excavate and Dispose
 Date: 1/1/1950
 Action Type: REMEDIATION
 ACTION: Excavate and Dispose
 Date: 1/1/1995
 ACTION: Open - Case Begin Date
 Date: 6/21/2000
 Action Type: ENFORCEMENT
 ACTION: 13267 Requirement
 Date: 4/9/2001
 Action Type: RESPONSE
 ACTION: "Report of Site Characterization and Source Removal Activities, Former Echco Sales Company Site"
 Date: 10/12/2001
 Action Type: ENFORCEMENT
 ACTION: 13267 Requirement
 Date: 7/1/2002
 ACTION: Open - Site Assessment
 Date: 6/19/2003
 Action Type: RESPONSE
 ACTION: Report of Additional Source Removal and Workplan to Install Additional Groundwater Monitoring Wells
 Date: 7/18/2003
 Action Type: ENFORCEMENT
 ACTION: 13267 Requirement
 Date: 12/1/2004
 Action Type: RESPONSE
 ACTION: "Fourth Quarter 2004 Groundwater Monitoring Report, Former Echco Sales Company Site"
 Date: 7/7/2005
 Action Type: RESPONSE
 ACTION: Phase I Environmental Site Assessment
 Date: 11/1/2005
 Action Type: RESPONSE
 ACTION: "Third Quarter 2005 Groundwater Monitoring Report, Former Echco Sales Company Site"
 Date: 5/27/2009
 Action Type: ENFORCEMENT
 ACTION: Meeting

--

DATABASE	STATUS	DISTANCE	ELEVATION	MAP ID
Hist-UST-CA	Listed	0.15 miles W	29 ft (7 ft lower than site)	22
SITE NAME			MAPS	ID
ECHCO SALES CO			1 , 2 , 3	18339
ADDRESS			CITY	ZIP
6161 COLISEUM WAY			OAKLAND	94621
DETAILS				
File Name: 00035F51.TIF Disc Volume: disc15 County: Alameda				

DATABASE	STATUS	DISTANCE	ELEVATION	MAP ID
HWIS-CA	Listed	0.15 miles W	29 ft (7 ft lower than site)	22
SITE NAME			MAPS	ID
SILVER STAR TRANSPORTATION			1 , 2 , 3	CAC002343601
ADDRESS			CITY	ZIP
6161 COLISEUM WAY			OAKLAND	94612
DETAILS				
Year: 2001 CAT_DESC: Halogenated solvents (chloroforms, methyl chloride, perchloroethylene, etc) CODE_VALUE_DESC: OTHER DISPOSAL TONS: 2.08				

DATABASE	STATUS	DISTANCE	ELEVATION	MAP ID
HWIS-CA	Listed	0.15 miles W	29 ft (7 ft lower than site)	22
SITE NAME			MAPS	ID
SILVER STAR TRANSPORTATION			1 , 2 , 3	CAC002568548
ADDRESS			CITY	ZIP
6161 COLISEUM WAY			OAKLAND	94621
DETAILS				
<p>Year: 2003 CAT_DESC: Aqueous solution with total organic residues less than 10 percent CODE_VALUE_DESC: TRANSFER STATION TONS: 3.48</p> <p>Year: 2003 CAT_DESC: Other organic solids CODE_VALUE_DESC: TRANSFER STATION TONS: 0.85</p>				

DATABASE	STATUS	DISTANCE	ELEVATION	MAP ID
HWIS-CA	Listed	0.15 miles W	29 ft (7 ft lower than site)	22
SITE NAME			MAPS	ID
CALIFORNIA PACIFIC BANK			1 , 2 , 3	CAC002712788
ADDRESS			CITY	ZIP
6161 COLISEUM WAY			OAKLAND	94621
DETAILS				
<p>Year: 2012 CAT_DESC: Other organic solids CODE_VALUE_DESC: STORAGE, BULKING, AND/OR TRANSFER OFF SITE--NO TREATMENT/RECOVERY (H010-H129) OR (H131-H135) TONS: 0.25</p>				

DATABASE	STATUS	DISTANCE	ELEVATION	MAP ID
HWIS-CA	Listed	0.15 miles W	29 ft (7 ft lower than site)	22
SITE NAME			MAPS	ID
ECHO SALES CO			1 , 2 , 3	CAL000033609
ADDRESS			CITY	ZIP
6161 COLISEUM WAY			OAKLAND	94621
DETAILS				
<p>Year: 2000 CAT_DESC: Other inorganic solid waste CODE_VALUE_DESC: TREATMENT, INCINERATION TONS: 0.03</p> <p>Year: 2000 CAT_DESC: Aqueous solution with total organic residues less than 10 percent CODE_VALUE_DESC: RECYCLER TONS: 0.68</p>				

DATABASE	STATUS	DISTANCE	ELEVATION	MAP ID
HWIS-CA	Listed	0.15 miles W	29 ft (7 ft lower than site)	22
SITE NAME			MAPS	ID
COLISEUM TRANSMISSIONS			1 , 2 , 3	CAL000280261
ADDRESS			CITY	ZIP
6161 COLISEUM WAY			OAKLAND	94621

DETAILS

Year: 2005
 CAT_DESC: Unspecified oil-containing waste
 CODE_VALUE_DESC: RECYCLER
 TONS: 0.2

Year: 2005
 CAT_DESC: Unspecified oil-containing waste
 CODE_VALUE_DESC: RECYCLER
 TONS: 0.12

Year: 2004
 CAT_DESC: Unspecified oil-containing waste
 CODE_VALUE_DESC: RECYCLER
 TONS: 0.16

Year: 2004
 CAT_DESC: Unspecified oil-containing waste
 CODE_VALUE_DESC: TRANSFER STATION
 TONS: 0.2

DATABASE	STATUS	DISTANCE	ELEVATION	MAP ID
SLIC-Open-CA	Open - Assessment & Interim Remedial Action	0.15 miles W	29 ft (7 ft lower than site)	22
SITE NAME			MAPS	ID
former Echco Sales Co.			1 , 2 , 3	SL1823N1137
ADDRESS			CITY	ZIP
6161 Coliseum Way			Oakland	94621

DETAILS

URL: http://geotracker.waterboards.ca.gov/profile_report.asp?global_id=SL1823N1137

CASE_TYPE: Cleanup Program Site

Status Date: 2014-04-01 00:00:00

LEAD_AGENCY: SAN FRANCISCO BAY RWQCB (REGION 2)

CASEWORKER: CFC

LOCAL_AGENCY: Not Reported

RB_CASE_NUMBER: 01S0541

LOC_CASE_NUMBER: Not Reported

FILE_LOCATION: Regional Board

POTENTIAL_CONTAMINANTS_OF_CONCERN: Other Solvent or Non-Petroleum Hydrocarbon, Tetrachloroethylene (PCE), Trichloroethylene (TCE), Vinyl chloride

POTENTIAL_MEDIA_AFFECTED: Indoor Air, Other Groundwater (uses other than drinking water), Soil, Soil Vapor, Under Investigation

SITE_HISTORY: Not Reported

Region: Not Reported

MTBE DATE: Not Reported

GW CONC (PPB): Not Reported

MATRIX: Not Reported

Date: 1950-01-01 00:00:00

Action Type: REMEDIATION

ACTION: Excavation

Date: 1950-01-01 00:00:00

Action Type: REMEDIATION

ACTION: Excavation

Date: 1950-01-01 00:00:00

Action Type: Other

ACTION: Leak Discovery

Date: 1950-01-01 00:00:00

Action Type: Other

ACTION: Leak Stopped

Date: 1995-01-01 00:00:00

Action Type: Not Reported

ACTION: Open - Case Begin Date

Date: 1998-11-05 00:00:00

Action Type: RESPONSE

ACTION: Site Assessment Report

Date: 1998-11-18 00:00:00

Action Type: RESPONSE

ACTION: Site Assessment Report

Date: 1999-01-07 00:00:00

Action Type: RESPONSE

ACTION: Site Assessment Report

Date: 1999-03-24 00:00:00

Action Type: RESPONSE

ACTION: Other Report / Document

Date: 1999-04-21 00:00:00

Action Type: RESPONSE
ACTION: Site Assessment Report

Date: 1999-05-21 00:00:00
Action Type: RESPONSE
ACTION: Correspondence

Date: 1999-07-26 00:00:00
Action Type: RESPONSE
ACTION: Other Report / Document

Date: 1999-08-30 00:00:00
Action Type: RESPONSE
ACTION: Site Investigation Workplan

Date: 1999-09-07 00:00:00
Action Type: RESPONSE
ACTION: Correspondence

Date: 2000-05-10 00:00:00
Action Type: RESPONSE
ACTION: Soil and Water Investigation Workplan

Date: 2000-06-21 00:00:00
Action Type: ENFORCEMENT
ACTION: 13267 Requirement

Date: 2000-09-26 00:00:00
Action Type: RESPONSE
ACTION: Other Workplan

Date: 2000-10-16 00:00:00
Action Type: RESPONSE
ACTION: Other Workplan

Date: 2000-12-28 00:00:00
Action Type: RESPONSE
ACTION: Other Workplan

Date: 2001-01-18 00:00:00
Action Type: RESPONSE
ACTION: Other Workplan

Date: 2001-02-02 00:00:00
Action Type: ENFORCEMENT
ACTION: 13267 Requirement

Date: 2001-04-09 00:00:00
Action Type: RESPONSE
ACTION: Site Assessment Report

Date: 2001-04-09 00:00:00
Action Type: RESPONSE
ACTION: Interim Remedial Action Report

Date: 2001-06-29 00:00:00
Action Type: RESPONSE

ACTION: Other Report / Document

Date: 2001-07-27 00:00:00

Action Type: RESPONSE

ACTION: Correspondence

Date: 2001-09-19 00:00:00

Action Type: RESPONSE

ACTION: Remedial Investigation Report

Date: 2001-10-03 00:00:00

Action Type: RESPONSE

ACTION: Other Workplan

Date: 2001-10-12 00:00:00

Action Type: ENFORCEMENT

ACTION: 13267 Requirement

Date: 2002-07-01 00:00:00

Action Type: Not Reported

ACTION: Open - Site Assessment

Date: 2003-06-19 00:00:00

Action Type: RESPONSE

ACTION: Interim Remedial Action Report

Date: 2003-06-19 00:00:00

Action Type: RESPONSE

ACTION: Well Installation Workplan

Date: 2003-07-18 00:00:00

Action Type: ENFORCEMENT

ACTION: 13267 Requirement

Date: 2003-10-26 00:00:00

Action Type: RESPONSE

ACTION: Site Assessment Report

Date: 2003-10-26 00:00:00

Action Type: RESPONSE

ACTION: Site Assessment Report

Date: 2004-01-08 00:00:00

Action Type: RESPONSE

ACTION: Progress Report (Soil/GW/ Updates)

Date: 2004-11-05 00:00:00

Action Type: RESPONSE

ACTION: Progress Report (Soil/GW/ Updates)

Date: 2004-12-01 00:00:00

Action Type: RESPONSE

ACTION: Monitoring Report - Quarterly

Date: 2005-05-09 00:00:00

Action Type: RESPONSE

ACTION: Monitoring Report - Quarterly

Date: 2005-07-07 00:00:00
Action Type: RESPONSE
ACTION: Site Assessment Report

Date: 2005-09-12 00:00:00
Action Type: RESPONSE
ACTION: Monitoring Report - Quarterly

Date: 2005-11-01 00:00:00
Action Type: RESPONSE
ACTION: Monitoring Report - Quarterly

Date: 2006-02-06 00:00:00
Action Type: RESPONSE
ACTION: Monitoring Report - Quarterly

Date: 2006-04-11 00:00:00
Action Type: RESPONSE
ACTION: Monitoring Report - Quarterly

Date: 2009-04-02 00:00:00
Action Type: ENFORCEMENT
ACTION: Meeting

Date: 2009-05-27 00:00:00
Action Type: ENFORCEMENT
ACTION: Meeting

Date: 2010-03-03 00:00:00
Action Type: ENFORCEMENT
ACTION: Site Visit / Inspection / Sampling

Date: 2010-05-18 00:00:00
Action Type: RESPONSE
ACTION: Site Investigation Workplan

Date: 2010-07-07 00:00:00
Action Type: ENFORCEMENT
ACTION: Meeting

Date: 2010-07-08 00:00:00
Action Type: RESPONSE
ACTION: Other Workplan

Date: 2010-07-13 00:00:00
Action Type: ENFORCEMENT
ACTION: 13267 Requirement

Date: 2010-08-03 00:00:00
Action Type: ENFORCEMENT
ACTION: 13267 Requirement

Date: 2011-02-10 00:00:00
Action Type: RESPONSE
ACTION: Remedial Investigation Report

Date: 2011-03-14 00:00:00
Action Type: ENFORCEMENT
ACTION: 13267 Requirement

Date: 2011-07-19 00:00:00
Action Type: RESPONSE
ACTION: Remedial Investigation Report

Date: 2011-09-27 00:00:00
Action Type: ENFORCEMENT
ACTION: Site Visit / Inspection / Sampling

Date: 2011-10-31 00:00:00
Action Type: ENFORCEMENT
ACTION: Cost Recovery Agreement

Date: 2011-12-14 00:00:00
Action Type: ENFORCEMENT
ACTION: Meeting

Date: 2012-01-18 00:00:00
Action Type: ENFORCEMENT
ACTION: Site Visit / Inspection / Sampling

Date: 2012-06-13 00:00:00
Action Type: ENFORCEMENT
ACTION: Site Visit / Inspection / Sampling

Date: 2012-09-04 00:00:00
Action Type: Not Reported
ACTION: Open - Inactive

Date: 2013-05-02 00:00:00
Action Type: ENFORCEMENT
ACTION: Site Visit / Inspection / Sampling

Date: 2013-07-01 00:00:00
Action Type: ENFORCEMENT
ACTION: Cost Recovery Agreement

Date: 2013-09-27 00:00:00
Action Type: ENFORCEMENT
ACTION: Site Visit / Inspection / Sampling

Date: 2013-10-23 00:00:00
Action Type: ENFORCEMENT
ACTION: Meeting

Date: 2013-10-25 00:00:00
Action Type: ENFORCEMENT
ACTION: Technical Correspondence / Assistance / Other

Date: 2014-04-01 00:00:00
Action Type: Not Reported
ACTION: Open - Assessment & Interim Remedial Action

Date: 2014-04-01 00:00:00

Action Type: ENFORCEMENT
 ACTION: 13267 Requirement

Date: 2014-07-09 00:00:00
 Action Type: ENFORCEMENT
 ACTION: 13267 Requirement

DATABASE	STATUS	DISTANCE	ELEVATION	MAP ID
CDL-CA	Listed	0.15 miles E	19 ft (17 ft lower than site)	23
SITE NAME			MAPS	ID
6201 SAN LEANDRO ST, SPACE D-45			1 , 2 , 3	199906154
ADDRESS			CITY	ZIP
6201 SAN LEANDRO ST, SPACE D-45			OAKLAND	94621

DETAILS

Lab Type: Illegal Drug Lab
 DTSC Removal Date: 6/25/1999
 COUNTY: ALAMEDA

DATABASE	STATUS	DISTANCE	ELEVATION	MAP ID
Hist-CA	No Longer Listed	0.15 miles E	19 ft (17 ft lower than site)	23
SITE NAME			MAPS	ID
6201 SAN LEANDRO ST, SPACE D-45			1 , 2 , 3	D99C64AA- 199906154
ADDRESS			CITY	ZIP
6201 SAN LEANDRO ST, SPACE D-45			OAKLAND	94621

DETAILS

Original Database: CDL-CA
 Archive Date: 10/22/2013
 Lab Type: Illegal Drug Lab
 DTSC Removal Date: 6/25/1999
 COUNTY: ALAMEDA

DATABASE	STATUS	DISTANCE	ELEVATION	MAP ID
HWIS-CA	Listed	0.16 miles N	32 ft (4 ft lower than site)	24
SITE NAME			MAPS	ID
KEENAN SUPPLY DIV OF HAJOCA			1 , 2 , 3	CAL000231767
ADDRESS			CITY	ZIP
5801 SAN LEANDRO ST			OAKLAND	94621

DETAILS

Year: 2012
 CAT_DESC: Other organic solids
 CODE_VALUE_DESC: STORAGE, BULKING, AND/OR TRANSFER OFF SITE--NO TREATMENT/RECOVERY (H010-H129) OR (H131-H135)
 TONS: 0.05

Year: 2011
 CAT_DESC: Other organic solids
 CODE_VALUE_DESC: STORAGE, BULKING, AND/OR TRANSFER OFF SITE--NO TREATMENT/RECOVERY (H010-H129) OR (H131-H135)
 TONS: 0.05

Year: 2011
 CAT_DESC: Waste oil and mixed oil
 CODE_VALUE_DESC: FUEL BLENDING PRIOR TO ENERGY RECOVERY AT ANOTHER SITE
 TONS: 0.1

Year: 2010
 CAT_DESC: Other organic solids
 CODE_VALUE_DESC: STORAGE, BULKING, AND/OR TRANSFER OFF SITE--NO TREATMENT/RECOVERY (H010-H129) OR (H131-H135)
 TONS: 0.1

Year: 2010
 CAT_DESC: Aqueous solution with total organic residues less than 10 percent
 CODE_VALUE_DESC: STORAGE, BULKING, AND/OR TRANSFER OFF SITE--NO TREATMENT/RECOVERY (H010-H129) OR (H131-H135)
 TONS: 0.0588

Year: 2010
 CAT_DESC: Other organic solids
 CODE_VALUE_DESC: STORAGE, BULKING, AND/OR TRANSFER OFF SITE--NO TREATMENT/RECOVERY (H010-H129) OR (H131-H135)
 TONS: 0.05

Year: 2010
 CAT_DESC: Other organic solids
 CODE_VALUE_DESC: STORAGE, BULKING, AND/OR TRANSFER OFF SITE--NO TREATMENT/RECOVERY (H010-H129) OR (H131-H135)

Year: 2009
 CAT_DESC: Waste oil and mixed oil
 CODE_VALUE_DESC: FUEL BLENDING PRIOR TO ENERGY RECOVERY AT ANOTHER SITE
 TONS: 0.1

Year: 2009
 CAT_DESC: Other organic solids
 CODE_VALUE_DESC: STORAGE, BULKING, AND/OR TRANSFER OFF SITE--NO TREATMENT/RECOVERY (H010-H129) OR (H131-H135)
 TONS: 0.125

Year: 2008
 CAT_DESC: Other organic solids
 CODE_VALUE_DESC: STORAGE, BULKING, AND/OR TRANSFER OFF SITE--NO TREATMENT/RECOVERY (H010-H129) OR (H131-H135)
 TONS: 0.25

Year: 2008
 CAT_DESC: Waste oil and mixed oil
 CODE_VALUE_DESC: FUEL BLENDING PRIOR TO ENERGY RECOVERY AT ANOTHER SITE
 TONS: 0.15

Year: 2008
 CAT_DESC: Unspecified oil-containing waste
 CODE_VALUE_DESC: STORAGE, BULKING, AND/OR TRANSFER OFF SITE--NO TREATMENT/RECOVERY (H010-H129) OR (H131-H135)
 TONS: 0.26

Year: 2007
 CAT_DESC: Other organic solids
 CODE_VALUE_DESC: LANDFILL OR SURFACE IMPOUNDMENT THAT WILL BE CLOSED AS LANDFILL(TO INCLUDE ON-SITE TREATMENT AND/OR STABILIZATION)
 TONS: 0.03

Year: 2007
 CAT_DESC: Organic liquids with metals (see 121)
 CODE_VALUE_DESC: LANDFILL OR SURFACE IMPOUNDMENT THAT WILL BE CLOSED AS LANDFILL(TO INCLUDE ON-SITE TREATMENT AND/OR STABILIZATION)
 TONS: 0.22

Year: 2007
 CAT_DESC: Latex waste
 CODE_VALUE_DESC: LANDFILL OR SURFACE IMPOUNDMENT THAT WILL BE CLOSED AS LANDFILL(TO INCLUDE ON-SITE TREATMENT AND/OR STABILIZATION)
 TONS: 0.07

Year: 2007
 CAT_DESC: Waste oil and mixed oil
 CODE_VALUE_DESC: FUEL BLENDING PRIOR TO ENERGY RECOVERY AT ANOTHER SITE
 TONS: 0.31

Year: 2007
 CAT_DESC: Oxygenated solvents (acetone, butanol, ethyl acetate, etc.)
 CODE_VALUE_DESC: FUEL BLENDING PRIOR TO ENERGY RECOVERY AT ANOTHER SITE
 TONS: 0.18

Year: 2006
 CAT_DESC: Unspecified oil-containing waste
 CODE_VALUE_DESC: RECYCLER
 TONS: 1.54

Year: 2004
 CAT_DESC: Aqueous solution with total organic residues less than 10 percent
 CODE_VALUE_DESC: TRANSFER STATION
 TONS: 0.05

Year: 2004
 CAT_DESC: Aqueous solution with total organic residues less than 10 percent
 CODE_VALUE_DESC: TRANSFER STATION
 TONS: 0.1

Year: 2003
 CAT_DESC: Aqueous solution with total organic residues less than 10 percent
 CODE_VALUE_DESC: TRANSFER STATION
 TONS: 0.32

DATABASE	STATUS	DISTANCE	ELEVATION	MAP ID
CHMIRS-CA	Listed	0.17 miles W	29 ft (7 ft lower than site)	25
SITE NAME			MAPS	ID
PG&E			1 , 2 , 3	714330
ADDRESS			CITY	ZIP
Julie Ann and Coliseum Way			Oakland	

DETAILS

Control#: '10-2406
 Notified Date: 4/16/2010 12:47:00 PM
 Substance: Mineral Oil, unknown PCB
 Quantity: 40
 Type: Gal(s)
 Description: RP states there was a release of mineral oil from two pole mounted transformers. The release was to the roadway and a portion of the release went into a storm drain.
 Contained: Yes
 Water?: Yes
 Water Way: Storm drain
 County: Alameda County
 Incident Date: 4/16/2010
 Time: 600
 Spill Site: Road
 Site: Storm drain
 Injuries: Not Reported
 FataIs: Not Reported
 Evacs: Not Reported
 Cleanup: Contractor
 Admin Agency: City of Oakland Fire Department
 Bbls: Not Reported
 Cups: Not Reported
 Cu#Ft#: Not Reported
 Gals: Not Reported
 Grams: Not Reported
 Lbs: Not Reported
 Liters: Not Reported
 Oz#: Not Reported
 Pts#: Not Reported
 Qts#: Not Reported
 Sheen: Not Reported
 Tons: Not Reported
 Unknown: Not Reported
 Amount: Not Reported

DATABASE	STATUS	DISTANCE	ELEVATION	MAP ID
Haulers-CA	Listed	0.17 miles W	29 ft (7 ft lower than site)	25
SITE NAME			MAPS	ID
B & J Auto Center, Inc.			1 , 2 , 3	25292
ADDRESS			CITY	ZIP
5901 Coliseum Way			Oakland	94621
DETAILS				
County: Alameda Status: Permitted:Minor,1300 Tires OrganizationTPID: 1586017 OrganizationName: B & J Auto Center, Inc. Hauler: Registered Contact Name: B & J Auto Center, Inc. PhoneNumber: Not Reported				

DATABASE	STATUS	DISTANCE	ELEVATION	MAP ID
Hist-CA	No Longer Listed	0.17 miles W	29 ft (7 ft lower than site)	25
SITE NAME			MAPS	ID
B & J Auto Center, Inc.			1 , 2 , 3	8A555449-9561
ADDRESS			CITY	ZIP
5901 Coliseum Way			Oakland	94621
DETAILS				
No Details Available				

DATABASE	STATUS	DISTANCE	ELEVATION	MAP ID
Hist-CA	No Longer Listed	0.17 miles W	29 ft (7 ft lower than site)	25
SITE NAME			MAPS	ID
A N P Tire Service, Inc.			1 , 2 , 3	91533B68-10763
ADDRESS			CITY	ZIP
5901 Coliseum Way			Oakland	94621
DETAILS				
Original Database: Haulers-CA Archive Date: 04/18/2013 OrganizationTPID: 1586017 OrganizationName: A N P Tire Service, Inc. PhoneNumber: (408) 392-9025				

DATABASE	STATUS	DISTANCE	ELEVATION	MAP ID
HWIS-CA	Listed	0.17 miles W	29 ft (7 ft lower than site)	25
SITE NAME			MAPS	ID
B & J TIRE & WHEELS			1 , 2 , 3	CAC001482152
ADDRESS			CITY	ZIP
5901 COLISEUM WAY			OAKLAND	94621
DETAILS				
Year: 1998 CAT_DESC: Other empty containers 30 gallons or more CODE_VALUE_DESC: RECYCLER TONS: 0.275				

DATABASE	STATUS	DISTANCE	ELEVATION	MAP ID
County-LUST-Open-CA	Open	0.17 miles E	19 ft (17 ft lower than site)	26
SITE NAME			MAPS	ID
			1 , 2 , 3	RO0003061-ALA
ADDRESS			CITY	ZIP
6233 SAN LEANDRO ST			OAKLAND	
DETAILS				
County: Alameda Responsible Agency: Alameda County Environmental Health Status: Active Site ID: SD0003053 Global ID: T0600100498 Assigned Name: MAINSITE				

DATABASE	STATUS	DISTANCE	ELEVATION	MAP ID
County-Others-CA	Listed	0.17 miles E	19 ft (17 ft lower than site)	26
SITE NAME			MAPS	ID
ECONOMY LUMBER			1 , 2 , 3	RO0003061-ALA
ADDRESS			CITY	ZIP
6233 SAN LEANDRO ST			OAKLAND	94621
DETAILS				
County: Alameda Type: Contaminated Sites SITE CONTACT: ((RWQCB)) PE: 5602 Status: leak confirmation Type: Contaminated Sites SITE CONTACT: ((RWQCB)) PE: 5602 Status: case transferred				

DATABASE	STATUS	DISTANCE	ELEVATION	MAP ID
ENF-CA	Listed	0.17 miles E	19 ft (17 ft lower than site)	26
SITE NAME			MAPS	ID
ECONOMY LUMBER			1 , 2 , 3	T0600100498
ADDRESS			CITY	ZIP
6233 SAN LEANDRO ST			OAKLAND	94621

DETAILS

COUNTY: Alameda
 SITE_HISTORY: UST removed from the site. However, analytical data and/or Tank Removal Report not yet received. Further evaluation is pending. Not all historic documents for the fuel leak case are available on GeoTracker. A more complete historic case file for thi
 CASE_TYPE: LUST Cleanup Site
 STATUS: Open - Site Assessment
 LEAD_AGENCY: SAN FRANCISCO BAY RWQCB (REGION 2)
 CASEWORKER: JMJ
 LOCAL_AGENCY: Not Reported
 RB_CASE_NUMBER: 01-0545
 LOC_CASE_NUMBER: RO0003061
 FILE_LOCATION: Stored electronically as an E-file
 POTENTIAL_CONTAMINANTS_OF_CONCERN: Gasoline
 POTENTIAL_MEDIA_AFFECTED: Under Investigation
 ACTION_TYPE: ENFORCEMENT
 Action Date: 2012-06-14
 ACTION: Referral to Regional Board - #20120614

Action Date: 2013-02-14
 ACTION: File Review - Closure

DATABASE	STATUS	DISTANCE	ELEVATION	MAP ID
Hist-Trucking	Listed	0.17 miles E	19 ft (17 ft lower than site)	26
SITE NAME			MAPS	ID
LINARES BROTHERS TRNSPRTN			1 , 2 , 3	124893
ADDRESS			CITY	ZIP
6233 SAN LEANDRO ST			Oakland	94621

DETAILS

Sic Code: 4213
 Desc: Trucking/Shipping/Delivery, Storage

DATABASE	STATUS	DISTANCE	ELEVATION	MAP ID
HWIS-CA	Listed	0.17 miles E	19 ft (17 ft lower than site)	26
SITE NAME			MAPS	ID
BDC SPECIAL WASTE SERVICES			1 , 2 , 3	CAL000126588
ADDRESS			CITY	ZIP
6233 SAN LEANDRO ST			OAKLAND	94621

DETAILS

Year: 2000
 CAT_DESC: Aqueous solution with total organic residues less than 10 percent
 CODE_VALUE_DESC: TRANSFER STATION
 TONS: 0.2

Year: 2000
 CAT_DESC: Other organic solids
 CODE_VALUE_DESC: TRANSFER STATION
 TONS: 0.1

Year: 1999
 CAT_DESC: Aqueous solution with total organic residues less than 10 percent
 CODE_VALUE_DESC: RECYCLER
 TONS: 0.2293

Year: 1999
 CAT_DESC: Aqueous solution with total organic residues less than 10 percent
 CODE_VALUE_DESC: TRANSFER STATION
 TONS: 0.3127

Year: 1999
 CAT_DESC: Off-specification, aged or surplus inorganics
 CODE_VALUE_DESC: TRANSFER STATION
 TONS: 0.02

Year: 1997
 CAT_DESC: Other organic solids
 CODE_VALUE_DESC: TRANSFER STATION
 TONS: 0.435

DATABASE	STATUS	DISTANCE	ELEVATION	MAP ID
LUST-Open-CA	Open - Site Assessment	0.17 miles E	19 ft (17 ft lower than site)	26
SITE NAME			MAPS	ID
ECONOMY LUMBER			1 , 2 , 3	T0600100498
ADDRESS			CITY	ZIP
6233 SAN LEANDRO ST			OAKLAND	94621

DETAILS

URL: http://geotracker.waterboards.ca.gov/profile_report.asp?global_id=T0600100498

CASE_TYPE: LUST Cleanup Site

Status Date: 1996-08-22 00:00:00

LEAD_AGENCY: SAN FRANCISCO BAY RWQCB (REGION 2)

CASEWORKER: JMJ

LOCAL_AGENCY: Not Reported

RB_CASE_NUMBER: 01-0545

LOC_CASE_NUMBER: RO0003061

FILE_LOCATION: Stored electronically as an E-file

POTENTIAL_CONTAMINANTS_OF_CONCERN: Gasoline

POTENTIAL_MEDIA_AFFECTED: Under Investigation

SITE_HISTORY: UST removed from the site. However, analytical data and/or Tank Removal Report not yet received. Further evaluation is pending. Not all historic documents for the fuel leak case are available on GeoTracker. A more complete historic case file for this site is located on the Alameda County Environmental Health website at: <http://ehgis.acgov.org/dehpublic/dehpublic.jsp>.

Region: Not Reported

MTBE DATE: Not Reported

GW CONC (PPB): Not Reported

MATRIX: Not Reported

Date: 1950-01-01 00:00:00

Action Type: Other

ACTION: Leak Reported

Date: 1950-01-01 00:00:00

Action Type: Other

ACTION: Leak Stopped

Date: 1950-01-01 00:00:00

Action Type: Other

ACTION: Leak Discovery

Date: 1991-11-12 00:00:00

Action Type: Not Reported

ACTION: Open - Case Begin Date

Date: 1996-08-22 00:00:00

Action Type: Not Reported

ACTION: Open - Site Assessment

Date: 2012-06-14 00:00:00

Action Type: ENFORCEMENT

ACTION: Referral to Regional Board - #20120614

Date: 2013-02-14 00:00:00

Action Type: ENFORCEMENT

ACTION: File Review - Closure

DATABASE	STATUS	DISTANCE	ELEVATION	MAP ID
Hist-Manufacturing	Listed	0.18 miles NE	29 ft (7 ft lower than site)	27
SITE NAME			MAPS	ID
Globe Plumbing Supply Co.			1 , 2 , 3	2422
ADDRESS			CITY	ZIP
1055 Seminary Ave			Oakland	94621
DETAILS				
No Details Available				

DATABASE	STATUS	DISTANCE	ELEVATION	MAP ID
HWIS-CA	Listed	0.18 miles NE	29 ft (7 ft lower than site)	27
SITE NAME			MAPS	ID
GLOBE PLUMBING SUPPLY			1 , 2 , 3	CAL000248382
ADDRESS			CITY	ZIP
1055 SEMINARY AVE			OAKLAND	94621
DETAILS				
Year: 2004 CAT_DESC: Other empty containers 30 gallons or more CODE_VALUE_DESC: RECYCLER TONS: 0.25				

DATABASE	STATUS	DISTANCE	ELEVATION	MAP ID
County-LUST-Closed-CA	Closed	0.2 miles S	29 ft (7 ft lower than site)	28
SITE NAME			MAPS	ID
			1 , 2 , 3	RO0000965-ALA
ADDRESS			CITY	ZIP
6345 COLISEUM WAY			Oakland	

DETAILS				
County: Alameda Responsible Agency: Alameda County Environmental Health Status: Inactive Site ID: SD0000965 Global ID: T0600101203 Assigned Name: MAINSITE				

DATABASE	STATUS	DISTANCE	ELEVATION	MAP ID
County-Others-CA	Listed	0.2 miles S	29 ft (7 ft lower than site)	28
SITE NAME			MAPS	ID
CHEVRON #20-6146 / SCHWARTZ & LINDH			1 , 2 , 3	RO0000965-ALA
ADDRESS			CITY	ZIP
6345 COLISEUM WAY			Oakland	94621

DETAILS				
County: Alameda Type: Contaminated Sites SITE CONTACT: CHAN, BARNEY PE: 5602 Status: case closed				

DATABASE	STATUS	DISTANCE	ELEVATION	MAP ID
HIST-MTBE-CA	Listed	0.2 miles S	29 ft (7 ft lower than site)	28
SITE NAME			MAPS	ID
SCHWARTZ & LINDHEIM PROPERTY			1 , 2 , 3	8568-R2
ADDRESS			CITY	ZIP
6345 COLISEUM WY			OAKLAND	94621

DETAILS	
Region: 2 - San Francisco County: Alameda Ground Water Detection Limit: 7 Soil Detection Limit: Not Reported MTBE Cnts: 1 MTBE Fuel: 0 Status: 9 MTBE Tested: YES	

DATABASE	STATUS	DISTANCE	ELEVATION	MAP ID
HWIS-CA	Listed	0.2 miles S	29 ft (7 ft lower than site)	28
SITE NAME			MAPS	ID
1X ROBERT SCHWARTZ			1 , 2 , 3	CAC000895664
ADDRESS			CITY	ZIP
6345 COLISEUM WAY			OAKLAND	94621

DETAILS	
Year: 1993 CAT_DESC: Other empty containers 30 gallons or more CODE_VALUE_DESC: RECYCLER TONS: 3	
Year: 1993 CAT_DESC: Unspecified oil-containing waste CODE_VALUE_DESC: RECYCLER TONS: 31.692	

DATABASE	STATUS	DISTANCE	ELEVATION	MAP ID
HWIS-CA	Listed	0.2 miles S	29 ft (7 ft lower than site)	28
SITE NAME			MAPS	ID
INDUSTRIAL RAILWAYS			1 , 2 , 3	CAC000931264
ADDRESS			CITY	ZIP
6345 COLISEUM WAY			OAKLAND	94621

DETAILS

Year: 1995
 CAT_DESC: Waste oil and mixed oil
 CODE_VALUE_DESC: RECYCLER
 TONS: 0.3544

DATABASE	STATUS	DISTANCE	ELEVATION	MAP ID
LUST-Closed-CA	Completed - Case Closed	0.2 miles S	29 ft (7 ft lower than site)	28
SITE NAME			MAPS	ID
CHEVRON #20-6146 / SCHWARTZ & LINDHEIM			1 , 2 , 3	T0600101203
ADDRESS			CITY	ZIP
6345 COLISEUM			Oakland	94621

DETAILS

URL: http://geotracker.waterboards.ca.gov/profile_report.asp?global_id=T0600101203
CASE_TYPE: LUST Cleanup Site
Status Date: 1998-12-28 00:00:00
LEAD_AGENCY: ALAMEDA COUNTY LOP
CASEWORKER: Not Reported
LOCAL_AGENCY: Not Reported
RB_CASE_NUMBER: 01-1308
LOC_CASE_NUMBER: RO0000965
FILE_LOCATION: Stored electronically as an E-file
POTENTIAL_CONTAMINANTS_OF_CONCERN: Diesel
POTENTIAL_MEDIA_AFFECTED: Other Groundwater (uses other than drinking water)
SITE_HISTORY: Not Reported
Region: Not Reported
MTBE DATE: Not Reported
GW CONC (PPB): Not Reported
MATRIX: Not Reported
Date: 1950-01-01 00:00:00
Action Type: REMEDIATION
ACTION: Excavation

Date: 1950-01-01 00:00:00
Action Type: Other
ACTION: Leak Reported

Date: 1989-11-27 00:00:00
Action Type: Not Reported
ACTION: Open - Case Begin Date

Date: 1998-12-28 00:00:00
Action Type: Not Reported
ACTION: Completed - Case Closed

DATABASE	STATUS	DISTANCE	ELEVATION	MAP ID
Hist-CA	No Longer Listed	0.2 miles E	22 ft (14 ft lower than site)	29
SITE NAME			MAPS	ID
East Bay Conservation Corps			1 , 2 , 3	603DB3B1-SP0019
ADDRESS			CITY	ZIP
6315 San Leandro St			Oakland	94621

DETAILS

Previous List: SWRCY-CA
 Facility Phone: (510) 992-7871
 Effective Date: 11/16/1989
 Grandfather: N/A
 Rural: N
 AGENCY: N/A
 PARTY_NUMBER: 19400
 County: Alameda
 ORG OR AGENCY REG ID: 19400
 ORGANIZATION OR AGENCY NAME: Civicorps Schools
 Mailing Address: 101 Myrtle St
 Mailing City: Oakland
 Mailing State: CA
 Mailing Zip Code: 94607
 Monday Hours Of Operation: N/A
 Tuesday Hours Of Operation: N/A
 Wednesday Hours Of Operation: N/A
 Thursday Hours Of Operation: N/A
 Friday Hours Of Operation: N/A
 Saturday Hours Of Operation: N/A
 Sunday Hours Of Operation: N/A

DATABASE	STATUS	DISTANCE	ELEVATION	MAP ID
SWRCY-CA	Operational	0.2 miles E	22 ft (14 ft lower than site)	29
SITE NAME			MAPS	ID
East Bay Conservation Corps			1 , 2 , 3	SP0019
ADDRESS			CITY	ZIP
6315 San Leandro St			Oakland	94621

DETAILS

REG ID: 19400
 County: Alameda
 ORG REGID: 19400
 ORGANIZATION NAME: Civicorps Schools
 Mailing Address: 101 Myrtle St
 Mailing City: Oakland
 Mailing State: CA
 Mailing Zip Code: 94607
 Phone Number: (510) 992-7871
 Agency RegID: N/A
 Agency Name: N/A
 GRAND FATHER: N/A
 RURAL: N
 OPERATION BEGIN DATE: 11/16/1989
 Monday Hours Of Operation: N/A
 Tuesday Hours Of Operation: N/A
 Wednesday Hours Of Operation: N/A
 Thursday Hours Of Operation: N/A
 Friday Hours Of Operation: N/A
 Saturday Hours Of Operation: N/A
 Sunday Hours Of Operation: N/A

DATABASE	STATUS	DISTANCE	ELEVATION	MAP ID
County-LUST-Closed-CA	Closed	0.21 miles W	32 ft (4 ft lower than site)	30
SITE NAME			MAPS	ID
			1 , 2 , 3	RO0000920-ALA
ADDRESS			CITY	ZIP
563 JULIE ANN WAY			Oakland	

DETAILS

County: Alameda
 Responsible Agency: Alameda County Environmental Health
 Status: Inactive
 Site ID: SD0000920
 Global ID: T0600101558
 Assigned Name: MAINSITE

DATABASE	STATUS	DISTANCE	ELEVATION	MAP ID
County-Others-CA	Listed	0.21 miles W	32 ft (4 ft lower than site)	30
SITE NAME			MAPS	ID
YANDELL TRUCKING			1 , 2 , 3	RO0000920-ALA
ADDRESS			CITY	ZIP
563 JULIE ANN WAY			Oakland	94621
DETAILS				
County: Alameda Type: Contaminated Sites SITE CONTACT: CHAN, BARNEY PE: 5602 Status: case closed				

DATABASE	STATUS	DISTANCE	ELEVATION	MAP ID
Hist-UJT-CA	Listed	0.21 miles W	32 ft (4 ft lower than site)	30
SITE NAME			MAPS	ID
YANDELL AND CO			1 , 2 , 3	69400
ADDRESS			CITY	ZIP
563 JULIE ANN WAY			OAKLAND	94621
DETAILS				
File Name: 00021CBD.TIF Disc Volume: disc03 County: Alameda				

DATABASE	STATUS	DISTANCE	ELEVATION	MAP ID
HWIS-CA	Listed	0.21 miles W	32 ft (4 ft lower than site)	30
SITE NAME			MAPS	ID
TELAIR INTERNATIONAL			1 , 2 , 3	CAC002631989
ADDRESS			CITY	ZIP
563 JULIE ANN WAY			OAKLAND	94621
DETAILS				
<p>Year: 2008 CAT_DESC: Other organic solids CODE_VALUE_DESC: STORAGE, BULKING, AND/OR TRANSFER OFF SITE--NO TREATMENT/RECOVERY (H010-H129) OR (H131-H135) TONS: 0.29</p> <p>Year: 2008 CAT_DESC: Off-specification, aged or surplus organics CODE_VALUE_DESC: FUEL BLENDING PRIOR TO ENERGY RECOVERY AT ANOTHER SITE TONS: 0.0125</p> <p>Year: 2008 CAT_DESC: Waste oil and mixed oil CODE_VALUE_DESC: FUEL BLENDING PRIOR TO ENERGY RECOVERY AT ANOTHER SITE TONS: 0.1</p> <p>Year: 2008 CAT_DESC: Oxygenated solvents (acetone, butanol, ethyl acetate, etc.) CODE_VALUE_DESC: FUEL BLENDING PRIOR TO ENERGY RECOVERY AT ANOTHER SITE TONS: 0.0625</p>				

DATABASE	STATUS	DISTANCE	ELEVATION	MAP ID
LUST-Closed-CA	Completed - Case Closed	0.21 miles W	32 ft (4 ft lower than site)	30
SITE NAME			MAPS	ID
YANDELL TRUCKING			1 , 2 , 3	T0600101558
ADDRESS			CITY	ZIP
563 JULIE ANN			Oakland	94621

DETAILS

URL: http://geotracker.waterboards.ca.gov/profile_report.asp?global_id=T0600101558
CASE_TYPE: LUST Cleanup Site
Status Date: 1996-09-26 00:00:00
LEAD_AGENCY: ALAMEDA COUNTY LOP
CASEWORKER: Not Reported
LOCAL_AGENCY: Not Reported
RB_CASE_NUMBER: 01-1686
LOC_CASE_NUMBER: RO0000920
FILE_LOCATION: Stored electronically as an E-file
POTENTIAL_CONTAMINANTS_OF_CONCERN: Diesel
POTENTIAL_MEDIA_AFFECTED: Other Groundwater (uses other than drinking water)
SITE_HISTORY: Not Reported
Region: Not Reported
MTBE DATE: Not Reported
GW CONC (PPB): Not Reported
MATRIX: Not Reported
Date: 1950-01-01 00:00:00
Action Type: REMEDIATION
ACTION: Excavation

Date: 1950-01-01 00:00:00
Action Type: Other
ACTION: Leak Reported

Date: 1991-08-08 00:00:00
Action Type: Not Reported
ACTION: Open - Case Begin Date

Date: 1996-09-26 00:00:00
Action Type: Not Reported
ACTION: Completed - Case Closed

DATABASE	STATUS	DISTANCE	ELEVATION	MAP ID
NPDES-SW	Listed	0.21 miles W	32 ft (4 ft lower than site)	30
SITE NAME			MAPS	ID
Yandell Truckaway Inc			1 , 2 , 3	275141
ADDRESS			CITY	ZIP
563 Julie Ann Way			Oakland	94621

DETAILS

REG_MEAS_TYPE: Industrial
 WDID: 2 01I001582
 RECEIVED_DATE: 5/9/2008
 PROCESSED_DATE: 3/27/1992
 TERMINATION_DATE: Not Reported
 STATUS_CODE_NAME: Terminated
 STATUS_DATE: 3/27/1992
 REGION: 2
 COUNTY_CODE: 1
 PLACE_SIZE: 1
 PLACE_SIZE_UNIT: Acres
 FACILITY_COUNTY: Alameda
 FACILITY_CONTACT_NAME: John W Yandell
 FACILITY_CONTACT_TITLE: Jr
 FACILITY_CONTACT_PHONE: 510-536-2100
 FACILITY_CONTACT_PHONE_EXT: Not Reported
 FACILITY_CONTACT_EMAIL: Not Reported
 OPERATOR_NAME: Yandell Truckaway Inc
 OPERATOR_ADDRESS: PO Box 818
 OPERATOR_CITY: Oakland
 OPERATOR_STATE: California
 OPERATOR_ZIP: 94604
 OPERATOR_CONTACT_NAME: John W Yandell
 OPERATOR_CONTACT_TITLE: Not Reported
 OPERATOR_CONTACT_PHONE: 510-536-2100
 OPERATOR_CONTACT_PHONE_EXT: Not Reported
 OPERATOR_CONTACT_EMAIL: Not Reported
 OPERATOR_TYPE: Other
 DEVELOPER_NAME: Not Reported
 DEVELOPER_ADDRESS: Not Reported
 DEVELOPER_CITY: Not Reported
 DEVELOPER_STATE: California
 DEVELOPER_ZIP: Not Reported
 DEVELOPER_CONTACT_NAME: Not Reported
 DEVELOPER_CONTACT_TITLE: Not Reported
 CONSTYPE_LINEAR_UTILITY_IND: Not Reported
 EMERGENCY_PHONE_NO: 510-536-2100
 EMERGENCY_PHONE_EXT: Not Reported
 CONSTYPE_ABOVE_GROUND_IND: Not Reported
 CONSTYPE_BELOW_GROUND_IND: Not Reported
 CONSTYPE_CABLE_LINE_IND: Not Reported
 CONSTYPE_COMM_LINE_IND: Not Reported
 CONSTYPE_COMMERCIAL_IND: Not Reported
 CONSTYPE_ELECTRICAL_LINE_IND: Not Reported
 CONSTYPE_GAS_LINE_IND: Not Reported
 CONSTYPE_INDUSTRIAL_IND: Not Reported
 CONSTYPE_OTHER_DESCRIPTION: Not Reported
 CONSTYPE_OTHER_IND: Not Reported
 CONSTYPE_RECONS_IND: Not Reported
 CONSTYPE_RESIDENTIAL_IND: Not Reported
 CONSTYPE_TRANSPORT_IND: Not Reported
 CONSTYPE_UTILITY_DESCRIPTION: Not Reported
 CONSTYPE_UTILITY_IND: Not Reported
 CONSTYPE_WATER_SEWER_IND: Not Reported

DIR_DISCHARGE_USWATER_IND: Not Reported
 RECEIVING_WATER_NAME: Not Reported
 CERTIFIER_NAME: Not Reported
 CERTIFIER_TITLE: Not Reported
 CERTIFICATION_DATE: Not Reported
 PRIMARY_SIC: 4213-Trucking, Except Local
 SECONDARY_SIC: Not Reported
 TERTIARY_SIC: Not Reported

DATABASE	STATUS	DISTANCE	ELEVATION	MAP ID
County-LUST-Closed-CA	Closed	0.21 miles W	36 ft (0 ft higher than site)	31
SITE NAME			MAPS	ID
			1 , 2 , 3	RO0001439-ALA
ADDRESS			CITY	ZIP
5900 COLISEUM WAY			Oakland	

DETAILS

County: Alameda
 Responsible Agency: Alameda County Environmental Health
 Status: Inactive
 Site ID: SD0001439
 Global ID: T0600100726
 Assigned Name: MAINSITE

DATABASE	STATUS	DISTANCE	ELEVATION	MAP ID
County-Others-CA	Listed	0.21 miles W	36 ft (0 ft higher than site)	31
SITE NAME			MAPS	ID
ROCK TRANSPORT INC			1 , 2 , 3	RO0001439-ALA
ADDRESS			CITY	ZIP
5900 COLISEUM WAY			Oakland	94621

DETAILS				
County: Alameda Type: Contaminated Sites SITE CONTACT: CHU, EVA PE: 5602 Status: case closed				

DATABASE	STATUS	DISTANCE	ELEVATION	MAP ID
FRS-US	Listed	0.21 miles W	36 ft (0 ft higher than site)	31
SITE NAME			MAPS	ID
ROCK TRANSPORT			1 , 2 , 3	110002718079
ADDRESS			CITY	ZIP
5900 COLISEUM WAY			OAKLAND	94621-4042

DETAILS				
FRS_FACILITY_DETAIL_REPORT_URL: http://iaspub.epa.gov/enviro/fii_query_detail.disp_program_facility?p_registry_id=110002718079 CREATE_DATE: 01-MAR-00 UPDATE_DATE: 08-AUG-10 Program System: HWTS-DATAMART, RCRAINFO INTEREST_TYPES: SQG, STATE MASTER				

DATABASE	STATUS	DISTANCE	ELEVATION	MAP ID
Hist-US	No Longer Listed	0.21 miles W	36 ft (0 ft higher than site)	31
SITE NAME			MAPS	ID
ROCK TRANSPORT			1 , 2 , 3	5CB2F9E- CAD981571532
ADDRESS			CITY	ZIP
5900 COLISEUM WAY			OAKLAND	94606

DETAILS

OrgDatabase: RCRA
ArchDate: 3/23/2013

DATABASE	STATUS	DISTANCE	ELEVATION	MAP ID
LUST-Closed-CA	Completed - Case Closed	0.21 miles W	36 ft (0 ft higher than site)	31
SITE NAME			MAPS	ID
ROCK TRANSPORT INC			1 , 2 , 3	T0600100726
ADDRESS			CITY	ZIP
5900 COLISEUM			Oakland	94621

DETAILS

URL: http://geotracker.waterboards.ca.gov/profile_report.asp?global_id=T0600100726
CASE_TYPE: LUST Cleanup Site
Status Date: 1996-03-25 00:00:00
LEAD_AGENCY: ALAMEDA COUNTY LOP
CASEWORKER: Not Reported
LOCAL_AGENCY: Not Reported
RB_CASE_NUMBER: 01-0790
LOC_CASE_NUMBER: RO0001439
FILE_LOCATION: Stored electronically as an E-file
POTENTIAL_CONTAMINANTS_OF_CONCERN: Gasoline
POTENTIAL_MEDIA_AFFECTED: Other Groundwater (uses other than drinking water)
SITE_HISTORY: Not Reported
Region: Not Reported
MTBE DATE: Not Reported
GW CONC (PPB): Not Reported
MATRIX: Not Reported
Date: 1950-01-01 00:00:00
Action Type: REMEDIATION
ACTION: Excavation

Date: 1950-01-01 00:00:00
Action Type: Other
ACTION: Leak Reported

Date: 1990-07-10 00:00:00
Action Type: Not Reported
ACTION: Open - Case Begin Date

Date: 1996-03-25 00:00:00
Action Type: Not Reported
ACTION: Completed - Case Closed

DATABASE	STATUS	DISTANCE	ELEVATION	MAP ID
NPDES-CA	Listed	0.21 miles W	36 ft (0 ft higher than site)	31
SITE NAME			MAPS	ID
Asphalt Shingle Recyclers			1 , 2 , 3	22276
ADDRESS			CITY	ZIP
5900 Coliseum Wy			Oakland	94621

DETAILS

DISCHARGER: Asphalt Shingle Recyclers LLC
DISCHARGER ID: 0
RM STATUS: Active
REGION CODE: 2
REG MEAS ID: 426241
ORDER NUMBER: 97-03-DWQ
NPDES NUMBER: CAS000001
REG MEAS TYPE: Enrollee
FACILITY PLACE ID: Not Reported
WDID: 2 011023602
PROGRAM: Industrial
ADOPTION DATE: Not Reported
EFFECTIVE DATE: 4/17/2012
EXPIRATION DATE: Not Reported
TERMINATION DATE: Not Reported
COUNTY: Alameda
DISCHARGER STREET ADDRESS: 5731 Wildwood Dr
DISCHARGER CITY: Redding
DISCHARGER STATE: California
DISCHARGER ZIP CODE: 96001

DATABASE	STATUS	DISTANCE	ELEVATION	MAP ID
NPDES-SW	Listed	0.21 miles W	36 ft (0 ft higher than site)	31
SITE NAME			MAPS	ID
Asphalt Shingle Recyclers			1 , 2 , 3	426241
ADDRESS			CITY	ZIP
5900 Coliseum Wy			Oakland	94621

DETAILS

REG_MEAS_TYPE: Industrial
 WDID: 2 011023602
 RECEIVED_DATE: 4/17/2012
 PROCESSED_DATE: 4/17/2012
 TERMINATION_DATE: Not Reported
 STATUS_CODE_NAME: Active
 STATUS_DATE: 4/17/2012
 REGION: 2
 COUNTY_CODE: 1
 PLACE_SIZE: 1
 PLACE_SIZE_UNIT: Acres
 FACILITY_COUNTY: Alameda
 FACILITY_CONTACT_NAME: Joshua Fookes
 FACILITY_CONTACT_TITLE: Not Reported
 FACILITY_CONTACT_PHONE: 510-636-1166
 FACILITY_CONTACT_PHONE_EXT: Not Reported
 FACILITY_CONTACT_EMAIL: Not Reported
 OPERATOR_NAME: Asphalt Shingle Recyclers LLC
 OPERATOR_ADDRESS: 5731 Wildwood Dr
 OPERATOR_CITY: Redding
 OPERATOR_STATE: California
 OPERATOR_ZIP: 96001
 OPERATOR_CONTACT_NAME: Joshua Fookes
 OPERATOR_CONTACT_TITLE: Not Reported
 OPERATOR_CONTACT_PHONE: 510-636-1166
 OPERATOR_CONTACT_PHONE_EXT: Not Reported
 OPERATOR_CONTACT_EMAIL: Not Reported
 OPERATOR_TYPE: Private Business
 DEVELOPER_NAME: Not Reported
 DEVELOPER_ADDRESS: Not Reported
 DEVELOPER_CITY: Not Reported
 DEVELOPER_STATE: California
 DEVELOPER_ZIP: Not Reported
 DEVELOPER_CONTACT_NAME: Not Reported
 DEVELOPER_CONTACT_TITLE: Not Reported
 CONSTYPE_LINEAR_UTILITY_IND: Not Reported
 EMERGENCY_PHONE_NO: Not Reported
 EMERGENCY_PHONE_EXT: Not Reported
 CONSTYPE_ABOVE_GROUND_IND: Not Reported
 CONSTYPE_BELOW_GROUND_IND: Not Reported
 CONSTYPE_CABLE_LINE_IND: Not Reported
 CONSTYPE_COMM_LINE_IND: Not Reported
 CONSTYPE_COMMERCIAL_IND: Not Reported
 CONSTYPE_ELECTRICAL_LINE_IND: Not Reported
 CONSTYPE_GAS_LINE_IND: Not Reported
 CONSTYPE_INDUSTRIAL_IND: Not Reported
 CONSTYPE_OTHER_DESCRIPTION: Not Reported
 CONSTYPE_OTHER_IND: Not Reported
 CONSTYPE_RECONS_IND: Not Reported
 CONSTYPE_RESIDENTIAL_IND: Not Reported
 CONSTYPE_TRANSPORT_IND: Not Reported
 CONSTYPE_UTILITY_DESCRIPTION: Not Reported
 CONSTYPE_UTILITY_IND: Not Reported
 CONSTYPE_WATER_SEWER_IND: Not Reported

DIR_DISCHARGE_USWATER_IND: N
 RECEIVING_WATER_NAME: Not Reported
 CERTIFIER_NAME: Not Reported
 CERTIFIER_TITLE: Not Reported
 CERTIFICATION_DATE: Not Reported
 PRIMARY_SIC: 5093-Scrap and Waste Materials
 SECONDARY_SIC: Not Reported
 TERTIARY_SIC: Not Reported

DATABASE	STATUS	DISTANCE	ELEVATION	MAP ID
RCRA-US	Listed	0.21 miles W	36 ft (0 ft higher than site)	31
SITE NAME			MAPS	ID
ROCK TRANSPORT			1 , 2 , 3	CAD981571532
ADDRESS			CITY	ZIP
5900 COLISEUM WAY			OAKLAND	94606

DETAILS

Additional details may be found online using the following link:

http://oaspub.epa.gov/enviro/fii_query_dtl.disp_program_facility?pgm_sys_id_in=CAD981571532&pgm_sys_acrnm_in=RCRAINFO

;

Generator Status Universe: SQG

Active Site Indicator: H----

Operator Name: NOT REQUIRED

In Handler Universes: Y

In a Universe: Y

Receive Date: 19860930

Current Site Name: ROCK TRANSPORT

Receive Date: 19960901

Current Site Name: ROCK TRANSPORT

Generator Status Universe: SQG

Active Site Indicator: H----

Operator Name: NOT REQUIRED

In Handler Universes: Y

In a Universe: Y

Generator Status Universe: SQG

Active Site Indicator: H----

Operator Name: NOT REQUIRED

In Handler Universes: Y

In a Universe: Y

Generator Status Universe: SQG

Active Site Indicator: H----

Operator Name: NOT REQUIRED

In Handler Universes: Y

In a Universe: Y

Generator Status Universe: SQG

Active Site Indicator: H----

Operator Name: NOT REQUIRED

In Handler Universes: Y

In a Universe: Y

Receive Date: 19860930

Current Site Name: ROCK TRANSPORT

Receive Date: 19960901

Current Site Name: ROCK TRANSPORT

DATABASE	STATUS	DISTANCE	ELEVATION	MAP ID
SWIS-CA	Listed	0.21 miles W	36 ft (0 ft higher than site)	31
SITE NAME			MAPS	ID
Asphalt Shingle Recyclers, LLC			1 , 2 , 3	01-AA-0305
ADDRESS			CITY	ZIP
5900 Coliseum Way			Oakland	

DETAILS

URL: <http://www.calrecycle.ca.gov/SWFacilities/Directory/01-AA-0305/Detail/>
 Latitude: 37.76055
 Longitude: -122.20892
 GisSource: Map
 County: Alameda
 Operator: Asphalt Shingle Recyclers, LLC
 Op_Phone: 5106361166
 Op_Address1: Joshua Fookes
 Op_City: Oakland
 Op_State: CA
 Op_Zip: 94621
 LandUseName: Industrial,Commercial
 PermitDate: 7/24/2012
 PermitStatus: Notification
 Owner: McCosker Equipment
 Ow_Phone: 9259891011
 Ow_Address1: Dwayne McCosker
 Ow_Address2: 1064 Via Baja
 Ow_City: Lafayette
 Ow_State: CA
 Ow_Zip: 94549
 Category: Transfer/Processing
 UnitNo: 01
 Activity: Inert Debris Type A Proc. Operation
 RegulatoryStatus: Notification
 OperationalStatus: Active
 InspectionFrequency: Quarterly
 AcceptedWaste: Asphalt Shingles,Inert
 ClosureDate: Not Reported
 ClosureType: Not Reported
 Throughput: 1500
 ThroughputUnits: Tons/day
 Capacity: 540000
 CapacityUnits: Tons/year
 Acreage: 1.7
 DisposalAcreage: Not Reported
 RemainingCapacity: Not Reported

DATABASE	STATUS	DISTANCE	ELEVATION	MAP ID
Hist-US	No Longer Listed	0.21 miles S	39 ft (3 ft higher than site)	32
SITE NAME			MAPS	ID
UNITED PLASTICS CORPORATION			1 , 2 , 3	5CB2F9E- CAD009106626
ADDRESS			CITY	ZIP
513 INDEPENDENT RD			OAKLAND	94621
DETAILS				
OrgDatabase: RCRA ArchDate: 3/23/2013				

DATABASE	STATUS	DISTANCE	ELEVATION	MAP ID
RCRA-US	Listed	0.21 miles S	39 ft (3 ft higher than site)	32
SITE NAME			MAPS	ID
UNITED PLASTICS CORPORATION			1 , 2 , 3	CAD009106626
ADDRESS			CITY	ZIP
513 INDEPENDENT RD			OAKLAND	94621

DETAILS

Additional details may be found online using the following link:

http://oaspub.epa.gov/enviro/fii_query_dtl.disp_program_facility?pgm_sys_id_in=CAD009106626&pgm_sys_acrnm_in=RCRAINFO

;
 Generator Status Universe: SQG
 NAICS1: OTHER COMPUTER PERIPHERAL EQUIPMENT MANUFACTURING
 NAICS2: RESIDENTIAL ELECTRIC LIGHTING FIXTURE MANUFACTURING
 Active Site Indicator: H----
 Operator Name: NOT REQUIRED
 In Handler Universes: Y
 In a Universe: Y

Receive Date: 19960901
 Current Site Name: UNITED PLASTICS CORPORATION
 Receive Date: 19800708
 Current Site Name: UNITED PLASTICS CORPORATION

Generator Status Universe: SQG
 NAICS1: OTHER COMPUTER PERIPHERAL EQUIPMENT MANUFACTURING
 NAICS2: RESIDENTIAL ELECTRIC LIGHTING FIXTURE MANUFACTURING
 Active Site Indicator: H----
 Operator Name: NOT REQUIRED
 In Handler Universes: Y
 In a Universe: Y

Generator Status Universe: SQG
 NAICS1: OTHER COMPUTER PERIPHERAL EQUIPMENT MANUFACTURING
 NAICS2: RESIDENTIAL ELECTRIC LIGHTING FIXTURE MANUFACTURING
 Active Site Indicator: H----
 Operator Name: NOT REQUIRED
 In Handler Universes: Y
 In a Universe: Y

Generator Status Universe: SQG
 NAICS1: OTHER COMPUTER PERIPHERAL EQUIPMENT MANUFACTURING
 NAICS2: RESIDENTIAL ELECTRIC LIGHTING FIXTURE MANUFACTURING
 Active Site Indicator: H----
 Operator Name: NOT REQUIRED
 In Handler Universes: Y
 In a Universe: Y

Generator Status Universe: SQG
 NAICS1: OTHER COMPUTER PERIPHERAL EQUIPMENT MANUFACTURING
 NAICS2: RESIDENTIAL ELECTRIC LIGHTING FIXTURE MANUFACTURING
 Active Site Indicator: H----
 Operator Name: NOT REQUIRED
 In Handler Universes: Y
 In a Universe: Y

Receive Date: 19960901
 Current Site Name: UNITED PLASTICS CORPORATION
 Receive Date: 19800708
 Current Site Name: UNITED PLASTICS CORPORATION

DATABASE	STATUS	DISTANCE	ELEVATION	MAP ID
Hist-Trucking	Listed	0.21 miles N	26 ft (10 ft lower than site)	33
SITE NAME			MAPS	ID
Dependable Delivery Service			1 , 2 , 3	32272
ADDRESS			CITY	ZIP
5733 San Leandro St			Oakland	94621
DETAILS				
Sic Code: 4212 Desc: Trucking/Shipping/Delivery, Storage				

DATABASE	STATUS	DISTANCE	ELEVATION	MAP ID
HWIS-CA	Listed	0.21 miles N	26 ft (10 ft lower than site)	33
SITE NAME			MAPS	ID
RONALD HOTHEN			1 , 2 , 3	CAC001060192
ADDRESS			CITY	ZIP
5733 SAN LEANDRO			OAKLAND	94603
DETAILS				
Year: 1996 CAT_DESC: Other empty containers 30 gallons or more CODE_VALUE_DESC: RECYCLER TONS: 5 Year: 1996 CAT_DESC: Unspecified oil-containing waste CODE_VALUE_DESC: RECYCLER TONS: 0.5004				

DATABASE	STATUS	DISTANCE	ELEVATION	MAP ID
HWIS-CA	Listed	0.21 miles N	26 ft (10 ft lower than site)	33
SITE NAME			MAPS	ID
BANK OF AMERICA			1 , 2 , 3	CAC001104256
ADDRESS			CITY	ZIP
5733 SAN LEANDRO ST			OAKLAND	94621
DETAILS				
<p>Year: 1995 CAT_DESC: Contaminated soil from site clean-up CODE_VALUE_DESC: OTHER DISPOSAL TONS: 0.035</p> <p>Year: 1995 CAT_DESC: Aqueous solution with total organic residues less than 10 percent CODE_VALUE_DESC: RECYCLER TONS: 0.4587</p>				

DATABASE	STATUS	DISTANCE	ELEVATION	MAP ID
HWIS-CA	Listed	0.21 miles N	26 ft (10 ft lower than site)	33
SITE NAME			MAPS	ID
PACIFIC AMERICAN SERVICES			1 , 2 , 3	CAC002552319
ADDRESS			CITY	ZIP
5733 san leandro st			OAKLAND	94621
DETAILS				
<p>Year: 2002 CAT_DESC: Other inorganic solid waste CODE_VALUE_DESC: TRANSFER STATION TONS: 3.37</p>				

DATABASE	STATUS	DISTANCE	ELEVATION	MAP ID
Hist-Manufacturing	Listed	0.23 miles S	29 ft (7 ft lower than site)	34
SITE NAME			MAPS	ID
Bay Area Ind Filtration Inc			1 , 2 , 3	22046
ADDRESS			CITY	ZIP
6355 Coliseum Way			Oakland	94621-3793
DETAILS				
No Details Available				

DATABASE	STATUS	DISTANCE	ELEVATION	MAP ID
AFS-US	Listed	0.23 miles W	32 ft (4 ft lower than site)	35
SITE NAME			MAPS	ID
INTERSTATE BRANDS (#81)			1 , 2 , 3	06001R9864
ADDRESS			CITY	ZIP
580 JULIE ANN WAY			OAKLAND	94621

DETAILS

Facility:
 PLANT_ID: 1011290
 EPA_REGION: 09: AZ, CA, HI, NV, AS, GU
 PLANT_COUNTY: 001
 PRIMARY_SIC_CODE: 2051
 SECONDARY_SIC_CODE: Not Reported
 NAICS_CODE: 311812
 AFS_GOV_FACILITY_CODE: Privately Owned/Operated
 FEDERALLY_REPORTABLE: Yes
 EPA_CLASSIFICATION_CODE: Potential uncontrolled emissions < 100 tons/yr
 OPERATING_STATUS: Operating
 EPA_COMPLIANCE_STATUS: Meeting Compliance Schedule
 CURRENT_HPVS: Violation addressed; EPA has lead enforcement
 LOCAL_CONTROL_REGION: 99
 STATE_COMPLIANCE_STATUS: In Compliance – Inspection

Air Program:
 AIR_PROGRAM: CFC Tracking
 AIR_PROGRAM_STATUS: Operating
 EPA_CLASSIFICATION_CODE: Potential uncontrolled emissions < 100 tons/yr
 EPA_COMPLIANCE_STATUS: Meeting Compliance Schedule
 AIR_PROGRAM_CODE_SUBPARTS: Not Reported
 POLLUTANT: Chlorofluorocarbons
 CHEMICAL_ABSTRACT_SERVICE_NMBR: Not Reported
 POLLUTANT_CLASSIFICATION: Potential uncontrolled emissions < 100 tons/yr
 POLLUTANT_COMPLIANCE_STATUS: Meeting Compliance Schedule

Actions:
 Not Reported

DATABASE	STATUS	DISTANCE	ELEVATION	MAP ID
Air-CA	Listed	0.23 miles W	32 ft (4 ft lower than site)	35
SITE NAME			MAPS	ID
HOSTESS BRANDS CORPORATION			1 , 2 , 3	BAY AQMD-ALA-11867
ADDRESS			CITY	ZIP
580 JULIE ANN WAY			OAKLAND	94621

DETAILS

Agency ID Desc: The first portion is the Air Quality District, the second portion is the County, the last is the Facility ID
 Facility ID: 11867
 AIR BASIN: SF
 TOG: 1.08
 ROG: 0.7390096
 CO: 0.256
 NOX: 1.023
 SOX: 0.004
 PM: 0.336950998185117
 PM10: 0.113

DATABASE	STATUS	DISTANCE	ELEVATION	MAP ID
County-LUST-Closed-CA	Closed	0.23 miles W	32 ft (4 ft lower than site)	35
SITE NAME			MAPS	ID
			1 , 2 , 3	RO0000336-ALA
ADDRESS			CITY	ZIP
580 JULIE ANN WAY			Oakland	

DETAILS

County: Alameda
 Responsible Agency: Alameda County Environmental Health
 Status: Inactive
 Site ID: SD0000336
 Global ID: T0600102109
 Assigned Name: MAINSITE

DATABASE	STATUS	DISTANCE	ELEVATION	MAP ID
County-Others-CA	Listed	0.23 miles W	32 ft (4 ft lower than site)	35
SITE NAME			MAPS	ID
COLUMBO BAKERY			1 , 2 , 3	RO0000336-ALA
ADDRESS			CITY	ZIP
580 JULIE ANN WAY			Oakland	94621

DETAILS
<p>County: Alameda Type: Contaminated Sites SITE CONTACT: CHAN, BARNEY PE: 5602 Status: verification monitoring underway</p> <p>Type: Contaminated Sites SITE CONTACT: CHAN, BARNEY PE: 5602 Status: case closed</p>

DATABASE	STATUS	DISTANCE	ELEVATION	MAP ID
FRS-US	Listed	0.23 miles W	32 ft (4 ft lower than site)	35
SITE NAME			MAPS	ID
INTERSTATE BRANDS CORPORATION			1 , 2 , 3	110013331581
ADDRESS			CITY	ZIP
580 JULIE ANN WAY			OAKLAND	94621

DETAILS
<p>FRS_FACILITY_DETAIL_REPORT_URL: http://iaspub.epa.gov/enviro/fii_query_detail.disp_program_facility?p_registry_id=110013331581 CREATE_DATE: 20-NOV-02 UPDATE_DATE: 30-NOV-12 Program System: AIRS/AFS, EIS INTEREST_TYPES: AIR MINOR, CRITERIA AND HAZARDOUS AIR POLLUTANT INVENTORY</p>

DATABASE	STATUS	DISTANCE	ELEVATION	MAP ID
HIST-MTBE-CA	Listed	0.23 miles W	32 ft (4 ft lower than site)	35
SITE NAME			MAPS	ID
COLUMBO BAKERY			1 , 2 , 3	8218-R2
ADDRESS			CITY	ZIP
580 JULIE ANN WY			OAKLAND	94621

DETAILS
Region: 2 - San Francisco County: Alameda Ground Water Detection Limit: 60 Soil Detection Limit: Not Reported MTBE Cnts: 1 MTBE Fuel: 1 Status: 5C MTBE Tested: YES

DATABASE	STATUS	DISTANCE	ELEVATION	MAP ID
Hist-UST-CA	Listed	0.23 miles W	32 ft (4 ft lower than site)	35
SITE NAME			MAPS	ID
COLOMBO BAKING COMPANY			1 , 2 , 3	13645
ADDRESS			CITY	ZIP
580 JULIE ANN WAY			OAKLAND	94621

DETAILS
File Name: 000362F4.TIF Disc Volume: disc15 County: Alameda

DATABASE	STATUS	DISTANCE	ELEVATION	MAP ID
HWIS-CA	Listed	0.23 miles W	32 ft (4 ft lower than site)	35
SITE NAME			MAPS	ID
INTERSTATE BRANDS CORP			1 , 2 , 3	CAC002597745
ADDRESS			CITY	ZIP
580 JULIE ANN WAY			OAKLAND	94621

DETAILS

Year: 2005
 CAT_DESC: Unspecified oil-containing waste
 CODE_VALUE_DESC: LANDFILL
 TONS: 0.62

Year: 2005
 CAT_DESC: Unspecified oil-containing waste
 CODE_VALUE_DESC: DISPOSAL, LAND FILL
 TONS: 0.62

DATABASE	STATUS	DISTANCE	ELEVATION	MAP ID
HWIS-CA	Listed	0.23 miles W	32 ft (4 ft lower than site)	35
SITE NAME			MAPS	ID
COLOMBO BAKERY			1 , 2 , 3	CAL000070728
ADDRESS			CITY	ZIP
580 JULIE ANN WAY			OAKLAND	94621

DETAILS

Year: 1999
 CAT_DESC: Asbestos containing waste
 CODE_VALUE_DESC: DISPOSAL, LAND FILL
 TONS: 0.2107

Year: 1999
 CAT_DESC: Asbestos containing waste
 CODE_VALUE_DESC: LANDFILL
 TONS: 0.2107

Year: 1998
 CAT_DESC: Asbestos containing waste
 CODE_VALUE_DESC: LANDFILL
 TONS: 4.214

Year: 1998
 CAT_DESC: Asbestos containing waste
 CODE_VALUE_DESC: DISPOSAL, LAND FILL
 TONS: 4.214

Year: 1997
 CAT_DESC: Off-specification, aged or surplus organics
 CODE_VALUE_DESC: TREATMENT, INCINERATION
 TONS: 0.5

Year: 1997
 CAT_DESC: Oxygenated solvents (acetone, butanol, ethyl acetate, etc.)
 CODE_VALUE_DESC: RECYCLER
 TONS: 0.9174

Year: 1996
 CAT_DESC: Waste oil and mixed oil
 CODE_VALUE_DESC: RECYCLER
 TONS: 0.3127

Year: 1994
 CAT_DESC: Waste oil and mixed oil
 CODE_VALUE_DESC: RECYCLER
 TONS: 0.271

Year: 1994
 CAT_DESC: Waste oil and mixed oil
 CODE_VALUE_DESC: RECYCLER
 TONS: 0.3961

DATABASE	STATUS	DISTANCE	ELEVATION	MAP ID
HWIS-CA	Listed	0.23 miles W	32 ft (4 ft lower than site)	35
SITE NAME			MAPS	ID
COLOMBO BAKERY			1 , 2 , 3	CAL000171160
ADDRESS			CITY	ZIP
580 JULIE ANN WAY			OAKLAND	94621

DETAILS

Year: 2012
 CAT_DESC: Unspecified solvent mixture
 CODE_VALUE_DESC: STORAGE, BULKING, AND/OR TRANSFER OFF SITE--NO TREATMENT/RECOVERY (H010-H129) OR (H131-H135)
 TONS: 0.05

Year: 2012
 CAT_DESC: Waste oil and mixed oil
 CODE_VALUE_DESC: STORAGE, BULKING, AND/OR TRANSFER OFF SITE--NO TREATMENT/RECOVERY (H010-H129) OR (H131-H135)
 TONS: 0.1976

Year: 2011
 CAT_DESC: Unspecified solvent mixture
 CODE_VALUE_DESC: STORAGE, BULKING, AND/OR TRANSFER OFF SITE--NO TREATMENT/RECOVERY (H010-H129) OR (H131-H135)
 TONS: 0.0375

Year: 2011
 CAT_DESC: Unspecified oil-containing waste
 CODE_VALUE_DESC: STORAGE, BULKING, AND/OR TRANSFER OFF SITE--NO TREATMENT/RECOVERY (H010-H129) OR (H131-H135)
 TONS: 0.4587

Year: 2011
 CAT_DESC: Pesticides and other waste associated with pesticide production
 CODE_VALUE_DESC: STORAGE, BULKING, AND/OR TRANSFER OFF SITE--NO TREATMENT/RECOVERY (H010-H129) OR (H131-H135)
 TONS: 0.004

Year: 2011
 CAT_DESC: Off-specification, aged or surplus organics
 CODE_VALUE_DESC: STORAGE, BULKING, AND/OR TRANSFER OFF SITE--NO TREATMENT/RECOVERY (H010-H129) OR (H131-H135)
 TONS: 0.0363

Year: 2011
 CAT_DESC: Waste oil and mixed oil
 CODE_VALUE_DESC: STORAGE, BULKING, AND/OR TRANSFER OFF SITE--NO TREATMENT/RECOVERY (H010-H129) OR (H131-H135)
 TONS: 0.209

Year: 2011
 CAT_DESC: Waste oil and mixed oil
 CODE_VALUE_DESC: FUEL BLENDING PRIOR TO ENERGY RECOVERY AT ANOTHER SITE
 TONS: 0.209

Year: 2010
 CAT_DESC: Waste oil and mixed oil
 CODE_VALUE_DESC: FUEL BLENDING PRIOR TO ENERGY RECOVERY AT ANOTHER SITE
 TONS: 0.209

Year: 2010
 CAT_DESC: Unspecified solvent mixture
 CODE_VALUE_DESC: STORAGE, BULKING, AND/OR TRANSFER OFF SITE--NO TREATMENT/RECOVERY (H010-H129) OR (H131-H135)
 TONS: 0.1

Year: 2010
 CAT_DESC: Off-specification, aged or surplus organics
 CODE_VALUE_DESC: STORAGE, BULKING, AND/OR TRANSFER OFF SITE--NO TREATMENT/RECOVERY (H010-H129) OR (H131-H135)
 TONS: 0.0495

Year: 2010
 CAT_DESC: Other organic solids

Year: 2010
 CAT_DESC: Waste oil and mixed oil
 CODE_VALUE_DESC: FUEL BLENDING PRIOR TO ENERGY RECOVERY AT ANOTHER SITE
 TONS: 0.209

Year: 2010
 CAT_DESC: Other organic solids
 CODE_VALUE_DESC: STORAGE, BULKING, AND/OR TRANSFER OFF SITE--NO TREATMENT/RECOVERY (H010-H129) OR (H131-H135)
 TONS: 0.7

Year: 2010
 CAT_DESC: Unspecified solvent mixture
 CODE_VALUE_DESC: STORAGE, BULKING, AND/OR TRANSFER OFF SITE--NO TREATMENT/RECOVERY (H010-H129) OR (H131-H135)
 TONS: 0.0625

Year: 2009
 CAT_DESC: Asbestos containing waste
 CODE_VALUE_DESC: LANDFILL OR SURFACE IMPOUNDMENT THAT WILL BE CLOSED AS LANDFILL(TO INCLUDE ON-SITE TREATMENT AND/OR STABILIZATION)
 TONS: 0.4

Year: 2008
 CAT_DESC: Off-specification, aged or surplus organics
 CODE_VALUE_DESC: FUEL BLENDING PRIOR TO ENERGY RECOVERY AT ANOTHER SITE
 TONS: 0.0495

Year: 2008
 CAT_DESC: Unspecified solvent mixture
 CODE_VALUE_DESC: FUEL BLENDING PRIOR TO ENERGY RECOVERY AT ANOTHER SITE
 TONS: 0.108

Year: 2007
 CAT_DESC: Off-specification, aged or surplus organics
 CODE_VALUE_DESC: FUEL BLENDING PRIOR TO ENERGY RECOVERY AT ANOTHER SITE
 TONS: 0.08

Year: 2007
 CAT_DESC: Other organic solids
 CODE_VALUE_DESC: STORAGE, BULKING, AND/OR TRANSFER OFF SITE--NO TREATMENT/RECOVERY (H010-H129) OR (H131-H135)
 TONS: 0.01

Year: 2006
 CAT_DESC: Empty containers less than 30 gallons
 CODE_VALUE_DESC: FUEL BLENDING PRIOR TO ENERGY RECOVERY AT ANOTHER SITE
 TONS: 0.05

Year: 2006
 CAT_DESC: Empty containers less than 30 gallons
 CODE_VALUE_DESC: STORAGE, BULKING, AND/OR TRANSFER OFF SITE--NO TREATMENT/RECOVERY (H010-H129) OR (H131-H135)
 TONS: 0.05

Year: 2006
 CAT_DESC: Off-specification, aged or surplus organics

CODE_VALUE_DESC: FUEL BLENDING PRIOR TO ENERGY RECOVERY AT ANOTHER SITE
 TONS: 0.06

DATABASE	STATUS	DISTANCE	ELEVATION	MAP ID
HWIS-CA	Listed	0.23 miles W	32 ft (4 ft lower than site)	35
SITE NAME			MAPS	ID
COLOMBO BAKING CO			1 , 2 , 3	CAL000176216
ADDRESS			CITY	ZIP
580 JULIE ANN WAY			OAKLAND	94621

DETAILS

Year: 2009
 CAT_DESC: Other organic solids
 CODE_VALUE_DESC: STORAGE, BULKING, AND/OR TRANSFER OFF SITE--NO TREATMENT/RECOVERY (H010-H129) OR (H131-H135)
 TONS: 0.05

Year: 2009
 CAT_DESC: Waste oil and mixed oil
 CODE_VALUE_DESC: FUEL BLENDING PRIOR TO ENERGY RECOVERY AT ANOTHER SITE
 TONS: 0.209

Year: 2009
 CAT_DESC: Off-specification, aged or surplus organics
 CODE_VALUE_DESC: OTHER RECOVERY OF RECLAMATION FOR REUSE INCLUDING ACID REGENERATION, ORGANICS RECOVERY ECT
 TONS: 0.0495

Year: 2009
 CAT_DESC: Polychlorinated biphenyls and material containing PCBs
 CODE_VALUE_DESC: STORAGE, BULKING, AND/OR TRANSFER OFF SITE--NO TREATMENT/RECOVERY (H010-H129) OR (H131-H135)
 TONS: 0.07934

Year: 2009
 CAT_DESC: Empty containers less than 30 gallons
 CODE_VALUE_DESC: STORAGE, BULKING, AND/OR TRANSFER OFF SITE--NO TREATMENT/RECOVERY (H010-H129) OR (H131-H135)
 TONS: 0.0375

Year: 2006
 CAT_DESC: Off-specification, aged or surplus inorganics
 CODE_VALUE_DESC: RECYCLER
 TONS: 0.06

Year: 2006
 CAT_DESC: Other organic solids
 CODE_VALUE_DESC: STORAGE, BULKING, AND/OR TRANSFER OFF SITE--NO TREATMENT/RECOVERY (H010-H129) OR (H131-H135)
 TONS: 0.1

Year: 2006
 CAT_DESC: Other organic solids
 CODE_VALUE_DESC: TRANSFER STATION
 TONS: 0.45

Year: 2006
 CAT_DESC: Unspecified organic liquid mixture
 CODE_VALUE_DESC: RECYCLER
 TONS: 0.18

Year: 2006
 CAT_DESC: Waste oil and mixed oil
 CODE_VALUE_DESC: RECYCLER
 TONS: 0.75

Year: 2006
 CAT_DESC: Unspecified oil-containing waste
 CODE_VALUE_DESC: RECYCLER
 TONS: 0.37

Year: 2005
 CAT_DESC: Unspecified oil-containing waste
 CODE_VALUE_DESC: RECYCLER
 TONS: 0.39

Year: 2003
 CAT_DESC: Liquids with halogenated organic compounds >= 1,000 Mg./L
 CODE_VALUE_DESC: TRANSFER STATION
 TONS: 0.32

Year: 2002
 CAT_DESC: Liquids with halogenated organic compounds >= 1,000 Mg./L
 CODE_VALUE_DESC: TRANSFER STATION
 TONS: 0.08

Year: 2002
 CAT_DESC: Liquids with halogenated organic compounds >= 1,000 Mg./L
 CODE_VALUE_DESC: TRANSFER STATION
 TONS: 0.11

Year: 2002
 CAT_DESC: Liquids with halogenated organic compounds >= 1,000 Mg./L
 CODE_VALUE_DESC: TRANSFER STATION
 TONS: 0.1

Year: 2002
 CAT_DESC: Liquids with halogenated organic compounds >= 1,000 Mg./L
 CODE_VALUE_DESC: TRANSFER STATION
 TONS: 0.1

Year: 2002
 CAT_DESC: Liquids with halogenated organic compounds >= 1,000 Mg./L
 CODE_VALUE_DESC: TRANSFER STATION
 TONS: 0.1

Year: 2002
 CAT_DESC: Liquids with halogenated organic compounds >= 1,000 Mg./L
 CODE_VALUE_DESC: TRANSFER STATION
 TONS: 0.09

Year: 2001
 CAT_DESC: Liquids with halogenated organic compounds >= 1,000 Mg./L
 CODE_VALUE_DESC: TRANSFER STATION
 TONS: 0.73

Year: 2001
 CAT_DESC: Unspecified organic liquid mixture
 CODE_VALUE_DESC: OTHER DISPOSAL
 TONS: 0.33

Year: 2000
 CAT_DESC: Liquids with halogenated organic compounds >= 1,000 Mg./L
 CODE_VALUE_DESC: TRANSFER STATION
 TONS: 0.17

DATABASE	STATUS	DISTANCE	ELEVATION	MAP ID
HWIS-CA	Listed	0.23 miles W	32 ft (4 ft lower than site)	35
SITE NAME			MAPS	ID
HOSTESS BRANDS CORP COLOMBO BAKERY			1 , 2 , 3	CAP000233221
ADDRESS			CITY	ZIP
580 JULIE ANN WAY			OAKLAND	94621
DETAILS				
<p>Year: 2012 CAT_DESC: Unspecified aqueous solution CODE_VALUE_DESC: STORAGE, BULKING, AND/OR TRANSFER OFF SITE--NO TREATMENT/RECOVERY (H010-H129) OR (H131-H135) TONS: 0.336</p> <p>Year: 2012 CAT_DESC: Unspecified solvent mixture CODE_VALUE_DESC: STORAGE, BULKING, AND/OR TRANSFER OFF SITE--NO TREATMENT/RECOVERY (H010-H129) OR (H131-H135) TONS: 0.173</p> <p>Year: 2012 CAT_DESC: Unspecified organic liquid mixture CODE_VALUE_DESC: STORAGE, BULKING, AND/OR TRANSFER OFF SITE--NO TREATMENT/RECOVERY (H010-H129) OR (H131-H135) TONS: 0.0102</p> <p>Year: 2012 CAT_DESC: Waste oil and mixed oil CODE_VALUE_DESC: STORAGE, BULKING, AND/OR TRANSFER OFF SITE--NO TREATMENT/RECOVERY (H010-H129) OR (H131-H135) TONS: 0.722</p>				

DATABASE	STATUS	DISTANCE	ELEVATION	MAP ID
LUST-Closed-CA	Completed - Case Closed	0.23 miles W	32 ft (4 ft lower than site)	35
SITE NAME			MAPS	ID
COLUMBO BAKERY			1 , 2 , 3	T0600102109
ADDRESS			CITY	ZIP
580 JULIE ANN			Oakland	94621

DETAILS

URL: http://geotracker.waterboards.ca.gov/profile_report.asp?global_id=T0600102109
 CASE_TYPE: LUST Cleanup Site
 Status Date: 2006-06-06 00:00:00
 LEAD_AGENCY: ALAMEDA COUNTY LOP
 CASEWORKER: Not Reported
 LOCAL_AGENCY: Not Reported
 RB_CASE_NUMBER: 01-2293
 LOC_CASE_NUMBER: RO0000336
 FILE_LOCATION: Stored electronically as an E-file
 POTENTIAL_CONTAMINANTS_OF_CONCERN: Gasoline
 POTENTIAL_MEDIA_AFFECTED: Other Groundwater (uses other than drinking water)
 SITE_HISTORY: Not Reported
 Region: Not Reported
 MTBE DATE: Not Reported
 GW CONC (PPB): Not Reported
 MATRIX: Not Reported
 Date: 1950-01-01 00:00:00
 Action Type: Other
 ACTION: Leak Discovery

 Date: 1950-01-01 00:00:00
 Action Type: Other
 ACTION: Leak Reported

 Date: 1950-01-01 00:00:00
 Action Type: REMEDIATION
 ACTION: Excavation

 Date: 1995-09-15 00:00:00
 Action Type: Not Reported
 ACTION: Open - Case Begin Date

 Date: 1995-10-20 00:00:00
 Action Type: Not Reported
 ACTION: Open - Verification Monitoring

 Date: 2006-06-06 00:00:00
 Action Type: Not Reported
 ACTION: Completed - Case Closed

DATABASE	STATUS	DISTANCE	ELEVATION	MAP ID
NPDES-CA	Listed	0.23 miles W	32 ft (4 ft lower than site)	35
SITE NAME			MAPS	ID
Interstate Brands Crop			1 , 2 , 3	4050
ADDRESS			CITY	ZIP
580 Julie Ann Way			Oakland	94621
DETAILS				
DISCHARGER: Hostess Brands DISCHARGER ID: 0 RM STATUS: Terminated REGION CODE: 2 REG MEAS ID: 181067 ORDER NUMBER: 97-03-DWQ NPDES NUMBER: CAS000001 REG MEAS TYPE: Enrollee FACILITY PLACE ID: Not Reported WDID: 2 01I013954 PROGRAM: Industrial ADOPTION DATE: Not Reported EFFECTIVE DATE: 5/1/1998 EXPIRATION DATE: Not Reported TERMINATION DATE: 5/3/2013 COUNTY: Alameda DISCHARGER STREET ADDRESS: 2330 Ripple St DISCHARGER CITY: Los Angeles DISCHARGER STATE: California DISCHARGER ZIP CODE: 90039				

DATABASE	STATUS	DISTANCE	ELEVATION	MAP ID
NPDES-SW	Listed	0.23 miles W	32 ft (4 ft lower than site)	35
SITE NAME			MAPS	ID
Interstate Brands Crop			1 , 2 , 3	181067
ADDRESS			CITY	ZIP
580 Julie Ann Way			Oakland	94621

DETAILS

REG_MEAS_TYPE: Industrial
 WDID: 2 011013954
 RECEIVED_DATE: 5/9/2008
 PROCESSED_DATE: 5/1/1998
 TERMINATION_DATE: 05/03/2013
 STATUS_CODE_NAME: Terminated
 STATUS_DATE: 5/10/2013
 REGION: 2
 COUNTY_CODE: 1
 PLACE_SIZE: 157865
 PLACE_SIZE_UNIT: Acres
 FACILITY_COUNTY: Alameda
 FACILITY_CONTACT_NAME: Edward Brown
 FACILITY_CONTACT_TITLE: Not Reported
 FACILITY_CONTACT_PHONE: 510-635-4343
 FACILITY_CONTACT_PHONE_EXT: 293
 FACILITY_CONTACT_EMAIL: edward.brown@hostessbrands.com
 OPERATOR_NAME: Hostess Brands
 OPERATOR_ADDRESS: 2330 Ripple St
 OPERATOR_CITY: Los Angeles
 OPERATOR_STATE: California
 OPERATOR_ZIP: 90039
 OPERATOR_CONTACT_NAME: David Graves
 OPERATOR_CONTACT_TITLE: Not Reported
 OPERATOR_CONTACT_PHONE: 951-751-2080
 OPERATOR_CONTACT_PHONE_EXT: 119
 OPERATOR_CONTACT_EMAIL: dave.graves@hostessbrands.com
 OPERATOR_TYPE: Private Business
 DEVELOPER_NAME: Not Reported
 DEVELOPER_ADDRESS: Not Reported
 DEVELOPER_CITY: Not Reported
 DEVELOPER_STATE: California
 DEVELOPER_ZIP: Not Reported
 DEVELOPER_CONTACT_NAME: Not Reported
 DEVELOPER_CONTACT_TITLE: Not Reported
 CONSTYPE_LINEAR_UTILITY_IND: Not Reported
 EMERGENCY_PHONE_NO: 510-568-5511
 EMERGENCY_PHONE_EXT: Not Reported
 CONSTYPE_ABOVE_GROUND_IND: Not Reported
 CONSTYPE_BELOW_GROUND_IND: Not Reported
 CONSTYPE_CABLE_LINE_IND: Not Reported
 CONSTYPE_COMM_LINE_IND: Not Reported
 CONSTYPE_COMMERCIAL_IND: Not Reported
 CONSTYPE_ELECTRICAL_LINE_IND: Not Reported
 CONSTYPE_GAS_LINE_IND: Not Reported
 CONSTYPE_INDUSTRIAL_IND: Not Reported
 CONSTYPE_OTHER_DESCRIPTION: Not Reported
 CONSTYPE_OTHER_IND: Not Reported
 CONSTYPE_RECONS_IND: Not Reported
 CONSTYPE_RESIDENTIAL_IND: Not Reported
 CONSTYPE_TRANSPORT_IND: Not Reported
 CONSTYPE_UTILITY_DESCRIPTION: Not Reported
 CONSTYPE_UTILITY_IND: Not Reported
 CONSTYPE_WATER_SEWER_IND: Not Reported

DIR_DISCHARGE_USWATER_IND: Not Reported
 RECEIVING_WATER_NAME: San Francisco Bay
 CERTIFIER_NAME: Not Reported
 CERTIFIER_TITLE: Not Reported
 CERTIFICATION_DATE: Not Reported
 PRIMARY_SIC: 2051-Bread and Other Bakery Products, Except Cookies and Crackers
 SECONDARY_SIC: Not Reported
 TERTIARY_SIC: Not Reported

DATABASE	STATUS	DISTANCE	ELEVATION	MAP ID
Air-CA	Listed	0.24 miles NE	36 ft (0 ft higher than site)	36
SITE NAME			MAPS	ID
AC TRANSIT DISTRICT			1 , 2 , 3	BAY AQMD-ALA-2899
ADDRESS			CITY	ZIP
1100 SEMINARY AVE			OAKLAND	94621

DETAILS

Agency ID Desc: The first portion is the Air Quality District, the second portion is the County, the last is the Facility ID
 Facility ID: 2899
 AIR BASIN: SF
 TOG: 0.028
 ROG: 0.0233346
 CO: 0.011
 NOX: 0.049
 SOX: 0
 PM: 4.0983606557377E-03
 PM10: 0.004

DATABASE	STATUS	DISTANCE	ELEVATION	MAP ID
CHMIRS-CA	Listed	0.24 miles NE	36 ft (0 ft higher than site)	36
SITE NAME			MAPS	ID
alameda contracosta transit			1 , 2 , 3	608653
ADDRESS			CITY	ZIP
1100 seminary ave			oakland	

DETAILS

Control#: 3031
 Notified Date: 7/8/1994 10:29:20 AM
 Substance: diesel
 Quantity: Not Reported
 Type: PETROLEUM
 Description: bus broke off fuel tank plug while in the shop, spilled fuel in the shop and adjacent parking lot until they could get it over barrel in a sump pit to catch the rest, no drains
 Contained: NO
 Water?: NO
 Water Way: Not Reported
 County: ALAMEDA
 Incident Date: 0200 8 jul 94
 Time: Not Reported
 Spill Site: IND PLT
 Site: Not Reported
 Injuries: NO
 Fataals: NO
 Evacs: NO
 Cleanup: Not Reported
 Admin Agency: Not Reported
 Bbls: Not Reported
 Cups: Not Reported
 Cu#Ft#: Not Reported
 Gals: Not Reported
 Grams: Not Reported
 Lbs: Not Reported
 Liters: Not Reported
 Oz#: Not Reported
 Pts#: Not Reported
 Qts#: Not Reported
 Sheen: Not Reported
 Tons: Not Reported
 Unknown: Not Reported
 Amount: 30-50 gal

DATABASE	STATUS	DISTANCE	ELEVATION	MAP ID
County-LUST-Open-CA	Open	0.24 miles NE	36 ft (0 ft higher than site)	36
SITE NAME			MAPS	ID
			1 , 2 , 3	RO0000296-ALA
ADDRESS			CITY	ZIP
1100 SEMINARY AVE			Oakland	

DETAILS				
County: Alameda Responsible Agency: Alameda County Environmental Health Status: Active Site ID: SD0000296 Global ID: T0600102158 Assigned Name: MAINSITE				

DATABASE	STATUS	DISTANCE	ELEVATION	MAP ID
County-Others-CA	Listed	0.24 miles NE	36 ft (0 ft higher than site)	36
SITE NAME			MAPS	ID
AC TRANSIT			1 , 2 , 3	RO0000296-ALA
ADDRESS			CITY	ZIP
1100 SEMINARY AVE			Oakland	94621

DETAILS				
County: Alameda Type: Contaminated Sites SITE CONTACT: ((RWQCB)) PE: 5602 Status: case transferred				
Type: Contaminated Sites SITE CONTACT: ((RWQCB)) PE: 5602 Status: remediation plan				

DATABASE	STATUS	DISTANCE	ELEVATION	MAP ID
ENF-CA	Listed	0.24 miles NE	36 ft (0 ft higher than site)	36
SITE NAME			MAPS	ID
AC TRANSIT			1 , 2 , 3	T0600102158
ADDRESS			CITY	ZIP
1100 SEMINARY AVENUE			Oakland	94621

DETAILS

COUNTY: Alameda
 SITE_HISTORY: In September 1986 a preliminary site assessment was conducted prior to site redevelopment and significantly elevated levels of hydrocarbon contamination were detected in soil beneath the site. In January several USTs were removed and groundwater monitorin
 CASE_TYPE: LUST Cleanup Site
 STATUS: Open - Site Assessment
 LEAD_AGENCY: SAN FRANCISCO BAY RWQCB (REGION 2)
 CASEWORKER: REL
 LOCAL_AGENCY: Not Reported
 RB_CASE_NUMBER: 01-2348
 LOC_CASE_NUMBER: Not Reported
 FILE_LOCATION: Stored electronically as an E-file
 POTENTIAL_CONTAMINANTS_OF_CONCERN: Benzene, Diesel, Gasoline
 POTENTIAL_MEDIA_AFFECTED: Other Groundwater (uses other than drinking water)
 ACTION_TYPE: ENFORCEMENT
 Action Date: 2009-07-24
 ACTION: Staff Letter - #20090724

Action Date: 2001-06-26
 ACTION: Staff Letter

Action Date: 2012-04-06
 ACTION: Referral to Regional Board - #20120406

Action Date: 2013-11-25
 ACTION: 13267 Requirement

Action Date: 2013-12-17
 ACTION: Notification - Public Notice of ROD/RAP/CAP

Action Date: 2012-09-18
 ACTION: Staff Letter

Action Date: 2013-10-14
 ACTION: Staff Letter

Action Date: 2012-10-09
 ACTION: Site Visit / Inspection / Sampling

Action Date: 2013-06-07
 ACTION: 13267 Requirement

Action Date: 2013-07-12
 ACTION: 13267 Requirement

Action Date: 1998-04-24
 ACTION: Notice of Violation

Action Date: 2009-12-01
 ACTION: File review

Action Date: 2013-01-02
 ACTION: 13267 Requirement

Action Date: 2013-01-16

ACTION: File Review - Closure

Action Date: 2012-10-10
ACTION: 13267 Requirement

Action Date: 2012-08-20
ACTION: Staff Letter

DATABASE	STATUS	DISTANCE	ELEVATION	MAP ID
FRS-US	Listed	0.24 miles NE	36 ft (0 ft higher than site)	36
SITE NAME			MAPS	ID
A C TRANSIT DISTRICT			1 , 2 , 3	110013833450
ADDRESS			CITY	ZIP
1100 SEMINARY AVE			OAKLAND	94621-

DETAILS

FRS_FACILITY_DETAIL_REPORT_URL: http://iaspub.epa.gov/enviro/fii_query_detail.disp_program_facility?p_registry_id=110013833450
 CREATE_DATE: 02-APR-03
 UPDATE_DATE: 02-JUL-13
 Program System: BR, EIS, HWTS-DATAMART, RCRAINFO
 INTEREST_TYPES: CRITERIA AND HAZARDOUS AIR POLLUTANT INVENTORY, HAZARDOUS WASTE BIENNIAL REPORTER, LQG, STATE MASTER

DATABASE	STATUS	DISTANCE	ELEVATION	MAP ID
Hist-CA	No Longer Listed	0.24 miles NE	36 ft (0 ft higher than site)	36
SITE NAME			MAPS	ID
CHEVRON OAKLAND HYDROGEN STATION			1 , 2 , 3	54FDFFFA-CAL000333310
ADDRESS			CITY	ZIP
1100 SEMINARY AVE			OAKLAND	94621

DETAILS
Previous List: HWIS-CA Archived: 4/2/2012

DATABASE	STATUS	DISTANCE	ELEVATION	MAP ID
HIST-MTBE-CA	Listed	0.24 miles NE	36 ft (0 ft higher than site)	36
SITE NAME			MAPS	ID
AC TRANSIT			1 , 2 , 3	7979-R2
ADDRESS			CITY	ZIP
1100 SEMINARY AVE			OAKLAND	94621

DETAILS
Region: 2 - San Francisco County: Alameda Ground Water Detection Limit: 25 Soil Detection Limit: Not Reported MTBE Cnts: 1 MTBE Fuel: 1 Status: 1 MTBE Tested: YES

DATABASE	STATUS	DISTANCE	ELEVATION	MAP ID
Hist-UST-CA	Listed	0.24 miles NE	36 ft (0 ft higher than site)	36
SITE NAME			MAPS	ID
SEMINARY DIVISION NO 4			1 , 2 , 3	55088
ADDRESS			CITY	ZIP
1100 SEMINARY AVENUE			OAKLAND	94621

DETAILS

File Name: 00035CF3.TIF
 Disc Volume: disc15
 County: Alameda

DATABASE	STATUS	DISTANCE	ELEVATION	MAP ID
HWIS-CA	Listed	0.24 miles NE	36 ft (0 ft higher than site)	36
SITE NAME			MAPS	ID
ALAMEDA CONTRA COSTA TRANSIT			1 , 2 , 3	CAL000021471
ADDRESS			CITY	ZIP
1100 SEMINARY			OAKLAND	94603

DETAILS

Year: 1997
 CAT_DESC: Other inorganic solid waste
 CODE_VALUE_DESC: TRANSFER STATION
 TONS: 0.25

Year: 1997
 CAT_DESC: Contaminated soil from site clean-up
 CODE_VALUE_DESC: TRANSFER STATION
 TONS: 1

Year: 1997
 CAT_DESC: Unspecified oil-containing waste
 CODE_VALUE_DESC: TRANSFER STATION
 TONS: 4.15

Year: 1996
 CAT_DESC: Oxygenated solvents (acetone, butanol, ethyl acetate, etc.)
 CODE_VALUE_DESC: TRANSFER STATION
 TONS: 0.1042

Year: 1996
 CAT_DESC: Waste oil and mixed oil
 CODE_VALUE_DESC: TRANSFER STATION
 TONS: 0.1876

Year: 1996
 CAT_DESC: Unspecified solvent mixture
 CODE_VALUE_DESC: TRANSFER STATION
 TONS: 0.075

Year: 1996
 CAT_DESC: Unspecified oil-containing waste
 CODE_VALUE_DESC: TRANSFER STATION
 TONS: 1.0882

Year: 1996
 CAT_DESC: Unspecified oil-containing waste
 CODE_VALUE_DESC: RECYCLER
 TONS: 10.2163

Year: 1995
 CAT_DESC: Unspecified oil-containing waste
 CODE_VALUE_DESC: RECYCLER
 TONS: 1.25

Year: 1995
 CAT_DESC: Unspecified oil-containing waste
 CODE_VALUE_DESC: OTHER DISPOSAL
 TONS: 1.55

Year: 1995
 CAT_DESC: Waste oil and mixed oil
 TONS: 15.012

Year: 1995
 CAT_DESC: Waste oil and mixed oil
 CODE_VALUE_DESC: RECYCLER
 TONS: 15.012

Year: 1995
 CAT_DESC: Unspecified oil-containing waste
 TONS: 10.425

Year: 1995
 CAT_DESC: Unspecified oil-containing waste
 CODE_VALUE_DESC: RECYCLER
 TONS: 161.796

Year: 1995
 CAT_DESC: Waste oil and mixed oil
 CODE_VALUE_DESC: RECYCLER
 TONS: 11.5925

Year: 1994
 CAT_DESC: Unspecified oil-containing waste
 CODE_VALUE_DESC: OTHER DISPOSAL
 TONS: 0.75

Year: 1994
 CAT_DESC: Unspecified solvent mixture
 CODE_VALUE_DESC: TRANSFER STATION
 TONS: 0.2085

Year: 1994
 CAT_DESC: Hydrocarbon solvents (benzene, hexane, Stoddard, Etc.)
 CODE_VALUE_DESC: TRANSFER STATION
 TONS: 0.2293

Year: 1994
 CAT_DESC: Unspecified oil-containing waste
 CODE_VALUE_DESC: RECYCLER
 TONS: 377.9186

Year: 1994
 CAT_DESC: Unspecified oil-containing waste
 TONS: 81.1648

Year: 1994
 CAT_DESC: Waste oil and mixed oil
 CODE_VALUE_DESC: RECYCLER
 TONS: 9.5076

Year: 1994
 CAT_DESC: Unspecified oil-containing waste
 CODE_VALUE_DESC: TRANSFER STATION
 TONS: 0.2293

Year: 1993
 CAT_DESC: Unspecified oil-containing waste
 CODE_VALUE_DESC: TRANSFER STATION
 TONS: 0.53

Year: 1993
 CAT_DESC: Unspecified oil-containing waste
 CODE_VALUE_DESC: RECYCLER
 TONS: 177.642

Year: 1993
 CAT_DESC: Unspecified oil-containing waste
 TONS: 29.607

Year: 1993
 CAT_DESC: Hydrocarbon solvents (benzene, hexane, Stoddard, Etc.)
 CODE_VALUE_DESC: TRANSFER STATION
 TONS: 0.834

Year: 1993
 CAT_DESC: Waste oil and mixed oil
 CODE_VALUE_DESC: TRANSFER STATION
 TONS: 0.9799

Year: 1993
 CAT_DESC: Aqueous solution with total organic residues less than 10 percent
 CODE_VALUE_DESC: RECYCLER
 TONS: 118.011

Year: 1993
 CAT_DESC: Aqueous solution with total organic residues less than 10 percent
 TONS: 33.36

Year: 1993
 CAT_DESC: Aqueous solution with total organic residues 10 percent or more
 CODE_VALUE_DESC: RECYCLER
 TONS: 18.765

Year: 1993
 CAT_DESC: Contaminated soil from site clean-up
 CODE_VALUE_DESC: RECYCLER
 TONS: 8.428

DATABASE	STATUS	DISTANCE	ELEVATION	MAP ID
HWIS-CA	Listed	0.24 miles NE	36 ft (0 ft higher than site)	36
SITE NAME			MAPS	ID
CHEVRON OAKLAND HYDROGEN STATION			1 , 2 , 3	CAL000333310
ADDRESS			CITY	ZIP
1100 SEMINARY AVE			OAKLAND	94621

DETAILS

Year: 2010
 CAT_DESC: Other inorganic solid waste
 CODE_VALUE_DESC: LANDFILL OR SURFACE IMPOUNDMENT THAT WILL BE CLOSED AS LANDFILL(TO INCLUDE ON-SITE TREATMENT AND/OR STABILIZATION)
 TONS: 0.97

Year: 2010
 CAT_DESC: Laboratory waste chemicals
 CODE_VALUE_DESC: STORAGE, BULKING, AND/OR TRANSFER OFF SITE--NO TREATMENT/RECOVERY (H010-H129) OR (H131-H135)
 TONS: 0.0145

Year: 2010
 CAT_DESC: Other organic solids
 CODE_VALUE_DESC: STORAGE, BULKING, AND/OR TRANSFER OFF SITE--NO TREATMENT/RECOVERY (H010-H129) OR (H131-H135)
 TONS: 0.185

Year: 2010
 CAT_DESC: Off-specification, aged or surplus organics
 CODE_VALUE_DESC: STORAGE, BULKING, AND/OR TRANSFER OFF SITE--NO TREATMENT/RECOVERY (H010-H129) OR (H131-H135)
 TONS: 0.0185

Year: 2010
 CAT_DESC: Other inorganic solid waste
 CODE_VALUE_DESC: INCINERATION--THERMAL DESTRUCTION OTHER THAN USE AS A FUEL
 TONS: 0.2

Year: 2010
 CAT_DESC: Other inorganic solid waste
 CODE_VALUE_DESC: INCINERATION--THERMAL DESTRUCTION OTHER THAN USE AS A FUEL
 TONS: 0.4

Year: 2010
 CAT_DESC: Other inorganic solid waste
 CODE_VALUE_DESC: INCINERATION--THERMAL DESTRUCTION OTHER THAN USE AS A FUEL
 TONS: 0.0335

Year: 2010
 CAT_DESC: Laboratory waste chemicals
 CODE_VALUE_DESC: INCINERATION--THERMAL DESTRUCTION OTHER THAN USE AS A FUEL
 TONS: 0.016

Year: 2010
 CAT_DESC: Other inorganic solid waste
 CODE_VALUE_DESC: INCINERATION--THERMAL DESTRUCTION OTHER THAN USE AS A FUEL
 TONS: 0.46

Year: 2010
 CAT_DESC: Waste oil and mixed oil
 CODE_VALUE_DESC: INCINERATION--THERMAL DESTRUCTION OTHER THAN USE AS A FUEL
 TONS: 0.045

Year: 2009
 CAT_DESC: Other inorganic solid waste
 CODE_VALUE_DESC: STORAGE, BULKING, AND/OR TRANSFER OFF SITE--NO TREATMENT/RECOVERY (H010-H129) OR (H131-H135)

TONS: 0.165

Year: 2009
 CAT_DESC: Other empty containers 30 gallons or more
 CODE_VALUE_DESC: STORAGE, BULKING, AND/OR TRANSFER OFF SITE--NO TREATMENT/RECOVERY (H010-H129) OR (H131-H135)
 TONS: 0.05

Year: 2009
 CAT_DESC: Other inorganic solid waste
 CODE_VALUE_DESC: LANDFILL OR SURFACE IMPOUNDMENT THAT WILL BE CLOSED AS LANDFILL(TO INCLUDE ON-SITE TREATMENT AND/OR STABILIZATION)
 TONS: 0.075

Year: 2009
 CAT_DESC: Other inorganic solid waste
 CODE_VALUE_DESC: METALS RECOVERY INCLUDING RETORING,SMELTING,CHEMICALS,ECT
 TONS: 0.01

DATABASE	STATUS	DISTANCE	ELEVATION	MAP ID
HWIS-CA	Listed	0.24 miles NE	36 ft (0 ft higher than site)	36
SITE NAME			MAPS	ID
A C TRANSIT			1 , 2 , 3	CAR000008714
ADDRESS			CITY	ZIP
1100 SEMINARY AVE			OAKLAND	94621

DETAILS

Year: 2012
 CAT_DESC: Other organic solids
 TONS: 5.0015

Year: 2012
 CAT_DESC: Oxygenated solvents (acetone, butanol, ethyl acetate, etc.)
 CODE_VALUE_DESC: STORAGE, BULKING, AND/OR TRANSFER OFF SITE--NO TREATMENT/RECOVERY (H010-H129) OR (H131-H135)
 TONS: 0.018

Year: 2012
 CAT_DESC: Unspecified solvent mixture
 CODE_VALUE_DESC: STORAGE, BULKING, AND/OR TRANSFER OFF SITE--NO TREATMENT/RECOVERY (H010-H129) OR (H131-H135)
 TONS: 0.1

Year: 2012
 CAT_DESC: Unspecified organic liquid mixture
 CODE_VALUE_DESC: STORAGE, BULKING, AND/OR TRANSFER OFF SITE--NO TREATMENT/RECOVERY (H010-H129) OR (H131-H135)
 TONS: 0.15

Year: 2012
 CAT_DESC: Other inorganic solid waste
 CODE_VALUE_DESC: STORAGE, BULKING, AND/OR TRANSFER OFF SITE--NO TREATMENT/RECOVERY (H010-H129) OR (H131-H135)
 TONS: 1.013

Year: 2012
 CAT_DESC: Unspecified oil-containing waste
 CODE_VALUE_DESC: STORAGE, BULKING, AND/OR TRANSFER OFF SITE--NO TREATMENT/RECOVERY (H010-H129) OR (H131-H135)
 TONS: 19.6407

Year: 2012
 CAT_DESC: Other inorganic solid waste
 CODE_VALUE_DESC: STORAGE, BULKING, AND/OR TRANSFER OFF SITE--NO TREATMENT/RECOVERY (H010-H129) OR (H131-H135)
 TONS: 0.165

Year: 2012
 CAT_DESC: Oil/water separation sludge
 TONS: 9.8455

Year: 2012
 CAT_DESC: Unspecified solvent mixture
 CODE_VALUE_DESC: STORAGE, BULKING, AND/OR TRANSFER OFF SITE--NO TREATMENT/RECOVERY (H010-H129) OR (H131-H135)
 TONS: 0.25

Year: 2011
 CAT_DESC: Other organic solids
 TONS: 3.1

Year: 2011
 CAT_DESC: Off-specification, aged or surplus organics
 CODE_VALUE_DESC: STORAGE, BULKING, AND/OR TRANSFER OFF SITE--NO TREATMENT/RECOVERY (H010-H129) OR (H131-H135)
 TONS: 0.075

Year: 2011
 CAT_DESC: Other organic solids

TONS: 3.1

Year: 2011

CAT_DESC: Oil/water separation sludge

TONS: 11.6

Year: 2011

CAT_DESC: Oil/water separation sludge

TONS: 11.6

Year: 2011

CAT_DESC: Off-specification, aged or surplus organics

CODE_VALUE_DESC: STORAGE, BULKING, AND/OR TRANSFER OFF SITE--NO TREATMENT/RECOVERY (H010-H129) OR (H131-H135)

TONS: 0.02

Year: 2011

CAT_DESC: Off-specification, aged or surplus organics

CODE_VALUE_DESC: STORAGE, BULKING, AND/OR TRANSFER OFF SITE--NO TREATMENT/RECOVERY (H010-H129) OR (H131-H135)

TONS: 0.02

Year: 2011

CAT_DESC: Unspecified solvent mixture

CODE_VALUE_DESC: STORAGE, BULKING, AND/OR TRANSFER OFF SITE--NO TREATMENT/RECOVERY (H010-H129) OR (H131-H135)

TONS: 0.075

Year: 2011

CAT_DESC: Unspecified solvent mixture

CODE_VALUE_DESC: STORAGE, BULKING, AND/OR TRANSFER OFF SITE--NO TREATMENT/RECOVERY (H010-H129) OR (H131-H135)

TONS: 0.075

Year: 2011

CAT_DESC: Oxygenated solvents (acetone, butanol, ethyl acetate, etc.)

CODE_VALUE_DESC: STORAGE, BULKING, AND/OR TRANSFER OFF SITE--NO TREATMENT/RECOVERY (H010-H129) OR (H131-H135)

TONS: 0.015

Year: 2011

CAT_DESC: Oxygenated solvents (acetone, butanol, ethyl acetate, etc.)

CODE_VALUE_DESC: STORAGE, BULKING, AND/OR TRANSFER OFF SITE--NO TREATMENT/RECOVERY (H010-H129) OR (H131-H135)

TONS: 0.015

Year: 2011

CAT_DESC: Off-specification, aged or surplus organics

CODE_VALUE_DESC: STORAGE, BULKING, AND/OR TRANSFER OFF SITE--NO TREATMENT/RECOVERY (H010-H129) OR (H131-H135)

TONS: 0.075

Year: 2010

CAT_DESC: Oxygenated solvents (acetone, butanol, ethyl acetate, etc.)

CODE_VALUE_DESC: STORAGE, BULKING, AND/OR TRANSFER OFF SITE--NO TREATMENT/RECOVERY (H010-H129) OR (H131-H135)

TONS: 0.018

Year: 2010

CAT_DESC: Oxygenated solvents (acetone, butanol, ethyl acetate, etc.)

CODE_VALUE_DESC: STORAGE, BULKING, AND/OR TRANSFER OFF SITE--NO TREATMENT/RECOVERY (H010-H129) OR (H131-H135)

TONS: 0.018

Year: 2010

CAT_DESC: Unspecified oil-containing waste

CODE_VALUE_DESC: DISCHARGE TO SEWER/POTW OR NPDES(WITH PRIOR STORAGE--WITH OR WITHOUT TREATMENT)
 TONS: 13.5525

Year: 2010
 CAT_DESC: Unspecified solvent mixture
 CODE_VALUE_DESC: FUEL BLENDING PRIOR TO ENERGY RECOVERY AT ANOTHER SITE
 TONS: 0.108

Year: 2010
 CAT_DESC: Unspecified organic liquid mixture
 CODE_VALUE_DESC: FUEL BLENDING PRIOR TO ENERGY RECOVERY AT ANOTHER SITE
 TONS: 0.238

Year: 2010
 CAT_DESC: Other organic solids
 TONS: 0.95

Year: 2010
 CAT_DESC: Oil/water separation sludge
 TONS: 3.5

Year: 2010
 CAT_DESC: Oxygenated solvents (acetone, butanol, ethyl acetate, etc.)
 CODE_VALUE_DESC: STORAGE, BULKING, AND/OR TRANSFER OFF SITE--NO TREATMENT/RECOVERY (H010-H129) OR (H131-H135)
 TONS: 0.01

Year: 2010
 CAT_DESC: Oil/water separation sludge
 TONS: 1.65

Year: 2010
 CAT_DESC: Other organic solids
 TONS: 2.2

Year: 2010
 CAT_DESC: Other organic solids
 TONS: 1.2

Year: 2010
 CAT_DESC: Oil/water separation sludge
 TONS: 3.753

Year: 2010
 CAT_DESC: Other organic solids
 TONS: 2.25

Year: 2010
 CAT_DESC: Oil/water separation sludge
 TONS: 2.84

Year: 2010
 CAT_DESC: Unspecified oil-containing waste
 TONS: 0.8

Year: 2010
 CAT_DESC: Off-specification, aged or surplus organics
 CODE_VALUE_DESC: STORAGE, BULKING, AND/OR TRANSFER OFF SITE--NO TREATMENT/RECOVERY (H010-H129) OR (H131-H135)

TONS: 0.031

Year: 2009

CAT_DESC: Unspecified oil-containing waste

CODE_VALUE_DESC: LANDFILL OR SURFACE IMPOUNDMENT THAT WILL BE CLOSED AS LANDFILL(TO INCLUDE ON-SITE TREATMENT AND/OR STABILIZATION)

TONS: 1.6875

Year: 2009

CAT_DESC: Waste oil and mixed oil

CODE_VALUE_DESC: OTHER RECOVERY OF RECLAMATION FOR REUSE INCLUDING ACID REGENERATION, ORGANICS RECOVERY ECT

TONS: 0.095

Year: 2009

CAT_DESC: Unspecified organic liquid mixture

CODE_VALUE_DESC: OTHER RECOVERY OF RECLAMATION FOR REUSE INCLUDING ACID REGENERATION, ORGANICS RECOVERY ECT

TONS: 0.459

Year: 2009

CAT_DESC: Oxygenated solvents (acetone, butanol, ethyl acetate, etc.)

CODE_VALUE_DESC: FUEL BLENDING PRIOR TO ENERGY RECOVERY AT ANOTHER SITE

TONS: 0.132

Year: 2009

CAT_DESC: Other organic solids

CODE_VALUE_DESC: LANDFILL OR SURFACE IMPOUNDMENT THAT WILL BE CLOSED AS LANDFILL(TO INCLUDE ON-SITE TREATMENT AND/OR STABILIZATION)

TONS: 3.875

Year: 2009

CAT_DESC: Oil/water separation sludge

CODE_VALUE_DESC: LANDFILL OR SURFACE IMPOUNDMENT THAT WILL BE CLOSED AS LANDFILL(TO INCLUDE ON-SITE TREATMENT AND/OR STABILIZATION)

TONS: 14.5533

Year: 2009

CAT_DESC: Unspecified oil-containing waste

CODE_VALUE_DESC: STORAGE, BULKING, AND/OR TRANSFER OFF SITE--NO TREATMENT/RECOVERY (H010-H129) OR (H131-H135)

TONS: 16.68

Year: 2009

CAT_DESC: Oxygenated solvents (acetone, butanol, ethyl acetate, etc.)

CODE_VALUE_DESC: STORAGE, BULKING, AND/OR TRANSFER OFF SITE--NO TREATMENT/RECOVERY (H010-H129) OR (H131-H135)

TONS: 0.046

Year: 2009

CAT_DESC: Unspecified oil-containing waste

CODE_VALUE_DESC: DISCHARGE TO SEWER/POTW OR NPDES(WITH PRIOR STORAGE--WITH OR WITHOUT TREATMENT)

TONS: 81.62775

Year: 2009

CAT_DESC: Unspecified oil-containing waste

Year: 2008

CAT_DESC: Unspecified organic liquid mixture

CODE_VALUE_DESC: OTHER RECOVERY OF RECLAMATION FOR REUSE INCLUDING ACID REGENERATION, ORGANICS RECOVERY ECT

TONS: 0.561

Year: 2008
 CAT_DESC: Waste oil and mixed oil
 CODE_VALUE_DESC: OTHER RECOVERY OF RECLAMATION FOR REUSE INCLUDING ACID REGENERATION, ORGANICS RECOVERY ECT
 TONS: 1.976

Year: 2008
 CAT_DESC: Other organic solids
 CODE_VALUE_DESC: LANDFILL OR SURFACE IMPOUNDMENT THAT WILL BE CLOSED AS LANDFILL(TO INCLUDE ON-SITE TREATMENT AND/OR STABILIZATION)
 TONS: 3.8

Year: 2008
 CAT_DESC: Oil/water separation sludge
 CODE_VALUE_DESC: LANDFILL OR SURFACE IMPOUNDMENT THAT WILL BE CLOSED AS LANDFILL(TO INCLUDE ON-SITE TREATMENT AND/OR STABILIZATION)
 TONS: 10.07055

Year: 2008
 CAT_DESC: Oxygenated solvents (acetone, butanol, ethyl acetate, etc.)
 CODE_VALUE_DESC: STORAGE, BULKING, AND/OR TRANSFER OFF SITE--NO TREATMENT/RECOVERY (H010-H129) OR (H131-H135)
 TONS: 0.033

Year: 2008
 CAT_DESC: Unspecified oil-containing waste
 CODE_VALUE_DESC: DISCHARGE TO SEWER/POTW OR NPDES(WITH PRIOR STORAGE--WITH OR WITHOUT TREATMENT)
 TONS: 58.38

Year: 2007
 CAT_DESC: Unspecified organic liquid mixture
 CODE_VALUE_DESC: DISCHARGE TO SEWER/POTW OR NPDES(WITH PRIOR STORAGE--WITH OR WITHOUT TREATMENT)
 TONS: 1.87

Year: 2007
 CAT_DESC: Unspecified organic liquid mixture
 CODE_VALUE_DESC: OTHER RECOVERY OF RECLAMATION FOR REUSE INCLUDING ACID REGENERATION, ORGANICS RECOVERY ECT
 TONS: 0.15

Year: 2007
 CAT_DESC: Unspecified oil-containing waste
 CODE_VALUE_DESC: OTHER RECOVERY OF RECLAMATION FOR REUSE INCLUDING ACID REGENERATION, ORGANICS RECOVERY ECT
 TONS: 1.5

Year: 2007
 CAT_DESC: Oxygenated solvents (acetone, butanol, ethyl acetate, etc.)
 CODE_VALUE_DESC: STORAGE, BULKING, AND/OR TRANSFER OFF SITE--NO TREATMENT/RECOVERY (H010-H129) OR (H131-H135)
 TONS: 0.07

Year: 2007
 CAT_DESC: Oil/water separation sludge
 CODE_VALUE_DESC: LANDFILL OR SURFACE IMPOUNDMENT THAT WILL BE CLOSED AS LANDFILL(TO INCLUDE ON-SITE TREATMENT AND/OR STABILIZATION)
 TONS: 9.12

Year: 2007
 CAT_DESC: Other organic solids
 CODE_VALUE_DESC: LANDFILL OR SURFACE IMPOUNDMENT THAT WILL BE CLOSED AS LANDFILL(TO INCLUDE ON-SITE TREATMENT AND/OR STABILIZATION)

TONS: 4.25

Year: 2007

CAT_DESC: Other empty containers 30 gallons or more

CODE_VALUE_DESC: STORAGE, BULKING, AND/OR TRANSFER OFF SITE--NO TREATMENT/RECOVERY (H010-H129) OR (H131-H135)

TONS: 5.25

Year: 2007

CAT_DESC: Waste oil and mixed oil

CODE_VALUE_DESC: DISCHARGE TO SEWER/POTW OR NPDES(WITH PRIOR STORAGE--WITH OR WITHOUT TREATMENT)

TONS: 13.3

Year: 2007

CAT_DESC: Unspecified oil-containing waste

CODE_VALUE_DESC: STORAGE, BULKING, AND/OR TRANSFER OFF SITE--NO TREATMENT/RECOVERY (H010-H129) OR (H131-H135)

TONS: 35.44

Year: 2007

CAT_DESC: Waste oil and mixed oil

CODE_VALUE_DESC: STORAGE, BULKING, AND/OR TRANSFER OFF SITE--NO TREATMENT/RECOVERY (H010-H129) OR (H131-H135)

TONS: 88.57

Year: 2007

CAT_DESC: Oil/water separation sludge

CODE_VALUE_DESC: STORAGE, BULKING, AND/OR TRANSFER OFF SITE--NO TREATMENT/RECOVERY (H010-H129) OR (H131-H135)

TONS: 70.68

Year: 2006

CAT_DESC: Oil/water separation sludge

CODE_VALUE_DESC: LANDFILL OR SURFACE IMPOUNDMENT THAT WILL BE CLOSED AS LANDFILL(TO INCLUDE ON-SITE TREATMENT AND/OR STABILIZATION)

TONS: 2.52

Year: 2006

CAT_DESC: Unspecified organic liquid mixture

CODE_VALUE_DESC: RECYCLER

TONS: 3.66

Year: 2006

CAT_DESC: Unspecified organic liquid mixture

CODE_VALUE_DESC: RECYCLER

TONS: 0.45

Year: 2006

CAT_DESC: Unspecified organic liquid mixture

CODE_VALUE_DESC: RECYCLER

TONS: 0.04

Year: 2006

CAT_DESC: Oxygenated solvents (acetone, butanol, ethyl acetate, etc.)

CODE_VALUE_DESC: RECYCLER

TONS: 0.12

Year: 2006

CAT_DESC: Other organic solids

CODE_VALUE_DESC: LANDFILL OR SURFACE IMPOUNDMENT THAT WILL BE CLOSED AS LANDFILL(TO INCLUDE ON-SITE TREATMENT AND/OR STABILIZATION)

TONS: 1.5

Year: 2006

CAT_DESC: Other organic solids
CODE_VALUE_DESC: LANDFILL
TONS: 1

Year: 2006

CAT_DESC: Other organic solids
CODE_VALUE_DESC: DISPOSAL, LAND FILL
TONS: 1

Year: 2006

CAT_DESC: Other organic solids
CODE_VALUE_DESC: LANDFILL
TONS: 0.67

Year: 2006

CAT_DESC: Other organic solids
CODE_VALUE_DESC: DISPOSAL, LAND FILL
TONS: 0.67

Year: 2006

CAT_DESC: Other organic solids
CODE_VALUE_DESC: LANDFILL
TONS: 0.45

Year: 2006

CAT_DESC: Other organic solids
CODE_VALUE_DESC: DISPOSAL, LAND FILL
TONS: 0.45

Year: 2006

CAT_DESC: Other organic solids
CODE_VALUE_DESC: LANDFILL
TONS: 0.4

Year: 2006

CAT_DESC: Other organic solids
CODE_VALUE_DESC: DISPOSAL, LAND FILL
TONS: 0.4

Year: 2006

CAT_DESC: Waste oil and mixed oil
TONS: 18.76

Year: 2006

CAT_DESC: Oil/water separation sludge
CODE_VALUE_DESC: TREATMENT, TANK
TONS: 1.14

Year: 2006

CAT_DESC: Other inorganic solid waste
CODE_VALUE_DESC: TRANSFER STATION
TONS: 0

Year: 2006

CAT_DESC: Waste oil and mixed oil
 CODE_VALUE_DESC: RECYCLER
 TONS: 12.09

Year: 2006
 CAT_DESC: Waste oil and mixed oil
 CODE_VALUE_DESC: RECYCLER
 TONS: 15.01

Year: 2006
 CAT_DESC: Other organic solids
 CODE_VALUE_DESC: LANDFILL
 TONS: 0.22

Year: 2006
 CAT_DESC: Oil/water separation sludge
 CODE_VALUE_DESC: LANDFILL OR SURFACE IMPOUNDMENT THAT WILL BE CLOSED AS LANDFILL(TO INCLUDE ON-SITE TREATMENT AND/OR STABILIZATION)
 TONS: 2.98

Year: 2006
 CAT_DESC: Other organic solids
 CODE_VALUE_DESC: DISPOSAL, LAND FILL
 TONS: 0.22

Year: 2006
 CAT_DESC: Oil/water separation sludge
 CODE_VALUE_DESC: TREATMENT, TANK
 TONS: 1.83

Year: 2006
 CAT_DESC: Oil/water separation sludge
 CODE_VALUE_DESC: TREATMENT, TANK
 TONS: 2.29

Year: 2006
 CAT_DESC: Oil/water separation sludge
 CODE_VALUE_DESC: TREATMENT, TANK
 TONS: 3.54

Year: 2006
 CAT_DESC: Oil/water separation sludge
 CODE_VALUE_DESC: TREATMENT, TANK
 TONS: 4.81

Year: 2006
 CAT_DESC: Oxygenated solvents (acetone, butanol, ethyl acetate, etc.)
 CODE_VALUE_DESC: TRANSFER STATION
 TONS: 0.01

Year: 2006
 CAT_DESC: Oxygenated solvents (acetone, butanol, ethyl acetate, etc.)
 CODE_VALUE_DESC: STORAGE, BULKING, AND/OR TRANSFER OFF SITE--NO TREATMENT/RECOVERY (H010-H129) OR (H131-H135)
 TONS: 0.01

Year: 2005
 CAT_DESC: Unspecified organic liquid mixture

CODE_VALUE_DESC: RECYCLER
TONS: 36.34

Year: 2005
CAT_DESC: Other organic solids
TONS: 0.9

Year: 2005
CAT_DESC: Unspecified sludge waste
CODE_VALUE_DESC: RECYCLER
TONS: 12.09

Year: 2005
CAT_DESC: Unspecified organic liquid mixture
TONS: 0.41

Year: 2005
CAT_DESC: Degreasing sludge
CODE_VALUE_DESC: TREATMENT, TANK
TONS: 3.73

Year: 2005
CAT_DESC: Other organic solids
CODE_VALUE_DESC: LANDFILL
TONS: 3.36

Year: 2005
CAT_DESC: Other organic solids
CODE_VALUE_DESC: DISPOSAL, LAND FILL
TONS: 3.36

Year: 2005
CAT_DESC: Oil/water separation sludge
TONS: 2.91

Year: 2005
CAT_DESC: Waste oil and mixed oil
CODE_VALUE_DESC: RECYCLER
TONS: 37.53

Year: 2005
CAT_DESC: Other inorganic solid waste
CODE_VALUE_DESC: TRANSFER STATION
TONS: 0.01

Year: 2005
CAT_DESC: Other empty containers 30 gallons or more
CODE_VALUE_DESC: RECYCLER
TONS: 4

Year: 2005
CAT_DESC: Other empty containers 30 gallons or more
TONS: 3

Year: 2005
CAT_DESC: Oxygenated solvents (acetone, butanol, ethyl acetate, etc.)
CODE_VALUE_DESC: RECYCLER

TONS: 0.39

Year: 2005

CAT_DESC: Oxygenated solvents (acetone, butanol, ethyl acetate, etc.)

CODE_VALUE_DESC: TRANSFER STATION

TONS: 0.07

Year: 2005

CAT_DESC: Oil/water separation sludge

CODE_VALUE_DESC: TREATMENT, TANK

TONS: 7.52

Year: 2005

CAT_DESC: Alkaline solution without metals pH >= 12.5

TONS: 0.35

Year: 2004

CAT_DESC: Other organic solids

TONS: 0.75

Year: 2004

CAT_DESC: Unspecified sludge waste

CODE_VALUE_DESC: RECYCLER

TONS: 17.51

Year: 2004

CAT_DESC: Unspecified organic liquid mixture

TONS: 0.85

Year: 2004

CAT_DESC: Oil/water separation sludge

CODE_VALUE_DESC: RECYCLER

TONS: 0.37

Year: 2004

CAT_DESC: Other organic solids

CODE_VALUE_DESC: LANDFILL

TONS: 0.2

Year: 2004

CAT_DESC: Other organic solids

CODE_VALUE_DESC: DISPOSAL, LAND FILL

TONS: 0.2

Year: 2004

CAT_DESC: Oxygenated solvents (acetone, butanol, ethyl acetate, etc.)

TONS: 0.01

Year: 2004

CAT_DESC: Other organic solids

CODE_VALUE_DESC: DISPOSAL, LAND FILL

TONS: 2.83

Year: 2004

CAT_DESC: Oil/water separation sludge

CODE_VALUE_DESC: TREATMENT, TANK

TONS: 2.7

Year: 2004
CAT_DESC: Other inorganic solid waste
CODE_VALUE_DESC: TREATMENT, TANK
TONS: 0.03

Year: 2004
CAT_DESC: Unspecified oil-containing waste
CODE_VALUE_DESC: DISPOSAL, LAND FILL
TONS: 0.91

Year: 2004
CAT_DESC: Other organic solids
CODE_VALUE_DESC: LANDFILL
TONS: 2.83

Year: 2004
CAT_DESC: Oxygenated solvents (acetone, butanol, ethyl acetate, etc.)
CODE_VALUE_DESC: TRANSFER STATION
TONS: 0.01

Year: 2004
CAT_DESC: Degreasing sludge
CODE_VALUE_DESC: RECYCLER
TONS: 1.6

Year: 2004
CAT_DESC: Unspecified oil-containing waste
CODE_VALUE_DESC: LANDFILL
TONS: 0.91

Year: 2004
CAT_DESC: Unspecified oil-containing waste
CODE_VALUE_DESC: RECYCLER
TONS: 41.26

Year: 2004
CAT_DESC: Other organic solids
CODE_VALUE_DESC: DISPOSAL, LAND FILL
TONS: 0.82

Year: 2004
CAT_DESC: Other organic solids
CODE_VALUE_DESC: LANDFILL
TONS: 0.82

Year: 2004
CAT_DESC: Degreasing sludge
CODE_VALUE_DESC: DISPOSAL, LAND FILL
TONS: 9.97

Year: 2004
CAT_DESC: Degreasing sludge
CODE_VALUE_DESC: LANDFILL
TONS: 9.97

Year: 2003

CAT_DESC: Unspecified oil-containing waste
 TONS: 0.91

Year: 2003
 CAT_DESC: Liquids with halogenated organic compounds >= 1,000 Mg./L
 CODE_VALUE_DESC: TRANSFER STATION
 TONS: 0.3

Year: 2003
 CAT_DESC: Degreasing sludge
 CODE_VALUE_DESC: LANDFILL
 TONS: 16.7

Year: 2003
 CAT_DESC: Degreasing sludge
 CODE_VALUE_DESC: DISPOSAL, LAND FILL
 TONS: 16.7

Year: 2003
 CAT_DESC: Other organic solids
 CODE_VALUE_DESC: RECYCLER
 TONS: 4.55

Year: 2003
 CAT_DESC: Other organic solids
 CODE_VALUE_DESC: LANDFILL
 TONS: 2.92

Year: 2003
 CAT_DESC: Other organic solids
 CODE_VALUE_DESC: DISPOSAL, LAND FILL
 TONS: 2.92

Year: 2003
 CAT_DESC: Unspecified oil-containing waste
 CODE_VALUE_DESC: RECYCLER
 TONS: 34.77

Year: 2003
 CAT_DESC: Waste oil and mixed oil
 CODE_VALUE_DESC: RECYCLER
 TONS: 11.19

Year: 2003
 CAT_DESC: Oxygenated solvents (acetone, butanol, ethyl acetate, etc.)
 CODE_VALUE_DESC: RECYCLER
 TONS: 0.22

Year: 2003
 CAT_DESC: Oxygenated solvents (acetone, butanol, ethyl acetate, etc.)
 CODE_VALUE_DESC: TRANSFER STATION
 TONS: 0.05

Year: 2003
 CAT_DESC: Unspecified organic liquid mixture
 CODE_VALUE_DESC: RECYCLER
 TONS: 1.14

Year: 2002
 CAT_DESC: Aqueous solution with total organic residues less than 10 percent
 CODE_VALUE_DESC: TRANSFER STATION
 TONS: 0.1

Year: 2002
 CAT_DESC: Liquids with halogenated organic compounds >= 1,000 Mg./L
 CODE_VALUE_DESC: TRANSFER STATION
 TONS: 0.08

Year: 2002
 CAT_DESC: Degreasing sludge
 CODE_VALUE_DESC: DISPOSAL, LAND FILL
 TONS: 2.98

Year: 2002
 CAT_DESC: Other inorganic solid waste
 CODE_VALUE_DESC: RECYCLER
 TONS: 0.45

Year: 2002
 CAT_DESC: Other organic solids
 CODE_VALUE_DESC: LANDFILL
 TONS: 2.12

Year: 2002
 CAT_DESC: Other organic solids
 CODE_VALUE_DESC: DISPOSAL, LAND FILL
 TONS: 2.12

Year: 2002
 CAT_DESC: Degreasing sludge
 CODE_VALUE_DESC: LANDFILL
 TONS: 2.98

Year: 2002
 CAT_DESC: Degreasing sludge
 CODE_VALUE_DESC: DISPOSAL, LAND FILL
 TONS: 4.12

Year: 2002
 CAT_DESC: Degreasing sludge
 CODE_VALUE_DESC: LANDFILL
 TONS: 4.12

Year: 2002
 CAT_DESC: Other organic solids
 CODE_VALUE_DESC: LANDFILL
 TONS: 1.8

Year: 2002
 CAT_DESC: Other organic solids
 CODE_VALUE_DESC: DISPOSAL, LAND FILL
 TONS: 1.8

Year: 2002

CAT_DESC: Other organic solids
 TONS: 7.8

Year: 2002
 CAT_DESC: Degreasing sludge
 CODE_VALUE_DESC: DISPOSAL, LAND FILL
 TONS: 4.81

Year: 2002
 CAT_DESC: Degreasing sludge
 CODE_VALUE_DESC: LANDFILL
 TONS: 4.81

Year: 2002
 TONS: 0.2

Year: 2002
 CAT_DESC: Liquids with halogenated organic compounds >= 1,000 Mg./L
 CODE_VALUE_DESC: TRANSFER STATION
 TONS: 0.1

Year: 2002
 CAT_DESC: Degreasing sludge
 CODE_VALUE_DESC: DISPOSAL, LAND FILL
 TONS: 4.12

Year: 2002
 CAT_DESC: Unspecified organic liquid mixture
 CODE_VALUE_DESC: RECYCLER
 TONS: 0.68

Year: 2002
 CAT_DESC: Degreasing sludge
 CODE_VALUE_DESC: LANDFILL
 TONS: 4.12

Year: 2002
 CAT_DESC: Other organic solids
 CODE_VALUE_DESC: DISPOSAL, LAND FILL
 TONS: 0.6

Year: 2002
 CAT_DESC: Other organic solids
 CODE_VALUE_DESC: LANDFILL
 TONS: 0.6

Year: 2002
 CAT_DESC: Aqueous solution with total organic residues less than 10 percent
 CODE_VALUE_DESC: TRANSFER STATION
 TONS: 0.1

Year: 2002
 CAT_DESC: Oxygenated solvents (acetone, butanol, ethyl acetate, etc.)
 CODE_VALUE_DESC: TRANSFER STATION
 TONS: 0.01

Year: 2002

CAT_DESC: Unspecified oil-containing waste
 CODE_VALUE_DESC: RECYCLER
 TONS: 22.85

Year: 2002
 CAT_DESC: Off-specification, aged or surplus organics
 CODE_VALUE_DESC: RECYCLER
 TONS: 2.87

Year: 2002
 CAT_DESC: Degreasing sludge
 CODE_VALUE_DESC: DISPOSAL, LAND FILL
 TONS: 0.38

Year: 2002
 CAT_DESC: Degreasing sludge
 CODE_VALUE_DESC: LANDFILL
 TONS: 0.38

Year: 2002
 CAT_DESC: Unspecified oil-containing waste
 CODE_VALUE_DESC: RECYCLER
 TONS: 9.14

Year: 2002
 CAT_DESC: Unspecified oil-containing waste
 CODE_VALUE_DESC: RECYCLER
 TONS: 19.54

Year: 2002
 CAT_DESC: Other organic solids
 CODE_VALUE_DESC: LANDFILL
 TONS: 0.22

Year: 2002
 CAT_DESC: Other organic solids
 CODE_VALUE_DESC: DISPOSAL, LAND FILL
 TONS: 0.22

Year: 2002
 CAT_DESC: Oxygenated solvents (acetone, butanol, ethyl acetate, etc.)
 CODE_VALUE_DESC: TRANSFER STATION
 TONS: 0.01

Year: 2002
 CAT_DESC: Liquids with halogenated organic compounds >= 1,000 Mg./L
 CODE_VALUE_DESC: TRANSFER STATION
 TONS: 0.07

Year: 2002
 CAT_DESC: Liquids with halogenated organic compounds >= 1,000 Mg./L
 CODE_VALUE_DESC: TRANSFER STATION
 TONS: 0.1

Year: 2002
 CAT_DESC: Aqueous solution with total organic residues less than 10 percent
 CODE_VALUE_DESC: TRANSFER STATION

TONS: 0.08

Year: 2002

CAT_DESC: Liquids with halogenated organic compounds >= 1,000 Mg./L

CODE_VALUE_DESC: TRANSFER STATION

TONS: 0.16

Year: 2002

CAT_DESC: Oxygenated solvents (acetone, butanol, ethyl acetate, etc.)

CODE_VALUE_DESC: TRANSFER STATION

TONS: 0.01

Year: 2002

CAT_DESC: Liquids with halogenated organic compounds >= 1,000 Mg./L

CODE_VALUE_DESC: TRANSFER STATION

TONS: 0.11

Year: 2002

CAT_DESC: Oxygenated solvents (acetone, butanol, ethyl acetate, etc.)

CODE_VALUE_DESC: TRANSFER STATION

TONS: 0.01

Year: 2001

CAT_DESC: Phosphate sludge

CODE_VALUE_DESC: LANDFILL

TONS: 3.44

Year: 2001

CAT_DESC: Aqueous solution with total organic residues less than 10 percent

CODE_VALUE_DESC: TRANSFER STATION

TONS: 0.09

Year: 2001

CAT_DESC: Other organic solids

TONS: 0.75

Year: 2001

CAT_DESC: Oxygenated solvents (acetone, butanol, ethyl acetate, etc.)

CODE_VALUE_DESC: RECYCLER

TONS: 0.12

Year: 2001

CAT_DESC: Oxygenated solvents (acetone, butanol, ethyl acetate, etc.)

CODE_VALUE_DESC: TRANSFER STATION

TONS: 0.14

Year: 2001

CAT_DESC: Unspecified oil-containing waste

CODE_VALUE_DESC: RECYCLER

TONS: 24.56

Year: 2001

CAT_DESC: Off-specification, aged or surplus organics

CODE_VALUE_DESC: RECYCLER

TONS: 0.22

Year: 2001

CAT_DESC: Phosphate sludge
CODE_VALUE_DESC: DISPOSAL, LAND FILL
TONS: 3.44

Year: 2001
CAT_DESC: Degreasing sludge
TONS: 8.02

Year: 2001
CAT_DESC: Liquids with halogenated organic compounds >= 1,000 Mg./L
CODE_VALUE_DESC: TRANSFER STATION
TONS: 0.69

Year: 2001
CAT_DESC: Degreasing sludge
CODE_VALUE_DESC: DISPOSAL, LAND FILL
TONS: 28.43

Year: 2001
CAT_DESC: Other organic solids
CODE_VALUE_DESC: LANDFILL
TONS: 7.81

Year: 2001
CAT_DESC: Other organic solids
CODE_VALUE_DESC: DISPOSAL, LAND FILL
TONS: 7.81

Year: 2001
CAT_DESC: Degreasing sludge
CODE_VALUE_DESC: LANDFILL
TONS: 28.43

Year: 2000
CAT_DESC: Aqueous solution with total organic residues less than 10 percent
CODE_VALUE_DESC: TRANSFER STATION
TONS: 0.1

Year: 2000
CAT_DESC: Other organic solids
CODE_VALUE_DESC: LANDFILL
TONS: 0.86

Year: 2000
CAT_DESC: Other organic solids
CODE_VALUE_DESC: DISPOSAL, LAND FILL
TONS: 0.86

Year: 2000
CAT_DESC: Oxygenated solvents (acetone, butanol, ethyl acetate, etc.)
CODE_VALUE_DESC: TRANSFER STATION
TONS: 0.1

Year: 2000
CAT_DESC: Unspecified oil-containing waste
CODE_VALUE_DESC: TREATMENT, TANK
TONS: 3

Year: 2000
 CAT_DESC: Photochemicals/photoprocessing waste
 TONS: 0.25

Year: 2000
 CAT_DESC: Waste oil and mixed oil
 CODE_VALUE_DESC: RECYCLER
 TONS: 74.26

Year: 2000
 CAT_DESC: Unspecified oil-containing waste
 CODE_VALUE_DESC: TREATMENT, TANK
 TONS: 21.1

Year: 2000
 CAT_DESC: Degreasing sludge
 CODE_VALUE_DESC: TREATMENT, INCINERATION
 TONS: 6.19

Year: 2000
 CAT_DESC: Liquids with halogenated organic compounds >= 1,000 Mg./L
 CODE_VALUE_DESC: TRANSFER STATION
 TONS: 0.6

Year: 2000
 CAT_DESC: Waste oil and mixed oil
 CODE_VALUE_DESC: TREATMENT, TANK
 TONS: 8.34

Year: 2000
 CAT_DESC: Unspecified oil-containing waste
 TONS: 4.75

Year: 2000
 CAT_DESC: Unspecified oil-containing waste
 CODE_VALUE_DESC: LANDFILL
 TONS: 7.7

Year: 2000
 CAT_DESC: Unspecified oil-containing waste
 CODE_VALUE_DESC: DISPOSAL, LAND FILL
 TONS: 7.7

Year: 2000
 CAT_DESC: Unspecified oil-containing waste
 CODE_VALUE_DESC: LANDFILL
 TONS: 1.75

Year: 2000
 CAT_DESC: Unspecified oil-containing waste
 CODE_VALUE_DESC: DISPOSAL, LAND FILL
 TONS: 1.75

Year: 2000
 CAT_DESC: Unspecified oil-containing waste
 TONS: 14.31

Year: 2000
 CAT_DESC: Aqueous solution with total organic residues less than 10 percent
 CODE_VALUE_DESC: TREATMENT, TANK
 TONS: 0.18

Year: 2000
 CAT_DESC: Unspecified oil-containing waste
 CODE_VALUE_DESC: RECYCLER
 TONS: 11.25

Year: 2000
 CAT_DESC: Hydrocarbon solvents (benzene, hexane, Stoddard, Etc.)
 CODE_VALUE_DESC: TRANSFER STATION
 TONS: 0.15

Year: 1999
 CAT_DESC: Other organic solids
 CODE_VALUE_DESC: LANDFILL
 TONS: 1.6

Year: 1999
 CAT_DESC: Waste oil and mixed oil
 CODE_VALUE_DESC: RECYCLER
 TONS: 173.8511

Year: 1999
 CAT_DESC: Waste oil and mixed oil
 TONS: 20.85

Year: 1999
 CAT_DESC: Liquids with halogenated organic compounds >= 1,000 Mg./L
 CODE_VALUE_DESC: TRANSFER STATION
 TONS: 2.7644

Year: 1999
 CAT_DESC: Waste oil and mixed oil
 CODE_VALUE_DESC: RECYCLER
 TONS: 15.6375

Year: 1999
 CAT_DESC: Other organic solids
 CODE_VALUE_DESC: DISPOSAL, LAND FILL
 TONS: 1.6

Year: 1999
 CAT_DESC: Unspecified oil-containing waste
 CODE_VALUE_DESC: LANDFILL
 TONS: 8.1

Year: 1999
 CAT_DESC: Unspecified oil-containing waste
 CODE_VALUE_DESC: DISPOSAL, LAND FILL
 TONS: 8.1

Year: 1999
 CAT_DESC: Paint sludge

CODE_VALUE_DESC: TRANSFER STATION
 TONS: 0.2502

Year: 1999
 CAT_DESC: Oil/water separation sludge
 CODE_VALUE_DESC: TREATMENT, TANK
 TONS: 17.677

Year: 1999
 CAT_DESC: Waste oil and mixed oil
 CODE_VALUE_DESC: TREATMENT, TANK
 TONS: 0.834

Year: 1999
 CAT_DESC: Waste oil and mixed oil
 TONS: 18.765

Year: 1998
 CAT_DESC: Oxygenated solvents (acetone, butanol, ethyl acetate, etc.)
 CODE_VALUE_DESC: TRANSFER STATION
 TONS: 0.2085

Year: 1998
 CAT_DESC: Off-specification, aged or surplus organics
 TONS: 0.0625

Year: 1998
 CAT_DESC: Waste oil and mixed oil
 CODE_VALUE_DESC: TREATMENT, TANK
 TONS: 0.6255

Year: 1998
 CAT_DESC: Waste oil and mixed oil
 CODE_VALUE_DESC: RECYCLER
 TONS: 67.0158

Year: 1998
 CAT_DESC: Liquids with halogenated organic compounds >= 1,000 Mg./L
 TONS: 0.3627

Year: 1998
 CAT_DESC: Unspecified oil-containing waste
 CODE_VALUE_DESC: TRANSFER STATION
 TONS: 5.95

Year: 1998
 CAT_DESC: Off-specification, aged or surplus organics
 CODE_VALUE_DESC: TREATMENT, TANK
 TONS: 0.0625

Year: 1998
 CAT_DESC: Liquids with halogenated organic compounds >= 1,000 Mg./L
 CODE_VALUE_DESC: TRANSFER STATION
 TONS: 1.7471

Year: 1998
 CAT_DESC: Other inorganic solid waste

CODE_VALUE_DESC: TRANSFER STATION
 TONS: 0.1125

Year: 1998
 CAT_DESC: Waste oil and mixed oil
 CODE_VALUE_DESC: TRANSFER STATION
 TONS: 9.8451

Year: 1997
 CAT_DESC: Unspecified oil-containing waste
 TONS: 1.5

Year: 1997
 CAT_DESC: Waste oil and mixed oil
 CODE_VALUE_DESC: TRANSFER STATION
 TONS: 8.838

Year: 1997
 CAT_DESC: Waste oil and mixed oil
 TONS: 7.506

Year: 1997
 CAT_DESC: Waste oil and mixed oil
 CODE_VALUE_DESC: RECYCLER
 TONS: 38.0053

Year: 1997
 CAT_DESC: Liquids with halogenated organic compounds >= 1,000 Mg./L
 CODE_VALUE_DESC: TRANSFER STATION
 TONS: 0.3336

Year: 1997
 CAT_DESC: Liquids with halogenated organic compounds >= 1,000 Mg./L
 TONS: 0.517

Year: 1997
 CAT_DESC: Hydrocarbon solvents (benzene, hexane, Stoddard, Etc.)
 TONS: 0.7089

Year: 1997
 CAT_DESC: Contaminated soil from site clean-up
 TONS: 2.1

Year: 1997
 CAT_DESC: Unspecified oil-containing waste
 CODE_VALUE_DESC: TRANSFER STATION
 TONS: 8.553

Year: 1997
 CAT_DESC: Oxygenated solvents (acetone, butanol, ethyl acetate, etc.)
 TONS: 0.2

Year: 1997
 CAT_DESC: Unspecified oil-containing waste
 TONS: 5.9

Year: 1997

CAT_DESC: Hydrocarbon solvents (benzene, hexane, Stoddard, Etc.)
 CODE_VALUE_DESC: TRANSFER STATION
 TONS: 0.7089

Year: 1997
 CAT_DESC: Other inorganic solid waste
 TONS: 0.25

Year: 1997
 CAT_DESC: Off-specification, aged or surplus organics
 TONS: 0.8

Year: 1997
 CAT_DESC: Waste oil and mixed oil
 TONS: 3

Year: 1996
 CAT_DESC: Liquids with halogenated organic compounds >= 1,000 Mg./L
 CODE_VALUE_DESC: TRANSFER STATION
 TONS: 0.4211

Year: 1996
 CAT_DESC: Unspecified oil-containing waste
 CODE_VALUE_DESC: RECYCLER
 TONS: 2.919

Year: 1996
 CAT_DESC: Unspecified oil-containing waste
 TONS: 17.5974

Year: 1996
 CAT_DESC: Waste oil and mixed oil
 CODE_VALUE_DESC: RECYCLER
 TONS: 28.356

DATABASE	STATUS	DISTANCE	ELEVATION	MAP ID
LUST-Open-CA	Open - Site Assessment	0.24 miles NE	36 ft (0 ft higher than site)	36
SITE NAME			MAPS	ID
AC TRANSIT			1 , 2 , 3	T0600102158
ADDRESS			CITY	ZIP
1100 SEMINARY AVENUE			Oakland	94621

DETAILS

URL: http://geotracker.waterboards.ca.gov/profile_report.asp?global_id=T0600102158

CASE_TYPE: LUST Cleanup Site

Status Date: 2000-04-11 00:00:00

LEAD_AGENCY: SAN FRANCISCO BAY RWQCB (REGION 2)

CASEWORKER: REL

LOCAL_AGENCY: Not Reported

RB_CASE_NUMBER: 01-2348

LOC_CASE_NUMBER: Not Reported

FILE_LOCATION: Stored electronically as an E-file

POTENTIAL_CONTAMINANTS_OF_CONCERN: Benzene, Diesel, Gasoline

POTENTIAL_MEDIA_AFFECTED: Other Groundwater (uses other than drinking water)

SITE_HISTORY: In September 1986 a preliminary site assessment was conducted prior to site redevelopment and significantly elevated levels of hydrocarbon contamination were detected in soil beneath the site. In January several USTs were removed and groundwater monitoring wells were installed. In January 1996 tank system upgrade were completed, and SPH was noted in soil. In March 2005 four UST were removed. Currently, significantly elevated levels of TPH and benzene remain in groundwater. Not all historic documents for the fuel leak case may be available on GeoTracker. A more complete historic case file for this site is located on the Alameda County Environmental Health website at: <http://ehgis.acgov.org/dehpublic/dehpublic.jsp>

Region: Region 2-San Francisco Regional Water Quality Control Board

MTBE DATE: 5/18/2012

GW CONC (PPB): 3.7

MATRIX: WG

Date: 1950-01-01 00:00:00

Action Type: REMEDIATION

ACTION: Free Product Removal

Date: 1950-01-01 00:00:00

Action Type: Other

ACTION: Leak Discovery

Date: 1950-01-01 00:00:00

Action Type: Other

ACTION: Leak Reported

Date: 1987-06-01 00:00:00

Action Type: RESPONSE

ACTION: Preliminary Site Assessment Report

Date: 1987-06-02 00:00:00

Action Type: Not Reported

ACTION: Open - Case Begin Date

Date: 1987-09-17 00:00:00

Action Type: RESPONSE

ACTION: Other Report / Document

Date: 1988-01-07 00:00:00

Action Type: Not Reported

ACTION: Open - Remediation

Date: 1998-04-24 00:00:00

Action Type: ENFORCEMENT

ACTION: Notice of Violation

Date: 1998-09-11 00:00:00

Action Type: RESPONSE

ACTION: Other Report / Document

Date: 1998-11-06 00:00:00

Action Type: RESPONSE

ACTION: Soil and Water Investigation Workplan

Date: 2000-04-11 00:00:00

Action Type: RESPONSE

ACTION: Soil Vapor Intrusion Investigation Report

Date: 2000-04-11 00:00:00

Action Type: Not Reported

ACTION: Open - Site Assessment

Date: 2001-06-26 00:00:00

Action Type: ENFORCEMENT

ACTION: Staff Letter

Date: 2005-07-12 00:00:00

Action Type: RESPONSE

ACTION: Monitoring Report - Quarterly

Date: 2006-05-16 00:00:00

Action Type: RESPONSE

ACTION: Site Assessment Report

Date: 2006-06-14 00:00:00

Action Type: RESPONSE

ACTION: Verbal Communication

Date: 2006-06-14 00:00:00

Action Type: RESPONSE

ACTION: Correspondence

Date: 2006-07-17 00:00:00

Action Type: RESPONSE

ACTION: Site Assessment Report

Date: 2009-07-24 00:00:00

Action Type: ENFORCEMENT

ACTION: Staff Letter - #20090724

Date: 2009-12-01 00:00:00

Action Type: ENFORCEMENT

ACTION: File review

Date: 2012-04-06 00:00:00

Action Type: ENFORCEMENT

ACTION: Referral to Regional Board - #20120406

Date: 2012-08-20 00:00:00

Action Type: ENFORCEMENT

ACTION: Staff Letter

Date: 2012-09-18 00:00:00

Action Type: ENFORCEMENT

ACTION: Staff Letter

Date: 2012-10-09 00:00:00
Action Type: ENFORCEMENT
ACTION: Site Visit / Inspection / Sampling

Date: 2012-10-10 00:00:00
Action Type: ENFORCEMENT
ACTION: 13267 Requirement

Date: 2012-12-10 00:00:00
Action Type: RESPONSE
ACTION: Soil and Water Investigation Workplan - Regulator Responded

Date: 2013-01-02 00:00:00
Action Type: ENFORCEMENT
ACTION: 13267 Requirement

Date: 2013-01-16 00:00:00
Action Type: ENFORCEMENT
ACTION: File Review - Closure

Date: 2013-04-29 00:00:00
Action Type: RESPONSE
ACTION: Soil and Water Investigation Report

Date: 2013-06-07 00:00:00
Action Type: ENFORCEMENT
ACTION: 13267 Requirement

Date: 2013-07-12 00:00:00
Action Type: ENFORCEMENT
ACTION: 13267 Requirement

Date: 2013-10-11 00:00:00
Action Type: RESPONSE
ACTION: CAP/RAP - Other Report

Date: 2013-10-14 00:00:00
Action Type: ENFORCEMENT
ACTION: Staff Letter

Date: 2013-11-25 00:00:00
Action Type: ENFORCEMENT
ACTION: 13267 Requirement

Date: 2013-12-17 00:00:00
Action Type: ENFORCEMENT
ACTION: Notification - Public Notice of ROD/RAP/CAP

Date: 2013-12-20 00:00:00
Action Type: RESPONSE
ACTION: Fact Sheets - Public Participation

Date: 2014-01-31 00:00:00
Action Type: ENFORCEMENT
ACTION: 13267 Requirement

Date: 2014-02-21 00:00:00
 Action Type: ENFORCEMENT
 ACTION: 13267 Requirement

Date: 2014-05-26 00:00:00
 Action Type: RESPONSE
 ACTION: CAP/RAP - Final Remediation / Design Plan - Regulator Responded

Date: 2014-09-26 00:00:00
 Action Type: RESPONSE
 ACTION: Remedial Progress Report

DATABASE	STATUS	DISTANCE	ELEVATION	MAP ID
NPDES-CA	Listed	0.24 miles NE	36 ft (0 ft higher than site)	36
SITE NAME			MAPS	ID
Ac Transit			1 , 2 , 3	3901
ADDRESS			CITY	ZIP
1100 Seminary Ave			Oakland	94621

DETAILS

DISCHARGER: AC Transit
 DISCHARGER ID: 0
 RM STATUS: Active
 REGION CODE: 2
 REG MEAS ID: 180710
 ORDER NUMBER: 97-03-DWQ
 NPDES NUMBER: CAS000001
 REG MEAS TYPE: Enrollee
 FACILITY PLACE ID: Not Reported
 WDID: 2 01I003039
 PROGRAM: Industrial
 ADOPTION DATE: Not Reported
 EFFECTIVE DATE: 4/2/1992
 EXPIRATION DATE: Not Reported
 TERMINATION DATE: Not Reported
 COUNTY: Alameda
 DISCHARGER STREET ADDRESS: 10626 International Blvd
 DISCHARGER CITY: Oakland
 DISCHARGER STATE: California
 DISCHARGER ZIP CODE: 94603

DATABASE	STATUS	DISTANCE	ELEVATION	MAP ID
NPDES-SW	Listed	0.24 miles NE	36 ft (0 ft higher than site)	36
SITE NAME			MAPS	ID
Ac Transit			1 , 2 , 3	180710
ADDRESS			CITY	ZIP
1100 Seminary Ave			Oakland	94621

DETAILS

REG_MEAS_TYPE: Industrial
 WDID: 2 011003039
 RECEIVED_DATE: 5/9/2008
 PROCESSED_DATE: 4/2/1992
 TERMINATION_DATE: Not Reported
 STATUS_CODE_NAME: Active
 STATUS_DATE: 4/2/1992
 REGION: 2
 COUNTY_CODE: 1
 PLACE_SIZE: 13
 PLACE_SIZE_UNIT: Acres
 FACILITY_COUNTY: Alameda
 FACILITY_CONTACT_NAME: Suzanne Chaewsky
 FACILITY_CONTACT_TITLE: Not Reported
 FACILITY_CONTACT_PHONE: 5108914992
 FACILITY_CONTACT_PHONE_EXT: Not Reported
 FACILITY_CONTACT_EMAIL: schaewsk@actransit.org
 OPERATOR_NAME: AC Transit
 OPERATOR_ADDRESS: 10626 International Blvd
 OPERATOR_CITY: Oakland
 OPERATOR_STATE: California
 OPERATOR_ZIP: 94603
 OPERATOR_CONTACT_NAME: Suzanne Chaewsky
 OPERATOR_CONTACT_TITLE: Not Reported
 OPERATOR_CONTACT_PHONE: 510-577-8869
 OPERATOR_CONTACT_PHONE_EXT: Not Reported
 OPERATOR_CONTACT_EMAIL: schaewsk@actransit.org
 OPERATOR_TYPE: Other
 DEVELOPER_NAME: Not Reported
 DEVELOPER_ADDRESS: Not Reported
 DEVELOPER_CITY: Not Reported
 DEVELOPER_STATE: California
 DEVELOPER_ZIP: Not Reported
 DEVELOPER_CONTACT_NAME: Not Reported
 DEVELOPER_CONTACT_TITLE: Not Reported
 CONSTYPE_LINEAR_UTILITY_IND: Not Reported
 EMERGENCY_PHONE_NO: 510-577-8869
 EMERGENCY_PHONE_EXT: Not Reported
 CONSTYPE_ABOVE_GROUND_IND: Not Reported
 CONSTYPE_BELOW_GROUND_IND: Not Reported
 CONSTYPE_CABLE_LINE_IND: Not Reported
 CONSTYPE_COMM_LINE_IND: Not Reported
 CONSTYPE_COMMERCIAL_IND: Not Reported
 CONSTYPE_ELECTRICAL_LINE_IND: Not Reported
 CONSTYPE_GAS_LINE_IND: Not Reported
 CONSTYPE_INDUSTRIAL_IND: Not Reported
 CONSTYPE_OTHER_DESCRIPTION: Not Reported
 CONSTYPE_OTHER_IND: Not Reported
 CONSTYPE_RECONS_IND: Not Reported
 CONSTYPE_RESIDENTIAL_IND: Not Reported
 CONSTYPE_TRANSPORT_IND: Not Reported
 CONSTYPE_UTILITY_DESCRIPTION: Not Reported
 CONSTYPE_UTILITY_IND: Not Reported
 CONSTYPE_WATER_SEWER_IND: Not Reported

DIR_DISCHARGE_USWATER_IND: Not Reported
 RECEIVING_WATER_NAME: San Francisco Bay
 CERTIFIER_NAME: Wahid Amiri
 CERTIFIER_TITLE: Not Reported
 CERTIFICATION_DATE: 01-JUL-14 02.20.40.088000 PM
 PRIMARY_SIC: 4173-Terminal and Service Facilities for Motor Vehicle Passenger Transportation
 SECONDARY_SIC: Not Reported
 TERTIARY_SIC: Not Reported

DATABASE	STATUS	DISTANCE	ELEVATION	MAP ID
RCRA-US	Listed	0.24 miles NE	36 ft (0 ft higher than site)	36
SITE NAME			MAPS	ID
AC TRANSIT			1 , 2 , 3	CAR000008714
ADDRESS			CITY	ZIP
1100 SEMINARY AVENUE			OAKLAND	94621

DETAILS

Additional details may be found online using the following link:

http://oaspub.epa.gov/enviro/fii_query_dtl_disp_program_facility?pgm_sys_id_in=CAR000008714&pgm_sys_acrnm_in=RCRAINFO

;
 Generator Status Universe: LQG
 NAICS1: MIXED MODE TRANSIT SYSTEMS
 Active Site Indicator: H----
 Owner Name: AC TRANSIT
 Operator Name: AC TRANSIT
 In Handler Universes: Y
 In a Universe: Y

Reporting Cycle Year: 2007
 Receive Date: 20080423
 Current Site Name: AC TRANSIT
 Receive Date: 19960126
 Current Site Name: SEMINARY AVE DIV

Waste Code Description: THE FOLLOWING SPENT NONHALOGENATED SOLVENTS: XYLENE, ACETONE, ETHYL ACETATE, ETHYL BENZENE, ETHYL ETHER, METHYL ISOBUTYL KETONE, N-BUTYL ALCOHOL, CYCLOHEXANONE, AND METHANOL; ALL SPENT SOLVENT MIXTURES/BLENDS CONTAINING, BEFORE USE, ONLY THE ABOVE SPENT NONHALOGENATED SOLVENTS; AND ALL SPENT SOLVENT MIXTURES/BLENDS CONTAINING, BEFORE USE, ONE OR MORE OF THE ABOVE NONHALOGENATED SOLVENTS, AND A TOTAL OF TEN PERCENT OR MORE (BY VOLUME) OF ONE OR MORE OF THOSE SOLVENTS LISTED IN F001, F002, F004, AND F005; AND STILL BOTTOMS FROM THE RECOVERY OF THESE SPENT SOLVENTS AND SPENT SOLVENT MIXTURES.

Waste Code Description: THE FOLLOWING SPENT NONHALOGENATED SOLVENTS: TOLUENE, METHYL ETHYL KETONE, CARBON DISULFIDE, ISOBUTANOL, PYRIDINE, BENZENE, 2-ETHOXYETHANOL, AND 2-NITROPROPANE; ALL SPENT SOLVENT MIXTURES/BLENDS CONTAINING, BEFORE USE, A TOTAL OF TEN PERCENT OR MORE (BY VOLUME) OF ONE OR MORE OF THE ABOVE NONHALOGENATED SOLVENTS OR THOSE SOLVENTS LISTED IN F001, F002, OR F004; AND STILL BOTTOMS FROM THE RECOVERY OF THESE SPENT SOLVENTS AND SPENT SOLVENT MIXTURES.

Waste Code Description: METHYL ETHYL KETONE
 Waste Code Description: IGNITABLE WASTE
 Waste Code Description: BENZENE

Generator Status Universe: LQG
 NAICS1: MIXED MODE TRANSIT SYSTEMS
 Active Site Indicator: H----
 Owner Name: AC TRANSIT
 Operator Name: AC TRANSIT
 In Handler Universes: Y
 In a Universe: Y

Generator Status Universe: LQG
 NAICS1: MIXED MODE TRANSIT SYSTEMS
 Active Site Indicator: H----
 Owner Name: AC TRANSIT
 Operator Name: AC TRANSIT
 In Handler Universes: Y
 In a Universe: Y

Generator Status Universe: LQG
 NAICS1: MIXED MODE TRANSIT SYSTEMS
 Active Site Indicator: H----
 Owner Name: AC TRANSIT
 Operator Name: AC TRANSIT
 In Handler Universes: Y
 In a Universe: Y

Reporting Cycle Year: 2007
 Receive Date: 20080423
 Current Site Name: AC TRANSIT
 Receive Date: 19960126
 Current Site Name: SEMINARY AVE DIV

Waste Code Description: THE FOLLOWING SPENT NONHALOGENATED SOLVENTS: XYLENE, ACETONE, ETHYL ACETATE, ETHYL BENZENE, ETHYL ETHER, METHYL ISOBUTYL KETONE, N-BUTYL ALCOHOL, CYCLOHEXANONE, AND METHANOL; ALL SPENT SOLVENT MIXTURES/BLENDS CONTAINING, BEFORE USE, ONLY THE ABOVE SPENT NONHALOGENATED SOLVENTS; AND ALL SPENT SOLVENT MIXTURES/BLENDS CONTAINING, BEFORE USE, ONE OR MORE OF THE ABOVE NONHALOGENATED SOLVENTS, AND A TOTAL OF TEN PERCENT OR MORE (BY VOLUME) OF ONE OR MORE OF THOSE SOLVENTS LISTED IN F001, F002, F004, AND F005; AND STILL BOTTOMS FROM THE RECOVERY OF THESE SPENT SOLVENTS AND SPENT SOLVENT MIXTURES.

Waste Code Description: THE FOLLOWING SPENT NONHALOGENATED SOLVENTS: TOLUENE, METHYL ETHYL KETONE, CARBON DISULFIDE, ISOBUTANOL, PYRIDINE, BENZENE, 2-ETHOXYETHANOL, AND 2-NITROPROPANE; ALL SPENT SOLVENT MIXTURES/BLENDS CONTAINING, BEFORE USE, A TOTAL OF TEN PERCENT OR MORE (BY VOLUME) OF ONE OR MORE OF THE ABOVE NONHALOGENATED SOLVENTS OR THOSE SOLVENTS LISTED IN F001, F002, OR F004; AND STILL BOTTOMS FROM THE RECOVERY OF THESE SPENT SOLVENTS AND SPENT SOLVENT MIXTURES.

Waste Code Description: METHYL ETHYL KETONE

Waste Code Description: IGNITABLE WASTE

Waste Code Description: BENZENE

DATABASE	STATUS	DISTANCE	ELEVATION	MAP ID
CERCLIS-Archived-US	NFR	0.26 miles SE	29 ft (7 ft lower than site)	37
SITE NAME			MAPS	ID
ALLIED CRANE, INC.			1 , 3	CAD983621954
ADDRESS			CITY	ZIP
727-66TH AVE.			OAKLAND	94621

DETAILS

URL: <http://cfpub.epa.gov/supercpad/cursites/csitinfo.cfm?id=904373>
 FIPS Code: 6001
 Region Code: 9
 Congressional District: 8
 rat_code: DS
 Action Code ID: 1
 Action Short Name: DISCVRY
 Completion Date: 3/12/1992
 Lead Type: EPA Fund
 NPL Status Code: N
 NON NPL Status Code: NFRAP-Site does not qualify for the NPL based on existing information
 rat_code: PA
 Action Code ID: 1
 Action Short Name: PA
 Completion Date: 10/2/1992
 Lead Type: EPA Fund
 Action Qualifier: NFRAP
 NPL Status Code: N
 NON NPL Status Code: NFRAP-Site does not qualify for the NPL based on existing information
 rat_code: VS
 Action Code ID: 1
 Action Short Name: ARCH SITE
 Completion Date: 10/2/1992
 Lead Type: EPA In-House
 NPL Status Code: N
 NON NPL Status Code: NFRAP-Site does not qualify for the NPL based on existing information

DATABASE	STATUS	DISTANCE	ELEVATION	MAP ID
County-LUST-Open-CA	Open	0.26 miles SE	29 ft (7 ft lower than site)	37
SITE NAME			MAPS	ID
			1 , 3	RO0003049-ALA
ADDRESS			CITY	ZIP
727 66TH AVE			OAKLAND	

DETAILS

County: Alameda
 Responsible Agency: Alameda County Environmental Health
 Status: Active
 Site ID: SD0003041
 Global ID: T0600100058
 Assigned Name: MAINSITE

DATABASE	STATUS	DISTANCE	ELEVATION	MAP ID
LUST-Open-CA	Open - Site Assessment	0.26 miles SE	29 ft (7 ft lower than site)	37
SITE NAME			MAPS	ID
ALLIED CRANE MAINTENANCE			1 , 3	T0600100058
ADDRESS			CITY	ZIP
727 66TH AVE			OAKLAND	94621

DETAILS

URL: http://geotracker.waterboards.ca.gov/profile_report.asp?global_id=T0600100058

CASE_TYPE: LUST Cleanup Site

Status Date: 1990-08-02 00:00:00

LEAD_AGENCY: SAN FRANCISCO BAY RWQCB (REGION 2)

CASEWORKER: MYM

LOCAL_AGENCY: Not Reported

RB_CASE_NUMBER: 01-0064

LOC_CASE_NUMBER: RO0003049

FILE_LOCATION: Stored electronically as an E-file

POTENTIAL_CONTAMINANTS_OF_CONCERN: Gasoline

POTENTIAL_MEDIA_AFFECTED: Under Investigation

SITE_HISTORY: UST removed from the site. However, analytical data and/or Tank Removal Report not yet received. Please be aware that not all historic documents for the subject fuel leak case may be available on GeoTracker. The complete historic case file for this site is located on the Alameda County Environmental Health website at: <http://ehgis.acgov.org/dehpublic/dehpublic.jsp>.

Region: Not Reported

MTBE DATE: Not Reported

GW CONC (PPB): Not Reported

MATRIX: Not Reported

Date: 1950-01-01 00:00:00

Action Type: Other

ACTION: Leak Discovery

Date: 1950-01-01 00:00:00

Action Type: Other

ACTION: Leak Stopped

Date: 1950-01-01 00:00:00

Action Type: Other

ACTION: Leak Reported

Date: 1990-08-02 00:00:00

Action Type: Not Reported

ACTION: Open - Case Begin Date

Date: 1990-08-02 00:00:00

Action Type: Not Reported

ACTION: Open - Site Assessment

Date: 2012-06-15 00:00:00

Action Type: ENFORCEMENT

ACTION: Referral to Regional Board - #20120615

Date: 2014-06-26 00:00:00

Action Type: ENFORCEMENT

ACTION: File Review - Closure

DATABASE	STATUS	DISTANCE	ELEVATION	MAP ID
SLIC-Closed-CA	Completed - Case Closed	0.27 miles N	26 ft (10 ft lower than site)	38
SITE NAME			MAPS	ID
FERRO ENAMELING COMPANY			1 , 3	SLT2O154160
ADDRESS			CITY	ZIP
1101 57TH AVE			OAKLAND	94607

DETAILS

URL: http://geotracker.waterboards.ca.gov/profile_report.asp?global_id=SLT2O154160

CASE_TYPE: Cleanup Program Site

Status Date: 2008-02-08 00:00:00

LEAD_AGENCY: OAKLAND, CITY OF

CASEWORKER: Not Reported

LOCAL_AGENCY: ALAMEDA COUNTY LOP

RB_CASE_NUMBER: 01S0103

LOC_CASE_NUMBER: SLT2O154160

FILE_LOCATION: Not Reported

POTENTIAL_CONTAMINANTS_OF_CONCERN: Not Reported

POTENTIAL_MEDIA_AFFECTED: Not Reported

SITE_HISTORY: Not Reported

Region: Not Reported

MTBE DATE: Not Reported

GW CONC (PPB): Not Reported

MATRIX: Not Reported

Date: 1998-06-24 00:00:00

Action Type: Not Reported

ACTION: Open - Case Begin Date

Date: 2001-03-08 00:00:00

Action Type: Not Reported

ACTION: Open - Site Assessment

Date: 2008-02-08 00:00:00

Action Type: Not Reported

ACTION: Completed - Case Closed

DATABASE	STATUS	DISTANCE	ELEVATION	MAP ID
LUST-Closed-CA	Completed - Case Closed	0.27 miles S	26 ft (10 ft lower than site)	39
SITE NAME			MAPS	ID
PECK & HILLS COMPANY			1 , 3	T0600101055
ADDRESS			CITY	ZIP
701 66TH AVE			OAKLAND	94621

DETAILS

URL: http://geotracker.waterboards.ca.gov/profile_report.asp?global_id=T0600101055
CASE_TYPE: LUST Cleanup Site
Status Date: 1992-09-02 00:00:00
LEAD_AGENCY: SAN FRANCISCO BAY RWQCB (REGION 2)
CASEWORKER: CCM
LOCAL_AGENCY: Not Reported
RB_CASE_NUMBER: 01-1145
LOC_CASE_NUMBER: 01-1145
FILE_LOCATION: Not Reported
POTENTIAL_CONTAMINANTS_OF_CONCERN: Gasoline
POTENTIAL_MEDIA_AFFECTED: Other Groundwater (uses other than drinking water)
SITE_HISTORY: Not Reported
Region: Not Reported
MTBE DATE: Not Reported
GW CONC (PPB): Not Reported
MATRIX: Not Reported
Date: 1950-01-01 00:00:00
Action Type: Other
ACTION: Leak Reported

Date: 1950-01-01 00:00:00
Action Type: Other
ACTION: Leak Stopped

Date: 1950-01-01 00:00:00
Action Type: Other
ACTION: Leak Discovery

Date: 1991-11-14 00:00:00
Action Type: Not Reported
ACTION: Open - Case Begin Date

Date: 1992-09-02 00:00:00
Action Type: Not Reported
ACTION: Completed - Case Closed

DATABASE	STATUS	DISTANCE	ELEVATION	MAP ID
CERCLIS-Archived-US	NFR	0.27 miles N	26 ft (10 ft lower than site)	40
SITE NAME			MAPS	ID
FERRO ENAMELING CO			1 , 3	CAD009132531
ADDRESS			CITY	ZIP
1100 57TH AVE			OAKLAND	94621

DETAILS

URL: <http://cfpub.epa.gov/supercpad/cursites/csitinfo.cfm?id=901159>
 FIPS Code: 6001
 Region Code: 9
 Congressional District: 8
 rat_code: VS
 Action Code ID: 1
 Action Short Name: ARCH SITE
 Completion Date: 6/1/1987
 Lead Type: EPA In-House
 NPL Status Code: N
 NON NPL Status Code: NFRAP-Site does not qualify for the NPL based on existing information
 rat_code: DS
 Action Code ID: 1
 Action Short Name: DISCVRY
 Completion Date: 6/1/1986
 Lead Type: State (Fund)
 NPL Status Code: N
 NON NPL Status Code: NFRAP-Site does not qualify for the NPL based on existing information
 rat_code: PA
 Action Code ID: 1
 Action Short Name: PA
 Start Date: 6/1/1986
 Completion Date: 6/1/1987
 Lead Type: State (Fund)
 Action Qualifier: NFRAP
 NPL Status Code: N
 NON NPL Status Code: NFRAP-Site does not qualify for the NPL based on existing information

DATABASE	STATUS	DISTANCE	ELEVATION	MAP ID
BF-US	Listed	0.27 miles SE	26 ft (10 ft lower than site)	41
SITE NAME			MAPS	ID
796 66th Avenue			1, 3	130765
ADDRESS			CITY	ZIP
796 66th Avenue			Oakland	94621

DETAILS

Grant Recipient Information

Assessment, Cleanup and Redevelopment Exchange System (ACRES) ID: 130765
 Grant Recipient Name: Oakland, City of
 Accomplishment Counted: 1
 Cooperative Agreement Number: 96990101
 Type of Brownfields Grant: Assessment
 Type of Funding: P

PROPERTY INFORMATION

Property Size (acres): 4.5
 Local Property Number(s): 041-3901-004
 Ownership Entity: Private
 Current Owner: Not Reported
 Did Ownership Change: N
 SFLLP fact into the ownership: N
 Horizontal Collection Method: Not Reported
 Source Map Scale: Not Reported
 Reference Point: Not Reported
 Horizontal Reference Datum: Not Reported
 Description/History: Not Reported
 Past Use: Greenspace: Not Reported
 Past Use: Residential: Not Reported
 Past Use: Commercial: Not Reported
 Past Use: Industrial: Not Reported
 Past Use: Multistory: Not Reported
 Future Use: Multistory: Not Reported

ENVIRONMENTAL ASSESSMENT INFORMATION

Assessment Phase: Phase I Environmental Assessment
 Assessment Start Date: 20-MAY-09
 Assessment Completion Date: 10-NOV-09
 Source of Assessment Funding: US EPA - Brownfields Assessment Cooperative Agreement
 Entity Providing Assmnt Funds: EPA
 Amt of Assessment Funding: 15232
 Cleanup Required: U

CONTAMINANTS AND MEDIA AFFECTED

Cntmnt Fnd-Ctrl Sbstncs: Not Reported
 Cntmnt Fnd-Petroleum: Not Reported
 Cntmnt Fnd-Asbestos: Not Reported
 Cntmnt Fnd-Lead: Not Reported
 Cntmnt Fnd-PAHs: Not Reported
 Cntmnt Fnd-PCBs: Not Reported
 Cntmnt Fnd-VOCs: Not Reported
 Cntmnt Fnd-Selenium: Not Reported
 Cntmnt Fnd-Iron: Not Reported
 Cntmnt Fnd-Arsenic: Not Reported
 Cntmnt Fnd-Cadmium: Not Reported
 Cntmnt Fnd-Chromium: Not Reported
 Cntmnt Fnd-Copper: Not Reported
 Cntmnt Fnd-Mercury: Not Reported

Cntmnt Fnd-Nickel: Not Reported
 Cntmnt Fnd-Pesticides: Not Reported
 Cntmnt Fnd-SVOCs: Not Reported
 Cntmnt Fnd-Other Metals: Not Reported
 Cntmnt Fnd-Other: Not Reported
 Cntmnt Fnd-Other (Descr): Not Reported
 Cntmnt Fnd-Unknown: Not Reported
 Cntmnt Fnd-None: Not Reported
 Cntmnt Clnd Up-Ctrl Sbstncs: Not Reported
 Cntmnt Clnd Up-Petroleum: Not Reported
 Cntmnt Clnd Up-Asbestos: Not Reported
 Cntmnt Clnd Up-Lead: Not Reported
 Cntmnt Clnd Up-PAHs: Not Reported
 Cntmnt Clnd Up-PCBs: Not Reported
 Cntmnt Clnd Up-VOCs: Not Reported
 Cntmnt Clnd Up-Selenium: Not Reported
 Cntmnt Clnd Up-Iron: Not Reported
 Cntmnt Clnd Up-Arsenic: Not Reported
 Cntmnt Clnd Up-Cadmium: Not Reported
 Cntmnt Clnd Up-Chromium: Not Reported
 Cntmnt Clnd Up-Copper: Not Reported
 Cntmnt Clnd Up-Mercury: Not Reported
 Cntmnt Clnd Up-Nickel: Not Reported
 Cntmnt Clnd Up-Pesticides: Not Reported
 Cntmnt Clnd Up-SVOCs: Not Reported
 Cntmnt Clnd Up-Other Metals: Not Reported
 Cntmnt Clnd Up-Other: Not Reported
 Cntmnt Clnd Up-Other (Descr): Not Reported
 Cntmnt Clnd Up-Unknown: Not Reported
 Cntmnt Clnd Up-None: Not Reported
 Media Affected-Air: Not Reported
 Media Affected-Sediments: Not Reported
 Media Affected-Soil: Not Reported
 Media Affected-Drinking Water: Not Reported
 Media Affected-Ground Water: Not Reported
 Media Affected-Surface Water: Not Reported
 Media Affected-Bldg Materials: Not Reported
 Media Affected-Indoor Air: Not Reported
 Media Affected-None: Not Reported
 Media Affected-Unknown: Not Reported
 Media Clnd Up-Air: Not Reported
 Media Clnd Up-Sediments: Not Reported
 Media Clnd Up-Soil: Not Reported
 Media Clnd Up-Drinking Water: Not Reported
 Media Clnd Up-Ground Water: Not Reported
 Media Clnd Up-Surface Water: Not Reported
 Media Clnd Up-Bldg Materials: Not Reported
 Media Clnd Up-Indoor Air: Not Reported
 Media Clnd Up-Unknown: Not Reported
 ST/Tribal Prg ID Number: Not Reported
 Further Action/Cleanup: Not Reported
 Enrollment ST/Tribal Prg: Not Reported

INSTITUTIONAL CONTROLS INFORMATION

Institutional Ctrl (ICs) Req?: U
 IC Catgry-Proprietary Ctrls: Not Reported

IC Catgry-Informational Dev: Not Reported
 IC Catgry-Govmntl Ctrls: Not Reported
 IC Catgry-Enfrcmnt/Prmt Tools: Not Reported
 ICs in Place?: Not Reported
 Date ICs in Place: Not Reported

ENVIRONMENTAL CLEANUP INFORMATION

Cleanup Start Date: Not Reported
 Cleanup Completion Date: Not Reported
 ACRES Cleaned Up: Not Reported
 Source of Cleanup Funding: Not Reported
 Entity Prvding Cleanup Funds: Not Reported
 Amount of Cleanup Funding: Not Reported

REDEVELOPMENT AND OTHER LEVERAGED ACCOMPLISHMENTS

Redevelopment Start Date: Not Reported
 Future Use-Greenspace: Not Reported
 Future Use-Residential: Not Reported
 Future Use-Commercial: Not Reported
 Future Use-Industrial: Not Reported
 # of Cleanup and Redev Jobs: Not Reported
 Acreage and Greenspace Created: Not Reported
 Src of Redev Funding: Not Reported
 Entity Prvding Redev Funds: Not Reported
 Amount of Redev Funding: Not Reported

ANECDOTAL PROPERTY INFORMATION

photographs are available: N
 video is available: N

DATABASE	STATUS	DISTANCE	ELEVATION	MAP ID
County-LUST-Closed-CA	Closed	0.27 miles SE	26 ft (10 ft lower than site)	41
SITE NAME			MAPS	ID
			1 , 3	RO0002449-ALA
ADDRESS			CITY	ZIP
796 66TH AVE			OAKLAND	

DETAILS

County: Alameda
 Responsible Agency: Alameda County Environmental Health
 Status: Inactive
 Site ID: SD0002449
 Global ID: T0600100878
 Assigned Name: MAINSITE

DATABASE	STATUS	DISTANCE	ELEVATION	MAP ID
LUST-Closed-CA	Completed - Case Closed	0.27 miles SE	26 ft (10 ft lower than site)	41
SITE NAME			MAPS	ID
CRUISE AMERICA INC / MCGUIRE HESTER			1 , 3	T0600100878
ADDRESS			CITY	ZIP
796 66TH			OAKLAND	94621

DETAILS

URL: http://geotracker.waterboards.ca.gov/profile_report.asp?global_id=T0600100878

CASE_TYPE: LUST Cleanup Site

Status Date: 2009-12-04 00:00:00

LEAD_AGENCY: ALAMEDA COUNTY LOP

CASEWORKER: JTW

LOCAL_AGENCY: ALAMEDA COUNTY LOP

RB_CASE_NUMBER: NA

LOC_CASE_NUMBER: RO0002449

FILE_LOCATION: Stored electronically as an E-file

POTENTIAL_CONTAMINANTS_OF_CONCERN: Gasoline

POTENTIAL_MEDIA_AFFECTED: Other Groundwater (uses other than drinking water)

SITE_HISTORY: The site is occupied by Cruise America, which is a recreational vehicle rental facility. Two buildings exist on site and are surrounded by paved parking areas. Nearby properties are also commercial properties. Prior to Cruise America acquiring the site in August 1988, the site was occupied from 1957 to 1988 by McGuire Hester, a construction company. The site was reportedly used as a slaughter and meat packing facility prior to 1956. Three underground storage tanks were removed from three separate tank pits in January 1987. T1 was a 1,000-gallon gasoline tank; T2 was a 5,000-gallon gasoline tank, and T3 was an 8,000-gallon diesel tank. Petroleum hydrocarbons as gasoline (TPHg) were detected in soil samples collected beneath T1 and T2 at concentrations up to 758 ppm. TPH as diesel (TPHd) was detected in soil samples collected beneath T3 at concentrations up to 492 ppm. Standing water in the tank pits had a visible hydrocarbon sheen and product odor. One monitoring well was installed adjacent to each former tank in January 1987 (AGS-MW-1, AGS-MW-2, and AGS-MW-3). TPHd was detected in soil samples from AGS-MW-3, which was adjacent to the diesel tank, at concentrations up to 1,750 ppm. Soil samples collected from borings AGS-MW-1 and AGS-MW-2 near the gasoline tanks contained minor concentrations of TPHg and BTEX. On February 17, 1988, Purcell, Rhoades, & Associates advanced three shallow borings and installed three temporary monitoring wells (B-4 through B-6 and PRA-MW-1 through PRA-MW-3). TPHg and TPHd were detected in soil at concentrations up to 270 and 74, ppm, respectively. Oil & Grease was detected in a soil sample from boring B-4 at a concentration of 32,000 ppm. Between May 25, 1988 and July 27, 1988, a total of 15 soil borings were advanced as part of a geotechnical investigation for construction of the Cruise America facility. A petroleum odor was noticed in several of the geotechnical borings. During the construction activities in 1988, contamination was observed in the area of the gasoline UST (presumed to be T4) and the existing waste oil tank currently located adjacent to the Repair Building. Remediation of these areas was recommended by Kaldveer Associates, the environmental consultant for the site in 1989; however, there is no documentation to indicate that remediation of these areas took place during the construction activities. Cleanup of the T4 area took place between 2002 and 2009. Although no cleanup has been conducted adjacent to the existing waste oil tank, one soil boring (SB-21) was advanced adjacent to the waste oil tank in 2009. TPHd and TPHmo were detected in soil from SB-21 at concentrations up to 180 ppm and 110 ppm, respectively. Based on the results from boring SB-21, the extent of contamination appears to be limited in the area of the waste oil tank. On July 11, 1988, eleven soil borings (B20 through B30) were advanced in the area surrounding the diesel tank pit. High boiling point hydrocarbons were detected in soil samples from the shallow borings at concentrations up to 42 ppm. As part of the July 1988 investigation, groundwater samples were collected from wells PRA-MW-1, PRA-M-2, and AGS-MW-3. High boiling point hydrocarbons were detected in groundwater at concentrations ranging from 720 to 60,000 ppb. Between July 28, 1988 and August 1, 1988, the former diesel tank (T3) pit area was excavated to a depth of 15 feet bgs. Soil with visible staining or odor outside the diesel tank pit was reportedly excavated to a depth of 5 feet bgs. Seven soil samples were collected from the base and sidewalls of the excavation (S-1 through S-7) following the initial excavation. Based on sample analytical results from samples, S-2 and S-4, the excavation was continued and three additional soil samples were collected on August 1, 1988 (S-8 through S-10). During the excavation, buried timbers with creosote were observed. The area of the diesel tank was ba

Region: Region 2-San Francisco Regional Water Quality Control Board

MTBE DATE: 3/31/2003

GW CONC (PPB): 20000

MATRIX: W

Date: 1950-01-01 00:00:00

Action Type: Other

ACTION: Leak Discovery

Date: 1950-01-01 00:00:00

Action Type: REMEDIATION

ACTION: Excavation

Date: 1950-01-01 00:00:00

Action Type: REMEDIATION

ACTION: Excavation

Date: 1950-01-01 00:00:00

Action Type: Other

ACTION: Leak Began

Date: 1950-01-01 00:00:00

Action Type: REMEDIATION
ACTION: In Situ Physical/Chemical Treatment (other than SVE)

Date: 1950-01-01 00:00:00
Action Type: Other
ACTION: Leak Reported

Date: 1967-01-01 00:00:00
Action Type: Not Reported
ACTION: Open - Case Begin Date

Date: 1967-01-01 00:00:00
Action Type: Not Reported
ACTION: Open - Site Assessment

Date: 2001-07-17 00:00:00
Action Type: Not Reported
ACTION: Open - Site Assessment

Date: 2004-04-05 00:00:00
Action Type: Not Reported
ACTION: Open - Remediation

Date: 2004-07-15 00:00:00
Action Type: Not Reported
ACTION: Open - Remediation

Date: 2008-02-15 00:00:00
Action Type: ENFORCEMENT
ACTION: Staff Letter - #20080215

Date: 2008-06-05 00:00:00
Action Type: ENFORCEMENT
ACTION: Staff Letter - #20080605

Date: 2008-07-03 00:00:00
Action Type: ENFORCEMENT
ACTION: Staff Letter - #20080703

Date: 2008-11-20 00:00:00
Action Type: ENFORCEMENT
ACTION: Staff Letter - #20081120

Date: 2009-02-06 00:00:00
Action Type: ENFORCEMENT
ACTION: Staff Letter - #20090206

Date: 2009-07-08 00:00:00
Action Type: ENFORCEMENT
ACTION: Staff Letter - #2009-07-08

Date: 2009-07-24 00:00:00
Action Type: ENFORCEMENT
ACTION: Staff Letter - #2009-07-24

Date: 2009-11-09 00:00:00
Action Type: ENFORCEMENT

ACTION: Staff Letter - #20091109

Date: 2009-12-04 00:00:00

Action Type: Not Reported

ACTION: Completed - Case Closed

Date: 2009-12-04 00:00:00

Action Type: ENFORCEMENT

ACTION: Closure/No Further Action Letter - #20091204

DATABASE	STATUS	DISTANCE	ELEVATION	MAP ID
ICIS-FEC-US	Listed	0.27 miles SE	26 ft (10 ft lower than site)	42
SITE NAME			MAPS	ID
CHEMICAL COMPOUNDING COMPANY			1 , 3	647136
ADDRESS			CITY	ZIP
791 66TH AVENUE			OAKLAND	94621

DETAILS

ACTIVITY_ID: 132410
CASE_NUMBER: 09-2004-0426
REGISTRY_ID (EPA): 110010488150
SIC_CODE: Not Reported
NAICS_CODE: Not Reported
URL: http://echo.epa.gov/detailed_facility_report?fid=110010488150
ACTIVITY_NAME: Chemical Compounding Company
EPA_REGION: 09: AZ, CA, HI, NV, AS, GU
FISCAL_YEAR: 2004
ACTIVITY_TYPE: Administrative - Formal
ACTIVITY_STATUS: Closed
ACTIVITY_STATUS_DATE: 03/14/2005
LEAD: EPA
CASE_STATUS_DATE: 03/14/2005
DOJ_DOCKET_NMBR: Not Reported
ENF_OUTCOME: Final Order With Penalty
TOTAL_PENALTY_ASSESSED_AMT: Not Reported
TOTAL_COST_RECOVERY_AMT: Not Reported
TOTAL_COMP_ACTION_AMT: Not Reported
HQ_DIVISION: Not Reported
BRANCH: Not Reported
VOLUNTARY_SELF_DISCLOSURE_FLAG: No
MULTIMEDIA_FLAG: Not Reported
ENF_SUMMARY: This is an Administrative Penalty action pursuant to FIFRA issued to Chemical Compounding Company; Michael Foley, Polymer Chemists, Inc., Q Labs, Inc., and D20 Manufacturing. The violation involves sales and distribution of unregistered and misbranded pesticides. The Complaint seeks \$154,000.

DATABASE	STATUS	DISTANCE	ELEVATION	MAP ID
County-LUST-Closed-CA	Closed	0.29 miles E	29 ft (7 ft lower than site)	43
SITE NAME			MAPS	ID
			1 , 3	RO0001197-ALA
ADDRESS			CITY	ZIP
6505 SAN LEANDRO ST			Oakland	
DETAILS				
County: Alameda Responsible Agency: Alameda County Environmental Health Status: Inactive Site ID: SD0001197 Global ID: T0600100006 Assigned Name: MAINSITE				

DATABASE	STATUS	DISTANCE	ELEVATION	MAP ID
LUST-Closed-CA	Completed - Case Closed	0.29 miles E	29 ft (7 ft lower than site)	43
SITE NAME			MAPS	ID
SEVEN UP BOTTLING COMPANY			1 , 3	T0600100006
ADDRESS			CITY	ZIP
6505 SAN LEANDRO			Oakland	94621

DETAILS

URL: http://geotracker.waterboards.ca.gov/profile_report.asp?global_id=T0600100006
CASE_TYPE: LUST Cleanup Site
Status Date: 1999-04-16 00:00:00
LEAD_AGENCY: ALAMEDA COUNTY LOP
CASEWORKER: Not Reported
LOCAL_AGENCY: Not Reported
RB_CASE_NUMBER: 01-0007
LOC_CASE_NUMBER: RO0001197
FILE_LOCATION: Stored electronically as an E-file
POTENTIAL_CONTAMINANTS_OF_CONCERN: Diesel
POTENTIAL_MEDIA_AFFECTED: Other Groundwater (uses other than drinking water)
SITE_HISTORY: Not Reported
Region: Not Reported
MTBE DATE: Not Reported
GW CONC (PPB): Not Reported
MATRIX: Not Reported
Date: 1950-01-01 00:00:00
Action Type: REMEDIATION
ACTION: Excavation

Date: 1950-01-01 00:00:00
Action Type: Other
ACTION: Leak Reported

Date: 1989-06-16 00:00:00
Action Type: Not Reported
ACTION: Open - Case Begin Date

Date: 1999-04-16 00:00:00
Action Type: Not Reported
ACTION: Completed - Case Closed

DATABASE	STATUS	DISTANCE	ELEVATION	MAP ID
County-LUST-Closed-CA	Closed	0.29 miles N	32 ft (4 ft lower than site)	44
SITE NAME			MAPS	ID
			1 , 3	RO0000895-ALA
ADDRESS			CITY	ZIP
5601 SAN LEANDRO ST			Oakland	

DETAILS

County: Alameda
 Responsible Agency: Alameda County Environmental Health
 Status: Inactive
 Site ID: SD0000895
 Global ID: T0600101177
 Assigned Name: MAINSITE

DATABASE	STATUS	DISTANCE	ELEVATION	MAP ID
LUST-Closed-CA	Completed - Case Closed	0.29 miles N	32 ft (4 ft lower than site)	44
SITE NAME			MAPS	ID
PAMCO PROPERTY			1 , 3	T0600101177
ADDRESS			CITY	ZIP
5601 SAN LEANDRO			Oakland	94621

DETAILS

URL: http://geotracker.waterboards.ca.gov/profile_report.asp?global_id=T0600101177
CASE_TYPE: LUST Cleanup Site
Status Date: 1999-02-08 00:00:00
LEAD_AGENCY: ALAMEDA COUNTY LOP
CASEWORKER: Not Reported
LOCAL_AGENCY: Not Reported
RB_CASE_NUMBER: 01-1280
LOC_CASE_NUMBER: RO0000895
FILE_LOCATION: Stored electronically as an E-file
POTENTIAL_CONTAMINANTS_OF_CONCERN: Gasoline
POTENTIAL_MEDIA_AFFECTED: Other Groundwater (uses other than drinking water)
SITE_HISTORY: Not Reported
Region: Not Reported
MTBE DATE: Not Reported
GW CONC (PPB): Not Reported
MATRIX: Not Reported
Date: 1950-01-01 00:00:00
Action Type: REMEDIATION
ACTION: Excavation

Date: 1950-01-01 00:00:00
Action Type: Other
ACTION: Leak Reported

Date: 1992-10-16 00:00:00
Action Type: Not Reported
ACTION: Open - Case Begin Date

Date: 1995-11-06 00:00:00
Action Type: ENFORCEMENT
ACTION: * Historical Enforcement - #UNK

Date: 1999-02-08 00:00:00
Action Type: Not Reported
ACTION: Completed - Case Closed

DATABASE	STATUS	DISTANCE	ELEVATION	MAP ID
CERCLIS-Archived-US	NFR	0.3 miles N	26 ft (10 ft lower than site)	45
SITE NAME			MAPS	ID
SINCLAIR & VALENTINE			1 , 3	CAD000095158
ADDRESS			CITY	ZIP
1104 57 AVE			OAKLAND	94609

DETAILS

URL: <http://cfpub.epa.gov/supercpad/cursites/csinfo.cfm?id=900906>
 FIPS Code: 6001
 Region Code: 9
 Congressional District: 8
 rat_code: VS
 Action Code ID: 1
 Action Short Name: ARCH SITE
 Completion Date: 5/1/1984
 Lead Type: EPA In-House
 NPL Status Code: N
 NON NPL Status Code: NFRAP-Site does not qualify for the NPL based on existing information
 rat_code: DS
 Action Code ID: 1
 Action Short Name: DISCVRY
 Completion Date: 6/1/1981
 Lead Type: EPA Fund
 NPL Status Code: N
 NON NPL Status Code: NFRAP-Site does not qualify for the NPL based on existing information
 rat_code: PA
 Action Code ID: 1
 Action Short Name: PA
 Start Date: 3/1/1984
 Completion Date: 5/1/1984
 Lead Type: State (Fund)
 Action Qualifier: NFRAP
 NPL Status Code: N
 NON NPL Status Code: NFRAP-Site does not qualify for the NPL based on existing information

DATABASE	STATUS	DISTANCE	ELEVATION	MAP ID
Air-CA	Listed	0.3 miles NW	26 ft (10 ft lower than site)	46
SITE NAME			MAPS	ID
KAISER PERMANENTE			1 , 3	BAY AQMD-ALA-13949
ADDRESS			CITY	ZIP
5800 COLISEUM WAY			OAKLAND	94621

DETAILS
Agency ID Desc: The first portion is the Air Quality District, the second portion is the County, the last is the Facility ID Facility ID: 13949 AIR BASIN: SF TOG: 0.001 ROG: 0.0008367 CO: 0.001 NOX: 0.014 SOX: 0 PM: 0 PM10: 0

DATABASE	STATUS	DISTANCE	ELEVATION	MAP ID
County-LUST-Open-CA	Open	0.31 miles SE	36 ft (0 ft higher than site)	47
SITE NAME			MAPS	ID
			1 , 3	RO0000408-ALA
ADDRESS			CITY	ZIP
845 66TH AVE			Oakland	

DETAILS
County: Alameda Responsible Agency: Alameda County Environmental Health Status: Active Site ID: SD0000408 Global ID: T0600101488 Assigned Name: MAINSITE

DATABASE	STATUS	DISTANCE	ELEVATION	MAP ID
LUST-Open-CA	Open - Eligible for Closure	0.31 miles SE	36 ft (0 ft higher than site)	47
SITE NAME			MAPS	ID
UNOCAL #3135			1 , 3	T0600101488
ADDRESS			CITY	ZIP
845 66TH AVE.			Oakland	94621

DETAILS

URL: http://geotracker.waterboards.ca.gov/profile_report.asp?global_id=T0600101488
CASE_TYPE: LUST Cleanup Site
Status Date: 2013-06-11 00:00:00
LEAD_AGENCY: ALAMEDA COUNTY LOP
CASEWORKER: TL
LOCAL_AGENCY: ALAMEDA COUNTY LOP
RB_CASE_NUMBER: 01-1613
LOC_CASE_NUMBER: RO0000408
FILE_LOCATION: Stored electronically as an E-file
POTENTIAL_CONTAMINANTS_OF_CONCERN: Gasoline
POTENTIAL_MEDIA_AFFECTED: Other Groundwater (uses other than drinking water)
SITE_HISTORY: Two 10,000-gallon gasoline USTs, one 280 gallon waste-oil UST and product piping were removed from the site in December 1989. Sampling indicated that hydrocarbons were detected in soil and groundwater. In April 1990, three monitoring wells and two borings were installed. Subsequently additional wells and borings were installed. Remediation consisting of soil excavation was conducted in March 1991.
Region: Region 2-San Francisco Regional Water Quality Control Board
MTBE DATE: 2/22/2002
GW CONC (PPB): 870
MATRIX: W
Date: 1950-01-01 00:00:00
Action Type: Other
ACTION: Leak Reported

Date: 1950-01-01 00:00:00
Action Type: Other
ACTION: Leak Discovery

Date: 1950-01-01 00:00:00
Action Type: Other
ACTION: Leak Stopped

Date: 1950-01-01 00:00:00
Action Type: Other
ACTION: Leak Began

Date: 1950-01-01 00:00:00
Action Type: REMEDIATION
ACTION: Excavation

Date: 1950-01-01 00:00:00
Action Type: REMEDIATION
ACTION: Excavation

Date: 1988-12-16 00:00:00
Action Type: RESPONSE
ACTION: Other Report / Document

Date: 1989-11-22 00:00:00
Action Type: Not Reported
ACTION: Open - Case Begin Date

Date: 1989-11-22 00:00:00
Action Type: Not Reported
ACTION: Open - Site Assessment

Date: 1989-11-29 00:00:00

Action Type: Not Reported
 ACTION: Open - Site Assessment

Date: 1989-12-05 00:00:00
 Action Type: RESPONSE
 ACTION: Unauthorized Release Form

Date: 1989-12-05 00:00:00
 Action Type: RESPONSE
 ACTION: Correspondence

Date: 1989-12-13 00:00:00
 Action Type: RESPONSE
 ACTION: Other Report / Document

Date: 1990-01-10 00:00:00
 Action Type: RESPONSE
 ACTION: Correspondence

Date: 1990-01-15 00:00:00
 Action Type: RESPONSE
 ACTION: Soil and Water Investigation Workplan

Date: 1990-01-15 00:00:00
 Action Type: RESPONSE
 ACTION: Tank Removal Report / UST Sampling Report

Date: 1990-01-23 00:00:00
 Action Type: RESPONSE
 ACTION: Other Report / Document

Date: 1990-02-05 00:00:00
 Action Type: RESPONSE
 ACTION: Other Report / Document

Date: 1990-02-27 00:00:00
 Action Type: RESPONSE
 ACTION: Conceptual Site Model

Date: 1990-03-21 00:00:00
 Action Type: RESPONSE
 ACTION: Other Report / Document

Date: 1990-05-31 00:00:00
 Action Type: RESPONSE
 ACTION: Preliminary Site Assessment Report

Date: 1990-09-24 00:00:00
 Action Type: RESPONSE
 ACTION: Preliminary Site Assessment Report

Date: 1990-10-09 00:00:00
 Action Type: RESPONSE
 ACTION: Soil and Water Investigation Workplan

Date: 1991-01-21 00:00:00
 Action Type: RESPONSE

ACTION: Monitoring Report - Quarterly

Date: 1991-03-25 00:00:00

Action Type: RESPONSE

ACTION: Monitoring Report - Quarterly

Date: 1991-04-22 00:00:00

Action Type: RESPONSE

ACTION: Soil and Water Investigation Workplan

Date: 1991-04-22 00:00:00

Action Type: RESPONSE

ACTION: Monitoring Report - Quarterly

Date: 1991-04-22 00:00:00

Action Type: RESPONSE

ACTION: Soil and Water Investigation Workplan

Date: 1991-04-26 00:00:00

Action Type: RESPONSE

ACTION: Other Report / Document

Date: 1991-09-11 00:00:00

Action Type: RESPONSE

ACTION: Monitoring Report - Quarterly

Date: 1991-12-11 00:00:00

Action Type: RESPONSE

ACTION: Monitoring Report - Quarterly

Date: 1991-12-31 00:00:00

Action Type: RESPONSE

ACTION: Other Report / Document

Date: 1992-02-27 00:00:00

Action Type: ENFORCEMENT

ACTION: Notice of Reimbursement

Date: 1992-03-04 00:00:00

Action Type: RESPONSE

ACTION: Monitoring Report - Other

Date: 1992-03-30 00:00:00

Action Type: RESPONSE

ACTION: Other Report / Document

Date: 1992-03-31 00:00:00

Action Type: RESPONSE

ACTION: Other Report / Document

Date: 1992-06-15 00:00:00

Action Type: RESPONSE

ACTION: Monitoring Report - Other

Date: 1992-06-30 00:00:00

Action Type: RESPONSE

ACTION: Monitoring Report - Quarterly

Date: 1992-09-02 00:00:00
Action Type: RESPONSE
ACTION: Monitoring Report - Other

Date: 1992-09-30 00:00:00
Action Type: RESPONSE
ACTION: Other Report / Document

Date: 1992-12-10 00:00:00
Action Type: RESPONSE
ACTION: Preliminary Site Assessment Report

Date: 1992-12-31 00:00:00
Action Type: RESPONSE
ACTION: Other Report / Document

Date: 1993-02-25 00:00:00
Action Type: RESPONSE
ACTION: Monitoring Report - Other

Date: 1993-06-10 00:00:00
Action Type: RESPONSE
ACTION: Site Assessment Report

Date: 1993-06-30 00:00:00
Action Type: RESPONSE
ACTION: Other Report / Document

Date: 1993-09-03 00:00:00
Action Type: RESPONSE
ACTION: Monitoring Report - Other

Date: 1993-09-30 00:00:00
Action Type: RESPONSE
ACTION: Other Report / Document

Date: 1993-12-15 00:00:00
Action Type: RESPONSE
ACTION: Monitoring Report - Other

Date: 1993-12-31 00:00:00
Action Type: RESPONSE
ACTION: Other Report / Document

Date: 1994-03-15 00:00:00
Action Type: RESPONSE
ACTION: Monitoring Report - Other

Date: 1994-03-30 00:00:00
Action Type: RESPONSE
ACTION: Other Report / Document

Date: 1994-04-15 00:00:00
Action Type: RESPONSE
ACTION: Monitoring Report - Other

Date: 1994-06-03 00:00:00
Action Type: RESPONSE
ACTION: Monitoring Report - Other

Date: 1994-06-30 00:00:00
Action Type: RESPONSE
ACTION: Other Report / Document

Date: 1994-08-25 00:00:00
Action Type: RESPONSE
ACTION: Monitoring Report - Other

Date: 1994-09-01 00:00:00
Action Type: RESPONSE
ACTION: Other Report / Document

Date: 1994-09-30 00:00:00
Action Type: RESPONSE
ACTION: Other Report / Document

Date: 1994-12-31 00:00:00
Action Type: RESPONSE
ACTION: Other Report / Document

Date: 1995-01-03 00:00:00
Action Type: RESPONSE
ACTION: Monitoring Report - Other

Date: 1995-02-27 00:00:00
Action Type: RESPONSE
ACTION: Monitoring Report - Other

Date: 1995-03-30 00:00:00
Action Type: RESPONSE
ACTION: Other Report / Document

Date: 1995-06-05 00:00:00
Action Type: RESPONSE
ACTION: Monitoring Report - Other

Date: 1995-06-30 00:00:00
Action Type: RESPONSE
ACTION: Other Report / Document

Date: 1995-09-30 00:00:00
Action Type: RESPONSE
ACTION: Other Report / Document

Date: 1995-11-14 00:00:00
Action Type: RESPONSE
ACTION: Monitoring Report - Quarterly

Date: 1995-12-29 00:00:00
Action Type: RESPONSE
ACTION: Monitoring Report - Quarterly

Date: 1995-12-31 00:00:00

Action Type: RESPONSE
ACTION: Other Report / Document

Date: 1996-03-08 00:00:00
Action Type: RESPONSE
ACTION: Monitoring Report - Quarterly

Date: 1997-04-09 00:00:00
Action Type: RESPONSE
ACTION: Monitoring Report - Quarterly

Date: 1998-04-12 00:00:00
Action Type: RESPONSE
ACTION: Monitoring Report - Annually

Date: 1999-04-09 00:00:00
Action Type: RESPONSE
ACTION: Monitoring Report - Annually

Date: 1999-06-30 00:00:00
Action Type: RESPONSE
ACTION: Other Report / Document

Date: 1999-09-30 00:00:00
Action Type: RESPONSE
ACTION: Other Report / Document

Date: 1999-12-31 00:00:00
Action Type: RESPONSE
ACTION: Other Report / Document

Date: 2000-01-31 00:00:00
Action Type: RESPONSE
ACTION: Correspondence

Date: 2000-03-14 00:00:00
Action Type: RESPONSE
ACTION: Monitoring Report - Annually

Date: 2000-03-15 00:00:00
Action Type: RESPONSE
ACTION: Well Installation Workplan

Date: 2000-05-19 00:00:00
Action Type: RESPONSE
ACTION: Conceptual Site Model

Date: 2000-06-30 00:00:00
Action Type: RESPONSE
ACTION: Other Report / Document

Date: 2000-08-04 00:00:00
Action Type: RESPONSE
ACTION: Well Installation Workplan

Date: 2000-09-30 00:00:00
Action Type: RESPONSE

ACTION: Other Report / Document

Date: 2001-03-30 00:00:00

Action Type: RESPONSE

ACTION: Other Report / Document

Date: 2001-04-18 00:00:00

Action Type: RESPONSE

ACTION: Monitoring Report - Annually

Date: 2001-06-30 00:00:00

Action Type: RESPONSE

ACTION: Other Report / Document

Date: 2001-09-20 00:00:00

Action Type: RESPONSE

ACTION: Well Installation Report

Date: 2001-09-30 00:00:00

Action Type: RESPONSE

ACTION: Other Report / Document

Date: 2001-12-31 00:00:00

Action Type: RESPONSE

ACTION: Other Report / Document

Date: 2002-04-02 00:00:00

Action Type: RESPONSE

ACTION: Monitoring Report - Annually

Date: 2003-04-16 00:00:00

Action Type: RESPONSE

ACTION: Monitoring Report - Annually

Date: 2004-04-26 00:00:00

Action Type: RESPONSE

ACTION: Monitoring Report - Annually

Date: 2004-06-18 00:00:00

Action Type: RESPONSE

ACTION: Other Report / Document

Date: 2004-09-23 00:00:00

Action Type: RESPONSE

ACTION: Pilot Study / Treatability Workplan

Date: 2004-10-15 00:00:00

Action Type: RESPONSE

ACTION: Monitoring Report - Semi-Annually

Date: 2004-11-05 00:00:00

Action Type: RESPONSE

ACTION: Monitoring Report - Quarterly

Date: 2005-03-30 00:00:00

Action Type: RESPONSE

ACTION: Other Report / Document

Date: 2005-03-30 00:00:00
Action Type: RESPONSE
ACTION: Monitoring Report - Semi-Annually

Date: 2005-05-24 00:00:00
Action Type: RESPONSE
ACTION: Interim Remedial Action Report

Date: 2005-08-02 00:00:00
Action Type: RESPONSE
ACTION: Other Report / Document

Date: 2005-10-31 00:00:00
Action Type: RESPONSE
ACTION: Other Report / Document

Date: 2006-02-24 00:00:00
Action Type: RESPONSE
ACTION: Sensitive Receptor Survey Report

Date: 2006-04-28 00:00:00
Action Type: RESPONSE
ACTION: Other Report / Document

Date: 2006-10-31 00:00:00
Action Type: RESPONSE
ACTION: Other Report / Document

Date: 2007-01-26 00:00:00
Action Type: RESPONSE
ACTION: Other Report / Document

Date: 2008-07-15 00:00:00
Action Type: ENFORCEMENT
ACTION: Staff Letter - #20080715

Date: 2009-07-24 00:00:00
Action Type: ENFORCEMENT
ACTION: Staff Letter - #20090724

Date: 2011-10-20 00:00:00
Action Type: RESPONSE
ACTION: Monitoring Report - Semi-Annually

Date: 2013-01-02 00:00:00
Action Type: RESPONSE
ACTION: Request for Closure - Regulator Responded

Date: 2013-04-16 00:00:00
Action Type: ENFORCEMENT
ACTION: Staff Letter - #20130416

Date: 2013-05-15 00:00:00
Action Type: RESPONSE
ACTION: Correspondence

Date: 2013-06-11 00:00:00
 Action Type: Not Reported
 ACTION: Open - Eligible for Closure

Date: 2013-12-19 00:00:00
 Action Type: ENFORCEMENT
 ACTION: Notification - Public Participation Document

Date: 2014-04-08 00:00:00
 Action Type: ENFORCEMENT
 ACTION: Meeting - #20140408

Date: 2014-04-10 00:00:00
 Action Type: ENFORCEMENT
 ACTION: Staff Letter - #20140410

Date: 2014-06-22 00:00:00
 Action Type: ENFORCEMENT
 ACTION: Staff Letter

DATABASE	STATUS	DISTANCE	ELEVATION	MAP ID
County-LUST-Closed-CA	Closed	0.32 miles N	32 ft (4 ft lower than site)	48
SITE NAME			MAPS	ID
			1 , 3	RO0000964-ALA
ADDRESS			CITY	ZIP
1137 57TH AVE			Oakland	

DETAILS

County: Alameda
 Responsible Agency: Alameda County Environmental Health
 Status: Inactive
 Site ID: SD0000964
 Global ID: T0600100940
 Assigned Name: MAINSITE

DATABASE	STATUS	DISTANCE	ELEVATION	MAP ID
LUST-Closed-CA	Completed - Case Closed	0.32 miles N	32 ft (4 ft lower than site)	48
SITE NAME			MAPS	ID
ARMOR EQUIPMENT SALES			1 , 3	T0600100940
ADDRESS			CITY	ZIP
1137 57TH			Oakland	94621

DETAILS

URL: http://geotracker.waterboards.ca.gov/profile_report.asp?global_id=T0600100940

CASE_TYPE: LUST Cleanup Site

Status Date: 1995-02-15 00:00:00

LEAD_AGENCY: ALAMEDA COUNTY LOP

CASEWORKER: Not Reported

LOCAL_AGENCY: Not Reported

RB_CASE_NUMBER: 01-1018

LOC_CASE_NUMBER: RO0000964

FILE_LOCATION: Stored electronically as an E-file

POTENTIAL_CONTAMINANTS_OF_CONCERN: Gasoline

POTENTIAL_MEDIA_AFFECTED: Soil

SITE_HISTORY: Not Reported

Region: Not Reported

MTBE DATE: Not Reported

GW CONC (PPB): Not Reported

MATRIX: Not Reported

Date: 1950-01-01 00:00:00

Action Type: Other

ACTION: Leak Reported

Date: 1950-01-01 00:00:00

Action Type: REMEDIATION

ACTION: Not Reported

Date: 1993-03-01 00:00:00

Action Type: Not Reported

ACTION: Open - Case Begin Date

Date: 1995-02-15 00:00:00

Action Type: Not Reported

ACTION: Completed - Case Closed

DATABASE	STATUS	DISTANCE	ELEVATION	MAP ID
Air-CA	Listed	0.33 miles N	36 ft (0 ft higher than site)	49
SITE NAME			MAPS	ID
SVC MANUFACTURING, INC DBA PEP			1 , 3	BAY AQMD-ALA-2035
ADDRESS			CITY	ZIP
1175 57TH AVENUE			OAKLAND	94621
DETAILS				
Agency ID Desc: The first portion is the Air Quality District, the second portion is the County, the last is the Facility ID Facility ID: 2035 AIR BASIN: SF TOG: 0.613 ROG: 0.3721326 CO: 1.535 NOX: 1.055 SOX: 0.024 PM: 0.124 PM10: 0.124				

DATABASE	STATUS	DISTANCE	ELEVATION	MAP ID
County-LUST-Closed-CA	Closed	0.35 miles NE	42 ft (6 ft higher than site)	50
SITE NAME			MAPS	ID
			1 , 3	RO0000749-ALA
ADDRESS			CITY	ZIP
1189 58TH AVE			Oakland	
DETAILS				
County: Alameda Responsible Agency: Alameda County Environmental Health Status: Inactive Site ID: SD0000749 Global ID: T0600101858 Assigned Name: MAINSITE				

DATABASE	STATUS	DISTANCE	ELEVATION	MAP ID
County-LUST-Closed-CA	Closed	0.35 miles NE	42 ft (6 ft higher than site)	50
SITE NAME			MAPS	ID
			1 , 3	RO0002588-ALA
ADDRESS			CITY	ZIP
1189 58TH AVE			OAKLAND	
DETAILS				
County: Alameda Responsible Agency: Alameda County Environmental Health Status: Inactive Site ID: SD0002580 Global ID: T0619719282 Assigned Name: MAINSITE				

DATABASE	STATUS	DISTANCE	ELEVATION	MAP ID
LUST-Closed-CA	Completed - Case Closed	0.35 miles NE	42 ft (6 ft higher than site)	50
SITE NAME			MAPS	ID
PACIFIC BELL			1 , 3	T0600101858
ADDRESS			CITY	ZIP
1189 58TH			Oakland	94621

DETAILS

URL: http://geotracker.waterboards.ca.gov/profile_report.asp?global_id=T0600101858
CASE_TYPE: LUST Cleanup Site
Status Date: 1996-05-21 00:00:00
LEAD_AGENCY: ALAMEDA COUNTY LOP
CASEWORKER: Not Reported
LOCAL_AGENCY: Not Reported
RB_CASE_NUMBER: 01-2012
LOC_CASE_NUMBER: RO0000749
FILE_LOCATION: Stored electronically as an E-file
POTENTIAL_CONTAMINANTS_OF_CONCERN: Gasoline
POTENTIAL_MEDIA_AFFECTED: Under Investigation
SITE_HISTORY: Not Reported
Region: Not Reported
MTBE DATE: Not Reported
GW CONC (PPB): Not Reported
MATRIX: Not Reported
Date: 1950-01-01 00:00:00
Action Type: REMEDIATION
ACTION: Excavation

Date: 1950-01-01 00:00:00
Action Type: Other
ACTION: Leak Reported

Date: 1994-10-05 00:00:00
Action Type: Not Reported
ACTION: Open - Case Begin Date

Date: 1996-05-21 00:00:00
Action Type: Not Reported
ACTION: Completed - Case Closed

DATABASE	STATUS	DISTANCE	ELEVATION	MAP ID
LUST-Closed-CA	Completed - Case Closed	0.35 miles NE	42 ft (6 ft higher than site)	50
SITE NAME			MAPS	ID
SBC			1 , 3	T0619719282
ADDRESS			CITY	ZIP
1189 58TH			OAKLAND	94621

DETAILS

URL: http://geotracker.waterboards.ca.gov/profile_report.asp?global_id=T0619719282
CASE_TYPE: LUST Cleanup Site
Status Date: 2008-09-25 00:00:00
LEAD_AGENCY: ALAMEDA COUNTY LOP
CASEWORKER: Not Reported
LOCAL_AGENCY: Not Reported
RB_CASE_NUMBER: NA
LOC_CASE_NUMBER: RO0002588
FILE_LOCATION: Stored electronically as an E-file
POTENTIAL_CONTAMINANTS_OF_CONCERN: Gasoline
POTENTIAL_MEDIA_AFFECTED: Other Groundwater (uses other than drinking water)
SITE_HISTORY: Not Reported
Region: Region 2-San Francisco Regional Water Quality Control Board
MTBE DATE: 7/3/2008
GW CONC (PPB): 260
MATRIX: W
Date: 1950-01-01 00:00:00
Action Type: Other
ACTION: Leak Stopped

Date: 1950-01-01 00:00:00
Action Type: Other
ACTION: Leak Discovery

Date: 1950-01-01 00:00:00
Action Type: Other
ACTION: Leak Reported

Date: 1950-01-01 00:00:00
Action Type: REMEDIATION
ACTION: Not Reported

Date: 2006-08-09 00:00:00
Action Type: Not Reported
ACTION: Open - Site Assessment

Date: 2008-04-29 00:00:00
Action Type: ENFORCEMENT
ACTION: * NEL - #20080429

Date: 2008-07-15 00:00:00
Action Type: RESPONSE
ACTION: Soil and Water Investigation Report

Date: 2008-09-11 00:00:00
Action Type: Not Reported
ACTION: Open - Verification Monitoring

Date: 2008-09-11 00:00:00
Action Type: ENFORCEMENT
ACTION: Technical Correspondence / Assistance / Other - #09/11/2008

Date: 2008-09-25 00:00:00
Action Type: Not Reported

ACTION: Completed - Case Closed

Date: 2008-09-25 00:00:00
 Action Type: ENFORCEMENT
 ACTION: Closure/No Further Action Letter - #20080925

DATABASE	STATUS	DISTANCE	ELEVATION	MAP ID
Hist-SWF-CA	Listed	0.36 miles E	19 ft (17 ft lower than site)	51
SITE NAME			MAPS	ID
Pacific Coast Retreaders (Oakland)			1 , 3	48
ADDRESS			CITY	ZIP
			Oakland	

DETAILS

COUNTY: Alameda
 EA: County of Alameda
 OPERATOR: Pacific Coast Retreaders (Oakland)
 PERMITDATE: 1/24/2000
 REG_STATUS: Permitted
 CLOSUREDAT: Not Reported
 CLOSURETYP: Not Reported
 ACTIVITY: Tire Retreader
 INSPFREQ: 30 Months
 OWNER: Pacific Coast Retreaders (Oakland)
 CATEGORY: Waste Tire Site
 OP_STATUS: Active
 P_TONS: 4999
 VOLUNITS: Tires
 CAPUNITS: Tires
 P_ACREAGE: 0

DATABASE	STATUS	DISTANCE	ELEVATION	MAP ID
Air-CA	Listed	0.39 miles W	22 ft (14 ft lower than site)	52
SITE NAME			MAPS	ID
EAST BAY MUNICIPAL UTILITY DIS			1 , 3	BAY AQMD-ALA-13726
ADDRESS			CITY	ZIP
5601 OAKPORT STREET			OAKLAND	94621
DETAILS				
Agency ID Desc: The first portion is the Air Quality District, the second portion is the County, the last is the Facility ID Facility ID: 13726 AIR BASIN: SF TOG: 0.029 ROG: 0.0287331 CO: 0.002 NOX: 0.01 SOX: 0 PM: 1.02459016393442E-03 PM10: 0.001				

DATABASE	STATUS	DISTANCE	ELEVATION	MAP ID
Air-CA	Listed	0.39 miles W	22 ft (14 ft lower than site)	52
SITE NAME			MAPS	ID
EAST BAY MUNICIPAL UTILITY DIS			1 , 3	BAY AQMD-ALA-2949
ADDRESS			CITY	ZIP
5601 OAKPORT STREET			OAKLAND	94621

DETAILS

Agency ID Desc: The first portion is the Air Quality District, the second portion is the County, the last is the Facility ID
 Facility ID: 2949
 AIR BASIN: SF
 TOG: 0.064
 ROG: 0.0452628
 CO: 0.011
 NOX: 0.049
 SOX: 0
 PM: 4.0983606557377E-03
 PM10: 0.004

DATABASE	STATUS	DISTANCE	ELEVATION	MAP ID
County-LUST-Closed-CA	Closed	0.39 miles W	22 ft (14 ft lower than site)	53
SITE NAME			MAPS	ID
			1 , 3	RO0000838-ALA
ADDRESS			CITY	ZIP
5597 OAKPORT ST			Oakland	

DETAILS

County: Alameda
 Responsible Agency: Alameda County Environmental Health
 Status: Inactive
 Site ID: SD0000838
 Global ID: T0600100493
 Assigned Name: MAINSITE

DATABASE	STATUS	DISTANCE	ELEVATION	MAP ID
LUST-Closed-CA	Completed - Case Closed	0.39 miles W	22 ft (14 ft lower than site)	53
SITE NAME			MAPS	ID
EBMUD			1 , 3	T0600100493
ADDRESS			CITY	ZIP
5597 OAKPORT			Oakland	94621

DETAILS

URL: http://geotracker.waterboards.ca.gov/profile_report.asp?global_id=T0600100493
 CASE_TYPE: LUST Cleanup Site
 Status Date: 1996-03-07 00:00:00
 LEAD_AGENCY: ALAMEDA COUNTY LOP
 CASEWORKER: Not Reported
 LOCAL_AGENCY: Not Reported
 RB_CASE_NUMBER: 01-0540
 LOC_CASE_NUMBER: RO0000838
 FILE_LOCATION: Stored electronically as an E-file
 POTENTIAL_CONTAMINANTS_OF_CONCERN: Diesel
 POTENTIAL_MEDIA_AFFECTED: Other Groundwater (uses other than drinking water)
 SITE_HISTORY: Not Reported
 Region: Not Reported
 MTBE DATE: Not Reported
 GW CONC (PPB): Not Reported
 MATRIX: Not Reported
 Date: 1950-01-01 00:00:00
 Action Type: REMEDIATION
 ACTION: Excavation

 Date: 1950-01-01 00:00:00
 Action Type: Other
 ACTION: Leak Reported

 Date: 1988-08-18 00:00:00
 Action Type: Not Reported
 ACTION: Open - Case Begin Date

 Date: 1996-03-07 00:00:00
 Action Type: Not Reported
 ACTION: Completed - Case Closed

DATABASE	STATUS	DISTANCE	ELEVATION	MAP ID
Air-CA	Listed	0.39 miles NW	22 ft (14 ft lower than site)	54
SITE NAME			MAPS	ID
ALLIED STORAGE CONTAINERS			1 , 3	BAY AQMD-ALA-20385
ADDRESS			CITY	ZIP
790 54TH AVENUE			OAKLAND	94601

DETAILS

Agency ID Desc: The first portion is the Air Quality District, the second portion is the County, the last is the Facility ID
 Facility ID: 20385
 AIR BASIN: SF
 TOG: 0.347
 ROG: 0.3428013
 CO: 0
 NOX: 0
 SOX: 0
 PM: 0
 PM10: 0

DATABASE	STATUS	DISTANCE	ELEVATION	MAP ID
County-LUST-Open-CA	Open	0.41 miles NW	19 ft (17 ft lower than site)	55
SITE NAME			MAPS	ID
			1 , 3	RO0002570-ALA
ADDRESS			CITY	ZIP
829 54TH AVE			OAKLAND	

DETAILS

County: Alameda
 Responsible Agency: Alameda County Environmental Health
 Status: Active
 Site ID: SD0002570
 Global ID: T06019756712
 Assigned Name: MAINSITE

DATABASE	STATUS	DISTANCE	ELEVATION	MAP ID
LUST-Open-CA	Open - Site Assessment	0.41 miles NW	19 ft (17 ft lower than site)	55
SITE NAME			MAPS	ID
A-PARATRANSIT			1 , 3	T06019756712
ADDRESS			CITY	ZIP
829 54TH AVENUE			OAKLAND	94601

DETAILS

URL: http://geotracker.waterboards.ca.gov/profile_report.asp?global_id=T06019756712

CASE_TYPE: LUST Cleanup Site

Status Date: 2004-04-21 00:00:00

LEAD_AGENCY: SAN FRANCISCO BAY RWQCB (REGION 2)

CASEWORKER: BGS

LOCAL_AGENCY: Not Reported

RB_CASE_NUMBER: 01-3599

LOC_CASE_NUMBER: Not Reported

FILE_LOCATION: Stored electronically as an E-file

POTENTIAL_CONTAMINANTS_OF_CONCERN: Benzene, Gasoline

POTENTIAL_MEDIA_AFFECTED: Other Groundwater (uses other than drinking water)

SITE_HISTORY: Not all historic documents for the fuel leak case may be available on GeoTracker. A more complete historic case file for this site is located on the Alameda County Environmental Health website at: <http://ehgis.acgov.org/dehpublic/dehpublic.jsp>. In February 2003 five USTs were removed from the site and confirmation soil sampling detected significantly elevated levels of petroleum hydrocarbon contamination. No site characterization, source removal or remedial action has been completed.

Region: Not Reported

MTBE DATE: Not Reported

GW CONC (PPB): Not Reported

MATRIX: Not Reported

Date: 1950-01-01 00:00:00

Action Type: REMEDIATION

ACTION: Other (Use Description Field)

Date: 1950-01-01 00:00:00

Action Type: Other

ACTION: Leak Discovery

Date: 1950-01-01 00:00:00

Action Type: Other

ACTION: Leak Stopped

Date: 1950-01-01 00:00:00

Action Type: Other

ACTION: Leak Reported

Date: 2003-02-03 00:00:00

Action Type: Not Reported

ACTION: Open - Case Begin Date

Date: 2003-03-25 00:00:00

Action Type: Not Reported

ACTION: Open - Site Assessment

Date: 2003-05-28 00:00:00

Action Type: RESPONSE

ACTION: Tank Removal Report / UST Sampling Report

Date: 2003-12-30 00:00:00

Action Type: Not Reported

ACTION: Open - Site Assessment

Date: 2003-12-30 00:00:00

Action Type: RESPONSE

ACTION: Preliminary Site Assessment Workplan

Date: 2004-04-21 00:00:00
Action Type: RESPONSE
ACTION: Preliminary Site Assessment Workplan - Addendum

Date: 2004-04-21 00:00:00
Action Type: Not Reported
ACTION: Open - Site Assessment

Date: 2004-05-12 00:00:00
Action Type: RESPONSE
ACTION: Correspondence

Date: 2004-05-12 00:00:00
Action Type: ENFORCEMENT
ACTION: Staff Letter - #20040512

Date: 2008-07-03 00:00:00
Action Type: ENFORCEMENT
ACTION: Technical Correspondence / Assistance / Other - #20080703

Date: 2009-07-24 00:00:00
Action Type: ENFORCEMENT
ACTION: Notice of Violation - #20090724

Date: 2009-07-24 00:00:00
Action Type: ENFORCEMENT
ACTION: Staff Letter - #20090724

Date: 2009-08-10 00:00:00
Action Type: RESPONSE
ACTION: Electronic Reporting Submittal Due

Date: 2009-12-04 00:00:00
Action Type: ENFORCEMENT
ACTION: File review

Date: 2011-01-26 00:00:00
Action Type: ENFORCEMENT
ACTION: Notice of Violation - #20110126

Date: 2011-04-01 00:00:00
Action Type: RESPONSE
ACTION: Electronic Reporting Submittal Due

Date: 2012-03-28 00:00:00
Action Type: ENFORCEMENT
ACTION: Referral to Regional Board - #20120328

Date: 2013-06-12 00:00:00
Action Type: ENFORCEMENT
ACTION: Site Visit / Inspection / Sampling

Date: 2014-06-27 00:00:00
Action Type: ENFORCEMENT
ACTION: File review

DATABASE	STATUS	DISTANCE	ELEVATION	MAP ID
Cal State Response NFA	Listed	0.43 miles N	22 ft (14 ft lower than site)	56
SITE NAME			MAPS	ID
L&M PLATING			1 , 3	01340109
ADDRESS			CITY	ZIP
920/930 54TH AVENUE			OAKLAND	94601

DETAILS

URL: http://www.envirostor.dtsc.ca.gov/public/profile_report.asp?global_id=
 COUNTY: ALAMEDA
 SITE_TYPE: State Response
 SITE_TYPE_DETAILED: State Response or NPL
 ACRES: 0.5
 APN: NONE SPECIFIED
 NATIONAL_PRIORITIES_LIST: NO
 LEAD_AGENCY: SMBRP
 PROJECT_MANAGER: Not Reported
 SUPERVISOR: Barbara Cook
 DIVISION_BRANCH: Cleanup Berkeley
 SITE_CODE: 200056
 ASSEMBLY: 18
 SENATE: 09
 SPECIAL_PROGRAM: Not Reported
 STATUS: Certified
 STATUS_DATE: 1989-11-01 00:00:00
 PAST_USES: METAL PLATING - CHROME, METAL PLATING - OTHER
 RESTRICTED_USE: NO
 FUNDING: Responsible Party
 REGULATORY_AGENCIES_INVOLVED: SMBRP
 POTENTIAL_COC: 30013, 30153, 30160, 30407
 CONFIRMED_COC: NONE SPECIFIED
 POTENTIAL_MEDIA_AFFECTED: SOIL
 SITE_MGMT_REQ: NONE SPECIFIED
 Description: The details below (if any) are all either Future, Scheduled, and/or Completed Activities on the site
 AREA_NAME: Not Reported
 SUB_AREA_NAME: Not Reported
 DOCUMENT_TYPE: Not Reported
 DUE_DATE: Not Reported
 Completed Date: Not Reported
 Comments: Not Reported

DATABASE	STATUS	DISTANCE	ELEVATION	MAP ID
Cal State Response Other	Listed	0.43 miles N	22 ft (14 ft lower than site)	56
SITE NAME			MAPS	ID
L&M PLATING			1 , 3	01340109
ADDRESS			CITY	ZIP
920/930 54TH AVENUE			OAKLAND	94601

DETAILS

URL: http://www.envirostor.dtsc.ca.gov/public/profile_report.asp?global_id=
 COUNTY: ALAMEDA
 SITE_TYPE: State Response
 SITE_TYPE_DETAILED: State Response or NPL
 ACRES: 0.5
 APN: NONE SPECIFIED
 NATIONAL_PRIORITIES_LIST: NO
 LEAD_AGENCY: SMBRP
 PROJECT_MANAGER: Not Reported
 SUPERVISOR: Barbara Cook
 DIVISION_BRANCH: Cleanup Berkeley
 SITE_CODE: 200056
 ASSEMBLY: 18
 SENATE: 09
 SPECIAL_PROGRAM: Not Reported
 STATUS: Certified
 STATUS_DATE: 1989-11-01 00:00:00
 PAST_USES: METAL PLATING - CHROME, METAL PLATING - OTHER
 RESTRICTED_USE: NO
 FUNDING: Responsible Party
 REGULATORY_AGENCIES_INVOLVED: SMBRP
 POTENTIAL_COC: 30013, 30153, 30160, 30407
 CONFIRMED_COC: NONE SPECIFIED
 POTENTIAL_MEDIA_AFFECTED: SOIL
 SITE_MGMT_REQ: NONE SPECIFIED
 Description: The details below (if any) are all either Future, Scheduled, and/or Completed Activities on the site
 AREA_NAME: Not Reported
 SUB_AREA_NAME: Not Reported
 DOCUMENT_TYPE: Not Reported
 DUE_DATE: Not Reported
 Completed Date: Not Reported
 Comments: Not Reported

DATABASE	STATUS	DISTANCE	ELEVATION	MAP ID
CERCLIS-Archived-US	NFR	0.43 miles N	22 ft (14 ft lower than site)	56
SITE NAME			MAPS	ID
L&M PLATING CO			1 , 3	CAD028797272
ADDRESS			CITY	ZIP
920 54TH AVE			OAKLAND	94601

DETAILS

URL: <http://cfpub.epa.gov/supercpad/cursites/csitinfo.cfm?id=901277>
 FIPS Code: 6001
 Region Code: 9
 Congressional District: 9
 rat_code: VS
 Action Code ID: 1
 Action Short Name: ARCH SITE
 Completion Date: 9/1/1982
 Lead Type: EPA In-House
 NPL Status Code: N
 NON NPL Status Code: NFRAP-Site does not qualify for the NPL based on existing information
 rat_code: DS
 Action Code ID: 1
 Action Short Name: DISCVRY
 Completion Date: 11/1/1979
 Lead Type: EPA Fund
 NPL Status Code: N
 NON NPL Status Code: NFRAP-Site does not qualify for the NPL based on existing information
 rat_code: PA
 Action Code ID: 1
 Action Short Name: PA
 Completion Date: 9/1/1982
 Lead Type: EPA Fund
 Action Qualifier: NFRAP
 NPL Status Code: N
 NON NPL Status Code: NFRAP-Site does not qualify for the NPL based on existing information

DATABASE	STATUS	DISTANCE	ELEVATION	MAP ID
Liens-CA	Listed	0.43 miles N	22 ft (14 ft lower than site)	56
SITE NAME			MAPS	ID
L&M PLATING			1 , 3	200056
ADDRESS			CITY	ZIP
920/930 54TH AVENUE			OAKLAND	94601

DETAILS

ENVIROSTOR_ID: 1340109
 AREA_NAME: PROJECT WIDE
 DOCUMENT_TYPE: Lien Satisfaction
 COMPLETED_DATE: 2000-01-26 00:00:00
 COMMENTS: Not Reported

DATABASE	STATUS	DISTANCE	ELEVATION	MAP ID
SLIC-Open-CA	Open - Inactive	0.43 miles N	22 ft (14 ft lower than site)	56
SITE NAME			MAPS	ID
L & M PLATING			1 , 3	SLT2O153159
ADDRESS			CITY	ZIP
920 54TH AVE			OAKLAND	94607

DETAILS

URL: http://geotracker.waterboards.ca.gov/profile_report.asp?global_id=SLT2O153159

CASE_TYPE: Cleanup Program Site

Status Date: 2009-06-05 00:00:00

LEAD_AGENCY: SAN FRANCISCO BAY RWQCB (REGION 2)

CASEWORKER: UUU

LOCAL_AGENCY: Not Reported

RB_CASE_NUMBER: 01S0084

LOC_CASE_NUMBER: Not Reported

FILE_LOCATION: Not Reported

POTENTIAL_CONTAMINANTS_OF_CONCERN: Not Reported

POTENTIAL_MEDIA_AFFECTED: Not Reported

SITE_HISTORY: Not Reported

Region: Not Reported

MTBE DATE: Not Reported

GW CONC (PPB): Not Reported

MATRIX: Not Reported

Date: 2001-03-08 00:00:00

Action Type: Not Reported

ACTION: Open - Case Begin Date

Date: 2001-03-08 00:00:00

Action Type: Not Reported

ACTION: Open - Site Assessment

Date: 2009-06-05 00:00:00

Action Type: Not Reported

ACTION: Open - Inactive

DATABASE	STATUS	DISTANCE	ELEVATION	MAP ID
SWIS-CA	Listed	0.43 miles E	16 ft (20 ft lower than site)	57
SITE NAME			MAPS	ID
Capitol Waste Recycling			1 , 3	01-AA-0292
ADDRESS			CITY	ZIP
928-66th Avenue			Oakland	

DETAILS

URL: <http://www.calrecycle.ca.gov/SWFacilities/Directory/01-AA-0292/Detail/>
 Latitude: 37.75707
 Longitude: -122.19899
 GisSource: Map
 County: Alameda
 Operator: Capitol Waste Recycling
 Op_Phone: 9163832660
 Op_Address1: Ms. Iva Whitmire
 Op_City: Sacramento
 Op_State: CA
 Op_Zip: 95826
 LandUseName: Not Reported
 PermitDate: Not Reported
 PermitStatus:
 Owner: Kavped, Inc.
 Ow_Phone: 5106355104
 Ow_Address1: William Poggetto
 Ow_Address2: 2081 Adams Avenue
 Ow_City: San Leandro
 Ow_State: CA
 Ow_Zip: 94577
 Category: Transfer/Processing
 UnitNo: 01
 Activity: Large Vol CDI Debris Proc. Facility
 RegulatoryStatus: Unpermitted
 OperationalStatus: Closed
 InspectionFrequency: None
 AcceptedWaste: Not Reported
 ClosureDate: Not Reported
 ClosureType: Not Reported
 Throughput: Not Reported
 ThroughputUnits: Not Reported
 Capacity: Not Reported
 CapacityUnits: Not Reported
 Acreage: Not Reported
 DisposalAcreage: Not Reported
 RemainingCapacity: Not Reported

DATABASE	STATUS	DISTANCE	ELEVATION	MAP ID
County-SLIC-Open-CA	Open	0.43 miles NW	29 ft (7 ft lower than site)	58
SITE NAME			MAPS	ID
			1 , 3	RO0002752-ALA
ADDRESS			CITY	ZIP
5200 COLISEUM WAY			OAKLAND	

DETAILS

County: Alameda
 Responsible Agency: Alameda County Environmental Health
 Status: Active
 Site ID: SD0002740
 Global ID: T06019769714
 Assigned Name: SLIC

DATABASE	STATUS	DISTANCE	ELEVATION	MAP ID
SLIC-Open-CA	Open - Site Assessment	0.43 miles NW	29 ft (7 ft lower than site)	58
SITE NAME			MAPS	ID
COLISEUM WAY PROPERTIES			1 , 3	T06019769714
ADDRESS			CITY	ZIP
5200 COLISEUM			OAKLAND	94601

DETAILS

URL: http://geotracker.waterboards.ca.gov/profile_report.asp?global_id=T06019769714
CASE_TYPE: Cleanup Program Site
Status Date: 1995-01-04 00:00:00
LEAD_AGENCY: ALAMEDA COUNTY LOP
CASEWORKER: JTW
LOCAL_AGENCY: ALAMEDA COUNTY LOP
RB_CASE_NUMBER: NA
LOC_CASE_NUMBER: RO0002752
FILE_LOCATION: Stored electronically as an E-file
POTENTIAL_CONTAMINANTS_OF_CONCERN: Acetone, Other Solvent or Non-Petroleum Hydrocarbon
POTENTIAL_MEDIA_AFFECTED: Other Groundwater (uses other than drinking water)
SITE_HISTORY: Not Reported
Region: Not Reported
MTBE DATE: Not Reported
GW CONC (PPB): Not Reported
MATRIX: Not Reported
Date: 1950-01-01 00:00:00
Action Type: Other
ACTION: Leak Reported

Date: 1950-01-01 00:00:00
Action Type: Other
ACTION: Leak Discovery

Date: 1995-01-04 00:00:00
Action Type: Not Reported
ACTION: Open - Case Begin Date

Date: 1995-01-04 00:00:00
Action Type: Not Reported
ACTION: Open - Site Assessment

Date: 2009-07-24 00:00:00
Action Type: ENFORCEMENT
ACTION: Notice to Comply

DATABASE	STATUS	DISTANCE	ELEVATION	MAP ID
Air-CA	Listed	0.43 miles N	49 ft (13 ft higher than site)	59
SITE NAME			MAPS	ID
PACIFIC COAST RETREADERS INC			1 , 3	BAY AQMD-ALA-3778
ADDRESS			CITY	ZIP
1260 57TH AVENUE			OAKLAND	94621

DETAILS

Agency ID Desc: The first portion is the Air Quality District, the second portion is the County, the last is the Facility ID
 Facility ID: 3778
 AIR BASIN: SF
 TOG: 0
 ROG: 0
 CO: 0
 NOX: 0
 SOX: 0
 PM: 3.33333333333333
 PM10: 3

DATABASE	STATUS	DISTANCE	ELEVATION	MAP ID
Air-CA	Listed	0.46 miles E	26 ft (10 ft lower than site)	60
SITE NAME			MAPS	ID
ASPIRE PUBLIC SCHOOLS			1 , 3	BAY AQMD-ALA-19464
ADDRESS			CITY	ZIP
1009 66TH AVENUE			OAKLAND	94621

DETAILS

Agency ID Desc: The first portion is the Air Quality District, the second portion is the County, the last is the Facility ID
 Facility ID: 19464
 AIR BASIN: SF
 TOG: 0.002
 ROG: 0.0013972
 CO: 0
 NOX: 0
 SOX: 0
 PM: 0
 PM10: 0

DATABASE	STATUS	DISTANCE	ELEVATION	MAP ID
BF-US	Listed	0.46 miles E	26 ft (10 ft lower than site)	60
SITE NAME			MAPS	ID
Proposed Aspire Charter School			1 , 3	52181
ADDRESS			CITY	ZIP
1009 66th Avenue			Oakland	94621

DETAILS

Grant Recipient Information

Assessment, Cleanup and Redevelopment Exchange System (ACRES) ID: 52181
 Grant Recipient Name: California Dept of Toxic Substance Control
 Accomplishment Counted: 1
 Cooperative Agreement Number: 97963101
 Type of Brownfields Grant: Section 128(a) State/Tribal
 Type of Funding: N/A

PROPERTY INFORMATION

Property Size (acres): 2.51
 Local Property Number(s): 041-4056-003
 Ownership Entity: Private
 Current Owner: Modad Properties, LLC
 Did Ownership Change: N
 SFLLP fact into the ownership: Not Reported
 Horizontal Collection Method: Not Reported
 Source Map Scale: Not Reported
 Reference Point: Not Reported
 Horizontal Reference Datum: World Geodetic System of 1984
 Description/History: The property was developed and occupied in 1948 by Pacific Electric Motor Company. Operations included manufacturing of specialty magnets, power supplies and components, the repair of motors, generators, transformers, and magnets. In 1975, a 2000 gallon gasoline underground storage tank was installed on the property. The property was recently operated by Bay Area Powder Coatings and Landeros Iron Works. Between 1992 and 1993, a soil removal action for polychlorinated biphenyls (PCBs) was conducted under the oversight of the Alameda County Health Care Services Agency (ACHSCA). From 1995 through 2002, the UST was removed and remedial activities conducted for soil and groundwater contaminated with petroleum hydrocarbons, also under ACHSCA oversight.
 Past Use: Greenspace: Not Reported
 Past Use: Residential: Not Reported
 Past Use: Commercial: Not Reported
 Past Use: Industrial: Not Reported
 Past Use: Multistory: Not Reported
 Future Use: Multistory: Not Reported

ENVIRONMENTAL ASSESSMENT INFORMATION

Assessment Phase: Phase II Environmental Assessment
 Assessment Start Date: 30-JUN-05
 Assessment Completion Date: 30-JUN-05
 Source of Assessment Funding: US EPA - State & Tribal Section 128(a) Funding
 Entity Providing Assmnt Funds: Not Reported
 Amt of Assessment Funding: 75000
 Cleanup Required: Y

CONTAMINANTS AND MEDIA AFFECTED

Cntmnt Fnd-Ctrl Sbstncs: Not Reported
 Cntmnt Fnd-Petroleum: Y
 Cntmnt Fnd-Asbestos: Not Reported
 Cntmnt Fnd-Lead: Y
 Cntmnt Fnd-PAHs: Y
 Cntmnt Fnd-PCBs: Y
 Cntmnt Fnd-VOCs: Y
 Cntmnt Fnd-Selenium: Not Reported
 Cntmnt Fnd-Iron: Not Reported
 Cntmnt Fnd-Arsenic: Not Reported

Cntmnt Fnd-Cadmium: Not Reported
 Cntmnt Fnd-Chromium: Not Reported
 Cntmnt Fnd-Copper: Not Reported
 Cntmnt Fnd-Mercury: Not Reported
 Cntmnt Fnd-Nickel: Not Reported
 Cntmnt Fnd-Pesticides: Not Reported
 Cntmnt Fnd-SVOCs: Not Reported
 Cntmnt Fnd-Other Metals: Y
 Cntmnt Fnd-Other: Y
 Cntmnt Fnd-Other (Descr): dioxins, SVOCs
 Cntmnt Fnd-Unknown: Not Reported
 Cntmnt Fnd-None: Not Reported
 Cntmnt Clnd Up-Ctrl Sbstncs: Not Reported
 Cntmnt Clnd Up-Petroleum: Not Reported
 Cntmnt Clnd Up-Asbestos: Not Reported
 Cntmnt Clnd Up-Lead: Not Reported
 Cntmnt Clnd Up-PAHs: Not Reported
 Cntmnt Clnd Up-PCBs: Not Reported
 Cntmnt Clnd Up-VOCs: Not Reported
 Cntmnt Clnd Up-Selenium: Not Reported
 Cntmnt Clnd Up-Iron: Not Reported
 Cntmnt Clnd Up-Arsenic: Not Reported
 Cntmnt Clnd Up-Cadmium: Not Reported
 Cntmnt Clnd Up-Chromium: Not Reported
 Cntmnt Clnd Up-Copper: Not Reported
 Cntmnt Clnd Up-Mercury: Not Reported
 Cntmnt Clnd Up-Nickel: Not Reported
 Cntmnt Clnd Up-Pesticides: Not Reported
 Cntmnt Clnd Up-SVOCs: Not Reported
 Cntmnt Clnd Up-Other Metals: Not Reported
 Cntmnt Clnd Up-Other: Not Reported
 Cntmnt Clnd Up-Other (Descr): Not Reported
 Cntmnt Clnd Up-Unknown: Not Reported
 Cntmnt Clnd Up-None: Not Reported
 Media Affected-Air: Not Reported
 Media Affected-Sediments: Not Reported
 Media Affected-Soil: Y
 Media Affected-Drinking Water: Not Reported
 Media Affected-Ground Water: Y
 Media Affected-Surface Water: Not Reported
 Media Affected-Bldg Materials: Not Reported
 Media Affected-Indoor Air: Not Reported
 Media Affected-None: Not Reported
 Media Affected-Unknown: Not Reported
 Media Clnd Up-Air: Not Reported
 Media Clnd Up-Sediments: Not Reported
 Media Clnd Up-Soil: Not Reported
 Media Clnd Up-Drinking Water: Not Reported
 Media Clnd Up-Ground Water: Not Reported
 Media Clnd Up-Surface Water: Not Reported
 Media Clnd Up-Bldg Materials: Not Reported
 Media Clnd Up-Indoor Air: Not Reported
 Media Clnd Up-Unknown: Not Reported
 ST/Tribal Prg ID Number: Not Reported
 Further Action/Cleanup: Not Reported
 Enrollment ST/Tribal Prg: Not Reported

INSTITUTIONAL CONTROLS INFORMATION

Institutional Ctrl (ICs) Req?: Not Reported
 IC Catgry-Proprietary Ctrls: Not Reported
 IC Catgry-Informational Dev: Not Reported
 IC Catgry-Govmntal Ctrls: Not Reported
 IC Catgry-Enfrcmnt/Prmt Tools: Not Reported
 ICs in Place?: U
 Date ICs in Place: Not Reported

ENVIRONMENTAL CLEANUP INFORMATION

Cleanup Start Date: Not Reported
 Cleanup Completion Date: Not Reported
 ACRES Cleaned Up: Not Reported
 Source of Cleanup Funding: Not Reported
 Entity Prvding Cleanup Funds: Not Reported
 Amount of Cleanup Funding: Not Reported

REDEVELOPMENT AND OTHER LEVERAGED ACCOMPLISHMENTS

Redevelopment Start Date: Not Reported
 Future Use-Greenspace: Not Reported
 Future Use-Residential: Not Reported
 Future Use-Commercial: Not Reported
 Future Use-Industrial: Not Reported
 # of Cleanup and Redev Jobs: Not Reported
 Acreage and Greenspace Created: Not Reported
 Src of Redev Funding: Not Reported
 Entity Prvding Redev Funds: Not Reported
 Amount of Redev Funding: Not Reported

ANECDOTAL PROPERTY INFORMATION

photographs are available: N
 video is available: Not Reported

DATABASE	STATUS	DISTANCE	ELEVATION	MAP ID
Cal School Other	Listed	0.46 miles E	26 ft (10 ft lower than site)	60
SITE NAME			MAPS	ID
ASPIRE SCHOOL SITE/66TH AVENUE CHRTR SCH			1 , 3	01390008
ADDRESS			CITY	ZIP
1009 66th Avenue			Oakland	94610

DETAILS

URL: http://www.envirostor.dtsc.ca.gov/public/profile_report.asp?global_id=
 COUNTY: ALAMEDA
 SITE_TYPE: School Cleanup
 SITE_TYPE_DETAILED: School
 ACRES: 2.5
 APN: 41-4056-3
 NATIONAL_PRIORITIES_LIST: NO
 LEAD_AGENCY: SMBRP
 PROJECT_MANAGER: Not Reported
 SUPERVISOR: Juan Koponen
 DIVISION_BRANCH: Northern California Schools & Santa Susana
 SITE_CODE: 204147
 ASSEMBLY: 18
 SENATE: 09
 SPECIAL_PROGRAM: EPA - Target Site Investigation
 STATUS: Inactive - Action Required
 STATUS_DATE: 2007-06-25 00:00:00
 PAST_USES: MANUFACTURING - OTHER
 RESTRICTED_USE: NO
 FUNDING: School District
 REGULATORY_AGENCIES_INVOLVED: SMBRP
 POTENTIAL_COC: 30001, 30003, 30013, 30018, 30025, 30475, 30476, 30478, 30587
 CONFIRMED_COC: 30475,30476,30478,30018,30025,30001,30003,30013,30587
 POTENTIAL_MEDIA_AFFECTED: OTH, SOIL
 SITE_MGMT_REQ: NONE SPECIFIED
 Description: The details below (if any) are all either Future, Scheduled, and/or Completed Activities on the site
 AREA_NAME: Not Reported
 SUB_AREA_NAME: Not Reported
 DOCUMENT_TYPE: Not Reported
 DUE_DATE: Not Reported
 Completed Date: Not Reported
 Comments: Not Reported

DATABASE	STATUS	DISTANCE	ELEVATION	MAP ID
County-LUST-Open-CA	Open	0.46 miles E	26 ft (10 ft lower than site)	60
SITE NAME			MAPS	ID
			1 , 3	RO0000411-ALA
ADDRESS			CITY	ZIP
1009 66TH AVE			Oakland	

DETAILS

County: Alameda
 Responsible Agency: Alameda County Environmental Health
 Status: Active
 Site ID: SD0000411
 Global ID: T0600101950
 Assigned Name: MAINSITE

DATABASE	STATUS	DISTANCE	ELEVATION	MAP ID
LUST-Open-CA	Open - Verification Monitoring	0.46 miles E	26 ft (10 ft lower than site)	60
SITE NAME			MAPS	ID
PACIFIC ELECTRIC MOTOR			1 , 3	T0600101950
ADDRESS			CITY	ZIP
1009 66TH			Oakland	94621

DETAILS

URL: http://geotracker.waterboards.ca.gov/profile_report.asp?global_id=T0600101950

CASE_TYPE: LUST Cleanup Site

Status Date: 2013-12-09 00:00:00

LEAD_AGENCY: ALAMEDA COUNTY LOP

CASEWORKER: JTW

LOCAL_AGENCY: ALAMEDA COUNTY LOP

RB_CASE_NUMBER: 01-2124

LOC_CASE_NUMBER: RO0000411

FILE_LOCATION: Stored electronically as an E-file

POTENTIAL_CONTAMINANTS_OF_CONCERN: Gasoline

POTENTIAL_MEDIA_AFFECTED: Other Groundwater (uses other than drinking water)

SITE_HISTORY: Site investigation and soil removal actions for PCBs in soil were conducted at the site in 1992 and 1993. Approximately 400 cubic yards of soil was removed and disposed off-site. One gasoline UST and associated pump island, piping, and storage shed was removed from the site in 1995. free-phase gasoline was observed on the water surface in the tank excavation. Approximately 1,500 cubic yards of soil was removed and approximately 116,000 gallons of groundwater was pumped following UST removal. A 30-foot by 70-foot by 9-foot deep excavation was completed in April 2002 south of the original UST excavation. Approximately 219 tons of petroleum-contaminated soil was disposed off-site. Groundwater monitoring well installations followed. Additional subsurface investigations at the site revealed TPH-g, metals, and PCB contamination. Active remediation has been completed. Verification monitoring is currently underway at the site.

Region: Not Reported

MTBE DATE: Not Reported

GW CONC (PPB): Not Reported

MATRIX: Not Reported

Date: 1950-01-01 00:00:00

Action Type: Other

ACTION: Leak Stopped

Date: 1950-01-01 00:00:00

Action Type: Other

ACTION: Leak Reported

Date: 1950-01-01 00:00:00

Action Type: REMEDIATION

ACTION: Excavation

Date: 1950-01-01 00:00:00

Action Type: Other

ACTION: Leak Discovery

Date: 1992-09-24 00:00:00

Action Type: ENFORCEMENT

ACTION: Staff Letter

Date: 1995-01-16 00:00:00

Action Type: RESPONSE

ACTION: Correspondence

Date: 1995-02-16 00:00:00

Action Type: Not Reported

ACTION: Open - Case Begin Date

Date: 1995-02-16 00:00:00

Action Type: RESPONSE

ACTION: Tank Removal Report / UST Sampling Report

Date: 1995-03-01 00:00:00

Action Type: Not Reported
ACTION: Open - Site Assessment

Date: 1995-07-05 00:00:00
Action Type: RESPONSE
ACTION: Soil and Water Investigation Workplan

Date: 1995-08-01 00:00:00
Action Type: Not Reported
ACTION: Open - Assessment & Interim Remedial Action

Date: 1995-10-05 00:00:00
Action Type: RESPONSE
ACTION: Other Report / Document

Date: 1997-02-19 00:00:00
Action Type: RESPONSE
ACTION: Other Report / Document

Date: 1997-04-23 00:00:00
Action Type: RESPONSE
ACTION: Other Workplan

Date: 1997-05-12 00:00:00
Action Type: RESPONSE
ACTION: Other Report / Document

Date: 1997-05-16 00:00:00
Action Type: RESPONSE
ACTION: Soil and Water Investigation Report

Date: 1997-05-27 00:00:00
Action Type: RESPONSE
ACTION: Soil and Water Investigation Workplan

Date: 1997-05-28 00:00:00
Action Type: RESPONSE
ACTION: Other Report / Document

Date: 1997-07-17 00:00:00
Action Type: RESPONSE
ACTION: Soil and Water Investigation Report

Date: 1997-07-29 00:00:00
Action Type: RESPONSE
ACTION: Soil and Water Investigation Report

Date: 1998-04-23 00:00:00
Action Type: RESPONSE
ACTION: Risk Assessment Report

Date: 1998-07-07 00:00:00
Action Type: RESPONSE
ACTION: Soil and Water Investigation Workplan

Date: 1998-11-11 00:00:00
Action Type: RESPONSE

ACTION: Soil and Water Investigation Report

Date: 1999-12-20 00:00:00

Action Type: RESPONSE

ACTION: Final Remedial Action Report / Corrective Action Report

Date: 2001-03-22 00:00:00

Action Type: RESPONSE

ACTION: Corrective Action Plan / Remedial Action Plan

Date: 2002-04-03 00:00:00

Action Type: Not Reported

ACTION: Open - Remediation

Date: 2002-04-18 00:00:00

Action Type: RESPONSE

ACTION: Other Report / Document

Date: 2002-05-22 00:00:00

Action Type: RESPONSE

ACTION: Correspondence

Date: 2002-05-22 00:00:00

Action Type: RESPONSE

ACTION: Other Report / Document

Date: 2002-07-09 00:00:00

Action Type: RESPONSE

ACTION: Remedial Progress Report

Date: 2002-09-24 00:00:00

Action Type: RESPONSE

ACTION: Risk Assessment Report

Date: 2006-01-23 00:00:00

Action Type: RESPONSE

ACTION: Soil and Water Investigation Report

Date: 2006-01-23 00:00:00

Action Type: Not Reported

ACTION: Open - Assessment & Interim Remedial Action

Date: 2006-01-23 00:00:00

Action Type: RESPONSE

ACTION: Soil and Water Investigation Report

Date: 2006-10-10 00:00:00

Action Type: RESPONSE

ACTION: Soil and Water Investigation Workplan

Date: 2008-09-23 00:00:00

Action Type: RESPONSE

ACTION: Pilot Study / Treatability Workplan

Date: 2008-10-03 00:00:00

Action Type: ENFORCEMENT

ACTION: Technical Correspondence / Assistance / Other - #20081003

Date: 2008-10-03 00:00:00
Action Type: ENFORCEMENT
ACTION: Technical Correspondence / Assistance / Other - #20081003

Date: 2008-10-03 00:00:00
Action Type: ENFORCEMENT
ACTION: Notice of Responsibility

Date: 2008-11-21 00:00:00
Action Type: RESPONSE
ACTION: Remedial Progress Report

Date: 2008-12-12 00:00:00
Action Type: ENFORCEMENT
ACTION: Technical Correspondence / Assistance / Other - #20081212

Date: 2009-02-20 00:00:00
Action Type: RESPONSE
ACTION: Final Remedial Action Report / Corrective Action Report

Date: 2009-03-04 00:00:00
Action Type: RESPONSE
ACTION: Other Workplan

Date: 2009-03-12 00:00:00
Action Type: ENFORCEMENT
ACTION: Notification - Public Notice of ROD/RAP/CAP - #20090312

Date: 2009-03-12 00:00:00
Action Type: ENFORCEMENT
ACTION: Notification - Public Notice of ROD/RAP/CAP - #20090312

Date: 2009-03-12 00:00:00
Action Type: ENFORCEMENT
ACTION: Staff Letter

Date: 2009-07-17 00:00:00
Action Type: RESPONSE
ACTION: Corrective Action Plan / Remedial Action Plan - Addendum

Date: 2009-07-28 00:00:00
Action Type: ENFORCEMENT
ACTION: Staff Letter - #20090728

Date: 2009-08-13 00:00:00
Action Type: ENFORCEMENT
ACTION: Staff Letter - #20090813

Date: 2009-10-05 00:00:00
Action Type: RESPONSE
ACTION: Final Remedial Action Report / Corrective Action Report

Date: 2009-11-01 00:00:00
Action Type: Not Reported
ACTION: Open - Remediation

Date: 2009-11-13 00:00:00
 Action Type: RESPONSE
 ACTION: Remedial Progress Report

Date: 2010-06-08 00:00:00
 Action Type: RESPONSE
 ACTION: Clean Up Fund - 5-Year Review Summary

Date: 2010-09-15 00:00:00
 Action Type: RESPONSE
 ACTION: Other Report / Document

Date: 2010-09-15 00:00:00
 Action Type: RESPONSE
 ACTION: Clean Up Fund - 5-Year Review Summary

Date: 2011-10-30 00:00:00
 Action Type: RESPONSE
 ACTION: Monitoring Report - Quarterly

Date: 2012-04-16 00:00:00
 Action Type: RESPONSE
 ACTION: Clean Up Fund - 5-Year Review Summary

Date: 2013-12-09 00:00:00
 Action Type: ENFORCEMENT
 ACTION: Staff Letter - #20131209

Date: 2013-12-09 00:00:00
 Action Type: Not Reported
 ACTION: Open - Verification Monitoring

Date: 2014-04-25 00:00:00
 Action Type: RESPONSE
 ACTION: Monitoring Report - Other

DATABASE	STATUS	DISTANCE	ELEVATION	MAP ID
LUST-Closed-CA	Completed - Case Closed	0.47 miles N	26 ft (10 ft lower than site)	61
SITE NAME			MAPS	ID
INTERSTATE BRANDS CORPORATION			1 , 3	T0600102271
ADDRESS			CITY	ZIP
945 53RD			Oakland	94609

DETAILS

URL: http://geotracker.waterboards.ca.gov/profile_report.asp?global_id=T0600102271
 CASE_TYPE: LUST Cleanup Site
 Status Date: 2003-05-06 00:00:00
 LEAD_AGENCY: ALAMEDA COUNTY LOP
 CASEWORKER: Not Reported
 LOCAL_AGENCY: Not Reported
 RB_CASE_NUMBER: 01-2463
 LOC_CASE_NUMBER: RO0000075
 FILE_LOCATION: Stored electronically as an E-file
 POTENTIAL_CONTAMINANTS_OF_CONCERN: Gasoline
 POTENTIAL_MEDIA_AFFECTED: Other Groundwater (uses other than drinking water)
 SITE_HISTORY: Not Reported
 Region: Not Reported
 MTBE DATE: Not Reported
 GW CONC (PPB): Not Reported
 MATRIX: Not Reported
 Date: 1950-01-01 00:00:00
 Action Type: Other
 ACTION: Leak Reported

 Date: 1993-09-24 00:00:00
 Action Type: Not Reported
 ACTION: Open - Site Assessment

 Date: 1993-09-24 00:00:00
 Action Type: Not Reported
 ACTION: Open - Case Begin Date

 Date: 1994-02-10 00:00:00
 Action Type: Not Reported
 ACTION: Open - Site Assessment

 Date: 1994-03-15 00:00:00
 Action Type: Not Reported
 ACTION: Open - Site Assessment

 Date: 1994-07-14 00:00:00
 Action Type: Not Reported
 ACTION: Open - Site Assessment

 Date: 2003-05-06 00:00:00
 Action Type: Not Reported
 ACTION: Completed - Case Closed

DATABASE	STATUS	DISTANCE	ELEVATION	MAP ID
County-LUST-Closed-CA	Closed	0.47 miles E	26 ft (10 ft lower than site)	62
SITE NAME			MAPS	ID
			1 , 3	RO0001130-ALA
ADDRESS			CITY	ZIP
1016 66TH AVE			Oakland	
DETAILS				
County: Alameda Responsible Agency: Alameda County Environmental Health Status: Inactive Site ID: SD0001130 Global ID: T0600100580 Assigned Name: MAINSITE				

DATABASE	STATUS	DISTANCE	ELEVATION	MAP ID
LUST-Closed-CA	Completed - Case Closed	0.47 miles E	26 ft (10 ft lower than site)	62
SITE NAME			MAPS	ID
CITY OF OAKLAND FIRE STATION #29			1 , 3	T0600100580
ADDRESS			CITY	ZIP
1016 66TH			Oakland	94621

DETAILS

URL: http://geotracker.waterboards.ca.gov/profile_report.asp?global_id=T0600100580
CASE_TYPE: LUST Cleanup Site
Status Date: 1997-09-30 00:00:00
LEAD_AGENCY: ALAMEDA COUNTY LOP
CASEWORKER: Not Reported
LOCAL_AGENCY: Not Reported
RB_CASE_NUMBER: 01-0630
LOC_CASE_NUMBER: RO0001130
FILE_LOCATION: Stored electronically as an E-file
POTENTIAL_CONTAMINANTS_OF_CONCERN: Diesel
POTENTIAL_MEDIA_AFFECTED: Other Groundwater (uses other than drinking water)
SITE_HISTORY: Not Reported
Region: Not Reported
MTBE DATE: Not Reported
GW CONC (PPB): Not Reported
MATRIX: Not Reported
Date: 1950-01-01 00:00:00
Action Type: REMEDIATION
ACTION: Excavation

Date: 1950-01-01 00:00:00
Action Type: Other
ACTION: Leak Reported

Date: 1990-05-15 00:00:00
Action Type: Not Reported
ACTION: Open - Case Begin Date

Date: 1997-09-30 00:00:00
Action Type: Not Reported
ACTION: Completed - Case Closed

DATABASE	STATUS	DISTANCE	ELEVATION	MAP ID
County-LUST-Open-CA	Open	0.5 miles NW	29 ft (7 ft lower than site)	63
SITE NAME			MAPS	ID
			1 , 3	RO0000095-ALA
ADDRESS			CITY	ZIP
5050 COLISEUM WAY			Oakland	

DETAILS

County: Alameda
 Responsible Agency: Alameda County Environmental Health
 Status: Active
 Site ID: SD0000095
 Global ID: T0600101546
 Assigned Name: MAINSITE

DATABASE	STATUS	DISTANCE	ELEVATION	MAP ID
Cal State Response Active	Listed	0.58 miles N	32 ft (4 ft lower than site)	64
SITE NAME			MAPS	ID
GENERAL ELECTRIC - OAKLAND			1 , 3	01360059
ADDRESS			CITY	ZIP
5441 EAST 14TH STREET			OAKLAND	94601

DETAILS

URL: http://www.envirostor.dtsc.ca.gov/public/profile_report.asp?global_id=
 COUNTY: ALAMEDA
 SITE_TYPE: State Response
 SITE_TYPE_DETAILED: State Response or NPL
 ACRES: 24
 APN: 41-3848-1
 NATIONAL_PRIORITIES_LIST: NO
 LEAD_AGENCY: SMBRP
 PROJECT_MANAGER: Jacinto Soto
 SUPERVISOR: Karen Toth
 DIVISION_BRANCH: Cleanup Berkeley
 SITE_CODE: 200135
 ASSEMBLY: 18
 SENATE: 09
 SPECIAL_PROGRAM: Not Reported
 STATUS: Active
 STATUS_DATE: 1997-06-25 00:00:00
 PAST_USES: MANUFACTURING - OTHER, MANUFACTURING - OTHER
 RESTRICTED_USE: YES
 FUNDING: Responsible Party
 REGULATORY_AGENCIES_INVOLVED: SMBRP, RWQCB 2 - San Francisco Bay
 POTENTIAL_COC: 30018, 30018, 30027, 30028, 30195
 CONFIRMED_COC: 30018-NO,, ,30018,30027,30028,30195
 POTENTIAL_MEDIA_AFFECTED: SOIL, OTH, SOIL
 SITE_MGMT_REQ: ASP, DAY, ELD, HOS, LUC, EX, GW, OIL, HS, FOOD, RES
 Description: The details below (if any) are all either Future, Scheduled, and/or Completed Activities on the site
 AREA_NAME: PROJECT WIDE
 SUB_AREA_NAME: Not Reported
 DOCUMENT_TYPE: Removal Action Completion Report
 DUE_DATE: 2016
 Completed Date: Not Reported
 Comments: Not Reported

 DOCUMENT_TYPE: Certification
 DUE_DATE: 2016
 Completed Date: Not Reported
 Comments: Not Reported

 DOCUMENT_TYPE: Operations and Maintenance Plan
 DUE_DATE: 2016
 Completed Date: Not Reported
 Comments: Not Reported

 DOCUMENT_TYPE: Land Use Restriction - Amendment
 DUE_DATE: 2016
 Completed Date: Not Reported
 Comments: Not Reported

DATABASE	STATUS	DISTANCE	ELEVATION	MAP ID
RCRA-COR-US	Listed	0.6 miles N	36 ft (0 ft higher than site)	65
SITE NAME			MAPS	ID
GE OAKLAND			1 , 3	CAD009208075
ADDRESS			CITY	ZIP
5441 INTERNATIONAL BLVD			OAKLAND	94601
DETAILS				
<p>Additional details may be found online using the following link: http://oaspub.epa.gov/enviro/fii_query_dtl.disp_program_facility?pgm_sys_id_in=CAD009208075&pgm_sys_acrnm_in=RCRAINFO ; Generator Status Universe: LQG NAICS1: CORPORATE, SUBSIDIARY, AND REGIONAL MANAGING OFFICES Active Site Indicator: H---- Owner Name: GENERAL ELECTRIC COMPANY Operator Name: GENERAL ELECTRIC COMPANY{P</p>				

DATABASE	STATUS	DISTANCE	ELEVATION	MAP ID
Cal State Response Active	Listed	0.66 miles SE	26 ft (10 ft lower than site)	66
SITE NAME			MAPS	ID
UNION PACIFIC OAKLAND COLISEUM SITE			1 , 3	01400015
ADDRESS			CITY	ZIP
700 73RD AVENUE			OAKLAND	94621

DETAILS

URL: http://www.envirostor.dtsc.ca.gov/public/profile_report.asp?global_id=
 COUNTY: ALAMEDA
 SITE_TYPE: State Response
 SITE_TYPE_DETAILED: State Response or NPL
 ACRES: 0.96
 APN: 041 390100703, 041 390100705, 041 390100706, 41-3901-7-5
 NATIONAL_PRIORITIES_LIST: NO
 LEAD_AGENCY: SMBRP
 PROJECT_MANAGER: Tom Price
 SUPERVISOR: Karen Toth
 DIVISION_BRANCH: Cleanup Berkeley
 SITE_CODE: 201420
 ASSEMBLY: 18
 SENATE: 09
 SPECIAL_PROGRAM: Not Reported
 STATUS: Active
 STATUS_DATE: 2002-04-04 00:00:00
 PAST_USES: VEHICLE MAINTENANCE
 RESTRICTED_USE: NO
 FUNDING: Responsible Party
 REGULATORY_AGENCIES_INVOLVED: SMBRP, CITY OF OAKLAND
 POTENTIAL_COC: 30013, 30018, 30022, 30024, 30025, 30027, 30028, 30156, 30195
 CONFIRMED_COC: 30018,30022,30024,30025,30027,30028,30156,30195,30013
 POTENTIAL_MEDIA_AFFECTED: OTH, SOIL, SV
 SITE_MGMT_REQ: NONE SPECIFIED
 Description: The details below (if any) are all either Future, Scheduled, and/or Completed Activities on the site
 AREA_NAME: PROJECT WIDE
 SUB_AREA_NAME: Not Reported
 DOCUMENT_TYPE: Certification
 DUE_DATE: Not Reported
 Completed Date: Not Reported
 Comments: Not Reported

 DOCUMENT_TYPE: Remedial Investigation Report
 DUE_DATE: Not Reported
 Completed Date: Not Reported
 Comments: Not Reported

 DOCUMENT_TYPE: Removal Action Workplan
 DUE_DATE: Not Reported
 Completed Date: Not Reported
 Comments: Not Reported

 DOCUMENT_TYPE: Removal Action Completion Report
 DUE_DATE: Not Reported
 Completed Date: Not Reported
 Comments: Not Reported

 DOCUMENT_TYPE: Public Notice
 DUE_DATE: Not Reported
 Completed Date: Not Reported
 Comments: Not Reported

 DOCUMENT_TYPE: Fact Sheets

DUE_DATE: Not Reported
 Completed Date: Not Reported
 Comments: Not Reported

DOCUMENT_TYPE: CEQA - Notice of Exemption
 DUE_DATE: Not Reported
 Completed Date: Not Reported
 Comments: Not Reported

DOCUMENT_TYPE: Operations and Maintenance Plan
 DUE_DATE: Not Reported
 Completed Date: Not Reported
 Comments: Not Reported

DATABASE	STATUS	DISTANCE	ELEVATION	MAP ID
RCRA-COR-US	Listed	0.66 miles SE	26 ft (10 ft lower than site)	67
SITE NAME			MAPS	ID
ALLIED SIGNAL INC AND PUREX INDUSTRIES			1 , 3	CAD009154469
ADDRESS			CITY	ZIP
710 73RD AVE			OAKLAND	94621

DETAILS

Additional details may be found online using the following link:

http://oaspub.epa.gov/enviro/fii_query_dtl.disp_program_facility?pgm_sys_id_in=CAD009154469&pgm_sys_acrnm_in=RCRAINFO

;
 Generator Status Universe: SQG
 Active Site Indicator: H---
 Owner Name: PUREX INDUSTRIES
 In Handler Universes: Y
 In a Universe: Y
 GPRA Corrective Action Baseline: Y
 Non TSDFs Where RCRA Corrective Action Has Been Imposed Universe: Y
 NCAPS Ranking: M
 Human Exposure Indicator: +
 Groundwater Controls Indicator: +

Receive Date: 19960901
 Current Site Name: ALLIED SIGNAL INC AND PUREX INDUSTRIES
 Receive Date: 19990914
 Current Site Name: ALLIED SIGNAL INC AND PUREX INDUSTRIES

Waste Code Description: DESCRIPTION
 Waste Code Description: TETRACHLOROETHYLENE
 Waste Code Description: TRICHLOROETHYLENE

Event Sequence Number: 1
 Actual Date of Event: 19910215
 Best Date: 19910215
 Corrective Action Event Active Status: Y
 Corrective Action Event Description: LEAD AGENCY DETERMINATION
 Area Name: ENTIRE FACILITY
 Event Sequence Number: 1
 Original Schedule Date of Event: 19970930
 Actual Date of Event: 19971230
 Best Date: 19971230
 Corrective Action Event Description: RFA COMPLETED-ASSESSMENT WAS A RFA
 Area Name: ENTIRE FACILITY
 Event Sequence Number: 1
 Actual Date of Event: 20100401
 Best Date: 20100401
 Corrective Action Event Active Status: Y
 Corrective Action Event Description: HUMAN EXPOSURES CONTROLLED DETERMINATION-YES, APPLICABLE AS OF THIS DATE
 Area Name: ENTIRE FACILITY
 Event Sequence Number: 2
 Actual Date of Event: 19910215
 Best Date: 19910215
 Corrective Action Event Active Status: Y
 Corrective Action Event Description: PA OR CERCLA INSPECTION
 Event Sequence Number: 2
 Actual Date of Event: 19971201
 Best Date: 19971201
 Corrective Action Event Description: RFA COMPLETED-ASSESSMENT WAS A RFA
 Event Sequence Number: 3
 Actual Date of Event: 19910215
 Best Date: 19910215
 Corrective Action Event Active Status: Y

Corrective Action Event Description: NCAPS RANKING/PRIORITY
 Event Sequence Number: 3
 Actual Date of Event: 19970910
 Best Date: 19970910
 Corrective Action Event Active Status: Y
 Corrective Action Event Description: INVESTIGATION IMPOSITION
 Event Sequence Number: 4
 Actual Date of Event: 19910215
 Best Date: 19910215
 Corrective Action Event Active Status: Y
 Corrective Action Event Description: CA PRIORITIZATION-MEDIUM CA PRIORITY
 Event Sequence Number: 4
 Actual Date of Event: 19980427
 Best Date: 19980427
 Corrective Action Event Description: REFERRED TO A NON-RCRA AUTHORITY
 Event Sequence Number: 5
 Actual Date of Event: 19910430
 Best Date: 19910430
 Corrective Action Event Active Status: Y
 Corrective Action Event Description: REFERRED TO A NON-RCRA AUTHORITY-REFERRED TO CERCLA
 Event Sequence Number: 5
 Actual Date of Event: 19980427
 Best Date: 19980427
 Corrective Action Event Active Status: Y
 Corrective Action Event Description: STABILIZATION MEASURES EVALUATION-FURTHER INVESTIGATION NECESSARY
 Event Sequence Number: 6
 Actual Date of Event: 19870701
 Best Date: 19870701
 Corrective Action Event Active Status: Y
 Corrective Action Event Description: STABILIZATION/INTERIM MEASURES DECISION-PRIMARY MEAS IS SOURCE REMOVL &/OR TRT
 Event Sequence Number: 7
 Actual Date of Event: 19891101
 Best Date: 19891101
 Corrective Action Event Active Status: Y
 Corrective Action Event Description: STABILIZATION CONSTRUCTION COMPLETED
 Event Sequence Number: 8
 Actual Date of Event: 19980427
 Best Date: 19980427
 Corrective Action Event Active Status: Y
 Corrective Action Event Description: HUMAN EXPOSURES CONTROLLED DETERMINATION-MORE INFORMATION NEEDED
 Event Sequence Number: 9
 Actual Date of Event: 19980427
 Best Date: 19980427
 Corrective Action Event Active Status: Y
 Corrective Action Event Description: RELEASE TO GW CONTROLLED DETERMINATION-FACILITY DOES NOT MEET DEFINITION
 Event Sequence Number: 135
 Original Schedule Date of Event: 20120725
 Actual Date of Event: 20120625
 Best Date: 20120625
 Corrective Action Event Active Status: Y
 Corrective Action Event Description: RELEASE TO GW CONTROLLED DETERMINATION-YES, APPLICABLE AS OF THIS DATE
 Event Sequence Number: 138
 Original Schedule Date of Event: 20120725
 Actual Date of Event: 20120625
 Best Date: 20120625
 Corrective Action Event Active Status: Y
 Corrective Action Event Description: REMEDY CONSTRUCTION-REMEDY CONSTRUCTED

Event Sequence Number: 147
 Original Schedule Date of Event: 19980427
 Actual Date of Event: 19980427
 Best Date: 19980427
 Corrective Action Event Active Status: Y
 Corrective Action Event Description: HUMAN EXPOSURES CONTROLLED DETERMINATION-MORE INFORMATION NEEDED
 Event Sequence Number: 150
 Original Schedule Date of Event: 20100401
 Actual Date of Event: 20100401
 Best Date: 20100401
 Corrective Action Event Active Status: Y
 Corrective Action Event Description: HUMAN EXPOSURES CONTROLLED DETERMINATION-YES, APPLICABLE AS OF THIS DATE
 Event Sequence Number: 153
 Original Schedule Date of Event: 19980427
 Actual Date of Event: 19980427
 Best Date: 19980427
 Corrective Action Event Active Status: Y
 Corrective Action Event Description: RELEASE TO GW CONTROLLED DETERMINATION-FACILITY DOES NOT MEET DEFINITION

Evaluation Activity Location: CA
 Evaluation Start Date: 19861223
 Found Violation Flag: Y
 Evaluation Type Description*: COMPLIANCE EVALUATION INSPECTION ON-SITE
 Violation Activity Location: CA
 Violation Sequence Number: 1
 Violation Type: 264.A
 Violation Description: TSD - General
 Actual Return to Compliance Date: 19861223
 Violation Determined Date: 19861223
 Return to Compliance Qualifier: O

Actual Date of Event: 19881221
 Series Name: PERMIT1
 Permit Event Code Active Status: Y
 Event Description: WITHDRAWAL REQUEST DETERMINATION-APPROVED REQUEST
 Actual Date of Event: 19840526
 Series Name: PERMIT1
 Permit Event Code Active Status: Y
 Event Description: RECEIVED WITHDRAWAL REQUEST-APPLIC. HAS/WILL GO LT 90 DAYS STORAGE
 Actual Date of Event: 19801119
 Series Name: PERMIT1
 Permit Event Code Active Status: Y
 Event Description: PART A RECEIVED-INITIAL SUBMITTAL

Process Unit Detail Sequence Number: 1
 Process Status Effective Date: 19840526
 Process Type: STORAGE
 Process Code Description: CONTAINER
 Process Capacity: 550
 Number of Units: 1
 Unit of Measure Description: GALLONS
 Commercial Status: 0
 Process Unit Detail Sequence Number: 1
 Process Status Effective Date: 19840526
 Process Type: STORAGE
 Process Code Description: TANK STORAGE
 Process Capacity: 4000

Number of Units: 1
Unit of Measure Description: GALLONS
Commercial Status: 0
Process Unit Detail Sequence Number: 2
Process Status Effective Date: 19801119
Process Type: STORAGE
Process Code Description: CONTAINER
Process Capacity: 550
Number of Units: 1
Unit of Measure Description: GALLONS
Commercial Status: 0
Process Unit Detail Sequence Number: 2
Process Status Effective Date: 19801119
Process Type: STORAGE
Process Code Description: TANK STORAGE
Process Capacity: 4000
Number of Units: 1
Unit of Measure Description: GALLONS
Commercial Status: 0

Generator Status Universe: SQG
Active Site Indicator: H----
Owner Name: PUREX INDUSTRIES
In Handler Universes: Y
In a Universe: Y
GPRA Corrective Action Baseline: Y
Non TSDFs Where RCRA Corrective Action Has Been Imposed Universe: Y
NCAPS Ranking: M
Human Exposure Indicator: +
Groundwater Controls Indicator: +

Generator Status Universe: SQG
Active Site Indicator: H----
Owner Name: PUREX INDUSTRIES
In Handler Universes: Y
In a Universe: Y
GPRA Corrective Action Baseline: Y
Non TSDFs Where RCRA Corrective Action Has Been Imposed Universe: Y
NCAPS Ranking: M
Human Exposure Indicator: +
Groundwater Controls Indicator: +

Generator Status Universe: SQG
Active Site Indicator: H----
Owner Name: PUREX INDUSTRIES
In Handler Universes: Y
In a Universe: Y
GPRA Corrective Action Baseline: Y
Non TSDFs Where RCRA Corrective Action Has Been Imposed Universe: Y
NCAPS Ranking: M
Human Exposure Indicator: +
Groundwater Controls Indicator: +

Generator Status Universe: SQG
Active Site Indicator: H----
Owner Name: PUREX INDUSTRIES
In Handler Universes: Y

In a Universe: Y
 GPRA Corrective Action Baseline: Y
 Non TSDFs Where RCRA Corrective Action Has Been Imposed Universe: Y
 NCAPS Ranking: M
 Human Exposure Indicator: +
 Groundwater Controls Indicator: +

Receive Date: 19960901
 Current Site Name: ALLIED SIGNAL INC AND PUREX INDUSTRIES
 Receive Date: 19990914
 Current Site Name: ALLIED SIGNAL INC AND PUREX INDUSTRIES

Waste Code Description: DESCRIPTION
 Waste Code Description: TETRACHLOROETHYLENE
 Waste Code Description: TRICHLOROETHYLENE

Event Sequence Number: 1
 Actual Date of Event: 19910215
 Best Date: 19910215
 Corrective Action Event Active Status: Y
 Corrective Action Event Description: LEAD AGENCY DETERMINATION
 Area Name: ENTIRE FACILITY
 Event Sequence Number: 1
 Original Schedule Date of Event: 19970930
 Actual Date of Event: 19971230
 Best Date: 19971230
 Corrective Action Event Description: RFA COMPLETED-ASSESSMENT WAS A RFA
 Area Name: ENTIRE FACILITY
 Event Sequence Number: 1
 Actual Date of Event: 20100401
 Best Date: 20100401
 Corrective Action Event Active Status: Y
 Corrective Action Event Description: HUMAN EXPOSURES CONTROLLED DETERMINATION-YES, APPLICABLE AS OF THIS DATE
 Area Name: ENTIRE FACILITY
 Event Sequence Number: 2
 Actual Date of Event: 19910215
 Best Date: 19910215
 Corrective Action Event Active Status: Y
 Corrective Action Event Description: PA OR CERCLA INSPECTION
 Event Sequence Number: 2
 Actual Date of Event: 19971201
 Best Date: 19971201
 Corrective Action Event Description: RFA COMPLETED-ASSESSMENT WAS A RFA
 Event Sequence Number: 3
 Actual Date of Event: 19910215
 Best Date: 19910215
 Corrective Action Event Active Status: Y
 Corrective Action Event Description: NCAPS RANKING/PRIORITY
 Event Sequence Number: 3
 Actual Date of Event: 19970910
 Best Date: 19970910
 Corrective Action Event Active Status: Y
 Corrective Action Event Description: INVESTIGATION IMPOSITION
 Event Sequence Number: 4
 Actual Date of Event: 19910215
 Best Date: 19910215
 Corrective Action Event Active Status: Y

Corrective Action Event Description: CA PRIORITIZATION-MEDIUM CA PRIORITY
 Event Sequence Number: 4
 Actual Date of Event: 19980427
 Best Date: 19980427
 Corrective Action Event Description: REFERRED TO A NON-RCRA AUTHORITY
 Event Sequence Number: 5
 Actual Date of Event: 19910430
 Best Date: 19910430
 Corrective Action Event Active Status: Y
 Corrective Action Event Description: REFERRED TO A NON-RCRA AUTHORITY-REFERRED TO CERCLA
 Event Sequence Number: 5
 Actual Date of Event: 19980427
 Best Date: 19980427
 Corrective Action Event Active Status: Y
 Corrective Action Event Description: STABILIZATION MEASURES EVALUATION-FURTHER INVESTIGATION NECESSARY
 Event Sequence Number: 6
 Actual Date of Event: 19870701
 Best Date: 19870701
 Corrective Action Event Active Status: Y
 Corrective Action Event Description: STABILIZATION/INTERIM MEASURES DECISION-PRIMARY MEAS IS SOURCE REMOVL &/OR TRT
 Event Sequence Number: 7
 Actual Date of Event: 19891101
 Best Date: 19891101
 Corrective Action Event Active Status: Y
 Corrective Action Event Description: STABILIZATION CONSTRUCTION COMPLETED
 Event Sequence Number: 8
 Actual Date of Event: 19980427
 Best Date: 19980427
 Corrective Action Event Active Status: Y
 Corrective Action Event Description: HUMAN EXPOSURES CONTROLLED DETERMINATION-MORE INFORMATION NEEDED
 Event Sequence Number: 9
 Actual Date of Event: 19980427
 Best Date: 19980427
 Corrective Action Event Active Status: Y
 Corrective Action Event Description: RELEASE TO GW CONTROLLED DETERMINATION-FACILITY DOES NOT MEET DEFINITION
 Event Sequence Number: 135
 Original Schedule Date of Event: 20120725
 Actual Date of Event: 20120625
 Best Date: 20120625
 Corrective Action Event Active Status: Y
 Corrective Action Event Description: RELEASE TO GW CONTROLLED DETERMINATION-YES, APPLICABLE AS OF THIS DATE
 Event Sequence Number: 138
 Original Schedule Date of Event: 20120725
 Actual Date of Event: 20120625
 Best Date: 20120625
 Corrective Action Event Active Status: Y
 Corrective Action Event Description: REMEDY CONSTRUCTION-REMEDY CONSTRUCTED
 Event Sequence Number: 147
 Original Schedule Date of Event: 19980427
 Actual Date of Event: 19980427
 Best Date: 19980427
 Corrective Action Event Active Status: Y
 Corrective Action Event Description: HUMAN EXPOSURES CONTROLLED DETERMINATION-MORE INFORMATION NEEDED
 Event Sequence Number: 150
 Original Schedule Date of Event: 20100401
 Actual Date of Event: 20100401
 Best Date: 20100401

Corrective Action Event Active Status: Y
 Corrective Action Event Description: HUMAN EXPOSURES CONTROLLED DETERMINATION-YES, APPLICABLE AS OF THIS DATE
 Event Sequence Number: 153
 Original Schedule Date of Event: 19980427
 Actual Date of Event: 19980427
 Best Date: 19980427
 Corrective Action Event Active Status: Y
 Corrective Action Event Description: RELEASE TO GW CONTROLLED DETERMINATION-FACILITY DOES NOT MEET DEFINITION

Evaluation Activity Location: CA
 Evaluation Start Date: 19861223
 Found Violation Flag: Y
 Evaluation Type Description*: COMPLIANCE EVALUATION INSPECTION ON-SITE
 Violation Activity Location: CA
 Violation Sequence Number: 1
 Violation Type: 264.A
 Violation Description: TSD - General
 Actual Return to Compliance Date: 19861223
 Violation Determined Date: 19861223
 Return to Compliance Qualifier: O

Actual Date of Event: 19881221
 Series Name: PERMIT1
 Permit Event Code Active Status: Y
 Event Description: WITHDRAWAL REQUEST DETERMINATION-APPROVED REQUEST
 Actual Date of Event: 19840526
 Series Name: PERMIT1
 Permit Event Code Active Status: Y
 Event Description: RECEIVED WITHDRAWAL REQUEST-APPLIC. HAS/WILL GO LT 90 DAYS STORAGE
 Actual Date of Event: 19801119
 Series Name: PERMIT1
 Permit Event Code Active Status: Y
 Event Description: PART A RECEIVED-INITIAL SUBMITTAL

Process Unit Detail Sequence Number: 1
 Process Status Effective Date: 19840526
 Process Type: STORAGE
 Process Code Description: CONTAINER
 Process Capacity: 550
 Number of Units: 1
 Unit of Measure Description: GALLONS
 Commercial Status: 0
 Process Unit Detail Sequence Number: 1
 Process Status Effective Date: 19840526
 Process Type: STORAGE
 Process Code Description: TANK STORAGE
 Process Capacity: 4000
 Number of Units: 1
 Unit of Measure Description: GALLONS
 Commercial Status: 0
 Process Unit Detail Sequence Number: 2
 Process Status Effective Date: 19801119
 Process Type: STORAGE
 Process Code Description: CONTAINER
 Process Capacity: 550
 Number of Units: 1
 Unit of Measure Description: GALLONS

Commercial Status: 0
Process Unit Detail Sequence Number: 2
Process Status Effective Date: 19801119
Process Type: STORAGE
Process Code Description: TANK STORAGE
Process Capacity: 4000
Number of Units: 1
Unit of Measure Description: GALLONS
Commercial Status: 0

RECORDS SOURCES SEARCHED

Abandoned-UST-CA

Inventory of Abandoned Tank Sites

Description: This database contains an inventory of abandoned tank sites reported by the California State Water Resources Control Board.

Agency: California State Water Resources Control Board

Phone Number: 9163415808

Date last updated: 4/24/2014

Date last checked: 4/24/2014

Distance searched: 0.25 miles

Sites:

None Found

AFS-US

Air Facility System for Clean Air Act stationary sources

Description: AFS contains emissions, compliance, and enforcement data on stationary sources of air pollution. Regulated sources cover a wide spectrum; from large industrial facilities to relatively small operations such as dry cleaners (automobiles and other mobile air pollution sources are tracked by a different AIRS subsystem (AMS).

Agency: Environmental Protection Agency

Phone Number: 2025645962

Date last updated: 5/12/2014

Date last checked: 5/8/2014

Distance searched: 0.5 miles

Sites:

INTERSTATE BRANDS (#81)

MapID: 35 Listed

Air-CA

Air Permits with Emissions

Description: This database contains permitted facilities that report to the ARB by the different Air Quality Districts.

Agency: California Air Resources Board

Phone Number: 9163222990

Date last updated: 1/15/2014

Date last checked: 4/3/2014

Distance searched: 0.5 miles

Sites:

ART SIGN COMPANY

MapID: 7 Listed

MOZ DESIGNS

MapID: 9 Listed

RAYBERN FOODS,LLC

MapID: 14 Listed

HOSTESS BRANDS CORPORATION

MapID: 35 Listed

AC TRANSIT DISTRICT	MapID: 36	Listed
KAISER PERMANENTE	MapID: 46	Listed
SVC MANUFACTURING, INC DBA PEP	MapID: 49	Listed
EAST BAY MUNICIPAL UTILITY DIS	MapID: 52	Listed
EAST BAY MUNICIPAL UTILITY DIS	MapID: 52	Listed
ALLIED STORAGE CONTAINERS	MapID: 54	Listed
PACIFIC COAST RETREADERS INC	MapID: 59	Listed
ASPIRE PUBLIC SCHOOLS	MapID: 60	Listed

AIR-DIST-CA

Air Pollution Control District

Description: This database contains air permitted facilities as reported by various Air Quality and Air Pollution Control Districts in California.

Antelope Valley AQMD: (661) 723-8070

Butte AQMD: (530) 332-9400

Mariposa County APCD: (209) 966-2220

North Coast Unified AQMD: (707) 443-3093

Placer APCD: (530) 745-2330

Sacramento AQMD: (916) 874-4800

San Diego County APCD: (858) 586-2600

Santa Barbara APCD: (805) 961-8800

South Coast AQMD: (909) 396-2000

Agency: Local District Agencies

Phone Number: 7146698096

Date last updated: 6/20/2014

Date last checked: 6/17/2014

Distance searched: 0.5 miles

Sites:

None Found

BF-US

A Listing of Brownfields Sites

Description: This database contains a listing of Brownfields sites listed under the "Cleanups in My Community" program maintained by EPA.

Agency: U.S. Environmental Protective Agency

Phone Number: 2025662777

Date last updated: 8/19/2014

Date last checked: 8/19/2014

Distance searched: 0.5 miles

Sites:

796 66th Avenue

MapID: 41 Listed

Proposed Aspire Charter School

MapID: 60 Listed

BioFuel-US

Bio Diesel Fuel

Description: This database contains a listing of EPA Fuels Programs facilities.

Agency: U.S Environmental Protection Agency

Phone Number: 2023439303

Date last updated: 5/21/2014

Date last checked: 5/20/2014

Distance searched: 0.25 miles

Sites:

None Found

Cal BZ-HazWaste-CA

Border Zone or Hazardous Waste Property

Description: This database Identifies properties that went through the Border Zone Property or Hazardous Waste Property process of evaluation as reported by California Department of Toxic and Substance Control. Potential Border Zone properties are located within 2,000 feet of a significant disposal of hazardous waste; Hazardous Waste Property facilities/sites have a significant disposal of hazardous waste.

Agency: California Department of Toxic and Substance Control.

Phone Number: 9163233400

Date last updated: 7/15/2014

Date last checked: 7/15/2014

Distance searched: 0.5 miles

Sites:

None Found

Cal Eval-Hist

EnviroStor Database Evaluation History Listing

Description: This database contains a listing of Historical Sites. Historical sites are Identified sites from an older database where no site type was identified. Most of these sites have a status of Referred or No Further Action. DTSC is working to clean up this data by identifying an appropriate site type for each Historic Site.

Agency: California Department of Toxic Substances Control

Phone Number: 9163233400

Date last updated: 7/15/2014

Date last checked: 7/15/2014

Distance searched: 0.5 miles

Sites:

None Found

Cal Eval-Hist NFA

EnviroStor Database Evaluation History NFA Listing

Description: This database contains a listing of Historical sites from older database where no site type was identified. These particular sites have received No Further Action.

Agency: California Department of Toxic Substances Control

Phone Number: 9163233400

Date last updated: 7/15/2014

Date last checked: 7/15/2014

Distance searched: 0.5 miles

Sites:

None Found

Cal Military Active

EnviroStor Database Military Active Listing

Description: This database contains a listing Military sites including open and closed bases and Former Used Defense Sites. Active sites are those with confirmed or unconfirmed releases and where DTSC is involved in investigation and/or remediation, either in a lead or support capacity.

Agency: California Department of Toxic Substances Control

Phone Number: 9163233400

Date last updated: 7/15/2014

Date last checked: 7/15/2014

Distance searched: 1 mile

Sites:

None Found

Cal Military NFA

EnviroStor Database Military NFA Listing

Description: This database contains a listing of Military sites including open and closed bases and Former Used Defense Sites. The confirmed or unconfirmed releases have been cleaned up and the case has received No Further Action.

Agency: California Department of Toxic Substances Control

Phone Number: 9163233400

Date last updated: 7/15/2014

Date last checked: 7/15/2014

Distance searched: 0.5 miles

Sites:

None Found

Cal Military Other

EnviroStor Database Military Other Listing

Description: This database contains a listing of Military sites including open and closed bases and Former Used Defense Sites.

Agency: California Department of Toxic Substances Control

Phone Number: 9163233400

Date last updated: 7/15/2014

Date last checked: 7/15/2014

Distance searched: 1 mile

Sites:

None Found

Cal School Active

EnviroStor Database School Active Listing

Description: This database contains a listing of proposed and existing school sites that are being evaluated by DTSC for possible hazardous materials contamination.

Agency: California Department of Toxic Substances Control

Phone Number: 9163233400

Date last updated: 7/15/2014

Date last checked: 7/15/2014

Distance searched: 0.5 miles

Sites:

None Found

Cal School NFA

EnviroStor Database School NFA Listing

Description: This database contains a listing of proposed and existing school sites that are being evaluated by DTSC for possible hazardous materials contamination. These particular cases have now received a No Further Action.

Agency: California Department of Toxic Substances Control

Phone Number: 9163233400

Date last updated: 7/15/2014

Date last checked: 7/15/2014

Distance searched: 0.5 miles

Sites:

None Found

Cal School Other

EnviroStor Database School Other Listing

Description: This database contains a listing of proposed and existing school sites that are being evaluated by DTSC for possible hazardous materials contamination.

Agency: California Department of Toxic Substances Control

Phone Number: 9163233400

Date last updated: 7/15/2014

Date last checked: 7/15/2014

Distance searched: 0.5 miles

Sites:

ASPIRE SCHOOL SITE/66TH AVENUE CHRTR SCH MapID: 60 Listed

Cal State Response Active

EnviroStor Database Superfund Other Listing

Description: This database contains a listing of State Response Active sites. These sites are confirmed release sites where DTSC is involved in remediation, either in a lead or oversight capacity. These confirmed release sites are generally high priority and high potential risk.

Agency: California Department of Toxic Substances Control

Phone Number: 9163233400

Date last updated: 7/15/2014

Date last checked: 7/15/2014

Distance searched: 1 mile

Sites:

GENERAL ELECTRIC - OAKLAND	MapID: 64	Listed
UNION PACIFIC OAKLAND COLISEUM SITE	MapID: 66	Listed

Cal State Response NFA

EnviroStor Database State Response NFA Listing

Description: This database contains a listing of State Response Sites. These sites are confirmed release sites where DTSC is involved in remediation, either in a lead or oversight capacity. These particular cases have now received No Further Action.

Agency: California Department of Toxic Substances Control

Phone Number: 9163233400

Date last updated: 7/15/2014

Date last checked: 7/15/2014

Distance searched: 0.5 miles

Sites:

L&M PLATING	MapID: 56	Listed
-------------	-----------	--------

Cal State Response Other

EnviroStor Database State Response Other Listing

Description: This database contains a listing of State Response Sites. These sites are confirmed release sites where DTSC is involved in remediation, either in a lead or oversight capacity. These confirmed release sites are generally high-priority and high potential risk.

Agency: California Department of Toxic Substances Control

Phone Number: 9163233400

Date last updated: 7/15/2014

Date last checked: 7/15/2014

Distance searched: 0.5 miles

Sites:

L&M PLATING	MapID: 56	Listed
-------------	-----------	--------

Cal Superfund Active

BEAP

Description: This database contains a listing of Federal Superfund Sites identified by the U.S. EPA where the DTSC is actively involved, either in a lead or support capacity, in the investigation and/or remediation currently in progress.

Agency: California Department of Toxic Substances Control

Phone Number: 9163233400

Date last updated: 7/15/2014

Date last checked: 7/15/2014

Distance searched: 1 mile

Sites:

None Found

Cal Superfund NFA

EnviroStor Database Superfund NFA Listing

Description: This database contains a listing of Federal Superfund Sites identified by the U.S. EPA where the DTSC is actively involved, either in a lead or support capacity in the investigation and/or remediation currently in progress. These particular cases have now received No Further Action.

Agency: California Department of Toxic Substances Control

Phone Number: 9163233400

Date last updated: 7/15/2014

Date last checked: 7/15/2014

Distance searched: 1 mile

Sites:

None Found

Cal Superfund Other

EnviroStor Database Superfund Other Listing

Description: This database contains a listing of Federal Superfund Sites identified by the U.S. EPA where DTSC is actively involved, either in a lead or support capacity in the investigation and/or remediation currently in progress.

Agency: California Department of Toxic Substances Control

Phone Number: 9163233400

Date last updated: 7/15/2014

Date last checked: 7/15/2014

Distance searched: 1 mile

Sites:

None Found

Cal TierPer-CA

Tiered Permits

Description: This database contains facilities with a Tiered Permit reported by the California Department of Toxic and Substance Control. These facilities manage waste not regulated under RCRA, but regulated as a hazardous waste by the State of California. These facilities include, but are not limited to recyclers, oil transfer stations, and precious metals recyclers.

Agency: California Department of Toxic and Substance Control.

Phone Number: 9163233400
Date last updated: 7/15/2014
Date last checked: 7/15/2014
Distance searched: 0.25 miles
Sites:
None Found

Cal VCP Active

EnviroStor Database VCP Active Listing

Description: This database contains a listing of sites with either confirmed or unconfirmed releases, and the project proponents have requested that DTSC oversee evaluation, investigation, and/or cleanup activities and have agreed to provide coverage for DTSC's costs.

Agency: California Department of Toxic Substances Control

Phone Number: 9163233400
Date last updated: 7/15/2014
Date last checked: 7/15/2014
Distance searched: 0.5 miles
Sites:
None Found

Cal VCP NFA

EnviroStor Database VCP NFA Listing

Description: This database contains a listing of sites where the confirmed or unconfirmed releases have been cleaned up and have been reported as receiving No Further Action.

Agency: California Department of Toxic Substances Control

Phone Number: 9163233400
Date last updated: 7/15/2014
Date last checked: 7/15/2014
Distance searched: 0.5 miles
Sites:
None Found

Cal VCP Other

EnviroStor Database VCP Other Listing

Description: This database contains a listing of sites with either confirmed or unconfirmed releases, and the project proponents have requested that DTSC oversee evaluation, investigation, and/or cleanup activities and have agreed to provide coverage for DTSC's costs.

Agency: California Department of Toxic Substances Control

Phone Number: 9163233400
Date last updated: 7/15/2014
Date last checked: 7/15/2014
Distance searched: 0.5 miles
Sites:
None Found

Cal-CorAct-Closed-CA

Corrective Action Sites

Description: This database contains Investigation or cleanup activities at Resource Conservation and Recovery Act (RCRA) or state-only hazardous waste reported by the California Department of Toxic and Substance Control.

Agency: California Department of Toxic and Substance Control.

Phone Number: 9163233400

Date last updated: 7/15/2014

Date last checked: 7/15/2014

Distance searched: 0.5 miles

Sites:

None Found

Cal-CorAct-Open-CA

Corrective Action Sites

Description: This database contains Investigation or cleanup activities at Resource Conservation and Recovery Act (RCRA) or state-only hazardous waste reported by the California Department of Toxic and Substance Control.

Agency: California Department of Toxic and Substance Control.

Phone Number: 9163233400

Date last updated: 7/15/2014

Date last checked: 7/15/2014

Distance searched: 0.5 miles

Sites:

None Found

CBF-CA

Considered Brownfield Sites

Description: This database contains facilities that are considered Brownfields reported by the State Waster Resource Controls Board.

Agency: State Waster Resource Controls Board

Phone Number: 9163237905

Date last updated: 7/14/2014

Date last checked: 7/14/2014

Distance searched: 0.5 miles

Sites:

None Found

CDL-CA

Clandestine Drug Labs

Description: This database contains a listing of Clandestine Drug Lab locations. This listing includes active and inactive cases, as well as, labs that need maintenance.

Agency: California Department of Toxic Substances Control

Phone Number: 9162556572

Date last updated: 4/17/2014

Date last checked: 4/3/2014

Distance searched: 0.25 miles

Sites:

6201 SAN LEANDRO ST, SPACE D-45

MapID: 23 Listed

CDL-US

National Clandestine Drug Lab Register

Description: National Clandestine Drug Lab Register. This database contains a listing of addresses of some locations where law enforcement agencies reported they found chemicals or other items that indicated the presence of either clandestine drug laboratories or dumpsites.

Agency: Unites States Drug Enforcement Administration

Phone Number: 2023071000

Date last updated: 6/18/2014

Date last checked: 5/7/2014

Distance searched: 0.25 miles

Sites:

None Found

CERCLIS-Archived-US

CERCLIS sites that have been archived

Description: This database contains a listing of Archived CERCLIS sites. The Archive designation means that assessment at a site has been completed and EPA has determined no steps will be taken to designate the site as a priority by listing it on the National Priorities List (NPL). No further remedial action is planned for these sites under the Superfund Program.

Agency: United States Environmental Protection Agency

Phone Number: 8004249346

Date last updated: 5/15/2014

Date last checked: 5/15/2014

Distance searched: 0.5 miles

Sites:

ALLIED CRANE, INC.

MapID: 37 NFR

FERRO ENAMELING CO

MapID: 40 NFR

SINCLAIR & VALENTINE

MapID: 45 NFR

L&M PLATING CO

MapID: 56 NFR

CERCLIS-US

Comprehensive Environmental Response, Compensation, and Liability Information System

Description: CERCLIS is the Comprehensive Environmental Response, Compensation, and Liability Information System. CERCLIS contains information on hazardous waste sites, potential hazardous waste sites, and remedial activities across the nation, including sites that are on the National Priorities List (NPL) or being considered for the NPL. This database contains a listing of NPL Sites.

Agency: United States Environmental Protection Agency

Phone Number: 8004249346

Date last updated: 5/15/2014

Date last checked: 5/15/2014

Distance searched: 0.5 miles

Sites:

None Found

CHMIRS-CA

California Hazardous Material Incident Report System

Description: This database contains California's Haz Mat spill notifications reported to the California Office of Emergency Service.

Agency: Governor's Office of Emergency Service

Phone Number: 9168458768

Date last updated: 7/14/2014

Date last checked: 7/14/2014

Distance searched: 0.25 miles

Sites:

NRC MapID: 18 Listed

PG&E MapID: 25 Listed

alameda contracosta transit MapID: 36 Listed

CHWF-CA

Commercial Offsite Hazardous Waste Facilities

Description: This list contains Commercial Recycling Facilities that accept hazardous materials/waste such as: Batteries, Plastics, Oil, Lamps, Metals, Paint related waste etc. Some of the facilities listed handle more than one material. For more information on the facility go to the Facility website listed on the details section.

Agency: Department of Toxic Substance Control

Phone Number: 8777869427

Date last updated: 4/17/2014

Date last checked: 4/14/2014

Distance searched: 0.5 miles

Sites:

None Found

City-CUPA-CA

Certified Unified Program Agency

Description: The records in this database come from city CUPA listings. The CUPA program provides oversight for the following statewide environmental programs: Hazardous Waste, Hazardous Materials Business Plan, California Release Prevention Program, UST, AST, Onsite Hazardous Waste Treatment. The following is contact information for the respective CUPA cities:

Alameda, Union City: (510) 675-5367
Alameda, San Leandro City: (510) 577-3401
Sonoma, Santa Rosa City: (707) 543-3537
Sonoma, Healdsburg City: (707) 431-3125
Sonoma, Petaluma City: (707) 778-4389
Sonoma, Sebastopol City: (707) 431-3125

Agency: Local City Agencies
Phone Number: 7146698096
Date last updated: 6/9/2014
Date last checked: 6/9/2014
Distance searched: 0.25 miles
Sites:
None Found

City-Others-CA

Various City Files

Description: This database contains facilities reported by city agencies. Respective database/listing name is mentioned in the details section of the occurrence.

Santa Clara – San Jose City: 408-535-7694

Agency: Local City Agencies
Phone Number: 7146698096
Date last updated: 7/28/2014
Date last checked: 7/28/2014
Distance searched: 0.25 miles
Sites:
None Found

City-UST-CA

Underground Storage Tanks

Description: This database contains registered Underground Storage Tanks reported by city agencies. The following is contact information for the respective cities:

Alameda, Union City: 510-567-6704
Alameda, Berkeley City: 510-567-6704
Los Angeles, El Segundo City: 310-524-2242
Los Angeles, Long Beach City: 562-570-4285
Los Angeles, Torrance City: 310-618-2872
Sonoma, Santa Rosa City: 707-565-6571
Kern, Bakersfield City: 661-862-8748

Agency: Local City Agencies
Phone Number: 7146698096
Date last updated: 6/9/2014

Date last checked: 6/9/2014
Distance searched: 0.25 miles
Sites:
None Found

Comp-UST-CA
Compliance UST

Description: This database contains previously abandoned UST sites that are now in compliance as reported by the California State Water Resources Control Board.

Agency: California State Water Resources Control Board

Phone Number: 9163415808

Date last updated: 7/22/2014

Date last checked: 7/22/2014

Distance searched: 0.25 miles

Sites:
None Found

Controls-CA

Calsites with Deed Restrictions or other Controls

Description: A deed restricted site is a property where DTSC has placed limits or requirements on future use of the property due to varying levels of cleanup possible, practical, or necessary at the site. The DTSC Site Mitigation and Brownfield's Reuse Program (SMBRP) list includes sites cleaned up under the program's oversight and generally does not include current or former hazardous waste facilities that required a hazardous waste facility permit. The list represents deed restrictions that are active. Some sites have multiple deed restrictions. Not all deed restrictions are available at this time.

Agency: California Department of Toxic Substances Control

Phone Number: 9162553745

Date last updated: 7/14/2014

Date last checked: 7/14/2014

Distance searched: 0.5 miles

Sites:
None Found

Controls-US

Controls List

Description: This database contains a listing of Voluntary Action Program Sites with Engineering Controls and/or Institutional Controls placed on them and were identified by the Environmental Protection Agency.

Agency: Environmental Protection Agency

Phone Number: 8004249346

Date last updated: 2/14/2014

Date last checked: 3/31/2014

Distance searched: 0.5 miles

Sites:
None Found

CORTESE-CA

Cortese Hazardous Waste & Substances Sites List

Description: The Hazardous Waste and Substances Sites (Cortese) List. These sites are active or backlogged on remediation and may also be listed on other CA databases. The specific database type was done to comply with the California Environmental Quality Act.

Agency: California Department of Toxic Substances Control

Phone Number: 8007286942

Date last updated: 7/14/2014

Date last checked: 7/14/2014

Distance searched: 0.25 miles

Sites:

None Found

County-AST-CA

Aboveground Storage Tanks

Description: This database contains Aboveground Storage Tanks reported by county agencies in California. The following is contact information for the respective counties:

Del Norte: 707-465-0426

Mono: 760-924-1830

Napa: 707-253-4471

Orange: 714-433-6000

Placer: 530-745-2350

San Bernardino: 909-386-8400

San Joaquin: 209-468-3451

Agency: Local County Agencies

Phone Number: 7146698096

Date last updated: 9/10/2014

Date last checked: 9/10/2014

Distance searched: 0.25 miles

Sites:

None Found

County-BI-CA

Business Inventory

Description: This database contains Business Inventory listing reported by county agencies of California.

San Mateo: 650-372-6200

Agency: Local County Agencies

Phone Number: 7146698096

Date last updated: 8/7/2014

Date last checked: 8/7/2014

Distance searched: 0.25 miles

Sites:

None Found

County-Hist-CA

Historic County Listings

Description: This database contains historic databases reported by county agencies.

San Diego: 619-505-6921

Agency: Local County Agencies

Phone Number: 7146698096

Date last updated: Historical Database

Date last checked: N/A

Distance searched: 0.25 miles

Sites:

None Found

County-Landfills-CA

County Landfills

Description: This database contains a listing of landfills reported by county agencies. The following is the contact information for the respective counties:

Alameda: 510-567-6790

Los Angeles: 888-253-2652

Napa: 707-253-4471

San Diego: 858-694-2801

Agency: Local County Agencies

Phone Number: 7146698096

Date last updated: 7/18/2014

Date last checked: 7/15/2014

Distance searched: 0.5 miles

Sites:

COMMERCIAL WASTE & RECYCLING

MapID: 19 Listed

County-LUST-CA

Leaking Underground Storage Tanks

Description: This database contains leaking underground storage tanks reported by county agencies in California. The following is contact information for the respective counties:

Ventura: 805-654-2815

Agency: Local County Agencies

Phone Number: 7146698096

Date last updated: 5/2/2014

Date last checked: 5/2/2014

Distance searched: 0.5 miles

Sites:

None Found

County-LUST-Closed-CA**Leaking Underground Storage Tanks, Closed Cases**

Description: This database contains leaking underground storage tanks reported by county agencies in California. The following is contact information for the respective counties:

Alameda: 510-567-6700
Humboldt: 707-268-2212
Napa: 707-253-4471
Riverside: 951 955-8980
San Mateo: 650-372-6200
Santa Clara: 408-918-3400
Sonoma: 707-565-6571
Orange: 714-433-6000
San Diego: 858-505-6818
San Joaquin: 209-468-3451
Solano: 707-784-3314
Stanislaus: 209-525-6700
Tulare: 559-624-7419

Agency: Local County Agencies

Phone Number: 7146698096

Date last updated: 7/15/2014

Date last checked: 7/15/2014

Distance searched: 0.5 miles

Sites:

MapID: 5 Closed
MapID: 6 Closed
MapID: 8 Closed
MapID: 11 Closed
MapID: 18 Closed
MapID: 20 Closed
MapID: 28 Closed
MapID: 30 Closed
MapID: 31 Closed
MapID: 35 Closed
MapID: 41 Closed
MapID: 43 Closed
MapID: 44 Closed
MapID: 48 Closed
MapID: 50 Closed
MapID: 50 Closed
MapID: 53 Closed
MapID: 62 Closed

County-LUST-Open-CA**Leaking Underground Storage Tanks, Open Cases**

Description: This database contains leaking underground storage tanks reported by county agencies in California. The following is contact information for the respective counties:

- Alameda: 510-567-6700
- Humboldt: 707-268-2212
- Napa: 707-253-4471
- Riverside: 951 955-8980
- San Mateo: 650-372-6200
- Santa Clara: 408-918-3400
- Sonoma: 707-565-6571
- Orange: 714-433-6000
- San Diego: 858-505-6818
- San Joaquin: 209-468-3451
- Solano: 707-784-3314
- Stanislaus: 209-525-6700

Agency: Local County Agencies

Phone Number: 7146698096

Date last updated: 7/15/2014

Date last checked: 7/15/2014

Distance searched: 0.5 miles

Sites:

- MapID: 16 Open
- MapID: 26 Open
- MapID: 36 Open
- MapID: 37 Open
- MapID: 47 Open
- MapID: 55 Open
- MapID: 60 Open
- MapID: 63 Open

County-Others-CA

Various County Files

Description: This database contains facilities reported by county agencies. Respective database/listing name is mentioned in the details section of the occurrence.

- Sacramento: 916-875-8484
- San Joaquin: 209-468-3420
- Ventura: 805-654-2815
- Solano: 707-784-6765
- Napa: 707-253-4471
- Alameda: 510-567-6700
- Placer: 530-745-2350
- Contra Costa: 925-313-6636
- San Bernardino: 909-386-8401
- Riverside: 951-358-7018
- Orange: 714-433-6000

Agency: Local County Agencies

Phone Number: 7146698096
Date last updated: 9/2/2014
Date last checked: 9/2/2014
Distance searched: 0.25 miles

Sites:	
RONALD DAY TRANS INC	MapID: 5 Listed
WESTERN UNION	MapID: 6 Listed
HUNTINGTON LABORATORIES	MapID: 8 Listed
MC COSKER EQUIPMENT	MapID: 11 Listed
HERTZ-PENSKE	MapID: 16 Listed
SPK INDUSTRIAL PROPERTY	MapID: 18 Listed
MAUCK SHEET METAL	MapID: 20 Listed
GOLDEN GATE SIGN	MapID: 21 Listed
ECONOMY LUMBER	MapID: 26 Listed
CHEVRON #20-6146 / SCHWARTZ & LINDH	MapID: 28 Listed
YANDELL TRUCKING	MapID: 30 Listed
ROCK TRANSPORT INC	MapID: 31 Listed
COLUMBO BAKERY	MapID: 35 Listed
AC TRANSIT	MapID: 36 Listed

County-SLIC-Closed-CA

County SLIC Sites

Description: This database contains SLIC sites reported by county agencies. The following is contact information for the respective counties:

Alameda: 510-567-6700

Agency: Local County Agencies

Phone Number: 7146698096

Date last updated: 9/10/2014

Date last checked: 9/10/2014

Distance searched: 0.5 miles

Sites:

None Found

County-SLIC-Open-CA

County SLIC Sites

Description: This database contains SLIC sites reported by county agencies. The following is contact information for the respective counties:

Alameda: 510-567-6700

Agency: Local County Agencies

Phone Number: 7146698096

Date last updated: 9/10/2014

Date last checked: 9/10/2014

Distance searched: 0.5 miles

Sites:

MapID: 21 Open

MapID: 58 Open

County-SML-CA

County Site Mitigation Unit List

Description: This database contains sites listed by the Site Mitigation Unit program at various county agencies. The following is contact information for the respective counties:

Santa Barbara: 805-346-8359

Santa Cruz: 831-454-2761

Agency: Local County Agencies

Phone Number: 7146698096

Date last updated: 8/5/2014

Date last checked: 8/4/2014

Distance searched: 0.5 miles

Sites:

None Found

County-UST-CA

Underground Storage Tanks

Description: This database contains registered Underground Storage Tanks reported by county agencies. The following is contact information for the respective counties:

Alameda: 510-567-6704

Humboldt: 707-268-2204

Kern: 661-862-8748

Marin: 415-473-7085

Mendocino: 707-234-6625

Mono: 760-924-1830

Napa: 707-253-4471

Orange: 714-433-6000

Placer: 530-745-2350

Riverside: 951 955-8980

San Bernardino: 909-386-8400

San Joaquin: 209-468-3451

Solano: 707-784-6765

Sonoma: 707-565-6571

Sutter: 530-822-7400

Ventura: 805-654-2815

Yolo: 530-666-8646

Agency: Local County Agencies

Phone Number: 7146698096

Date last updated: 9/2/2014

Date last checked: 9/2/2014

Distance searched: 0.25 miles

Sites:

None Found

CUPA-CA

Certified Unified Program Agency

Description: The records in this database come from county CUPA listings. The CUPA program provides oversight for the following statewide environmental programs: Hazardous Waste, Hazardous Materials Business Plan, California Release Prevention Program, UST, AST, Onsite Hazardous Waste Treatment. The following is contact information for the respective CUPA counties:

Alpine: (530) 694-2235

Butte: (530) 538-7281

Colusa: (530) 458-0395

Del Norte: (707) 465-0426

El Dorado: (530) 621-5300

Fresno: (559) 600-3271

Humboldt: (707) 445-6215

Imperial: (760) 352-0381

Inyo: (760) 878-0238

King: (559) 584-1411

Madera: (559) 675-7823

Merced: (209) 381-1100

Mono: (760) 924-1830

Monterey: (831) 755-4511

Nevada: (530) 265-7134

San Bernardino: (909) 386-8401

San Diego: (858) 505-6880

San Luis Obispo: (805) 781-5544

Santa Clara: (408) 918-3400

Santa Cruz: (831) 454-2022

Shasta: (530) 225-5787

Sonoma: (707) 565-1152

Sutter: (530) 822-7400

Ventura: (805) 654-2823

Yuba: (530) 749-5450

Agency: Local County Agencies

Phone Number: 7146698096

Date last updated: 9/2/2014

Date last checked: 9/2/2014

Distance searched: 0.25 miles

Sites:

None Found

Debris-US

Debris Sites

Description: This database contains the Torres Martinez Reservation Illegal dump sites reported by the United States Environmental Protection Agency.

Agency: United States Environmental Protection Agency

Phone Number: 8004249346

Date last updated: 5/16/2014

Date last checked: 5/16/2014

Distance searched: 0.5 miles

Sites:

None Found

Delisted-NPL-US

Delisted NPL Sites

Description: This database contains a listing of Delisted NPL sites. These are facilities that have been removed from the NPL list. The EPA may delete a final NPL site if it determines that no further response is required to protect human health or the environment.

Agency: Environmental Protection Agency

Phone Number: 8004249346

Date last updated: 5/15/2014

Date last checked: 5/15/2014

Distance searched: 1 mile

Sites:

None Found

DPR-CA

Pesticide Regulation Licenses

Description: This database contains businesses that have been issued a Department of Regulation Pesticide license as reported by the California Department of Pesticide Regulation.

Agency: California Department of Pesticide Regulation

Phone Number: 9164454038

Date last updated: 5/23/2014

Date last checked: 5/23/2014

Distance searched: 0.25 miles

Sites:

None Found

DryCleaners-CA

Dry Cleaner Facilities

Description: This database contains a listing of drycleaners reported by the California Department of Toxic Substances Control.

Agency: California Department of Toxic Substances Control

Phone Number: 8007286942

Date last updated: 4/30/2014

Date last checked: 4/28/2014

Distance searched: 0.25 miles

Sites:

None Found

DTG-CA

Depth to Groundwater

Description: This database contains a listing of Depth to Groundwater reported by the Los Angeles region State Water Resources Control Board.

Agency: California State Water Resources Control Board

Phone Number: 2135766600

Date last updated: 5/20/2014

Date last checked: 5/19/2014

Distance searched: 0.25 miles

Sites:

None Found

EGRID-US

Emissions & Generation Resource Facilities

Description: Emissions & Generation Resource Integrated Database (eGRID) is a comprehensive source of data on the environmental characteristics of almost all electric power generated in the United States.

Agency: Environmental Protection Agency

Phone Number: 2023439340

Date last updated: 5/21/2014

Date last checked: 5/20/2014

Distance searched: 0.5 miles

Sites:

None Found

ENF-CA

Enforcement Actions Data

Description: This database contains facilities that have been assigned an Enforcement Action by the California State Water Resources Control Board.

Agency: California State Water Resources Control Board

Phone Number: 9163415808

Date last updated: 4/10/2014

Date last checked: 4/9/2014

Distance searched: 0.25 miles

Sites:

HERTZ-PENSKE	MapID: 16	Listed
SPK INDUSTRIAL PROPERTY	MapID: 18	Listed
former Echco Sales Co.	MapID: 22	Listed
ECONOMY LUMBER	MapID: 26	Listed
AC TRANSIT	MapID: 36	Listed

ERNS-US

Emergency Response Notification System

Description: The primary function of the National Response Center is to serve as the sole national point of contact for reporting all oil, chemical, radiological, biological, and etiological discharges into the environment anywhere in the United States and its territories. This database contains a listing of discharge locations.

Agency: National Response Center

Phone Number: 8004248802

Date last updated: 2/12/2014

Date last checked: 2/11/2014

Distance searched: 0.25 miles

Sites:

MapID: 18 Reported

FA-HW-CA

Financial Assurance, Hazardous Waste

Description: This database contains Financial Assurance facilities under the Hazardous Waste program reported by the California Department of Toxic Substances Control.

Agency: California Department of Toxic Substances Control

Phone Number: 9163233400

Date last updated: 7/14/2014

Date last checked: 7/14/2014

Distance searched: 0.25 miles

Sites:

None Found

FA-HW-US

Financial Assurance, Hazardous Waste

Description: This database contains Financial Assurance facilities listed under the Hazardous Waste program as reported by the United States Environmental Protection Agency.

Agency: United States Environmental Protection Agency

Phone Number: 8004249346

Date last updated: 5/15/2014

Date last checked: 5/15/2014

Distance searched: 0.25 miles

Sites:

None Found

FA-SWF-CA

Financial Assurance, Solid Waste Facilities

Description: This database contains Financial Assurance facilities under the Solid Waste program reported by the California Department of Resources Recycling and Recovery.

Agency: California Department of Resources Recycling and Recovery

Phone Number: 9163416320

Date last updated: 7/14/2014
Date last checked: 7/14/2014
Distance searched: 0.25 miles
Sites:
 None Found

FRS-US

Facility Registry Index (FINDS)

Description: The Facility Registry System (FRS) is a centrally managed database that identifies facilities, sites or places subject to environmental regulations or of environmental interest.

Agency: Environmental Protection Agency

Phone Number: 2022720167

Date last updated: 7/1/2014

Date last checked: 7/1/2014

Distance searched: 0.25 miles

Sites:

SHERWIN-WILLIAMS CO THE	MapID: 2	Listed
PACIFIC BELL C/O PACKER Q1663	MapID: 5	Listed
RONALD L DAY TRANSPORTATION INC	MapID: 5	Listed
HUNTINGTON LABORATORIES INC	MapID: 8	Listed
MOZ DESIGNS	MapID: 9	Listed
MCCORSKER EQUIPMENT	MapID: 11	Listed
OFFICE RENTAL INC	MapID: 13	Listed
PENSKE TRUCK LEASING CO LP	MapID: 16	Listed
RIGHT AWAY REDY MIX, INC	MapID: 16	Listed
OAKLAND BAG, INC	MapID: 18	Listed
RETREAD ENGINEER'S INC	MapID: 19	Listed
COMMERCIAL WASTE AND RECYCLING	MapID: 19	Listed
ROCK TRANSPORT	MapID: 31	Listed
INTERSTATE BRANDS CORPORATION	MapID: 35	Listed
A C TRANSIT DISTRICT	MapID: 36	Listed

FTTS-ENF-US

FIFRA/TSCA Tracking System (FTTS) Enforcement Actions

Description: The FIFRA/TSCA Tracking System (FTTS) is a regional system used to track compliance activities such as inspections, case review, enforcement actions taken, samples collected, and pesticide grants and cooperative agreement information. The compliance monitoring and enforcement activities are tracked from the time an inspector conducts (or schedules) an inspection until the time the case is closed or the enforcement action is settled. Specific legal citations include, but are not limited to: Federal Insecticide, Fungicide and Rodenticide Act (FIFRA), Toxic Substances Control Act (TSCA), and Emergency Planning and Community Right-to-Know Act (EPCRA).

Agency: United States Environmental Protection Agency

Phone Number: 2025642501

Date last updated: 7/10/2014

Date last checked: 7/2/2014
Distance searched: 0.25 miles
Sites:
None Found

FTTS-INSP-US

FIFRA/TSCA Tracking System (FTTS) Inspections

Description: The FIFRA/TSCA Tracking System (FTTS) is a regional system used to track compliance activities such as inspections, case review, enforcement actions taken, samples collected, and pesticide grants and cooperative agreement information. The compliance monitoring and enforcement activities are tracked from the time an inspector conducts (or schedules) an inspection until the time the case is closed or the enforcement action is settled. Specific legal citations include, but are not limited to: Federal Insecticide, Fungicide and Rodenticide Act (FIFRA), Toxic Substances Control Act (TSCA), and Emergency Planning and Community Right-to-Know Act (EPCRA).

Agency: United States Environmental Protection Agency

Phone Number: 2025642501

Date last updated: 7/10/2014

Date last checked: 7/2/2014

Distance searched: 0.25 miles

Sites:
None Found

FUDS-US

Formerly Used Defense Sites

Description: The Department of Defense (DoD) is responsible for environmental restoration of properties that were formerly owned by, leased to or otherwise possessed by the United States and under the jurisdiction of the Secretary of Defense. Such properties are known as Formerly Used Defense Sites (FUDS). The Army is the executive agent for the program and the U.S. Army Corps of Engineers manages and directs the program's administration. The scope and magnitude of the FUDS program are significant, with more than 9,900 properties identified for potential inclusion in the program. Information about the origin and extent of contamination, land transfer issues, past and present property ownership, and program policies must be evaluated before DoD considers a property eligible for Defense Environment Restoration Account (DERA) funding under the FUDS program. Environmental cleanup procedures at FUDS are similar to those at active DoD installations.

Agency: Department of Defense

Phone Number: 2025284285

Date last updated: 3/7/2014

Date last checked: 3/7/2014

Distance searched: 1 mile

Sites:
None Found

Haulers-CA

Registered Waste Tire Haulers Listing

Description: This database contains a listing of listing of registered waste tire haulers.

Agency: Department of Resources Recycling and Recovery

Phone Number: 9163416422

Date last updated: 4/17/2014

Date last checked: 4/3/2014

Distance searched: 0.25 miles

Sites:

B & J Auto Center, Inc.

MapID: 25 Listed

HazWaste-CA

Hazardous Waste Sites

Description: This database contains a listing of Hazardous Waste Sites tracked by DTSC. The majority of the sites are no longer in operation.

Agency: California Department of Toxic Substance Control

Phone Number: 9163233400

Date last updated: 7/14/2014

Date last checked: 7/14/2014

Distance searched: 0.25 miles

Sites:

None Found

Hist-Agriculture

Ranches/Farms, Livestock/Agriculture

Description: ERS has compiled proprietary lists of MILLIONS of records dating back to the 1800's that have shown up in historic resources and based on their classification, may have used hazardous materials or petroleum products. This listing includes sites such as: Ranches, Farms, Livestock, and/or Agriculture. This classification covers establishments primarily engaged in the production or feeding of beef cattle, except feedlots. Establishments also included are engaged in the production of cows' milk and other dairy products and in raising dairy heifer replacements. Such farms may process and bottle milk on the farm and sell at wholesale or retail. This category also includes establishments primarily engaged in the production of animal specialties, not elsewhere classified, such as pets, bees, worms, and laboratory animals. Furthermore, this industry includes establishments primarily engaged in the production of cash grains, not elsewhere classified. Primary cash grains in this classification include dry field and seed peas and beans, safflowers, sunflowers, and popcorn.

Agency: Environmental Record Search (ERS)

Phone Number: 8003772430

Date last updated: Historical Database

Date last checked: N/A

Distance searched: 0.25 miles

Sites:

ATKINS RANCH

MapID: 17 Listed

Hist-Auto Dealers

Auto and Truck Dealers

Description: ERS has compiled proprietary lists of MILLIONS of records dating back to the 1800's that have shown up in historic resources and based on their classification, may have used hazardous materials or petroleum products. This listing includes sites such as: Auto Dealers. This classification is comprised of establishments involved in the retail sale of new automobiles and light trucks. This category also covers establishments primarily engaged in the retail sale of used cars only, with no sales of new automobiles, new automobile tires, batteries, and other automobile parts and accessories.

Agency: Environmental Record Search (ERS)

Phone Number: 8003772430

Date last updated: Historical Database

Date last checked: N/A

Distance searched: 0.25 miles

Sites:

Western Truck Ctr

MapID: 4 Listed

Coliseum Truck Repair

MapID: 22 Listed

Hist-Auto Repair

Automotive and Truck Tire Dealers

Description: ERS has compiled proprietary lists of MILLIONS of records dating back to the 1800's that have shown up in historic resources and based on their classification, may have used hazardous materials or petroleum products. This listing includes sites such as: Auto Repair and Tire Dealers. This classification is primarily selling, tires, replacement parts, batteries, and other automotive accessories. In addition, many operate service departments.

Agency: Environmental Record Search (ERS)

Phone Number: 8003772430

Date last updated: Historical Database

Date last checked: N/A

Distance searched: 0.25 miles

Sites:

None Found

Hist-CA

Previously Listed California Sites

Description: ERS has compiled records that have been previously listed in other agency databases. When ERS updates an agency database, if there is a record that was in the older version but the record is not found in the newer version, it is put into this database. The site may have been completely removed, or there was a significant change in the record such as Name, ID, or Address. The information from the old listing is preserved in this database along with which database it was originally in. It is also possible that it was moved from one database to another such as a LUST Open site receiving closure and now being listed in the LUST Closed database.

Agency: Environmental Record Search (ERS)

Phone Number: 8003772430

Date last updated: Historical Database

Date last checked: N/A

Distance searched: 0.25 miles

Sites:

WESTERN TRUCK CENTER	MapID: 4	No Longer Listed
SPK INDUSTRIAL PROPERTY	MapID: 18	No Longer Listed
Commercial Waste & Recycling	MapID: 19	No Longer Listed
former Echco Sales Co.	MapID: 22	No Longer Listed
6201 SAN LEANDRO ST, SPACE D-45	MapID: 23	No Longer Listed
B & J Auto Center, Inc.	MapID: 25	No Longer Listed
A N P Tire Service, Inc.	MapID: 25	No Longer Listed
East Bay Conservation Corps	MapID: 29	No Longer Listed
CHEVRON OAKLAND HYDROGEN STATION	MapID: 36	No Longer Listed

Hist-Chemical Manufacturing

Manufacturing and Distribution of Chemicals, Gases, and/or Solids

Description: ERS has compiled proprietary lists of MILLIONS of records dating back to the 1800's that have shown up in historic resources and based on their classification, may have used hazardous materials or petroleum products. This listing includes sites such as: Manufacturing and Distribution of Chemicals, Gases, and/or Solids. This industry classification includes establishments engaged in manufacturing alkalis and chlorine. Examples of products include compressed or liquefied chlorine, sodium or potassium hydroxide, sodium bicarbonate, and soda ash (not produced at mines). Manufacturing of industrial gases (organic as well as inorganic) that may be sold in compressed, liquid, or solid form. Industrial gases include acetylene, argon, carbon dioxide, helium, hydrogen, neon, nitrogen, nitrous oxide, and oxygen. Also, manufacturing industrial inorganic chemicals not elsewhere classified. A few examples are alum, ammonium compounds (except for fertilizer), industrial bleaches (sodium or calcium hypochlorite), chemical catalysts, hydrazine, hydrochloric acid, hydrogen peroxide, inorganic sodium compounds, and sulfuric acid. Other chemicals, not elsewhere classified, such as, fatty acids, essential oils, gelatin (except vegetable), sizes, bluing, laundry sours, writing and stamp pad ink, industrial compounds, such as boiler and heat insulating compounds, metal, oil, and water treating compounds, waterproofing compounds, and chemical supplies for foundries. This category also includes manufacturing various resins and plastics for sale to other industries that create plastic sheets, rods, films, and other products. The category also includes synthetic rubber, soap and detergents, rayon and acetate fibers. Furthermore, this category includes industrial and household adhesives, glues, caulking compounds, sealants, and linoleum, tile, rubber cements from vegetable, hardwood and softwood distillation products, natural dyes, tanning materials, and related products

Agency: Environmental Record Search (ERS)

Phone Number: 8003772430

Date last updated: Historical Database

Date last checked: N/A

Distance searched: 0.25 miles

Sites:

None Found

Hist-Cleaners

Laundry, Cleaners, and Dry Cleaning Services

Description: ERS has compiled proprietary lists of MILLIONS of records dating back to the 1800's that have shown up in historic resources and based on their classification, may have used hazardous materials or petroleum products. This listing includes sites, such as: Laundry, Cleaners, and Dry Cleaning Services. This category includes firms that primarily operate mechanical laundries powered with steam or other means, offer services, such as, dry cleaning or dyeing apparel, household fabrics, cleaning carpets and upholstered furniture, repair, alteration, and storage of clothes for individuals. Also, these establishments may provide laundered or dry-cleaned services to industrial, commercial, and government users. This category also includes establishments that primarily serve as agents for launderers and drycleaners. Furthermore, this category also includes businesses that primarily supply or rent to commercial establishments or household users the following laundered items: uniforms, gowns, and coats used by doctors, nurses, barbers, beauticians, and waitresses; table linens, bed linens, towels and toweling; and similar various items.

Agency: Environmental Record Search (ERS)

Phone Number: 8003772430

Date last updated: Historical Database

Date last checked: N/A

Distance searched: 0.25 miles

Sites:

None Found

Hist-Controls-CA

Previous Restricted Use Sites

Description: This database contains a listing of previous (historical) restricted use sites where DTSC placed limits or requirements on future use of the property.

Agency: Department of Toxic Substances Control

Phone Number: 9162553745

Date last updated: Historical Database

Date last checked: N/A

Distance searched: 0.5 miles

Sites:

None Found

Hist-Cort-CA

Hist Cortese list

Description: This database contains historical cortese listings reported by the California State Water Resource Control Board.

Agency: California State Water Resource Control Board.

Phone Number: 8007286942

Date last updated: Historical Database

Date last checked: N/A

Distance searched: 0.25 miles

Sites:

None Found

Hist-FIFRA-US

Case Administration Data from National Compliance Database (Federal Insecticide, Fungicide, and Rodenticide Act)

Description: This database is no longer maintained by EPA since 2006. The system tracked compliance monitoring and enforcement activities from the time an inspector conducts an inspection until the inspector closes the case or settles any resulting enforcement action(s). EPA now has the ICS database to track this information.

Agency: U.S. Environmental Protection Agency

Phone Number: 2025642501

Date last updated: Historical Database

Date last checked: N/A

Distance searched: 0.25 miles

Sites:

None Found

Hist-Machine Shop

Machine Shops, Welding, Machine Repair

Description: ERS has compiled proprietary lists of MILLIONS of records dating back to the 1800's that have shown up in historic resources and based on their classification, may have used hazardous materials or petroleum products. This listing includes sites, such as: Machine shops, welding shops and machine repair.

Agency: Environmental Record Search (ERS)

Phone Number: 8003772430

Date last updated: Historical Database

Date last checked: N/A

Distance searched: 0.25 miles

Sites:

None Found

Hist-Manufacturing

Historic Sources US: Manufacturing

Description: ERS has compiled proprietary lists of MILLIONS of records dating back to the 1800's that have shown up in historic resources and based on their classification, may have used hazardous materials or petroleum products. This listing includes manufacturing sites.

Agency: Environmental Record Search (ERS)

Phone Number: 8003772430

Date last updated: Historical Database

Date last checked: N/A

Distance searched: 0.25 miles

Sites:

Advanced Manufacturing Group

MapID: 14 Listed

Globe Plumbing Supply Co.

MapID: 27 Listed

Bay Area Ind Filtration Inc

MapID: 34 Listed

Hist-Metal Plating

Metal Plating

Description: ERS has compiled proprietary lists of MILLIONS of records dating back to the 1800's that have shown up in historic resources and based on their classification, may have used hazardous materials or petroleum products. This listing includes metal plating sites.

Agency: Environmental Record Search (ERS)

Phone Number: 8003772430

Date last updated: Historical Database

Date last checked: N/A

Distance searched: 0.25 miles

Sites:

None Found

Hist-Mortuaries

Crematories/Mortuaries

Description: ERS has compiled proprietary lists of MILLIONS of records dating back to the 1800's that have shown up in historic resources and based on their classification, may have used hazardous materials or petroleum products. This listing includes sites such as: Mortuaries and Crematories. This classification includes establishments primarily engaged in preparing the dead for burial, conducting funerals, and cremating the dead.

Agency: Environmental Record Search (ERS)

Phone Number: 8003772430

Date last updated: Historical Database

Date last checked: N/A

Distance searched: 0.25 miles

Sites:

None Found

HIST-MTBE-CA

Historical Sites With MTBE (Methyl Tertiary-Butyl Ether) Contamination

Description: This database contains Historical Sites With MTBE (Methyl Tertiary-Butyl Ether) Contamination reported by the California Regional Water Quality Control Boards.

Agency: California Environmental Protection Agency-California Regional Water Quality Control Boards

Phone Number: 9163415254

Date last updated: 5/12/2014

Date last checked: 5/12/2014

Distance searched: 0.25 miles

Sites:

HERTZ PENSKE

MapID: 16 Listed

SCHWARTZ & LINDHEIM PROPERTY

MapID: 28 Listed

COLUMBO BAKERY

MapID: 35 Listed

AC TRANSIT

MapID: 36 Listed

Historical-CA

Historical Sites

Description: Identifies sites from an older database where no site type was identified. Most of these sites have a status of Referred or No Further Action. DTSC is working to clean-up this data by identifying an appropriate site type for each "Historic" site.

Agency: California Department of Toxic Substance Control

Phone Number: 8777869427

Date last updated: 7/14/2014

Date last checked: 7/14/2014

Distance searched: 0.5 miles

Sites:

None Found

Hist-Paint-Stores

Paint Stores

Description: ERS has compiled proprietary lists of MILLIONS of records dating back to the 1800's that have shown up in historic resources and based on their classification, may have used hazardous materials or petroleum products. This listing includes paint stores.

Agency: Environmental Record Search (ERS)

Phone Number: 8003772430

Date last updated: Historical Database

Date last checked: N/A

Distance searched: 0.25 miles

Sites:

None Found

Hist-Petroleum

Petroleum Refining/ Manufacturing/ Chemicals

Description: ERS has compiled proprietary lists of MILLIONS of records dating back to the 1800's that have shown up in historic resources and based on their classification, may have used hazardous materials or petroleum products. This listing includes sites such as: Petroleum Refining, Manufacturing, and/or processing Chemicals. This category covers establishments engaged primarily in producing gasoline, kerosene, distillate fuel oils, residual fuel oils, and lubricants through fractionation or straight distillation of crude oil, re-distillation of unfinished petroleum derivatives, cracking, or other processes. This category also includes establishments primarily engaged in manufacturing packaged fuel, powdered fuel, and other products of petroleum and coal not elsewhere classified, asphalt and tar paving mixtures and paving blocks made of asphalt mixed. Furthermore, this category includes establishments primarily engaged in blending, compounding, and re-refining lubricating oils and greases from purchased mineral, animal, and vegetable materials.

Agency: Environmental Record Search (ERS)

Phone Number: 8003772430

Date last updated: Historical Database

Date last checked: N/A

Distance searched: 0.25 miles

Sites:

None Found

Hist-Printers

Printers and Publishers

Description: ERS has compiled proprietary lists of MILLIONS of records dating back to the 1800's that have shown up in historic resources and based on their classification, may have used hazardous materials or petroleum products. This listing includes sites such as: Printers and Publishers. This category is primarily engaged in publishing newspapers or in publishing and printing newspapers, publishing and printing periodicals, publishing and printing books and pamphlets. Other forms of publishing not elsewhere classified, such as, atlases, business service newsletters, calendars, catalogs, directories, guides, maps and map globe covers, paper patterns, race track programs, racing forms, sheet music, shopping news, technical manuals and papers, telephone directories, and yearbooks, as well as the activity of micropublishing. This category also includes, commercial printing of magazines, postage stamps, dollar bills, calendars, fine art prints, wallpaper, catalogs, coupons, directories, newspaper advertising inserts, playing cards, postcards, gift wrap, and product packaging and wrappers, greeting cards, blank books, including checkbooks and books with ruling paper, and loose-leaf binders. Furthermore, these industries are also engaged in typesetting for the trade, including advertising typesetting, hand or machine composition, photocomposition, phototypesetting, computer-controlled typesetting, and typographic composition.

Agency: Environmental Record Search (ERS)

Phone Number: 8003772430

Date last updated: Historical Database

Date last checked: N/A

Distance searched: 0.25 miles

Sites:

ART SIGN CO

MapID: 6 Listed

HIST-R4-CA

Historical sites

Description: This database contains a listing of Historical sites in Los Angeles Region reported by Los Angeles Regional Water Quality Control Board.

Agency: Los Angeles Regional Water Quality Control Board

Phone Number: 2135766725

Date last updated: 5/16/2014

Date last checked: 5/12/2014

Distance searched: 0.25 miles

Sites:

None Found

Hist-RV-Dealers

Trailer and Recreational Vehicle Dealers

Description: ERS has compiled proprietary lists of MILLIONS of records dating back to the 1800's that have shown up in historic resources and based on their classification, may have used hazardous materials or petroleum products. This listing includes sites such as: Trailer and Recreational Vehicle Dealers. This classification is comprised of establishments involved in the retail sale of new and used motor homes, recreational trailers, and campers (pickup coaches), motorcycles, motorboats and other watercraft, marine supplies, and outboard motors.

Agency: Environmental Record Search (ERS)

Phone Number: 8003772430

Date last updated: Historical Database

Date last checked: N/A

Distance searched: 0.25 miles

Sites:

None Found

Hist-Salvage

Vehicle Salvage Yards or Wreckers

Description: ERS has compiled proprietary lists of MILLIONS of records dating back to the 1800's that have shown up in historic resources and based on their classification, may have used hazardous materials or petroleum products. This listing includes sites such as: Vehicle Salvage Yards or Wreckers.

Agency: Environmental Record Search (ERS)

Phone Number: 8003772430

Date last updated: Historical Database

Date last checked: N/A

Distance searched: 0.25 miles

Sites:

None Found

Hist-Service Stations

Service Stations/Vehicle Fueling

Description: ERS has compiled proprietary lists of MILLIONS of records dating back to the 1800's that have shown up in historic resources and based on their classification, may have used hazardous materials or petroleum products. This listing includes sites such as: Service Stations/Vehicle Fueling Stations. This category includes gasoline service stations primarily engaged in selling gasoline and lubricating oils. These establishments frequently sell other merchandise, such as tires, batteries, and other automobile parts, or perform minor repair work.

Agency: Environmental Record Search (ERS)

Phone Number: 8003772430

Date last updated: Historical Database

Date last checked: N/A

Distance searched: 0.25 miles

Sites:

None Found

Hist-SWF-CA

Previous listed Solid Waste Facilities

Description: This database contains a listing of previous listed active sites that may no longer be active as reported by the California Department of Toxic and Substance Control.

Agency: California Department of Toxic and Substance Control

Phone Number: 9163233400

Date last updated: 5/8/2014

Date last checked: 5/8/2014

Distance searched: 0.5 miles

Sites:

Pacific Coast Retreaders (Oakland)

MapID: 51 Listed

Hist-Transportation

Transportation Facilities

Description: ERS has compiled proprietary lists of MILLIONS of records dating back to the 1800's that have shown up in historic resources and based on their classification, may have used hazardous materials or petroleum products. This listing includes sites such as: Airports and other facilities that may handle hazardous materials and petroleum products.

Agency: Environmental Record Search (ERS)

Phone Number: 8003772430

Date last updated: Historical Database

Date last checked: N/A

Distance searched: 0.25 miles

Sites:

None Found

Hist-Trucking

Trucking, Shipping, Delivery, and/or Storage

Description: ERS has compiled proprietary lists of MILLIONS of records dating back to the 1800's that have shown up in historic resources and based on their classification, may have used hazardous materials or petroleum products. This listing includes sites such as: Trucking, Shipping, and/or Delivery Storage. This category covers establishments primarily engaged in furnishing trucking or transfer services without storage for freight generally weighing more than 100 pounds, in a single municipality, contiguous municipalities, or a municipality and its suburban areas. This category also includes establishments primarily engaged in the delivery of individually addressed letters, parcels, and packages (generally under 100 pounds), except by means of air transportation or by the United States Postal Service. This category covers establishments primarily engaged in furnishing "over-the-road" trucking services or storage services, including household goods either as common carriers or under special or individual contracts or agreements, for freight generally weighing more than 100 pounds. This category also includes establishments primarily engaged in the warehousing and storage of special products, not elsewhere classified, such as household goods, automobiles (dead storage only), furs (for the trade), textiles, oil, chemicals, lumber, whiskey, and goods at foreign trade zones, farm products, perishable goods under refrigeration.

Agency: Environmental Record Search (ERS)

Phone Number: 8003772430

Date last updated: Historical Database

Date last checked: N/A

Distance searched: 0.25 miles

Sites:

RONALD L DAY TRANSPORTATION	MapID: 5	Listed
BNH TRANSPORTATION SVC	MapID: 11	Listed
SILICON ROADWAYS	MapID: 12	Listed
NBC Transportation	MapID: 15	Listed
ROCK TRANSPORT INC	MapID: 16	Listed
LINARES BROTHERS TRNSPRTN	MapID: 26	Listed
Dependable Delivery Service	MapID: 33	Listed

Hist-US

Previously Listed Federal Sites

Description: ERS has compiled records that have been previously listed in other agency databases. When ERS updates an agency database, if there is a record that was in the older version but the record is not found in the newer version, it is put into this database. The site may have been completely removed, or there was a significant change in the record such as Name, ID, or Address. The information from the old listing is preserved in this database along with which database it was originally in, It is also possible that it was moved from one database to another such as a LUST Open site receiving closure and now being listed in the LUST Closed database.

Agency: Environmental Record Search (ERS)

Phone Number: 8003772430

Date last updated: Historical Database

Date last checked: N/A

Distance searched: 0.25 miles

Sites:

SHERWIN-WILLIAMS CO THE	MapID: 2	No Longer Listed
PACIFIC BELL C/O PACKER Q1663	MapID: 5	No Longer Listed
RONALD L DAY TRANSPORTATION INC	MapID: 5	No Longer Listed
ROCK TRANSPORT	MapID: 31	No Longer Listed
UNITED PLASTICS CORPORATION	MapID: 32	No Longer Listed

Hist-US-EC

Engineering Controls Sites List

Description: This database contains a listing of Voluntary Action Program Sites with Engineering Controls placed on them and were identified by the Environmental Protection Agency.

Agency: Environmental Protection Agency

Phone Number: 8004249346

Date last updated: Historical Database

Date last checked: N/A

Distance searched: 0.5 miles

Sites:

None Found

Hist-US-IC

Sites with Institutional Controls

Description: This database contains a listing of Voluntary Action Program Sites with Institutional Controls placed on them and were identified by the Environmental Protection Agency.

Agency: Environmental Protection Agency

Phone Number: 8004249346

Date last updated: Historical Database

Date last checked: N/A

Distance searched: 0.5 miles

Sites:

None Found

Hist-UST-CA

Historical Underground Storage Tanks

Description: The California State Water Resources Control Board maintained the Hazardous Substances Storage Container Information on file. This is a database that is considered historical by RWQCB as historical and no longer updated.

Agency: California State Water Resources Control Board

Phone Number: 9163415851

Date last updated: Historical Database

Date last checked: N/A

Distance searched: 0.25 miles

Sites:

SUN ROOFING CO	MapID: 1	Listed
STAR ROOFING CO	MapID: 3	Listed
RONALD L DAY TRANSPORTATION	MapID: 5	Listed
INDEPENDENT CONSTRUCTION CO Y	MapID: 11	Listed
HERTZ-PENSKE TRUCK LEASING IN	MapID: 16	Listed
MAUCK SHEET METAL WORKS	MapID: 20	Listed
ECHCO SALES CO	MapID: 22	Listed
YANDELL AND CO	MapID: 30	Listed
COLOMBO BAKING COMPANY	MapID: 35	Listed
SEMINARY DIVISION NO 4	MapID: 36	Listed

Hist-Vehicle-Parts

Vehicle Parts

Description: ERS has compiled proprietary lists of MILLIONS of records dating back to the 1800's that have shown up in historic resources and based on their classification, may have used hazardous materials or petroleum products. This listing includes sites such as: Vehicle Parts Dealers. This category includes establishments primarily engaged in the retail sale of new automobile tires, batteries, and other automobile parts and accessories.

Agency: Environmental Record Search (ERS)

Phone Number: 8003772430

Date last updated: Historical Database

Date last checked: N/A

Distance searched: 0.25 miles

Sites:

N A P A AUTO PARTS

MapID: 13 Listed

National Auto Body Parts

MapID: 13 Listed

HMIS-US

Hazardous Materials Information System

Description: Data includes spills, releases, or other incidents involving hazardous materials in commerce during the course of transportation. All modes of transportation are included except pipeline and bulk marine transportation. Data represent a census of all incidents reportable to the U.S. Department of Transportation This database contains a listing of spills. (DOT). U.S. federal regulations require all spills meeting the following criteria to be reported, in writing, to DOT's Office of Hazardous Materials Safety.

Agency: US Department of Transportation Pipeline and Hazardous Materials Safety Administration

Phone Number: 2023664433

Date last updated: 8/22/2014

Date last checked: 8/22/2014

Distance searched: 0.25 miles

Sites:

None Found

HWIS-CA

Hazardous Waste Information Summary

Description: The Hazardous Waste Summary Report (formerly the Tanner Report) is prepared from data extracted from the copies of hazardous waste manifests received each year by DTSC. The volume of manifests is typically 900,000 - 1,000,000 annually, representing approximately 450,000 - 500,000 shipments. This database contains a listing of facilities extracted from the data.

Agency: California Department of Toxic Substances Control

Phone Number: 9162553745

Date last updated: 10/28/2013

Date last checked: 10/28/2013

Distance searched: 0.25 miles

Sites:

ELLIOTT & ELLIOTT CO

MapID: 1 Listed

SHERWIN-WILLIAMS COMPANY 9850

MapID: 2 Listed

MICHAEL SULLIVAN

MapID: 3 Listed

WESTERN TRUCK CENTER

MapID: 4 Listed

V&J BODY SHOP

MapID: 4 Listed

PACIFIC BELL

MapID: 5 Listed

RONALD L DAY TRANSPORTATION INC

MapID: 5 Listed

JOSEPH ZATKIN

MapID: 6 Listed

HUNNINGTON LABORATORIES INC	MapID: 8	Listed
IRENE L GREGORIO	MapID: 9	Listed
MOZ DESIGNS, INC	MapID: 9	Listed
TRASSP REFRIGERATION SVC_INC	MapID: 9	Listed
IRENE GREGORIO	MapID: 10	Listed
FLAT IRON WEST INC	MapID: 10	Listed
TRAILCO EQUIPMENT COMPANY	MapID: 11	Listed
RANSOME COMPANY	MapID: 11	Listed
ARROWHEAD MTN SPRING	MapID: 12	Listed
OFFICE RENTAL INC	MapID: 13	Listed
CARSON MADRONA CO LLC	MapID: 14	Listed
CINDER BLOCK INC	MapID: 14	Listed
NORTH BAY CONTAINER CORP	MapID: 15	Listed
DOLE PACKAGED FOODS	MapID: 15	Listed
HERTZ TRUCK RENTAL	MapID: 16	Listed
RIGHT AWAY REDY MIX COMPANY	MapID: 16	Listed
ENCINAL GRAPHICS	MapID: 17	Listed
FRANK FRANKINI	MapID: 18	Listed
700 INDEPENDENT RD LP	MapID: 18	Listed
EAGLE BAG CORPORATION	MapID: 18	Listed
COMMERCIAL WASTE & RECYCLING LLC	MapID: 19	Listed
ACME FIXTURE COMPANY INC	MapID: 21	Listed
GOLDEN GATE SIGN CO INC	MapID: 21	Listed
SILVER STAR TRANSPORTATION	MapID: 22	Listed
SILVER STAR TRANSPORTATION	MapID: 22	Listed
CALIFORNIA PACIFIC BANK	MapID: 22	Listed
ECHO SALES CO	MapID: 22	Listed
COLISEUM TRANSMISSIONS	MapID: 22	Listed
KEENAN SUPPLY DIV OF HAJOCA	MapID: 24	Listed
B & J TIRE & WHEELS	MapID: 25	Listed
BDC SPECIAL WASTE SERVICES	MapID: 26	Listed
GLOBE PLUMBING SUPPLY	MapID: 27	Listed
1X ROBERT SCHWARTZ	MapID: 28	Listed
INDUSTRIAL RAILWAYS	MapID: 28	Listed
TELAIR INTERNATIONAL	MapID: 30	Listed
RONALD HOTHEM	MapID: 33	Listed
BANK OF AMERICA	MapID: 33	Listed
PACIFIC AMERICAN SERVICES	MapID: 33	Listed
INTERSTATE BRANDS CORP	MapID: 35	Listed
COLOMBO BAKERY	MapID: 35	Listed
COLOMBO BAKERY	MapID: 35	Listed
COLOMBO BAKING CO	MapID: 35	Listed
HOSTESS BRANDS CORP COLOMBO BAKERY	MapID: 35	Listed
ALAMEDA CONTRA COSTA TRANSIT	MapID: 36	Listed
CHEVRON OAKLAND HYDROGEN STATION	MapID: 36	Listed
A C TRANSIT	MapID: 36	Listed

HWT-CA

Hazardous Waste Transporters

Description: This database contains a listing of Registered Hazardous Waste Transporters in California defined by the Department of Toxic Substance Control. A hazardous waste transporter registration is valid for one year and is assigned a unique registration number.

Agency: California Department of Toxic of Substance Control

Phone Number: 9164407145

Date last updated: 7/14/2014

Date last checked: 7/14/2014

Distance searched: 0.25 miles

Sites:

None Found

ICIS-FEC-US

Integrated Compliance Information System for Federal Enforcement Data

Description: The Integrated Compliance Information System (ICIS) tracks all formal administrative and judicial enforcement actions taken by the U.S. EPA and is used as the system of record to provide official enforcement data.

Agency: Environmental Protection Agency

Phone Number: 2025646962

Date last updated: 5/15/2014

Date last checked: 5/8/2014

Distance searched: 0.5 miles

Sites:

CHEMICAL COMPOUNDING COMPANY

MapID: 42 Listed

ICIS-NPDES-US

National Pollutant Discharge Elimination System (NPDES)

Description: The National Pollutant Discharge Elimination System (NPDES) permit program controls water pollution by regulating point sources that discharge pollutants into waters of the United States. This database contains a listing of permit holders.

Agency: United States Environmental Protection Agency

Phone Number: 2022720167

Date last updated: 5/16/2014

Date last checked: 5/8/2014

Distance searched: 0.25 miles

Sites:

None Found

Land Disposal-CA

Land Disposal-Landfill

Description: This database contains a listing of Land Disposal Sites managed by RWQCB. Cleanup status is included on data.

Agency: California Regional Water Quality Control Board

Phone Number: 9163415455

Date last updated: 7/14/2014

Date last checked: 7/14/2014

Distance searched: 0.5 miles

Sites:

None Found

Lead-US

Lead Smelter Sites

Description: This database contains lead smelter sites reported by the Environmental Protection Agency.

Agency: Environmental Protection Agency

Phone Number: 2025645962

Date last updated: 5/15/2014

Date last checked: 5/15/2014

Distance searched: 0.25 miles

Sites:

None Found

Liens-CA

California Liens

Description: This database identifies sites that have liens reported by the California Department of Toxic and Substance Control.

Agency: California Department of Toxic and Substance Control.

Phone Number: 9163233400

Date last updated: 7/14/2014

Date last checked: 7/14/2014

Distance searched: 0.5 miles

Sites:

L&M PLATING

MapID: 56 Listed

LIENS-US

Federal LIEN Sites

Description: This database contains sites that have had Federal Liens filed on them as reported by the EPA.

Agency: U.S. Environmental Protection Agency

Phone Number: 8004249346

Date last updated: 2/5/2014

Date last checked: 3/31/2014

Distance searched: 0.5 miles

Sites:

None Found

LUST-Closed-CA

Leaking Underground Storage Tanks, Closed Cases

Description: The California State Water Resources Control Board's Underground Storage Tank Program keeps a list of all underground storage tanks which have been reported as having had a release. This subset of sites are those that have received closure and now have a status of Case Closed. This database contains a listing of these facilities.

Agency: California State Water Resources Control Board

Phone Number: 9163415808

Date last updated: 7/14/2014

Date last checked: 7/14/2014

Distance searched: 0.5 miles

Sites:

RONALD DAY TRANS INC	MapID: 5	Completed - Case Closed
WESTERN UNION	MapID: 6	Completed - Case Closed
HUNTINGTON LABORATORIES	MapID: 8	Completed - Case Closed
MC COSKER EQUIPMENT	MapID: 11	Completed - Case Closed
SPK INDUSTRIAL PROPERTY	MapID: 18	Completed - Case Closed
MAUCK SHEET METAL	MapID: 20	Completed - Case Closed
CHEVRON #20-6146 / SCHWARTZ & LINDHEIM	MapID: 28	Completed - Case Closed
YANDELL TRUCKING	MapID: 30	Completed - Case Closed
ROCK TRANSPORT INC	MapID: 31	Completed - Case Closed
COLUMBO BAKERY	MapID: 35	Completed - Case Closed
PECK & HILLS COMPANY	MapID: 39	Completed - Case Closed
CRUISE AMERICA INC / MCGUIRE HESTER	MapID: 41	Completed - Case Closed
SEVEN UP BOTTLING COMPANY	MapID: 43	Completed - Case Closed
PAMCO PROPERTY	MapID: 44	Completed - Case Closed
ARMOR EQUIPMENT SALES	MapID: 48	Completed - Case Closed
PACIFIC BELL	MapID: 50	Completed - Case Closed
SBC	MapID: 50	Completed - Case Closed
EBMUD	MapID: 53	Completed - Case Closed
INTERSTATE BRANDS CORPORATION	MapID: 61	Completed - Case Closed
CITY OF OAKLAND FIRE STATION #29	MapID: 62	Completed - Case Closed

LUST-Open-CA

Leaking Underground Storage Tanks, Open Cases

Description: The California State Water Resources Control Board's Underground Storage Tank Program keeps a list of all underground storage tanks which have been reported as having had a release. This subset of sites are those that have not yet been cleaned up and now have a status of Case Open.

Agency: California State Water Resources Control Board

Phone Number: 9163415808

Date last updated: 7/14/2014

Date last checked: 7/14/2014

Distance searched: 0.5 miles

Sites:	
HERTZ-PENSKE	MapID: 16 Open - Site Assessment
ECONOMY LUMBER	MapID: 26 Open - Site Assessment
AC TRANSIT	MapID: 36 Open - Site Assessment
ALLIED CRANE MAINTENANCE	MapID: 37 Open - Site Assessment
UNOCAL #3135	MapID: 47 Open - Eligible for Closure
A-PARATRANSIT	MapID: 55 Open - Site Assessment
PACIFIC ELECTRIC MOTOR	MapID: 60 Open - Verification Monitoring

Manifest2-NY

Hazardous Waste Manifest

Description: The New York Department of Environmental Conservation, Hazardous Waste Manifest System lists sites from all over the country, not just New York. To be thorough, ERS has searched the data subset that includes California sites for listings on or near the subject site that are listed in the New York Department of Environmental Conservation, Hazardous Waste Manifest System.

Agency: New York State Department of Environmental Conservation

Phone Number: 5184028730

Date last updated: 9/9/2014

Date last checked: 9/9/2014

Distance searched: 0.25 miles

Sites:
None Found

Manifest2-RI

Hazardous Waste Manifest

Description: The Rhode Island Department of Environmental Management, Hazardous Waste Manifest System lists sites from all over the country, not just Rhode Island. To be thorough, ERS has searched the data subset that includes California sites for listings on or near the subject site that are listed in the Rhode Island Department of Environmental Management, Hazardous Waste Manifest System.

Agency: Rhode Island Department of Environmental Management

Phone Number: 4012222797

Date last updated: 6/11/2014

Date last checked: 6/11/2014

Distance searched: 0.25 miles

Sites:
None Found

Mines-CA

Death Valley Mines

Description: This database contains death valley mines as reported by the California Department of Conservation.

Agency: California Department of Conservation

Phone Number: 9163239198
Date last updated: 7/8/2014
Date last checked: 7/1/2014
Distance searched: 0.25 miles
Sites:
None Found

MINES-US

Mines Master Index File

Description: The Master Index file contains mine identification numbers issued for mines active or opened since 1971.

Agency: United States Department of Labor

Phone Number: 8777786055

Date last updated: 5/21/2014

Date last checked: 5/20/2014

Distance searched: 0.25 miles

Sites:

None Found

MLTS-US

Material Licensing Tracking System

Description: This database contains facilities listed on the Material Licensing Tracking system that possess or use radioactive materials as reported by the U.S. Nuclear Regulatory Commission.

Agency: U.S. Nuclear Regulatory Commission

Phone Number: 3014157169

Date last updated: 4/29/2014

Date last checked: 4/28/2014

Distance searched: 0.25 miles

Sites:

None Found

MWMP-CA

Medical Waste Management Program

Description: This database contains permitted transfer and treatment facilities reported by the California Department of Public Health.

Agency: California Department of Public Health

Phone Number: 9164495671

Date last updated: 2/28/2014

Date last checked: 2/27/2014

Distance searched: 0.25 miles

Sites:

None Found

NEI-LF-CA

NEI (National Emission Inventory) Landfill Point Sources

Description: This database contains National Emission Inventory Landfill Point Sources reported by the California Air Resources Board. ARB reported this data to the NEI back in 1999.

Agency: California Air Resources Board

Phone Number: 9163222990

Date last updated: 4/17/2014

Date last checked: 4/15/2014

Distance searched: 0.25 miles

Sites:

None Found

NPDES-CA

National Pollutant Discharge Elimination System

Description: This database contains a listing of National Pollutant Discharge Elimination System (NPDES) permits registered through the California EPA.

Agency: California Environmental Protection Agency

Phone Number: 8665633107

Date last updated: 7/23/2014

Date last checked: 7/23/2014

Distance searched: 0.25 miles

Sites:

Bert And Johnnies	MapID: 11	Listed
Commercial Waste & Recycling LLC	MapID: 19	Listed
Asphalt Shingle Recyclers	MapID: 31	Listed
Interstate Brands Crop	MapID: 35	Listed
Ac Transit	MapID: 36	Listed

NPDES-SW

Notice of Intent Data

Description: This database contains dischargers that have submitted Notice of Intent (NOIs) as reported by the California State Water Resources Control Board.

Agency: California State Water Resources Control Board

Phone Number: 8665633107

Date last updated: 7/22/2014

Date last checked: 7/21/2014

Distance searched: 0.25 miles

Sites:

Bert And Johnnies	MapID: 11	Listed
Commercial Waste & Recycling LLC	MapID: 19	Listed
Yandell Truckaway Inc	MapID: 30	Listed
Asphalt Shingle Recyclers	MapID: 31	Listed
Interstate Brands Crop	MapID: 35	Listed
Ac Transit	MapID: 36	Listed

NPL-US**National Priorities List**

Description: The National Priorities List is the list of national priorities among the known releases or threatened releases of hazardous substances, pollutants, or contaminants throughout the United States and its territories. The NPL is intended primarily to guide the EPA in determining which sites warrant further investigation. This database contains a listing of NPL sites.

Agency: United States Environmental Protection Agency

Phone Number: 8004249346

Date last updated: 5/15/2014

Date last checked: 5/15/2014

Distance searched: 1 mile

Sites:

None Found

OGW-CA**California Oil and Gas Wells**

Description: This database contains a listing of Oil and Gas Wells maintained by the Department of Conservation.

Agency: California Department of Conservation

Phone Number: 9163231779

Date last updated: 4/17/2014

Date last checked: 4/14/2014

Distance searched: 0.25 miles

Sites:

None Found

PADS-US**PCB Registration Database System**

Description: This database contains a listing of generators, transporters, commercial storers and/or brokers and disposers of PCB's who are required to notify the EPA of such activities.

Agency: Environmental Protection Agency

Phone Number: 2025660500

Date last updated: 8/19/2014

Date last checked: 8/19/2014

Distance searched: 0.25 miles

Sites:

None Found

PCB-US**PCB Transformers**

Description: PCB Transformer Registration Database. This database indicates the best known current status of registered PCB transformers

Agency: U.S Environmental Protection Agency

Phone Number: 7033088404

Date last updated: 11/26/2013

Date last checked: 11/18/2013

Distance searched: 0.25 miles

Sites:

None Found

PCS-US

Permit Compliance System for Clean Water Act

Description: PCS is an information management system maintained by the Office of Compliance to track permit compliance and enforcement status of facilities regulated by the National Pollutant Discharge Elimination System (NPDES) under the Clean Water Act. PCS is designed to support the NPDES program at the state, regional, and national levels.

Agency: Environmental Protection Agency

Phone Number: 2025640221

Date last updated: 11/26/2013

Date last checked: 11/18/2013

Distance searched: 0.25 miles

Sites:

None Found

Perch1-CA

Perchlorate Confirmed Contaminant Sites

Description: This database contains sites with perchlorate contamination as reported by the State Water Resource Control Board.

Agency: State Water Resource Control Board

Phone Number: 9517824902

Date last updated: 3/26/2014

Date last checked: 3/26/2014

Distance searched: 0.25 miles

Sites:

None Found

Perch2-CA

Perchlorate Confirmed Contaminant Sites

Description: This database contains sites with perchlorate contamination as reported by the State Water Resource Control Board.

Agency: State Water Resource Control Board

Phone Number: 9517824902

Date last updated: 3/26/2014

Date last checked: 3/26/2014

Distance searched: 0.25 miles

Sites:

None Found

PR-MOA-CA

Polanco Redevelopment

Description: This database contains the Polanco Redevelopment MOA sites reported by the Department of Toxic Substances Control.

Agency: California Department of Toxic Substances Control

Phone Number: 9162553586

Date last updated: 4/18/2014

Date last checked: 4/18/2014

Distance searched: 0.25 miles

Sites:

None Found

RADINFO-US

Radiation Information Database

Description: This database contains a listing of facilities that are regulated by the US EPA regulations for radiation and radioactivity.

Agency: Environmental Protection Agency

Phone Number: 2023439775

Date last updated: 5/21/2014

Date last checked: 5/20/2014

Distance searched: 0.5 miles

Sites:

None Found

RCRA-COR-US

Resource Conservation and Recovery Act - Corrective Actions

Description: The primary goals of RCRA are to: Protect human health and the environment from the potential hazards of waste disposal. Conserve energy and natural resources. Reduce the amount of waste generated. Ensure that wastes are managed in an environmentally sound manner.

EPA estimates that between 50 and 70 percent of all TSDFs have some degree of environmental contamination requiring detailed investigation and perhaps cleanup. Under a program entitled Corrective Action, EPA has the statutory authority to require permitted and interim status TSDFs to clean up hazardous waste contamination. This database contains a listing of sites that have had corrective action.

Agency: United States Environmental Protection Agency

Phone Number: 8004249346

Date last updated: 6/19/2014

Date last checked: 6/19/2014

Distance searched: 1 mile

Sites:

GE OAKLAND

MapID: 65 Listed

RCRA-NON-US

Resource Conservation and Recovery Act

Description: The primary goals of RCRA are to: Protect human health and the environment from the potential hazards of waste disposal. Conserve energy and natural resources. Reduce the amount of waste generated. Ensure that wastes are managed in an environmentally sound manner. This database contains a listing of RCRA Non-Hazardous generators.

Agency: United States Environmental Protection Agency

Phone Number: 8004249346

Date last updated: 6/19/2014

Date last checked: 6/19/2014

Distance searched: 0.25 miles

Sites:

RONALD L DAY TRANSPORTATION INC

MapID: 5 Listed

MCCORSKER EQUIPMENT

MapID: 11 Listed

RCRA-TSD-US

Resource Conservation and Recovery Act - Treatment, Storage, and Disposal sites

Description: The primary goals of RCRA are to: Protect human health and the environment from the potential hazards of waste disposal. Conserve energy and natural resources. Reduce the amount of waste generated. Ensure that wastes are managed in an environmentally sound manner.

This database contains a listing of Treatment, Storage and Disposal Facilities - Facilities that receive hazardous waste from generators or other facilities for treatment, storage or disposal of waste are known as TSDFs.

Agency: United States Environmental Protection Agency

Phone Number: 8004249346

Date last updated: 6/19/2014

Date last checked: 6/19/2014

Distance searched: 0.5 miles

Sites:

None Found

RCRA-US

Resource Conservation and Recovery Act

Description: The primary goals of RCRA are to: Protect human health and the environment from the potential hazards of waste disposal. Conserve energy and natural resources. Reduce the amount of waste generated. Ensure that wastes are managed in an environmentally sound manner. This database contains a listing of RCRA generators.

Agency: United States Environmental Protection Agency

Phone Number: 8004249346

Date last updated: 6/19/2014

Date last checked: 6/19/2014

Distance searched: 0.25 miles

Sites:

SHERWIN-WILLIAMS CO THE	MapID: 2	Listed
PACIFIC BELL C/O PACKER Q1663	MapID: 5	Listed
PENSKE TRUCK LEASING CO LP	MapID: 16	Listed
EAGLE BAG CORPORATION	MapID: 18	Listed
ROCK TRANSPORT	MapID: 31	Listed
UNITED PLASTICS CORPORATION	MapID: 32	Listed
AC TRANSIT	MapID: 36	Listed

Response-CA

State Response Sites

Description: This database identifies confirmed release sites where DTSC is involved in remediation, either in a lead role or oversight capacity.

Agency: California Department of Toxic Substances Control

Phone Number: 9163233400

Date last updated: 7/14/2014

Date last checked: 7/14/2014

Distance searched: 0.25 miles

Sites:

None Found

RFG-Lab-US

Reformulated Gasoline (RFG)

Description: This database includes the list of registered Reformulated Gasoline Laboratories.

Agency: Environmental Protection Agency, United States

Phone Number: 2023439303

Date last updated: 11/26/2013

Date last checked: 11/20/2013

Distance searched: 0.25 miles

Sites:

None Found

RMP-US

Risk Management Plans

Description: This database contains facilities that have developed risk management plans as reported by the Environmental Protection Agency. The System for Risk Management Plans (SRMP) is a suite of electronic systems containing information relating to risk management plans submitted by facilities in accordance with the Clean Air Act, Section 112(r). Affected facilities are to develop risk management programs which will prevent and minimize consequences of accidental releases of certain hazardous chemicals that could harm public health and the environment.

Agency: Environmental Protection Agency

Phone Number: 2025642491
Date last updated: 8/29/2014
Date last checked: 8/29/2014
Distance searched: 0.25 miles
Sites:
None Found

ROD-US

Records of Decision

Description: The Record of Decision (ROD) is a public document that explains which cleanup alternatives will be used to clean up a Superfund site. The ROD for sites listed on the NPL (NPL Site Listing Process) is created from information generated during the Remedial Investigation/Feasibility Study (RI/FS). A ROD contains site history, site description, site characteristics, community participation, enforcement activities, past and present activities, contaminated media, the contaminants present, scope and role of response action and the remedy selected for cleanup. This database contains a listing of sites with RODs.

Agency: Environmental Protection Agency

Phone Number: 8004249346
Date last updated: 11/26/2013
Date last checked: 11/20/2013
Distance searched: 0.5 miles

Sites:
None Found

SDWIS-US

Safe Drinking Water Information System

Description: This database contains the Safe Drinking Water Information including Public Water, Source and Treatment, Enforcements and Violations reported by the United States Environmental Protection Agency.

Agency: United States Environmental Protection Agency

Phone Number: 8004249346
Date last updated: 5/28/2014
Date last checked: 5/27/2014
Distance searched: 0.25 miles

Sites:
None Found

SLIC-Closed-CA

The Spills, Leaks, Investigation & Cleanup, Closed Cases

Description: The Spills, Leaks, Investigation & Cleanup (SLIC) Program deals with site investigation and corrective action involving sites not overseen by the Underground Tank Program and the Well Investigation Program. These particular sites have had all remediation completed and are now considered closed by the agency.

Agency: California State Water Resources Control Board

Phone Number: 9163415808

Date last updated: 7/14/2014

Date last checked: 7/14/2014

Distance searched: 0.5 miles

Sites:

FERRO ENAMELING COMPANY

MapID: 38 Completed - Case Closed

SLIC-CV-CLOSED-CA

List of Spills and Leak Sites

Description: This database contains a List of Spill and Leak Sites (SL) and Department of Defense (DOD) and Department of Energy (DOE) cleanup cases in the central portion of the Central Valley Region as reported by the Central Valley Regional Quality Board.

Agency: Central Valley Regional Quality Board

Phone Number: 9164644712

Date last updated: 3/6/2014

Date last checked: 3/5/2014

Distance searched: 0.5 miles

Sites:

None Found

SLIC-CV-OPEN-CA

List of Spills and Leak Sites

Description: This database contains a List of Spill and Leak Sites (SL) and Department of Defense (DOD) and Department of Energy (DOE) cleanup cases in the central portion of the Central Valley Region as reported by the Central Valley Regional Quality Board.

Agency: Central Valley Regional Quality Board

Phone Number: 9164644712

Date last updated: 3/6/2014

Date last checked: 3/5/2014

Distance searched: 0.5 miles

Sites:

None Found

SLIC-Open-CA

The Spills, Leaks, Investigation & Cleanup, Open Cases

Description: The Spills, Leaks, Investigation & Cleanup (SLIC) Program deals with site investigation and corrective action involving sites not overseen by the Underground Tank Program and the Well Investigation Program.

Agency: California State Water Resources Control Board

Phone Number: 9163415808

Date last updated: 7/14/2014

Date last checked: 7/14/2014

Distance searched: 0.5 miles

Sites:

former Echco Sales Co.
 Remedial Action
 L & M PLATING
 COLISEUM WAY PROPERTIES

MapID: 22 Open - Assessment & Interim
 MapID: 56 Open - Inactive
 MapID: 58 Open - Site Assessment

SML-Closed-CA

Site Mitigation List

Description: This database contains sites listed by the Site Mitigation Unit program at the Los Angeles County Fire Department. SMU voluntary oversight and corrective action oversight programs are options in addition to DTSC and Regional Water Quality Control Board (RWQCB) oversight programs for residents and businesses of Los Angeles County seeking oversight in a cost effective and timely manner for cleanup of their contaminated properties.

Agency: Los Angeles County Fire Department

Phone Number: 3238904106

Date last updated: 4/3/2014

Date last checked: 4/3/2014

Distance searched: 0.5 miles

Sites:

None Found

SML-Open-CA

Site Mitigation List

Description: This database contains sites listed by the Site Mitigation Unit program at the Los Angeles County Fire Department. SMU voluntary oversight and corrective action oversight programs are options in addition to DTSC and Regional Water Quality Control Board (RWQCB) oversight programs for residents and businesses of Los Angeles County seeking oversight in a cost effective and timely manner for cleanup of their contaminated properties.

Agency: Los Angeles County Fire Department

Phone Number: 3238904106

Date last updated: 4/3/2014

Date last checked: 4/3/2014

Distance searched: 0.5 miles

Sites:

None Found

SML-Other-CA

Site Mitigation List

Description: This database contains sites listed by the Site Mitigation Unit program at the Los Angeles County Fire Department. SMU voluntary oversight and corrective action oversight programs are options in addition to DTSC and Regional Water Quality Control Board (RWQCB) oversight programs for residents and businesses of Los Angeles County seeking oversight in a cost effective and timely manner for cleanup of their contaminated properties.

Agency: Los Angeles County Fire Department

Phone Number: 3238904106
Date last updated: 4/3/2014
Date last checked: 4/3/2014
Distance searched: 0.5 miles
Sites:
None Found

SSTS-US

Section 7 Tracking System

Description: This database contains a listing of EPA-registered domestic pesticide-producing and device producing establishments and the pesticides produced based on data in the Section Seven Tracking System.

Agency: Environmental Protection Agency

Phone Number: 2025644203
Date last updated: 5/21/2014
Date last checked: 3/31/2014
Distance searched: 0.25 miles
Sites:
None Found

SWIS-CA

Solid Waste Information System

Description: The Solid Waste Information System (SWIS) database contains information on solid waste facilities, operations, and disposal sites throughout the State of California. The types of facilities found in this database include landfills, transfer stations, material recovery facilities, composting sites, transformation facilities, waste tire sites, and closed disposal sites. Includes basic information on each facility in the database such as site, enforcement agency, operator, land owner, throughput, capacity, acreage, permit date, waste types, activity type, regulatory status and operational status.

Agency: California Department of Resources Recycling and Recovery

Phone Number: 9163416320
Date last updated: 7/14/2014
Date last checked: 7/14/2014
Distance searched: 0.5 miles

Sites:

Commercial Waste & Recycling	MapID: 19	Listed
Commercial Waste & Recycling, LLC	MapID: 19	Listed
Asphalt Shingle Recyclers, LLC	MapID: 31	Listed
Capitol Waste Recycling	MapID: 57	Listed

SWRCY-CA

Recycler Database

Description: A listing of all operational Recycling Centers identified by their Certification Number.

Agency: California Department of Resources Recycling and Recovery

Phone Number: 9163233836
Date last updated: 7/14/2014
Date last checked: 7/14/2014
Distance searched: 0.25 miles
Sites:
East Bay Conservation Corps

MapID: 29 Operational

Tribal-Air-US

Tribal Air Permitted Facilities

Description: This database contains tribal locations that have been issued air permits as reported by the US Environmental Protection Agency. At this time the database includes region5, 8, and 9.

Agency: United States Environmental Protection Agency

Phone Number: 3123532000

Date last updated: 8/29/2014

Date last checked: 8/29/2014

Distance searched: 0.5 miles

Sites:

None Found

Tribal-BF-US

Tribal Brownfields

Description: This database contains a listing of Brownfields on Native American Land identified by the United States Environmental Protection Agency.

Agency: United States Environmental Protection Agency

Phone Number: 8004249346

Date last updated: 5/16/2014

Date last checked: 5/16/2014

Distance searched: 0.5 miles

Sites:

None Found

Tribal-Lust-Closed

Tribal Leaking Underground Storage Tanks

Description: This database contains a listing of Leaking Underground Storage Tanks on Native American Land identified by the United States Environmental Protection Agency.

Agency: United States Environmental Protection Agency

Phone Number: 8004249346

Date last updated: 6/18/2014

Date last checked: 3/31/2014

Distance searched: 0.5 miles

Sites:

None Found

Tribal-Lust-Open

Tribal Leaking Underground Storage Tanks

Description: This database contains a listing of Leaking Underground Storage Tanks on Native American Land identified by the United States Environmental Protection Agency.

Agency: United States Environmental Protection Agency

Phone Number: 8004249346

Date last updated: 6/18/2014

Date last checked: 3/31/2014

Distance searched: 0.5 miles

Sites:

None Found

Tribal-ODI-US

Tribal Open Dump Sites

Description: This database contains a listing of Open Dump Sites on Native American Land identified by the Indian Health Service

Agency: Indian Health Service

Phone Number: 3014431046

Date last updated: 5/19/2014

Date last checked: 5/16/2014

Distance searched: 0.5 miles

Sites:

None Found

Tribal-UST

Tribal Underground Storage Tanks

Description: This database contains a listing of Underground Storage Tanks on Native American Land identified by the United States Environmental Protection Agency.

Agency: United States Environmental Protection Agency

Phone Number: 8004249346

Date last updated: 6/18/2014

Date last checked: 3/31/2014

Distance searched: 0.25 miles

Sites:

None Found

Tribal-VCP-US

Tribal VCP

Description: This database contains voluntary cleanup sites located in tribal land as reported by the United States Environmental Protection Agency.

Agency: United States Environmental Protection Agency

Phone Number: 8004249346

Date last updated: 6/27/2014

Date last checked: 6/24/2014

Distance searched: 0.5 miles

Sites:

None Found

TRIS-US

Toxics Release Inventory System

Description: TRIS is a EPA database reported annually by certain covered industry groups, as well as federal facilities. It contains information about more than 650 toxic chemicals that are being used, manufactured, treated, transported, or released into the environment, and includes information about waste management and pollution prevention activities. This database contains a listing of these facilities.

Agency: Environmental Protection Agency

Phone Number: 8004249346

Date last updated: 11/26/2013

Date last checked: 11/20/2013

Distance searched: 0.25 miles

Sites:

None Found

TSCA-US

Toxics Substance Control Sites

Description: TSCA addresses the production, importation, use, and disposal of specific chemicals including polychlorinated biphenyls (PCBs), asbestos, radon and lead-based paint. This database contains a listing of these facilities.

Agency: U.S. Environmental Protection Agency

Phone Number: 2025642501

Date last updated: 11/26/2013

Date last checked: 11/20/2013

Distance searched: 0.25 miles

Sites:

None Found

UIC-CA

Underground Injection Control Wells

Description: This database contains Underground Injection Control Wells regulated by the California Department of Conservation.

Agency: California Department of Conservation

Phone Number: 9163231779

Date last updated: 7/14/2014

Date last checked: 7/14/2014

Distance searched: 0.25 miles

Sites:

None Found

USGS-WaterWells-CA

Ground Water Site Inventory for California

Description: This database contains a listing of wells, springs, test holes, tunnels, drains, and excavations in California.

Agency: United States Geological Survey, Water Resources Program

Phone Number: 9162783000

Date last updated: Historical Database

Date last checked: N/A

Distance searched: 0.25 miles

Sites:

None Found

USGS-Waterwells-US

Ground Water Site Inventory

Description: This database contains a listing of wells, springs, test holes, tunnels, drains, and excavations reported by the United States Geological Survey, Water Resources Program.

Agency: United States Geological Survey, Water Resources Program

Phone Number: 9162783000

Date last updated: 5/15/2014

Date last checked: 5/15/2014

Distance searched: 0.25 miles

Sites:

None Found

UST-CA

Underground Storage Tanks

Description: This database maintains permitted Underground Storage Tanks in CA.

Agency: California State Water Resources Control Board

Phone Number: 9163415808

Date last updated: 7/14/2014

Date last checked: 7/14/2014

Distance searched: 0.25 miles

Sites:

None Found

WDR-CA

Waste Discharge Requirements

Description: This database contains sites in the Waste Discharge Requirements (WDRs) Program that regulates point discharges that are exempt pursuant to Subsection 20090 of Title 27 and not subject to the Federal Water Pollution Control Act as reported by the California State Water Resource Control Board.

Agency: California State Water Resource Control Board

Phone Number: 8667924977

Date last updated: 7/14/2014

Date last checked: 7/14/2014
Distance searched: 0.25 miles
Sites:
None Found

WIP-Active-CA

Well Investigation Program Case List, Active Sites

Description: The Los Angeles Regional Water Quality Control Board maintains a listing under the San Gabriel-San Fernando Valley Cleanup Programs (Case List). The Well Investigation Program tracks these sites. These records are active and also on the California SLIC database. Remediation is still ongoing.

Agency: Los Angeles Regional Water Quality Control Board

Phone Number: 2135766725

Date last updated: Historical Database

Date last checked: N/A

Distance searched: 0.5 miles

Sites:
None Found

WIP-Backlog-CA

Well Investigation Program Case List, Backlog Sites

Description: The Los Angeles Regional Water Quality Control Board maintains a listing under the San Gabriel-San Fernando Valley Cleanup Programs (Case List). The records on this database have not been currently assigned to a staff member and/or has very low priority in terms of contamination.

Agency: Los Angeles Regional Water Quality Control Board

Phone Number: 2135766725

Date last updated: Historical Database

Date last checked: N/A

Distance searched: 0.5 miles

Sites:
None Found

WIP-Historical-CA

Well Investigation Program Case List, Historical Sites

Description: The Los Angeles Regional Water Quality Control Board maintains a listing under the San Gabriel-San Fernando Valley Cleanup Programs (Case List). The records in this database have received a No Further Action Letter.

Agency: Los Angeles Regional Water Quality Control Board

Phone Number: 2135766725

Date last updated: Historical Database

Date last checked: N/A

Distance searched: 0.5 miles

Sites:
None Found

UN-MAPPABLE OCCURRENCES

The following occurrences were not mapped primarily due to incomplete or inaccurate address information. All of the following occurrences were determined to share the same zip code as the area searched. General status information is given with each occurrence along with any address information entered by the agency responsible for the list.

ID	Facility Name	Address	Database	Status
No "un-mapped" sites requested.				

DISCLAIMER, LIMITS AND LIABILITIES

All of the data presented in this report was garnered from public information maintained by governmental agencies. **Environmental Record Search (ERS)** cannot ensure that the data, which has been entered and maintained by others, is complete or accurate. Any, and all omissions, errors, negligence, accidentally or otherwise within the data received by **ERS** is assumed to be caused by others and **ERS** cannot and does not assume, take, or acknowledge any liability whatsoever for data. The extrapolation of the mapped locations is based solely on the accuracy of the data provided by others. Prior to relying completely on any mapped location within this report, its accuracy should be verified using other means such as further documentation or a field visit. **ERS** makes no representation, warranty or guaranty, express or implied regarding the accuracy of the data entered and maintained by others or the suitability of this report for a certain task.

The data presented in this report should only be interpreted by an experienced environmental professional that completely understands the potential inaccuracy of the data, the possible existence of contaminated occurrences that have not been listed, and the possibility that the governmental database misrepresents the actual status of an occurrence. Prior to relying completely on any of the data within this report, an environmental professional should verify the accuracy of the information presented.

It is important that the reader and/or end user of this information realize that the data gathered has not been verified for accuracy or completeness in any way by **ERS**. As much as possible, the data is presented unchanged to represent the actual data produced by these agencies.

ERS does however stand behind its representation of the data, any manually plotted occurrences, and all other items directly under its control. This report does comply (as far as the data is reasonably ascertainable as outlined in both the following standards) with section 8.2.1 of ASTM 1527-13 – Standard Environmental Record Sources and EPA's 40 CFR Part 312, All Appropriate Inquiries. **ERS** does ensure that the data is accurately reproduced from the original source. **ERS** backs the reporting of the data with \$2,000,000 of insurance.

The **ERS** logo, name, report design, presentation, maps, tables, etc., are the exclusive property of **ERS** and its parent company and affiliates. Except as provided below, information or images contained in this report may not be reproduced or distributed in whole or in part by any means without the prior written permission from **ERS**. United States and international copyright laws protect any and all reports produced by **ERS**.

The person or entity that purchased this report may make up to five (5) copies of the entire report or any part of it for archival purposes or to include as part of another report. All copyright information must remain intact and not be modified in any way.

Environmental Record Search (ERS) and Phase One, Inc. (POI) and their respective products/reports (i.e. RecCheck, LenderCheck, etc.) as well as their respective business operations, are **NOT** associated in any way with nor related to, First American Commercial Real Estate, Inc. (FACRES) and/or the First American Family of Companies.

Maps throughout this report were created using ArcGIS® software by ESRI. ArcGIS® and ArcMap™ are the intellectual property of ESRI and are used herein under license. Copyright © ESRI. All rights reserved. For more information about ESRI® software, please visit www.esri.com. Topographic imagery used in maps throughout this report are Copyright © 2011 National Geographic Society. Street and aerial “hybrid” imagery used in maps throughout this report are Copyright © 2010 Microsoft Corporation and its data suppliers.

APPENDIX F
CASE CLOSURE DOCUMENTS, 733 KEVIN COURT

ALAMEDA COUNTY
HEALTH CARE SERVICES



AGENCY

DAVID J. KEARS, Agency Director
October 2, 1997
StID# 1885

Mr. Ronald Day
Ronald Day Transportation
733 Kevin Ct.
Oakland CA 94621

ENVIRONMENTAL HEALTH SERVICES
ENVIRONMENTAL PROTECTION (LOP)
1131 Harbor Bay Parkway, Suite 250
Alameda, CA 94502-6577
(510) 567-6700
FAX (510) 337-9335

**RE: Fuel Leak Site Case Closure- Ronald Day Transportation, 733
Kevin Ct., Oakland CA 94621**

Dear Mr. Day:

This letter transmits the enclosed underground storage tank (UST) case closure letter in accordance with the Health and Safety Code, Chapter 6.75 (Article 4, Section 25299.37 h). The State Water Resources Control Board adopted this letter on February 20, 1997. As of March 1, 1997, the Alameda County Health Services, Local Oversight Program (LOP) is required to use this case closure letter. We are also enclosing the case closure summary. These documents confirm the completion of the investigation and cleanup of the reported release at the subject site.

Site Investigation and Cleanup Summary:

Please be advised that the following conditions exist at the site:

* 5100 parts per million (ppm) Total Petroleum Hydrocarbons as diesel (TPHd), 200 ppm Total Petroleum Hydrocarbons as gasoline (TPHg) and 1.4, 0.18, 0.39, 0.72 ppm BTEX (benzene, toluene, ethylbenzene and xylenes), respectively, remain in the soil.

* 270 parts per billion (ppb) TPHg, 220 ppb TPHd and 10, 1.7 ppb benzene and xylenes, respectively remain in groundwater.

This site should be included in the City's permit tracking system. Please contact me at (510) 567-6765 if you have any questions.

Sincerely,

Barney M. Chan
Hazardous Materials Specialist

enclosures: Case Closure Letter, Case Closure Summary

c: Mr. L. Griffin, City of Oakland OES, 505 14th St., Suite
702, Oakland CA 94612

B. Chan, files (letter only)
trit733K

ALAMEDA COUNTY
HEALTH CARE SERVICES



AGENCY
DAVID J. KEAHS, Agency Director

ENVIRONMENTAL HEALTH SERVICES
ENVIRONMENTAL PROTECTION (LOP)
1131 Harbor Bay Parkway, Suite 250
Alameda, CA 94502-6577
(510) 567-6700
FAX (510) 337-9335

September 30, 1997
StID # 1885

REMEDIAL ACTION COMPLETION CERTIFICATION

Mr. Ronald Day
Ronald Day Transportation
733 Kevin Ct.
Oakland CA 94621

RE: Ronald Day Transportation, 733 Kevin Ct., Oakland CA 94621

Dear Mr. Day:

This letter confirms the completion of site investigation and remedial action for the two 12,500 gallon diesel and one 12,500 gasoline underground tanks closed in-place at the above described location. Thank you for your cooperation throughout this investigation. Your willingness and promptness in responding to our inquiries concerning the former underground tank is greatly appreciated.

Based upon the available information and with provision that the information provided to this agency was accurate and representative of site conditions, no further action related to the underground tank releases is required.

This notice is issued pursuant to a regulation contained in Title 23, Division 3, Chapter 16, Section 2721 (e) of the California Code of Regulations.

Please contact Barney Chan at (510) 567-6765 if you have any questions regarding this matter.

Sincerely,

A handwritten signature in cursive script that reads "Mee Ling Tung".

Mee Ling Tung
Director, Environmental Health

c: B. Chan, Hazardous Materials Division-files
Kevin Graves, RWQCB
Mr. Dave Deaner, SWRCB Cleanup Fund
Mr. Leroy Griffin, City of Oakland OES, 505 14th St., Suite
702, Oakland CA 94612

RACC733

ENVIRONMENTAL
PROTECTION

97 AUG 29 PM 3:06

CASE CLOSURE SUMMARY
Leaking Underground Fuel Storage Tank Program

I. AGENCY INFORMATION

Date: August 4, 1997

Agency name: Alameda County-HazMat Address: 1131 Harbor Bay Parkway
Rm 250, Alameda CA 94502

City/State/Zip: Alameda Phone: (510) 567-6700

Responsible staff person: Barney Chan Title: Hazardous Materials Spec.

II. CASE INFORMATION

Site facility name: Ronald Day Transportation

Site facility address: 733 Kevin Ct., Oakland CA 94621

RB LUSTIS Case No: N/A Local Case No./LOP Case No.: 1885

ULR filing date: 7/21/97 SWEEPS No: N/A

Responsible Parties: Addresses: Phone Numbers:

Mr. Ronald Day 733 Kevin Ct. (510) 635-1311
Oakland CA 94621

<u>Tank No:</u>	<u>Size in gal.:</u>	<u>Contents:</u>	<u>Closed in-place or removed?:</u>	<u>Date:</u>
1	12,500	diesel	closed in-place	7/29/96
2	12,500	diesel	closed in-place	7/29/96
3	12,500	gasoline	closed in-place	7/29/96

III RELEASE AND SITE CHARACTERIZATION INFORMATION

Cause and type of release: unknown

Site characterization complete? yes

Date approved by oversight agency:

Monitoring Wells installed? No Number:

Proper screened interval? NA

Leaking Underground Fuel Storage Tank Program

IV. CLOSURE (cont)

Site management requirements: as part of the deed notice, the location of the three USTs closed in-place will be noted on a site map. A health and safety plan will be in place for construction or utility workers in the immediate area around the USTs.

Should corrective action be reviewed if land use changes? Yes

Monitoring wells Decommissioned: NA

Number Decommissioned: NA

Number Retained: NA

List enforcement actions taken: NOV, 12/11/96

List enforcement actions rescinded: above

V. LOCAL AGENCY REPRESENTATIVE DATA

Name: Barney M. Chan

Title: Hazardous Materials Specialist

Signature: *Barney Chan*

Date: 8/12/97

Reviewed by

Name: Tom Peacock

Title: Manager

Signature: *Tom Peacock*

Date: 8-12-97

Name: Eva Chu

Title: Hazardous Materials Specialist

Signature: *Eva Chu*

Date: 7/24/97

VI. RWQCB NOTIFICATION

Date Submitted to RB:

RB Response: *Approved*

RWQCB Staff Name: K. Graves

Title: AWRCE

Date: 8/27/97

VII. ADDITIONAL COMMENTS, DATA, ETC.
see site summary

ssum733

Site Summary of 733 Kevin Ct., 94621, StID# 1885
Ronald L. Day Transportation Inc.

Three 12,500 gallon underground storage tanks exist at site, two containing diesel and one containing gasoline. These tanks are located side by side, next to the operations building where heavy equipment and lifting occurs as a normal part of daily business. The tanks were installed in 1980, prior to the building.

Because of the use of very heavy lifting equipment and materials used within the building, Mr. Day, the property owner, contracted a structural engineer who determined that the existing building's integrity would be jeopardized if the tanks were removed.

November 15, 1995- Mr. Day sent an October 2, 1995 letter to Mr. Don Hwang of ACEH requesting approval for tank closure in-place. Along with this letter included a three page structural engineer report and an underground tank closure report. This was sent certified and was signed by Mr. R. Lindsay of ACDEH.

The same information was also sent to Chief J. Bluford OFD on **November 28, 1995**. A certified copy of this information was sent again to Chief Bluford on **January 27, 1996**.

April 1, 1996- Mr. Day resent the same information package to our office since it was presumed lost by our office.

4/19/96- We received written concurrence from Mr. B. Johnson of OFD approving tank closure in-place.

6/12/96- We received a work plan for the closure in-place of the three underground tanks from Pacific Rim Environmental. The work plan and closure plans approved by B. Chan on **6/13/96**.

As one condition of the in-place closure of these tanks, soil and groundwater samples are required to be taken beneath the tanks.

6/14/96- Pacific Rim Environmental performed a Geoprobe boring investigation. Four soil borings were advanced around the tank pit and one grab groundwater sample was taken from SB1. Each boring was located approximately five feet from the corner of the tank pit. Up to 200 ppm TPHg, 5100 ppm TPHd and 1.4, 0.18, 0.39, 0.72 ppm BTEX, respectively was found in soil sample SB2. The grab groundwater sample exhibited 80 ppb TPHg, 6000 ppb TPHd and 20, 0.97, ND, 1.5 ppb BTEX, respectively. Pacific Rim recommended that Mr. Day remove the tanks.

7/22/96- B. Chan assured Mr. Day that the tanks could and should be closed in-place and this would not impair site closure.

7/29/96- The three USTs were closed in place by filling the tanks, as best as possible, to the brim with a concrete slurry.

6/17/97- To delineate the extent of both soil and groundwater contamination, three additional Geoprobe borings (P1-P3) were advanced both up and crossgradient of the tank pit. Because the building has a significant thickness in its foundation, a crossgradient boring was accepted. A westerly gradient was assumed using data from monitoring wells at 732 Kevin Ct., a site approximately 100' south of these tanks. Shallow groundwater, approximately 6' bgs and a very flat gradient (approx. 0.001'/'') was observed at 732 Kevin Ct. Our office was informed by Mr. Day that a water line which ran above the USTs had leaked for an unknown period of time. This water may have served to transport the contaminant plume since groundwater elevation is so shallow.

The three borings were located approximately 25-35' from the initial soil borings. Both shallow soil and grab groundwater samples were taken from these borings. Greatly reduced concentrations of TPHd,g and BTEX were detected in both soil and groundwater samples.

Site closure is recommended based upon:

1. Adequate site characterization;
2. Confirmed attenuation of petroleum contamination within 30' from the USTs;
3. Source removal; approximately 700 gallons of product was removed from the tanks prior to closure in-place; and
4. The low levels of residual TPH and BTEX in soil and groundwater should not pose any significant risk to human health or the environment.

TABLE 1.0 - Soil and Groundwater Sample Results (June 14, 1996)

Sample #	TPH _g ^(a)	TPH _d ^(b)	Benzene	Toluene	Ethylbenzene	Xylenes	MTBE ^(c)
SB ^(d) 1-5'	ND ^(e) <1.0	23 ^(h)	ND<1.0	ND<1.0	ND<1.0	ND<1.0	ND<1.0
SB2-5'	200	5,100	1.4	0.18	0.39	0.72	ND<1.0
SB3-5'	ND<1.0	3.4	ND<1.0	ND<1.0	ND<1.0	ND<1.0	ND<1.0
SB4-5'	1.3	43	ND<1.0	ND<1.0	ND<1.0	ND<1.0	ND<1.0
GW1 ^(g)	80 ^(h)	6,000	20	0.97	ND<5.0	1.5	ND<5.0

- Notes: (a) Total Petroleum Hydrocarbons as Gasoline
(b) Total Petroleum Hydrocarbons as Diesel
(c) Methyl tertiary butyl ether
(d) Soil boring
(e) Not detected above the specified laboratory reporting limit
(f) Soil samples reported in mg/kg
(g) Grab groundwater sample from SB1 @ depth of 5' bgs
(h) Water samples reported in ug/L

5.0 In Place Tank Closure Activities (June 13, 1996 and July 29, 1996)

On June 13, 1996 Pacific Rim mobilized a crew and equipment to the subject site. All fill rings were removed for tank access. The USTs, associated piping and pump island were pressure washed and triple rinsed. The contents of the tanks (700 gallons) were purged and transported by Asbury Environmental Services. Please refer to Appendix C for the Asbury Environmental Services Service Order.

All piping associated with the tanks were removed to the extent possible and the vent lines were cut at ground level. Soil associated with the fill boxes and pump box was removed and replaced with gravel. Excavated soil was stored on site in a 55 gallon drum. The pump island and cement pad was then cleaned.

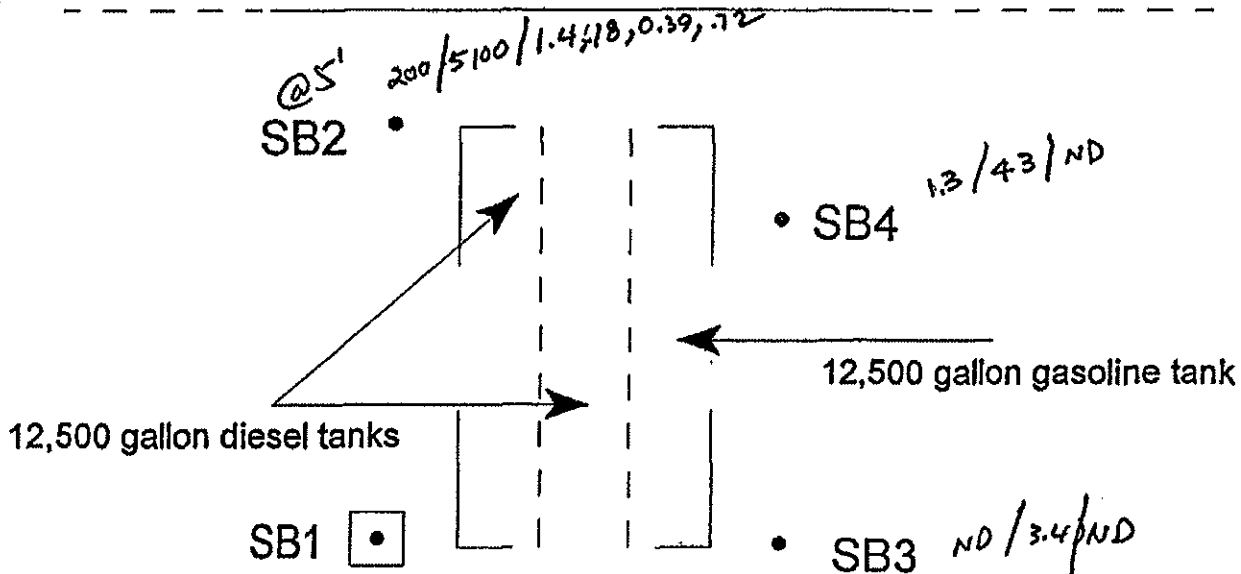
On July 29, 1996 Pacific Rim returned to the Site. The three USTs were inerted with dry ice supplied by Able Carbonic. The two diesel tanks were each filled with 250 pounds of dry ice and 500 pounds were placed in the gasoline tank. Mr. Stephen Craford, Hazardous Materials Inspector of the City of Oakland Fire Department and Ms. Eva Chu, Hazardous Materials Specialist of the Alameda County Health Agency were present to oversee the inerting of the tanks.

Upon reaching a Lower Explosive Limit (LEL) of 9 and an oxygen concentration of 8.7%, the gasoline tank was ready to be filled with a 3 sack slurry concrete mix. The two diesel tanks were filled with a 4 sack slurry concrete mix when LEL <10 and oxygen <10% levels were reached. Concrete was poured into the tanks through the fill and vent lines. A vibrator pole was used to evenly distribute the concrete within the tanks. Per the request of the Site owner, the tank rings were replaced with a 4 sack slurry concrete mix.

Upon a visual inspection and by "sticking" to determine the level of concrete in the tanks, both Mr. Craford and Ms. Chu deemed the tanks full and indicated that the tanks could be signed off as being closed. Concrete utilized to fill the USTs was supplied by Right Away Redy Mix, Inc. of Oakland, CA. Please refer to Appendix D for Concrete Tags. Concrete pumps were provided by Don Olney's Concrete Pumping and by Right Away Pumping, Inc.



BUILDING



ND/23/ND soil ppm
 gw 80/6000/20, .97, ND, 1.5 ppb
 groundwater direction of flow: generally west

g/c/BTEX

LEGEND

- soil boring location
- ◻ groundwater sample location

scale 1/16" = 1'-0" *

PACIFIC RIM ENVIRONMENTAL
 P.O. Box 192972
 San Francisco, CA 94119

Project #: 7153 June 1996 Figure 1

Ronald L. Day
 733 Kevin Court
 Oakland, California

Site Map
 and
 Boring
 Locations



KEVIN COURT

STORM DRAIN

SIDEWALK

PRESSURE LINE TO STORM DRAIN

92.47' MW-2

LOADING DOCK

12,000-GAL. UST (REMOVED)

ESTIMATED GROUNDWATER FLOW DIRECTION

MW-1

MW-3

1,000-GAL. UST (REMOVED)

HYDRAULIC GRADIENT

92.47'

92.49'


$92.49' - 92.47'$
 $31.25'$

SUMP

FUEL PUMPS (REMOVED)

$= 0.0006$

WAREHOUSE



BLMYER ENGINEERS, INC.

BEI JOB NO. 93077 DATE 9/9/93

LEGEND

- MONITORING WELL
- PIEZOMETER
- (90.00) WATER SURFACE ELEVATION

BASED ON ARBITRARY DATUM

PROJECT

732 KEVIN COURT
OAKLAND, CA
GROUNDWATER
GRADIENT MAP ON 8/17/93

FIGURE

2

COPYRIGHT © 1987 BY ENGEO INCORPORATED. THIS DOCUMENT MAY NOT BE REPRODUCED IN WHOLE OR IN PART BY ANY MEANS WHATSOEVER, NOR MAY IT BE QUOTED OR EXCERPTED WITHOUT THE EXPRESS WRITTEN CONSENT OF ENGEO INCORPORATED.

TPH

TPH

Soil: 9/BTEX ppm / d
 water: 9/BTEX ppb / d


BUILDING

Soil 1.7g 14/012/0022/075 / ND
 Water 270/10/ND/ND/1.7/170

Soil 200/1.4/18/39/72
 water

P1

SB2



SB4 SOIL 1.3/ND/42
 Water

P3

SB1

SB3 SOIL ND/ND → 3.4
 Water

Soil ND/ND → ND
 Water 80/ND → 140

Soil ND → 5100
 Water 80/20/97/ND/15/6000

P2 SOIL ND/ND → ND
 Water ND/ND → 220

EXPLANATION

SB4 APPROXIMATE LOCATION OF SOIL BORING (PACIFIC RIM 8/96)

SB1 APPROXIMATE LOCATION OF GROUNDWATER SAMPLE (PACIFIC RIM 8/96)

P3 APPROXIMATE LOCATION OF GEOPROBE

TPH_g TOTAL PETROLEUM HYDROCARBONS AS GASOLINE

TPH_d TOTAL PETROLEUM HYDROCARBONS AS DIESEL

BENZ BENZENE

CONCENTRATIONS REPORTED IN PARTS PER MILLION, µg/l water
 PARTS PER MILLION, µg/g soil



ENGEO
INCORPORATED

SITE PLAN
 733 KEVIN COURT
 OAKLAND, CALIFORNIA

JOB NO.: 4238-F1
 DATE: JUNE 1997
 DRAWN BY: [Signature] CHECKED BY: [Signature]

FIGURE NO.
2

ANALYTICAL RESULTS
Volatile Organics

NEI/GTEL Client ID: EG001EG001
 Login Number: W7060303
 Project ID (number): 4238-FI
 Project ID (name): 733 KEVIN COURT

Soils

Method: EPA 8020A
 Matrix: Low Soil

NEI/GTEL Sample Number	W7060303-04	W7060303-05	W7060303-06	
Client ID	P-1	P-2	P-3	--
Date Sampled	06/17/97	06/17/97	06/17/97	--
Date Analyzed	06/26/97	06/26/97	06/26/97	--
Dilution Factor	1.00	1.00	1.00	--

Analyte	Reporting		Concentration:Wet Weight		
	Limit	Units			
Benzene	1.0	ug/kg	140	< 1.0	< 1.0
Toluene	2.0	ug/kg	12.	< 2.0	< 2.0
Ethylbenzene	2.0	ug/kg	3.2	< 2.0	< 2.0
Xylenes (total)	4.0	ug/kg	75.	< 4.0	< 4.0
TPH as Gasoline	100	ug/kg	1700	< 100	< 100
Percent Solids	--	%	78.2	86.0	84.0

Notes:

Dilution Factor:

Dilution factor indicates the adjustments made for sample dilution.

EPA 8020A:

Gasoline range hydrocarbons (TPH) quantitated by GC/FID with purge and trap and modified EPA Method 8015. "Test Methods for Evaluating Solid Waste, Physical/Chemical Methods", SW-846, Third Edition including promulgated Update II.

APPENDIX G

CASE CLOSURE DOCUMENTS, 732 KEVIN COURT

ALAMEDA COUNTY
HEALTH CARE SERVICES
AGENCY

DAVID J. KEARS, Agency Director



RAFAT A. SHAHID, ASST. AGENCY DIRECTOR
DEPARTMENT OF ENVIRONMENTAL HEALTH

November 16, 1994
STID # 4009

ALAMEDA COUNTY CC4580
DEPT. OF ENVIRONMENTAL HEALTH
ENVIRONMENTAL PROTECTION DIVISION
1131 HARBOR BAY PKWY., #250
ALAMEDA CA 94502-6577

REMEDIAL ACTION COMPLETION CERTIFICATION

Mr. Joe Zatkan
900 Doolittle, #B
San Leandro, CA 94577

RE: Former Western Union, 732 Kevin Ct., Oakland 94621

Dear Mr. Zatkan:

This letter confirms the completion of site investigation and remedial action for the 1000 and 12,000 gallon gasoline underground storage tanks removed at the above described location.

Based upon the available information and with provision that the information provided to this agency was accurate and representative of site conditions, no further action related to the underground tank release is required.

This notice is issued pursuant to the regulation contained in Title 23, Division 3, Chapter 16, Section 2721 (e) of the California Code of Regulations.

Please contact Barney Chan at (510) 567-6765 if you have any questions regarding this matter.

Sincerely,

A handwritten signature in dark ink, appearing to read "Rafat A. Shahid".

Rafat A. Shahid
Director

c: Edgar B. Howell, Chief, Hazardous Materials Division-files
Kevin Graves, RWQCB
Mike Harper, SWRCB
Mr. Jim Rush, MCI, 2250 Lakeside Blvd., Richardson, TX 75082

RACC732Kev

CASE CLOSURE SUMMARY
Leaking Underground Fuel Storage Tank Program

I. AGENCY INFORMATION

Date: 9/01/94

Agency name: Alameda County-HazMat Address: 1131 Harbor Bay
Parkway Rm. 250

City/State/Zip: Alameda, CA 94502 Phone: (510) 567-6700

Responsible staff person: Barney Chan Title: Hazardous Materials Spec.

II. CASE INFORMATION

Site facility name: Former Western Union

Site facility address: 732 Kevin Ct., Oakland CA 94621

RB LUSTIS Case No: N/A Local Case No./LOP Case No.: 4009

ULR filing date: 9-8-94 SWEEPS No: N/A

<u>Responsible Parties:</u>	<u>Addresses:</u>	<u>Phone Numbers:</u>
Mr. Joe Zatkan	900 Doolittle, #B San Leandro, CA 94577	(510) 569-1099
Mr. Jerry Murphy Western Union ATS Inc.	P.O. Box 853903 Richardson, TX 75085	(214) 918-5143

<u>Tank No:</u>	<u>Size in gal.:</u>	<u>Contents:</u>	<u>Closed in-place or removed?:</u>	<u>Date:</u>
1	1000	gasoline	Removed	12/1/92
2	12000	gasoline	Removed	12/1/92

III. RELEASE AND SITE CHARACTERIZATION INFORMATION

Cause and type of release: ~~unknown leaking gasoline tank~~ *apparent ~~leak~~ leak from holes in 1K tank - (1K or had at least 2 holes)*

Site characterization complete? Yes

Date approved by oversight agency:

Monitoring Wells installed? *Yes* Number: 1 Well and 2 Piezometers

Proper screened interval? *Yes? 16-26'* Well log shows initial water level at 6' and stabilized at 8.7'. Also, during tank removal GW was noted at 10.5'.
Is this aquifer really confined?

Page 1 of 3

Spokeed J. Morrison Blymes - he said the GW's confined

Leaking Underground Fuel Storage Program

Highest GW depth: 7.3' Lowest depth: 8.7'

Flow direction: ^{West} ~~North~~-northwesterly ~~and southeasterly~~

Treatment and Disposal of Affected Material:

<u>Material</u>	<u>Amount (include units)</u>	<u>Action (Treatment of Disposal w/destination)</u>	<u>Date</u>
Tanks & Piping	1-1000 gallon & 1- 12k	Disposed by H& H, in San Francisco	12/1/92
Soil	approx 40cy	Disposed at Mountain View Landfill	1/8/93
Rinsate	800 gallons	Disposed at Refinery Services, Patterson	12/1/92

Maximum Documented Contaminant Concentrations - - Before and After Cleanup

Contaminant	Soil (ppm)		Water (ppm)	
	Before	After	Before	After
TPH (Gas)	* 720 ✓	ND **	36.7	ND
Benzene	* ND .066	ND **	1.9	ND
Toluene	* 1.2	ND **	3.4	ND
Ethylbenzene	* 2.5	ND **	4.4	ND
Xylenes	* 5.3	ND **	14	ND
Organic Lead	* 18	ND **	NA	NA

Total Pb from MW-3 at 6' depth 390
 * 11/90 borings, ** Tank removal samples
 concentrations were found in the grab groundwater sample taken at the time of the tank removal.
 Detectable water < 100 ppb - too high detection limit
 ↓ add total Pb ND

Comments (Depth of Remediation, etc.):

IV. CLOSURE

Does completed corrective action protect existing beneficial uses per the Regional Board Basin Plan? YES

Does completed corrective action protect potential beneficial uses per the Regional Board Basin Plan? YES

Does corrective action protect public health for current land use? YES

Site management requirements: none

Should MW-3 be analyzed for total soluble Pb inclosure time?

Leaking Underground Fuel Storage Tank Program

Should corrective action be reviewed if land use changes? No

Monitoring wells Decommissioned: No

Number Decommissioned: 0

Number Retained: 3

List enforcement actions taken: None

List enforcement actions rescinded: None

V. LOCAL AGENCY REPRESENTATIVE DATA

Name: Barney M. Chan

Title: Hazardous Materials Specialist

Signature:

Date:

Reviewed by

Name: Jennifer Eberle

Title: Hazardous Materials Specialist

Signature: *J Eberle*

Date: 9-16-94

Name: Eva Chu

Title: Haz. Mat. Specialist

Signature:

Date:

VI. RWQCB NOTIFICATION

Date Submitted to RB:

RB Response:

RWQCB Staff Name: K. Graves

Title: AWRCE

Date:

VII. ADDITIONAL COMMENTS, DATA, ETC.

Site Summary for 732 Kevin Ct., Oakland CA 94621 StID # 4009

Two gasoline underground storage tanks were removed from this site on 12/1/92, one 1000 gallon and one 12,000 gallon. Tanks were located side by side (running north-south) in the driveway of the site. The 1000 gallon tank was installed by the property owner, Mr. Joe Zarkin and the 12000 gallon tank was installed by the former tenant, Western Union ATS.

A prior 11/90 Subsurface Investigation identified isolated soil and water contamination, primarily in the north end of the 1000 gallon tank. It is noted that during the tank removals, this area was excavated down to apparent groundwater.

During the tank removal,
Soil samples were taken at both ends of the tanks and two additional floors samples from the 12k tank. An on-site mobile lab was present. All samples were ND for TPHg and BTEX. Excavation was further advanced to groundwater and a grab GW sample was taken. This water sample contained elevated levels of TPHg and BTEX.

Two piezometers and one monitoring well were installed at the site on 7/16 and 7/19/92. The piezometers were constructed identical to the monitoring well, however, they were used only for water elevation and gradient determination. Four consecutive groundwater sampling events have occurred on 7/19/93, 12/29/93, 3/25/94 and 6/29/94. ✓ No analytes have been detected in MW3 the well within 10 feet of the tank excavation in the verified downgradient direction.

APPENDIX H
AERIAL & TOPOGRAPHIC MAP RESEARCH

Aerial & Topographic Map Research

REPORT RESULTS

Report Results for:

Kasey Cordoza
ERAS Environmental, Inc.
1533 B Street
Hayward, CA 94541
2104647444 AOTO
September 17, 2014

Subject Site:

Client's Project #: **14205**
Address: **745 Kevin Ct.**
City, State Zip: **Oakland, CA 94621**

ERS Order #:

2104647444 AOTO

Prepared For:

Name: Kasey Cordoza
Company: ERAS Environmental, Inc.
Address: 1533 B Street
City, State Zip: Hayward, CA 94541

Date:

September 17, 2014

Enclosed are the results of our.....

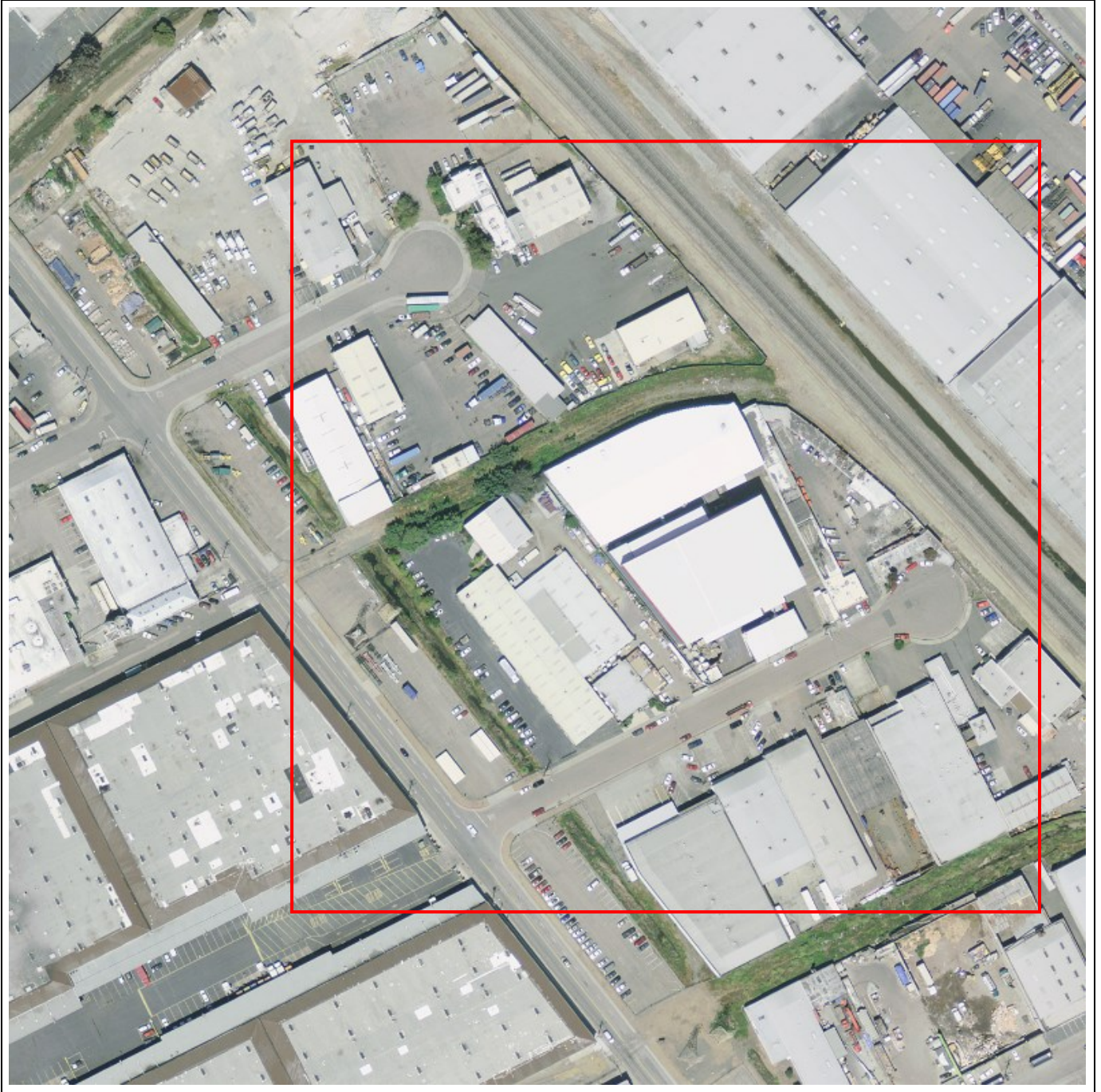
[Aerial Photograph and Topographic Map research.](#)

Thank you for selecting ***Environmental Record Search!***

To aid you in locating your site on the imagery provided, we have placed a box over/surrounding your site.

Note: *This box is not representative of your site's boundaries. It is simply a tool to assist you with the location of your site within the image. The box has been placed in the same location on each image to help you locate your site easily from year to year. If you have any problems locating your site, please call us. We are here to help.*

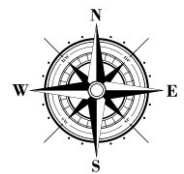
All terms, conditions, and limitations normally associated with work contracted by **ERS** and presented or associated with aerial photography are in effect at all times. This letter summary, all its information, and content have been derived from and rely upon the reviewed aerial photographs. **ERS's** research has only been based on these images; **ERS** did not perform any type of independent investigation of any type, including as to the accuracy and/or completeness of the information derived or otherwise obtained from the secondary source or sources.



Historical Aerial Photo

Site:
745 Kevin Ct.
Oakland, CA 94621

2011

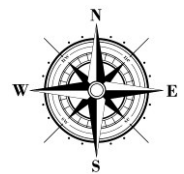




Historical Aerial Photo

Site:
745 Kevin Ct.
Oakland, CA 94621

2005

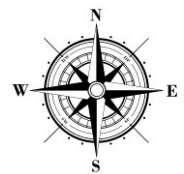




Historical Aerial Photo

Site:
745 Kevin Ct.
Oakland, CA 94621

2000

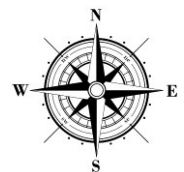




Historical Aerial Photo

Site:
745 Kevin Ct.
Oakland, CA 94621

1993

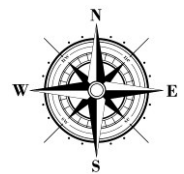





Historical Aerial Photo

Site:
745 Kevin Ct.
Oakland, CA 94621

1987

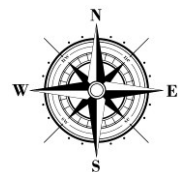




Historical Aerial Photo

Site:
745 Kevin Ct.
Oakland, CA 94621

1981

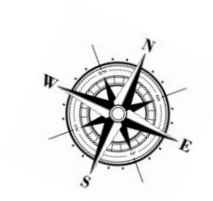




Historical Aerial Photo

Site:
745 Kevin Ct.
Oakland, CA 94621

1974

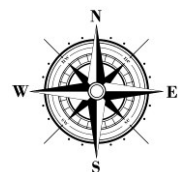




Historical Aerial Photo

Site:
745 Kevin Ct.
Oakland, CA 94621

1968

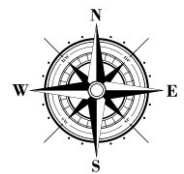




Historical Aerial Photo

Site:
745 Kevin Ct.
Oakland, CA 94621

1958

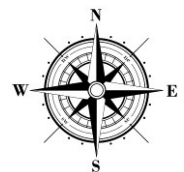


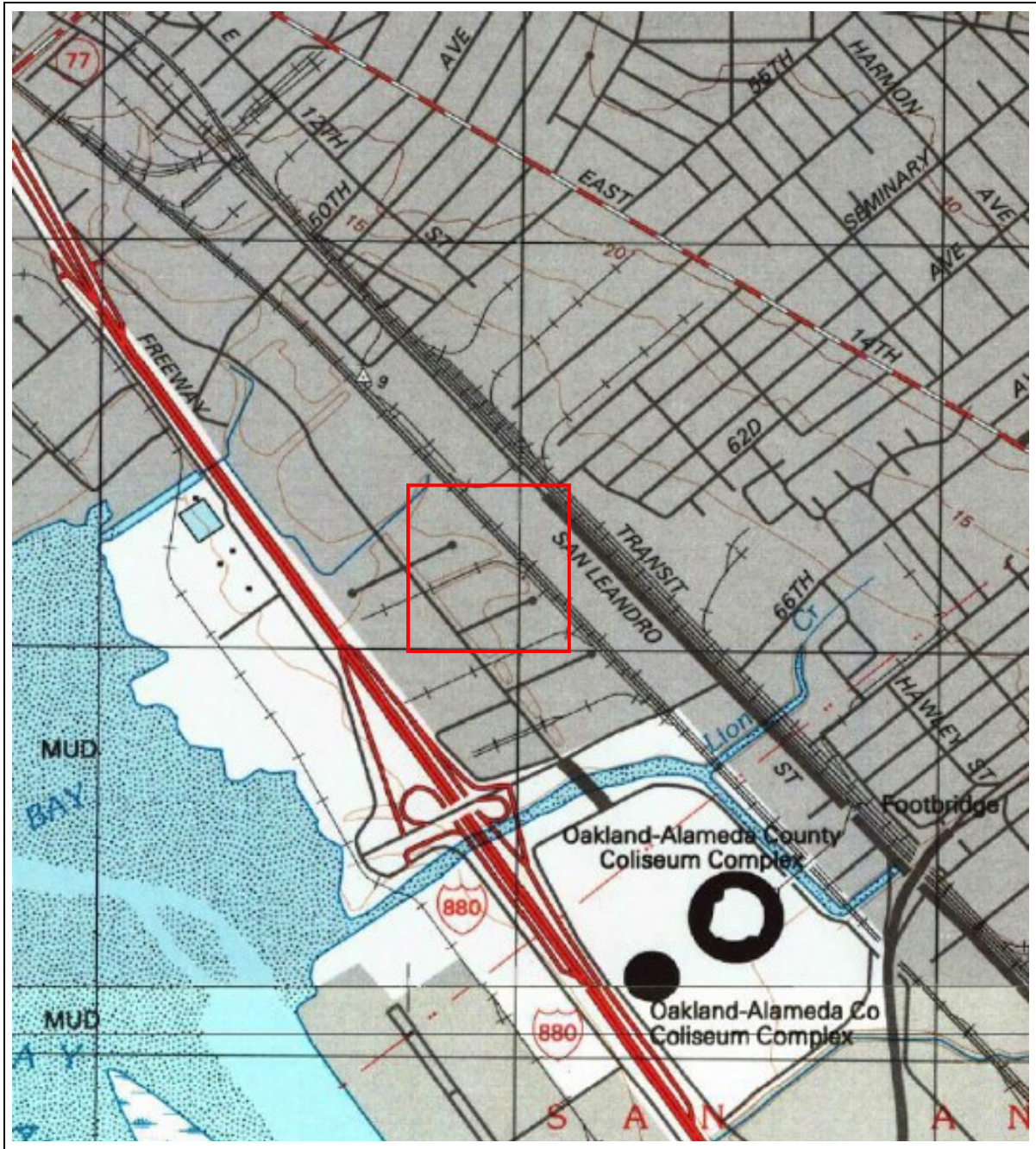


Historical Aerial Photo

Site:
745 Kevin Ct.
Oakland, CA 94621

1946

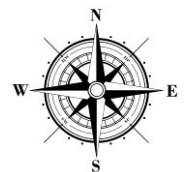


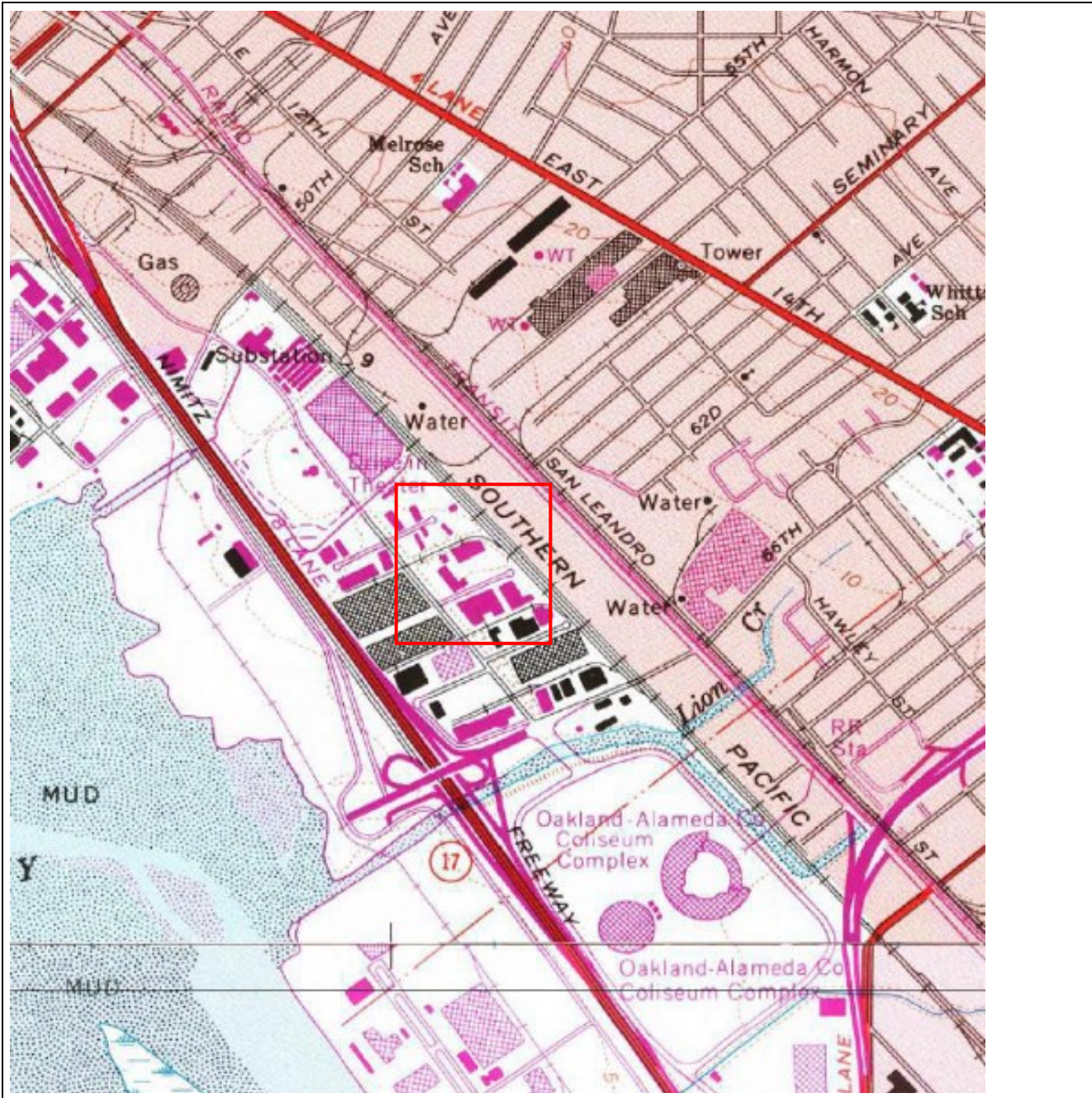


Historical Topographic Map

Site:
745 Kevin Ct.
Oakland, CA 94621

Date:	1997
Quad:	Oakland East
Series:	7.5'
Original Scale:	1:24,000
Contour Intervals:	20'

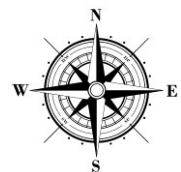


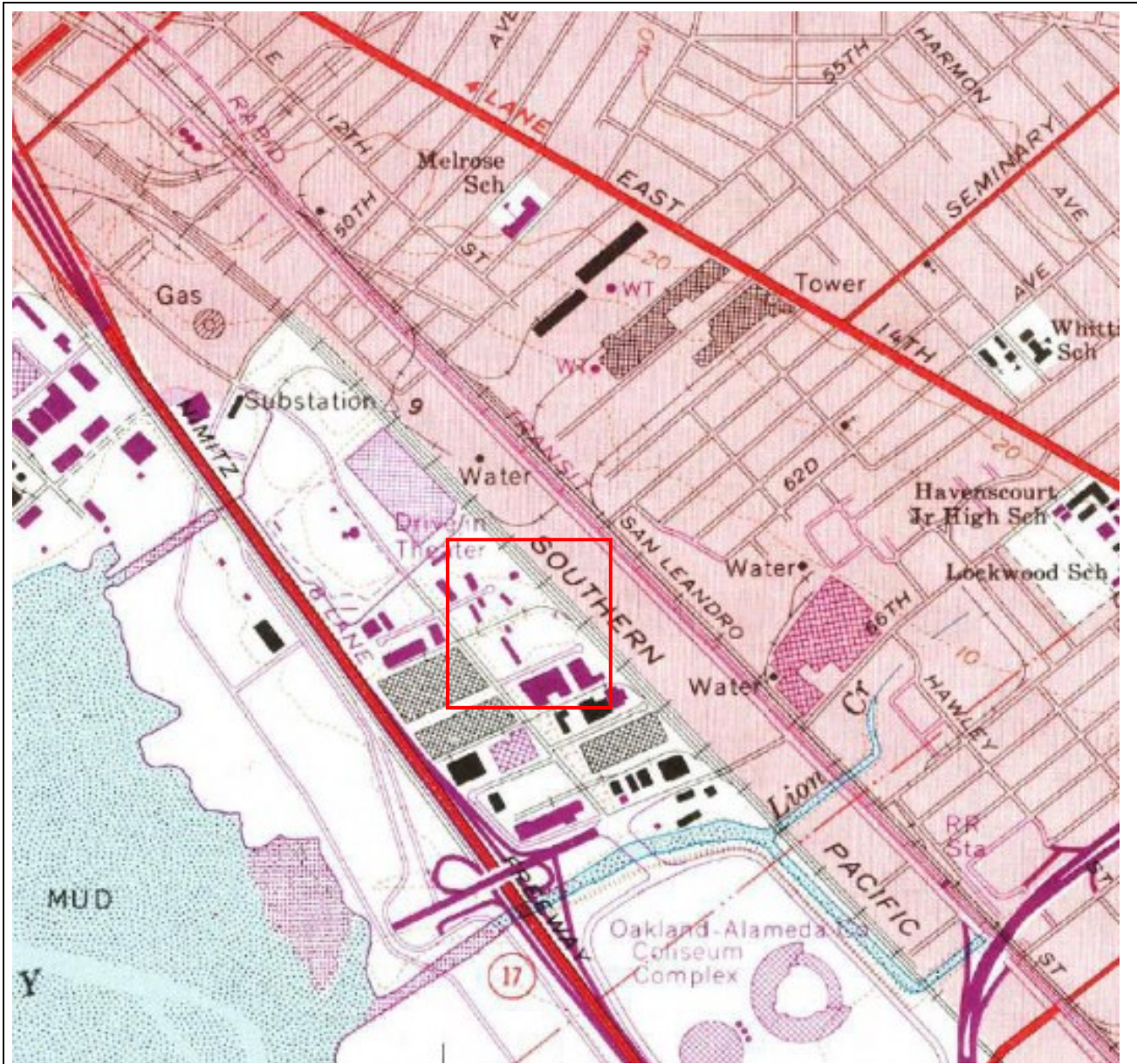


Historical Topographic Map

Site:
745 Kevin Ct.
Oakland, CA 94621

Date:	1980
Quad:	Oakland East
Series:	7.5'
Original Scale:	1:24,000
Contour Intervals:	20'

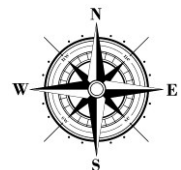




Historical Topographic Map

Site:
745 Kevin Ct.
Oakland, CA 94621

Date:	1975
Quad:	Oakland East
Series:	7.5'
Original Scale:	1:24,000
Contour Intervals:	20'

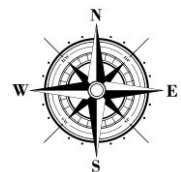


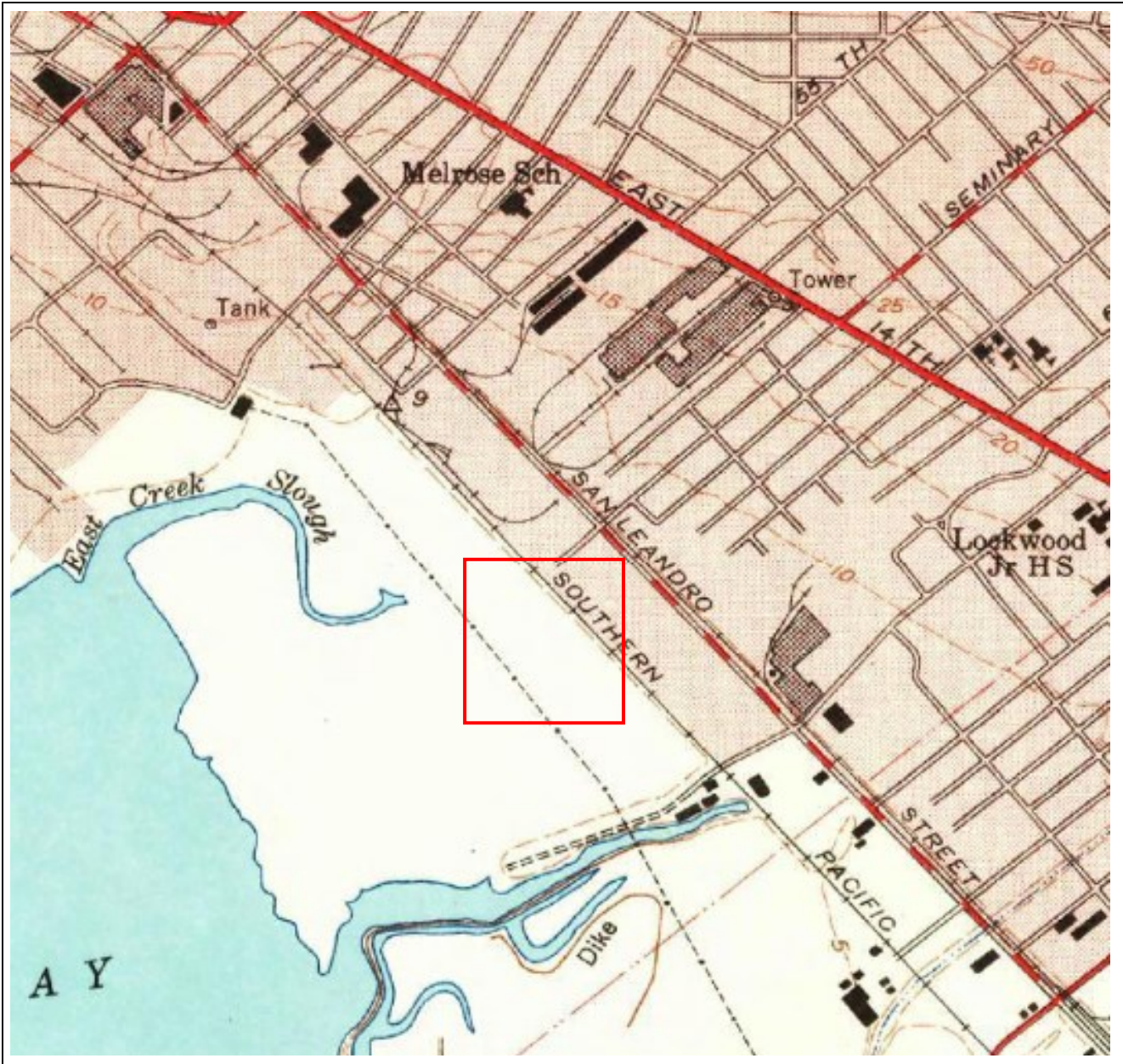


Historical Topographic Map

Site:
745 Kevin Ct.
Oakland, CA 94621

Date:	1969
Quad:	Oakland East
Series:	7.5'
Original Scale:	1:24,000
Contour Intervals:	20'

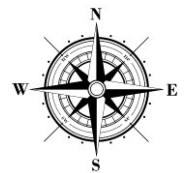


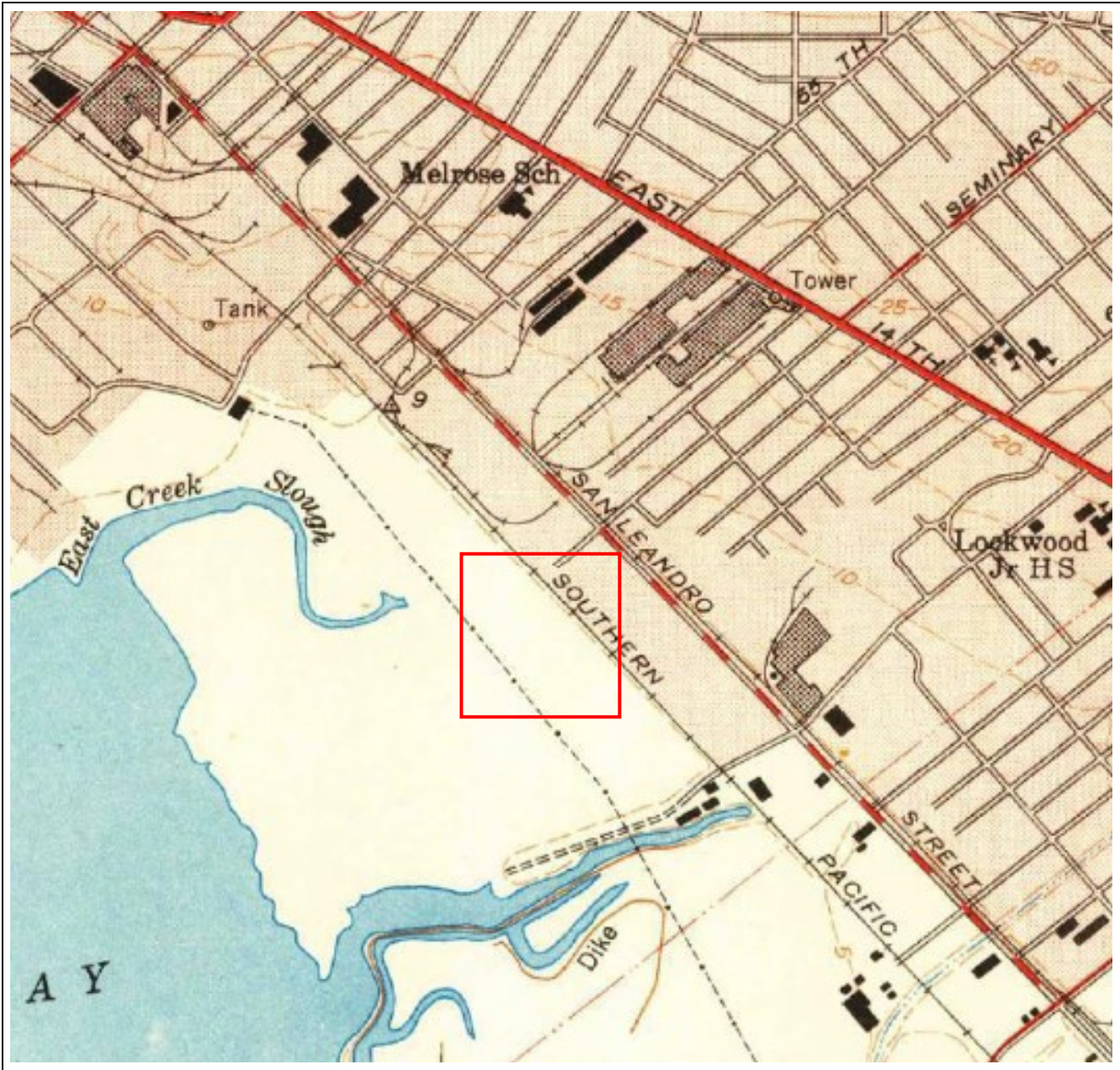


Historical Topographic Map

Site:
745 Kevin Ct.
Oakland, CA 94621

Date:	1958
Quad:	Oakland East
Series:	7.5'
Original Scale:	1:24,000
Contour Intervals:	20'

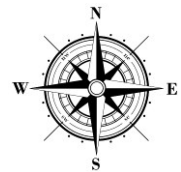




Historical Topographic Map

Site:
745 Kevin Ct.
Oakland, CA 94621

Date:	1949
Quad:	Oakland East
Series:	7.5'
Original Scale:	1:24,000
Contour Intervals:	20'



APPENDIX I
CITY DIRECTORY RESEARCH

City Directory Research

REPORT RESULTS



Report Results for:

Kasey Cordoza
ERAS Environmental, Inc.
1533 B Street
Hayward, CA 94541
2104647444 CDAC
September 18, 2014

Subject Site:

Clients Project #: **14205**
Address: **745 Kevin Ct.**
City, State Zip: **Oakland, CA 94621**

ERS Order #:

2104647444 CDAC

Prepared For:

Name: Kasey Cordoza
Company: ERAS Environmental, Inc.
Address: 1533 B Street
City, State Zip: Hayward, CA 94541

Date:

September 18, 2014

Enclosed are the results of our:

[City Directory Research](#)

Thank you for selecting **Environmental Record Search!**

The attached image files represent the findings of our research of the subject site and immediate adjacent sites.

Streets Researched: 745 Kevin Ct. (Subject Site)

Years researched which did cover your site or adjacent sites:

1965	1970	1975	1980	1985
1990	2000	2005		

Years researched which did NOT cover your site or adjacent sites:

1960				

ERS's research has been limited to the information presented in the reviewed city directories only. All terms, conditions, and limitations normally associated with work contracted by **ERS** and presented or associated with the city directories are in effect at all times. This letter summary, all its information, and content have been derived from and rely upon the reviewed city directories. **ERS's** research has only been based on these books; **ERS** did not perform any type of independent investigation of any type, including as to the accuracy and/or completeness of the information derived or otherwise obtained from the secondary source or sources.

THE HAINES COMPANY DIRECTORY

OAKLAND		KEYSTONE BLVD		KEYSTONE BLVD	
KEY	OWNER	KEY	OWNER	KEY	OWNER
10	DANIELSEN John	2742	SINGH Tara	X	NEVIN AV
11	JORGENSEN Doris	2743	JIMENEZ Gloria	X	RODGERS William
12	LEWIS William	2744	RUIZ Jose	X	COLBERT Christine
13	LOWERY Daniel	2745	PHAM Kim	X	HERRBY Jeff
14	LOWERY Daniel	2746	XXXX	X	ALLEN Ernan
15	WATERS Sandra	2747	XXXX	X	CARSON Ahrad
16	WATERS Sandra	2748	XXXX	X	CLINTHORN James
17	WATERS Sandra	2749	XXXX	X	CLINTHORN James
18	WATERS Sandra	2750	XXXX	X	CLINTHORN James
19	WATERS Sandra	2751	XXXX	X	CLINTHORN James
20	WATERS Sandra	2752	XXXX	X	CLINTHORN James
21	WATERS Sandra	2753	XXXX	X	CLINTHORN James
22	WATERS Sandra	2754	XXXX	X	CLINTHORN James
23	WATERS Sandra	2755	XXXX	X	CLINTHORN James
24	WATERS Sandra	2756	XXXX	X	CLINTHORN James
25	WATERS Sandra	2757	XXXX	X	CLINTHORN James
26	WATERS Sandra	2758	XXXX	X	CLINTHORN James
27	WATERS Sandra	2759	XXXX	X	CLINTHORN James
28	WATERS Sandra	2760	XXXX	X	CLINTHORN James
29	WATERS Sandra	2761	XXXX	X	CLINTHORN James
30	WATERS Sandra	2762	XXXX	X	CLINTHORN James
31	WATERS Sandra	2763	XXXX	X	CLINTHORN James
32	WATERS Sandra	2764	XXXX	X	CLINTHORN James
33	WATERS Sandra	2765	XXXX	X	CLINTHORN James
34	WATERS Sandra	2766	XXXX	X	CLINTHORN James
35	WATERS Sandra	2767	XXXX	X	CLINTHORN James
36	WATERS Sandra	2768	XXXX	X	CLINTHORN James
37	WATERS Sandra	2769	XXXX	X	CLINTHORN James
38	WATERS Sandra	2770	XXXX	X	CLINTHORN James
39	WATERS Sandra	2771	XXXX	X	CLINTHORN James
40	WATERS Sandra	2772	XXXX	X	CLINTHORN James
41	WATERS Sandra	2773	XXXX	X	CLINTHORN James
42	WATERS Sandra	2774	XXXX	X	CLINTHORN James
43	WATERS Sandra	2775	XXXX	X	CLINTHORN James
44	WATERS Sandra	2776	XXXX	X	CLINTHORN James
45	WATERS Sandra	2777	XXXX	X	CLINTHORN James
46	WATERS Sandra	2778	XXXX	X	CLINTHORN James
47	WATERS Sandra	2779	XXXX	X	CLINTHORN James
48	WATERS Sandra	2780	XXXX	X	CLINTHORN James
49	WATERS Sandra	2781	XXXX	X	CLINTHORN James
50	WATERS Sandra	2782	XXXX	X	CLINTHORN James
51	WATERS Sandra	2783	XXXX	X	CLINTHORN James
52	WATERS Sandra	2784	XXXX	X	CLINTHORN James
53	WATERS Sandra	2785	XXXX	X	CLINTHORN James
54	WATERS Sandra	2786	XXXX	X	CLINTHORN James
55	WATERS Sandra	2787	XXXX	X	CLINTHORN James
56	WATERS Sandra	2788	XXXX	X	CLINTHORN James
57	WATERS Sandra	2789	XXXX	X	CLINTHORN James
58	WATERS Sandra	2790	XXXX	X	CLINTHORN James
59	WATERS Sandra	2791	XXXX	X	CLINTHORN James
60	WATERS Sandra	2792	XXXX	X	CLINTHORN James
61	WATERS Sandra	2793	XXXX	X	CLINTHORN James
62	WATERS Sandra	2794	XXXX	X	CLINTHORN James
63	WATERS Sandra	2795	XXXX	X	CLINTHORN James
64	WATERS Sandra	2796	XXXX	X	CLINTHORN James
65	WATERS Sandra	2797	XXXX	X	CLINTHORN James
66	WATERS Sandra	2798	XXXX	X	CLINTHORN James
67	WATERS Sandra	2799	XXXX	X	CLINTHORN James
68	WATERS Sandra	2800	XXXX	X	CLINTHORN James
69	WATERS Sandra	2801	XXXX	X	CLINTHORN James
70	WATERS Sandra	2802	XXXX	X	CLINTHORN James
71	WATERS Sandra	2803	XXXX	X	CLINTHORN James
72	WATERS Sandra	2804	XXXX	X	CLINTHORN James
73	WATERS Sandra	2805	XXXX	X	CLINTHORN James
74	WATERS Sandra	2806	XXXX	X	CLINTHORN James
75	WATERS Sandra	2807	XXXX	X	CLINTHORN James
76	WATERS Sandra	2808	XXXX	X	CLINTHORN James
77	WATERS Sandra	2809	XXXX	X	CLINTHORN James
78	WATERS Sandra	2810	XXXX	X	CLINTHORN James
79	WATERS Sandra	2811	XXXX	X	CLINTHORN James
80	WATERS Sandra	2812	XXXX	X	CLINTHORN James
81	WATERS Sandra	2813	XXXX	X	CLINTHORN James
82	WATERS Sandra	2814	XXXX	X	CLINTHORN James
83	WATERS Sandra	2815	XXXX	X	CLINTHORN James
84	WATERS Sandra	2816	XXXX	X	CLINTHORN James
85	WATERS Sandra	2817	XXXX	X	CLINTHORN James
86	WATERS Sandra	2818	XXXX	X	CLINTHORN James
87	WATERS Sandra	2819	XXXX	X	CLINTHORN James
88	WATERS Sandra	2820	XXXX	X	CLINTHORN James
89	WATERS Sandra	2821	XXXX	X	CLINTHORN James
90	WATERS Sandra	2822	XXXX	X	CLINTHORN James
91	WATERS Sandra	2823	XXXX	X	CLINTHORN James
92	WATERS Sandra	2824	XXXX	X	CLINTHORN James
93	WATERS Sandra	2825	XXXX	X	CLINTHORN James
94	WATERS Sandra	2826	XXXX	X	CLINTHORN James
95	WATERS Sandra	2827	XXXX	X	CLINTHORN James
96	WATERS Sandra	2828	XXXX	X	CLINTHORN James
97	WATERS Sandra	2829	XXXX	X	CLINTHORN James
98	WATERS Sandra	2830	XXXX	X	CLINTHORN James
99	WATERS Sandra	2831	XXXX	X	CLINTHORN James
100	WATERS Sandra	2832	XXXX	X	CLINTHORN James

THIS PAGE CONTAINS LISTINGS SORTED BY STREET NAME

KANSAS (CONT'D)

94619 482-9403
3623 Miley Plun 482-9403
3627 Baxter L Mrs 530-1080
4301 Drew Alvin 530-3215

KAPHAN AV

94619 530-5783
4618 Shora Jozef 482-1243
4621 David Allan 482-3992
IMAGE SERVICES 531-5914
4630 Elberta 531-6046
4635 Taylor A M 531-6059
4636 Conroy R Lyn 482-5561
4639 Karen Jeffrey 531-4698
4642 Haring Lee 482-5211
4701 Baptiste Kevin & Byron

KEARNEY AV

94602 482-4581
6016 McCawley K L 482-4581
5033 Swartz Roy 531-7475
5055 Rogers James 531-7475
5064 Friar Robt E 530-4381
5070 Sakuma Tsutomu 531-4040
5071 Myhalbe Jorgen 531-4040

KEITH AV

94618 547-1606
9469 O'Neill Jas 428-1474
3673 Crayne Bruce A Li Col & Ams F 654-3550
6489 Ward Chris 654-4003
6497 Dorothy D 654-4003
5710 Lane Donald F 654-4003
5715 Bruce Robert 652-0101
5727 Dwyer Dan & Nadine 652-0101
5811 Patchen Robt 654-6590
5825 Sheehan Paul 654-6590

KELLER AV

94605 569-3080
3703 Markus Terri & Willie 569-3080
3709 Vinyard R 538-3840
3711 Thornton James 538-3840
3722 Altesen John M 538-1853
3730 Ron Kravn & Karen 538-1853
3741 Osborn James T Jr 569-3547
3749 Hudson Jack & Evelyn 569-3547

KELTON CT

94611 655-4026
1 Corvay Terry 655-4026
1 VanCamp R E 655-0779
1 Building Drady 654-2441
16 Walle Bradley J 426-2925
11 Echaniz Thomas 658-4399
20 Rosenberg J 426-1314
20 Gray Omar 426-0723
26 Curran E J 653-6105
27 Anita Daniela 658-8405
26 Anderson Richard Carl 658-9556
27 Woodell J 653-8216
34 Coniller H 658-2641
31 Markovic David & Alva 653-3592
44 Myer J J 653-1154
48 Berthelot J R 652-9928
50 Walt Ronald 652-9901
50 Geth Lily 652-7090
56 Marr J M 547-4786
56 Harris William M 547-5414
56 Young C E 426-0905
74 Jack Renee S 652-2930
78 San Bernardino Fred 652-1325
78 Walteat S 658-1930
78 Gray Richard 652-7370
84 Bron Clemens 652-7370
85 Clair Wm 653-3291
86 Key Kurt 658-8166
86 Scott Steven 655-5304
86 Fiedler H 653-5583
88 Tom Leonard 654-6425
88 Lund Ralph K 652-9985
88 Knopka Henry H 652-4885
88 Brom M E 652-3571
89 Mc KELTON COURT 652-3571
100 Willie Harold 654-3753
100 Zibnisch Jack 652-1122
10M Aylesworth Sheri 547-0842

KEMPTON WY

94611 763-5014
3239 763-5014
13 Groszky V 465-4576
3240 Steele J J 465-4576
3241 Brooks M 465-4576
3270 Cronk John F 763-2575
3271 Tomita Toyoji 465-9131
3272 Otsuka Makoto 393-8936
3273
2 Chesse Damon 834-0190
3 Rodriguez Maricela 836-2347
4 Latorra Peter 839-6958
300
109 Frazier-Hill Brenda 839-2666
109 Wilburn W E 832-7874
108 Keith B 832-7874
108 Owens C 832-7874
111 Jackson C 832-0190
205 Wilson Marta 763-5373
301 Ross Alan 763-5043
311 Rogers Ken 834-6276
301
204 Brown Robt 763-8036
324 Lohan Harold 763-8036
3333 Michaels Gregory 465-2520
3333 Michaels Jas E 832-1796
3271
1 Fields Roy L 658-5954
KEMPTON WY 94611
3505 CHANG CHING INSTITUTE 547-3715
3904 4 Ward Scott 655-4326

KEMPTON WY (CONT'D)

3505 (Cont'd)
-6 Berkenkamp A 655-1374
3508 Metz Michael 655-1490
3514 Battaglia Virginia Mrs 652-3742
3523 Rodriguez Anselmo 655-1720
3527
-4 Jackson Terri & Theo 658-5975
3538 Ludwig John & Ceyle 655-9026
3539 Mumford Lloyd Jr 652-7961
3556 Connelly Jack 654-1973
3565 Kissing Esther 658-0170

KENMORE AV

94610 893-4969
501 Forster John 452-4362
511 Ward Wm 832-7111
539 Carlson R H 452-2916
540 Nicholson B 763-2208
559 Rogers Chas 451-1478
564 Lennon James 839-9981
560 HATHLON David W 838-3646
568 Rose Joshua R 465-7462
572 Ko Tim S 452-3660
576 Gates Eddie 836-3994
593 Rand J C 893-7754
594 Forbes S 465-1452
595 Stephen J 838-2648
599 Lew Glenn 893-4039

KENNEDY

94606 436-5133
333 Metal Magic 436-5133
333 Tom Don 436-5133
333 MASTERCRAFT MARINE 533-8700
333 SEA-POWER MARINE 533-9290
333 CONCRETE MARINE 533-9290
401 RIGHT-AWAY REDY MIX 536-1900
655 EMPIRE PAPER CORP 534-1941
701 COMET 534-1941
701 QUALITY 261-4740
718 CONTINENTAL PACIFIC 261-4267
718 WEST COAST CONSTRUCTION 436-7345
718 CANVASYTH 532-9203
727 EMERY WAREHOUSE COMPANY 261-0640
727 LAIRD'S STATIONERY 534-8320
800 HLT GRAPHIC ARTS INC HLT VISUAL 533-5522
804 BOYLE SAILMAKERS 533-5000
807 Reposa W J 532-7288
848 SHEFFIELD LIFT TRUCKS 534-3911
955 KALPATRICK'S BAKERIES 436-5390

KENWYN RD

94610 465-1082
561 Lee Hong 893-7378
567 Pohlman Andrew A 834-5201
577 John Alexandra 451-8101
587 JOSEPH CHINABERG DC 451-8101
590 Egger E H J 452-1039
609 KOUTCHES ELI 452-1039
650 Arque Dennis & Katie 835-5970
654 KRAMER JOHN TEL 893-8080
655 RETAIL CONCEPTS INC 893-8080

KERRIGAN DR

94605 638-7166
11101 Isabelle Rosella 638-7166
11101 Isabelle Charles 638-7267
INSURANCE 652-1159
11110 THOMAS WALTER & CO 569-8683
11133 Rose Mini 569-8683
11180 Rand William 569-6444
11233 Uchiyama H 638-7837
11235 Barnes Kenneth V 568-1293
11265 Cameron John Ted 569-4000
11300 Sereda Robt E 569-4000

KERWIN AV

94603 648-0533
108 Anderson Theodore S 648-0533
117 Smart Richard 652-7390
156 Williams Lucretia 638-4216
164 Hughes A J 653-4213
164 Hughes A J 639-7051
172 Hurst Myrlis 569-7324
200 Williams Keary 638-6869
218 Clover Charlie L 562-3718
242 Wilson Owen 652-3718

KESWICK CT

94611 530-2892
32 Wood Jas R 530-2892
66 Greenes Robt & Genny 653-0831

KEVIN CT

94621 430-2800
700 HUNTINGTON LABORATORIES BAY AREA 430-2800
711 TRANSPORT REFRIGERATION SERVICE & EQUIPMENT 569-5391
711 GREGORY TRUCK BODY CO 635-7171
711 CENTER TRUCK BODY 635-8720
711 CALIFORNIA TRUCK 635-8720
711 LUBRICATION SERVICES 652-8940
711 DODGE INDUSTRIES 632-8975
717 BEST ROOMS FACILITIES 636-0203
724 ART SIGN CO THE 632-3353
724 SIGNS ETC 632-3353
733 DAY SIGN CO 653-1111
TRANSPORTATION INC 653-1111
740 STAR ROOFING CO INC 569-8990
744 LANE F & SON 569-8990
745 ELLIOTT AND ELLIOTT ROOFING CO 534-3800
750 BRANSHEN INC 638-6455
754 SHERWIN-WILLIAMS CO 632-9615

KEY CT

94605 635-5244
1 B'S/D DAYCARE CENTER 635-5244
16 Ferguson Michael Jas 635-7116
24 Hale Thaddeus 568-4382

KIMBERLY CT

94611 531-8066
15 Van Waynen Martins 531-8066
20 Spander Jerry 531-2509
20 Spander Elizabeth 531-8066
29 Toms Melissa 530-1868

KIMBERLIN HEIGHTS DR

94619 530-6100
11 Castillo Jose S 530-6100
25 Poole Vernon F 531-6680
25 Poole Vernon F 531-9662
39 Anagnost Jas 531-9281
45 Canham John S 530-9218
57 Matthews Chas R 531-9281
123 Prouty Roger J 531-9482
145 Hayslett Geo A 531-9482
ASSN NORTHERN CALIF 531-1288
171 Melcher John 531-8362
185 Dowd Ethel C 531-1070
191 Johnson Gerald 530-4069
210 Schwartzman William S 531-9588
221 Ozawa Isobe 531-9588
221 Mel Kenneth 531-9588
224 Sweetman Beryl E 531-0180
221 Andrews Leocela 531-0377
221 Andrews Leocela 531-0377

KING

94606 532-2934
901 CALIFORNIA PREFACE & BUILDING SYSTEMS INC 532-2934
909 STEWARD COMPANY THE 536-2424
KINGSLAND AV 94601 532-7967
2416 Kaufman Jacquelyn 532-7967
KINGSLAND AV 94619 2600 Dietz Andy 533-0349
2600 Lewis William 533-0349
2624
4 Fox Nathaniel 532-5313
2626 BOB THRIFT SHOP DISABLED VETS 532-6746
DEALIES 532-4747
2630 WHITE HOUSE MKT 532-4747
2637 Jones Timmons Mrs 533-9951
2730 Murray Carl O 536-5498
2754 Tourkov Bob 532-2323
2754 Healy Daniel 532-8821
2800 Murray Carl O 536-5498
2826 Hohenstein Jos Jr 534-0066
2828 ROOMMATE W JR 436-9030
2824 Taylor Bruce L 533-9499
2825 Union Bruce L 261-5725
2901 Rocha Raul 536-1216
2900 Silva Jim 536-2428
2901 Curry Arthur G 533-0409
2910 McCann George 533-0409
3007 Logwood Harold & Willa 536-0927
3018 Sinclair Charles 534-1718
3021 Bozas Regina 261-1425
3100 Felt Bruce D 261-4293
3107 DeLackey Steve 532-7278
3115 Gills M 534-2434
3123 Bates J P 532-7278
3142 Harris Lucy 534-6437
3154 Reed Alvin & Genevieve 436-7413
3154 Taylor Bruce L 533-2880
3157 Abbott W H 261-1993
3175 Blair M J 535-1815
3223 Addison Marie 534-2000
3300 Sobel Stuart 534-6004
3300 Roxborough H 536-4002
3301 Jaramilla Carla & David 534-6201
3311 Davis C E 532-8202
3425 VICTORIAN RENOVATORS 533-2385

KINGSLAND PL

94619 436-7660
24 Morgan Rigal C 436-7660

KINGSLEY

94610 531-7362
3612 Vuong Quang Quoc 531-7362
3615 Nguyen The Lan 482-2544
3618 Nguyen The Lan 482-2544
3619 Luva Anamaris 530-5809
3634
-2 Tedesco Michael 530-5483
-8 Freedman Bruce J 530-5484

KINGSLEY CIR

94605 652-2209
5737 Picco M 652-2209
5742 Fox D H 638-8846
5750 Greenwood Vm 569-3823
5805 Harbut Henry L 562-1905
5817 Gant Walker 562-3359
5829 Davis Douglas 632-7175
5835 Ramirez Ricardo Rev & Carmen 638-6611

KINGSTON AV

94671 652-4096
757 Cahill C 652-4096
758
-104 Leslie C 653-7656
-104 Rothblatt Karen 601-5253
-108 Kimura Walter H 654-8208
-203 Lederman J 656-1602
-207 Cattolica S A 652-1908
-208 Haley-Giorgi Catherine 652-0368
-301 Collins Chris 658-0632
-304 Finkelstein Fred 652-9926
-306 Jevier Clara 652-9926
-401 Evans Myra H 652-2443
-401 Adam M 653-2468
761
-2 Loophole J Cheevers 654-3066
-4 Sottile Frank Jr 654-3357
764
-2 Gardner L 247-0346
-7 Hasegawa Reiko 652-1110
-10 Ecker James R 652-1174
766 Fredericks Jorgen 655-0692
-A McLaughlin Thos P 654-4277
770
-105 Fredricks Eva 654-4501
-205 Barr D J 654-5434
-205 Turner G 654-5434
-208 Simonsler Hemo 652-3653
-304 Lucas M 652-3928
-304 Lucas M 547-8261
-306 Dolan Brian P 652-2952
-307 Christoffersen Bettina 652-2952

KINGSTON AV (CONT'D)

94611 547-6394
770 (Cont'd)
-309 Moter Andrew 547-6394
771
-102 Rosen Bernard & Ruth Charyn 653-2051
-103 Polley Penny 654-2764
-105 White Walter 654-2764
-108 Dum Vincent L 547-5878
-207 O'Heron Steven 654-3776
-301 Menapour Monir 654-4603
-308 Armstrong Thomas 655-4621
-405 Hendrickson Bert 652-6906
-407 Barnett David S 654-2340
772
-102 Bakke Albert A 654-0670
-103 Tsuzuki Satoru 658-6455
-104 Siharath Kimmakone 655-3851
-105 Etzard E 653-3899
+ 301 Afewerki Amsale 655-5348
773
-1 Farrell Ronald L 547-4110
-6 Richter Sarah 653-1657
-7 Moshinsky Thomas J 653-7992
-10 Calderwood John 655-3695
-12 Prescott Sherry J 547-7375
-13 Kirsch Matthias 658-4962
774
-3 Zukas Tim 653-4585
-8 Rim John 655-6542
-9 Ward Greg 658-6711
-11 River Brad 655-6991
+ 15 Harris Clifford 653-1214
781 Trahan Judy M 654-6027
791
-101 Theil Oliver 652-1107
-203 Sankofa James M 655-0663
-204 Elliott Nancy 654-8522
-301 Endick Barry N 654-8646
-304 Fournier Robert 547-6065
-401 Baxter L 655-0459
833
-4 Ferrario Jean M 482-9484
-8 Jaffe B 655-2273
-C Johnston Jerry 654-2474
834 Maimonhardt Joanne & Bill 655-7055
843 CLEMORENT PRODUCTION GROUP THE 653-3550
843 Maimonhardt Joanne & Bill 655-7055
849 James Edward 653-5534

KIRKHAM

94607 836-4000
500 AMERICAN AMBUVAN SERVICE INC 465-7208
500 TOMMY'S BODY SHOP 763-8792
500 KILPATRICK TRUCK REPAIR 839-7838
1019 Armstrong Freddie 893-1735
23 Bullard Raymond 644-0535
30 Moran Gerald T 530-9342
32 Lunge Fred 531-0910
38 Sullivan George 482-5343
41 Sullivan George & Sandra 482-4926
48 PISANO CALIFORNIA VALLEY 530-3516

KIRKHAM CT

94607 836-4000
808 Robinson Georgia 836-4000
809 James Winston 634-7863
810
807 Robinson Arthel L 632-6273
802 Singleton Edna S 465-5289
825 Lewis Lavinia 451-4610
826 Smith Emma 653-4987
851 Green Clara 836-1015
908 Miller Ardell 272-9720
927 Lillian Marie 639-7838
931 Jackson Mattie 444-4036
932 Hines Laureen 763-0580
939 Battles Annie Mrs 836-2602
1010 Knight Willie 893-5810
1011
-4 Davis Olav M 836-2209
1026 Roth Ty 839-6910
1130 Truong Hung Thanh 444-0535
1123 Mitchell Tonia 444-1050
1130 Truong Hung Thanh 444-0535

KIRKLAND CT

94605 568-8831
1 Rodus Victoria M 568-8831
10 Johnson S R 632-8445

KITCHENER CT

94602 531-3374
2833 Ryder Thos 531-3374
2841 Wilburn Ben T 531-3025

KITTY LN

94614 430-0806
9803 G M ASSOCIATES INC 430-0806
9809 YERBA PRIMA BOTANICALS 632-7477
9820 RYAN HERCO PRODUCTS 633-1141
9824 BEYON CONTAINER TRANSPORT INC 430-8440
9824 BEYON CONTAINER TRANSPORT INC 430-8440
9824 BEYON CONTAINER TRANSPORT INC 430-8440
9824 BEYON CONTAINER TRANSPORT INC 430-8440
9835 ELECTRICAL SERVICES 630-0399
9840 BANK PLANNING ASSOCIATES 562-5800
9845 UTHER BROTHERS COFFEE COMPANY 569-1685
9845 UTECH IMPORTS 569-0280
9849 DEAN X RAY INC 569-5695
9850 DEAN X RAY INC COMMUNICATIONS ENGINEERING 639-7441

KIWANIS

94602 482-3836
3357 McCool Lynn 482-3836
3360 Clausen A B 530-0249
3369
-LOWR Salomites C 531-9925
3372 Klein C W Mrs 531-2176
3375 Samaras Stephen 531-3885
3381 Oliveira S N 531-2423

KLAMATH

94602 530-1111
3525 Jones Douglas 530-1111
3545 Viduane Eugene 530-3396
3590 Viviano W 482-4326
3609 Hughes Diane 531-2716
3616 Renaux Kevin 531-2327
3627 Sotter John 482-1534

KNIGHT

94603 562-7218
10323 Rice Johnnie 562-7218
10340 Napier Lou G 638-4829

KNOLL AV

94619 531-8034
4200 Hoch Walter G 531-8034
4225 Bishop Irene M 531-2232
4205 Kane Nancy 482-4230
4210 Beazell George A Jr 530-4031
4211 Kemney J T 531-8291
4221 Fagin Jas R 531-1441
4222 Hansen L A 531-8222
4235 Bynum Linwood & Adell 531-2232
4238 Park Nam Sun 531-2232
4239 Jones 531-2232
4246 Koufoufias K C 530-2888
4250 CORSI ALDO 531-9075
CONSTRUCTION 482-2202
4263 Sanford John 482-3008
4264 Green Jason Robert 482-3008
4269 Rafalaf Charles & Nancy 482-5936
4275 GARD PLASTERING 531-7485
4281 Shea Geo H 531-0794
KNOLL RIDGE WY 94619 531-9561
10 Currie Thomas 531-9561
36 Goodroe H W 530-9361
50 PERLLE LEONARD R 530-9361
KNOWLAND AV 94619 534-9412
3118 So Gala 534-9412
3124 Johnson 534-9412
3143 Lawrence Dorothy P 533-0987
3152 Gater Donald E 261-1761
3200 Cadman 533-3963
3201 Reynolds B 533-3963
3216 McMillen Carl 534-9237
3247 Purcell Kevin S 534-8925
3261 Wesley Leeds S 261-7644
3267 Johnson 534-9412

KOFORD RD

94603 636-1002
9818 Harris Earl 636-1002
9819 Harris Earl 636-1002
9848 Jackson Andre 568-1735
9848 Jackson Elda 569-3000
9849 COLLEEN GARDEN COMMUNITY CENTER 568-9701
9866 Jackson Andrew 638-8303
9881 Harris Lauren L 632-7078
9884 Ross Robt L 632-8347
9890 Johnnie 569-1470
9895 Wilce Mary Louise 662-6677

KRAUSE AV

94605 632-1720
6901 Smith Arthia 632-1720
6904 Jasmin Retha 569-2348
6927 Carter Lawrence 635-3268
6949 HILLMAN'S GUEST HOME 568-9676
6953 Dillard Gary 638-8014
6954 Johnson 658-7253
7019 Ferrell Jas W 568-2214
7220 OAKLAND PUBLIC SCHOOLS 568-2523
7227 Turner Ella D 568-2226
7231 Smith Emma 653-4987
7314 Williams Theodore R 632-1606
7314 Williams Theodore R 658-9676
7321 Mittelman Charles 635-5731
7402 Carl Darran 636-1867
7420 Niles Sarah 568-4737
7426 Araujo Coronado 658-7527
7512 Thomas Gertrude 568-1668
7523 Meigs Ben T 635-4635
7600 Leon Ray 430-9239
7600 Leon Claudel 658-4773
7608 McLeod Ethel 632-6009
7616 Lew Wood 569-8658
7624 Shelton Maurine 638-0110
7701 OAKLAND CITY OF 636-0138

KROHN LN

94611 339-9147
8 Dolven M 339-9147
30 Brehl Ralph C Jr 339-0669
35 Phillips H P 339-1804

KUHNE AV

94605 632-8963
4068 Anderson Alden G 632-8963
4075 Gee J 632-7906
4080 Beth Miller A 638-7308
4120 Kreplin Wm A 635-5126
4126 Graham Stephanie 568-4494

LA CRESTA AV

94602 531-2467
3808 Peters David E 531-2467
3808 Peters J C 531-3193
3821 Leonard Frank B G 430-4997
3825 Mah G K 530

<p>KEARNEY AV (CONT'D) 94602</p> <p>3312 Maritza Nicholas J. 531-9379 3314 Joe Davis 482-5222 3315 Debbie B. 531-9046 3316 Dan R. 531-0430 3317 Michael J. 531-0697 3318 Douglas J. 530-2984</p> <p>94618</p> <p>3319 Lynn Wimmer's Crafts 658-2825 3320 Dennis M. 482-1474 3321 Cyster Bruce A Lt Col 654-3550 3322 Anna R. 658-5904 3323 Wulfer C. 654-6675</p> <p>3324 653-7884 3325 655-7938 3326 658-0905 3327 655-2894 3328 658-4588 3329 652-4931 3330 658-9627 3331 655-0805 3332 652-5739 3333 655-1573 3334 655-7938 3335 653-8178 3336 658-6590 3337 652-6891 3338 655-2825 3339 655-5768 3340 658-4824 3341 658-4588 3342 658-3814 3343 658-1039 3344 653-2677 3345 658-2577 3346 658-2577 3347 658-2577 3348 658-2577 3349 658-2577 3350 658-2577 3351 658-2577 3352 658-2577 3353 658-2577 3354 658-2577 3355 658-2577 3356 658-2577 3357 658-2577 3358 658-2577 3359 658-2577 3360 658-2577</p>	<p>94611</p> <p>3270 Cross John 763-2527 3271 Tomita Paul 493-2272 3272 Corigan Air 893-5200 3273 Esuka Makoto 893-6936 3274 Atkins David W Rev & Sherry 465-4320</p> <p>3287 835-9231 3288 Vonhand Janet & Lewis 835-2684 3289 834-1541 3300 Cadnet Property Management 639-6686</p> <p>3301 101 Webb Rosalyn 836-2910 3302 104 Dumber E 451-5594 3303 105 Zellner M 763-1055 3304 107 Taylor Brian Tony 832-4771 3305 108 Douglas Stanley & Lillian 839-4972 3306 109 Tolley Brenda 832-5698 3307 1101 Epps Robt 763-9455 3308 202 Countee Clifton Mrs 832-6623 3309 206 Kingdon Lloyd L 763-5385 3310 302 Tre's International Enterprise 444-3055 3311 305 Hibbit Wanda 839-1175 3312 306 Martin Jerald R 832-3829 3313 310 Tralano Robt 839-8129 3314 311 Rogers Ken 834-6276 3315 402 444-1563 3316 3301 Fietz J 444-2536 3317 3309 Wruck R E 832-2815 3318 141 465-0542 3319 101 Williams L 834-4190 3320 102 652-5337 3321 104 Vinson Elizabeth 839-0249 3322 201 Hag Frank 444-2244 3323 202 Thompson Doris 652-1963 3324 204 Brown Robt 763-8036 3325 324 Labin Harold 452-0924 3326 327 Chan Russell J 652-1796 3327 3333 Mulholland J E 832-1796 3328 3311 Burrey Robt 547-4067 3329 3314 Battaglia Virginia Mrs 652-7142 3330 3526 Bidou Louis 652-3719 3331 1 Fields Roy L 658-0594 3332 3544 Larry Will J 653-2376 3333 3559 Paul Alice Edith 655-2532</p>	<p>94610</p> <p>587 Asseltine W D 531-2639 600 Eggert E J 451-5339 609 Escobedo Robt H 452-1993 609 Esken Donald 465-0539 618 Mierczynski R 832-3352 618 Sherrill C R 444-2655 630 Ellis Frank 836-4491 631 Isaacs C J 832-3537 650 Mills Wm Sr MD 451-5653</p> <p>KERRIGAN DR 94605</p> <p>11011 Asbelle Rosella 638-7166 11101 A Schell Charles Insurance 638-1767 11110 Henderson Construction Co 653-7261 11118 Armandariz A M 562-4010 11121 Park Edw 652-5711 11133 Rose Wm 569-8683 11200 Fawcett Floyd L 569-1000 11233 Uchiyama Yuri 569-1599 11233 Uchiyama R S 638-7837 11252 Barnes Kenneth V 568-1293 11263 Crosby John Ted 568-8448 11300 Sereda Robt E 569-4000</p> <p>KERWIN AV 94603</p> <p>101 McElvaine Henry 568-0533 108 Anderson Theodore R 638-5716 132 Stone Betty 632-5662 141 Grant A 638-0314 145 Williams J & Angel 634-1378 153 Smith Sami A 632-4212 164 Hughes J A 632-4813 165 632-4813 172 Watkins Bruce 652-8012 180 Williams Willie J 632-9355 180 Williams Sharon 652-6756 215 Glover Charles L 569-3445 231 Jefferson Ross 569-0174 242 Wilson C 567-7899</p> <p>KESWICK CT 94611</p> <p>32 Wood Jas R 530-2992 33 Zeltin Jas & Carol Frisch 482-5328 66 Voss Steven W 530-4730</p> <p>KEVIN CT 94621</p> <p>700 Veronica Foods Company 562-4633 717 Gregory Truck Body Co 632-7171 717 Porta Paul 652-0310 724 Henry W Co The 638-8889 732 Western Union 638-4919 733 Day Ronald L 638-4919 734 638-4919 735 638-4919 736 638-4919 737 638-4919 738 638-4919 739 638-4919 740 Star Roofing Co 569-8980 744 Lane E F & Son 569-8980 745 Sun Roofing Co 534-3000 750 632-6525 754 Sherwin-Williams Co 632-9165</p> <p>KEY CT 94605</p> <p>16 Ferguson Michael Jas 635-7116 24 Hale Thaddeus 568-6382</p> <p>KIMBERLY CT 94611</p> <p>1 Friel Gilbert M 531-9081 9 Riemer Dan 631-6314 15 Van Wayne Martinus 531-8066 24 England Arthur 482-1576 25 Spander Elizabeth 531-2509 25 Spander Elizabeth 531-8068 33 Bush Lois L 530-7119</p> <p>KIMBERLIN HEIGHTS DR 94619</p> <p>11 Castillo Jose S 530-6016 39 Anagnost Jas 531-9281 51 Connel M 531-8269 57 Stevens Raymond R 531-8269 63 Medeiros Walter 530-9495 69 531-2180 61 Management Engineering Co 531-8346 61 Schwartz Robt A D 531-8346 62 531-8346 63 531-8346 64 531-8346 65 531-8346 66 531-8346 67 531-8346 68 531-8346 69 531-8346 70 531-8346 71 531-8346 72 531-8346 73 531-8346 74 531-8346 75 531-8346 76 531-8346 77 531-8346 78 531-8346 79 531-8346 80 531-8346 81 531-8346 82 531-8346 83 531-8346 84 531-8346 85 531-8346 86 531-8346 87 531-8346 88 531-8346 89 531-8346 90 531-8346</p>	<p>KINGSLAND AV (CONT'D) 94619</p> <p>2906 Hohensinner Jos Jr 534-4066 2818 Koepfinger J 533-3772 2825 Wilson Philip L 261-5725 2941 Singley Thos P 261-5515 2900 Nillemer Minnie E 532-1946 377 428-2389 378 658-6469 379 655-4664 380 658-8542 381 653-1726 382 428-2389 383 658-6469 384 655-4664 385 658-8542 386 653-1726 387 428-2389 388 658-6469 389 655-4664 390 658-8542 391 653-1726 392 428-2389 393 658-6469 394 655-4664 395 658-8542 396 653-1726 397 428-2389 398 658-6469 399 655-4664 400 658-8542 401 653-1726 402 428-2389 403 658-6469 404 655-4664 405 658-8542 406 653-1726 407 428-2389 408 658-6469 409 655-4664 410 658-8542 411 653-1726 412 428-2389 413 658-6469 414 655-4664 415 658-8542 416 653-1726 417 428-2389 418 658-6469 419 655-4664 420 658-8542 421 653-1726 422 428-2389 423 658-6469 424 655-4664 425 658-8542 426 653-1726 427 428-2389 428 658-6469 429 655-4664 430 658-8542 431 653-1726 432 428-2389 433 658-6469 434 655-4664 435 658-8542 436 653-1726 437 428-2389 438 658-6469 439 655-4664 440 658-8542 441 653-1726 442 428-2389 443 658-6469 444 655-4664 445 658-8542 446 653-1726 447 428-2389 448 658-6469 449 655-4664 450 658-8542 451 653-1726 452 428-2389 453 658-6469 454 655-4664 455 658-8542 456 653-1726 457 428-2389 458 658-6469 459 655-4664 460 658-8542 461 653-1726 462 428-2389 463 658-6469 464 655-4664 465 658-8542 466 653-1726 467 428-2389 468 658-6469 469 655-4664 470 658-8542 471 653-1726 472 428-2389 473 658-6469 474 655-4664 475 658-8542 476 653-1726 477 428-2389 478 658-6469 479 655-4664 480 658-8542 481 653-1726 482 428-2389 483 658-6469 484 655-4664 485 658-8542 486 653-1726 487 428-2389 488 658-6469 489 655-4664 490 658-8542 491 653-1726 492 428-2389 493 658-6469 494 655-4664 495 658-8542 496 653-1726 497 428-2389 498 658-6469 499 655-4664 500 658-8542 501 653-1726 502 428-2389 503 658-6469 504 655-4664 505 658-8542 506 653-1726 507 428-2389 508 658-6469 509 655-4664 510 658-8542 511 653-1726 512 428-2389 513 658-6469 514 655-4664 515 658-8542 516 653-1726 517 428-2389 518 658-6469 519 655-4664 520 658-8542 521 653-1726 522 428-2389 523 658-6469 524 655-4664 525 658-8542 526 653-1726 527 428-2389 528 658-6469 529 655-4664 530 658-8542 531 653-1726 532 428-2389 533 658-6469 534 655-4664 535 658-8542 536 653-1726 537 428-2389 538 658-6469 539 655-4664 540 658-8542 541 653-1726 542 428-2389 543 658-6469 544 655-4664 545 658-8542 546 653-1726 547 428-2389 548 658-6469 549 655-4664 550 658-8542 551 653-1726 552 428-2389 553 658-6469 554 655-4664 555 658-8542 556 653-1726 557 428-2389 558 658-6469 559 655-4664 560 658-8542 561 653-1726 562 428-2389 563 658-6469 564 655-4664 565 658-8542 566 653-1726 567 428-2389 568 658-6469 569 655-4664 570 658-8542 571 653-1726 572 428-2389 573 658-6469 574 655-4664 575 658-8542 576 653-1726 577 428-2389 578 658-6469 579 655-4664 580 658-8542 581 653-1726 582 428-2389 583 658-6469 584 655-4664 585 658-8542 586 653-1726 587 428-2389 588 658-6469 589 655-4664 590 658-8542 591 653-1726 592 428-2389 593 658-6469 594 655-4664 595 658-8542 596 653-1726 597 428-2389 598 658-6469 599 655-4664 600 658-8542 601 653-1726 602 428-2389 603 658-6469 604 655-4664 605 658-8542 606 653-1726 607 428-2389 608 658-6469 609 655-4664 610 658-8542 611 653-1726 612 428-2389 613 658-6469 614 655-4664 615 658-8542 616 653-1726 617 428-2389 618 658-6469 619 655-4664 620 658-8542 621 653-1726 622 428-2389 623 658-6469 624 655-4664 625 658-8542 626 653-1726 627 428-2389 628 658-6469 629 655-4664 630 658-8542 631 653-1726 632 428-2389 633 658-6469 634 655-4664 635 658-8542 636 653-1726 637 428-2389 638 658-6469 639 655-4664 640 658-8542 641 653-1726 642 428-2389 643 658-6469 644 655-4664 645 658-8542 646 653-1726 647 428-2389 648 658-6469 649 655-4664 650 658-8542 651 653-1726 652 428-2389 653 658-6469 654 655-4664 655 658-8542 656 653-1726 657 428-2389 658 658-6469 659 655-4664 660 658-8542 661 653-1726 662 428-2389 663 658-6469 664 655-4664 665 658-8542 666 653-1726 667 428-2389 668 658-6469 669 655-4664 670 658-8542 671 653-1726 672 428-2389 673 658-6469 674 655-4664 675 658-8542 676 653-1726 677 428-2389 678 658-6469 679 655-4664 680 658-8542 681 653-1726 682 428-2389 683 658-6469 684 655-4664 685 658-8542 686 653-1726 687 428-2389 688 658-6469 689 655-4664 690 658-8542 691 653-1726 692 428-2389 693 658-6469 694 655-4664 695 658-8542 696 653-1726 697 428-2389 698 658-6469 699 655-4664 700 658-8542 701 653-1726 702 428-2389 703 658-6469 704 655-4664 705 658-8542 706 653-1726 707 428-2389 708 658-6469 709 655-4664 710 658-8542 711 653-1726 712 428-2389 713 658-6469 714 655-4664 715 658-8542 716 653-1726 717 428-2389 718 658-6469 719 655-4664 720 658-8542 721 653-1726 722 428-2389 723 658-6469 724 655-4664 725 658-8542 726 653-1726 727 428-2389 728 658-6469 729 655-4664 730 658-8542 731 653-1726 732 428-2389 733 658-6469 734 655-4664 735 658-8542 736 653-1726 737 428-2389 738 658-6469 739 655-4664 740 658-8542 741 653-1726 742 428-2389 743 658-6469 744 655-4664 745 658-8542 746 653-1726 747 428-2389 748 658-6469 749 655-4664 750 658-8542 751 653-1726 752 428-2389 753 658-6469 754 655-4664 755 658-8542 756 653-1726 757 428-2389 758 658-6469 759 655-4664 760 658-8542 761 653-1726 762 428-2389 763 658-6469 764 655-4664 765 658-8542 766 653-1726 767 428-2389 768 658-6469 769 655-4664 770 658-8542 771 653-1726 772 428-2389 773 658-6469 774 655-4664 775 658-8542 776 653-1726 777 428-2389 778 658-6469 779 655-4664 780 658-8542 781 653-1726 782 428-2389 783 658-6469 784 655-4664 785 658-8542 786 653-1726 787 428-2389 788 658-6469 789 655-4664 790 658-8542 791 653-1726 792 428-2389 793 658-6469 794 655-4664 795 658-8542 796 653-1726 797 428-2389 798 658-6469 799 655-4664 800 658-8542 801 653-1726 802 428-2389 803 658-6469 804 655-4664 805 658-8542 806 653-1726 807 428-2389 808 658-6469 809 655-4664 810 658-8542 811 653-1726 812 428-2389 813 658-6469 814 655-4664 815 658-8542 816 653-1726 817 428-2389 818 658-6469 819 655-4664 820 658-8542 821 653-1726 822 428-2389 823 658-6469 824 655-4664 825 658-8542 826 653-1726 827 428-2389 828 658-6469 829 655-4664 830 658-8542 831 653-1726 832 428-2389 833 658-6469 834 655-4664 835 658-8542 836 653-1726 837 428-2389 838 658-6469 839 655-4664 840 658-8542 841 653-1726 842 428-2389 843 658-6469 844 655-4664 845 658-8542 846 653-1726 847 428-2389 848 658-6469 849 655-4664 850 658-8542 851 653-1726 852 428-2389 853 658-6469 854 655-4664 855 658-8542 856 653-1726 857 428-2389 858 658-6469 859 655-4664 860 658-8542 861 653-1726 862 428-2389 863 658-6469 864 655-4664 865 658-8542 866 653-1726 867 428-2389 868 658-6469 869 655-4664 870 658-8542 871 653-1726 872 428-2389 873 658-6469 874 655-4664 875 658-8542 876 653-1726 877 428-2389 878 658-6469 879 655-4664 880 658-8542 881 653-1726 882 428-2389 883 658-6469 884 655-4664 885 658-8542 886 653-1726 887 428-2389 888 658-6469 889 655-4664 890 658-8542 891 653-1726 892 428-2389 893 658-6469 894 655-4664 895 658-8542 896 653-1726 897 428-2389 898 658-6469 899 655-4664 900 658-8542 901 653-1726 902 428-2389 903 658-6469 904 655-4664 905 658-8542 906 653-1726 907 428-2389 908 658-6469 909 655-4664 910 658-8542 911 653-1726 912 428-2389 913 658-6469 914 655-4664 915 658-8542 916 653-1726 917 428-2389 918 658-6469 919 655-4664 920 658-8542 921 653-1726 922 428-2389 923 658-6469 924 655-4664 925 658-8542 926 653-1726 927 428-2389 928 658-6469 929 655-4664 930 658-8542 931 653-1726 932 428-2389 933 658-6469 934 655-4664 935 658-8542 936 653-1726 937 428-2389 938 658-6469 939 655-4664 940 658-8542 941 653-1726 942 428-2389 943 658-6469 944 655-4664 945 658-8542 946 653-1726 947 428-2389 948 658-6469 949 655-4664 950 658-8542 951 653-1726 952 428-2389 953 658-6469 954 655-4664 955 658-8542 956 653-1726 957 428-2389 958 658-6469 959 655-4664 960 658-8542 961 653-1726 962 428-2389 963 658-6469 964 655-4664 965 658-8542 966 653-1726 967 428-2389 968 658-6469 969 655-4664 970 658-8542 971 653-1726 972 428-2389 973 658-6469 974 655-4664 975 658-8542 976 653-1726 977 428-2389 978 658-6469 979 655-4664 980 658-8542 981 653-1726 982 428-2389 983 658-6469 984 655-4664 985 658-8542 986 653-1726 987 428-2389 988 658-6469 989 655-4664 9</p>
--	---	--	--

KALEB AV (CONT'D)		KEARNEY AV (CONT'D)		KEMPTON AV (CONT'D)		KEVIN CT		KINGSLAND AV (CONT'D)		KINGSTON AV (CONT'D)	
94618		94602		94611		94605		94611		94611	
5518 Howett Geo H	652-2757	5032 Rohde Walt	531-8597	3533	1 Fields Roy L	658-0954	701 Veronica Foods Company	562-4633	3151 Horvath Helen L	532-0429	655-4445
5521 Hush Bruce A	655-1244	5042 Dickson Richard E	531-0101	3538	11 Fields Roy L	655-6077	711 Greck Truck Body Co	635-7171	3157 Abbott W H	261-1970	655-4277
5524 Faraco Hildegarde Mrs	653-1383	5043 Schofield Edw R	531-0883	3538	3538 Ross Elizabeth L	653-2726	717 Porta House Mobiles	562-8529	3166 Labore Helen P	534-8626	652-3305
5525 Sauroujon Jos	658-3909	5052 Moritz Nicholas J	531-9379	3544	3544 Lang Wyn J	653-1557	717 Porta House Field Offices	562-9311	3175 Dainard F E	534-9426	658-8856
5528 Houbray Roy L	653-2623	5054 Gubilo Peter J	531-3607	3551	3551 Thompson Eugene	658-8283	724 Greenbaum A L Co	562-9802	3218 Smith Chas	534-7601	658-7703
5529 Abubakr Zai M	655-9977	5064 Neff Frank A	531-3607	3550	3550 Waters Fred L	654-1973	740 Star Roofing Co	569-8592	3219 Hoffman Wm W Mrs	534-9430	655-8136
5531 Planch Geo Vincent	654-4999	5065 Fryer Norbale J	531-9046	3556	3556 Connolly Jos A	655-2332	744 E F Lane & Son	569-8980	3221 Chas Ariens	532-4843	653-9112
5532 Leback Isak	655-3977	5070 Smith Albert R	531-0132	3557	3557 Barry Elsie Edith	655-2582	750 Branagh James E & Son	635-3837	3300 Edward Arnd	534-8906	658-9962
5535 Tambruno Ben	658-5834	5071 Norbale Jorgen	531-0340	3565	3565 Detoj Claudeine	655-2582	754 Sherman-Williams Co The	632-9615	3301 James Michael M	534-8906	653-1018
5539 Patton S W	653-2730	5079 Jourdan Mel G	531-8543	3570	5079 Jourdan Mel G	531-8543			3302 Smead James D	534-8906	658-9962
5544 Follen Harry W	653-4516	5080 Merritt Thos L Jr	531-9182	3575	5080 Merritt Thos L Jr	531-9182			3312 Loreo Robt L Rev	534-8906	654-1491
5546 Cuthbertson David M	655-0392	5085 Walden F N	531-0897	3575	5085 Walden F N	531-0897			3320 Neer Henry F	534-8906	658-9704
5550 Degeen Bernard	653-1015	5086 Balzler J L	531-0257	3505	5086 Balzler J L	531-0257			3425 De Ford Margaret	534-8906	652-1263
5552 Barreca Catherine	654-1105			3505					3428 Senneker Herman H	534-8906	653-8868
5553 McFadden Pauline	652-9765			3505					3435 Walker Andrew	534-8906	652-6884
5554 Rhea Wilton E	652-1736			3505					3500 Bradshaw W A	534-8906	655-9498
5558 Grassack Jack	652-1488			3505					3501 Mazze Jos E	534-8906	658-9962
5558 Tichenor R L	653-5882			3505					3508 Carl Chas A	534-8906	654-2499
5559 Roberts Alan K	655-4469			3505					3509 Moore Robert L	534-8906	655-2835
5563 Baruch Max	654-6300			3505					3512 Loreo Robt L Rev	534-8906	658-9704
5568 Darnell Chas J	655-7997			3505					3425 De Ford Margaret	534-8906	652-1263
5615 Lindsay Hubert H	652-8313			3505					3428 Senneker Herman H	534-8906	653-8868
5616 Peterson Wm P	653-3205			3505					3435 Walker Andrew	534-8906	652-6884
5620 D Neil Melvin	652-1287			3505					3500 Bradshaw W A	534-8906	655-9498
5621 Strauch A C	652-1789			3505					3501 Mazze Jos E	534-8906	658-9962
5624 Griffing Robt	653-3670			3505					3508 Carl Chas A	534-8906	654-2499
				3505					3509 Moore Robert L	534-8906	655-2835
				3505					3512 Loreo Robt L Rev	534-8906	658-9704
				3505					3425 De Ford Margaret	534-8906	652-1263
				3505					3428 Senneker Herman H	534-8906	653-8868
				3505					3435 Walker Andrew	534-8906	652-6884
				3505					3500 Bradshaw W A	534-8906	655-9498
				3505					3501 Mazze Jos E	534-8906	658-9962
				3505					3508 Carl Chas A	534-8906	654-2499
				3505					3509 Moore Robert L	534-8906	655-2835
				3505					3512 Loreo Robt L Rev	534-8906	658-9704
				3505					3425 De Ford Margaret	534-8906	652-1263
				3505					3428 Senneker Herman H	534-8906	653-8868
				3505					3435 Walker Andrew	534-8906	652-6884
				3505					3500 Bradshaw W A	534-8906	655-9498
				3505					3501 Mazze Jos E	534-8906	658-9962
				3505					3508 Carl Chas A	534-8906	654-2499
				3505					3509 Moore Robert L	534-8906	655-2835
				3505					3512 Loreo Robt L Rev	534-8906	658-9704
				3505					3425 De Ford Margaret	534-8906	652-1263
				3505					3428 Senneker Herman H	534-8906	653-8868
				3505					3435 Walker Andrew	534-8906	652-6884
				3505					3500 Bradshaw W A	534-8906	655-9498
				3505					3501 Mazze Jos E	534-8906	658-9962
				3505					3508 Carl Chas A	534-8906	654-2499
				3505					3509 Moore Robert L	534-8906	655-2835
				3505					3512 Loreo Robt L Rev	534-8906	658-9704
				3505					3425 De Ford Margaret	534-8906	652-1263
				3505					3428 Senneker Herman H	534-8906	653-8868
				3505					3435 Walker Andrew	534-8906	652-6884
				3505					3500 Bradshaw W A	534-8906	655-9498
				3505					3501 Mazze Jos E	534-8906	658-9962
				3505					3508 Carl Chas A	534-8906	654-2499
				3505					3509 Moore Robert L	534-8906	655-2835
				3505					3512 Loreo Robt L Rev	534-8906	658-9704
				3505					3425 De Ford Margaret	534-8906	652-1263
				3505					3428 Senneker Herman H	534-8906	653-8868
				3505					3435 Walker Andrew	534-8906	652-6884
				3505					3500 Bradshaw W A	534-8906	655-9498
				3505					3501 Mazze Jos E	534-8906	658-9962
				3505					3508 Carl Chas A	534-8906	654-2499
				3505					3509 Moore Robert L	534-8906	655-2835
				3505					3512 Loreo Robt L Rev	534-8906	658-9704
				3505					3425 De Ford Margaret	534-8906	652-1263
				3505					3428 Senneker Herman H	534-8906	653-8868
				3505					3435 Walker Andrew	534-8906	652-6884
				3505					3500 Bradshaw W A	534-8906	655-9498
				3505					3501 Mazze Jos E	534-8906	658-9962
				3505					3508 Carl Chas A	534-8906	654-2499
				3505					3509 Moore Robert L	534-8906	655-2835
				3505					3512 Loreo Robt L Rev	534-8906	658-9704
				3505					3425 De Ford Margaret	534-8906	652-1263
				3505					3428 Senneker Herman H	534-8906	653-8868
				3505					3435 Walker Andrew	534-8906	652-6884
				3505					3500 Bradshaw W A	534-8906	655-9498
				3505					3501 Mazze Jos E	534-8906	658-9962
				3505					3508 Carl Chas A	534-8906	654-2499
				3505					3509 Moore Robert L	534-8906	655-2835
				3505					3512 Loreo Robt L Rev	534-8906	658-9704
				3505					3425 De Ford Margaret	534-8906	652-1263
				3505					3428 Senneker Herman H	534-8906	653-8868
				3505					3435 Walker Andrew	534-8906	652-6884
				3505					3500 Bradshaw W A	534-8906	655-9498
				3505					3501 Mazze Jos E	534-8906	658-9962
				3505					3508 Carl Chas A	534-8906	654-2499
				3505					3509 Moore Robert L	534-8906	655-2835
				3505					3512 Loreo Robt L Rev	534-8906	658-9704
				3505					3425 De Ford Margaret	534-8906	652-1263
				3505					3428 Senneker Herman H	534-8906	653-8868
				3505					3435 Walker Andrew	534-8906	652-6884
				3505					3500 Bradshaw W A	534-8906	655-9498
				3505					3501 Mazze Jos E	534-8906	658-9962
				3505					3508 Carl Chas A	534-8906	654-2499
				3505					3509 Moore Robert L	534-8906	655-2835
				3505					3512 Loreo Robt L Rev	534-8906	658-9704
				3505					3425 De Ford Margaret	534-8906	652-1263
				3505					3428 Senneker Herman H	534-8906	653-8868
				3505					3435 Walker Andrew	534-8906	652-6884
				3505					3500 Bradshaw W A	534-8906	655-9498
				3505					3501 Mazze Jos E	534-8906	658-9962
				3505					3508 Carl Chas A	534-8906	654-2499
				3505					3509 Moore Robert L	534-8906	655-2835
				3505					3512 Loreo Robt L Rev	534-8906	658-9704
				3505					3425 De Ford Margaret	534-8906	652-1263
				3505					3428 Senneker Herman H	534-8906	653-8868
				3505					3435 Walker Andrew	534-8906	652-6884

APPENDIX J
BUILDING DEPARTMENT RECORDS

Nbr: 745 Street: KEVIN Sfx* CT
or Parcel#: Active Only? Y/N N Appl Type*

-----ADDRESS-----
T

* Nbr	Street Name	Sfx	Parcel Nbr	Applic#	P	Disposition	Pln
745	KEVIN	CT	041 -3912-004-01	B8800375	1 F	03/30/89	2
Desc: CMU OFFICE BLDG, INTERIOR STUD WALL, 9OFFICE, 2CONFERENCE, 2REST							
745	KEVIN	CT	041 -3912-004-01	B9006452	5 EX	08/21/91	0
Desc: INSTALL ABOVE GROUND CONVAULT TANK 1000 GAL							
745	KEVIN	CT	041 -3912-004-01	E8801466	5 F	06/14/88	0
Desc: NEW OFFICE BUILDING							
745	KEVIN	CT	041 -3912-004-01	E9100142	3 F	02/04/91	0
Desc: RELOCATE PROPANE PUMP-NEW GASOLINE PUMP-TRASH COMPACTOR							
745	KEVIN	CT	041 -3912-004-01	M8800484	1 F	06/13/88	0
Desc: 1 YORK (DICGO 76N082)HVAC UNIT							
745	KEVIN	CT	041 -3912-004-01	P8801047	2 F	06/09/88	0
Desc: ADD RESTROOMS TO OFFICE EXPANSION							
754	KEVIN	CT	041 -3910-006-00	DRX060090-5	G	05/26/06	0
Desc: Change existing sign with new smaller sign in the same locat							
754	KEVIN	CT	041 -3910-006-00	E0603631	5 F	11/03/06	2
Desc: Install 1 cabinet sign at commercial space. ONE CIRCUIT							

APPENDIX K
FIRE DEPARTMENT RECORDS

STATE 10 1987 00559660/11521
APPLICATION FOR PERMIT TO OPERATE UNDERGROUND STORAGE TANK

01 NEW PERMIT 05 RENEWED PERMIT 07 TANK CLOSED 09 DELETE FROM FILE (NO FEE)
 02 CONDITIONAL PERMIT 06 AMENDED PERMIT 08 MINOR CHANGE (NO SURCHARGE)

I OWNER

NAME (CORPORATION, INDIVIDUAL OR PUBLIC AGENCY) ELLIOTT AND ELLIOTT CORP.		PUBLIC AGENCY ONLY <input type="checkbox"/> 01 FED <input type="checkbox"/> 02 STATE <input type="checkbox"/> 03 LOCAL	
STREET ADDRESS 2336 MARKET STREET	CITY OAKLAND	STATE CA	ZIP 94602

II FACILITY

FACILITY NAME SUN ROOFING CO.		DEALER/FOREMAN/SUPERVISOR LESLIE C. ELLIOTT	
STREET ADDRESS 745 KEVIN COURT		NEAREST CROSS STREET COLISEUM WAY	
CITY OAKLAND		COUNTY ALAMEDA	ZIP 94621
MAILING ADDRESS 745 KEVIN COURT		CITY OAKLAND	STATE CA ZIP 94621
PHONE W/AREA CODE 415-534-3800	TYPE OF BUSINESS <input type="checkbox"/> 01 GASOLINE STATION <input type="checkbox"/> 02 OTHER		
NUMBER OF CONTAINERS 1	RURAL AREAS ONLY :	TOWNSHIP	RANGE SECTION

III 24 HOUR EMERGENCY CONTACT PERSON

DAY: NAME (LAST NAME FIRST) AND PHONE W/AREA CODE ELLIOTT, LESLIE 415-534-3800	NIGHTS: NAME (LAST NAME FIRST) AND PHONE W/AREA CODE ELLIOTT, LESLIE 415-828-8930
--	---

COMPLETE THE FOLLOWING ON A SEPARATE FORM FOR EACH CONTAINER

IV DESCRIPTION

A. <input checked="" type="checkbox"/> 01 TANK <input type="checkbox"/> 04 OTHER:	CONTAINER NUMBER 2
B. MANUFACTURER (IF APPROPRIATE):	YEAR MFG: C. YEAR INSTALLED <input type="checkbox"/> UNKNOWN
D. CONTAINER CAPACITY: 1000 GALLONS <input type="checkbox"/> UNKNOWN	E. DOES THE CONTAINER STORE: <input type="checkbox"/> 01 WASTE <input checked="" type="checkbox"/> 02 PRODUCT
F. DOES THE CONTAINER STORE MOTOR VEHICLE FUEL OR WASTE OIL ? <input checked="" type="checkbox"/> 01 YES <input type="checkbox"/> 02 NO IF YES CHECK APPROPRIATE BOX(ES): <input type="checkbox"/> 01 UNLEADED <input checked="" type="checkbox"/> 02 REGULAR <input type="checkbox"/> 03 PREMIUM <input type="checkbox"/> 04 DIESEL <input type="checkbox"/> 05 WASTE OIL <input type="checkbox"/> 06 OTHER	

V CONTAINER CONSTRUCTION

A. THICKNESS OF PRIMARY CONTAINMENT:	<input type="checkbox"/> GAUGE <input type="checkbox"/> INCHES <input type="checkbox"/> CM <input checked="" type="checkbox"/> UNKNOWN
B. <input type="checkbox"/> 01 VAULTED (LOCATED IN AN UNDERGROUND VAULT) <input type="checkbox"/> 02 NON-VAULTED <input checked="" type="checkbox"/> 03 UNKNOWN	
C. <input type="checkbox"/> 01 DOUBLE WALLED <input type="checkbox"/> 02 SINGLE WALLED <input type="checkbox"/> 03 LINED	
D. <input type="checkbox"/> 01 CARBON STEEL <input type="checkbox"/> 02 STAINLESS STEEL <input type="checkbox"/> 03 FIBERGLASS <input type="checkbox"/> 04 POLYVINYL CHLORIDE <input type="checkbox"/> 05 CONCRETE <input type="checkbox"/> 06 ALUMINIUM <input type="checkbox"/> 07 STEEL GLAD <input type="checkbox"/> 08 BRONZE <input type="checkbox"/> 09 COMPOSITE <input type="checkbox"/> 10 NON-METALLIC <input checked="" type="checkbox"/> 12 UNKNOWN <input type="checkbox"/> 13 OTHER	

APPLICATION FOR PERMIT TO OPERATE UNDERGROUND STORAGE TANK

- 01 NEW PERMIT 05 RENEWED PERMIT 07 TANK CLOSED 09 DELETE FROM FILE (NO FEE)
 02 CONDITIONAL PERMIT 06 AMENDED PERMIT 08 MINOR CHANGE (NO SURCHARGE)

13550
 745 KEVIN CT.
 OAKLAND, CA 94621
 SUN ROOFING COMPANY

13550
 745 KEVIN CT.
 OAKLAND, CA 94621
 SUN ROOFING COMPANY

I. OWNER

NAME (CORPORATION, INDIVIDUAL OR PUBLIC AGENCY) ELLIOTT AND ELLIOTT CORP.		PUBLIC AGENCY ONLY <input type="checkbox"/> 01 FED <input type="checkbox"/> 02 STATE <input type="checkbox"/> 03 LOCAL	
STREET ADDRESS 2336 MARKET STREET		CITY OAKLAND	STATE CA
		ZIP 94607	

II. FACILITY

FACILITY NAME SUN ROOFING CO.		DEALER/FOREMAN/SUPERVISOR LESLIE C. ELLIOTT	
STREET ADDRESS 745 KEVIN COURT		NEAREST CROSS STREET COLISEUM WAY	
CITY OAKLAND		COUNTY ALAMEDA	ZIP 94621
MAILING ADDRESS 745 KEVIN COURT		CITY OAKLAND	STATE CA
		ZIP 94621	
PHONE W/AREA CODE 415-934-3800		TYPE OF BUSINESS <input type="checkbox"/> 01 GASOLINE STATION <input type="checkbox"/> 02 OTHER	
NUMBER OF CONTAINERS 1	RURAL AREAS ONLY:	TOWNSHIP	RANGE
			SECTION

III. 24 HOUR EMERGENCY CONTACT PERSON

DAYS: NAME(LAST NAME FIRST) AND PHONE W/AREA CODE ELLIOTT, LESLIE 415-534-3800	NIGHTS: NAME(LAST NAME FIRST) AND PHONE W/AREA CODE ELLIOTT, LESLIE 415-828-8930
--	--

COMPLETE THE FOLLOWING ON A SEPARATE FORM FOR EACH CONTAINER

IV. DESCRIPTION

A. <input checked="" type="checkbox"/> 01 TANK <input type="checkbox"/> 04 OTHER:	CONTAINER NUMBER 2
B. MANUFACTURER (IF APPROPRIATE):	C. YEAR INSTALLED <input type="checkbox"/> UNKNOWN
D. CONTAINER CAPACITY: 1000 GALLONS <input type="checkbox"/> UNKNOWN	E. DOES THE CONTAINER STORE: <input type="checkbox"/> 01 WASTE <input checked="" type="checkbox"/> 02 PRODUCT
F. DOES THE CONTAINER STORE MOTOR VEHICLE FUEL OR WASTE OIL? <input checked="" type="checkbox"/> 01 YES <input type="checkbox"/> 02 NO IF YES CHECK APPROPRIATE BOXES: <input type="checkbox"/> 01 UNLEADED <input checked="" type="checkbox"/> 02 REGULAR <input type="checkbox"/> 03 PREMIUM <input type="checkbox"/> 04 DIESEL <input type="checkbox"/> 05 WASTE OIL <input type="checkbox"/> 06 OTHER	

V. CONTAINER CONSTRUCTION

A. THICKNESS OF PRIMARY CONTAINMENT: <input type="checkbox"/> GAUGE <input type="checkbox"/> INCHES <input type="checkbox"/> CM <input checked="" type="checkbox"/> UNKNOWN
B. <input type="checkbox"/> 01 VAULTED (LOCATED IN AN UNDERGROUND VAULT) <input type="checkbox"/> 02 NON-VAULTED <input checked="" type="checkbox"/> 03 UNKNOWN
C. <input type="checkbox"/> 01 DOUBLE WALLED <input type="checkbox"/> 02 SINGLE WALLED <input type="checkbox"/> 03 LINED
D. <input type="checkbox"/> 01 CARBON STEEL <input type="checkbox"/> 02 STAINLESS STEEL <input type="checkbox"/> 03 FIBERGLASS <input type="checkbox"/> 04 POLYVINYL CHLORIDE <input type="checkbox"/> 05 CONCRETE <input type="checkbox"/> 06 ALUMINUM <input type="checkbox"/> 07 STEEL GLAD <input type="checkbox"/> 08 BRONZE <input type="checkbox"/> 09 COMPOSITE <input type="checkbox"/> 10 NON-METALLIC <input checked="" type="checkbox"/> 12 UNKNOWN <input type="checkbox"/> 13 OTHER

BILLING ADJUSTMENT FORM

Date: 4/8/91

HazMat STD# : _____

Caller: _____

Company Name : Sun Roofing

Phone: _____

Site Address : 740 Union Court

Oakland 94621
CITY ZIP

Requested Changes : Underground Tank removed, and HMMIP
quantities changed. Are also a new generator

Initials: _____

Pgm Affected Billing Acct. #	
<input type="checkbox"/> Generator . H	_____
<input type="checkbox"/> AB2185 . . . L	<u>31023</u>
<input checked="" type="checkbox"/> UGT T	_____

Inspectors' Conclusion

- Rescind Bill for following reasons:
- No Hazardous Waste
 - Moved out of County
 - Qty's under 2185 l/m
 - Closed / Out of Business
 - UGTanks removed
 - Other _____

Removed 3/91

- Continue Billing With Following Changes:

Change number of EMPLOYEES	From: _____	To: _____
<input checked="" type="checkbox"/> Change number of TANKS	<u>1</u>	<u>0</u>
<input checked="" type="checkbox"/> AB2185: Changes attached		
Reopen Site Address / New Owner		

Co. Name _____

Owner _____ Phone _____

New Address _____

Site Address _____ City _____ Zip _____

Mail Address _____ City _____ Zip _____

Inspector: Cynthia Chapman Date: 4/8/91

HMM Chg: _____
<input type="checkbox"/> Sent to Billing
on _____
Rev 11/89 Mac-BillAdj

