

PHASE I ENVIRONMENTAL SITE ASSESSMENT REPORT

729 45th Ave, Oakland, CA

REPORT DATE: August 27, 2013



Prepared for

FIRST REPUBLIC BANK

Tom Edwards & Associates

Environmental Consulting

22693 Sunset Ridge Drive

Auburn, California 95602

Tom Edwards & Associates

Environmental Consulting

Telephone (510) 410-2014

**22693 Sunset Ridge Drive
Auburn, California 95602**

Fax (530) 268-2669

August 27, 2013

Mr. Kevin Gillis
FIRST REPUBLIC BANK
111 Pine Street
San Francisco, California 94111

RE: Phase I Environmental Site Assessment Report
Subject Site Location: 729 45th Avenue, Oakland, California

Tom Edwards & Associates Project No. 13-3690

Dear Mr. Gillis,

Attached is an electronic copy of the Phase I Environmental Site Assessment (ESA) report completed by **Tom Edwards & Associates** for the site referenced above. As you will note in the report, our conclusions regarding the environmental condition of the site are summarized both in the *Executive Summary*, and Section 4.0, *Conclusions and Recommendations*.

Please don't hesitate to contact us should you have any questions regarding the results presented in the Phase I ESA report, or if we can be of additional assistance. We look forward to working with you again in the future.

Respectfully yours,
Tom Edwards & Associates



Jen Moser, P.G.



Tom Edwards

PHASE I ENVIRONMENTAL SITE ASSESSMENT REPORT

729 45th Ave, Oakland, CA

PROJECT NO. 13-3690

BY

Tom Edwards & Associates

Environmental Consulting

22693 Sunset Ridge Drive

Auburn, California 95602

THIS REPORT WAS PREPARED FOR THE SOLE USE AND BENEFIT OF OUR CLIENT, AND IS BASED, IN PART, UPON DOCUMENTS, WRITINGS, AND INFORMATION OWNED AND POSSESSED BY OUR CLIENT. NEITHER THIS REPORT, NOR ANY OF THE INFORMATION CONTAINED HEREIN, SHALL BE USED OR RELIED UPON FOR ANY PURPOSE BY ANY PERSON OR ENTITY OTHER THAN OUR CLIENT. ALL STANDARD TERMS, CONDITIONS, AND LIMITATIONS BY **TOM EDWARDS & ASSOCIATES** APPLY AT ALL TIMES AND FOR THIS REPORT AND ALL REPORTS ISSUED BY **TOM EDWARDS & ASSOCIATES**.

Table of Contents

EXECUTIVE SUMMARY.....	ES-1
1.0 INTRODUCTION.....	1-1
1.1 SCOPE OF WORK.....	1-1
1.2 EXCEPTIONS AND/OR DELETIONS TO ASTM E 1527-05	1-1
1.3 NON-SCOPE ISSUES.....	1-2
2.0 SITE DESCRIPTION AND RECONNAISSANCE.....	2-1
2.1 SITE FACTS	2-1
2.2 SITE PHOTOGRAPHS.....	2-1
2.3 GEOLOGIC AND HYDROGEOLOGIC CONDITIONS	2-1
2.4 SITE RECONNAISSANCE.....	2-2
2.4.1 Above Ground and/or Underground Storage Tanks	2-2
2.4.2 Hazardous Substance Storage and Handling	2-2
2.4.3 Clarifiers, Sumps, Trenches, and Industrial Discharge Sources	2-3
2.4.4 Polychlorinated Biphenyls (PCBs).....	2-3
2.4.5 Non-Scope Issues.....	2-3
2.4.6 Ground Surface Conditions	2-3
2.4.7 Stressed Vegetation.....	2-3
2.5 OTHER ENVIRONMENTAL CONDITIONS.....	2-3
2.6 VISUAL OBSERVATIONS, ADJOINING SITES.....	2-3
3.0 REVIEW OF HISTORICAL INFORMATION AND REGULATORY AGENCY RECORDS.....	3-1
3.1 ARCHIVED AGENCY RECORDS SEARCH	3-1
3.2 WATER QUALITY AGENCY RECORDS.....	3-1
3.3 REVIEW OF ENVIRONMENTAL RECORDS SEARCH.....	3-1
3.4 HISTORICAL AERIAL PHOTOGRAPH AND USGS TOPOGRAPHIC MAP REVIEW	3-3
3.5 HISTORICAL AND FIRE INSURANCE MAP REVIEW	3-3
3.6 HISTORICAL CITY OR STREET DIRECTORY REVIEW.....	3-4
3.7 PRIOR OR CURRENT AGRICULTURAL LAND USE.....	3-4
3.8 QUESTIONNAIRE AND/OR INTERVIEW	3-4
3.9 REVIEW OF PRELIMINARY TITLE REPORT.....	3-4
3.10 REVIEW OF APPRAISAL REPORT	3-4
3.11 ADDITIONAL ENVIRONMENTAL DOCUMENTS	3-4
3.12 HISTORICAL SITE USE.....	3-5
3.13 IDENTIFICATION OF HISTORICAL DATA GAPS	3-5
4.0 CONCLUSIONS AND RECOMMENDATIONS	4-1
4.1 RECOGNIZED ENVIRONMENTAL CONDITIONS	4-1
4.2 HISTORICAL REC.....	4-1
4.3 DE MINIMIS ENVIRONMENTAL CONDITIONS	4-1
4.4 RECOMMENDATIONS	4-2
5.0 LIMITATIONS.....	5-1

List of Figures

Figure 1 Site Location Street Map

List of Appendices

Appendix A Site Photographs

Appendix B Agency Contacts

Appendix C Copies of Records

Appendix D One-Mile Radius Regulatory Database Report

Appendix E Aerial Photographs and USGS Topographic Maps; Fire Insurance and City Directory Search Results

Appendix F Environmental Disclosure Statement

Appendix G TEA Resumes

EXECUTIVE SUMMARY

This report presents results of the Phase I Environmental Site Assessment (ESA) conducted by **Tom Edwards & Associates** at 729 45th Avenue, Oakland, CA (see Figure 1, *Site Location Street Map*). The Phase I ESA was undertaken at the request of First Republic Bank in accordance with **Tom Edwards & Associates' Standard Terms and Conditions**, as outlined in **Tom Edwards & Associates' Letter of Intent/Authorization** for Project No. 13-3690. The findings and conclusions of this ESA are based on a review of historic site-use activities, contact with and records from governmental regulatory agencies, regulatory database searches, as well as a site reconnaissance and interviews with the client, site personnel, and possibly others who may have knowledge of various aspects of the subject property.

Tom Edwards & Associates has performed this Phase I ESA of the subject property in conformance with the scope and limitations of the *Environmental Protection Agency, Standards and Practices for All Appropriate Inquiries, 40 CFR Part 312 and the standard practice set forth in the American Society for Testing and Materials (ASTM) Designation: E1527-05, "Standard Practice for Environmental Site Assessments: Phase I Environmental Site Assessment Process."* Any exceptions to, or deletions from, these practices are described in Section 1.2 of this report.

The principal findings of **Tom Edwards & Associates'** Phase I ESA for the subject property are summarized below.

There are multiple *RECs* identified from prior and current use of subject property:

- The subject property was occupied by an oil refining, storage, and/or sales company from at least 1928 to 1964. Historical documentation shows that at least one 20,000 and two 15,000 gallon gasoline aboveground storage tanks (ASTs) were on site from at least 1928 to 1949. It is unknown if there were more ASTs or when the ASTs were removed. The ASTs were on concrete foundations, however surrounding surface within the subject property was unpaved. It is unknown whether spills and leaks may have occurred during this time.
- The subject property was occupied by United Freight Ways at least in 1967. The freight company may have used, stored, and transported hazardous waste/materials.
- The subject property was occupied by Arrow Steel Co. (~ steel erection and sign company) from 1969 when the building was constructed to 1972. Arrow Steel Co. may have used, stored, and transported hazardous waste/materials based on the type of industry. It is unknown whether spills and leaks may have occurred.
- The subject property has been occupied by Equipment Fabrication Corporation since 1972. Three underground storage tanks (USTs, 500-gallon each) are known to have been present at the subject property at least in 1986. These were supposedly removed in the 1990's. Equipment Fabrication Corporation, based on the type of industry, may have and continues to use and store hazardous waste/materials onsite. It is unknown whether spills and leaks may have occurred in the past

There are no *RECs* identified at adjacent properties at this time.

There are no *historical RECs* identified at the subject property at this time.

There are no *historical RECs* identified at adjacent properties at this time.

There are no *de minimis* environmental conditions at the subject at this time.

There are no *de minimis* environmental conditions at adjacent properties at this time.

Given the findings and conclusions of the Phase I ESA, TEA recommends additional investigation to evaluate the presence of contamination based on the type of industries that have occupied the subject property. The industries that have occupied the subject property generally use and store hazardous waste/materials onsite as part of operations and maintenance. The industries that have occupied the subject property are:

- Oil refining, storage, and/or sales company from at least 1928 to 1964 when at least three 15,000 to 20,000 gallon gasoline ASTs were on site.
- Freight company in 1967.
- Steel erection and sign company from 1969 to 1972.
- Equipment fabrication from 1972 to present. Three USTs (500-gallon each) are known to have been located on site.

1.0 INTRODUCTION

The purpose of this Phase I Environmental Site Assessment (ESA) is to assess (1) the likelihood of contamination at the subject property as a result of either past or present land-use practices; and (2) the potential for future environmental contamination which may occur as a result of current conditions or operations and maintenance activities at either the subject property or properties adjoining the subject property, thereby identifying real or potential environmental or economic impact to the subject property. In this way, the client may satisfy a requirement to qualify for the innocent landowner defense to the Comprehensive Environmental Response, Compensation and Liability Act (CERCLA) liability by completing "all appropriate inquiry into the previous ownership and uses of the property consistent with good commercial and customary practice."

1.1 SCOPE OF WORK

To meet the objectives stated above, **Tom Edwards & Associates** has performed this Phase I ESA of the subject property in conformance with the scope and limitations of the *Environmental Protection Agency, Standards and Practices for All Appropriate Inquiries, 40 CFR Part 312 and the standard practice set forth in the American Society for Testing and Materials (ASTM) Designation: E1527-05, "Standard Practice for Environmental Site Assessments: Phase I Environmental Site Assessment Process."* Any exceptions to or deletions from these practices are described in Section 1.2.

The scope of work included the review of historic site-use activities, contact with and records from governmental regulatory agencies, regulatory database searches, as well as a site reconnaissance and interviews with the client, site personnel, and possibly others who may have knowledge of various aspects of the subject property.

Based on ASTM E1527-05, federal, state, and other regulatory agency guidelines, the following presumptions were in force during site reconnaissance and/or evaluation of the subject property for specific hazardous substances:

- Structures built after 1980 are considered asbestos-free.
- Structures built after 1979 are considered lead-free (with respect to both water and painted surfaces).
- Fluorescent light ballasts will be considered PCB-free and will not be noted in the report regardless of their date of manufacture, unless **Tom Edwards & Associates** is instructed to do otherwise in writing by the client.
- Electrical transformers installed after 1979 must contain less than 50 parts per million of PCB (this is the requirement for the classification, "PCB non-contaminated").

Tom Edwards & Associates also conducted a "drive-by" survey of the adjoining properties to note the operations which may pose an imminent or potential environmental threat to the subject property.

1.2 EXCEPTIONS AND/OR DELETIONS TO ASTM E 1527-05

There are no known exceptions or deletions.

1.3 NON-SCOPE ISSUES

According to client request, no other environmental issues that are "non-scope considerations" under ASTM E 1527-00 / ASTM E 1527-05, such as asbestos-containing materials, radon, lead-based paint, and lead in drinking water were assessed.

2.0 SITE DESCRIPTION AND RECONNAISSANCE

The subject property is surrounded by predominantly residential properties. The following subsections describe the physical characteristics of the subject property and are a compilation of the observations made during the visual site reconnaissance.

2.1 SITE FACTS

Current Owner(s):	Equipment Fabricating Company
Site Contact:	Mike Kochan
Assessors Parcel Number:	34-2290-1
Address(es) Provided by Client:	729 45 th Avenue, Oakland
Additional/Previous Address(es):	None identified
Total Number of Existing Buildings:	1
Date Oldest Building was Built:	1969, concrete slab floor
Total Number of Floors:	1
Current Occupants:	Equipment Fabricating Company
Total Number of Units Visually Inspected:	All outdoor and indoor
Total Number of Wells (water, oil, gas, other) identified on-site:	None
Areas/Units that were inaccessible:	None
Were enough (units/offices/buildings/acres) visually inspected to ensure that the site reconnaissance was homogenous?	Yes
Were there any unusual odors from the subject or adjoining properties?	No
Potable Water:	Municipal Source
Sewage:	Municipal system
Power:	Electric

2.2 SITE PHOTOGRAPHS

A number of photographs were taken to document the current condition and use of the subject property. The photographs with descriptions can be found in **Appendix A**.

2.3 GEOLOGIC AND HYDROGEOLOGIC CONDITIONS

Tom Edwards & Associates reviewed pertinent, reasonably ascertainable information on the soil types and groundwater conditions in the vicinity of the subject property. The research does not include the investigation of seismological concerns (i.e., fault lines) that may affect the area of the subject property. Although the existence of faults in an area may be of concern to property owners and residents in that area, it is not considered to be an environmental concern, and so is not usually a component of a Phase I ESA. (However, in the event that it is required, **Tom Edwards & Associates** can assist the client in

completing a seismological investigation.)

The elevation of the subject property is approximately 13 feet above mean sea level. The general vicinity is underlain by silty, sandy clay to gravel. The highest recorded groundwater depth is approximately 4 feet below ground surface. The groundwater flow direction is generally to the south-southwest. This information is derived from investigation reports from properties in the general vicinity of the subject property and may not be representative of site conditions. It should be noted that the flow direction and depth of groundwater may be influenced by rainfall, tidal activity (shore properties), and local groundwater pumping operations. It should also be noted that shallower, unreported, perched groundwater zones may occur in the immediate site vicinity.

During the site reconnaissance and the review of historical information, the following were noted:

- No waterways
- No wetlands
- No pits
- No lagoons
- No ponds

2.4 SITE RECONNAISSANCE

A visual site reconnaissance of the subject property was conducted on July 30, 2013 to identify observable signs of environmental impairments, including on-site operations and maintenance activities which may lead to possible environmental impairment.

As a part of the site reconnaissance the subject property was visually inspected for obvious indications of:

- Existing and previously existing storage tanks (aboveground and underground)
- Hazardous substances storage and handling
- Clarifiers, sumps, trenches, and industrial discharge sources
- Equipment which may contain polychlorinated biphenyls (PCB) (fluorescent light ballasts are not inspected)
- Indications of spillage of hazardous substances, and the general condition of concrete, asphalt, soil, and other surfaces
- Indications of stressed vegetation as a result of on-site contamination

The compliance review is not intended as a comprehensive compliance audit. Rather, the compliance review is only intended to aid **Tom Edwards & Associates** in determining the likelihood that the subject property may have been impacted by releases of hazardous substances.

2.4.1 Above Ground and/or Underground Storage Tanks

There were no visible aboveground storage tanks (ASTs) on the subject property.

There were no visible underground storage tanks (USTs) on the subject property.

2.4.2 Hazardous Substance Storage and Handling

One 55-gallon drum containing lubricant for equipment maintenance. Multiple 5-gallon buckets of paint are stored in a locked cabinet with secondary containment.

Metal fabrication and painting is performed on site.

2.4.3 Clarifiers, Sumps, Trenches, and Industrial Discharge Sources

There were no clarifiers, sumps, trenches, industrial floor drains, or industrial discharge points inside the building. However there were drains located outside the building that apparently discharged at the surface in the front of the subject property.

2.4.4 Polychlorinated Biphenyls (PCBs)

The **Tom Edwards & Associates** site reconnaissance does not include checking on-site fluorescent light fixtures for potential PCB content. Although fluorescent light ballasts may contain PCBs, the amount contained is considered to be so inconsequential that ASTM E1527-05 stated: "Fluorescent light ballast likely to contain PCBs does not need to be noted" in a Phase I ESA report. Electrical transformers installed after 1979 must contain less than 50 parts per million (ppm) of PCB (this is the requirement for the classification, "PCB non-contaminated").

There were no transformers.

2.4.5 Non-Scope Issues

Though the presence or absence of asbestos-containing materials and lead-based paint were not assessed as part of this Phase I ESA as stated in Section 1.3, it is noted that since the building was constructed in 1969, asbestos-containing material and/or lead-based paint may be present.

2.4.6 Ground Surface Conditions

Concrete surfaces inside and outside the building was stained with what appeared to be lubricant from use and maintenance of the various equipments on site. Small cracks were also present in the concrete.

2.4.7 Stressed Vegetation

There was no vegetation observed on the subject property.

2.5 OTHER ENVIRONMENTAL CONDITIONS

No evidence of further environmental conditions, and/or impairments was observed during the site reconnaissance, beyond that evidence that has already been noted in this section.

2.6 VISUAL OBSERVATIONS, ADJOINING SITES

During the site reconnaissance, the **Tom Edwards & Associates** field assessor also visually inspected and documented the use of those properties which immediately adjoin the subject property.

The area is generally occupied by commercial and industrial properties.

3.0 REVIEW OF HISTORICAL INFORMATION AND REGULATORY AGENCY RECORDS

The sources of the historical information and regulatory agency records are identified in **Appendix B**.

3.1 ARCHIVED AGENCY RECORDS SEARCH

Tom Edwards & Associates contacted the Agencies who have jurisdiction over the subject property to obtain records that contain specific information about environmental conditions on the subject property that these agencies may have on file, or to establish that no environmentally relevant records are on file for the subject property.

The following list of building permits (Oakland Planning/Building Department) for the subject property was provided:

- 1928 – Install 20,000 gallon gasoline tank on a 10.5ft x 30ft x 1ft foundation (Panama Refining Co.)
- 1929 – Install temporary office (Mileage Gasoline Co.)
- 1946 – Install shed (Golden Gate Oil Co.)
- 1949 – Additional fire wall around two 12,000 gasoline tanks (Golden Gate Oil Co.)
- 1969 – New office and shop buildings, remove 3 storage buildings (Arrow Steel Co.)
- 1977 – Repair fire damage (Kochen ~ Equipment Fabricating Company)

Copies of documents from the Oakland Fire Department listed the presence of three 500-gallon USTs in 1986:

- Hazardous Materials Management Unit form dated 1/17/86 listing 3 USTs with a total volume of 1500 gallons
- Hazardous Waste Generator Inspection and Compliance Report dated 6/20/86 listing 3 USTs, 2 in use: 1 gasoline and 1 paint thinner

Copies of documents provided by the City of Oakland are included in **Appendix C**.

3.2 WATER QUALITY AGENCY RECORDS

A review of Geotracker was conducted to determine if past and present businesses at the subject property are listed on regulatory lists (such as leaking underground storage tank (LUST) lists, site cleanup lists, etc.). Geotracker does not list any property within 1/4 mile of the subject property with ongoing site assessment or remediation.

3.3 REVIEW OF ENVIRONMENTAL RECORDS SEARCH

Tom Edwards & Associates has also reviewed a vendor-supplied, computer-generated federal, state, and regional one-mile regulatory database search in an effort to determine whether the subject property is listed on an agency environmental database and to identify possible regulatory-listed sites of concern within a one-mile radius of the subject property. In general, these documents list known or suspected hazardous-waste generators, release sites, landfills, unauthorized disposal sites, sites with registered USTs, and sites currently under investigation for known or suspected environmental violations or releases.

Leaks from USTs sites are the most common source of local contamination. Fuel hydrocarbons generally do not migrate as readily as other chemicals such as certain solvents. Fuel leaks generally do not extend down-gradient more than approximately 500 feet (approximately 0.095 miles) except under unusual conditions.

The subject property is listed in the ERS environmental data report as Air-CA and FRS-US (MAP ID # 1). These listing are consistent with the type of industry occupying the subject property.

The ERS environmental data report lists 3 Cerclis-Archived-US, 2 ERNS-US, 3 RCRA sites, 1 Cal Eval-Hist, 1 Cal State Response Other, 1 Cal VCP Active, 1 Cal VCP Other, 2 Controls-CA, 2 Hist-Controls-CA, 3 Hist-USTs, 7 HWIS-CA, 5 LUST-closed-CA, 3 LUST-open CA, 2 SLIC-closed-CA, 8 SLIC-open-CA, 1 UST-CA, 7 Air-CA sites, 9 FRS-US, 15 Hist-CA, 15 Hist-US, 1 ICIS-FEC-US, 1 TRIS-US, 1 Hist-Petroleum, 1 Hist-Printer, 3 Hist-Service Stations, and 1 Hist-Trucking within 1/4 mile of the subject property.

The Hist-Petroleum, 1 Hist-Service Station, and 1 Hist-UST are associated with a LUST-open-CA site (MAP ID #10). One Hist-UST is associated with a SLIC-open and a LUST-open-CA site (MAP ID # 10). The LUST-open sites have ongoing site assessment and/or remediation. There is no other information on the the 3rd Hist-UST and the UST-CA listings.

Contaminated sites, both active (12) and closed (6), within 0.25 miles of the subject property are listed below:

1. SLIC-open site (Lerner, MAP ID #5) - 0.09 miles southeast of and 4 feet lower in elevation than the subject property. Site assessment ongoing.
2. Cal VCP Active (Pacific Galvanizing, MAP ID # 8) – 0.1 miles southeast of and 9 feet higher in elevation than the subject property. Voluntary cleanup ongoing.
3. LUST-open site (Exxon, MAP ID #10) - 0.11 miles northwest of and 3 feet higher in elevation than the subject property. Remediation ongoing.
4. LUST-open/SLIC-open site (Southern Pacific, MAP ID #10) - 0.11 miles northwest of and 6 feet higher in elevation than the subject property. Site assessment ongoing. SLIC listed as inactive.
5. LUST-closed site (Roy Hatton Project, MAP ID #10) - 0.11 miles northwest of and 6 feet higher in elevation than the subject property.
6. LUST-closed site (Oakland Unified School District, MAP ID #13) - 0.13 miles northwest of and 13 feet higher in elevation than the subject property.
7. LUST-closed site (Shell, MAP ID #15) - 0.16 miles northwest of and 4 feet lower in elevation than the subject property.
8. SLIC-open site (Union Pacific Railroad Co., MAP ID #17) - 0.17 miles east of and 13 feet higher in elevation than the subject property. Site assessment ongoing.
9. SLIC-open site (Superior Plaster Castings, MAP ID #19) - 0.18 miles southeast of and at the same elevation as the subject property. Site assessment ongoing.
10. SLIC-open site (El Monte RV Center, MAP ID #20) - 0.19 miles southwest of and 3 feet higher in elevation than the subject property. Site assessment ongoing.
11. SLIC-open site (Former Ekotek Lube, MAP ID #21) - 0.19 miles west of and at the same elevation as the subject property. Remediation ongoing.
12. SLIC-closed site (Chevron Asphalt Plant, MAP ID #22) - 0.19 miles northeast of and 19 feet higher in elevation than the subject property.

13. LUST-closed site (Clarklift, MAP ID #23) - 0.2 miles south of and 7 feet lower in elevation than the subject property.
14. LUST-closed site (Cobbledick-Kibbe, MAP ID #24) - 0.2 miles west of and 10 feet lower in elevation than the subject property.
15. SLIC-open site (Howard Street Lot, MAP ID #26) - 0.21 miles west of and at the same elevation as the subject property. Site assessment ongoing.
16. LUST-open site (Eagle Gas, MAP ID #27) - 0.21 miles northeast of and 9 feet lower in elevation than the subject property. Ongoing assessment and interim remedial action.
17. SLIC-open/Cal State Response site (Clorox, MAP ID #28) - 0.21 miles northwest of and 16 feet higher in elevation than the subject property. Verification monitoring ongoing.
18. Cal VCP Other/SLIC-closed (Dutch Boy Paint, MAP ID # 32) – 0.24 miles east of and 9 feet higher than the subject property.

Based on groundwater flow direction and/or distance from the subject property, the potential for adverse environmental impacts of these sites on the subject property is low.

A copy of the complete database search document and a detailed description of the databases that were searched are included in **Appendix D**.

3.4 HISTORICAL AERIAL PHOTOGRAPH AND USGS TOPOGRAPHIC MAP REVIEW

Tom Edwards & Associates reviewed readily available and reasonably ascertainable aerial photographs and USGS topographic maps of the area of the subject property. Copies of aerial photographs and USGS topographic maps are included in **Appendix E**. Each aerial photograph was reviewed for the subject property and, where applicable, adjacent property use.

Aerial photographs for the years of 1946, 1958, 1968, 1974, 1981, 1987, 1993, and 2002, and 2011 were reviewed. USGS topographic maps for the years 1897, 1915, 1949, 1959, 1968, 1973, 1980, 1997, and 2012 were also reviewed. Though unclear, the aerial photographs from 1974 to 2011 appear to show the building as it exists during the site reconnaissance. The 1946 to 1968 aerial photographs show what appear to be two square buildings at the northwest corner of the property and at least three aboveground storage tanks (ASTs) along the southwestern fence. The USGS topographic maps show the general area to be fully developed.

3.5 HISTORICAL AND FIRE INSURANCE MAP REVIEW

Tom Edwards & Associates reviewed readily available historical and fire insurance maps with coverage of the subject property and vicinity. If they were reasonably ascertainable, they were reviewed to determine current or past occupants of the subject property.

Fire insurance maps were available for 1912, 1925, 1951, and 1952. Fire insurance maps show Norwalk Oil Sales Co. Distribution Station in 1951 and 1952. Clearly shown are three ASTs on concrete base. It is unclear what the other structures are. The 1925 fire insurance map shows the property occupied by three small structures in the southern portion of the property. The 1912 fire insurance map shows the property as undeveloped.

A copy of the report is included in **Appendix E**.

3.6 HISTORICAL CITY OR STREET DIRECTORY REVIEW

One of the least known, yet most complete and comprehensive historical sources are historical city or street directories. **Tom Edwards & Associates** reviews historical city or street directories (also known as criss-cross or reverse indexed directories) for information on the past occupants of and activities on the subject property and adjoining properties. If they were reasonably ascertainable, they were reviewed to determine current or past occupants of the subject property.

Historical city or street directories were available for 1964, 1967, 1972, 1977, 1987, 1992, and 1997. The subject property was listed as

- 1977-1997 - Equipment fabrication
- 1972 – Arrow Steel Erctn
- 1967 – United Freight Ways
- 1964 – McClaren Oil Co

A copy of the report is included in **Appendix E**.

3.7 PRIOR OR CURRENT AGRICULTURAL LAND USE

It does not appear that the subject and adjoining properties were used for agricultural purposes at least from 1897.

3.8 QUESTIONNAIRE AND/OR INTERVIEW

The following were noted in the environmental disclosure statement (EDS):

- Previous occupant was Arrow Sign Company
- The owner believes that 3 USTs were removed in the early 1990's
- Air emissions are from the spray booth and the propane powered forklift. A permit for the spray system was provided
- Metal paint storage located in the rear of the yard
- Equipment Fabricating Corp moved in to the subject property in 1972.

The EDS and permit is included in **Appendix F**.

3.9 REVIEW OF PRELIMINARY TITLE REPORT

A preliminary title report was not available for review.

3.10 REVIEW OF APPRAISAL REPORT

An appraisal report was not available for review.

3.11 ADDITIONAL ENVIRONMENTAL DOCUMENTS

A copy of a 1991 letter from Alameda County Health Care Services was provided. The letter lists requirements and options for the removal of USTs located at the subject property. Also provided was a site plan showing what appeared to be the location of the USTs, and a receipt for \$855, the amount listed in the letter for oversight services.

3.12 HISTORICAL SITE USE

The chronological historical site use summary below is based on reviewed aerial photographs, maps, regulatory agency files, interviews, and additional environmental documents:

- 1972 to current - Equipment Fabrication
- 1969 to 1972 – Arrow Steel Co. (Sign Company). Building construction in 1969.
- 1967 – United Freight Ways
- 1964 – McClaren Oil Co
- 1951-1952 - Norwalk Oil Sales Co.
- 1946 - 1949 –Golden Gate Oil Co.
- 1929 – Mileage Gasoline Co.
- 1928 –Panama Refining Co.
- 1912 - undeveloped

3.13 IDENTIFICATION OF HISTORICAL DATA GAPS

During the course of this Phase I ESA, **Tom Edwards & Associates** did not identify data gaps within the reviewed historic documents for the subject property.

4.0 CONCLUSIONS AND RECOMMENDATIONS

This section provides detailed descriptions of the *Recognized Environmental Conditions (RECs)* and the *de minimis* or historical *RECs* that, in the professional opinion of **Tom Edwards & Associates**, currently affect the subject property. This section also provides recommendations to address the *RECs*, *de minimis*, and/or historical *RECs*, if required.

4.1 RECOGNIZED ENVIRONMENTAL CONDITIONS

Tom Edwards & Associates classifies a condition as a *REC* (as opposed to a *de minimis* condition) when it is one that involves a condition for which, in the opinion of **Tom Edwards & Associates**, further investigation and/or remediation is recommended.

There are multiple *RECs* identified from prior and current use of subject property:

- The subject property was occupied by an oil refining, storage, and/or sales company from at least 1928 to 1964. Historical documentation show that at least one 20,000 and two 15,000 gallon ASTs were on site from at least 1928 to 1949. It is unknown if there were more ASTs or when the ASTs were removed. The ASTs were on concrete foundations, however surrounding surface within the subject property was unpaved. It is unknown whether spills and leaks may have occurred during this time.
- The subject property was occupied by United Freight Ways at least in 1967. The freight company may have used, stored, and transported hazardous waste/materials.
- The subject property was occupied by Arrow Steel Co. (~ steel erection and sign company) from 1969 when the building was constructed to 1972. Arrow Steel Co. may have used, stored, and transported hazardous waste/materials based on the type of industry. It is unknown whether spills and leaks may have occurred.
- The subject property has been occupied by Equipment Fabrication Corporation since 1972. Three USTs (500-gallon each) are known to have been present at the subject property at least in 1986. These were supposedly removed in the 1990's. Equipment Fabrication Corporation, based on the type of industry, may have and continues to use and store hazardous waste/materials onsite. It is unknown whether spills and leaks may have occurred in the past

There are no *RECs* identified at adjacent properties at this time.

4.2 HISTORICAL REC

Tom Edwards & Associates classifies a *historical REC* as an issue which was considered or could have developed into a *REC* in the past, but is no longer considered a *REC* as a result of prior investigation and/or mitigation.

There are no *historical RECs* identified at the subject property at this time.

There are no *historical RECs* identified at adjacent properties at this time.

4.3 DE MINIMIS ENVIRONMENTAL CONDITIONS

Tom Edwards & Associates classifies an issue as a *de minimis* condition (as opposed to a *REC*) when (1) it involves issues that appear to pose no immediate or imminent threat to the subject property, but which over time (with the occurrence of groundwater movement, demolition, disturbance, etc.) may come

to pose an actual or present REC for the subject property and/or when (2) it involves areas that currently appear to have a negligible impact on the subject property and which do not, therefore, require additional investigation at this time, but of which **Tom Edwards & Associates** feels the client should be made aware.

This section contains descriptions of *de minimis* environmental conditions that have been identified for the subject and/or adjacent properties.

There are no *de minimis* environmental conditions at the subject property at this time.

There are no *de minimis* environmental conditions at adjacent properties at this time.

4.4 RECOMMENDATIONS

Given the findings and conclusions of the Phase I ESA, TEA recommends additional investigation to evaluate the presence of contamination based on the type of industries that have occupied the subject property. The industries that have occupied the subject property generally use and store hazardous waste/materials onsite as part of operations and maintenance. The industries that have occupied the subject property are:

- Oil refining, storage, and/or sales company from at least 1928 to 1964 when at least three 15,000 to 20,000 gallon gasoline ASTs were on site.
- Freight company in 1967.
- Steel erection and sign company from 1969 to 1972.
- Equipment fabrication from 1972 to present. Three USTs (500-gallon each) are known to have been located on site.

5.0 LIMITATIONS

To achieve the study objectives stated in this report, we were required to base **Tom Edwards & Associates'** conclusions and recommendations on the best information available during the period the Phase I ESA was conducted and within the limits prescribed by **Tom Edwards & Associates'** client in the contract/authorization agreement and standard terms and conditions.

Tom Edwards & Associates' professional services were performed using that degree of care and skill ordinarily exercised by environmental consultants practicing in this or similar fields. Resumes are included in **Appendix G**. The findings were mainly based upon examination of historic records, maps, aerial photographs, and governmental agencies lists. The hazardous waste site lists represented in this report represent only a search of the specific government records as listed above. It should be noted that governmental agencies often do not list all sites with environmental contamination; the lists could be inaccurate and/or incomplete. Recommendations are based on the historic land use of the subject property, as well as features noted during the site reconnaissance and examined records. The absence of potential gross contamination sources, historic or present, does not necessarily imply that the subject property is free of any contamination. This report only represents a "due diligence" effort as to the integrity of the subject property. No warranty or guarantee, expressed or implied, is made as to the professional conclusions or recommendations contained in this report. The limitations contained within this report supersede all other contracts or scopes of work, implied or otherwise, except those stated or acknowledged herewith.

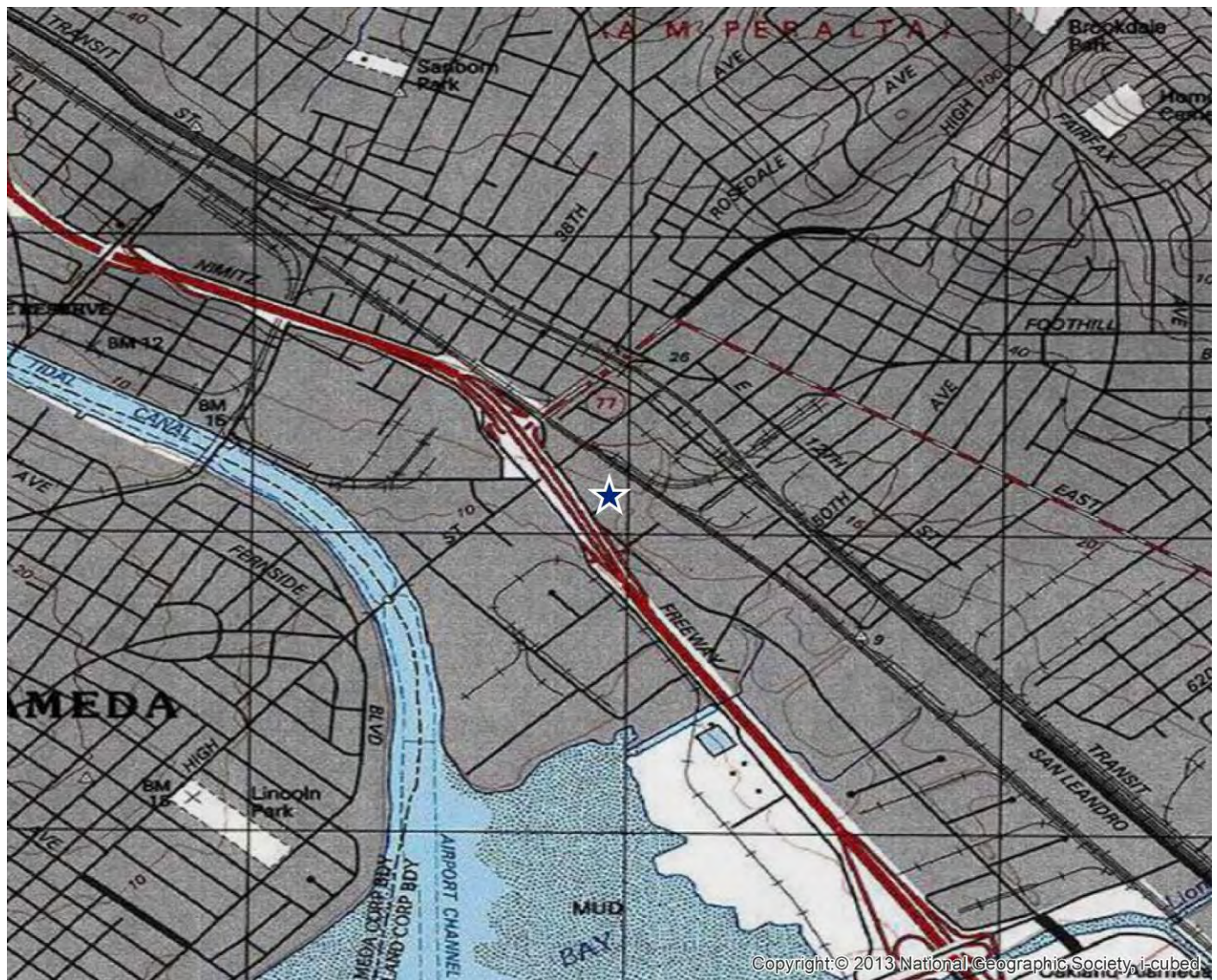
This report is not a legal opinion. It does not necessarily comply with requirements defined in any environmental law such as the "innocent landowner defense" or "due diligence inquiry." Only legal counsel retained by the client is competent to determine the legal implications of any information, conclusions, or recommendations in this report. The compliance status, is not intended for use as a guide to compliance for the present owner. Its intended use is to identify environmental impairments to the subject property and is not to be used as a guide to the legal compliance to any regulations of any kind.

The findings, conclusions, recommendations, and professional opinions contained in this report have been prepared by the staff of **Tom Edwards & Associates**, in accordance with generally accepted professional practices. All cost estimates if provided, are purely estimates, and may not represent the actual costs. The costs provided are for budgetary purposes only.

This report does not address, in any way, septic systems, leach fields, septic tanks, or related health hazards.

Analytical results for samples, if collected, should not be construed as conclusive and binding in any way. All sampling conducted is only for the purposes of general screening and does not imply that all materials, locations, or hazardous materials have been identified nor was the sampling intended to identify every instance of the materials sampled. No interpretation of the sample results is made or implied. **Tom Edwards & Associates** relays only the information supplied by the laboratory conducting the analysis.

FIGURES



SITE LOCATION TOPOGRAPHIC MAP

U.S. Geological Survey. Oakland East Quadrangle, 7.5 Minute Series



729 45Th Ave,
Oakland, CA

FIGURE: 1
JOB: 13-3690
DATE: 7/23/2013

APPENDIX A
SITE PHOTOGRAPHS

**Ph-1
Equipment Fabrication Corp Building**



**Ph-2
Overview of Building Interior**



**Ph-3
Exhaust from Paint Booth**



**Ph-4
5-gallon Paint Buckets in Secondary Containment**



Ph-5
55-gallon Lubricating Oil for Equipment Maintenance



Ph-6
Typical Equipment – Oil Spills/Leaks covered with Saw Dust/Shavings



Ph-7
Typical Equipment – Oil Spills/Leaks covered with Saw Dust/Shavings



Ph-8
Typical Equipment



Ph-9
Drain Outside the Building



Ph-10
Surface Discharge Location from Drains



Ph-11
Concrete Patch where USTs were supposedly Removed



Ph-12
Side Gate in front of Concrete Patch associated with UST Removal



APPENDIX B
AGENCY CONTACTS

Aerial Photographs, Topographic Maps, Soil Information, Regional Radon Information, FEMA Q3 Data, Fire Insurance Maps, City Directories, Building Permits

Agency:	Environmental Record Search	Contact:	Eric Exton
Dept:	Reference Products/ online order	Phone:	(800)377-2430
Address:	https://www.reccheck.com/store/default.asp	Fax:	(800)774-2731

Assessors' Office

Contact:	Phone:	(510) 272-3787
Address:	http://www.acgov.org/assessor/services.htm	

Oakland Haz Mat/CUPA

Contact:	Celestina Pacheco	Phone:	(510) 238-7760
Address:	http://www2.oaklandnet.com/Government/o/OFD/index.htm		

Water Quality

Agency:	RWQCB Region 2	Contact:	Melinda Wong
Address:	http://geotracker.waterboards.ca.gov/	Phone:	(510) 622-2430

APPENDIX C
COPIES OF RECORDS

Building Permit Research

REPORT RESULTS



Report Results for:

Jen Moser

10 Glendale St, #203
San Francisco, CA 94114
2104640994 BP
August 20, 2013

Subject Site:

Clients Project #: **13-3690**
Address: **729 45th Ave,**
City, State Zip: **Oakland, CA**

ERS Order #:**2104640994 BP****Prepared For:**

Name: Jen Moser
Company:
Address: 10 Glendale St, #203
City, State Zip: San Francisco, CA 94114

Date:**August 20, 2013**

Enclosed are the results of our:

[Building Permit Research](#)

Please note that these are only the permits that were reasonably ascertainable to us.

Thank you for selecting ***Environmental Record Search!***

All terms, conditions, and limitations normally associated with work contracted by ERS and presented or associated with regulatory agency research are in effect at all times. This letter summary, all its information, and content have been derived from and rely upon the information obtained from the regulatory agency or agencies. ERS's research has only been based on this information; ERS did not perform any type of independent investigation, including as to the accuracy and/or completeness of the information derived or otherwise obtained from the regulatory agency or agencies.

Application No	
Date Issued	2/6/1928
Description	20,000 Gallon Gasoline Tank, 10 1/2ft x 30ft concrete foundation, 12 inches thick. Resolution #41081
Status	Illegible
Owner	Panama Refining Co.
Cost	\$800
Fees	\$2

Application No	A41107
Date Issued	10/25/1929
Description	9x17 Portable Garage to be used as a temporary office.
Status	Inspected
Owner	Mileage Gasoline Co.
Cost	\$100.00
Fees	\$1.00

Application No	A65221
Date Issued	6/12/1946
Description	16x20 Shed
Status	Final OK
Owner	Golden Gate Oil Co.
Cost	\$100.00
Fees	\$2.00

Application No	A84945
Date Issued	6/12/1949
Description	Retaining wall- addition to fire wall. Increase length of existing fire wall 7ft around 2 12,000 gallon gasoline tanks.
Status	Final OK
Owner	Golden Gate Oil Co.
Cost	\$175.00
Fees	\$2.00

Application No C49696
Date Issued 8/3/1969
Description New office and shop buildings, remove 3 storage buildings
Status Final OK
Owner Arrow Steel Co.
Cost \$32,500.00
Fees \$167.50

Application No C97417
Date Issued 7/25/1977
Description Repair fire damage, replace entry door & frame, interior ply veneer, acoustical ceiling tile, repair electrical wiring, patch hole in roof & interior painting. (Office area)
Status Final OK
Owner Kochen
Cost \$2,000.00
Fees \$48.50

Application No D12782
Date Issued 11/20/1979
Description Additional bays for existing building using same size steel
Status Final OK
Owner Myron Kochan
Cost \$18,500.00
Fees \$245.11

ALAMEDA COUNTY
HEALTH CARE SERVICES

DAVID J. PEARCE, Agency Director



DEPARTMENT OF ENVIRONMENTAL HEALTH
Hazardous Materials Division
3150 Central Expressway
Oakland, CA 94612

Mr. Myron Kochan
Equipment Fabricating Co.
729- 45th Ave.
Oakland CA 94601

Re: Underground Tanks at 729- 45th Ave., Oakland 94601

Dear Mr. Kochan:

Alameda County Environmental Health, Hazardous Materials Division has received the latest correspondence dated March 26, 1991 from your consultant, Mr. Sabhlok. We would like to clarify our position subsequent to our hearing at the District Attorney's office. It is agreed that you will have 15 days to review the files on the adjacent property on High St. If you would like to come in and review the files or have our office copy these documents, you will be charged \$67 per hour for this service, with a minimum of one hour charged, and \$1 per page photocopied. Please send a letter in writing as to the amount you are willing to spend for this service. We cannot proceed without this written authorization.

Before you proceed with any borings, which may be used to establish whether there has been any fuel release, we request a copy of your written approval for in-place closure of the underground tanks at your site from the Oakland Fire Marshall. Please be reminded of the requirements for in-place closure as outlined in the County's June 11, 1990 letter to you. Your completed closure plan should also be submitted with a site map and the locations where sample borings will be taken noted. All other requirements noted in this June 11 letter must also be addressed.

The County has spent considerable time overseeing the closure of these tanks and at this time we request that a check for \$855.00 be sent to our office payable to Alameda County for the continuance of our oversight. Please note that the \$855 requested represents the deposit/refund fee for the oversight of the removal/closure of three underground tanks in accordance with Section 3-141.6 of the Ordinance Code of the County of Alameda for 1991. No further oversight can be done without the submission of this fee.

It has been indicated by your consultant that you are considering removing the tanks. Please inform this office if this is your intent, as your closure/removal form must be appropriate for whichever process you perform. You are reminded to inform our office 72 hours in advance prior to performing closure activities so that we may witness these events.

REF./
A/C NO. R

COUNTY OF ALAMEDA
OFFICE OF THE AUDITOR-CONTROLLER

DATE: 7 131 191

No 612025 BC

MISCELLANEOUS RECEIPT

\$ 855⁰⁰
DOLLARS

RECEIVED FROM: Equipment Job Corp, 729 45th Ave, Oakland 94601
FOR: Equipment Job Corp
729 45th Ave, Oakland, Ca 94601
RECEIVED BY: Atell DEPT. NO.: 430453

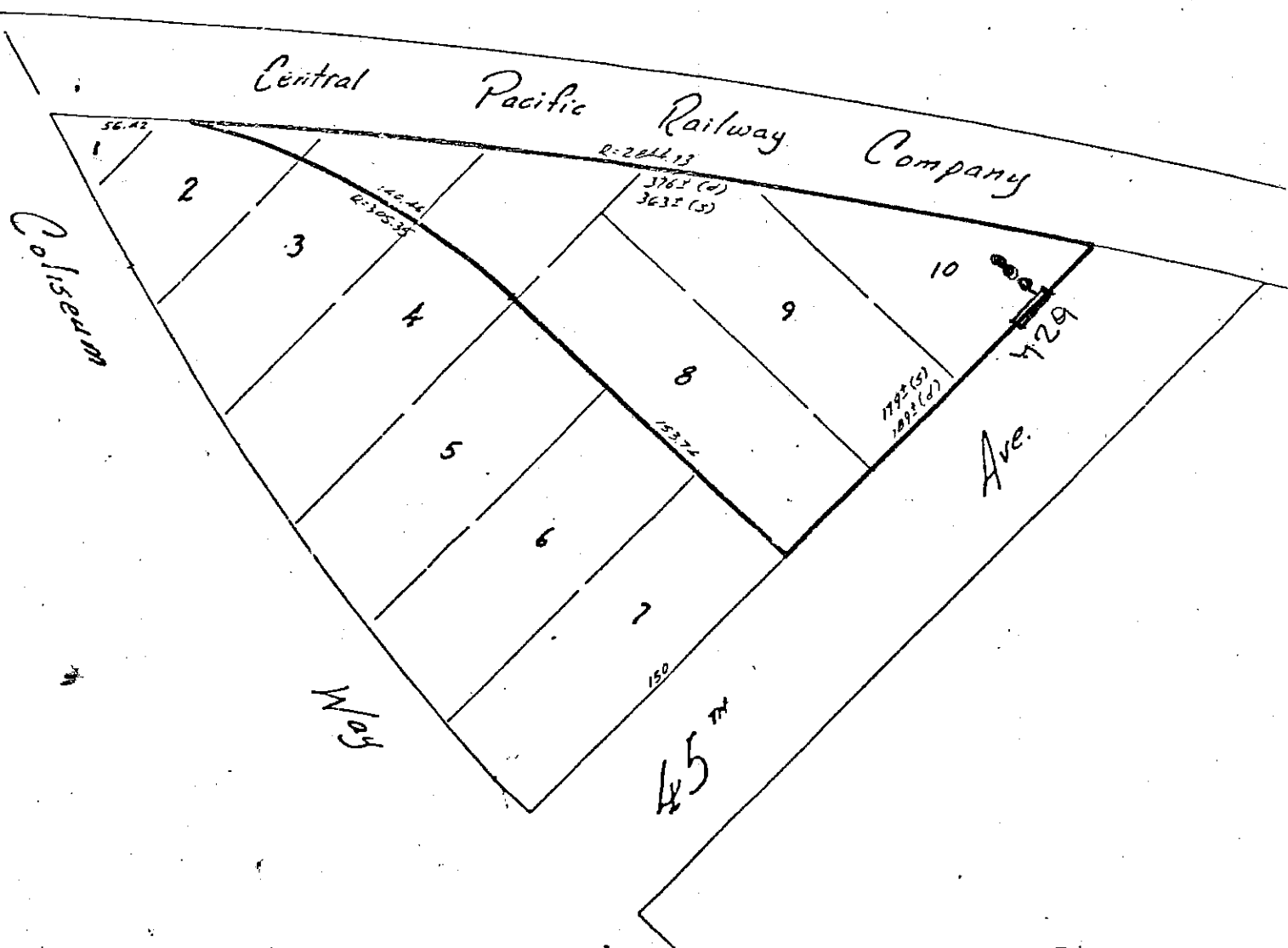
CASH PERSONAL/CASHIER'S CHECK/M. O. # 1599 OTHER: _____

7/30/2013

EQUIPMENT FABRICATING CORP.
729 - 45th AVENUE
OAKLAND, CALIFORNIA 94601
(415) 261-0343

172 - Occupied 2 to 3
91 - gasoline - 500 gallon tanks
supposedly removed

Property is shown
with dark outline!



THIS IS NOT A SURVEY OF THE LAND BUT IS COMPILED FOR INFORMATION BY THE
TITLE INSURANCE AND TRUST COMPANY FROM DATA SHOWN BY THE OFFICIAL RECORDS.

ALAMEDA COUNTY
HEALTH CARE SERVICES

AGENCY

CARL N. LESTER, Agency Director



57 ID 88
DIVISION OF ENVIRONMENTAL HEALTH
HAZARDOUS MATERIALS MANAGEMENT UNIT

SECTION A
MASTER FILE RECORD

470-27th Street, Third Floor
Oakland, California 94612
(415) 874-7237

A1. ESTABLISHMENT NAME
EIRQUIMPENIT FABRICATIENIGICORP

A2. MAILING ADDRESS
STREET NUMBER: 712191
STREET DIRECTION (N,S,E,W,ETC.):
STREET NAME OR P.O. BOX NUMBER: 4511 Avie
CITY: OAKLAND
STATE: CA
ZIP CODE: 94612
BLDG/PLANT NO:

A3. ESTABLISHMENT PHONE: 261110131413
A4. CONTACT PERSON: MYRTON KIOICHIAN

A5. ESTABLISHMENT ADDRESS (IF DIFFERENT FROM MAILING ADDRESS)
STREET NUMBER: []
STREET DIRECTION (N,S,E,W,ETC.): []
STREET NAME: []
CITY: []
STATE: []
ZIP CODE: []
BLDG/PLANT NO: []

A6. OWNER NAME: MYRTON KIOICHIAN
A7. OWNER PHONE: (415) 261110131413

A8. NAME OF PREVIOUS OWNER: []
A9. DATE YOU STARTED OR ASSUMED BUSINESS: MO 12 DAY 12 YR 618

A10. SIC 1: []
A11. TOTAL NUMBER OF EMPLOYEES: 6

A12. DO YOU HAVE PERMITS FOR ANY OF THE FOLLOWING:

AIR POLLUTION CONTROL DISTRICT	<input checked="" type="checkbox"/> Y <input type="checkbox"/> N	HAZARDOUS WASTE HAULER REGISTRATION	<input type="checkbox"/> Y <input checked="" type="checkbox"/> N
SEWER DISTRICT (FOR INDUSTRIAL WASTES)	<input type="checkbox"/> Y <input checked="" type="checkbox"/> N	REGIONAL WATER QUALITY CONTROL BOARD	<input type="checkbox"/> Y <input checked="" type="checkbox"/> N
HAZARDOUS WASTE FACILITY	<input type="checkbox"/> Y <input checked="" type="checkbox"/> N		

SECTION B
UNDERGROUND TANKS CONTAINING HAZARDOUS SUBSTANCES

Identify the type, number and total volume of underground tanks in your firm.

B1. Type	B2. No. of Tanks	B3. Total Volume/Gals.
1. Tank	3	1500
2. Sump		
3. Lagoon, pit or pond		
4. Other		

SECTION C
HAZARDOUS SUBSTANCES

C1. Please check if any of the following categories of hazardous substances is used or handled by your firm:

TOXIC CORROSIVE
FLAMMABLE OR IGNITABLE REACTIVE

C2. Please check the attached list for any of the chemical substances you receive, store, mix, treat, formulate, generate, manufacture, transport or dispose of, and enter each by the number identified on the list in the spaces below:

Sample:

01314	131515								

CERTIFICATION

I hereby certify that the information on this form is to the best of my knowledge, true and complete

Myron Kochan
Signature

MYRON KOCHAN
Typed or Printed Name

President
Title

1/17/86
Date

Please return completed form to:

Alameda County Division of Environmental Health
470-27th Street, Room 322
Oakland, CA 94612
(415) 874-7237



470-27th Street, Third Floor
Oakland, California 94612
(415) 874-7237

HAZARDOUS WASTE GENERATOR
INSPECTION AND COMPLIANCE REPORT

EPA I.D. # _____ DATE 6-20-86
GENERATOR NAME/ADDRESS _____ CONTACT PERSON Myran Kochran
Equipment Fabricating Corp PHONE NUMBER 261-0343
729 45th Ave. PERSONS PRESENT Myran Kochran
Oakland 94601 CT4073

AVERAGE GENERATION RATE (MONTHLY) _____

OBSERVATIONS:
3 underground tanks - 2 in use, 1 gaso line,
1 paint thinner.
Dirty thinner used in black & green painting,
thinner used to paint fabricated equipment
in booths

Samples Taken¹: Yes No Plan of correction necessary: Yes No Due Date _____
Authorized Representative of Firm: Name Myran Kochran Title owner Signature [Signature] Date 6-20-86
Authorized Representative of Alameda County: Name Thomas Peacock Phone Number 874-7237 Signature [Signature] Date 6-20-86

¹All samples will be taken in accordance with Section 25185, California Administrative Code, Division 20, Chapter 6.5

FACILITY NAME

Equipment Fabricating Corp

1051 S

SECTION # GENERATOR INSPECTION CHECKLIST

In Compliance?

SECTION #	CAC ²	40 CFR ³	In Compliance?		
			Yes	No	N/A
	66505 (a,b)	262 .11	<u>HAZARDOUS WASTE DETERMINATION</u>		
			<input checked="" type="checkbox"/>	<input type="checkbox"/>	<input type="checkbox"/>
			<u>HAZARDOUS WASTE FACILITY</u>		
5123	66370	262,34 .(a)(1)	<input checked="" type="checkbox"/>	<input type="checkbox"/>	<input type="checkbox"/>
	66370		<input checked="" type="checkbox"/>	<input type="checkbox"/>	<input type="checkbox"/>
	66370		<input checked="" type="checkbox"/>	<input type="checkbox"/>	<input type="checkbox"/>
			<u>MANIFEST</u>		
	66475	262 .20	<input type="checkbox"/>	<input type="checkbox"/>	<input checked="" type="checkbox"/>
	66475 (a-f)	262 .21&.23	The following is on all manifests:		
			<input type="checkbox"/>	<input type="checkbox"/>	<input type="checkbox"/>
			<input type="checkbox"/>	<input type="checkbox"/>	<input type="checkbox"/>
			<input type="checkbox"/>	<input type="checkbox"/>	<input type="checkbox"/>
			<input type="checkbox"/>	<input type="checkbox"/>	<input type="checkbox"/>
			<input type="checkbox"/>	<input type="checkbox"/>	<input type="checkbox"/>
			<input type="checkbox"/>	<input type="checkbox"/>	<input type="checkbox"/>
475 (g)			<input type="checkbox"/>	<input type="checkbox"/>	<input checked="" type="checkbox"/>
			<u>DEPOSITION OF WASTE</u>		
	66505 (c)		<input type="checkbox"/>	<input type="checkbox"/>	<input checked="" type="checkbox"/>
			<u>EXTREMELY HAZARDOUS WASTE</u>		
	66570 (a,b)		<input type="checkbox"/>	<input type="checkbox"/>	<input checked="" type="checkbox"/>
	66570 (d)		<input type="checkbox"/>	<input type="checkbox"/>	<input checked="" type="checkbox"/>
			<u>USE AND MANAGEMENT OF CONTAINERS</u>		
	66500 (c)	265 .172	<input type="checkbox"/>	<input type="checkbox"/>	<input checked="" type="checkbox"/>

SECTION #

-2-

In Compliance?

SECTION #	CAC ²	40 CFR ³	In Compliance?	
			Yes	No
H&S ¹	66500 (a)	265 .176	<input checked="" type="checkbox"/>	<input type="checkbox"/>
	66500 (b)	265 .176	<input checked="" type="checkbox"/>	<input type="checkbox"/>
			<u>TANKS</u>	
	66500 (b)	265 .199	<input checked="" type="checkbox"/>	<input type="checkbox"/>
			<u>ACCUMULATION TIME</u>	
25123 .3	262,34 (a)(1)		<input type="checkbox"/>	<input type="checkbox"/>
25342			<input type="checkbox"/>	<input type="checkbox"/>
			<u>RECORDKEEPING AND REPORTING</u>	
			<input type="checkbox"/>	<input type="checkbox"/>
			<u>UNDERGROUND TANKS INFORMATIONAL SURVEY</u>	
			Does generator have underground tanks containing:	
			<input checked="" type="checkbox"/>	<input type="checkbox"/>
			<input checked="" type="checkbox"/>	<input type="checkbox"/>
			<input type="checkbox"/>	<input checked="" type="checkbox"/>

KEY TO GENERATOR INSPECTION CHECKLIST

¹H&S - Health and Safety Code, Division 20, Chapter 6.5

²CAC - California Administrative Code, Title 22, Division 4, Chapter 30

³40 CFR - Code of Federal Regulations, Part 40

Inspection date: 6-20-86

Inspector Time Spent: _____

Emergency Response Plan/Contingency Plan

The following items are elements of a comprehensive emergency response/contingency plan that meets state requirements. If your facility has a written plan, or if you are to prepare one, make sure all the elements listed are covered by your plan. Please either submit a copy of your written response plan or small facilities with simple operations may complete the boxes below and will be in compliance with the written emergency plan requirement.

I. Facility Information:

Facility Name: <u>Equipment Fabricating Corp.</u>	Phone: <u>(510) 261-0343</u>
Address: <u>729-45th AVE</u>	
City: <u>Oakland</u>	Zip: <u>94601</u>

II. Emergency Coordinators:

Primary Coordinator	Secondary Coordinator
Name: <u>Michael Kochan</u>	Name: <u>Myron Kochan</u>
Title: <u>Vice President</u>	Title: <u>President</u>
Work Ph: <u>(510) 261-0343</u>	Work Ph: <u>(510) 261-0343</u>
After hours Ph: <u>(925) 556-0873</u>	After hours Ph: <u>(925) 376-4584</u>
Pager:	Pager:

III. Emergency Telephone Numbers and Arrangements:

The emergency coordinator shall immediately notify the following whenever a release, fire, or explosion threatens human health or the environment.

Agency	Phone
Fire Department	911
State Office of Emergency Services (OES)	1-800-852-7550
Hospital/Medical Center (if injuries)	<u>(510) 638-0701</u>
Waste Water Treatment Facility (if to sewer)	
Hazardous Waste Contractor (if clean up needed)	
Other agencies:	

IV. Arrangements: (Please check one box.)

- We have no formalized written agreements with any emergency response agency or contractor.
- We have formalized written agreements with _____
 Telephone: _____ for emergency response.

Date 4-03-01

Emergency Response Plan/Contingency Plan

V. Emergency Equipment Inventory Table

Equipment Category	Equipment Type	Location	Description**
Personal Protective Equipment, Safety Equipment, First Aid Equipment	Chemical Protective Boots		
	Chemical Protective Gloves	Office	
	Safety Glasses/Goggles/Face shields	Self	
	Chemical Protective Clothing		
	Hard Hats	Self	
	Chemical Monitoring Equipment (describe)		
	First Aid Kits	Office	
	Eye Wash Stations		
	Safety Showers		
	Cartridge Respirators and Cartridges (describe)		
	Self-Contained Breathing Apparatus (SCBA)	Office	
Other (describe)			
Fire Extinguishing Systems	Fire Extinguishers	various Market locations	
	Automatic Fire Systems		
	Fire Alarm Boxes		
Spill Control Equipment, Decontamination Equipment	Absorbents, Neutralizers (describe)	Drums	
	Shovels/Brooms/Squeegees	various locations	
	Overpack drum/Spill drum		
	Berms/Dikes (describe)		
	Decontamination Equipment (describe)		
	Gas cylinder leak repair kits (describe)		
Communications and Alarm Systems	Other (describe)		
	Telephones	Office	
	Intercoms/PA systems		
	Portable 2 way radios		
	UST leak detection monitors		
Additional Equipment (Use additional pages if needed)	Chemical alarms. (describe)		

* If appropriate, use the location code(s) from your Hazardous Materials Business Plan.

** Describe the equipment and its capabilities. If applicable, specify any testing/maintenance procedures/intervals. Attach additional pages, numbered appropriately, if needed.

Date 4-03-01



Alameda County Urban Runoff Clean Water Program
A Consortium of Local Agencies

Municipality: OAKLAND

Agency Conducting Inspection: ALAMEDA Co - HAZMAT

Inspector: ANITA U'GULLOAMI

Date of inspection: 5/17/94

Date of last inspection: 88

Facility ID #: _____

Don 6-10-94

Standard Industrial and Commercial Business Inspection Report

I. Background Information (as reported by Facility Contact)

1. Name of Facility: EQUIPMENT FABRICATION CORP. ACURID: _____
2. Site Address: 729-45TH AVE OAKLAND 94601
3. Name of Contact: MYRON KOCHAN 4. Phone No. of Contact: 261-0343
5. Mailing Address: _____
6. Business Type or Activity: MATERIAL HANDLING
7. Standard Industrial Classification (SIC): _____
8. Is property owner different from facility owner? yes no
 If yes, complete the following:
 Name of Property Owner: _____ Phone No.: _____
 Mailing Address of Property Owner: _____
9. Is the facility covered under any other permits?
 none air quality sanitary sewer underground storage tanks
10. Does the facility have a spill prevention plan? yes no
11. Have there been any prior complaints or reports of illicit discharge regarding the facility? yes no

II. General Industrial Activity Storm Water NPDES Permit

1. Describe the facility's status for coverage under a storm water permit:
 Facility is not covered and does not appear to need coverage.
 Facility is not covered but should be. (Send copy of inspection report to Regional Board staff.)
 Facility is not covered but may require coverage. Additional clarification is required from the Regional Board.
 Facility is covered. Circle one: general or individual
2. If the facility/mobile operation is covered under the General Industrial Activity Storm Water NPDES permit, answer the following:
 - a. Does the facility have a Storm Water Pollution Prevention Plan (SWPPP)?

If yes: Does the SWPPP identify potential pollutants?	<input type="checkbox"/> yes	<input type="checkbox"/> no
Does the SWPPP identify BMPs?	<input type="checkbox"/> yes	<input type="checkbox"/> no
Does the SWPPP certify that there are no illicit discharges?	<input type="checkbox"/> yes	<input type="checkbox"/> no
Is the SWPPP being implemented?	<input type="checkbox"/> yes	<input type="checkbox"/> no
 - b. Describe the facility's status for conducting storm water monitoring.

<input type="checkbox"/> Facility has self-certified no exposure.	
<input type="checkbox"/> Facility has or is in the process of obtaining municipal-certification and is exempt from conducting monitoring.	
<input type="checkbox"/> Facility is part of a group monitoring plan.	
<input type="checkbox"/> Facility is implementing a monitoring plan or is waiting for the wet season to conduct sampling.	
<input type="checkbox"/> Facility is not implementing a monitoring plan.	

3. Comments/Follow-up to the Regional Board:

Standard Industrial and Commercial Business Inspection Report

III. Conclusion (to be completed by inspector)

1. For each **area of activity**, indicate a code to describe 1) the level of potential discharge to the storm drains, 2) the type of potential discharge found and 3) the type of material exposed.

Level of Potential Discharge:

- 0 - not applicable for facility
- 1 - no pollutant exposure
- 2 - little potential for pollutant discharge to storm drains
- 3 - some potential for pollutant discharge to storm drains
- 4 - great potential for pollutant discharge to storm drains
- 5 - pollutant discharge to storm drains imminent

Type of Potential Discharge:

- A - illicit connection
- B - where drain discharges unknown
- C - activity area and/or material exposed to storm water
- D - other (please specify)

Type of Material Exposed:

- i - Raw materials
- ii - Finished materials
- iii - Hazardous materials
- iv - Metals (solids or solutions)
- v - Waste products
- vi - Other

Areas of Activity:

- Outdoor Material/Manufacturing Areas
- Waste Disposal Areas
- Rooftop Equipment
- Vehicle and Heavy Equipment Areas
 - parking areas and access roads
 - repair and maintenance areas
 - wash areas
- Other Areas _____

Level of Potential Discharge	Type of Potential Discharge	Type of Material Exposed
2	METAL SLIPP	II
0		
0		
0		
0		
0		
0		

2. **Required Action(s):** (To be undertaken by facility owner/operator)

- None (Facility is in compliance with storm water ordinance.)
- Correct problem(s) outlined on page 3 and attachment A by: _____
- Submit Certificate of Correction by: _____
- Include: Photographs documenting correction Other supporting documentation: _____

3. **Follow-up Inspection**

- Follow-up inspection is necessary. Tentative date for re-inspection: _____
- Follow-up inspection will be scheduled at a later date.
- Follow-up inspection is not necessary.

4. **Enforcement Activities**

- (1) None (2) Warning Notice
- Referred to the City for enforcement action (describe why): _____
- (3) Informal Violation (4) Formal Violation (5) Legal Action

5. Describe **outreach** performed by inspector to promote ACURCWP.

- ACURCWP outreach brochure industrial or BMP brochure (describe below)
- Informed facility operator that a storm water permit may be required.
- verbal other, please describe _____

6. Time to perform inspection: _____ hrs

7. Comments:

Facility Representative Signature: [Signature]

Date: 5/17/94

Print Facility Rep. Name: _____

Inspector's Signature: [Signature]

Standard Industrial and Commercial Business Inspection Report

DIRECTIONS: Complete the following checklist while surveying the facility. If the answer is "no" or "unknown" to any of the following questions, complete Attachment A.

Inspection Checklist (to be completed by inspector)	Yes	No	Unknown	N/A ¹
1. Are storage containers including drums, waste dumpsters and/or trash compactors: free from cracks/leaks? not exposed to rain water or are their lids or covers kept closed?	<input checked="" type="checkbox"/>	<input type="checkbox"/>	<input type="checkbox"/>	<input type="checkbox"/>
2. Are storage areas enclosed or covered from the rain?	<input type="checkbox"/>	<input checked="" type="checkbox"/>	<input type="checkbox"/>	<input type="checkbox"/>
3. Are material processing or handling areas enclosed or covered from the rain?	<input checked="" type="checkbox"/>	<input type="checkbox"/>	<input type="checkbox"/>	<input type="checkbox"/>
4. Are parking areas or access roads free of signs of excessive oil and/or motor fluids, leaks, stains, litter, and sediments?	<input checked="" type="checkbox"/>	<input type="checkbox"/>	<input type="checkbox"/>	<input type="checkbox"/>
5. Are vehicle repair and maintenance areas covered or out of the rain?	<input type="checkbox"/>	<input type="checkbox"/>	<input type="checkbox"/>	<input checked="" type="checkbox"/>
6. Are vehicle and heavy equipment stored outside free of leaks and grime?	<input type="checkbox"/>	<input type="checkbox"/>	<input type="checkbox"/>	<input checked="" type="checkbox"/>
7. Are spills in fuel or vehicle/equipment maintenance areas prevented from entering the storm drain system?	<input type="checkbox"/>	<input type="checkbox"/>	<input type="checkbox"/>	<input checked="" type="checkbox"/>
8. Are dry cleaning methods (for example, sweeping, damp mopping, absorbents) used to clean: shop floors? material processing areas? material storage areas? waste disposal areas? access roads? parking lots?	<input checked="" type="checkbox"/> <input checked="" type="checkbox"/> <input checked="" type="checkbox"/> <input checked="" type="checkbox"/> <input checked="" type="checkbox"/> <input checked="" type="checkbox"/>	<input type="checkbox"/> <input type="checkbox"/> <input type="checkbox"/> <input type="checkbox"/> <input type="checkbox"/> <input type="checkbox"/>	<input type="checkbox"/> <input type="checkbox"/> <input type="checkbox"/> <input type="checkbox"/> <input type="checkbox"/> <input type="checkbox"/>	<input type="checkbox"/> <input type="checkbox"/> <input type="checkbox"/> <input type="checkbox"/> <input type="checkbox"/> <input type="checkbox"/>
9. Are all wash water and/or process waste water discharged to the sanitary sewer or recycled instead of discharged directly or indirectly to the storm drain system?	<input type="checkbox"/>	<input type="checkbox"/>	<input type="checkbox"/>	<input checked="" type="checkbox"/>
10. Are storm drain inlets and catch basins inspected and mechanically cleaned on a regular schedule?	<input type="checkbox"/>	<input checked="" type="checkbox"/>	<input type="checkbox"/>	<input type="checkbox"/>
11. Are waste products from rooftop equipment (for example, oil and grease from exposed motors/pumps or other rooftop equipment) not exposed to storm water runoff?	<input type="checkbox"/>	<input type="checkbox"/>	<input type="checkbox"/>	<input checked="" type="checkbox"/>
12. Other (describe):	<input type="checkbox"/>	<input type="checkbox"/>	<input type="checkbox"/>	<input type="checkbox"/>

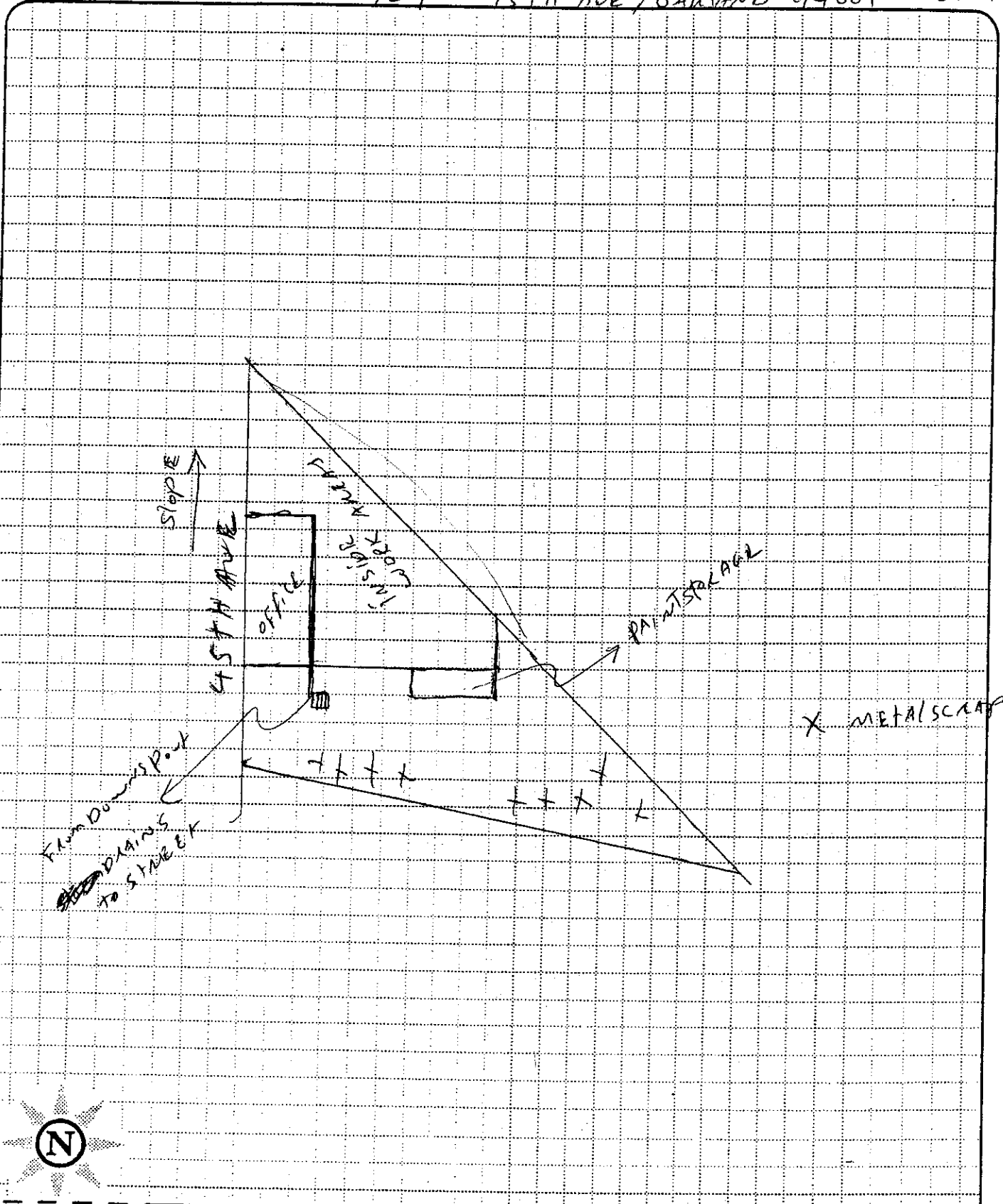
¹N/A: Not Applicable



1 Facility ID #: _____

Facility Name:

EQUIPMENT FABRICATION CORP. Date: 5/17/94
729 - 45TH AVE, OAKLAND 94601



10/13/93; mt; Storm-FacMap

Circle appropriate north arrow 2

SCALE: 1" = _____ feet
3: (= 5 squares)

4 O = Sewer Drains; □ = Storm Drains
5 → = Surface Flow Direction

6 * = Possible Sources of Contamination

Facility Name: EQUIPMENT FABRICATION CORP.
Date: 729 - 45TH AVE / OAKLAND 94601 Facility ID #: _____

Standard Industrial and Commercial Business Inspection Report - Attachment A Page ____ of ____

Check List Reference No.	Identified Problem:	<input type="checkbox"/> Actual illicit discharge observed <input type="checkbox"/> Potential illicit discharge exists due to current conditions
Suggested Best Management Practices (BMPs):¹ <p>HAVE METAL SCRAP HAULED AWAY FOR RECYCLING.</p>		

Check List Reference No.	Identified Problem:	<input type="checkbox"/> Actual illicit discharge observed <input type="checkbox"/> Potential illicit discharge exists due to current conditions
Suggested Best Management Practices (BMPs):¹		

¹The suggestions above are to help the facility owner/operator solve the problems identified and comply with the storm water regulations. Sometimes there is more than one solution or Best Management Practice (BMP) that could prevent an illicit discharge to the storm drain system. The method of correction is optional; however, the elimination of the discharge is not. Failure to implement appropriate BMPs or to cease or prevent any non-storm water discharge to the storm drain system is a violation of local, state and federal storm water regulations.

Facility Name: _____
Date: _____

Facility ID #: _____

Standard Industrial and Commercial Business Inspection Report - Attachment A Page ____ of ____

Check List Reference No.	Identified Problem:	<input type="checkbox"/> Actual illicit discharge observed <input type="checkbox"/> Potential illicit discharge exists due to current conditions
-------------------------------------	----------------------------	---

Suggested Best Management Practices (BMPs):¹

Check List Reference No.	Identified Problem:	<input type="checkbox"/> Actual illicit discharge observed <input type="checkbox"/> Potential illicit discharge exists due to current conditions
-------------------------------------	----------------------------	---

Suggested Best Management Practices (BMPs):¹

¹The suggestions above are to help the facility owner/operator solve the problems identified and comply with the storm water regulations. Sometimes there is more than one solution or Best Management Practice (BMP) that could prevent an illicit discharge to the storm drain system. The method of correction is optional; however, the elimination of the discharge is not. Failure to implement appropriate BMPs or to cease or prevent any non-storm water discharge to the storm drain system is a violation of local, state and federal storm water regulations.

A Certified Unified Program Agency

94601 = #67
#(607)

UNIFIED PROGRAM CONSOLIDATED PERMIT AND REGISTRATION

Issued to

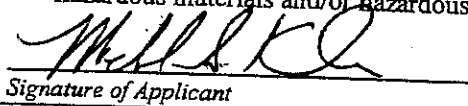
Name of Facility: Equipment Fabricating Corp.		Executive Contact: Michael S. Kochan	
Street Address: 729-45th Ave		Mailing Address: 729-45th Ave	
Permit Type: <input checked="" type="radio"/> Full	<input type="radio"/> Provisional	<input type="radio"/> Temporary	City/State/ZIP: Oakland, CA. 94601
Registration/Permit Number: 1607		Telephone Number at Facility: (510) 261-0343	

For the following elements of the Unified Hazardous Materials and Hazardous Waste Program

<input checked="" type="checkbox"/> Hazardous Materials Storage	<input type="checkbox"/> Hazardous Waste Generator Program
<input checked="" type="checkbox"/> Hazardous Materials Business Plan	<input type="checkbox"/> Tiered Permit Program for Onsite Treatment of Hazardous Waste: _____ PBR; _____ CA; _____ CE
<input type="checkbox"/> Aboveground Petroleum Storage, SPCC Plan	<input type="checkbox"/> California Accidental Release Prevention Program and/or Federal Risk Management Plan
<input type="checkbox"/> Underground Storage Tank Program _____ tanks; Facility No. : 01-_____	

Certification

I certify that I have read and I hereby accept the terms and conditions printed on the other side of this Unified Program Consolidated Permit and Registration. I agree to comply with all permit conditions and all local, state and federal ordinances, laws, statutes, codes, rules and regulations relating to the storage, handling, generation and disposal of hazardous materials and/or hazardous waste.


Signature of Applicant

Michael S. Kochan V/P.
Printed Name and Title

4-03-01
Date Signed

FOR OFFICE USE ONLY

Effective Date:	Expiration Date:	Machine Validation / Official Receipt
Date Payment Received:	Payment Reference:	
Total Amount Paid: \$	State Service Charge Paid: \$	
Approved by _____		

A Certified Unified Program Agency


**APPLICATION FOR A CONSOLIDATED PERMIT/REGISTRATION
UNIFIED HAZARDOUS MATERIALS / HAZARDOUS WASTE MANAGEMENT REGULATORY PROGRAM**

(Before completing this form, please read the instructions on the cover page.)

Type of Application: (Please check one.) Initial Registration Modification Renewal

1. Facility Information	
Name:	Equipment Fabricating Corp
Address:	729-45th AVE
City, ZIP	Oakland, CA. 94601
2. Hazardous Materials Storage Program	
Number of Hazard Classes	5
Total Liquids	gallons
Total Solids	pounds
Total Gases (at STP)	cu. ft.
3. Accidental Release Prevention Program (RMP / CalARP)	
Do you have any federal-regulated substance listed in Tables 1 or 2?	<input type="checkbox"/> Yes <input checked="" type="checkbox"/> No
Do you have any state-regulated substance listed in Table 3?	<input type="checkbox"/> Yes <input checked="" type="checkbox"/> No
4. Underground Storage Tank Program (UST)	
Do you have underground storage tanks for hazardous materials/waste at this facility?	<input type="checkbox"/> Yes <input checked="" type="checkbox"/> No
If "yes", number of tanks for fuel or new oil	
Number of tanks for used oil or non-fuel	
Total underground storage capacity	gallons

5. Aboveground Storage Tank Program (AGT)	
Do you have aboveground storage tanks for petroleum products?	<input type="checkbox"/> Yes <input checked="" type="checkbox"/> No
If "yes", number of tanks bigger than 660 gallons in capacity	
Total aboveground storage capacity	gallons
6. Hazardous Waste Generator Program (HWG)	
Do you generate hazardous waste on site?	<input type="checkbox"/> Yes <input checked="" type="checkbox"/> No
Quantity generated per month	gallons or pounds
7. Tiered Permit Program (On-site Treatment of Hazardous Waste)	
Do you treat, on this site, any hazardous waste you generate?	<input type="checkbox"/> Yes <input type="checkbox"/> No
Do you have a Tiered Permit from DTSC?	<input type="checkbox"/> Yes <input type="checkbox"/> No
Number of Treatment Units under Tiered Permit:	
Permit-By-Rule	
Conditionally Authorized	
Conditionally Exempt - Specified Waste	
Conditionally Exempt - Small Quantity	
Conditionally Exempt - Limited	
Conditionally Exempt - Commercial Laundry	

8. Certification and Signature		
I used reasonable diligence in preparing this application. I have reviewed the application and, to the best of my knowledge, the information contained herein is true and correct.		
	Michael S. Kochan	4-03-01
Signature	Printed Name and Title	Date Signed

Reviewed by: _____ Date reviewed: _____

UNIFIED PROGRAM CONSOLIDATED FORM

FACILITY INFORMATION

BUSINESS ACTIVITIES

Page 1 of

I. FACILITY IDENTIFICATION

FACILITY ID #	1	EPA ID # (Hazardous Waste Only)	2
---------------	---	---------------------------------	---

BUSINESS NAME (Same as Facility Name of DBA-Doing Business As)

Equipment Fabricating Corp.

II. ACTIVITIES DECLARATION

NOTE: If you check YES to any part of this list, please submit the Business Owner/Operator Identification page (OES Form 2730).

Does your facility...

If Yes, please complete these pages of the UPCF....

A. HAZARDOUS MATERIALS

Have on site (for any purpose) hazardous materials at or above 30 gallons for liquids, 500 pounds for solids, or 200 cubic feet for compressed gases (include liquids in ASTs and USTs); or the applicable Federal threshold quantity for an extremely hazardous substance specified in 40 CFR Part 355, Appendix A or B; or handle radiological materials in quantities for which an emergency plan is required pursuant to 10 CFR Parts 30, 40 or 70?

YES NO 4

HAZARDOUS MATERIALS INVENTORY - CHEMICAL DESCRIPTION (OES 2731)

B. UNDERGROUND STORAGE TANKS (USTs)

- Own or operate underground storage tanks?
- Intend to upgrade existing or install new USTs?

YES NO 5
 YES NO 6

UST FACILITY (Formerly SWRCB Form A)
 UST TANK (one page per tank) (Formerly Form B)
 UST FACILITY
 UST TANK (one per tank)
 UST INSTALLATION - CERTIFICATE OF COMPLIANCE (one page per tank) (Formerly Form C)
 UST TANK (closure portion - one page per tank)

- Need to report closing a UST?

YES NO 7

C. ABOVE GROUND PETROLEUM STORAGE TANKS (ASTs)

Own or operate ASTs above these thresholds:
 —any tank capacity is greater than 660 gallons, or
 —the total capacity for the facility is greater than 1,320 gallons?

YES NO 8

NO FORM REQUIRED TO CUPAs

D. HAZARDOUS WASTE

- Generate hazardous waste?
- Recycle more than 100 kg/month of excluded or exempted recyclable materials (per HSC 25143.2)?
- Treat hazardous waste on site?
- Treatment subject to financial assurance requirements (for Permit by Rule and Conditional Authorization)?
- Consolidate hazardous waste generated at a remote site?
- Need to report the closure/removal of a tank that was classified as hazardous waste and cleaned onsite?

YES NO 9
 YES NO 10
 YES NO 11
 YES NO 12
 YES NO 13
 YES NO 14

EPA ID NUMBER — provide at the top of this page
 RECYCLABLE MATERIALS REPORT (one per recycler)
 ONSITE HAZARDOUS WASTE TREATMENT - FACILITY (Formerly DTSC Forms 1772)
 ONSITE HAZARDOUS WASTE TREATMENT - UNIT (one page per unit) (Formerly DTSC Forms 1772 A,B,C,D and L)
 CERTIFICATION OF FINANCIAL ASSURANCE (Formerly DTSC Form 1232)
 REMOTE WASTE / CONSOLIDATION SITE ANNUAL NOTIFICATION (Formerly DTSC Form 1196)
 HAZARDOUS WASTE TANK CLOSURE CERTIFICATION (Formerly DTSC Form 1249)

E. LOCAL REQUIREMENTS

(You may also be required to provide additional information by your CUPA or local agency.)

15

BUSINESS OWNER/OPERATOR IDENTIFICATION

Page ___ of ___

I. IDENTIFICATION

FACILITY ID#		BEGINNING DATE	100	ENDING DATE	101
BUSINESS NAME (Same as FACILITY NAME or DBA - Doing Business As)	Equipment Fabricating Corp.			BUSINESS PHONE	102
BUSINESS SITE ADDRESS	729 - 45th AVE				103
CITY	Oakland	104	CA	ZIP CODE	105
DUN & BRADSTREET		106	SIC CODE (4 digit #)		107
COUNTY					108
BUSINESS OPERATOR NAME	Myron Kochan			BUSINESS OPERATOR PHONE	109
				(510) 261-0343	110

II. BUSINESS OWNER

OWNER NAME	Myron Kochan			111	OWNER PHONE	112	
OWNER MAILING ADDRESS	729 - 45th AVE				113		
CITY	Oakland	114	STATE	CA	115	ZIP CODE	94601

III. ENVIRONMENTAL CONTACT

CONTACT NAME		117	CONTACT PHONE	118			
CONTACT MAILING ADDRESS					119		
CITY		120	STATE		121	ZIP CODE	

-PRIMARY-

IV. EMERGENCY CONTACTS

-SECONDARY-

NAME	Michael Kochan	123	NAME	Myron Kochan	128
TITLE	Vice President	124	TITLE	President	129
BUSINESS PHONE	(510) 261-0343	125	BUSINESS PHONE	(510) 261-0343	130
24-HOUR PHONE	(925) 556-0873	126	24-HOUR PHONE	(925) 376-4584	131
PAGER #		127	PAGER #		132

ADDITIONAL LOCALLY COLLECTED INFORMATION: 133

Certification: Based on my inquiry of those individuals responsible for obtaining the information, I certify under penalty of law that I have personally examined and am familiar with the information submitted and believe the information is true, accurate, and complete.

SIGNATURE OF OWNER/OPERATOR OR DESIGNATED REPRESENTATIVE	<i>Michael S. Kochan</i>	DATE	4-03-01	134	NAME OF DOCUMENT PREPARER	Michael Kochan	135
NAME OF SIGNER (prim)	Michael S. Kochan	136	TITLE OF SIGNER	Vice President	137		

UNIFIED PROGRAM CONSOLIDATED FORM

HAZARDOUS MATERIALS

HAZARDOUS MATERIALS INVENTORY - CHEMICAL DESCRIPTION

ADD

DELETE

REVISE

200

(one page per material per building or area)

Page 1 of 5

I. FACILITY INFORMATION

BUSINESS NAME (Same as FACILITY NAME or DBA - Doing Business As)

Equipment Fabricating Corp

3

CHEMICAL LOCATION

729-45th AVE

201

CHEMICAL LOCATION CONFIDENTIAL
EPCRA

202

YES NO

FACILITY ID #

MAP# (optional)

203

GRID# (optional)

204

II. CHEMICAL INFORMATION

CHEMICAL NAME

Carbon Dioxide

205

TRADE SECRET

Yes No

206

If Subject to EPCRA, refer to instructions

COMMON NAME

Carbon Dioxide

207

EHS*

Yes No

208

CAS#

124-38-9

209

*If EHS is "Yes", all amounts below must be in lbs.

FIRE CODE HAZARD CLASSES (Complete if required by CUPA)

210

HAZARDOUS MATERIAL TYPE (Check one item only)

a. PURE b. MIXTURE c. WASTE

211

RADIOACTIVE Yes No

212

CURIES

213

PHYSICAL STATE (Check one item only)

a. SOLID b. LIQUID c. GAS

214

LARGEST CONTAINER

50 lbs.

215

FED HAZARD CATEGORIES (Check all that apply)

a. FIRE b. REACTIVE c. PRESSURE RELEASE d. ACUTE HEALTH e. CHRONIC HEALTH

216

AVERAGE DAILY AMOUNT

217

50 lbs.

MAXIMUM DAILY AMOUNT

218

75 lbs.

ANNUAL WASTE AMOUNT

219

0

STATE WASTE CODE

220

UNITS* (Check one item only)

a. GALLONS b. CUBIC FEET c. POUNDS d. TONS

221

DAYS ON SITE:

365

222

STORAGE CONTAINER

a. ABOVE GROUND TANK b. UNDERGROUND TANK c. TANK INSIDE BUILDING d. STEEL DRUM e. PLASTIC/NONMETALLIC DRUM f. CAN g. CARBOY h. SILO i. FIBER DRUM j. BAG k. BOX l. CYLINDER m. GLASS BOTTLE n. PLASTIC BOTTLE o. TOTE BIN p. TANK WAGON q. RAIL CAR r. OTHER

223

STORAGE PRESSURE

a. AMBIENT b. ABOVE AMBIENT c. BELOW AMBIENT

224

STORAGE TEMPERATURE

a. AMBIENT b. ABOVE AMBIENT c. BELOW AMBIENT d. CRYOGENIC

225

% WT

HAZARDOUS COMPONENT (For mixture or waste only)

EHS

CAS #

1

226

227

Yes No

228

229

2

230

231

Yes No

232

233

3

234

235

Yes No

236

237

4

238

239

Yes No

240

241

5

242

243

Yes No

244

245

If more hazardous components are present at greater than 1% by weight if non-carcinogenic, or 0.1% by weight if carcinogenic, attach additional sheets of paper capturing the required information.

ADDITIONAL LOCALLY COLLECTED INFORMATION

246

If EPCRA, Please Sign Here

UNIFIED PROGRAM CONSOLIDATED FORM

HAZARDOUS MATERIALS

HAZARDOUS MATERIALS INVENTORY - CHEMICAL DESCRIPTION

ADD DELETE REVISE 200 (one page per material per building or area) Page 2 of 4

I. FACILITY INFORMATION

BUSINESS NAME (Same as FACILITY NAME or DBA - Doing Business As) 3
Equipment Fabricating Corp

CHEMICAL LOCATION 201 729-45th AVE
 CHEMICAL LOCATION CONFIDENTIAL 202
 YES NO

FACILITY ID # 1
 MAP# (optional) 203
 GRID# (optional) 204

II. CHEMICAL INFORMATION

CHEMICAL NAME 205
Oxygen TRADE SECRET Yes No 206
 If Subject to EPCRA, refer to instructions

COMMON NAME 207
Oxygen EHS* Yes No 208

CAS# 209
7782-44-7 *If EHS is "Yes", all amounts below must be in lbs.

FIRE CODE HAZARD CLASSES (Complete if required by CUPA) 210

HAZARDOUS MATERIAL TYPE (Check one item only) 211
 a. PURE b. MIXTURE c. WASTE RADIOACTIVE Yes No 212 CURIES 213

PHYSICAL STATE (Check one item only) 214
 a. SOLID b. LIQUID c. GAS LARGEST CONTAINER *250 Cuft.* 215

FED HAZARD CATEGORIES (Check all that apply) 216
 a. FIRE b. REACTIVE c. PRESSURE RELEASE d. ACUTE HEALTH e. CHRONIC HEALTH

AVERAGE DAILY AMOUNT 217 *Minimal* MAXIMUM DAILY AMOUNT 218 *Minimal* ANNUAL WASTE AMOUNT 219 *0* STATE WASTE CODE 220

UNITS* (Check one item only) 221
 a. GALLONS b. CUBIC FEET c. POUNDS d. TONS DAYS ON SITE: 222
365

STORAGE CONTAINER 223
 a. ABOVE GROUND TANK c. PLASTIC/NONMETALLIC DRUM i. FIBER DRUM m. GLASS BOTTLE q. RAIL CAR
 b. UNDERGROUND TANK f. CAN j. BAG n. PLASTIC BOTTLE r. OTHER
 c. TANK INSIDE BUILDING g. CARBOY k. BOX o. TOTE BIN
 d. STEEL DRUM h. SILO l. CYLINDER p. TANK WAGON

STORAGE PRESSURE 224
 a. AMBIENT b. ABOVE AMBIENT c. BELOW AMBIENT

STORAGE TEMPERATURE 225
 a. AMBIENT b. ABOVE AMBIENT c. BELOW AMBIENT d. CRYOGENIC

%WT	HAZARDOUS COMPONENT (For mixture or waste only)	EHS	CAS #
1 226	227	<input type="checkbox"/> Yes <input type="checkbox"/> No 228	229
2 230	231	<input type="checkbox"/> Yes <input type="checkbox"/> No 232	233
3 234	235	<input type="checkbox"/> Yes <input type="checkbox"/> No 236	237
4 238	239	<input type="checkbox"/> Yes <input type="checkbox"/> No 240	241
5 242	243	<input type="checkbox"/> Yes <input type="checkbox"/> No 244	245

If more hazardous components are present at greater than 1% by weight if non-carcinogenic, or 0.1% by weight if carcinogenic, attach additional sheets of paper capturing the required information.

ADDITIONAL LOCALLY COLLECTED INFORMATION 246

UNIFIED PROGRAM CONSOLIDATED FORM

HAZARDOUS MATERIALS

HAZARDOUS MATERIALS INVENTORY - CHEMICAL DESCRIPTION

ADD

DELETE

REVISE

200

(one page per material per building or area)

Page 3 of 4

I. FACILITY INFORMATION

BUSINESS NAME (Same as FACILITY NAME or DBA - Doing Business As)

Equipment Fabricating Corp

3

CHEMICAL LOCATION

729-45th AVE

201

CHEMICAL LOCATION CONFIDENTIAL EPCRA

202

YES NO

FACILITY ID #

MAP# (optional)

203

GRID# (optional)

204

II. CHEMICAL INFORMATION

CHEMICAL NAME

Reclaimed Wash Solvent

205

TRADE SECRET

Yes No

206

If Subject to EPCRA, refer to instructions

COMMON NAME

Recycled Lacquer Thinner

207

EHS*

Yes No

208

CAS#

N/A

209

*If EHS is "Yes", all amounts below must be in lbs.

FIRE CODE HAZARD CLASSES (Complete if required by CUPA)

210

HAZARDOUS MATERIAL TYPE (Check one item only)

a. PURE b. MIXTURE c. WASTE

211

RADIOACTIVE Yes No

CURIES

213

PHYSICAL STATE (Check one item only)

a. SOLID b. LIQUID c. GAS

214

LARGEST CONTAINER

55 Gal.

215

FED HAZARD CATEGORIES (Check all that apply)

a. FIRE b. REACTIVE c. PRESSURE RELEASE d. ACUTE HEALTH e. CHRONIC HEALTH

216

AVERAGE DAILY AMOUNT

217

1/4 GAL

MAXIMUM DAILY AMOUNT

218

1/2 GAL

ANNUAL WASTE AMOUNT

219

0

STATE WASTE CODE

220

UNITS* (Check one item only)

a. GALLONS b. CUBIC FEET c. POUNDS d. TONS

221

DAYS ON SITE:

365

222

STORAGE CONTAINER

a. ABOVE GROUND TANK b. UNDERGROUND TANK c. TANK INSIDE BUILDING d. STEEL DRUM e. PLASTIC/NONMETALLIC DRUM f. CAN g. CARBOY h. SILO i. FIBER DRUM j. BAG k. BOX l. CYLINDER m. GLASS BOTTLE n. PLASTIC BOTTLE o. TOTE BIN p. TANK WAGON q. RAIL CAR r. OTHER

223

STORAGE PRESSURE

a. AMBIENT b. ABOVE AMBIENT c. BELOW AMBIENT

224

STORAGE TEMPERATURE

a. AMBIENT b. ABOVE AMBIENT c. BELOW AMBIENT d. CRYOGENIC

225

% WT

HAZARDOUS COMPONENT (For mixture or waste only)

EHS

CAS #

1 226

227

Yes No

228

229

2 230

231

Yes No

232

233

3 234

235

Yes No

236

237

4 238

239

Yes No

240

241

5 242

243

Yes No

244

245

If more hazardous components are present at greater than 1% by weight if non-carcinogenic, or 0.1% by weight if carcinogenic, attach additional sheets of paper capturing the required information.

ADDITIONAL LOCALLY COLLECTED INFORMATION

246

UNIFIED PROGRAM CONSOLIDATED FORM

HAZARDOUS MATERIALS

HAZARDOUS MATERIALS INVENTORY - CHEMICAL DESCRIPTION

ADD

DELETE

REVISE

200

(one page per material per building or area)

Page 4 of 9

I. FACILITY INFORMATION

BUSINESS NAME (Same as FACILITY NAME or DBA - Doing Business As)

Equipment Fabricating Corp

3

CHEMICAL LOCATION

729-45th AVE

201

CHEMICAL LOCATION CONFIDENTIAL EPCRA

202

YES NO

FACILITY ID #

MAP# (optional)

203

GRID# (optional)

204

II. CHEMICAL INFORMATION

CHEMICAL NAME

Water Base Dark Green Paint

205

TRADE SECRET

Yes No

206

If Subject to EPCRA, refer to instructions

COMMON NAME

Trigqua Dark Green

207

EHS*

Yes No

208

CAS#

See Below

209

*If EHS is "Yes", all amounts below must be in lbs.

FIRE CODE HAZARD CLASSES (Complete if required by CUPA)

210

HAZARDOUS MATERIAL TYPE (Check one item only)

a. PURE b. MIXTURE c. WASTE

211

RADIOACTIVE Yes No

212

CURIES

213

PHYSICAL STATE (Check one item only)

a. SOLID b. LIQUID c. GAS

214

LARGEST CONTAINER

5 Gal

215

FED HAZARD CATEGORIES (Check all that apply)

a. FIRE b. REACTIVE c. PRESSURE RELEASE d. ACUTE HEALTH e. CHRONIC HEALTH

216

AVERAGE DAILY AMOUNT

217

30 GAL/yr

MAXIMUM DAILY AMOUNT

218

ANNUAL WASTE AMOUNT

219

STATE WASTE CODE

220

UNITS*

a. GALLONS b. CUBIC FEET c. POUNDS d. TONS

221

DAYS ON SITE:

365

222

STORAGE CONTAINER

a. ABOVE GROUND TANK c. PLASTIC/NONMETALLIC DRUM i. FIBER DRUM m. GLASS BOTTLE q. RAIL CAR
 b. UNDERGROUND TANK f. CAN j. BAG n. PLASTIC BOTTLE r. OTHER
 c. TANK INSIDE BUILDING g. CARBOY k. BOX o. TOTE BIN
 d. STEEL DRUM h. SILO l. CYLINDER p. TANK WAGON

223

STORAGE PRESSURE

a. AMBIENT b. ABOVE AMBIENT c. BELOW AMBIENT

224

STORAGE TEMPERATURE

a. AMBIENT b. ABOVE AMBIENT c. BELOW AMBIENT d. CRYOGENIC

225

% WT

HAZARDOUS COMPONENT (For mixture or waste only)

EHS

CAS #

1	10	226	2- Butoxyethanol	227	<input type="checkbox"/> Yes <input checked="" type="checkbox"/> No	228	111762	229
2	5	230	SEC- Butyl Alcohol	231	<input type="checkbox"/> Yes <input checked="" type="checkbox"/> No	232	78-92-2	233
3	5	234	Iron Oxide Hydrate (Goethite)	235	<input type="checkbox"/> Yes <input checked="" type="checkbox"/> No	236	51274-00-1	237
4	5	238	Butyl Alcohol	239	<input type="checkbox"/> Yes <input checked="" type="checkbox"/> No	240	71-36-3	241
5		242		243	<input type="checkbox"/> Yes <input type="checkbox"/> No	244		245

If more hazardous components are present at greater than 1% by weight if non-carcinogenic, or 0.1% by weight if carcinogenic, attach additional sheets of paper capturing the required information.

ADDITIONAL LOCALLY COLLECTED INFORMATION

246

If EPCRA, Please Sign Here

UNIFIED PROGRAM CONSOLIDATED FORM

HAZARDOUS MATERIALS INVENTORY - CHEMICAL DESCRIPTION

HAZARDOUS MATERIALS

ADD

DELETE

REVISE

200

(One page per material per building or area)

Page 5 of 9

I. FACILITY INFORMATION

BUSINESS NAME (Same as FACILITY NAME or DBA - Doing Business As)

Equipment Fabricating Corp

3

CHEMICAL LOCATION

729-45th AVE

201

CHEMICAL LOCATION CONFIDENTIAL

202

EPCRA

YES NO

FACILITY ID #

MAP# (optional)

203

GRID# (optional)

204

II. CHEMICAL INFORMATION

CHEMICAL NAME

Water Base Ford Blue Paint

205

TRADE SECRET

Yes No

206

If Subject to EPCRA, refer to instructions

COMMON NAME

Triqua Ford Blue

207

EHS*

Yes No

208

CAS#

See Below

209

*If EHS is "Yes", all amounts below must be in lbs.

FIRE CODE HAZARD CLASSES (Complete if required by CUPA)

210

HAZARDOUS MATERIAL TYPE (Check one item only)

a. PURE b. MIXTURE c. WASTE

211

RADIOACTIVE Yes No

212

CURIES

213

PHYSICAL STATE (Check one item only)

a. SOLID b. LIQUID c. GAS

214

LARGEST CONTAINER

5 GAL

215

FED HAZARD CATEGORIES (Check all that apply)

a. FIRE b. REACTIVE c. PRESSURE RELEASE d. ACUTE HEALTH e. CHRONIC HEALTH

216

AVERAGE DAILY AMOUNT

30 gal/yr

217

MAXIMUM DAILY AMOUNT

218

ANNUAL WASTE AMOUNT

0

219

STATE WASTE CODE

220

UNITS* (Check one item only)

a. GALLONS b. CUBIC FEET c. POUNDS d. TONS

221

DAYS ON SITE:

365

222

STORAGE CONTAINER

a. ABOVE GROUND TANK b. UNDERGROUND TANK c. TANK INSIDE BUILDING d. STEEL DRUM e. PLASTIC/NONMETALLIC DRUM f. CAN g. CARBOY h. SILO i. FIBER DRUM j. BAG k. BOX l. CYLINDER m. GLASS BOTTLE n. PLASTIC BOTTLE o. TOTE BIN p. TANK WAGON q. RAIL CAR r. OTHER

223

STORAGE PRESSURE

a. AMBIENT b. ABOVE AMBIENT c. BELOW AMBIENT

224

STORAGE TEMPERATURE

a. AMBIENT b. ABOVE AMBIENT c. BELOW AMBIENT d. CRYOGENIC

225

% WT

HAZARDOUS COMPONENT (For mixture or waste only)

EHS

CAS #

1 10 226

2-Butoxyethanol

227

Yes No

228

111762

229

2 5 230

SEC-Butyl Alcohol

231

Yes No

232

78-92-2

233

3 234

235

Yes No

236

237

4 238

239

Yes No

240

241

5 242

243

Yes No

244

245

If more hazardous components are present at greater than 1% by weight if non-carcinogenic, or 0.1% by weight if carcinogenic, attach additional sheets of paper capturing the required information.

ADDITIONAL LOCALLY COLLECTED INFORMATION

246

If EPCRA, Please Sign Here

UNIFIED PROGRAM CONSOLIDATED FORM

HAZARDOUS MATERIALS

HAZARDOUS MATERIALS INVENTORY - CHEMICAL DESCRIPTION

ADD

DELETE

REVISE

200

(one page per material per building or area)

Page 6 of 9

I. FACILITY INFORMATION

BUSINESS NAME (Same as FACILITY NAME or DBA - Doing Business As)

Equipment Fabricating Corp

3

CHEMICAL LOCATION

729-45th AVE

201

CHEMICAL LOCATION CONFIDENTIAL

202

EPCRA

YES NO

FACILITY ID #

MAP# (optional)

203

GRID# (optional)

204

II. CHEMICAL INFORMATION

CHEMICAL NAME

Water Base Gray Paint

205

TRADE SECRET

Yes No

206

If Subject to EPCRA, refer to instructions

COMMON NAME

Triqua Medium Gray

207

EHS*

Yes No

208

CAS#

See Below

209

*If EHS is "Yes", all amounts below must be in lbs.

FIRE CODE HAZARD CLASSES (Complete if required by CUPA)

210

HAZARDOUS MATERIAL

TYPE (Check one item only)

a. PURE b. MIXTURE c. WASTE

211

RADIOACTIVE Yes No

212

CURIES

213

PHYSICAL STATE

(Check one item only)

a. SOLID b. LIQUID c. GAS

214

LARGEST CONTAINER

5 GAL

215

FED HAZARD CATEGORIES

(Check all that apply)

a. FIRE b. REACTIVE c. PRESSURE RELEASE d. ACUTE HEALTH e. CHRONIC HEALTH

216

AVERAGE DAILY AMOUNT

217

30 GAL/Yr.

MAXIMUM DAILY AMOUNT

218

ANNUAL WASTE AMOUNT

219

STATE WASTE CODE

220

UNITS*

(Check one item only)

a. GALLONS b. CUBIC FEET c. POUNDS d. TONS

221

DAYS ON SITE:

365

222

STORAGE

CONTAINER

a. ABOVE GROUND TANK e. PLASTIC/NONMETALLIC DRUM i. FIBER DRUM m. GLASS BOTTLE q. RAIL CAR
 b. UNDERGROUND TANK f. CAN j. BAG n. PLASTIC BOTTLE r. OTHER
 c. TANK INSIDE BUILDING g. CARBOY k. BOX o. TOTE BIN
 d. STEEL DRUM h. SILO l. CYLINDER p. TANK WAGON

223

STORAGE PRESSURE

a. AMBIENT b. ABOVE AMBIENT c. BELOW AMBIENT

224

STORAGE TEMPERATURE

a. AMBIENT b. ABOVE AMBIENT c. BELOW AMBIENT d. CRYOGENIC

225

% WT

HAZARDOUS COMPONENT (For mixture or waste only)

EHS

CAS #

% WT	HAZARDOUS COMPONENT (For mixture or waste only)	EHS	CAS #
1 10 226	2-Butoxyethanol 227	<input type="checkbox"/> Yes <input checked="" type="checkbox"/> No 228	111762 229
2 5 230	Sec-Butyl Alcohol 231	<input type="checkbox"/> Yes <input checked="" type="checkbox"/> No 232	78-92-2 233
3 5 234	Butyl Alcohol 235	<input type="checkbox"/> Yes <input checked="" type="checkbox"/> No 236	71-36-3 237
4 238	239	<input type="checkbox"/> Yes <input type="checkbox"/> No 240	241
5 242	243	<input type="checkbox"/> Yes <input type="checkbox"/> No 244	245

If more hazardous components are present at greater than 1% by weight if non-carcinogenic, or 0.1% by weight if carcinogenic, attach additional sheets of paper capturing the required information.

ADDITIONAL LOCALLY COLLECTED INFORMATION

246

If EPCRA, Please Sign Here

UNIFIED PROGRAM CONSOLIDATED FORM

HAZARDOUS MATERIALS

HAZARDOUS MATERIALS INVENTORY - CHEMICAL DESCRIPTION

ADD

DELETE

REVISE

200

(one page per material per building or area)

Page 7 of 9

I. FACILITY INFORMATION

BUSINESS NAME (Same as FACILITY NAME or DBA - Doing Business As)

Equipment Fabricating Corp

3

CHEMICAL LOCATION

729-45th AVE

201

CHEMICAL LOCATION CONFIDENTIAL
EPCRA

202

YES NO

FACILITY ID #

MAP# (optional)

203

GRID# (optional)

204

II. CHEMICAL INFORMATION

CHEMICAL NAME

Oil Base Safety Blue Paint

205

TRADE SECRET

Yes No

206

If Subject to EPCRA, refer to instructions

COMMON NAME

Permakote Plus Safety Blue

207

EHS*

Yes No

208

CAS#

See Below

209

*If EHS is "Yes", all amounts below must be in lbs.

FIRE CODE HAZARD CLASSES (Complete if required by CUPA)

210

HAZARDOUS MATERIAL TYPE (Check one item only)

a. PURE b. MIXTURE c. WASTE

211

RADIOACTIVE

Yes No

212

CURIES

213

PHYSICAL STATE (Check one item only)

a. SOLID b. LIQUID c. GAS

214

LARGEST CONTAINER

5 GAL

215

FED HAZARD CATEGORIES (Check all that apply)

a. FIRE b. REACTIVE c. PRESSURE RELEASE d. ACUTE HEALTH e. CHRONIC HEALTH

216

AVERAGE DAILY AMOUNT

30 GAL/Yr

217

MAXIMUM DAILY AMOUNT

218

ANNUAL WASTE AMOUNT

0

219

STATE WASTE CODE

220

UNITS*

a. GALLONS b. CUBIC FEET c. POUNDS d. TONS

221

DAYS ON SITE:

365

222

STORAGE CONTAINER

a. ABOVE GROUND TANK e. PLASTIC/NONMETALLIC DRUM i. FIBER DRUM m. GLASS BOTTLE q. RAIL CAR
 b. UNDERGROUND TANK f. CAN j. BAG n. PLASTIC BOTTLE r. OTHER
 c. TANK INSIDE BUILDING g. CARBOY k. BOX o. TOTE BIN
 d. STEEL DRUM h. SILO l. CYLINDER p. TANK WAGON

223

STORAGE PRESSURE

a. AMBIENT b. ABOVE AMBIENT c. BELOW AMBIENT

224

STORAGE TEMPERATURE

a. AMBIENT b. ABOVE AMBIENT c. BELOW AMBIENT d. CRYOGENIC

225

% WT

HAZARDOUS COMPONENT (For mixture or waste only)

EHS

CAS #

% WT	HAZARDOUS COMPONENT (For mixture or waste only)	EHS	CAS #
1 25	N-Butyl Alcohol	<input type="checkbox"/> Yes <input checked="" type="checkbox"/> No	123-86-4
2 5	Methyl Propyl Ketone	<input type="checkbox"/> Yes <input checked="" type="checkbox"/> No	107-87-9
3 5	Xylene	<input type="checkbox"/> Yes <input checked="" type="checkbox"/> No	1330-20-7
4 5	Hydrocarbon Mixture	<input type="checkbox"/> Yes <input checked="" type="checkbox"/> No	64742887
5		<input type="checkbox"/> Yes <input type="checkbox"/> No	

If more hazardous components are present at greater than 1% by weight if non-carcinogenic, or 0.1% by weight if carcinogenic, attach additional sheets of paper capturing the required information.

ADDITIONAL LOCALLY COLLECTED INFORMATION

246

If EPCRA, Please Sign Here

UNIFIED PROGRAM CONSOLIDATED FORM

HAZARDOUS MATERIALS INVENTORY - CHEMICAL DESCRIPTION

HAZARDOUS MATERIALS

(one page per material per building or area)

ADD

DELETE

REVISE

200

Page 2 of 4

I. FACILITY INFORMATION

BUSINESS NAME (Same as FACILITY NAME or DBA - Doing Business As)

Equipment Fabricating Corp

3

CHEMICAL LOCATION

729-45th AVE

201

CHEMICAL LOCATION CONFIDENTIAL

202

EPCRA

YES NO

FACILITY ID #

MAP# (optional)

203

GRID# (optional)

204

II. CHEMICAL INFORMATION

CHEMICAL NAME

Oil Base Dark Green Paint

205

TRADE SECRET

Yes No

206

If Subject to EPCRA, refer to instructions

COMMON NAME

Permakote Dark Green

207

EHS*

Yes No

208

CAS#

See Below

209

*If EHS is "Yes", all amounts below must be in lbs.

FIRE CODE HAZARD CLASSES (Complete if required by CUPA)

210

HAZARDOUS MATERIAL TYPE (Check one item only)

a. PURE b. MIXTURE c. WASTE

211

RADIOACTIVE Yes No

212

CURIES

213

PHYSICAL STATE (Check one item only)

a. SOLID b. LIQUID c. GAS

214

LARGEST CONTAINER

5GAL

215

FED HAZARD CATEGORIES (Check all that apply)

a. FIRE b. REACTIVE c. PRESSURE RELEASE d. ACUTE HEALTH e. CHRONIC HEALTH

216

AVERAGE DAILY AMOUNT

217

MAXIMUM DAILY AMOUNT

218

ANNUAL WASTE AMOUNT

219

STATE WASTE CODE

220

30GAL/Yr

0

UNITS* (Check one item only)

a. GALLONS b. CUBIC FEET c. POUNDS d. TONS

221

DAYS ON SITE:

365

222

STORAGE CONTAINER

a. ABOVE GROUND TANK b. UNDERGROUND TANK c. TANK INSIDE BUILDING d. STEEL DRUM e. PLASTIC/NONMETALLIC DRUM f. CAN g. CARBOY h. SILO i. FIBER DRUM j. BAG k. BOX l. CYLINDER m. GLASS BOTTLE n. PLASTIC BOTTLE o. TOTE BIN p. TANK WAGON q. RAIL CAR r. OTHER

223

STORAGE PRESSURE

a. AMBIENT b. ABOVE AMBIENT c. BELOW AMBIENT

224

STORAGE TEMPERATURE

a. AMBIENT b. ABOVE AMBIENT c. BELOW AMBIENT d. CRYOGENIC

225

%WT

HAZARDOUS COMPONENT (For mixture or waste only)

EHS

CAS #

%WT	HAZARDOUS COMPONENT (For mixture or waste only)	EHS	CAS #
25	N-Butyl Acetate	<input type="checkbox"/> Yes <input checked="" type="checkbox"/> No	123-86-4
5	Methyl Propyl Ketone	<input type="checkbox"/> Yes <input checked="" type="checkbox"/> No	107-87-9
5	Iron Oxide Hydrate (Goethite)	<input type="checkbox"/> Yes <input checked="" type="checkbox"/> No	51274-00-1
5	Xylene	<input type="checkbox"/> Yes <input checked="" type="checkbox"/> No	1330-20-7
5	Hydrocarbon Mixture	<input type="checkbox"/> Yes <input checked="" type="checkbox"/> No	64742887

If more hazardous components are present at greater than 1% by weight if non-carcinogenic, or 0.1% by weight if carcinogenic, attach additional sheets of paper capturing the required information.

ADDITIONAL LOCALLY COLLECTED INFORMATION

246

UNIFIED PROGRAM CONSOLIDATED FORM

HAZARDOUS MATERIALS INVENTORY - CHEMICAL DESCRIPTION

HAZARDOUS MATERIALS

ADD

DELETE

REVISE

200

(one page per material per building or area)

Page 9 of 9

I. FACILITY INFORMATION

BUSINESS NAME (Same as FACILITY NAME or DBA - Doing Business As)

Equipment Fabricating Corp

3

CHEMICAL LOCATION

729-45th AVE

201

CHEMICAL LOCATION CONFIDENTIAL

202

EPCRA

YES NO

FACILITY ID #

MAP# (optional)

203

GRID# (optional)

204

II. CHEMICAL INFORMATION

CHEMICAL NAME

Commercial Propane

205

TRADE SECRET

Yes No

206

If Subject to EPCRA, refer to instructions

COMMON NAME

Propane

207

EHS*

Yes No

208

CAS#

209

*If EHS is "Yes", all amounts below must be in lbs.

FIRE CODE HAZARD CLASSES (Complete if required by CUPA)

210

HAZARDOUS MATERIAL

TYPE (Check one item only)

a. PURE b. MIXTURE c. WASTE

211

RADIOACTIVE Yes No

212

CURIES

213

PHYSICAL STATE

(Check one item only)

a. SOLID b. LIQUID c. GAS

214

LARGEST CONTAINER

8 GAL

215

FED HAZARD CATEGORIES

(Check all that apply)

a. FIRE b. REACTIVE c. PRESSURE RELEASE d. ACUTE HEALTH e. CHRONIC HEALTH

216

AVERAGE DAILY AMOUNT

217

16 GAL/WK

MAXIMUM DAILY AMOUNT

218

ANNUAL WASTE AMOUNT

219

STATE WASTE CODE

220

UNITS*

(Check one item only)

a. GALLONS b. CUBIC FEET c. POUNDS d. TONS

221

DAYS ON SITE:

365

222

STORAGE

CONTAINER

a. ABOVE GROUND TANK e. PLASTIC/NONMETALLIC DRUM i. FIBER DRUM m. GLASS BOTTLE q. RAIL CAR
 b. UNDERGROUND TANK f. CAN j. BAG n. PLASTIC BOTTLE r. OTHER
 c. TANK INSIDE BUILDING g. CARBOY k. BOX o. TOTE BIN
 d. STEEL DRUM h. SILO l. CYLINDER p. TANK WAGON

223

STORAGE PRESSURE

a. AMBIENT b. ABOVE AMBIENT c. BELOW AMBIENT

224

STORAGE TEMPERATURE

a. AMBIENT b. ABOVE AMBIENT c. BELOW AMBIENT d. CRYOGENIC

225

% WT

HAZARDOUS COMPONENT (For mixture or waste only)

EHS

CAS #

1 226

227

Yes No

228

229

2 230

231

Yes No

232

233

3 234

235

Yes No

236

237

4 238

239

Yes No

240

241

5 242

243

Yes No

244

245

If more hazardous components are present at greater than 1% by weight if non-carcinogenic, or 0.1% by weight if carcinogenic, attach additional sheets of paper capturing the required information.

ADDITIONAL LOCALLY COLLECTED INFORMATION

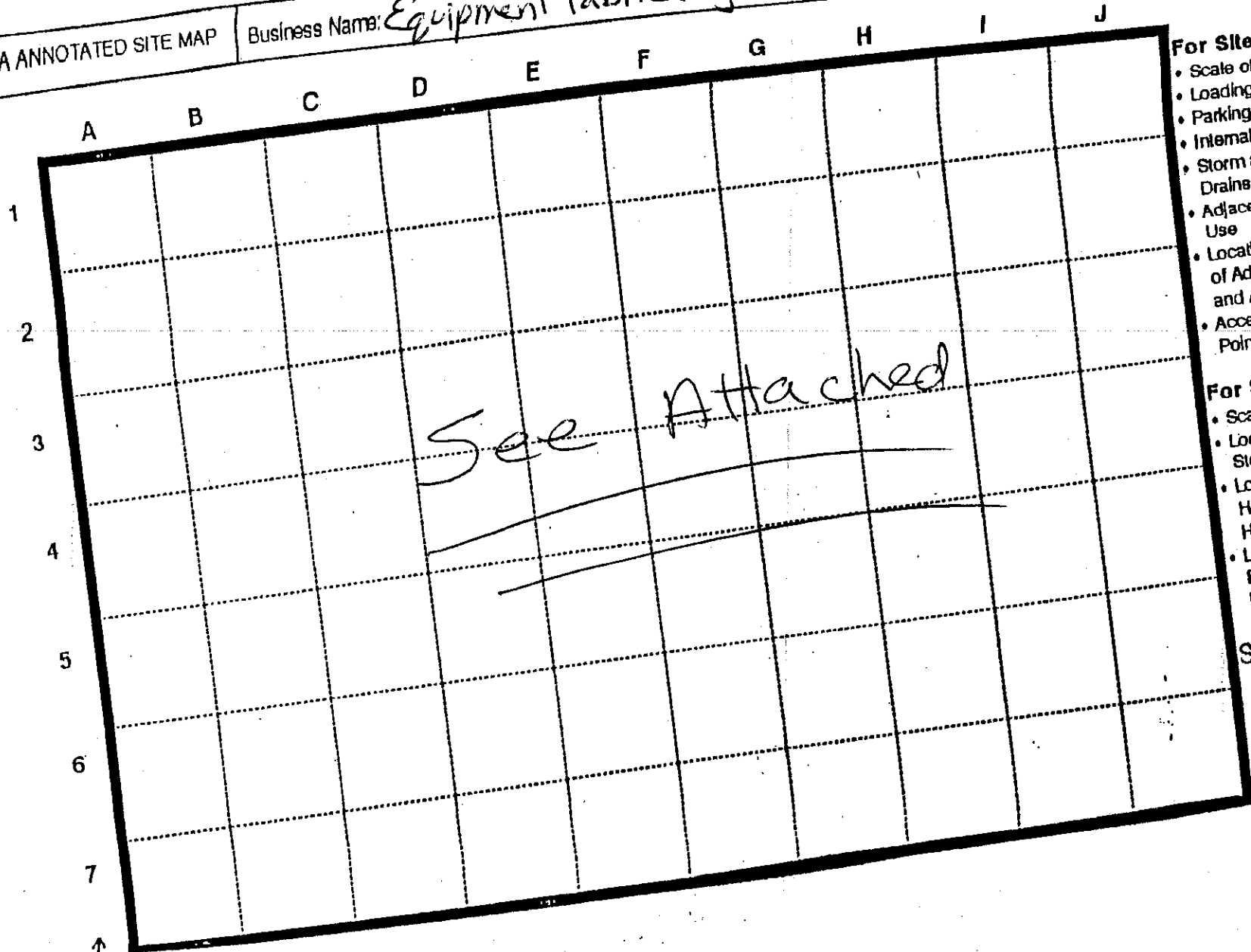
246

If EPCRA, Please Sign Here

CALIFORNIA ANNOTATED SITE MAP

Business Name: *Equipment Fabricating*

Site Address: *72945th AVE, Oakland* Map #:



- For Site Map**
- Scale of Map
 - Loading Areas
 - Parking Lots
 - Internal Roads
 - Storm and Sewer Drains
 - Adjacent Property Use
 - Locations and Names of Adjacent Streets and Alleys
 - Access and Egress Points and Roads

- For Sub-Site Map**
- Scale of Map
 - Location of Each Storage Area
 - Location of Each Hazardous Material Handling Area
 - Location of Emergency Response Equipment

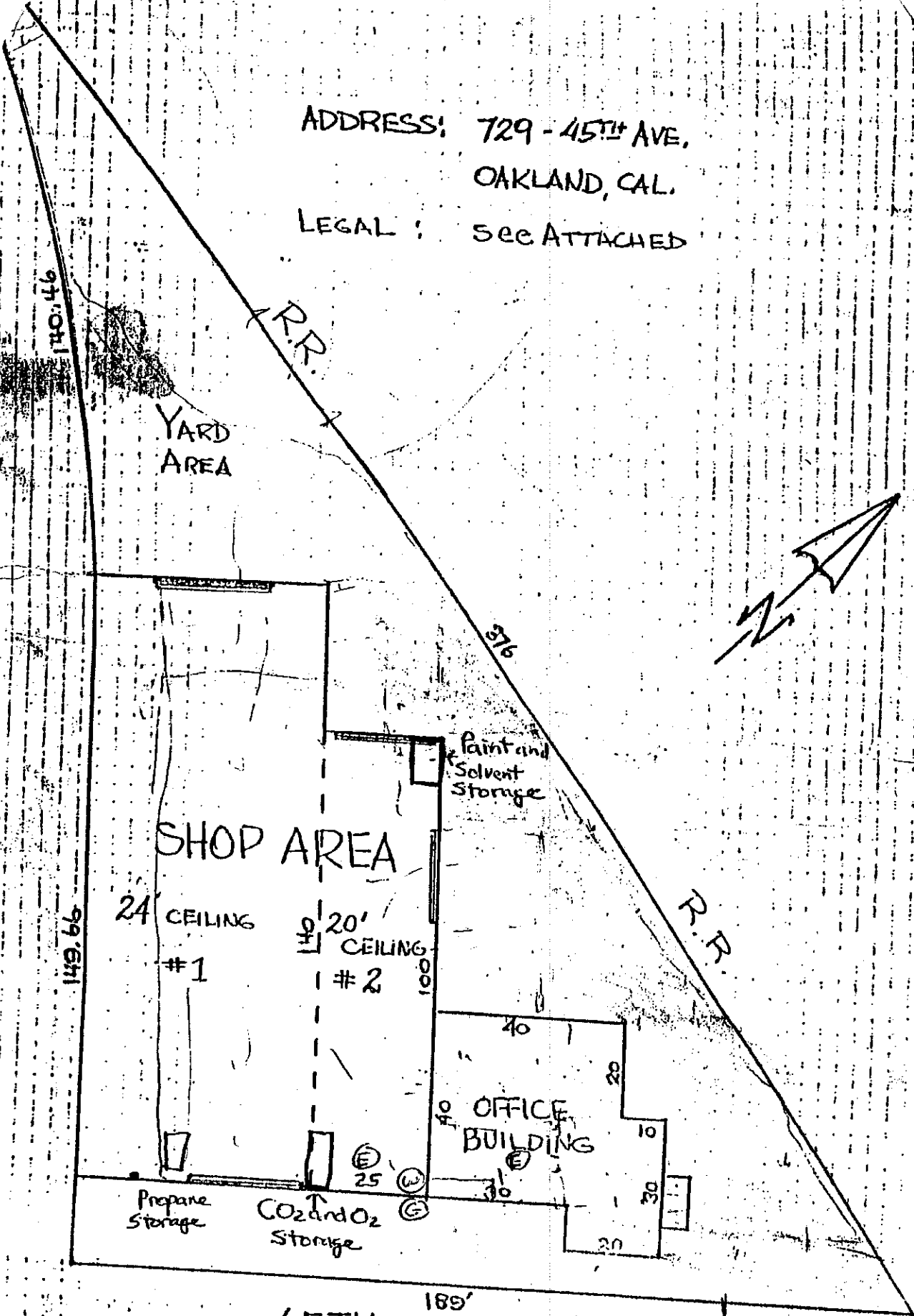
Scale:

1" = _____ Ft

North ↑

ADDRESS: 729 - 45TH AVE,
OAKLAND, CAL.

LEGAL: SEE ATTACHED



YARD AREA

SHOP AREA

Paint and Solvent Storage

OFFICE BUILDING

Propane Storage

CO₂ and O₂ Storage

189'
45TH AVENUE

Emergency Response Plan/Contingency Plan

VI. Evacuation Information:

Evacuation Announcement	<input type="checkbox"/> Bell <input type="checkbox"/> Horn <input checked="" type="checkbox"/> PA System <input checked="" type="checkbox"/> Shouting Other _____
Evacuation Route	<input type="checkbox"/> Map Other <u>Nearest Exit</u>
Assembly Area	Location: _____
Re-entry Procedures	_____

VII. Emergency Procedures:

Emergency Coordinator Responsibilities:

1. Whenever there is an imminent or actual emergency situation such as a explosion, fire, or release, the emergency coordinator (or his/her designee when the emergency coordinator is on call) shall:
 - a. Identify the character, exact source, amount, and aerial extent of any released hazardous materials.
 - b. Assess possible hazards to human health or the environment that may result from the explosion, fire, or release. This assessment must consider both direct and indirect effects (e.g. the effects of any toxic, irritating, or asphyxiating gases that are generated, the effects of any hazardous surface water run-off from water or chemical agents used to control fire, etc.).
 - c. Activate internal facility alarms or communications systems, where applicable, to notify all facility personnel.
 - d. Notify appropriate local authorities (i.e., call 911).
 - e. Notify the State Office of Emergency Services at 1-800-852-7550.
 - f. Monitor for leaks, pressure build-up, gas generation, or ruptures in valves, pipes, or other equipment shut down in response to the incident.
 - g. Take all reasonable measures necessary to ensure that fires, explosions, and releases do not occur, recur, or spread to other hazardous materials at the facility.

2. Before facility operations are resumed in areas of the facility affected by the incident, the emergency coordinator shall:
 - a. Provide for proper storage and disposal of recovered waste, contaminated soil or surface water, or any other material that results from a explosion, fire, or release at the facility.
 - b. Ensure that no material that is incompatible with the released material is transferred, stored, or disposed of in areas of the facility affected by the incident until cleanup procedures are completed.
 - c. Ensure that all emergency equipment is cleaned, fit for its intended use, and available for use.
 - d. Notify the Cal/EPA's Department of Toxic Substances Control and the Livermore-Pleasanton Fire Department that the facility is in compliance with requirements 2-a and 2-b, above.

Special site specific procedures:

Emergency	Response Action
Hazardous Material & Hazardous Waste Spills/Releases:	Get Proper Equipment needed to contain.
Fire	Access Access initial fire to see if extinguishers are enough to contain fire.
Explosion	Exit then determine cause
Earthquake (identify areas requiring immediate inspection)	Inspect all storage and over head equipment for stability.
Other	

Date 4-03-01

EMERGENCY RESPONSE TRAINING PLAN

Hazardous waste generators and facilities required to submit a Hazardous Materials Business Program are required to have to implement an emergency response training plan. A fill in the blank model plan is designed for relatively simple, low risk facilities with relatively small, simple hazardous materials and hazardous waste operations. This form may be not adequate for large businesses or businesses with relatively complex hazardous materials systems.

The following information has been compiled to assist you in completing your plan, whether you use the fill in the blank model form or another format. If you have questions about the applicability of the fill in the blank form to your operation, please call the Fire Department at (510) 238-3938.

1. Scope

This Plan is designed to provide hazardous materials and hazardous waste training to employees to satisfy the requirements of the Health and Safety Code Chapters 6.95, Article 1 and Chapter 6.5. Your business may be subject to other training requirements (Illness and Injury Prevention, Hazard Communication, etc.). If you wish, you can use this form and its instructions to combine the Hazardous Materials Business Plan and Hazardous Waste Generator Program requirements with those of other programs to produce one training plan that satisfies several requirements.

2. Responsibilities

Responsibility for ensuring the Training Plan is implemented is assigned as follows:

Overall Responsibility: Michael Kochan

Training Program Element Delegation:

TASK	ASSIGNED TO

3. New Employees

New employees are provided training during their orientation before job assignment.

4. New Assignments and Changes in Operations for Existing Employees

In the event of new assignments or changes in operation for existing employees, training will be provided before the new assignment or change in operation takes place.

5. Refresher Training

Refresher training will be provided every year. The method used will be

6. Training Topics - General

EM AGENCY RESPONSE TRAINING PLAN

State regulations require that business plans include a training program which is reasonable and appropriate for the size of the business and the nature of the hazardous materials/waste handled. The training program shall take into account the responsibilities of the employees to be trained. It shall also include provisions for ensuring that all appropriate personnel receive initial and refresher training.

The following list of training requirements and training records are elements of a comprehensive emergency response training plan that meets state requirements. If your facility has a written plan, or if you are to prepare one, make sure all the elements listed are covered by your plan. At a minimum, for small facilities with simple operations, adopting the procedures and completing the information/activities required under each element listed will constitute a written emergency response training plan.

Indicate with an in the left column those elements that are covered by your emergency response training plan.

All employees are trained to do the following procedures, as appropriate:	
<input type="checkbox"/>	1. Initiate, activate, or recognize internal alarms and other emergency announcements.
<input checked="" type="checkbox"/>	2. Notify internal or on-site emergency responders listed in the emergency response/contingency plan.
<input checked="" type="checkbox"/>	3. Notify agencies listed in the emergency response/contingency plan.
<input checked="" type="checkbox"/>	4. Locate and review contents of written emergency response/contingency plan.
<input checked="" type="checkbox"/>	5. Initiate, conduct, or follow evacuation procedures as described in the emergency response/contingency plan.

Hazardous materials/waste handlers are additionally trained in the following subjects:	
<input checked="" type="checkbox"/>	1. Safe methods for handling and storage of hazardous materials and hazardous waste.
<input checked="" type="checkbox"/>	2. Locations and proper use of personal protective equipment.
<input checked="" type="checkbox"/>	3. Locations and proper use of fire and spill control equipment.
<input checked="" type="checkbox"/>	4. Specific hazards of each chemical or waste to which they may be exposed, including the pathways of exposure (i.e. skin absorption, inhalation, ingestion).
<input checked="" type="checkbox"/>	5. Follow emergency procedures for chemical/waste spills, earthquake, fire, and/or medical emergencies as described in the emergency response/contingency plan.
<input checked="" type="checkbox"/>	6. Hazardous waste handlers/managers are also trained in all aspects of hazardous waste management specific to their job duties (e.g. accumulation time, storage period, labels, inspection of containers and storage areas, uniform hazardous waste manifests, etc.)

Emergency Response Team members are additionally trained for the following activities:	
<input type="checkbox"/>	1. Personnel rescue procedures.
<input checked="" type="checkbox"/>	2. Shutdown of operations.
<input type="checkbox"/>	3. Liaison with emergency response agencies.
<input type="checkbox"/>	4. Use, maintenance, and replacement of emergency response equipment.
<input type="checkbox"/>	5. Emergency response drills are conducted, at least (<i>specify frequency</i>) [] times a year.
<input type="checkbox"/>	6. Refresher training is provided, at least annually.

Employee training and other records are to be maintained at the facility. These include the following: (Note: The following list does not necessarily include every type of record required to be maintained by your facility.)	
<input type="checkbox"/>	1. Record of training for each employee (date and duration of training, subject matter covered, instructor, etc.).
<input checked="" type="checkbox"/>	2. Training records of current and former employees. (<i>For current employees, records are to be retained until closure of the facility. For former employees, training records are to be retained for at least 3 years after termination of employment.</i>)
<input checked="" type="checkbox"/>	3. Description of introductory and continuing training programs for each employee classification.
<input checked="" type="checkbox"/>	4. Current emergency response, contingency, and/or spill response plan (for underground or aboveground tanks).
<input checked="" type="checkbox"/>	5. Description and documentation of emergency response drills.
<input checked="" type="checkbox"/>	6. Record of reportable/recordable accidental releases of hazardous material/waste.
<input type="checkbox"/>	7. Record of inspections of hazardous material/waste storage areas. (<i>At least weekly for hazardous waste areas.</i>)
<input type="checkbox"/>	8. Record of daily inspection of hazardous waste tanks.
<input type="checkbox"/>	9. Inspection procedures for identified earthquake-sensitive areas and systems in the facility.

OAKLAND FIRE SERVICES AGENCY

Office of Emergency Services
 Hazardous Materials Management Program
 505 - 14th Street, Suite 702
 Oakland, Ca 94612

O.K.
OT

*Equipment
Fabrication*

Office: 510-238-3938

Fax: 510-238-7761

*Site
1607*

HAZARDOUS MATERIALS BUSINESS PLAN

- Number of individuals handling hazardous materials: 3
- Hazardous materials/waste storage and handling area in square feet: ≈ 3000
- Number of storage tanks on site: Above Ground 0 Under Ground 0
- All hazardous substance or wastes:

*Ar/CO2
CO2
O2
Lacquer thinner
Flammable ink
Grease*

#1607 729 45th Ave. 94601

	Gallons (Liquid)	Pounds (Solid)	Cubic Feet (Gaseous)	Number of Items
Hazardous Materials	<u>275</u>	<u>—</u>	<u>3130</u>	<u>6</u>
Hazardous Waste	<u>0</u>	<u>—</u>	<u>—</u>	<u>0</u>
TOTAL	<u>275</u>	<u>—</u>	<u>3130</u>	<u>6</u>

FOR OFFICE USE ONLY

- | | | |
|---|--|--|
| <input type="checkbox"/> No Changes | <input type="checkbox"/> Number of Employees | <input type="checkbox"/> Address |
| <input type="checkbox"/> New Facility | <input type="checkbox"/> UST/AST | <input checked="" type="checkbox"/> Billing Adjustment |
| <input checked="" type="checkbox"/> Inventory | <input type="checkbox"/> Export | <input type="checkbox"/> Other _____ |
| <input type="checkbox"/> Business Closed | <input type="checkbox"/> Inactive | _____ |

[Handwritten Signature]

Oakland Fire Services Agency
 Office of Emergency Services
 Hazardous Materials Management Program
 505-14th St. Suite 510, Oakland, CA 94612

AGENCY USE ONLY

File:

Reviewed by:

Date:

HAZARDOUS MATERIALS INVENTORY/BUSINESS RESPONSE PLAN
 1999 CERTIFICATION FORM

FACILITY NAME: Equipment Fabrication

BUSINESS OWNER/OPERATOR: Myron Rocher PHONE:

FACILITY ADDRESS: 729 45th Ave CITY: Oakland STATE: CA ZIP: 94605

MAILING ADDRESS: (if different than above) Same CITY: STATE: ZIP:

CONTACT: Myron/Stephanie/Michael Rocher PHONE: 261-0342

REVIEW OF INVENTORY FORMS, EMERGENCY CONTACTS, AND SITE MAP HAS BEEN COMPLETED. INDICATE BELOW ALL THAT APPLY.

Inventory forms are correct for the upcoming reporting year. NO changes are necessary.

Emergency contacts and phone numbers are correct for the upcoming reporting year. NO changes are necessary.

Site map is correct for the upcoming year. NO changes are necessary.

Inventory Forms required updating. Attached are new inventory forms.

Emergency contact and phone numbers require updating. Changes are attached.

Site map required updating. A new site map is attached.

REVIEW OF THE HAZARDOUS MATERIAL MANAGEMENT PLAN HAS BEEN COMPLETED. INDICATE BELOW ALL THAT APPLY.

Business Response Plan has been reviewed and is correct. NO changes are necessary.

Business Response Plan has been reviewed and requires updating. Changes are indicated and are submitted.

I certify under penalty of law that I have personally examined and am familiar with the information submitted in this and all attached documents and that based on inquiry of those individuals responsible for obtaining the information, I believe that the submitted information is true, accurate and complete.

(type or print) NAME: Michael Kochan Signature: [Signature]

Title: Vice-President Date: 6-23-99

514
1607

Calendar Year Beginning (1) ~~1997~~ Feb 29 Ending (2) Feb 1 98 (3) Page 1 Of 1

Business Name (4) Equipment Fabricating Corp Business Phone (5) (510) 261-0343

Site Address (6) 729-45th Ave

City (7) Oakland State (8) CA Zip (9) 94601

Dun & Bradstreet (10) SIC Code (4 digit #) (11)

Operator Name (12) Myron Kochan Operator Phone (13) (510) 261-0343

OWNER INFORMATION

Owner Name (14) Myron Kochan Owner Phone (15) (510) 261-0343

Owner Mailing Address (16) 729-45th Ave

City (17) Oakland State (18) CA Zip (19) 94601

ENVIRONMENTAL CONTACT

Contact Name (20) Contact Phone (21)

Mailing Address (22)

City (23) State (24) Zip (25)

EMERGENCY CONTACTS

Primary	Secondary
Name (26) Myron Kochan	Name (31) Michael Kochan
Title (27) President	Title (32) Vice-President
Business Phone (28) (510) 261-0343	Business Phone (33) (510) 261-0343
24-hour Phone (29) (510) 376-4584	24-hour Phone (34) (510) 556-0873
Pager # (30)	Pager # (35)

ACUTELY HAZARDOUS MATERIALS (AHM)

ON SITE AHM (36) Yes No

If yes, and above Threshold Planning Quantities, select the AHM button and describe the process and principle equipment.

ADDITIONAL LOCALLY COLLECTED INFORMATION

(37)

.....

.....

.....

Certification: I certify under penalty of law that I have personally examined and am familiar with the information submitted in this inventory and believe the information is true, accurate, and complete.

Print Name of Document Preparer (38) Michael Kochan

Signature of Owner/Operator (39) Myron Kochan Date (40) 7/16/99

12229?
of

OAKLAND FIRE SERVICES AGENCY
Office of Emergency Services
Hazardous Materials Management Program
505 - 14th Street, Suite 702
Oakland, Ca 94612

Office: 510-238-3938

Fax: 510-238-7761

HAZARDOUS MATERIALS BUSINESS PLAN

1. Number of individuals handling hazardous materials: 3
2. Hazardous materials/waste storage and handling area in square feet: 100
3. Number of storage tanks on site: Above Ground 0 Under Ground 0
4. All hazardous substance or wastes:

	Gallons (Liquid)	Pounds (Solid)	Cubic Feet (Gaseous)	Number of Items
Hazardous Materials	205	/	500	4
Hazardous Waste	0		0	0
TOTAL	205		500	4

FOR OFFICE USE ONLY

<input type="checkbox"/> No Changes	<input type="checkbox"/> Number of Employees	<input type="checkbox"/> Address
<input type="checkbox"/> New Facility	<input type="checkbox"/> UST/AST	<input type="checkbox"/> Being Adjusted
<input checked="" type="checkbox"/> Inventory	<input type="checkbox"/> Exempt	<input type="checkbox"/> Other _____
<input type="checkbox"/> Business Closed	<input type="checkbox"/> Inactive	_____

HEG 11/25/97

1) ADD DELETE REVISE

Page (2) Of (3) 8

Business Name (4) Equipment Fabricating Corp.

Chemical Location (5) 729-45th Ave, Oakland, CA / Inside

Map# (6) 1 Grid# (7) A

Chemical Name (8) Carbon Dioxide, Carbonic Anhydride

Common Name (9) " "

CAS # (10) 124-38-9

Fire Code (13) NFG H=0 F=0 R=0

Trade Secret (11) Y N

*EHS (12) Y N

*IF EHS BOX IS "Y"
ALL AMOUNTS MUST BE IN LBS

COMPLETE BLOCK (13) IF REQUESTED BY THE LOCAL FIRE CHIEF - REFER TO INSTRUCTIONS.

(14) Pure Mixture Waste

Radioactive (15) Y N (16)

(17) Solid Liquid Gas

(18) Fire Reactive Pressure Release Acute Health Chronic Health

Curies

(19) Gal Cu Ft
 Lbs Tons

Max Daily Amt (23) 75 lbs

(20) 365

Avg Daily Amt (24) 50 lbs

(21) 50 lbs.

Annual Waste Amt (25) 0

(26) Above Ground Tank Plastic/nonmetallic Drum Fiber Drum Glass Bottle Rail Car
 Under Ground Tank Can Bag Plastic Bottle Other...
 Tank Inside Building Carboy Box Tote Bin
 Steel Drum Silo Cylinder Tank Wagon

(27) Ambient Above Ambient Below Ambient

(28) Ambient Above Ambient Below Ambient Cryogenic

(29) %WT
50

(30) Hazardous Component
~~Carbon Dioxide~~

(31) EHS
 Y N
 Y N
 Y N
 Y N
 Y N

(32) CAS#
~~124-38-9~~

(33) ADDITIONAL LOCALLY COLLECTED INFORMATION

APPENDIX C

California Hazardous Materials Inventory Reporting Form/Addendum—Chemical Description Page

(1) ADD DELETE REVISE

Page (2) 2 Of (3) 8

Business Name (4) Equipment Fabricating Corp.
 Chemical Location (5) 729-45th Ave, Oakland, CA. / Inside
 Map# (6) 1 Grid# (7) A

Chemical Name (8) Oxygen
 Common Name (9) Oxygen
 CAS # (10) 7782-44-7
 Fire Code (13)
 Hazard Classes* (13)

Trade Secret (11) Y N
 *EHS (12) Y N
 *IF EHS BOX IS "Y"
 ALL AMOUNTS MUST BE IN LBS

COMPLETE BLOCK (13) IF REQUESTED BY THE LOCAL FIRE CHIEF - REFER TO INSTRUCTIONS.

Type (14) Pure Mixture Waste
 Physical State (17) Solid Liquid Gas
 Fed Hazard Categories (18) Fire Reactive Pressure Release Acute Health Chronic Health
 Radioactive (15) Y N (16) Curies

State Waste Code (19) Units (22) Gal Cu Ft
 Days On Site (20) 365 Lbs Tons
 Largest Container (21) 250 Gft
 Max Daily Amt (23) 250 Minimal
 Avg Daily Amt (24) Minimal
 Annual Waste Amt (25) ~~1250~~ 0

(26) Above Ground Tank Plastic/nonmetallic Drum Fiber Drum Glass Bottle Rail Car
 Under Ground Tank Can Bag Plastic Bottle Other...
 Tank Inside Building Carboy Box Tote Bin
 Steel Drum Silo Cylinder Tank Wagon

(27) Ambient Above Ambient Below Ambient

(28) Ambient Above Ambient Below Ambient Cryogenic

(29) %WT

1	100
2	
3	
4	
5	

(30) Hazardous Component

100

(31)EHS

<input type="checkbox"/> Y <input checked="" type="checkbox"/> N
<input type="checkbox"/> Y <input type="checkbox"/> N
<input type="checkbox"/> Y <input type="checkbox"/> N
<input type="checkbox"/> Y <input type="checkbox"/> N
<input type="checkbox"/> Y <input type="checkbox"/> N

(32) CAS#

7782-44-7

(33) ADDITIONAL LOCALLY COLLECTED INFORMATION

1) ADD DELETE REVISE

Page (2) Of (3)

Business Name (4)

Chemical Location (5)

Map# (6) Grid # (7)

Chemical Name (8)

Trade Secret (11) Y N

Common Name (9)

*EHS (12) Y N

CAS # (10)

*IF EHS BOX IS "Y"
ALL AMOUNTS MUST BE IN LBS

Fire Code (13)

Hazard Classes* (13)

Type (14) Pure Mixture Waste

Radioactive (15) Y N (16)

Physical State (17) Solid Liquid Gas

Red Hazard Categories (18) Fire Reactive Pressure Release Acute Health Chronic Health

Curies

State Waste Code (19)

Units (22) Gal Cu Ft Lbs Tons

Max Daily Amt (23)

Days On Site (20)

*If EHS, Amounts Must Be In Lbs

Avg Daily Amt (24)

Largest Container (21)

Annual Waste Amt (25)

Storage Container (26) Above Ground Tank Under Ground Tank Tank Inside Building Steel Drum Plastic/nonmetallic Drum Can Carboy Silo Fiber Drum Bag Box Cylinder Glass Bottle Plastic Bottle Tote Bin Tank Wagon Rail Car Other...

Storage Pressure (27) Ambient Above Ambient Below Ambient

Storage Temperature (28) Ambient Above Ambient Below Ambient Cryogenic

(29) %WT	
1	10
2	5
3	5
4	5
5	

(30) Hazardous Component
2-Butoxyethanol
SEC-Butyl Alcohol
Iron Oxide Hydrate (Goethite)
Butyl Alcohol

(31)EHS
<input type="checkbox"/> Y <input checked="" type="checkbox"/> N
<input type="checkbox"/> Y <input checked="" type="checkbox"/> N
<input type="checkbox"/> Y <input checked="" type="checkbox"/> N
<input type="checkbox"/> Y <input checked="" type="checkbox"/> N
<input type="checkbox"/> Y <input type="checkbox"/> N

(32) CAS#
111762
78-92-2
51274-00-1
71-36-3

(33) ADDITIONAL LOCALLY COLLECTED INFORMATION

1) ADD DELETE REVISE

Page (2) 3 Of (3) 8

Business Name (4) Equipment Fabricating Corp.
Chemical Location (5) 729-45th Ave Oakland, CA / Inside
Map# (6) 1 Grid# (7) C

Chemical Name (8) Reclaimed Wash Solvent Trade Secret (11) Y N
Common Name (9) Wash Lacquer Thinner *EHS (12) Y N
CAS # (10) N/A *IF EHS BOX IS "Y"
Fire Code (13) ALL AMOUNTS MUST BE IN LBS
Hazard Classes*

COMPLETE BLOCK (13) IF REQUESTED BY THE LOCAL FIRE CHIEF - REFER TO INSTRUCTIONS.

Type (14) Pure Mixture Waste Radioactive (15) Y N (16)
Physical State (17) Solid Liquid Gas Curies
Hazard Categories (18) Fire Reactive Pressure Release Acute Health Chronic Health
State Waste Code (19) Units (22) Gal Cu Ft Max Daily Amt (23) 55 Gal
Days On Site (20) 365 Lbs Tons Avg Daily Amt (24) 1/4 Gal
Largest Container (21) 55 gal Annual Waste Amt (25) 0
*If EHS, Amounts Must Be In Lbs

Storage Container (26) Above Ground Tank Plastic/nonmetallic Drum Fiber Drum Glass Bottle Rail Car
 Under Ground Tank Can Bag Plastic Bottle Other...
 Tank Inside Building Carboy Box Tote Bin
 Steel Drum Silo Cylinder Tank Wagon

Storage Pressure (27) Ambient Above Ambient Below Ambient

Storage Temperature (28) Ambient Above Ambient Below Ambient Cryogenic

(29) %WT	(30) Hazardous Component	(31) EHS	(32) CAS#
1		<input type="checkbox"/> Y <input type="checkbox"/> N	
2		<input type="checkbox"/> Y <input type="checkbox"/> N	
3		<input type="checkbox"/> Y <input type="checkbox"/> N	
4		<input type="checkbox"/> Y <input type="checkbox"/> N	
5		<input type="checkbox"/> Y <input type="checkbox"/> N	

(33) ADDITIONAL LOCALLY COLLECTED INFORMATION

ADDRESS: 729 - 45TH AVE.

OAKLAND, CAL.

LEGAL : SEE ATTACHED

140.46

YARD
AREA

R.R.

376

Paint and
Solvent
Storage
(B)

SHOP AREA

24' CEILING
#1

20' CEILING
#2


(C)

40
20
10
OFFICE
BUILDING

CO₂ and O₂
Storage (A)

189'

45TH AVENUE



R.R.

149.66

25

100'

30

30

20

Appendix J

Emergency Response Plan and Training

(check all that apply)

(Note: This form is simply a summary of your plan. The plan is a separate document with additional detail where necessary.)

Emergency Response Training

◆ All employees are trained in the following procedures as appropriate:

- 1) Internal emergency alarm notification.
- 2) Immediate notification to Oakland Fire Services Agency, Office of Emergency Services and other emergency response agencies.
- 3) Review of the emergency response plan.
- 4) Evacuation procedures.
- 5) Procedures for the mitigation of a release or threatened release.

◆ Hazardous Materials/Waste handlers are additionally trained in the following:

- 6) Safe method for handling and storage of hazardous materials.
- 7) Proper use of personal protection equipment.
- 8) Locations and proper use of fire and spill control equipment.
- 9) Specific hazards of each chemical to which they may be exposed, including the pathways of exposure (i.e. skin absorption, inhalation, ingestion)

◆ Emergency response team members are additionally trained in the following procedures and will act as a liaison to the Fire Department:

- 10) Personnel rescue procedures.
- 11) Shutdown of operations.
- 12) Use, maintenance, and replacement of emergency response equipment.
- 13) Emergency response drills.
- 14) Refresher training is provided at least annually.

◆ The following training records are maintained for each employee

- 15) Verification of date that training was completed.
- 16) Description of introductory and continuing training appropriate for each employee.
- 17) Employee's training records are retained at least three years.
- 18) Description and documentation of facility emergency response drills.

◆ Other

- 19) Procedure to be used in the event of a spill from an underground tank.
- 20) Areas and systems in the facility which are earthquake sensitive have been identified and inspection procedures are established for these areas.

Your Emergency Response Training Plan MUST be on site available for review by Oakland Fire Services Agency, Office of Emergency Services, Hazardous Materials Inspectors

Emergency Response Equipment (check all that apply)

21) Equipment location _____

22) Equipment Inspector _____

23) Inspection Frequency _____

24) Personal Protective Equipment

- _____ Boots
- _____ Chemical resistant suit
- _____ Face shield
- _____ Gloves
- _____ Helmet
- _____ Respiratory protection
- _____ Other

25) Cleanup equipment

- _____ Absorbent
- _____ Brooms
- _____ Neutralizers
- _____ Pumps/Vacuums
- _____ Spill Cart
- _____ Vapor Scrubber
- _____ Other: _____

26) Communication Devices

- _____ Portable Radios
- Telephones
- _____ Pagers
- _____ Other _____

Evacuation Information

27) Evacuation Notification procedure:

- Verbal (i.e. shouting)
- _____ Horns
- _____ Alarms

28) Evacuation Procedures

- _____ Defined evacuation routes and procedures.
- _____ Preplanned assembly areas.
- _____ Evacuation route maps prominently displayed throughout facility.
- _____ Re-entry procedures.

Emergency Notifications: for spills or leaks of hazardous materials or hazardous wastes

29) Fire/Police/Ambulance: 911

Oakland Fire Services Agency, Office of Emergency Services

M-F 8:30-5pm (510) 238-3938

nights/weekends (510) 382-3112

30) CA Office of Emergency Services (800) 852-7550 or (916) 262-1621

31) Other Agencies

Name: _____ Phone: _____

Name: _____ Phone: _____

32) Medical Facility Ready Care Medical Center

Street Address 7817 Oakport St.

City Oakland State CA Zip Code _____

Phone (510) 638-0701

Certification: I hereby certify, under penalty of perjury, that the information contained in this Hazardous Materials Business Plan is, to the best of my knowledge, true and correct. I understand that I may be required to show proof of compliance during any facility inspection conducted by local, County State, or Federal authorities.

Print Name: MYRON KOCHAN Title: President

Authorized Signature: Myron Kochan Date: 2/16/97



250 FRANK OGAWA PLAZA, SUITE 3341

• OAKLAND, CALIFORNIA 94612

Fire Department
Office of Emergency Services
Hazardous Materials Management Program

(510) 238-3927
FAX: (510) 238-6739
TTY/TDD: (510) 238-6884

CERTIFICATION OF RETURN TO COMPLIANCE

For Stormwater Violations

In the matter of the Violation cited on: 5-20-05

As Identified in the Inspection Report dated 5-20-05

Conducted by: Jesse Kupers

I certify under penalty of law that:

1. Respondent has corrected the violations specified in the notice of violation cited above.
2. I have personally examined any documentation attached to the certification to establish that the violations have been corrected.
3. Based on my examination of the attached documentation and inquiry of the individuals who prepared or obtained it, I believe that the information is true, accurate, and complete.
4. I am authorized to file this certification on behalf of the Respondent.
5. I am aware that there are significant penalties for submitting false information, including the possibility of fine and imprisonment for knowing violations.

<u>Michael Kochan</u>	<u>President</u>
Name (Print or Type)	Title

<u>[Signature]</u>	<u>11/18/05</u>
Signature	Date Signed

<u>Equipment Fabricating Corp</u>	<u>729-45th AVE Oakland, CA. 94601</u>
Company Name	Address
	<u>(510)261-0343</u>

Alameda Countywide
Clean Water Program
Standard Stormwater Facility Inspection Report Form

Municipality: Hayward
Date: 5/22/05
 Facility has closed or Facility information has changed

Reason for inspection: First Inspection Routine Inspection Response to Complaint Follow-up Follow-up Inspection Due: _____

NAME OF FACILITY: Equipment Fabrication SITE ADDRESS: 729 45th Ave

CONTACT NAME: M. Ke Kocher PHONE: 261 0348 BUSINESS TYPE/ACTIVITY: _____ SIC: _____

Is the property owner different than the facility owner? yes no If yes, complete the following:

NAME: _____ PHONE: _____

MAILING ADDRESS: _____

Is the facility covered under any other programs or permits? (Check all that apply.)

Air quality Hazmat business plan None Sanitary sewer

Fire department (hazmat storage) Hazmat waste generator Underground storage tanks Aboveground storage tanks

Other _____

Is the facility covered under a storm water permit? Does not need Coverage No, but may need to be (Refer to Regional Board)

Individual General: Does the facility have a SWPPP? yes no

N/A = Not Applicable; PTNL = POTENTIAL for Pollutant Discharge: 1 = low potential, 2 = medium potential, 3 = high potential
ACTUAL Type of Discharge: BMP: 0 = BMPs are effective, 1 = BMPs are fairly/almost effective, 2 = BMPs are not effective, 3 = No BMPs are implemented
PEX = Pollutant Exposure, NSW = Non-Stormwater Discharge

AREAS OF ACTIVITY	N/A	PTNL	ACTUAL Type of Discharge			REMARKS: Describe recommendations, requirements, and time to implement. Check box if remark is a requirement.
			BMP	PEX	NSW	
A. Outdoor Process/Manufacturing Areas	<input checked="" type="checkbox"/>					<input type="checkbox"/>
B. Outdoor Material Storage Areas		2	2			<input type="checkbox"/>
C. Outdoor Waste Storage/Disposal Areas		1	1			<input type="checkbox"/>
D. Outdoor Vehicle and Heavy Equipment Storage, Maintenance Areas	<input checked="" type="checkbox"/>					<input type="checkbox"/>
E. Outdoor Parking Areas and Access Roads	<input checked="" type="checkbox"/>					<input type="checkbox"/>
F. Outdoor Wash Areas	<input checked="" type="checkbox"/>					<input type="checkbox"/>
G. Roofing Equipment						<input type="checkbox"/>
H. Outdoor Drains from Indoor Areas		1	1			<input type="checkbox"/>
I. Other (describe):						<input type="checkbox"/>

COMMENTS/REMARKS/REQUIREMENTS

Structural Control present Maintenance required in storm drain system yes no



2nd contain^r outdoor liquids
Sweep site
Collect metals
6 months to comply - send p.c.s 3 compliance


Number of BMP brochures distributed? Describe: _____ See attached for more comments.

PRIORITY FOR RE-INSPECTION: 1: First 2: Second 3: Third

ENFORCEMENT: None Verbal Notice Administrative Action Administrative Action w/ Penalty &/or Cost Recovery Legal Action

Facility Representative: [Signature] Inspector: J. Supers







Alameda Countywide
Clean Water Program
Standard Stormwater Facility Inspection Report Form

Called 1/17/06 4:30 p

Municipality: Del Norte
Date: 1/22/05
 Facility has closed or Facility information has changed

Reason for Inspection: First Inspection Routine Inspection Response to Complaint Follow-up Follow-up Inspection Due:

NAME OF FACILITY: Equipment Fabrication SITE ADDRESS: 779 43rd Ave

CONTACT NAME: Mike Kocher PHONE: 261 0343 BUSINESS TYPE/ACTIVITY: _____ SIC: _____

Is the property owner different than the facility owner? yes no If yes, complete the following:
NAME: _____ PHONE: _____
MAILING ADDRESS: _____

Is the facility covered under any other programs or permits? (Check all that apply.) None Sanitary sewer
 Air quality Hazmat business plan Underground storage tanks Aboveground storage tanks
 Fire department (hazmat storage) Hazmat waste generator Other _____

Is the facility covered under a storm water permit? Does not need Coverage No, but may need to be (Refer to Regional Board)
 Individual General: Does the facility have a SWPPP? yes no

N/A = Not Applicable; PTNL = POTENTIAL for Pollutant Discharge: 1 = low potential, 2 = medium potential, 3 = high potential
 ACTUAL Type of Discharge: BMP: 0 = BMPs are effective, 1 = BMPs are fairly/almost effective, 2 = BMPs are not effective, 3 = No BMPs are implemented
 PEX = Pollutant Exposure, NSW = Non-Stormwater Discharge

AREAS OF ACTIVITY	N/A	PTNL	ACTUAL Type of Discharge			REMARKS: Describe recommendations, requirements, and time to implement. Check box if remark is a requirement.
			BMP	PEX	NSW	
A. Outdoor Process/Manufacturing Areas	<input checked="" type="checkbox"/>					<input type="checkbox"/>
B. Outdoor Material Storage Areas		2	2			<input type="checkbox"/>
C. Outdoor Waste Storage/Disposal Areas		1	1			<input type="checkbox"/>
D. Outdoor Vehicle and Heavy Equipment Storage, Maintenance Areas	<input checked="" type="checkbox"/>					<input type="checkbox"/>
E. Outdoor Parking Areas and Access Roads	<input checked="" type="checkbox"/>					<input type="checkbox"/>
F. Outdoor Wash Areas	<input checked="" type="checkbox"/>					<input type="checkbox"/>
G. Rooftop Equipment						<input type="checkbox"/>
H. Outdoor Drainage from Indoor Areas		1	1			<input type="checkbox"/>
I. Other (describe):						<input type="checkbox"/>

COMMENTS/REMARKS/REQUIREMENTS Structural Control present Maintenance required in storm drain system yes no

2nd contain outdoor liquids
Sweep site
Cover metals
6 Months to Comply - Sand pits & compliance

claims returned Dec & replace Jan

Number of BMP brochures distributed? Describe: _____ See attached for more comments.

PRIORITY FOR RE-INSPECTION: 1: First 2: Second 3: Third

ENFORCEMENT: None Verbal Notice Administrative Action Administrative Action w/ Penalty &/or Cost Recovery Legal Action

Facility Representative: [Signature] Inspector: J. Supers

**OAKLAND FIRE DEPARTMENT/OFFICE OF EMERGENCY SERVICES
HAZARDOUS MATERIALS UNIT**

1605 Martin Luther King Jr. Way, Oakland, CA 94612 • (510) 238-3938

HAZARDOUS MATERIALS INSPECTION REPORT

Site Number	Facility Name	Facility Address	Zip Code
1607	Equip. Fab. Corp.	729 45 th Ave	01

Inspection Report

PERMISSION TO INSPECT GRANTED

Metal Shop
Paint

Paint storage are several 5 gal. pail w/ paints
5 boxes w/ flam. paints

Need to submit HMBP 30 days

gases stored	Acety	4 X 110	
	O ₂	5 X 240	ft ³
	CO ₂	5 X 290	

New solvent 1X 55 gal. m.d.

Facility Contact/Print Name:

Facility Contact/Signature:

Raymond Williams

Inspected By:

Insp. Matthews

Insp. Craford

Insp. Gomez

238-2396

238-7758

238-7253

238-3938

Date:

10/6/03

**OAKLAND FIRE DEPARTMENT/OFFICE OF EMERGENCY SERVICES
HAZARDOUS MATERIALS UNIT**

1605 Martin Luther King Jr. Way, Oakland, CA 94612 • (510) 238-3938

HAZARDOUS MATERIALS INSPECTION REPORT

Site Number	Facility Name	Facility Address	Zip Code
1607	Equip. Fab. Corp.	729 45 th Ave.	01

Inspection Report

PERMISSION TO INSPECT GRANTED

Metal shop -
Paint -

Gases - Propane bottles 5 X 10 gal.
Waste generated clean-up from
oil spills - Sawdust cont. w/ oil

O₂ - bottles ~ 5 X 240 ft³
CO₂ - " ~ 5 X 290 ft³
Acety - " ~ 4 X 110 ft³

1 X 55 gal m.d. w/ solvent

Paint storage area ~ 5 boxes w/ flam.
+ several 5 gal. pail w/ paint - No signage
need to provide one - 2 vols. to comply
Observed in the back of shop area 2 X 55 m.d.
of hyd. oil - app. empty -

Need to complete + submit HMSP - 30 days

Facility Contact/Print Name:

Facility Contact/Signature:

Alvin Kojan

Inspected By:

HEGA

- Insp. Griffin 238-7759
- Insp. Matthews 238-2396
- Insp. Craford 238-7758
- Insp. Gomez 238-7253

Date: 6/26/01

OAKLAND FIRE SERVICES AGENCY/OFFICE OF EMERGENCY SERVICES

HAZARDOUS MATERIALS UNIT

505 - 14th Street, Oakland, CA 94612 (510) 238-3938

HAZARDOUS MATERIALS INSPECTION REPORT

Site Number	Facility Name	Facility Address	Zip Code
1607	Equipment Fabrication	729 45th Ave	01

Inspection Report

Permission to inspect granted by Myron Kochan
 Business @ this locn since 1965 - equipment manufacturing
 O/S Storage area | O/S work area

55g drum Caquerthin	150 cuft CO ₂	165 cuft
110 gallon Flammable ink		
250 cuft O ₂		
x 4	x 12	x 2
1000 cuft O ₂	1500	330 cuft
	300	
	1800	

∴ 3130 cuft Compressed gas

HMBP on Site and current / Appendix C completed

New Appendix A page 2 completed due to volume increase

No Violations

Facility Contact/ Print Name:

Michael Kochan

Facility Contact/ Signature:

Michael Kochan

Inspected By:

John Williams
238
2396

- Insp. Griffin 238-7759
- Insp. Johnson 238-3804
- Insp. Craford 238-7758
- Insp. Gomez 238-7253

Date:

23 June 99

**OAKLAND FIRE SERVICES AGENCY/OFFICE OF EMERGENCY SERVICES
HAZARDOUS MATERIALS UNIT
505 - 14th Street, Oakland, CA 94612 (510) 238-3938
Hazardous Materials Inspection Report**

		UNAUTHORIZED OPERATION	V	C	N	OBSERVATIONS
400	Hazardous Materials Release Response Plans and Inventory (HMRRP/Business Plan)					
401	25507	Failure to report a release/threatened release.			X	
402	25504	Emergency Response Plan inadequate	XXXX	X		
403	25509	Emergency contacts not provided/current		X		
404	25504	Personnel training program is inadequate		X		
405	25504	Hazardous Materials Chemical Inventory is not attached, is not accurate, or is incomplete		X		
406	25509	Site map is not attached or is not sufficient		X		
408	255339(a)	Acutely Hazardous Materials Registration not filed			X	
408		Material Safety Data Sheets are not located where the Business Emergency plan (BEP) indicates they should be		X		
409		The BEP indicates the facility maintains hazardous materials response equipment, and the equipment listed is not in place and in operable condition		X		
410		Hazardous materials are not located in the designated areas as indicated on the site map		X		
411		Containers are not clearly labeled with the chemical name and hazard class		X		
412		Containers are in poor condition or are leaking		X		
413		Secondary containment is inadequate	XXXX	X		
414		Emergency procedures are not adequately posted		X		
415		Monitoring records are not complete or are not current		X		

V=Violation C=Compliance N=Not applicable/addressed/Unknown

OAKLAND FIRE SERVICES AGENCY

Office of Emergency Services
 Hazardous Materials Management Program
 505 - 14th Street, Suite 702
 Oakland, Ca 94612

Office: 510-238-3938

Fax: 510-238-7761

HAZARDOUS MATERIALS BUSINESS PLAN

1. Number of individuals handling hazardous materials: 3
2. Hazardous materials/waste storage and handling area in square feet: 100
3. Number of storage tanks on site: Above Ground 0 Under Ground 0
4. All hazardous substance or wastes:

	Gallons (Liquid)	Pounds (Solid)	Cubic Feet (Gaseous)	Number of Items
Hazardous Materials	205	/	500	4
Hazardous Waste				
TOTAL	205			500

EFCo

FOR OFFICE USE ONLY

<input checked="" type="checkbox"/> No Changes	<input type="checkbox"/> Number of Employees	<input type="checkbox"/> Address
<input type="checkbox"/> New Facility	<input type="checkbox"/> UST/AST	<input type="checkbox"/> Billing Adjustment
<input type="checkbox"/> Inventory	<input type="checkbox"/> Exempt	<input type="checkbox"/> Other _____
<input type="checkbox"/> Business Closed	<input type="checkbox"/> Inactive	

HEGA 5/12/99

OAKLAND FIRE SERVICES AGENCY/OFFICE OF EMERGENCY SERVICES
 HAZARDOUS MATERIALS UNIT
 505 - 14th Street, Oakland, CA 94612 (510) 238-3938

HAZARDOUS MATERIALS INSPECTION REPORT

Site Number	Facility Name	Facility Address	Zip Code
1607	Equipment Fabricating Corp	724 45th Ave.	

Inspection Report

Permission to insp. granted

Fabrication of metal equipment

O₂ 1 X 115
 CO₂ 5 X 115 } ft³

Paints 150 gal
 Thinner 55 gal

No changes in operation

No waste generated

No problems obs. @ this time

Facility Contact/ Print Name:

MYKEM KOCHAN

Facility Contact/ Signature:

Mykem Kochan

Inspected By:

- Insp. Griffin 238-7759
- Insp. Johnson 238-3804
- Insp. Craford 238-7758
- Insp. Gomez 238-7253

HEGA

Date: 5/12/99

**OAKLAND FIRE SERVICES AGENCY/OFFICE OF EMERGENCY SERVICES
HAZARDOUS MATERIALS UNIT
505 - 14th Street, Oakland, CA 94612 (510) 238-3938
Hazardous Materials Inspection Report**

EFCo

		UNAUTHORIZED OPERATION	V	C	N	OBSERVATIONS
400	Hazardous Materials Release Response Plans and Inventory (HMRRP/Business Plan)					
401	25507	Failure to report a release/threatened release.			✓	
402	25504	Emergency Response Plan inadequate		↓		
403	25509	Emergency contacts not provided/current				
404	25504	Personnel training program is inadequate				
405	25504	Hazardous Materials Chemical Inventory is not attached, is not accurate, or is incomplete				
406	25509	Site map is not attached or is not sufficient	✓			
408	255339(a)	Acutely Hazardous Materials Registration not filed			✓	
408		Material Safety Data Sheets are not located where the Business Emergency plan (BEP) indicates they should be				
409		The BEP indicates the facility maintains hazardous materials response equipment, and the equipment listed is not in place and in operable condition				
410		Hazardous materials are not located in the designated areas as indicated on the site map				
411		Containers are not clearly labeled with the chemical name and hazard class				
412		Containers are in poor condition or are leaking				
413		Secondary containment is inadequate				
414		Emergency procedures are not adequately posted				
415		Monitoring records are not complete or are not current	✓			

V=Violation C=Compliance N=Not applicable/addressed/Unknown

CM 5/27/94
ALAMEDA COUNTY, DEPARTMENT OF
ENVIRONMENTAL HEALTH

80 Swan Way, #200
Oakland, CA 94621
(415) 271-4320

Hazardous Materials Division Inspection Form

Site ID# 88 Site Name EQUIPMENT FABRICATION CORP Today's Date 5/17/94
 Site Address 729 - 45TH AVE EPA ID# _____
 City OAKLAND Zip 94601 Phone 261-0343

MAX Amt. Stored > 500lbs/55g/200cf? Y N
 Hazardous Waste generated per month? _____

Inspection Categories:

- I. Haz. Mat/Waste GENERATOR/TRANSPORTER
- II. Business Plans, Acute Hazardous Materials
- III. Underground Tanks

The marked items represent violations of the Calif. Administration Code (CAC) or the Health & Safety Code (HS&C)

I.A GENERATOR (Title 22)

- | | | |
|-------------------|-----------------------------|---------|
| Manifest | 1. Waste ID | * 66471 |
| | 2. EPA ID | 66472 |
| | 3. > 90 days | 66508 |
| | 4. Label dates | 66508 |
| | 5. Biennial | 66493 |
| Manifest | 6. Records | 66492 |
| | 7. Correct | 66484 |
| | 8. Copy sent | 66492 |
| | 9. Exception | 66484 |
| | 10. Copies Rec'd | 66492 |
| Misc. | 11. Treatment | 66371 |
| | 12. On-site Disp. (H.S.&C.) | 26189.5 |
| | 13. Ex Haz. Waste | 66570 |
| Prevention | 14. Communications | 67121 |
| | 15. Aisle Space | 67124 |
| | 16. Local Authority | 67126 |
| | 17. Maintenance | 67120 |
| | 18. Training | 67105 |
| Contingency | 19. Prepared | 67140 |
| | 20. Name List | 67141 |
| | 21. Copies | 67141 |
| | 22. Emg. Coord. Tmg. | 67144 |
| Containers, Tanks | 23. Condition | 67241 |
| | 24. Compatibility | 67242 |
| | 25. Maintenance | 67243 |
| | 26. Inspection | 67244 |
| | 27. Buffer Zone | 67246 |
| | 28. Tank Inspection | 67259 |
| | 29. Containment | 67245 |
| | 30. Safe Storage | 67261 |
| | 31. Freeboard | 67257 |

Comments:

- WATER BASED PAINT USED FOR PAINTING
 FABRICATED RACKS (METAL RACKS, ETC)
 HOUSEHOLD HAZARDOUS WASTE
~~WAS DISCUSSED~~ WAS DISCUSSED.
 - HMBPD NOT NEEDED.
 (LESS THAN 55 GALLON HOUSEHOLD KEPT
 ONSITE.)

I.B TRANSPORTER (Title 22)

- | | | |
|----------|---------------------------|-------|
| Manifest | 32. Applic./Insurance | 66428 |
| | 33. Comp. Cert./CHP Insp. | 66448 |
| | 34. Containers | 66465 |
| Manifest | 35. Vehicles | 66465 |
| | 36. EPA ID #s | 66531 |
| | 37. Correct | 66541 |
| | 38. HW Delivery | 66543 |
| | 39. Records | 66544 |
| Cont's | 40. Name/ Covers | 66545 |
| | 41. Recyclables | 66800 |

ALAMEDA COUNTY HOUSEHOLD HAZARDOUS
 WASTE

Contact: _____
 Title: _____
 Signature: [Signature]

Inspector: _____
 Signature: [Signature]

APPENDIX D
ONE-MILE RADIUS REGULATORY DATABASE REPORT

RecCheck

The Standard for ASTM/AAI Radius Searches
(One Mile Environmental Records Search, Exceeds ASTM 1527/1528 and EPA All Appropriate Inquiry)

Report Results

REPORT RESULTS



Site Location:

729 45Th Ave,
Oakland, CA
(N 37-46-3, W 122-13-6) NAD83

TABLE OF CONTENTS

EXECUTIVE SUMMARY	1
SUMMARY OF OCCURRENCES	3
DATABASE OCCURRENCE SUMMARY	16
SITE LOCATION TOPOGRAPHIC MAP	21
SITE LOCATION MAP	22
1-MILE RADIUS STREET MAP W/OCCURENCES	23
1/4-MILE RADIUS STREET MAP W/OCCURRENCES.....	24
1-MILE TOPOGRAPHIC MAP W/OCCURRENCES	25
LISTED OCCURRENCE DETAILS.....	26
RECORD SOURCES SEARCHED	216
OCCURRENCES NOT MAPPED.....	255
DISCLAIMER, LIMITS AND LIABILITIES.....	256

EXECUTIVE SUMMARY

INFORMATION ON THE REQUESTED LOCATION

Site Address:	729 45Th Ave, Oakland, CA
Client Project Number:	13-3690
Coordinates:	N 37-46-3, W 122-13-6 (NAD 83) 37.767568, -122.218217
Date of Report	July 23, 2013
ERS Project Number:	2104640993
Subject Site Listed on the following lists:	Air-CA,FRS-US
Subject Site Listed as Map ID#:	1,1
USGS 7.5 Minute Quad Map:	Oakland East
Township, Section and Range:	Township: 02S Range: 03W Section: 08 Baseline: Mt. Diablo
Site Elevation: (feet above mean sea level)	13
Flood Zone: (FEMA Q3 Digital Data)	Panel: Not available
Fire Insurance Map Coverage:	Yes Volume: 5 OAKLAND
Radon Information:	For County: 5.5% of homes predicted to be over 4 Pico Curies/Liter No details for the zip code.
Search Radius Expansion Size: (In Miles)	0
Soil Type: (USGS STATSGO Data)	URBAN LAND 0% to 2% slopes, 90% of total BAYWOOD 2% to 5% slopes, 1% of total CLEAR LAKE 0% to 2% slopes, 2% of total NOVATO 0% to 2% slopes, 2% of total REYES 0% to 2% slopes, 2% of total OMNI 0% to 2% slopes, 1% of total BAYWOOD VARIANT 0% to 2% slopes, 2% of total

Zip Codes Searched for "Not Mapped" Sites:	94501, 94601, 94621
Occurrence Count: (Mapped / Not Mapped)	186 / 0

SUMMARY OF OCCURRENCES

MAP ID #	ID/NAME	ADDRESS	DATABASE	STATUS	DISTANCE (MILES)	ELEV DIFF
1	BAY AQMD-ALA-2751 EQUIPMENT FABRICATING CORPORAT	729 45TH AVENUE	Air-CA	Listed	Subject Site	0 ft
1	110001194699 EQUIPMENT FABRICATING CORPORAT	729 45TH AVENUE	FRS-US	Listed	Subject Site	0 ft
2	BAY AQMD-ALA-16290 VERIZON WIRELESS - EAST 14TH/H	742 45TH AVENUE	Air-CA	Listed	0.01 miles E	0 ft
2	110037992278 VERIZON WIRELESS - EAST 14TH/H	742 45TH AVENUE	FRS-US	Listed	0.01 miles E	0 ft
3	CAC002558802 City of Oakland	700 45th Ave	HWIS-CA	Listed	0.04 miles SW	0 ft
4	110010486768 SANTANA'S FURNITURE REFINISH	4356 COLISEUM WAY	FRS-US	Listed	0.06 miles W	9 ft
4	135330 Solo Printing	4430 Coliseum Way	Hist-Printers	Listed	0.06 miles W	9 ft
4	CAL000261423 SANTANA'S FURNITURE REFINISHING	4356 COLISEUM WAY	HWIS-CA	Listed	0.06 miles W	9 ft
4	CAC001222272 KRUGS FINISHING SERVICE	4356 COLLISEM	HWIS-CA	Listed	0.06 miles W	9 ft
4	BBF69942- CAL000261423 SANTANA'S FURNITURE REFINISHING	4356 COLISEUM WAY	Hist-CA	No Longer Listed	0.06 miles W	9 ft
5	SLT20150156 LEARNER INVESTMENT CO	768 46TH	SLIC-Open-CA	Open - Site Assessment	0.09 miles SE	-4 ft
5	B15F2599- SLT20150156 LEARNER INVESTMENT CO	768 46TH	Hist-CA	No Longer Listed	0.09 miles SE	-4 ft

MAP ID #	ID/NAME	ADDRESS	DATABASE	STATUS	DISTANCE (MILES)	ELEV DIFF
6	18251 EAST OAKLAND YARD	711 46TH AVENUE	Hist-UST	Listed	0.1 miles SE	0 ft
7	BAY AQMD-ALA- 13735 EAST BAY MUNICIPAL UTILITY DIS	4399 OAKPORT STREET	Air-CA	Listed	0.1 miles SW	0 ft
7	110002635774 AMERON POLE PRODS DIV	4417 OAKPORT ST	FRS-US	Listed	0.1 miles SW	0 ft
7	110038095469 EAST BAY MUNICIPAL UTILITY DIS	4399 OAKPORT STREET	FRS-US	Listed	0.1 miles SW	0 ft
7	CAD009164880 AMERON POLE PRODS DIV	4417 OAKPORT ST	RCRA-US	Listed	0.1 miles SW	0 ft
7	CAD009164880 AMERON POLE PRODUCTS DIVISION	4417 OAKPORT STREET	HWIS-CA	Listed	0.1 miles SW	0 ft
7	BE9C5365- CAD009164880 AMERON POLE PRODS DIV	4417 OAKPORT ST	Hist-US	No Longer Listed	0.1 miles SW	0 ft
8	60001018 Pacific Galvanizing	715 46th Avenue	Cal VCP Active	Listed	0.1 miles SE	9 ft
8	788548	715 46TH AVE	ERNS-US	Reported	0.1 miles SE	9 ft
8	BAY AQMD-ALA- 456 PACIFIC GALVANIZING	715 46TH AVENUE	Air-CA	Listed	0.1 miles SE	9 ft
8	110001154410 PACIFIC GALVANIZING INC	715 46TH AVENUE	FRS-US	Listed	0.1 miles SE	9 ft
8	94601PCFCG71546 PACIFIC GALVANIZING INC	715 46TH AVE	TRIS-US	Listed	0.1 miles SE	9 ft
8	CAD049091218 PACIFIC GALVANIZING#	715 46TH AVE	RCRA-US	Listed	0.1 miles SE	9 ft
8	CAD009176918 TUTTLE GALVANIZING	715 46TH AVE STS	HWIS-CA	Listed	0.1 miles SE	9 ft

MAP ID #	ID/NAME	ADDRESS	DATABASE	STATUS	DISTANCE (MILES)	ELEV DIFF
8	CAD049091218 PACIFIC GALVANIZING	715 46TH AVE	HWIS-CA	Listed	0.1 miles SE	9 ft
8	BE9C5365- CAD049091218 PACIFIC GALVANIZING#	715 46TH AVE	Hist-US	No Longer Listed	0.1 miles SE	9 ft
8	7A246690- 94601PCFCG71546 PACIFIC GALVANIZING INC	715 46TH AVE	Hist-US	No Longer Listed	0.1 miles SE	9 ft
8	899D31DC- 60001018 Pacific Galvanizing	715 46th Avenue	Hist-CA	No Longer Listed	0.1 miles SE	9 ft
8	391785 PACIFIC GALVANIZING	715 46TH AVENUE	ICIS-FEC-US	Listed	0.1 miles SE	9 ft
9	CAC001403000 EAST BAY MUD	4411 OAKPORT	HWIS-CA	Listed	0.1 miles W	0 ft
10	T0600100552 EXXON #7-3006	720 HIGH	LUST-Open-CA	Open - Remediation	0.11 miles NW	3 ft
10	T0600101305 SOUTHERN PACIFIC TRANSPORTATION COMPANY	744 HIGH STREET	LUST-Open-CA	Open - Site Assessment	0.11 miles NW	6 ft
10	SLT20175278 SOUTHERN PACIFIC RAILROAD PROPERTY	744 758 HIGH ST	SLIC-Open-CA	Open - Inactive	0.11 miles NW	6 ft
10	BAY AQMD-ALA- 1955 LARMS, INC	743 HIGH STREET	Air-CA	Listed	0.11 miles NW	3 ft
10	110002627177 WASTE OIL RECOVERY SYSTEMS	801 HIGH STREET	FRS-US	Listed	0.11 miles NW	6 ft
10	110017208582 EXXON COMPANY USA C/O ERI	720 HIGH STREET	FRS-US	Listed	0.11 miles NW	3 ft
10	110038071537 LARMS, INC	743 HIGH STREET	FRS-US	Listed	0.11 miles NW	3 ft
10	6828 Mash Petroleum Inc	720 High St	Hist-Petroleum	Listed	0.11 miles NW	3 ft
10	131493 MASH PETROLEUM INC	720 HIGH ST	Hist-Service Stations	Listed	0.11 miles NW	3 ft

MAP ID #	ID/NAME	ADDRESS	DATABASE	STATUS	DISTANCE (MILES)	ELEV DIFF
10	131492 HIGH STREET TEXACO	720 HIGH ST	Hist-Service Stations	Listed	0.11 miles NW	3 ft
10	CAD000626515 WASTE OIL RECOVERY SYSTEMS	801 HIGH STREET	RCRA-US	Listed	0.11 miles NW	6 ft
10	T0600100500 ROY HATTON PROJECT	752 HIGH	LUST-Closed-CA	Completed - Case Closed	0.11 miles NW	6 ft
10	20311 EXXON SERVICE STATION	720 HIGH STREET	Hist-UST	Listed	0.11 miles NW	3 ft
10	54781 SCRAP METAL SUPPLY CO	758 HIGH ST	Hist-UST	Listed	0.11 miles NW	6 ft
10	165666 VICTOR'S COAST SERVICE STATION	720 HIGH ST	UST-CA	Listed	0.11 miles NW	3 ft
10	BE9C5365- CAD981392673 EXXON CO. USA #7-3006	720 HIGH STREET	Hist-US	No Longer Listed	0.11 miles NW	3 ft
10	BE9C5365- CAD000626515 WASTE OIL RECOVERY SYSTEMS	801 HIGH STREET	Hist-US	No Longer Listed	0.11 miles NW	6 ft
10	A0FF0C01-5616 VICTOR'S COAST SERVICE STATION	720 HIGH ST	Hist-CA	No Longer Listed	0.11 miles NW	3 ft
10	B15F2599- SLT20175278 SOUTHERN PACIFIC RAILROAD PROPERTY	744 758 HIGH ST	Hist-CA	No Longer Listed	0.11 miles NW	6 ft
11	462776	HIGH ST AND COLOSEUM WAY	ERNS-US	Reported	0.12 miles NW	3 ft
11	A9DDC57E-462776	HIGH ST AND COLOSEUM WAY	Hist-US	No Longer Listed	0.12 miles NW	3 ft
12	154373 The Propane Stop	4619 Coliseum Way	Hist-Service Stations	Listed	0.12 miles SE	9 ft
12	54FDFFFA- CAC002641362 JOHN WEBER	4600-4700 COLISEUM WAY	Hist-CA	No Longer Listed	0.12 miles SE	9 ft

MAP ID #	ID/NAME	ADDRESS	DATABASE	STATUS	DISTANCE (MILES)	ELEV DIFF
13	T0600100012 OAKLAND UNIFIED SCHOOL DISTRICT	900 HIGH	LUST-Closed-CA	Completed - Case Closed	0.13 miles NW	13 ft
13	9267 BUILDING OPERATIONS DEPT	900 HIGH STREET	Hist-UST	Listed	0.13 miles NW	13 ft
13	CAC002618132 REDWOOD COAST PETROLEUM INC	900 HIGH ST	HWIS-CA	Listed	0.13 miles NW	13 ft
13	CAL000105182 OUSD- WAREHOUSE	900 HIGH ST	HWIS-CA	Listed	0.13 miles NW	13 ft
14	CAL000273455 NORCAL MACHINING, INC	4701 COLISEUM WAY	HWIS-CA	Listed	0.14 miles SE	9 ft
15	T0600101273 SHELL #13-5693	630 HIGH	LUST-Closed-CA	Completed - Case Closed	0.16 miles W	-4 ft
16	BAY AQMD-ALA- 9582 PARKMEAD PRODUCTS	930 45TH AVENUE	Air-CA	Listed	0.17 miles NE	9 ft
16	BE9C5365- CAD064154214 PARKMEAD PRODUCTS	930 45TH AVE	Hist-US	No Longer Listed	0.17 miles NE	9 ft
17	SL0600161821 Union Pacific Railroad Company	833 47th Avenue	SLIC-Open-CA	Open - Site Assessment	0.17 miles E	13 ft
18	BE9C5365- CAL000010302 OAKLAND UNIFIED SCHOOL DISTRICT	955 HIGH STREET	Hist-US	No Longer Listed	0.17 miles N	19 ft
19	T06019788277 SUPERIOR PLASTER CASTINGS	4800 COLISEUM	SLIC-Open-CA	Open - Site Assessment	0.18 miles SE	0 ft
19	BE9C5365- CAD982338642 SUPERIOR PLASTER CASTING INC	4800 COLISEUM WAY	Hist-US	No Longer Listed	0.18 miles SE	0 ft
19	B15F2599- T06019788277 SUPERIOR PLASTER CASTINGS	4800 COLISEUM	Hist-CA	No Longer Listed	0.18 miles SE	0 ft

MAP ID #	ID/NAME	ADDRESS	DATABASE	STATUS	DISTANCE (MILES)	ELEV DIFF
20	T0600100507 EL MONTE RV CENTER (TOXICS)	4341 HOWARD	SLIC-Open-CA	Open - Site Assessment	0.19 miles SW	3 ft
20	B15F2599- T0600100507 EL MONTE RV CENTER (TOXICS)	4341 HOWARD	Hist-CA	No Longer Listed	0.19 miles SW	3 ft
21	01290024 EKOTEK LUBE	4200 ALAMEDA AVENUE	Cal Eval-Hist	Listed	0.19 miles W	0 ft
21	SL18330750 Former Ekotek Lube	4200 Alameda Avenue	SLIC-Open-CA	Open - Remediation	0.19 miles W	0 ft
21	CAD980496871 BAYSIDE OIL CO	4200 ALAMEDA AVE	CERCLIS-Archived- US	NFR	0.19 miles W	0 ft
21	BE9C5365- CAT000613422 INTERCOASTAL OIL CORP	4200 ALAMEDA AVE	Hist-US	No Longer Listed	0.19 miles W	0 ft
21	BBA5AC3- 01290024 EKOTEK LUBE	4200 ALAMEDA AVENUE	Hist-CA	No Longer Listed	0.19 miles W	0 ft
21	B15F2599- SL18330750 Former Ekotek Lube	4200 Alameda Avenue	Hist-CA	No Longer Listed	0.19 miles W	0 ft
22	BE9C5365- CAT000614883 CHEVRON USA INC OAKLAND ASPHALT PLT	4525 SAN LEANDRO ST	Hist-US	No Longer Listed	0.19 miles NE	19 ft
22	SL18379799 Chevron Asphalt Plant (Former)	4525 San Leandro Street	SLIC-Closed-CA	Completed - Case Closed	0.19 miles NE	19 ft
22	603DB3B1- RC10992 Standard Iron & Metals	4525 San Leandro St	Hist-CA	Listed	0.19 miles NE	19 ft
22	299CF295- SL18379799 Chevron Asphalt Plant (Former)	4525 San Leandro Street	Hist-CA	No Longer Listed	0.19 miles NE	19 ft
23	T0600100446 CLARKLIFT OAKLAND INC	4701 OAKPORT	LUST-Closed-CA	Completed - Case Closed	0.2 miles S	-7 ft
23	BE9C5365- CAD983589268 EAST BAY CLARKLIFT	4701 OAKPORT ST	Hist-US	No Longer Listed	0.2 miles S	-7 ft

MAP ID #	ID/NAME	ADDRESS	DATABASE	STATUS	DISTANCE (MILES)	ELEV DIFF
24	T0600100395 COBBLEDICK- KIBBE	500 HIGH	LUST-Closed-CA	Completed - Case Closed	0.2 miles W	-10 ft
24	41E60500- T0600100395 COBBLEDICK- KIBBE	500 HIGH	Hist-CA	No Longer Listed	0.2 miles W	-10 ft
25	BE9C5365- CAR000152868 MOHAMED MOSLEH	4399 SAN LEANDRO ST	Hist-US	No Longer Listed	0.2 miles NE	13 ft
26	T10000004663 Howard Street Lot	569 High Street	SLIC-Open-CA	Open - Site Assessment	0.21 miles W	0 ft
27	T0600143649 EAGLE GAS	4301 SAN LEANDRO	LUST-Open-CA	Open - Assessment & Interim Remedial Action	0.21 miles NE	9 ft
28	SL20224842 Clorox Company, The	850 42nd Avenue	SLIC-Open-CA	Open - Verification Monitoring	0.21 miles NW	16 ft
28	01280083 CLOROX COMPANY	850 42ND AVENUE	Cal State Response Other	Listed	0.21 miles NW	16 ft
28	1280083 CLOROX COMPANY	850 42ND AVENUE	Hist-Controls-CA	Certified / Operation & Maintenance	0.21 miles NW	16 ft
28	01280083 CLOROX COMPANY	850 42ND AVENUE	Controls-CA	CERTIFIED O&M - LAND USE RESTRICTIONS ONLY	0.21 miles NW	16 ft
28	CAD000629485 CLOROX CO OAKLAND PLT	850 42ND AVE	CERCLIS-Archived- US	NFR	0.21 miles NW	16 ft
28	BE9C5365- CAD000629485 850 FORTY SECOND ST L L C	850 42ND AVE	Hist-US	No Longer Listed	0.21 miles NW	16 ft
28	7D3F432C-1280083 CLOROX COMPANY	850 42ND AVENUE	Hist-CA	No Longer Listed	0.21 miles NW	16 ft
28	B15F2599- SL20224842 Clorox Company, The	850 42nd Avenue	Hist-CA	No Longer Listed	0.21 miles NW	16 ft
29	10606 GOLDEN STATE OVERNIGHT	4601 MALAT ST	Hist-Trucking	Listed	0.22 miles SW	0 ft

MAP ID #	ID/NAME	ADDRESS	DATABASE	STATUS	DISTANCE (MILES)	ELEV DIFF
30	BAY AQMD-ALA-10444 WOOD TECH INC	4611 MALAT STREET	Air-CA	Listed	0.23 miles SW	3 ft
31	BE9C5365-CAD981383409 YYK ENTERPRISES, INC	1020 44TH AVE	Hist-US	No Longer Listed	0.23 miles NE	19 ft
32	01390003 DUTCH BOY PAINT	4701 SAN LEANDRO STREET	Cal VCP Other	Listed	0.24 miles E	9 ft
32	1390003 DUTCH BOY PAINT	4701 SAN LEANDRO STREET	Hist-Controls-CA	Active	0.24 miles E	9 ft
32	01390003 DUTCH BOY PAINT	4701 SAN LEANDRO STREET	Controls-CA	CERTIFIED / OPERATION & MAINTENANCE	0.24 miles E	9 ft
32	CAD980637151 NL INDS INC PIGMENTS & CHEM DIV	4701 SAN LEANDRO ST	CERCLIS-Archived-US	NFR	0.24 miles E	9 ft
32	T06019745567 FRANCIS COLLINS PROPERTY	4701 SAN LEANDRO ST	SLIC-Closed-CA	Completed - Case Closed	0.24 miles E	9 ft
33	BAY AQMD-ALA-12094 DESIGN WORKSHOPS	486 LESSER STREET	Air-CA	Listed	0.25 miles SW	-4 ft
33	BE9C5365-CAR000056036 DESIGN WORKSHOPS	486 LESSER ST	Hist-US	No Longer Listed	0.25 miles SW	-4 ft
34	BAY AQMD-ALA-17937 BLUE SKY BIO-FUELS, LLC	851 49TH AVENUE	Air-CA	Listed	0.25 miles SE	6 ft
35	SLT20149155 ARROW SIGN COMPANY	1046 45TH AVE	SLIC-Open-CA	Open - Inactive	0.26 miles NE	19 ft
35	BAY AQMD-ALA-11285 BAY CONCEPTS INC	1036 47TH AVENUE	Air-CA	Listed	0.26 miles NE	6 ft
35	BAY AQMD-ALA-2593 ARROW SIGN COMPANY	1046 45TH AVENUE	Air-CA	Listed	0.26 miles NE	19 ft
36	389905 ADVANCED GRINDING INC.	812 49TH AVENUE	ICIS-FEC-US	Listed	0.26 miles SE	0 ft

MAP ID #	ID/NAME	ADDRESS	DATABASE	STATUS	DISTANCE (MILES)	ELEV DIFF
37	BAY AQMD-ALA-20251 AGRIBAG	3925 ALAMEDA AVENUE	Air-CA	Listed	0.26 miles W	-4 ft
38	BAY AQMD-ALA-6411 B & P CULTURED MARBLE INC	1044 44TH AVENUE	Air-CA	Listed	0.27 miles NE	19 ft
39	01-AA-0295 Capitol Recycling - Composting Operation	440 High Street	SWIS-CA	Listed	0.27 miles SW	0 ft
39	01-AA-0296 Capital Recycling Med.Vol.CDI Proc.Fac.	440 High Street	SWIS-CA	Listed	0.27 miles SW	0 ft
40	01390006 DUTCH BOY #3	4825 SAN LEANDRO STREET	Cal State Response Other	Listed	0.27 miles E	3 ft
40	01390005 DUTCH BOY #2	4825 SAN LEANDRO BOULEVARD	Cal VCP Other	Listed	0.27 miles E	3 ft
40	1390005 DUTCH BOY #2	4825 SAN LEANDRO BOULEVARD	Hist-Controls-CA	Certified / Operation & Maintenance	0.27 miles E	3 ft
40	01390005 DUTCH BOY #2	4825 SAN LEANDRO BOULEVARD	Controls-CA	CERTIFIED / OPERATION & MAINTENANCE	0.27 miles E	3 ft
40	01390006 DUTCH BOY #3	4825 SAN LEANDRO STREET	Controls-CA	CERTIFIED / OPERATION & MAINTENANCE	0.27 miles E	3 ft
41	T0600100258 PG&E GC GAS SERVICE	4930 COLISEUM	SLIC-Open-CA	Open - Site Assessment	0.27 miles SE	-7 ft
42	BAY AQMD-ALA-4207 PRODUCTION PATTERN SHOP INC	4244 E 12TH STREET	Air-CA	Listed	0.29 miles NE	16 ft
43	BAY AQMD-ALA-15894 THE HOME DEPOT #1007	4000 ALAMEDA AVENUE	Air-CA	Listed	0.29 miles W	-4 ft
44	BAY AQMD-ALA-3166 PACIFIC GAS AND ELECTRIC COMPA	4801 OAKPORT STREET	Air-CA	Listed	0.29 miles SE	-4 ft
44	T0600101081 PG&E	4801 OAKPORT	LUST-Closed-CA	Completed - Case Closed	0.29 miles SE	-4 ft
44	T0619756422 PG&E	4801 OAKPORT	LUST-Closed-CA	Completed - Case Closed	0.29 miles SE	-4 ft

MAP ID #	ID/NAME	ADDRESS	DATABASE	STATUS	DISTANCE (MILES)	ELEV DIFF
45	T0600101070 PETERSON PROPERTY	1066 47TH	LUST-Closed-CA	Completed - Case Closed	0.3 miles NE	6 ft
46	SL0600186350 AAA EQUIPMENT COMPANY	745 50TH	SLIC-Open-CA	Open - Site Assessment	0.3 miles SE	-4 ft
47	SL18337757 Volvo GM Heavy Truck	750 50th Avenue	SLIC-Open-CA	Open - Verification Monitoring	0.31 miles SE	-4 ft
48	BAY AQMD-ALA- 17341 ARCADIS US, INC / ACCOUNTS PAY	411 HIGH STREET	Air-CA	Listed	0.31 miles SW	0 ft
49	T0600102214 PRESSURE CAST PRODUCTS	4210 12TH	LUST-Closed-CA	Completed - Case Closed	0.31 miles N	13 ft
49	366298 PRESSURE CAST PRODUCTS CORPORATION	4210 E. 12TH ST.	ICIS-FEC-US	Listed	0.31 miles N	13 ft
50	T0600100018 ABF FREIGHT SYSTEMS	4575 TIDEWATER AVE	LUST-Open-CA	Open - Site Assessment	0.32 miles SW	0 ft
51	T0600100739 ITEL CONTAINER	400 HIGH	LUST-Closed-CA	Completed - Case Closed	0.33 miles SW	0 ft
51	T0600101614 CALIFORNIA STEVEDORE & BALLAST	4500 TIDEWATER	LUST-Closed-CA	Completed - Case Closed	0.33 miles SW	0 ft
52	T06019709293 TIDEWATER BUSINESS PARK	4703 TIDEWATER	SLIC-Open-CA	Open - Site Assessment	0.34 miles SW	0 ft
53	10880004 FREMONT HIGH SCHOOL NO. 2	1201 46th Avenue	Cal School Other	Listed	0.34 miles NE	13 ft
54	T0600101917 ON TIME TOWING	3800 WATTLING	LUST-Closed-CA	Completed - Case Closed	0.35 miles NW	9 ft
55	BAY AQMD-ALA- 9234 SMOOTH AUTO BODY	1228 41ST AVENUE	Air-CA	Listed	0.35 miles N	19 ft
56	T0600101571 COHN WAREHOUSE	1212 47TH	LUST-Closed-CA	Completed - Case Closed	0.35 miles NE	6 ft
57	T0600100946 MOTOR PARTNERS	1236-1238 41ST	LUST-Closed-CA	Completed - Case Closed	0.35 miles N	19 ft

MAP ID #	ID/NAME	ADDRESS	DATABASE	STATUS	DISTANCE (MILES)	ELEV DIFF
58	T06019795861 PG&E	5051 COLISEUM	SLIC-Open-CA	Open - Site Assessment	0.35 miles SE	-7 ft
59	BAY AQMD-ALA-73 GALLAGHER & BURK, INC	344 HIGH STREET	Air-CA	Listed	0.36 miles SW	-7 ft
59	T0600100622 GALLAGHER & BURK INC	344 HIGH	LUST-Closed-CA	Completed - Case Closed	0.36 miles SW	-7 ft
60	T0600102250 GUY'S SERVICE STATION	3820 SAN LEANDRO STREET	LUST-Open-CA	Open - Site Assessment	0.36 miles NW	16 ft
60	BAY AQMD-ALA- 8389 MAHARLIKA BODY SHOP	1011 39TH AVENUE	Air-CA	Listed	0.36 miles NW	13 ft
61	BAY AQMD-ALA- 11260 FRIENDLY CAB INC	4849 E 12TH STREET	Air-CA	Listed	0.36 miles E	6 ft
62	T0600101624 WHITE BROTHERS	4801 TIDEWATER	LUST-Closed-CA	Completed - Case Closed	0.37 miles SW	6 ft
63	BAY AQMD-ALA- 18027 CITY OF OAKLAND, ENVR SCVS DIV	5050 COLISEUM WAY	Air-CA	Listed	0.38 miles SE	-10 ft
63	CAD981964364 VOLVO WHITE TRUCK	5050 COLISEUM WAY	CERCLIS-Archived- US	NFR	0.38 miles SE	-10 ft
63	T0600101546 VOLVO GMC	5050 COLISEUM WY	LUST-Closed-CA	Completed - Case Closed	0.38 miles SE	-10 ft
64	T0600100824 LERNER COMPANY	3675 ALAMEDA AVE	LUST-Closed-CA	Completed - Case Closed	0.38 miles W	0 ft
64	T0600191507 LEARNER COMPANY	3675 ALAMEDA AVE	SLIC-Closed-CA	Completed - Case Closed	0.38 miles W	0 ft
65	T0600100337 SUPER TIRE	4256 INTERNATIONAL	LUST-Closed-CA	Completed - Case Closed	0.38 miles NE	23 ft
66	SL0600100691 FOREMAN PROPERTY	5105 8TH	SLIC-Open-CA	Open - Site Assessment	0.38 miles SE	-7 ft
67	T06019705075 GRAND AUTO	4240 INTERNATIONAL	SLIC-Open-CA	Open - Verification Monitoring	0.38 miles NE	23 ft
67	T0600101474 UNOCAL #2656	4251 INTERNATIONAL	LUST-Closed-CA	Completed - Case Closed	0.38 miles NE	23 ft

MAP ID #	ID/NAME	ADDRESS	DATABASE	STATUS	DISTANCE (MILES)	ELEV DIFF
68	T0600100971 NORCAL	1234 47TH AVE	LUST-Open-CA	Open - Site Assessment	0.39 miles NE	9 ft
68	T0600101960 PRESSURE CAST PRODUCTS	4201 INTERNATIONAL	LUST-Closed-CA	Completed - Case Closed	0.39 miles NE	16 ft
69	01240034 BIG B LUMBERTERIA	301/411 HIGH STREET	Cal Eval-Hist	Listed	0.39 miles SW	-7 ft
70	T0600102059 WESTERN STUCCO	5115 8TH STREET	LUST-Open-CA	Open - Site Assessment	0.4 miles SE	-7 ft
70	BAY AQMD-ALA-15866 MD AUTO BODY	5111 SAN LEANDRO ST	Air-CA	Listed	0.4 miles SE	3 ft
71	T0600101496 RELIABLE ROOFING COMPANY	4905 TIDEWATER	LUST-Closed-CA	Completed - Case Closed	0.4 miles S	-7 ft
72	T0600100945 MOTOR PARTNERS	1234 40TH	LUST-Closed-CA	Completed - Case Closed	0.41 miles N	16 ft
73	T06019793841 CONTINENTAL VOLVO	4030 INTERNATIONAL	LUST-Closed-CA	Completed - Case Closed	0.41 miles NE	29 ft
74	BAY AQMD-ALA-15315 GDL CUSTOM BODY SHOP	1232 39TH AVENUE	Air-CA	Listed	0.41 miles NW	9 ft
75	T0600102215 DOROTHY DAY TRUST	4028 INTERNATIONAL BLVD	LUST-Open-CA	Open - Site Assessment	0.42 miles N	23 ft
75	BAY AQMD-ALA-19646 SIN-MEX AUTO BODY SHOP	4028 INTERNATIONAL BLVD	Air-CA	Listed	0.42 miles N	23 ft
76	T0600100451 DI SALVO TRUCKING	4919 TIDEWATER AVE	LUST-Open-CA	Open - Site Assessment	0.42 miles S	-7 ft
77	T06019769714 COLISEUM WAY PROPERTIES	5200 COLISEUM	SLIC-Open-CA	Open - Site Assessment	0.43 miles SE	-4 ft
78	BAY AQMD-ALA-10794 WFG-FULLER FUNERALS INC	4647 INTERNATIONAL BLVD	Air-CA	Listed	0.43 miles NE	19 ft
78	T0600102207 RESIDENTIAL	1421 45TH	LUST-Closed-CA	Completed - Case Closed	0.43 miles NE	19 ft

MAP ID #	ID/NAME	ADDRESS	DATABASE	STATUS	DISTANCE (MILES)	ELEV DIFF
79	CAD009162116 AMERICAN CAN PACKAGING INC	3801 E 8TH ST	RCRA-TSD-US	Listed	0.45 miles NW	6 ft
79	CAD009162116 AMERICAN NATIONAL CAN CO	3801 EAST 8TH ST	CERCLIS-Archived- US	Def	0.45 miles NW	6 ft
79	T0600100067 TSD AMERICAN CAN COMPANY	3801 8TH	LUST-Closed-CA	Completed - Case Closed	0.45 miles NW	6 ft
79	SL18267688 AMERICAN NATIONAL CAN	3801 E 8TH ST	SLIC-Closed-CA	Completed - Case Closed	0.45 miles NW	6 ft
79	CAD009162116 AMERICAN NATIONAL CAN CO	3801 E 8TH ST	Historical-CA	Listed	0.45 miles NW	6 ft
80	BAY AQMD-ALA- 20029 GREEN AUTO BODY	3927 INTERNATIONAL BLVD	Air-CA	Listed	0.45 miles N	16 ft
80	T0600101936 NEW GENICO	3927 INTERNATIONAL	LUST-Closed-CA	Completed - Case Closed	0.45 miles N	16 ft
81	T0600101533 WEST COAST FLOOR COVERING	1468 44TH AVE	LUST-Closed-CA	Completed - Case Closed	0.47 miles NE	29 ft
82	T0600100333 CHEVRON #9-4612	3616 SAN LEANDRO STREET	LUST-Open-CA	Open - Site Assessment	0.47 miles NW	16 ft
83	01880004 ASCEND SITE	3709 East 12th Street	Cal School Other	Listed	0.48 miles NW	13 ft
83	01880004 ASCEND SITE	3709 East 12th Street	Cal School NFA	Listed	0.48 miles NW	13 ft
84	T0600101256 SHELL #13-5682	3750 INTERNATIONAL	LUST-Closed-CA	Completed - Case Closed	0.52 miles NW	26 ft
84	T10000000424 SHELL #13-5682	3750 INTERNATIONAL	LUST-Closed-CA	Completed - Case Closed	0.52 miles NW	26 ft
85	01360059 GENERAL ELECTRIC - OAKLAND	5441 EAST 14TH STREET	Cal State Response Active	Listed	0.79 miles E	3 ft
86	CAD009208075 GE OAKLAND	5441 INTERNATIONAL BLVD	RCRA-COR-US	Listed	0.8 miles E	9 ft

HIGH RISK* OCCURRENCES IDENTIFIED IN REQUESTED SEARCH RADIUS

LIST SEARCHED	DISTANCE SEARCHED (IN MILES)	OCCURRENCES FOUND
Cal Eval-Hist	0.5	2
Cal Military Active	1	0
Cal School Active	0.5	0
Cal State Response Active	1	1
Cal Superfund Active	1	0
Cal VCP Active	0.5	1
CERCLIS-US	0.5	0
Delisted-NPL-US	1	0
Historical-CA	0.5	1
LUST-Open-CA	0.5	10
NPL-US	1	0
RESPONSE-CA	0.125	0
ROD-US	0.5	0
SLIC-Open-CA	0.5	17
Tribal-LUST-Open	0.5	0
WIP-Active	0.5	0

* For the purposes of this report, "high risk" occurrences are those that have known contamination and have not received a "case closed" or "no further action" status from the agency that maintains the records.

DATABASE OCCURRENCE SUMMARY

FEDERAL ASTM/AAI DATABASES							
LIST SEARCHED	DISTANCE SEARCHED	SUBJECT SITE	0.125	0.25	0.5	1.0	TOTAL
BF-US	0.5	0	0	0	0	-	0
Cerclis-Archived-US	0.5	0	0	3	2	-	5
CERCLIS-US	0.5	0	0	0	0	-	0
Controls-US	0.5	0	0	0	0	-	0
Delisted-NPL-US	1	0	0	0	0	0	0
ERNS-US	0.125	0	2	-	-	-	2
Hist-US-EC	0.5	0	0	0	0	-	0
Hist-US-IC	0.5	0	0	0	0	-	0
HMIS-US	0.125	0	0	-	-	-	0
NPL-US	1	0	0	0	0	0	0
RCRA-COR-US	1	0	0	0	0	1	1
RCRA-TSD-US	0.5	0	0	0	1	-	1
RCRA-US	0.125	0	3	-	-	-	3

FEDERAL ASTM/AAI DATABASES							
LIST SEARCHED	DISTANCE SEARCHED	SUBJECT SITE	0.125	0.25	0.5	1.0	TOTAL
Tribal-LUST-Closed	0.5	0	0	0	0	-	0
Tribal-LUST-Open	0.5	0	0	0	0	-	0
Tribal-UST	0.125	0	0	-	-	-	0

STATE ASTM/AAI DATABASES							
LIST SEARCHED	DISTANCE SEARCHED	SUBJECT SITE	0.125	0.25	0.5	1.0	TOTAL
Cal Eval-Hist	0.5	0	0	1	1	-	2
Cal Eval-Hist NFA	0.5	0	0	0	0	-	0
Cal Military Active	1	0	0	0	0	0	0
Cal Military NFA	0.5	0	0	0	0	-	0
Cal Military Other	1	0	0	0	0	0	0
Cal School Active	0.5	0	0	0	0	-	0
Cal School NFA	0.5	0	0	0	1	-	1
Cal School Other	0.5	0	0	0	2	-	2
Cal State Response Active	1	0	0	0	0	1	1
Cal State Response NFA	0.5	0	0	0	0	-	0
Cal State Response Other	0.5	0	0	1	1	-	2
Cal Superfund Active	1	0	0	0	0	0	0
Cal Superfund NFA	1	0	0	0	0	0	0
Cal Superfund Other	1	0	0	0	0	0	0
Cal VCP Active	0.5	0	1	0	0	-	1
Cal VCP NFA	0.5	0	0	0	0	-	0
Cal VCP Other	0.5	0	0	1	1	-	2
Controls-CA	0.5	0	0	2	2	-	4

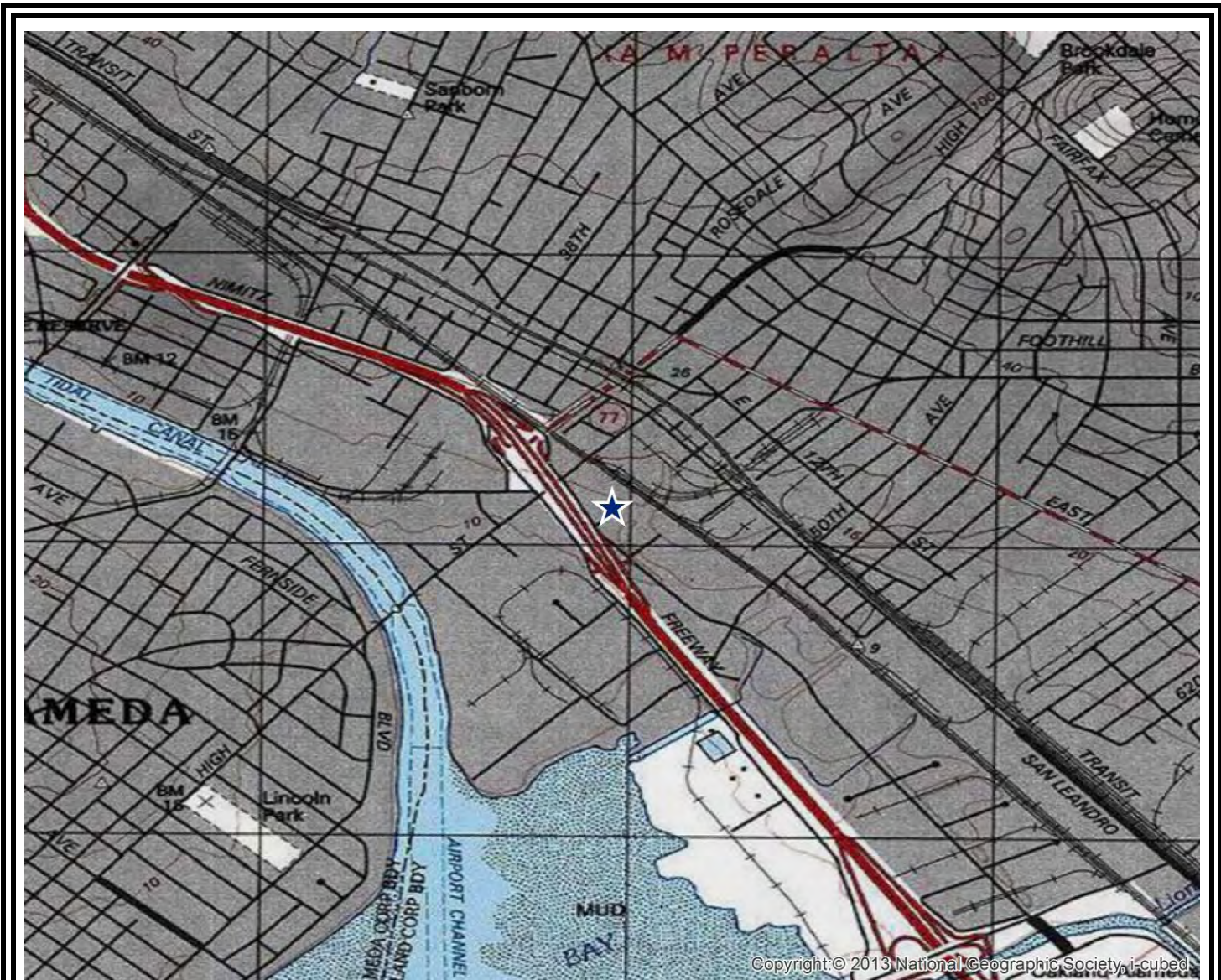
STATE ASTM/AAI DATABASES							
LIST SEARCHED	DISTANCE SEARCHED	SUBJECT SITE	0.125	0.25	0.5	1.0	TOTAL
County-Landfills	0.5	0	0	0	0	-	0
HazWaste-CA	0.125	0	0	-	-	-	0
Hist-Controls-CA	0.5	0	0	2	1	-	3
Hist-UST	0.125	0	3	-	-	-	4
HWIS-CA	0.125	0	7	-	-	-	10
Land Disposal-CA	0.5	0	0	0	0	-	0
LUST-Closed-CA	0.5	0	1	4	23	-	30
LUST-Open-CA	0.5	0	2	1	7	-	10
SLIC-Closed-CA	0.5	0	0	2	2	-	4
SLIC-Open-CA	0.5	0	2	6	9	-	17
SWIS-CA	0.5	0	0	0	2	-	2
UST-CA	0.25	0	1	0	-	-	1
WIP-Active	0.5	0	0	0	0	-	0
WIP-Backlog	0.5	0	0	0	0	-	0
WIP-Historical	0.5	0	0	0	0	-	0

SUPPLEMENTAL DATABASES							
LIST SEARCHED	DISTANCE SEARCHED	SUBJECT SITE	0.125	0.25	0.5	1.0	TOTAL
AFS-US	0.125	0	0	-	-	-	0
Air-CA	0.5	1	5	2	20	-	27
BioFuel-US	0.25	0	0	0	-	-	0
CDL-CA	0.125	0	0	-	-	-	0
CDL-US	0.125	0	0	-	-	-	0
CHWF-CA	0.5	0	0	0	0	-	0
CORTESE-CA	0.125	0	0	-	-	-	0
CUPA-CA	0.25	0	0	0	-	-	0
EGRID-US	0.5	0	0	0	0	-	0
FRS-US	0.125	1	9	-	-	-	9
FUDS-US	1	0	0	0	0	0	0
HAULERS-CA	0.125	0	0	-	-	-	0
Hist-CA	0.25	0	6	9	-	-	15
Hist-FIFRA-US	0.125	0	0	-	-	-	0
Historical-CA	0.5	0	0	0	1	-	1
Hist-US	0.25	0	6	9	-	-	16
HWT-CA	0.125	0	0	-	-	-	0
ICIS-FEC-US	0.5	0	1	0	2	-	3

SUPPLEMENTAL DATABASES							
LIST SEARCHED	DISTANCE SEARCHED	SUBJECT SITE	0.125	0.25	0.5	1.0	TOTAL
ICIS-NPDES-US	0.25	0	0	0	-	-	0
MINES-US	0.25	0	0	0	-	-	0
OGW-CA	0.25	0	0	0	-	-	0
PADS-US	0.125	0	0	-	-	-	0
PCB-US	0.125	0	0	-	-	-	0
PCS-US	0.125	0	0	-	-	-	0
RADINFO-US	0.5	0	0	0	0	-	0
RESPONSE-CA	0.125	0	0	-	-	-	0
RFG-Lab-US	0.125	0	0	-	-	-	0
ROD-US	0.5	0	0	0	0	-	0
SSTS-US	0.25	0	0	0	-	-	0
SWRCY-CA	0.125	0	0	-	-	-	0
TRIS-US	0.125	0	1	-	-	-	1
TSCA-US	0.125	0	0	-	-	-	0
USGS-WaterWells	1	0	0	0	0	0	0

PROPRIETARY HISTORIC DATABASES							
LIST SEARCHED	DISTANCE SEARCHED	SUBJECT SITE	0.125	0.25	0.5	1.0	TOTAL
Hist-Agriculture	0.125	0	0	-	-	-	0
Hist-Auto Dealers	0.125	0	0	-	-	-	0
Hist-Auto Repair	0.125	0	0	-	-	-	0
Hist-Chemical Manufacturing	0.125	0	0	-	-	-	0
Hist-Cleaners	0.125	0	0	-	-	-	0
Hist-Machine Shop	0.125	0	0	-	-	-	0
Hist-Manufacturing	0.125	0	0	-	-	-	0
Hist-Metal Plating	0.125	0	0	-	-	-	0
Hist-Mortuaries	0.125	0	0	-	-	-	0
Hist-Petroleum	0.125	0	1	-	-	-	1
Hist-Printers	0.125	0	1	-	-	-	1
Hist-RV-Dealers	0.125	0	0	-	-	-	0
Hist-Salvage	0.125	0	0	-	-	-	0

PROPRIETARY HISTORIC DATABASES							
LIST SEARCHED	DISTANCE SEARCHED	SUBJECT SITE	0.125	0.25	0.5	1.0	TOTAL
Hist-Service Stations	0.125	0	3	-	-	-	3
Hist-Transportation	0.125	0	0	-	-	-	0
Hist-Trucking	0.25	0	0	1	-	-	1
Hist-Vehicle-Parts	0.125	0	0	-	-	-	0



SITE LOCATION TOPOGRAPHIC MAP

U.S. Geological Survey. Oakland East Quadrangle, 7.5 Minute Series



729 45Th Ave,
Oakland, CA

FIGURE: 1
JOB: 13-3690
DATE: 7/23/2013



Source: Esri, DigitalGlobe, GeoEye, i-cubed, USDA, USGS, AEX, Getmapping, Aerogrid, IGN, IGP, and the GIS User Community

SITE LOCATION MAP



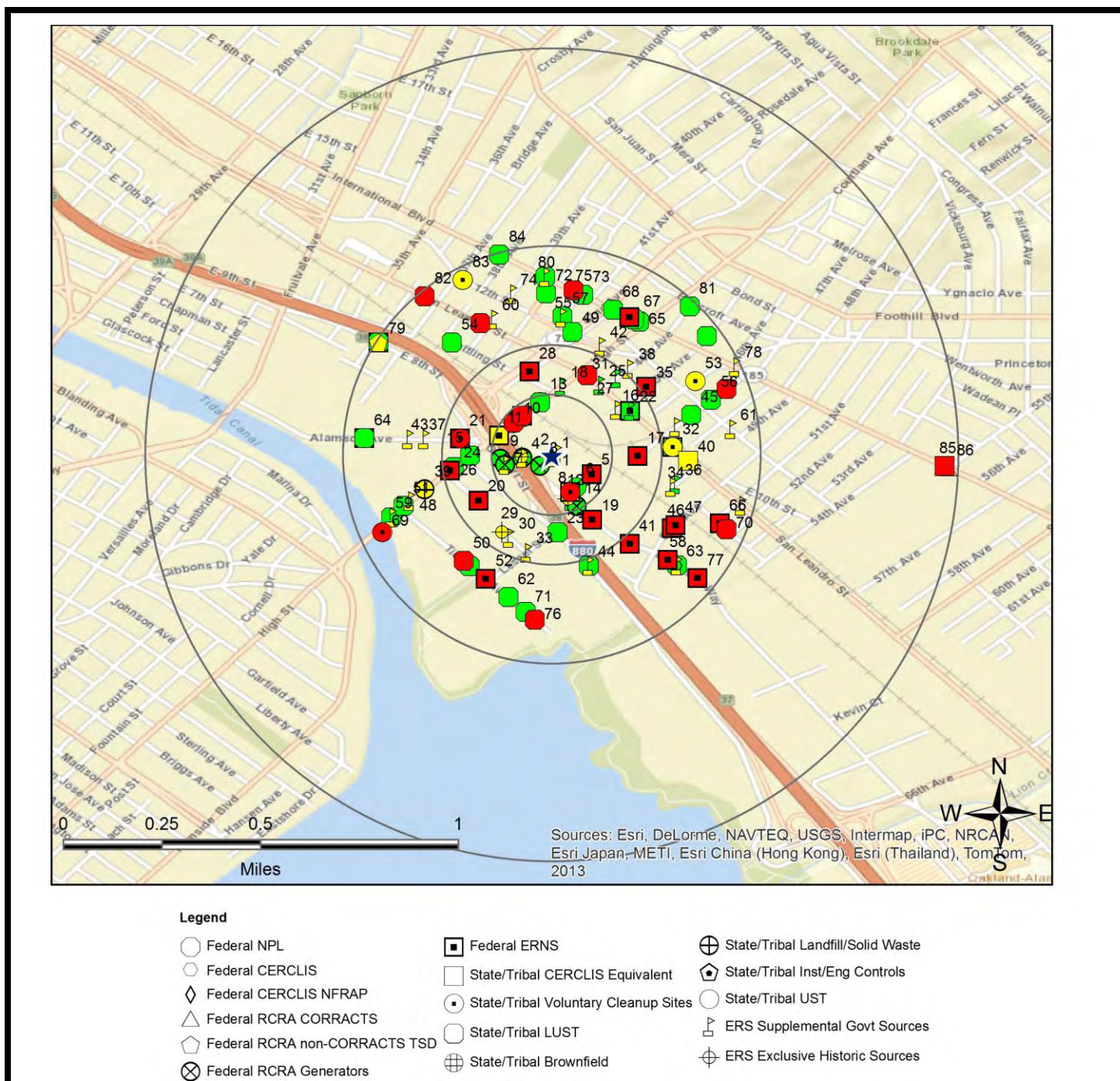
729 45Th Ave,
Oakland, CA

FIGURE:

JOB: 13-3690

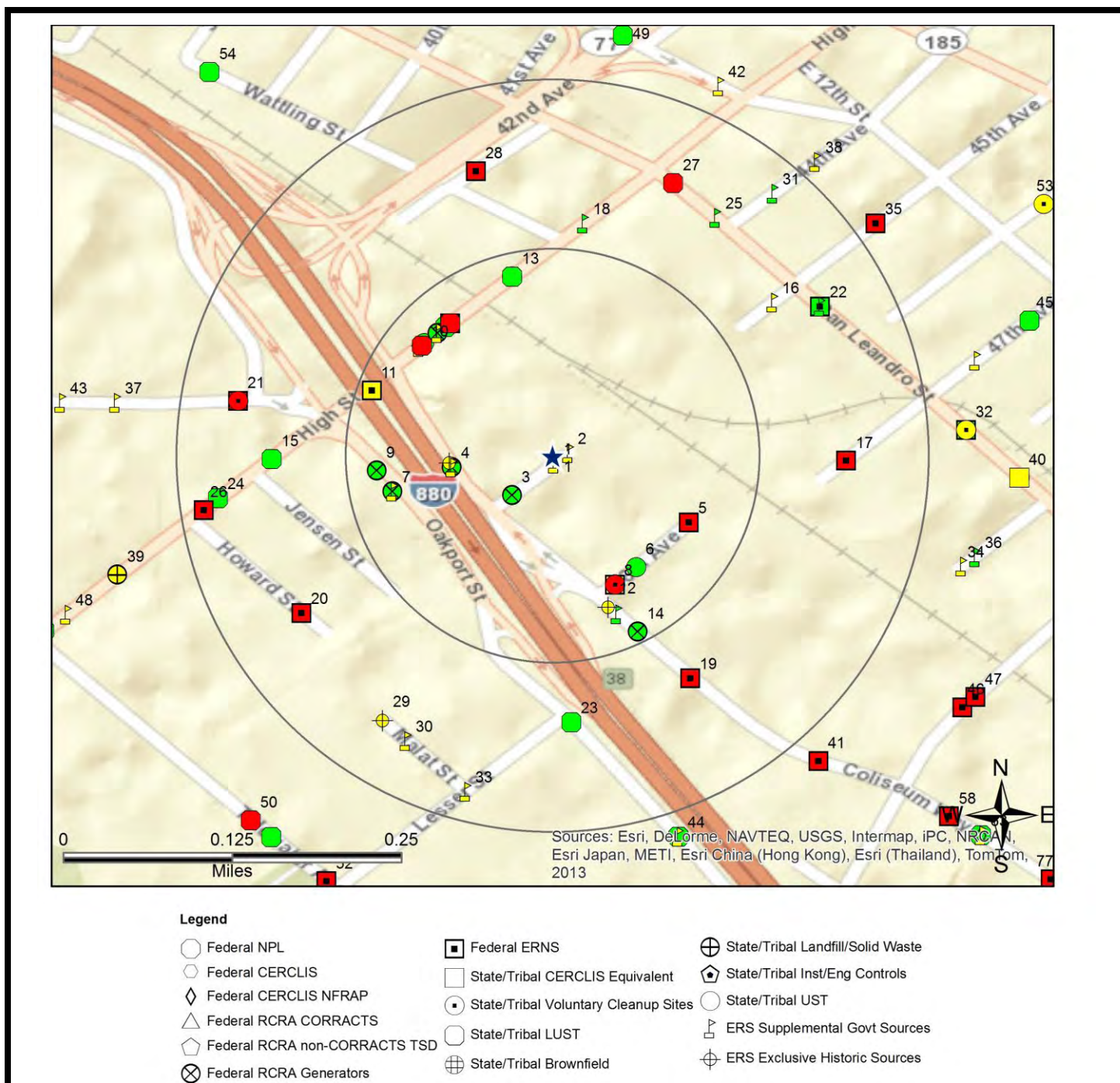
DATE: 7/23/2013

1-MILE RADIUS STREET MAP W/OCCURRENCES



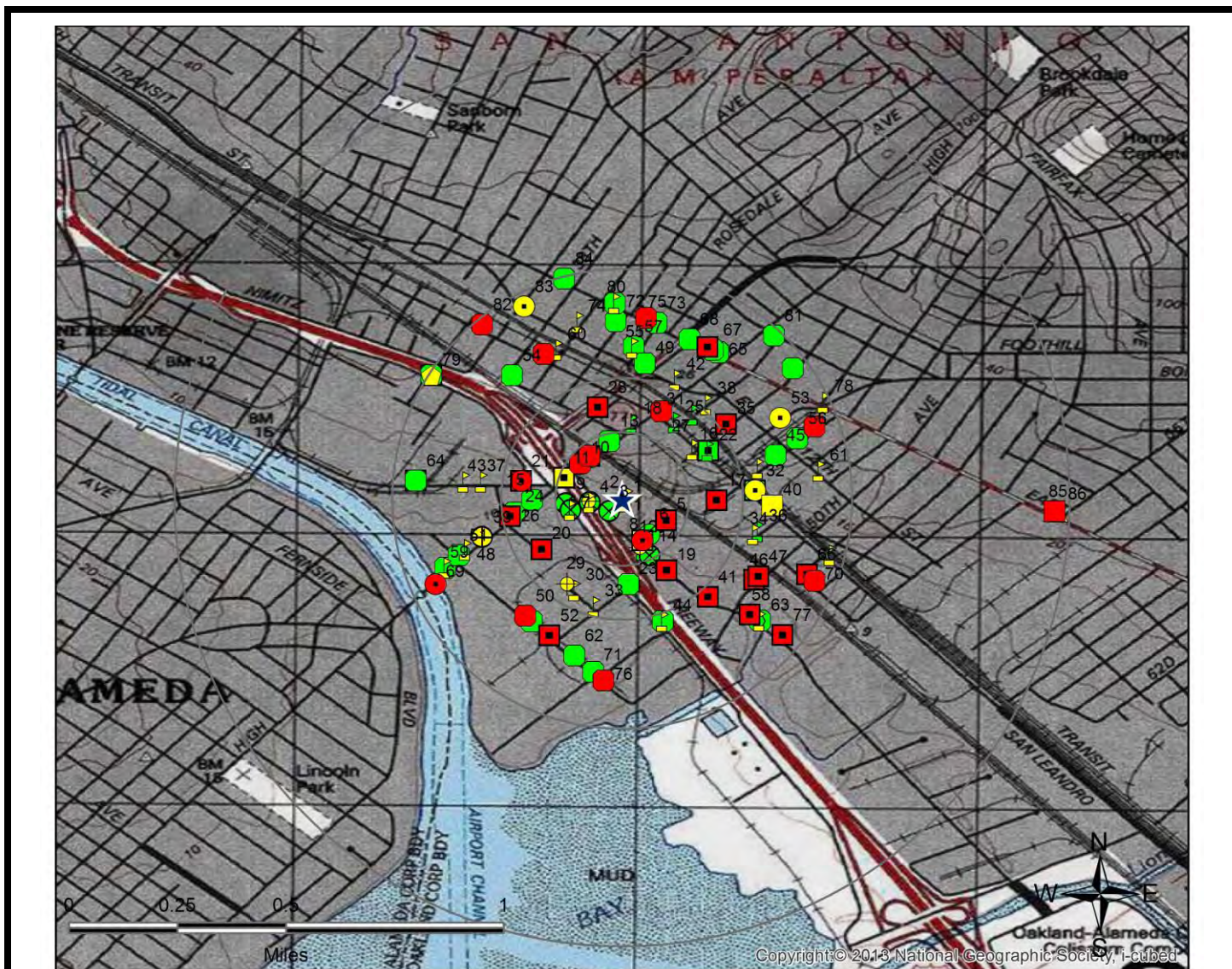
All plotted occurrences represent approximate locations based on geographic information provided by the respective agency. Actual locations may vary due to numerous reasons such as: the size of the property, accuracy of the provided location, accuracy of the software used to determine the location, etc. **Occurrences are shown in three colors** to give a visual indication of the potential risk of the listed occurrence based on the type of list and the current status of the occurrence. Occurrences shown in **RED** are locations with known contamination that have not received a "case closed" or "no further action" status. Occurrences shown in **YELLOW** have been listed by the respective agency, but do not always represent an environmental risk. The detailed status information and description of the list should be reviewed for further information. Occurrences shown in **GREEN** are occurrences that have active permits or have had contamination in the past but have received a "case closed" or "no further action" status and therefore do not likely present an environmental risk.

1/4-MILE RADIUS STREET MAP W/OCCURRENCES



All plotted occurrences represent approximate locations based on geographic information provided by the respective agency. Actual locations may vary due to numerous reasons such as: the size of the property, accuracy of the provided location, accuracy of the software used to determine the location, etc. **Occurrences are shown in three colors** to give a visual indication of the potential risk of the listed occurrence based on the type of list and the current status of the occurrence. Occurrences shown in **RED** are locations with known contamination that have not received a "case closed" or "no further action" status. Occurrences shown in **YELLOW** have been listed by the respective agency, but do not always represent an environmental risk. The detailed status information and description of the list should be reviewed for further information. Occurrences shown in **GREEN** are occurrences that have active permits or have had contamination in the past but have received a "case closed" or "no further action" status and therefore do not likely present an environmental risk.

1-MILE TOPOGRAPHIC MAP W/OCCURRENCES



Legend

- | | | |
|---------------------------------|--|-------------------------------------|
| ○ Federal NPL | ■ Federal ERNS | ⊕ State/Tribal Landfill/Solid Waste |
| ○ Federal CERCLIS | □ State/Tribal CERCLIS Equivalent | ⬠ State/Tribal Inst/Eng Controls |
| ◇ Federal CERCLIS NFRAP | ● State/Tribal Voluntary Cleanup Sites | ○ State/Tribal UST |
| △ Federal RCRA CORRACTS | ○ State/Tribal LUST | ⚡ ERS Supplemental Govt Sources |
| ⬠ Federal RCRA non-CORRACTS TSD | ⊕ State/Tribal Brownfield | ⊕ ERS Exclusive Historic Sources |
| ⊗ Federal RCRA Generators | | |

All plotted occurrences represent approximate locations based on geographic information provided by the respective agency. Actual locations may vary due to numerous reasons such as: the size of the property, accuracy of the provided location, accuracy of the software used to determine the location, etc. **Occurrences are shown in three colors** to give a visual indication of the potential risk of the listed occurrence based on the type of list and the current status of the occurrence. Occurrences shown in **RED** are locations with known contamination that have not received a "case closed" or "no further action" status. Occurrences shown in **YELLOW** have been listed by the respective agency, but do not always represent an environmental risk. The detailed status information and description of the list should be reviewed for further information. Occurrences shown in **GREEN** are occurrences that have active permits or have had contamination in the past but have received a "case closed" or "no further action" status and therefore do not likely present an environmental risk.

LISTED OCCURRENCE DETAILS

DATABASE	STATUS	DISTANCE	ELEVATION	MAP ID
Air-CA	Listed	Subject Site	13 ft (0 ft higher than site)	1
SITE NAME				AGENCY ID#
EQUIPMENT FABRICATING CORPORAT				BAY AQMD-ALA-2751
ADDRESS			CITY	ZIP
729 45TH AVENUE			OAKLAND	94601
DETAILS				
Agency ID Desc: The first portion is the Air Quality District, the second portion is the County, the last is the Facility ID Facility ID: 2751 AIR BASIN: SF TOG: 0.058 ROG: 0.0475232 CO: 0 NOX: 0 SOX: 0 PM: 0 PM10: 0				

DATABASE	STATUS	DISTANCE	ELEVATION	MAP ID
FRS-US	Listed	Subject Site	13 ft (0 ft higher than site)	1
SITE NAME				AGENCY ID#
EQUIPMENT FABRICATING CORPORAT				110001194699
ADDRESS			CITY	ZIP
729 45TH AVENUE			OAKLAND	94601-4428
DETAILS				
FRS_FACILITY_DETAIL_REPORT_URL: http://iaspub.epa.gov/enviro/fii_query_detail.disp_program_facility?p_registry_id=110001194699 CREATE_DATE: 01-MAR-00 UPDATE_DATE: 30-NOV-12 Program System: EIS, NEI INTEREST_TYPER: CRITERIA AND HAZARDOUS AIR POLLUTANT INVENTORY				

DATABASE	STATUS	DISTANCE	ELEVATION	MAP ID
Air-CA	Listed	0.01 miles E	13 ft (0 ft higher than site)	2
SITE NAME				AGENCY ID#
VERIZON WIRELESS - EAST 14TH/H				BAY AQMD-ALA-16290
ADDRESS			CITY	ZIP
742 45TH AVENUE			OAKLAND	94601
DETAILS				
Agency ID Desc: The first portion is the Air Quality District, the second portion is the County, the last is the Facility ID Facility ID: 16290 AIR BASIN: SF TOG: 0.002 ROG: 0.0016734 CO: 0.001 NOX: 0.012 SOX: 0 PM: 2.04918032786885E-03 PM10: 0.002				

DATABASE	STATUS	DISTANCE	ELEVATION	MAP ID
FRS-US	Listed	0.01 miles E	13 ft (0 ft higher than site)	2
SITE NAME				AGENCY ID#
VERIZON WIRELESS - EAST 14TH/H				110037992278
ADDRESS			CITY	ZIP
742 45TH AVENUE			OAKLAND	94601-4429
DETAILS				
FRS_FACILITY_DETAIL_REPORT_URL: http://iaspub.epa.gov/enviro/fii_query_detail.disp_program_facility?p_registry_id=110037992278 CREATE_DATE: 13-FEB-09 UPDATE_DATE: 30-NOV-12 Program System: EIS, NEI INTEREST_TYPES: CRITERIA AND HAZARDOUS AIR POLLUTANT INVENTORY				

DATABASE	STATUS	DISTANCE	ELEVATION	MAP ID
HWIS-CA	Listed	0.04 miles SW	13 ft (0 ft higher than site)	3
SITE NAME				AGENCY ID#
City of Oakland				CAC002558802
ADDRESS			CITY	ZIP
700 45th Ave			OAKLAND	94601
DETAILS				
Year: 2002 CAT_DESC: Other inorganic solid waste CODE_VALUE_DESC: TREATMENT, TANK TONS: 8.42				

DATABASE	STATUS	DISTANCE	ELEVATION	MAP ID
FRS-US	Listed	0.06 miles W	22 ft (9 ft higher than site)	4
SITE NAME				AGENCY ID#
SANTANA'S FURNITURE REFINISH				110010486768
ADDRESS			CITY	ZIP
4356 COLISEUM WAY			OAKLAND	94601-4439
DETAILS				
FRS_FACILITY_DETAIL_REPORT_URL: http://iaspub.epa.gov/enviro/fii_query_detail.disp_program_facility?p_registry_id=110010486768 CREATE_DATE: 01-MAR-00 UPDATE_DATE: 30-NOV-12 Program System: EIS, NEI INTEREST_TYPES: CRITERIA AND HAZARDOUS AIR POLLUTANT INVENTORY				

DATABASE	STATUS	DISTANCE	ELEVATION	MAP ID
Hist-Printers	Listed	0.06 miles W	22 ft (9 ft higher than site)	4
SITE NAME				AGENCY ID#
Solo Printing				135330
ADDRESS			CITY	ZIP
4430 Coliseum Way			Oakland	94601
DETAILS				
Sic Code: 2752 Desc: Printer/Publisher/Comm./Retail				

DATABASE	STATUS	DISTANCE	ELEVATION	MAP ID
HWIS-CA	Listed	0.06 miles W	22 ft (9 ft higher than site)	4
SITE NAME				AGENCY ID#
SANTANA'S FURNITURE REFINISHING				CAL000261423
ADDRESS			CITY	ZIP
4356 COLISEUM WAY			OAKLAND	94601
DETAILS				
Year: 2002 CAT_DESC: Other organic solids CODE_VALUE_DESC: OTHER DISPOSAL TONS: 0.12				

DATABASE	STATUS	DISTANCE	ELEVATION	MAP ID
HWIS-CA	Listed	0.06 miles W	22 ft (9 ft higher than site)	4
SITE NAME				AGENCY ID#
KRUGS FINISHING SERVICE				CAC001222272
ADDRESS			CITY	ZIP
4356 COLLISEM			OAKLAND	94601

DETAILS
Year: 1996 CAT_DESC: Liquids with pH <= 2 CODE_VALUE_DESC: RECYCLER TONS: 0.2293 Year: 1996 CAT_DESC: Unspecified aqueous solution CODE_VALUE_DESC: TRANSFER STATION TONS: 0.2293

DATABASE	STATUS	DISTANCE	ELEVATION	MAP ID
Hist-CA	No Longer Listed	0.06 miles W	22 ft (9 ft higher than site)	4
SITE NAME				AGENCY ID#
SANTANA'S FURNITURE REFINISHING				BBF69942-CAL000261423
ADDRESS			CITY	ZIP
4356 COLISEUM WAY			OAKLAND	94601

DETAILS
Previous List: HWIS-CA Archived: 5/28/2011 Year: 2002 CAT_DESC: Other organic solids CODE_VALUE_DESC: OTHER DISPOSAL TONS: 0.12

DATABASE	STATUS	DISTANCE	ELEVATION	MAP ID
SLIC-Open-CA	Open - Site Assessment	0.09 miles SE	9 ft (4 ft lower than site)	5
SITE NAME				AGENCY ID#
LEARNER INVESTMENT CO				SLT20150156
ADDRESS			CITY	ZIP
768 46TH			OAKLAND	94601

DETAILS

URL: http://geotracker.waterboards.ca.gov/profile_report.asp?global_id=SLT2O150156
 CASE_TYPE: Cleanup Program Site
 Status Date: 1988-08-26 00:00:00
 LEAD_AGENCY: ALAMEDA COUNTY LOP
 CASEWORKER: JTW
 LOCAL_AGENCY: ALAMEDA COUNTY LOP
 RB_CASE_NUMBER: NA
 LOC_CASE_NUMBER: RO0002478
 FILE_LOCATION: Stored electronically as an E-file
 POTENTIAL_CONTAMINANTS_OF_CONCERN: Waste Oil / Motor / Hydraulic / Lubricating
 POTENTIAL_MEDIA_AFFECTED: Other Groundwater (uses other than drinking water)
 Date: 1950-01-01 00:00:00
 Action Type: Other
 ACTION: Leak Discovery

 Date: 1950-01-01 00:00:00
 Action Type: Other
 ACTION: Leak Reported

 Date: 1988-08-09 00:00:00
 ACTION: Open - Case Begin Date

 Date: 1988-08-26 00:00:00
 ACTION: Open - Site Assessment

 Date: 2009-07-24 00:00:00
 Action Type: ENFORCEMENT
 ACTION: Notice to Comply - #20090724

DATABASE	STATUS	DISTANCE	ELEVATION	MAP ID
Hist-CA	No Longer Listed	0.09 miles SE	9 ft (4 ft lower than site)	5
SITE NAME				AGENCY ID#
LEARNER INVESTMENT CO				B15F2599- SLT2O150156
ADDRESS			CITY	ZIP
768 46TH			OAKLAND	94601

DETAILS

Previous List: SLIC-Open
 Archived: 9/29/2010
 CASE_TYPE: Cleanup Program Site
 Status Date: 8/26/1988
 LEAD_AGENCY: ALAMEDA COUNTY LOP
 CASEWORKER: JTW
 LOCAL_AGENCY: ALAMEDA COUNTY LOP
 RB_CASE_NUMBER: NA
 LOC_CASE_NUMBER: RO0002478
 FILE_LOCATION: Stored electronically as an E-file
 POTENTIAL_CONTAMINANTS_OF_CONCERN: Waste Oil / Motor / Hydraulic / Lubricating
 POTENTIAL_MEDIA_AFFECTED: Other Groundwater (uses other than drinking water)
 Date: 1/1/1950
 Action Type: Other
 ACTION: Leak Reported
 Date: 1/1/1950
 Action Type: Other
 ACTION: Leak Discovery
 Date: 8/9/1988
 ACTION: Open - Case Begin Date
 Date: 8/26/1988
 ACTION: Open - Site Assessment
 Date: 7/24/2009
 Action Type: ENFORCEMENT
 ACTION: Notice to Comply - #20090724

DATABASE	STATUS	DISTANCE	ELEVATION	MAP ID
Hist-UST	Listed	0.1 miles SE	13 ft (0 ft higher than site)	6
SITE NAME				AGENCY ID#
EAST OAKLAND YARD				18251
ADDRESS			CITY	ZIP
711 46TH AVENUE			OAKLAND	94601
DETAILS				
File Name: 000361C8.TIF Disc Volume: disc15 County: Alameda				

DATABASE	STATUS	DISTANCE	ELEVATION	MAP ID
Air-CA	Listed	0.1 miles SW	13 ft (0 ft higher than site)	7
SITE NAME				AGENCY ID#
EAST BAY MUNICIPAL UTILITY DIS				BAY AQMD-ALA-13735
ADDRESS			CITY	ZIP
4399 OAKPORT STREET			OAKLAND	94619
DETAILS				
Agency ID Desc: The first portion is the Air Quality District, the second portion is the County, the last is the Facility ID Facility ID: 13735 AIR BASIN: SF TOG: 0.002 ROG: 0.0016734 CO: 0.005 NOX: 0.025 SOX: 0 PM: 2.04918032786885E-03 PM10: 0.002				

DATABASE	STATUS	DISTANCE	ELEVATION	MAP ID
FRS-US	Listed	0.1 miles SW	13 ft (0 ft higher than site)	7
SITE NAME				AGENCY ID#
AMERON POLE PRODS DIV				110002635774
ADDRESS			CITY	ZIP
4417 OAKPORT ST			OAKLAND	94601
DETAILS				
FRS_FACILITY_DETAIL_REPORT_URL: http://iaspub.epa.gov/enviro/fii_query_detail.disp_program_facility?p_registry_id=110002635774 CREATE_DATE: 01-MAR-00 UPDATE_DATE: 04-AUG-10 Program System: RCRAINFO INTEREST_TYPES: UNSPECIFIED UNIVERSE				

DATABASE	STATUS	DISTANCE	ELEVATION	MAP ID
FRS-US	Listed	0.1 miles SW	13 ft (0 ft higher than site)	7
SITE NAME				AGENCY ID#
EAST BAY MUNICIPAL UTILITY DIS				110038095469
ADDRESS			CITY	ZIP
4399 OAKPORT STREET			OAKLAND	94619-0000
DETAILS				
FRS_FACILITY_DETAIL_REPORT_URL: http://iaspub.epa.gov/enviro/fii_query_detail.disp_program_facility?p_registry_id=110038095469 CREATE_DATE: 18-FEB-09 UPDATE_DATE: 03-DEC-12 Program System: EIS, NEI INTEREST_TYPES: CRITERIA AND HAZARDOUS AIR POLLUTANT INVENTORY				

DATABASE	STATUS	DISTANCE	ELEVATION	MAP ID
RCRA-US	Listed	0.1 miles SW	13 ft (0 ft higher than site)	7
SITE NAME				AGENCY ID#
AMERON POLE PRODS DIV				CAD009164880
ADDRESS			CITY	ZIP
4417 OAKPORT ST			OAKLAND	94601
DETAILS				
Additional details may be found online using the following link: http://oaspub.epa.gov/enviro/fii_query_dtl.disp_program_facility?pgm_sys_id_in=CAD009164880&pgm_sys_acrnm_in=RCRAINFO ; Owner Name: AMERON Operator Name: NOT REQUIRED Receive Date: 19810619 Current Site Name: AMERON POLE PRODS DIV				

DATABASE	STATUS	DISTANCE	ELEVATION	MAP ID
HWIS-CA	Listed	0.1 miles SW	13 ft (0 ft higher than site)	7
SITE NAME				AGENCY ID#
AMERON POLE PRODUCTS DIVISION				CAD009164880
ADDRESS			CITY	ZIP
4417 OAKPORT STREET			OAKLAND	94601

DETAILS

Year: 2011
 CAT_DESC: Unspecified oil-containing waste
 CODE_VALUE_DESC: DISCHARGE TO SEWER/POTW OR NPDES(WITH PRIOR STORAGE--WITH OR WITHOUT TREATMENT)
 TONS: 14.03205

Year: 2011
 CAT_DESC: Unspecified oil-containing waste
 CODE_VALUE_DESC: STORAGE, BULKING, AND/OR TRANSFER OFF SITE--NO TREATMENT/RECOVERY (H010-H129) OR (H131-H135)
 TONS: 14.1363

Year: 2009
 CAT_DESC: Other organic solids
 CODE_VALUE_DESC: FUEL BLENDING PRIOR TO ENERGY RECOVERY AT ANOTHER SITE
 TONS: 4.85

Year: 2006
 CAT_DESC: Unspecified oil-containing waste
 CODE_VALUE_DESC: STORAGE, BULKING, AND/OR TRANSFER OFF SITE--NO TREATMENT/RECOVERY (H010-H129) OR (H131-H135)
 TONS: 3.85

Year: 2006
 CAT_DESC: Unspecified oil-containing waste
 CODE_VALUE_DESC: STORAGE, BULKING, AND/OR TRANSFER OFF SITE--NO TREATMENT/RECOVERY (H010-H129) OR (H131-H135)
 TONS: 12.09

Year: 2006
 CAT_DESC: Unspecified oil-containing waste
 CODE_VALUE_DESC: STORAGE, BULKING, AND/OR TRANSFER OFF SITE--NO TREATMENT/RECOVERY (H010-H129) OR (H131-H135)
 TONS: 21.26

Year: 2002
 CAT_DESC: Waste oil and mixed oil
 CODE_VALUE_DESC: RECYCLER
 TONS: 2.33

Year: 2000
 CAT_DESC: Waste oil and mixed oil
 CODE_VALUE_DESC: RECYCLER
 TONS: 3.33

Year: 1996
 CAT_DESC: Unspecified oil-containing waste
 CODE_VALUE_DESC: RECYCLER
 TONS: 13.0938

Year: 1995
 CAT_DESC: Unspecified oil-containing waste
 CODE_VALUE_DESC: RECYCLER
 TONS: 10.1122

Year: 1994
 CAT_DESC: Unspecified oil-containing waste
 CODE_VALUE_DESC: TRANSFER STATION
 TONS: 0.875

Year: 1994
 CAT_DESC: Unspecified oil-containing waste
 CODE_VALUE_DESC: RECYCLER
 TONS: 7.2558

Year: 1993
 CAT_DESC: Unspecified oil-containing waste
 CODE_VALUE_DESC: RECYCLER
 TONS: 6.1924

DATABASE	STATUS	DISTANCE	ELEVATION	MAP ID
Hist-US	No Longer Listed	0.1 miles SW	13 ft (0 ft higher than site)	7
SITE NAME				AGENCY ID#
AMERON POLE PRODS DIV				BE9C5365- CAD009164880
ADDRESS			CITY	ZIP
4417 OAKPORT ST			OAKLAND	94601
DETAILS				
Previous List: RCRA Archived: 3/2/2011 Subject to corrective action: NO				

DATABASE	STATUS	DISTANCE	ELEVATION	MAP ID
Cal VCP Active	Listed	0.1 miles SE	22 ft (9 ft higher than site)	8
SITE NAME				AGENCY ID#
Pacific Galvanizing				60001018
ADDRESS			CITY	ZIP
715 46th Avenue			Oakland	94601

DETAILS

URL: http://www.envirostor.dtsc.ca.gov/public/profile_report.asp?global_id=60001018
 COUNTY: ALAMEDA
 SITE_TYPE: Voluntary Cleanup
 SITE_TYPE_DETAILED: Voluntary Cleanup
 ACRES: 2
 APN: 034 229100403
 NATIONAL_PRIORITIES_LIST: NO
 LEAD_AGENCY: SMBRP
 PROJECT_MANAGER: Homayune Atiqee
 SUPERVISOR: Karen Toth
 DIVISION_BRANCH: Cleanup Berkeley
 SITE_CODE: 201831
 ASSEMBLY: 18
 SENATE: 09
 STATUS: Active
 STATUS_DATE: 2009-06-16 00:00:00
 PAST_USES: METAL PLATING - OTHER
 RESTRICTED_USE: NO
 FUNDING: Responsible Party
 REGULATORY_AGENCIES_INVOLVED: SMBRP, RWQCB 2 - San Francisco Bay, ALAMEDA COUNTY
 POTENTIAL_COC: 30013, 30594
 CONFIRMED_COC: 30594,30013
 POTENTIAL_MEDIA_AFFECTED: OTH, SOIL
 SITE_MGMT_REQ: NONE SPECIFIED
 Description: The details below (if any) are all either Future, Scheduled, and/or Completed Activities on the site

DATABASE	STATUS	DISTANCE	ELEVATION	MAP ID
ERNS-US	Reported	0.1 miles SE	22 ft (9 ft higher than site)	8
SITE NAME				AGENCY ID#
				788548
ADDRESS			CITY	ZIP
715 46TH AVE			OAKLAND	

DETAILS

Type: STORAGE TANK Cause: UNKNOWN Date: 2/19/2006 1:44:00 PM
 Medium Affected: WATER:STORM DRAIN, PAVEMENT, ASPHALT
 Description: THE MATERIAL IS RELEASING FROM TWO GALVANIZING TANKS (2000 GALLONS EACH) DUE TO A FIRE. UNKNOWN WHAT STARTED THE FIRE.
 Remediation: FIRE DEPT IS ON SCENE, INVESTIGATION UNDERWAY
 Material: 2000 GALLON(S) SULFURIC ACID

DATABASE	STATUS	DISTANCE	ELEVATION	MAP ID
Air-CA	Listed	0.1 miles SE	22 ft (9 ft higher than site)	8
SITE NAME				AGENCY ID#
PACIFIC GALVANIZING				BAY AQMD-ALA-456
ADDRESS			CITY	ZIP
715 46TH AVENUE			OAKLAND	94601
DETAILS				
Agency ID Desc: The first portion is the Air Quality District, the second portion is the County, the last is the Facility ID Facility ID: 456 AIR BASIN: SF TOG: 0.088 ROG: 0.0371536 CO: 0.419 NOX: 1.741 SOX: 0.007 PM: 0.019 PM10: 0.019				

DATABASE	STATUS	DISTANCE	ELEVATION	MAP ID
FRS-US	Listed	0.1 miles SE	22 ft (9 ft higher than site)	8
SITE NAME				AGENCY ID#
PACIFIC GALVANIZING INC				110001154410
ADDRESS			CITY	ZIP
715 46TH AVENUE			OAKLAND	94601-5096
DETAILS				
FRS_FACILITY_DETAIL_REPORT_URL: http://iaspub.epa.gov/enviro/fii_query_detail.disp_program_facility?p_registry_id=110001154410 CREATE_DATE: 01-MAR-00 UPDATE_DATE: 07-FEB-13 Program System: BR, EIS, HWTS-DATAMART, ICIS, NEI, RCRAINFO, TRIS INTEREST_TYPES: CRITERIA AND HAZARDOUS AIR POLLUTANT INVENTORY, FORMAL ENFORCEMENT ACTION, HAZARDOUS WASTE BIENNIAL REPORTER, LQG, STATE MASTER, TRI REPORTER				

DATABASE	STATUS	DISTANCE	ELEVATION	MAP ID
TRIS-US	Listed	0.1 miles SE	22 ft (9 ft higher than site)	8
SITE NAME				AGENCY ID#
PACIFIC GALVANIZING INC				94601PCFCG71546
ADDRESS			CITY	ZIP
715 46TH AVE			OAKLAND	946015096
DETAILS				
URL: http://iaspub.epa.gov/enviro/tris_control.tris_print?tris_id=94601PCFCG71546 Reporting Year: 2011 Primary NAICS: 332812 Primary NAICS: 332812				

DATABASE	STATUS	DISTANCE	ELEVATION	MAP ID
RCRA-US	Listed	0.1 miles SE	22 ft (9 ft higher than site)	8
SITE NAME				AGENCY ID#
PACIFIC GALVANIZING#				CAD049091218
ADDRESS			CITY	ZIP
715 46TH AVE			OAKLAND	94601

DETAILS

Additional details may be found online using the following link:
http://oaspub.epa.gov/enviro/fii_query_dtl_disp_program_facility?pgm_sys_id_in=CAD049091218&pgm_sys_acrnm_in=RCRAINFO
 ;
 Generator Status Universe: LQG
 NAICS1: METAL COATING, ENGRAVING (EXCEPT JEWELRY AND SILVERWARE), AND ALLIED SERVICES TO MANUFACTURERS
 Active Site Indicator: H----
 Owner Name: PACIFIC GALVANIZING, INC
 Operator Name: PACIFIC GALVANIZING, INC
 In Handler Universes: Y
 In a Universe: Y

Reporting Cycle Year: 2005
 Receive Date: 20060116
 Current Site Name: PACIFIC GALVANIZING, INC
 Reporting Cycle Year: 2003
 Receive Date: 20040227
 Current Site Name: PACIFIC GALVANIZING, INC
 Reporting Cycle Year: 2001
 Receive Date: 20020128
 Current Site Name: PACIFIC GALVANIZING
 Reporting Cycle Year: 1999
 Receive Date: 20001012
 Current Site Name: PACIFIC GALVANIZING
 Receive Date: 19960901
 Current Site Name: PACIFIC GALVANIZING#
 Receive Date: 19800806
 Current Site Name: PACIFIC GALVANIZING#

Waste Code Description: CHROMIUM
 Waste Code Description: CHROMIUM
 Waste Code Description: LEAD
 Waste Code Description: LEAD
 Waste Code Description: from br conversion
 Waste Code Description: from br conversion
 Waste Code Description: from br conversion

DATABASE	STATUS	DISTANCE	ELEVATION	MAP ID
HWIS-CA	Listed	0.1 miles SE	22 ft (9 ft higher than site)	8
SITE NAME				AGENCY ID#
TUTTLE GALVANIZING				CAD009176918
ADDRESS			CITY	ZIP
715 46TH AVE STS			OAKLAND	94601

DETAILS

Year: 1999
 CAT_DESC: Off-specification, aged or surplus organics
 CODE_VALUE_DESC: TREATMENT, INCINERATION
 TONS: 0.175

Year: 1999
 CAT_DESC: Other inorganic solid waste
 CODE_VALUE_DESC: OTHER DISPOSAL
 TONS: 30.3408

Year: 1997
 CAT_DESC: Aqueous solution with metals (< restricted levels and see 121)
 CODE_VALUE_DESC: RECYCLER
 TONS: 8.0022

Year: 1996
 CAT_DESC: Asbestos containing waste
 CODE_VALUE_DESC: DISPOSAL, LAND FILL
 TONS: 2.3598

Year: 1996
 CAT_DESC: Asbestos containing waste
 CODE_VALUE_DESC: LANDFILL
 TONS: 2.3598

Year: 1996
 CAT_DESC: Contaminated soil from site clean-up
 CODE_VALUE_DESC: DISPOSAL, LAND FILL
 TONS: 45.5112

Year: 1996
 CAT_DESC: Contaminated soil from site clean-up
 CODE_VALUE_DESC: LANDFILL
 TONS: 45.5112

Year: 1994
 CAT_DESC: Other inorganic solid waste
 CODE_VALUE_DESC: TREATMENT, TANK
 TONS: 45.5112

Year: 1994
 CAT_DESC: Other inorganic solid waste
 CODE_VALUE_DESC: DISPOSAL, LAND FILL
 TONS: 15.1704

Year: 1994
 CAT_DESC: Other inorganic solid waste
 CODE_VALUE_DESC: LANDFILL
 TONS: 197.2152

Year: 1994
 CAT_DESC: Other inorganic solid waste
 CODE_VALUE_DESC: DISPOSAL, LAND FILL
 TONS: 197.2152

Year: 1994
 CAT_DESC: Other inorganic solid waste
 CODE_VALUE_DESC: LANDFILL
 TONS: 15.1704

DATABASE	STATUS	DISTANCE	ELEVATION	MAP ID
HWIS-CA	Listed	0.1 miles SE	22 ft (9 ft higher than site)	8
SITE NAME				AGENCY ID#
PACIFIC GALVANIZING				CAD049091218
ADDRESS			CITY	ZIP
715 46TH AVE			OAKLAND	94601

DETAILS

Year: 2011
 CAT_DESC: Other inorganic solid waste
 CODE_VALUE_DESC: LANDFILL OR SURFACE IMPOUNDMENT THAT WILL BE CLOSED AS LANDFILL(TO INCLUDE ON-SITE TREATMENT AND/OR STABILIZATION)
 TONS: 6.568

Year: 2011
 CAT_DESC: Baghouse waste
 CODE_VALUE_DESC: LANDFILL OR SURFACE IMPOUNDMENT THAT WILL BE CLOSED AS LANDFILL(TO INCLUDE ON-SITE TREATMENT AND/OR STABILIZATION)
 TONS: 0.521

Year: 2011
 CAT_DESC: Other inorganic solid waste
 CODE_VALUE_DESC: LANDFILL OR SURFACE IMPOUNDMENT THAT WILL BE CLOSED AS LANDFILL(TO INCLUDE ON-SITE TREATMENT AND/OR STABILIZATION)
 TONS: 6.97591

Year: 2011
 CAT_DESC: Other organic solids
 CODE_VALUE_DESC: STORAGE, BULKING, AND/OR TRANSFER OFF SITE--NO TREATMENT/RECOVERY (H010-H129) OR (H131-H135)
 TONS: 2.275

Year: 2011
 CAT_DESC: Other organic solids
 CODE_VALUE_DESC: OTHER TREATMENT
 TONS: 0.221

Year: 2011
 CAT_DESC: Other inorganic solid waste
 CODE_VALUE_DESC: STORAGE, BULKING, AND/OR TRANSFER OFF SITE--NO TREATMENT/RECOVERY (H010-H129) OR (H131-H135)
 TONS: 1.652

Year: 2010
 CAT_DESC: Other inorganic solid waste
 CODE_VALUE_DESC: LANDFILL OR SURFACE IMPOUNDMENT THAT WILL BE CLOSED AS LANDFILL(TO INCLUDE ON-SITE TREATMENT AND/OR STABILIZATION)
 TONS: 2.26

Year: 2010
 CAT_DESC: Other inorganic solid waste
 CODE_VALUE_DESC: STORAGE, BULKING, AND/OR TRANSFER OFF SITE--NO TREATMENT/RECOVERY (H010-H129) OR (H131-H135)
 TONS: 0.279

Year: 2010
 CAT_DESC: Baghouse waste
 CODE_VALUE_DESC: LANDFILL OR SURFACE IMPOUNDMENT THAT WILL BE CLOSED AS LANDFILL(TO INCLUDE ON-SITE TREATMENT AND/OR STABILIZATION)
 TONS: 0.426

Year: 2010
 CAT_DESC: Other organic solids
 CODE_VALUE_DESC: STORAGE, BULKING, AND/OR TRANSFER OFF SITE--NO TREATMENT/RECOVERY (H010-H129) OR (H131-H135)
 TONS: 0.285

Year: 2010
 CAT_DESC: Other organic solids
 CODE_VALUE_DESC: STORAGE, BULKING, AND/OR TRANSFER OFF SITE--NO TREATMENT/RECOVERY (H010-H129) OR (H131-H135)
 TONS: 0.302

Year: 2010
 CAT_DESC: Other organic solids
 CODE_VALUE_DESC: STORAGE, BULKING, AND/OR TRANSFER OFF SITE--NO TREATMENT/RECOVERY (H010-H129) OR (H131-H135)
 TONS: 0.359

Year: 2010
 CAT_DESC: Unspecified oil-containing waste

CODE_VALUE_DESC: STORAGE, BULKING, AND/OR TRANSFER OFF SITE--NO TREATMENT/RECOVERY (H010-H129) OR (H131-H135)
 TONS: 0.2085
 Year: 2010
 CAT_DESC: Other inorganic solid waste
 CODE_VALUE_DESC: LANDFILL OR SURFACE IMPOUNDMENT THAT WILL BE CLOSED AS LANDFILL(TO INCLUDE ON-SITE TREATMENT AND/OR STABILIZATION)
 TONS: 0.998
 Year: 2010
 CAT_DESC: Other inorganic solid waste
 CODE_VALUE_DESC: LANDFILL OR SURFACE IMPOUNDMENT THAT WILL BE CLOSED AS LANDFILL(TO INCLUDE ON-SITE TREATMENT AND/OR STABILIZATION)
 TONS: 1.116
 Year: 2010
 CAT_DESC: Other inorganic solid waste
 CODE_VALUE_DESC: LANDFILL OR SURFACE IMPOUNDMENT THAT WILL BE CLOSED AS LANDFILL(TO INCLUDE ON-SITE TREATMENT AND/OR STABILIZATION)
 TONS: 0.469
 Year: 2010
 CAT_DESC: Baghouse waste
 CODE_VALUE_DESC: LANDFILL OR SURFACE IMPOUNDMENT THAT WILL BE CLOSED AS LANDFILL(TO INCLUDE ON-SITE TREATMENT AND/OR STABILIZATION)
 TONS: 0.183
 Year: 2010
 CAT_DESC: Other organic solids
 CODE_VALUE_DESC: STORAGE, BULKING, AND/OR TRANSFER OFF SITE--NO TREATMENT/RECOVERY (H010-H129) OR (H131-H135)
 TONS: 0.37
 Year: 2010
 CAT_DESC: Baghouse waste
 CODE_VALUE_DESC: LANDFILL OR SURFACE IMPOUNDMENT THAT WILL BE CLOSED AS LANDFILL(TO INCLUDE ON-SITE TREATMENT AND/OR STABILIZATION)
 TONS: 0.259
 Year: 2009
 CAT_DESC: Other inorganic solid waste
 CODE_VALUE_DESC: LANDFILL OR SURFACE IMPOUNDMENT THAT WILL BE CLOSED AS LANDFILL(TO INCLUDE ON-SITE TREATMENT AND/OR STABILIZATION)
 TONS: 4.581
 Year: 2009
 CAT_DESC: Other organic solids
 CODE_VALUE_DESC: STORAGE, BULKING, AND/OR TRANSFER OFF SITE--NO TREATMENT/RECOVERY (H010-H129) OR (H131-H135)
 TONS: 0.682
 Year: 2009
 CAT_DESC: Other inorganic solid waste
 CODE_VALUE_DESC: STORAGE, BULKING, AND/OR TRANSFER OFF SITE--NO TREATMENT/RECOVERY (H010-H129) OR (H131-H135)
 TONS: 3.3505
 Year: 2009
 CAT_DESC: Other organic solids
 CODE_VALUE_DESC: METALS RECOVERY INCLUDING RETORING,SMELTING,CHEMICALS,ECT
 TONS: 0.215
 Year: 2009
 CAT_DESC: Other organic solids
 CODE_VALUE_DESC: OTHER TREATMENT
 TONS: 0.547
 Year: 2009
 CAT_DESC: Baghouse waste
 CODE_VALUE_DESC: LANDFILL OR SURFACE IMPOUNDMENT THAT WILL BE CLOSED AS LANDFILL(TO INCLUDE ON-SITE TREATMENT AND/OR STABILIZATION)
 TONS: 1.80121

Year: 2008
 CAT_DESC: Aqueous solution with total organic residues less than 10 percent
 CODE_VALUE_DESC: STORAGE, BULKING, AND/OR TRANSFER OFF SITE--NO TREATMENT/RECOVERY (H010-H129) OR (H131-H135)
 TONS: 6.3

Year: 2008
 CAT_DESC: Other organic solids
 CODE_VALUE_DESC: STORAGE, BULKING, AND/OR TRANSFER OFF SITE--NO TREATMENT/RECOVERY (H010-H129) OR (H131-H135)
 TONS: 0.724

Year: 2008
 CAT_DESC: Baghouse waste
 CODE_VALUE_DESC: LANDFILL OR SURFACE IMPOUNDMENT THAT WILL BE CLOSED AS LANDFILL(TO INCLUDE ON-SITE TREATMENT AND/OR STABILIZATION)
 TONS: 1.42

Year: 2008
 CAT_DESC: Other inorganic solid waste
 CODE_VALUE_DESC: LANDFILL OR SURFACE IMPOUNDMENT THAT WILL BE CLOSED AS LANDFILL(TO INCLUDE ON-SITE TREATMENT AND/OR STABILIZATION)
 TONS: 1.175

Year: 2008
 CAT_DESC: Liquids with pH <= 2
 CODE_VALUE_DESC: LANDFILL OR SURFACE IMPOUNDMENT THAT WILL BE CLOSED AS LANDFILL(TO INCLUDE ON-SITE TREATMENT AND/OR STABILIZATION)
 TONS: 0.68805

Year: 2007
 CAT_DESC: Baghouse waste
 CODE_VALUE_DESC: LANDFILL OR SURFACE IMPOUNDMENT THAT WILL BE CLOSED AS LANDFILL(TO INCLUDE ON-SITE TREATMENT AND/OR STABILIZATION)
 TONS: 0.85

Year: 2007
 CAT_DESC: Other inorganic solid waste
 CODE_VALUE_DESC: LANDFILL OR SURFACE IMPOUNDMENT THAT WILL BE CLOSED AS LANDFILL(TO INCLUDE ON-SITE TREATMENT AND/OR STABILIZATION)
 TONS: 51.91

Year: 2007
 CAT_DESC: Liquids with pH <= 2 with metals
 CODE_VALUE_DESC: METALS RECOVERY INCLUDING RETORING,SMELTING,CHEMICALS,ECT
 TONS: 12.51

Year: 2006
 CAT_DESC: Other inorganic solid waste
 CODE_VALUE_DESC: LANDFILL OR SURFACE IMPOUNDMENT THAT WILL BE CLOSED AS LANDFILL(TO INCLUDE ON-SITE TREATMENT AND/OR STABILIZATION)
 TONS: 12.64

Year: 2006
 CAT_DESC: Liquids with pH <= 2 with metals
 CODE_VALUE_DESC: METALS RECOVERY INCLUDING RETORING,SMELTING,CHEMICALS,ECT
 TONS: 12.51

Year: 2006
 CAT_DESC: Baghouse waste
 CODE_VALUE_DESC: TREATMENT, TANK
 TONS: 0.29

Year: 2006
 CAT_DESC: Baghouse waste
 CODE_VALUE_DESC: LANDFILL OR SURFACE IMPOUNDMENT THAT WILL BE CLOSED AS LANDFILL(TO INCLUDE ON-SITE TREATMENT AND/OR STABILIZATION)
 TONS: 0.61

Year: 2006
 CAT_DESC: Other inorganic solid waste

CODE_VALUE_DESC: LANDFILL OR SURFACE IMPOUNDMENT THAT WILL BE CLOSED AS LANDFILL(TO INCLUDE ON-SITE TREATMENT AND/OR STABILIZATION)
 TONS: 15.17
 Year: 2006
 CAT_DESC: Other inorganic solid waste
 CODE_VALUE_DESC: LANDFILL OR SURFACE IMPOUNDMENT THAT WILL BE CLOSED AS LANDFILL(TO INCLUDE ON-SITE TREATMENT AND/OR STABILIZATION)
 TONS: 6.74
 Year: 2006
 CAT_DESC: Other inorganic solid waste
 CODE_VALUE_DESC: LANDFILL OR SURFACE IMPOUNDMENT THAT WILL BE CLOSED AS LANDFILL(TO INCLUDE ON-SITE TREATMENT AND/OR STABILIZATION)
 TONS: 1.01
 Year: 2006
 CAT_DESC: Other inorganic solid waste
 CODE_VALUE_DESC: LANDFILL
 TONS: 15.17
 Year: 2006
 CAT_DESC: Liquids with pH <= 2 with metals
 CODE_VALUE_DESC: RECYCLER
 TONS: 12.51
 Year: 2006
 CAT_DESC: Other inorganic solid waste
 CODE_VALUE_DESC: DISPOSAL, LAND FILL
 TONS: 15.17
 Year: 2002
 CAT_DESC: Other inorganic solid waste
 CODE_VALUE_DESC: TREATMENT, TANK
 TONS: 15.17
 Year: 2001
 CAT_DESC: Contaminated soil from site clean-up
 CODE_VALUE_DESC: DISPOSAL, LAND FILL
 TONS: 30.34
 Year: 2001
 CAT_DESC: Contaminated soil from site clean-up
 CODE_VALUE_DESC: TREATMENT, TANK
 TONS: 60.68
 Year: 2001
 CAT_DESC: Contaminated soil from site clean-up
 CODE_VALUE_DESC: LANDFILL
 TONS: 30.34
 Year: 1999
 CAT_DESC: Unspecified aqueous solution
 CODE_VALUE_DESC: DISPOSAL, LAND FILL
 TONS: 0.05
 Year: 1999
 CAT_DESC: Unspecified aqueous solution
 CODE_VALUE_DESC: LANDFILL
 TONS: 0.05
 Year: 1999
 CAT_DESC: Other inorganic solid waste
 CODE_VALUE_DESC: DISPOSAL, LAND FILL
 TONS: 30.3408
 Year: 1999
 CAT_DESC: Other inorganic solid waste
 CODE_VALUE_DESC: LANDFILL

TONS: 30.3408
 Year: 1999
 CAT_DESC: Contaminated soil from site clean-up
 CODE_VALUE_DESC: TREATMENT, TANK
 TONS: 161.8176
 Year: 1999
 CAT_DESC: Other inorganic solid waste
 CODE_VALUE_DESC: TREATMENT, TANK
 TONS: 10.1136
 Year: 1999
 CAT_DESC: Alkaline solution (pH >= 12.5) with metals
 CODE_VALUE_DESC: TREATMENT, TANK
 TONS: 0.2

DATABASE	STATUS	DISTANCE	ELEVATION	MAP ID
Hist-US	No Longer Listed	0.1 miles SE	22 ft (9 ft higher than site)	8
SITE NAME				AGENCY ID#
PACIFIC GALVANIZING#				BE9C5365- CAD049091218
ADDRESS			CITY	ZIP
715 46TH AVE			OAKLAND	94601

DETAILS
Previous List: RCRA Archived: 3/2/2011 Subject to corrective action: NO Generator type: Large Quantity Generator Subject to corrective action: NO Generator type: Large Quantity Generator Subject to corrective action: NO Generator type: Large Quantity Generator Subject to corrective action: NO Generator type: Large Quantity Generator Subject to corrective action: NO Generator type: Large Quantity Generator

DATABASE	STATUS	DISTANCE	ELEVATION	MAP ID
Hist-US	No Longer Listed	0.1 miles SE	22 ft (9 ft higher than site)	8
SITE NAME				AGENCY ID#
PACIFIC GALVANIZING INC				7A246690-94601PCFCG71546
ADDRESS			CITY	ZIP
715 46TH AVE			OAKLAND	946015096
DETAILS				
Previous List: TRIS-ZZ Archived: 7/19/2012 URL: http://iaspub.epa.gov/enviro/tris_control.tris_print?tris_id=94601PCFCG71546 Reporting Year: 2010 Primary NAICS: 332812 Primary NAICS: 332812				

DATABASE	STATUS	DISTANCE	ELEVATION	MAP ID
Hist-CA	No Longer Listed	0.1 miles SE	22 ft (9 ft higher than site)	8
SITE NAME				AGENCY ID#
Pacific Galvanizing				899D31DC-60001018
ADDRESS			CITY	ZIP
715 46th Avenue			Oakland	94601

DETAILS

Previous List: Cal VCP Active
 Archived: 1/18/2011
 COUNTY: ALAMEDA
 SITE_TYPE: Voluntary Cleanup
 SITE_TYPE_DETAILED: Voluntary Cleanup
 ACRES: 2
 APN: 34-2291-4-3
 NATIONAL_PRIORITIES_LIST: NO
 LEAD_AGENCY: DTSC - Site Mitigation And Brownfield Reuse Program
 PROJECT_MANAGER: HOMAYUNE ATIQEE
 SUPERVISOR: Karen Toth
 DIVISION_BRANCH: Berkeley
 SITE_CODE: 201831
 ASSEMBLY: 16
 SENATE: 09
 STATUS: Active
 STATUS_DATE: 2009-06-16 00:00:00
 PAST_USES: METAL PLATING - OTHER
 RESTRICTED_USE: NO
 FUNDING: Responsible Party
 REGULATORY_AGENCIES_INVOLVED: DTSC - Site Mitigation And Brownfield Reuse Program
 REGULATORY_AGENCIES_INVOLVED: RWQCB 2 - San Francisco Bay
 REGULATORY_AGENCIES_INVOLVED: ALAMEDA COUNTY
 POTENTIAL_COC: Lead
 POTENTIAL_COC: Zinc
 CONFIRMED_COC: Zinc
 CONFIRMED_COC: Lead
 POTENTIAL_MEDIA_AFFECTED: Other Groundwater affected (uses other than drinking water)
 POTENTIAL_MEDIA_AFFECTED: Soil

DATABASE	STATUS	DISTANCE	ELEVATION	MAP ID
ICIS-FEC-US	Listed	0.1 miles SE	22 ft (9 ft higher than site)	8
SITE NAME				AGENCY ID#
PACIFIC GALVANIZING				391785
ADDRESS			CITY	ZIP
715 46TH AVENUE			OAKLAND	94601

DETAILS
URL: http://www.epa-echo.gov/cgi-bin/get1cReport.cgi?IDNumber=09-2005-0209&tool=eici Enforcement Name: Pacific Galvanizing Activity Type: AFR Activity Status: Closed Enforcement Outcome: Final Order With Penalty

DATABASE	STATUS	DISTANCE	ELEVATION	MAP ID
HWIS-CA	Listed	0.1 miles W	13 ft (0 ft higher than site)	9
SITE NAME				AGENCY ID#
EAST BAY MUD				CAC001403000
ADDRESS			CITY	ZIP
4411 OAKPORT			OAKLAND	94601

DETAILS
Year: 1998 CAT_DESC: Waste oil and mixed oil CODE_VALUE_DESC: RECYCLER TONS: 2.919

DATABASE	STATUS	DISTANCE	ELEVATION	MAP ID
LUST-Open-CA	Open - Remediation	0.11 miles NW	16 ft (3 ft higher than site)	10
SITE NAME				AGENCY ID#
EXXON #7-3006				T0600100552
ADDRESS			CITY	ZIP
720 HIGH			Oakland	94601

DETAILS

URL: http://geotracker.waterboards.ca.gov/profile_report.asp?global_id=T0600100552

CASE_TYPE: LUST Cleanup Site

Status Date: 1996-08-01 00:00:00

LEAD_AGENCY: ALAMEDA COUNTY LOP

CASEWORKER: BJJ

LOCAL_AGENCY: ALAMEDA COUNTY LOP

RB_CASE_NUMBER: 01-0599

LOC_CASE_NUMBER: RO0000491

FILE_LOCATION: Stored electronically as an E-file

POTENTIAL_CONTAMINANTS_OF_CONCERN: Gasoline

POTENTIAL_MEDIA_AFFECTED: Other Groundwater (uses other than drinking water), Soil, Soil Vapor

SITE_HISTORY: In 1987 Exxon removed three gasoline underground storage tanks (USTs) and one waste oil UST from the subject property. Hydrocarbon concentrations were present in concentrations greater than 1,000 parts per million, indicating a release from the gasoline tanks. Subsequently, monitoring wells installed at the site contained free product. ON-site remediation occurred. However, off-site free-product was discovered during work performed for CalTrans at the 880 underpass. A work plan was submitted. However, CalTrans will not allow access to the areas before 2013.

Date: 1950-01-01 00:00:00

Action Type: Other

ACTION: Leak Discovery

Date: 1950-01-01 00:00:00

Action Type: REMEDIATION

ACTION: Free Product Removal

Date: 1950-01-01 00:00:00

Action Type: REMEDIATION

ACTION: In Situ Biological Treatment

Date: 1950-01-01 00:00:00

Action Type: Other

ACTION: Leak Stopped

Date: 1950-01-01 00:00:00

Action Type: Other

ACTION: Leak Reported

Date: 1950-01-01 00:00:00

Action Type: REMEDIATION

ACTION: Free Product Removal

Date: 1950-01-01 00:00:00

Action Type: REMEDIATION

ACTION: Excavation

Date: 1950-01-01 00:00:00

Action Type: REMEDIATION

ACTION: Soil Vapor Extraction (SVE)

Date: 1950-01-01 00:00:00

Action Type: REMEDIATION

ACTION: Pump & Treat (P&T) Groundwater

Date: 1987-05-01 00:00:00

ACTION: Open - Case Begin Date

Date: 1987-05-01 00:00:00
ACTION: Open - Site Assessment

Date: 1996-08-01 00:00:00
ACTION: Open - Remediation

Date: 2008-10-10 00:00:00
Action Type: ENFORCEMENT
ACTION: Staff Letter - #20081010

Date: 2008-12-08 00:00:00
Action Type: ENFORCEMENT
ACTION: Staff Letter - #20081208

Date: 2009-03-03 00:00:00
Action Type: ENFORCEMENT
ACTION: Staff Letter - #20090303

Date: 2009-06-25 00:00:00
Action Type: ENFORCEMENT
ACTION: Staff Letter - #20090625

Date: 2009-07-24 00:00:00
Action Type: ENFORCEMENT
ACTION: Staff Letter - #20090724

Date: 2011-04-29 00:00:00
Action Type: ENFORCEMENT
ACTION: Staff Letter - #20110429

Date: 2011-07-15 00:00:00
Action Type: RESPONSE
ACTION: Soil and Water Investigation Workplan

Date: 2011-12-12 00:00:00
Action Type: RESPONSE
ACTION: Monitoring Report - Semi-Annually

Date: 2013-06-13 00:00:00
Action Type: ENFORCEMENT
ACTION: Staff Letter - #20130613

Date: 2013-06-19 00:00:00
Action Type: ENFORCEMENT
ACTION: Staff Letter - #20130619

Date: 2013-08-30 00:00:00
Action Type: RESPONSE
ACTION: Soil and Water Investigation Workplan

Date: 2013-11-30 00:00:00
Action Type: RESPONSE
ACTION: Monitoring Report - Semi-Annually

DATABASE	STATUS	DISTANCE	ELEVATION	MAP ID
LUST-Open-CA	Open - Site Assessment	0.11 miles NW	19 ft (6 ft higher than site)	10
SITE NAME				AGENCY ID#
SOUTHERN PACIFIC TRANSPORTATION COMPANY				T0600101305
ADDRESS			CITY	ZIP
744 HIGH STREET			Oakland	94601

DETAILS

URL: http://geotracker.waterboards.ca.gov/profile_report.asp?global_id=T0600101305
 CASE_TYPE: LUST Cleanup Site
 Status Date: 1986-07-15 00:00:00
 LEAD_AGENCY: ALAMEDA COUNTY LOP
 CASEWORKER: SP
 LOCAL_AGENCY: ALAMEDA COUNTY LOP
 RB_CASE_NUMBER: 01-1413
 LOC_CASE_NUMBER: RO0001135
 FILE_LOCATION: Stored electronically as an E-file
 POTENTIAL_CONTAMINANTS_OF_CONCERN: Other Chlorinated Hydrocarbons, Polychlorinated biphenyls (PCBs), Lead, Other Petroleum, Stoddard solvent / Mineral Sprits / Distillates, Waste Oil / Motor / Hydraulic / Lubricating
 POTENTIAL_MEDIA_AFFECTED: Soil
 SITE_HISTORY: It is unknown when the USTs were removed, but significantly elevated levels of contamination were detected during preliminary site assessment performed in October 1989. ACEH requested work plan to evaluate the impacts to soil and groundwater; however, no work plan was submitted. Currently, the extent of contamination is undefined.
 Date: 1950-01-01 00:00:00
 Action Type: Other
 ACTION: Leak Reported

 Date: 1950-01-01 00:00:00
 Action Type: REMEDIATION
 ACTION: Excavation

 Date: 1950-01-01 00:00:00
 Action Type: Other
 ACTION: Leak Stopped

 Date: 1950-01-01 00:00:00
 Action Type: Other
 ACTION: Leak Discovery

 Date: 1986-07-15 00:00:00
 ACTION: Open - Case Begin Date

 Date: 1986-07-15 00:00:00
 ACTION: Open - Site Assessment

 Date: 2008-07-03 00:00:00
 Action Type: ENFORCEMENT
 ACTION: Technical Correspondence / Assistance / Other - #20080703

 Date: 2009-07-24 00:00:00
 Action Type: ENFORCEMENT
 ACTION: Staff Letter

 Date: 2009-07-24 00:00:00
 Action Type: ENFORCEMENT
 ACTION: Notice of Violation

 Date: 2009-08-10 00:00:00
 Action Type: RESPONSE
 ACTION: Electronic Reporting Submittal Due

 Date: 2009-12-09 00:00:00

Action Type: ENFORCEMENT
ACTION: File review

Date: 2011-09-23 00:00:00
Action Type: ENFORCEMENT
ACTION: Staff Letter - #20110923

Date: 2011-09-23 00:00:00
Action Type: ENFORCEMENT
ACTION: Staff Letter - #20110923

Date: 2011-12-16 00:00:00
Action Type: RESPONSE
ACTION: Soil and Water Investigation Workplan

Date: 2012-02-24 00:00:00
Action Type: RESPONSE
ACTION: Soil and Water Investigation Workplan

Date: 2012-02-28 00:00:00
Action Type: ENFORCEMENT
ACTION: File review

Date: 2012-12-05 00:00:00
Action Type: ENFORCEMENT
ACTION: Staff Letter - #20121205

Date: 2012-12-05 00:00:00
Action Type: ENFORCEMENT
ACTION: Staff Letter - #20121205

Date: 2013-03-29 00:00:00
Action Type: RESPONSE
ACTION: Other Workplan

DATABASE	STATUS	DISTANCE	ELEVATION	MAP ID
SLIC-Open-CA	Open - Inactive	0.11 miles NW	19 ft (6 ft higher than site)	10
SITE NAME				AGENCY ID#
SOUTHERN PACIFIC RAILROAD PROPERTY				SLT20175278
ADDRESS			CITY	ZIP
744 758 HIGH ST			OAKLAND	94607

DETAILS

URL: http://geotracker.waterboards.ca.gov/profile_report.asp?global_id=SLT2O175278
CASE_TYPE: Cleanup Program Site
Status Date: 2009-06-04 00:00:00
LEAD_AGENCY: SAN FRANCISCO BAY RWQCB (REGION 2)
CASEWORKER: UJU
RB_CASE_NUMBER: SLT2O175278
Date: 2001-03-08 00:00:00
ACTION: Open - Case Begin Date

Date: 2001-03-08 00:00:00
ACTION: Open - Site Assessment

Date: 2009-06-04 00:00:00
ACTION: Open - Inactive

DATABASE	STATUS	DISTANCE	ELEVATION	MAP ID
Air-CA	Listed	0.11 miles NW	16 ft (3 ft higher than site)	10
SITE NAME				AGENCY ID#
LARMS, INC				BAY AQMD-ALA-1955
ADDRESS			CITY	ZIP
743 HIGH STREET			OAKLAND	94601

DETAILS

Agency ID Desc: The first portion is the Air Quality District, the second portion is the County, the last is the Facility ID
Facility ID: 1955
AIR BASIN: SF
TOG: 0
ROG: 0
CO: 0
NOX: 0
SOX: 0
PM: 8.69565217391304E-03
PM10: 0.008

DATABASE	STATUS	DISTANCE	ELEVATION	MAP ID
FRS-US	Listed	0.11 miles NW	19 ft (6 ft higher than site)	10
SITE NAME				AGENCY ID#
WASTE OIL RECOVERY SYSTEMS				110002627177
ADDRESS			CITY	ZIP
801 HIGH STREET			OAKLAND	94601-4403
DETAILS				
FRS_FACILITY_DETAIL_REPORT_URL: http://iaspub.epa.gov/enviro/fii_query_detail.disp_program_facility?p_registry_id=110002627177 CREATE_DATE: 01-MAR-00 UPDATE_DATE: 06-AUG-10 Program System: HWTS-DATAMART, RCRAINFO INTEREST_TYPES: STATE MASTER, TRANSPORTER				

DATABASE	STATUS	DISTANCE	ELEVATION	MAP ID
FRS-US	Listed	0.11 miles NW	16 ft (3 ft higher than site)	10
SITE NAME				AGENCY ID#
EXXON COMPANY USA C/O ERI				110017208582
ADDRESS			CITY	ZIP
720 HIGH STREET			OAKLAND	94601-4402
DETAILS				
FRS_FACILITY_DETAIL_REPORT_URL: http://iaspub.epa.gov/enviro/fii_query_detail.disp_program_facility?p_registry_id=110017208582 CREATE_DATE: 11-MAR-04 UPDATE_DATE: 30-NOV-12 Program System: EIS, NEI INTEREST_TYPES: CRITERIA AND HAZARDOUS AIR POLLUTANT INVENTORY				

DATABASE	STATUS	DISTANCE	ELEVATION	MAP ID
FRS-US	Listed	0.11 miles NW	16 ft (3 ft higher than site)	10
SITE NAME				AGENCY ID#
LARMS, INC				110038071537
ADDRESS			CITY	ZIP
743 HIGH STREET			OAKLAND	94601-4401
DETAILS				
FRS_FACILITY_DETAIL_REPORT_URL: http://iaspub.epa.gov/enviro/fii_query_detail.disp_program_facility?p_registry_id=110038071537 CREATE_DATE: 18-FEB-09 UPDATE_DATE: 30-NOV-12 Program System: EIS, NEI INTEREST_TYPES: CRITERIA AND HAZARDOUS AIR POLLUTANT INVENTORY				

DATABASE	STATUS	DISTANCE	ELEVATION	MAP ID
Hist-Petroleum	Listed	0.11 miles NW	16 ft (3 ft higher than site)	10
SITE NAME				AGENCY ID#
Mash Petroleum Inc				6828
ADDRESS			CITY	ZIP
720 High St			Oakland	94601
DETAILS				
Sic Code: 2911 Desc: Petroleum Refining/Mfg/Chemicals				

DATABASE	STATUS	DISTANCE	ELEVATION	MAP ID
Hist-Service Stations	Listed	0.11 miles NW	16 ft (3 ft higher than site)	10
SITE NAME				AGENCY ID#
MASH PETROLEUM INC				131493
ADDRESS			CITY	ZIP
720 HIGH ST			Oakland	94601

DETAILS	
Sic Code: 5541 Desc: Service Stations/Vehicle Fueling	

DATABASE	STATUS	DISTANCE	ELEVATION	MAP ID
Hist-Service Stations	Listed	0.11 miles NW	16 ft (3 ft higher than site)	10
SITE NAME				AGENCY ID#
HIGH STREET TEXACO				131492
ADDRESS			CITY	ZIP
720 HIGH ST			Oakland	94601

DETAILS	
Sic Code: 5541 Desc: Service Stations/Vehicle Fueling	

DATABASE	STATUS	DISTANCE	ELEVATION	MAP ID
RCRA-US	Listed	0.11 miles NW	19 ft (6 ft higher than site)	10
SITE NAME				AGENCY ID#
WASTE OIL RECOVERY SYSTEMS				CAD000626515
ADDRESS			CITY	ZIP
801 HIGH STREET			OAKLAND	94601

DETAILS	
<p>Additional details may be found online using the following link: http://oaspub.epa.gov/enviro/fii_query_dtl.disp_program_facility?pgm_sys_id_in=CAD000626515&pgm_sys_acrnm_in=RCRAINFO ; Active Site Indicator: H---- Owner Name: NOT REQUIRED Operator Name: NOT REQUIRED In Handler Universes: Y In a Universe: Y Transporter Activity: Y</p> <p>Receive Date: 19800818 Current Site Name: WASTE OIL RECOVERY SYSTEMS Transporter Activity: Y</p>	

DATABASE	STATUS	DISTANCE	ELEVATION	MAP ID
LUST-Closed-CA	Completed - Case Closed	0.11 miles NW	19 ft (6 ft higher than site)	10
SITE NAME				AGENCY ID#
ROY HATTON PROJECT				T0600100500
ADDRESS			CITY	ZIP
752 HIGH			Oakland	94601
DETAILS				
<p>URL: http://geotracker.waterboards.ca.gov/profile_report.asp?global_id=T0600100500 CASE_TYPE: LUST Cleanup Site Status Date: 1997-12-05 00:00:00 LEAD_AGENCY: ALAMEDA COUNTY LOP CASEWORKER: BC LOCAL_AGENCY: ALAMEDA COUNTY LOP RB_CASE_NUMBER: 01-0547 LOC_CASE_NUMBER: RO0000956 FILE_LOCATION: Stored electronically as an E-file POTENTIAL_CONTAMINANTS_OF_CONCERN: Waste Oil / Motor / Hydraulic / Lubricating POTENTIAL_MEDIA_AFFECTED: Other Groundwater (uses other than drinking water) Date: 1950-01-01 00:00:00 Action Type: Other ACTION: Leak Reported</p> <p>Date: 1950-01-01 00:00:00 Action Type: REMEDIATION ACTION: Excavation</p> <p>Date: 1989-01-23 00:00:00 ACTION: Open - Case Begin Date</p> <p>Date: 1997-12-05 00:00:00 ACTION: Completed - Case Closed</p>				

DATABASE	STATUS	DISTANCE	ELEVATION	MAP ID
Hist-UST	Listed	0.11 miles NW	16 ft (3 ft higher than site)	10
SITE NAME				AGENCY ID#
EXXON SERVICE STATION				20311
ADDRESS			CITY	ZIP
720 HIGH STREET			OAKLAND	94601

DETAILS				
File Name: 00035F81.TIF Disc Volume: disc15 County: Alameda				

DATABASE	STATUS	DISTANCE	ELEVATION	MAP ID
Hist-UST	Listed	0.11 miles NW	19 ft (6 ft higher than site)	10
SITE NAME				AGENCY ID#
SCRAP METAL SUPPLY CO				54781
ADDRESS			CITY	ZIP
758 HIGH ST			OAKLAND	94601

DETAILS				
File Name: 0003630B.TIF Disc Volume: disc15 County: Alameda				

DATABASE	STATUS	DISTANCE	ELEVATION	MAP ID
UST-CA	Listed	0.11 miles NW	16 ft (3 ft higher than site)	10
SITE NAME				AGENCY ID#
VICTOR'S COAST SERVICE STATION				165666
ADDRESS			CITY	ZIP
720 HIGH ST			OAKLAND	94601

DETAILS				
More Information on Site? Go to Following Link: http://geotracker.waterboards.ca.gov/search.asp GLOBAL_ID: 212 COUNTY: Alameda PERMITTING_AGENCY: OAKLAND, CITY OF				

DATABASE	STATUS	DISTANCE	ELEVATION	MAP ID
Hist-US	No Longer Listed	0.11 miles NW	16 ft (3 ft higher than site)	10
SITE NAME				AGENCY ID#
EXXON CO. USA #7-3006				BE9C5365- CAD981392673
ADDRESS			CITY	ZIP
720 HIGH STREET			OAKLAND	94601
DETAILS				
Previous List: RCRA Archived: 3/2/2011				

DATABASE	STATUS	DISTANCE	ELEVATION	MAP ID
Hist-US	No Longer Listed	0.11 miles NW	19 ft (6 ft higher than site)	10
SITE NAME				AGENCY ID#
WASTE OIL RECOVERY SYSTEMS				BE9C5365- CAD000626515
ADDRESS			CITY	ZIP
801 HIGH STREET			OAKLAND	94601
DETAILS				
Previous List: RCRA Archived: 3/2/2011 Subject to corrective action: NO This site is listed as a hazardous waste transporter.				

DATABASE	STATUS	DISTANCE	ELEVATION	MAP ID
Hist-CA	No Longer Listed	0.11 miles NW	16 ft (3 ft higher than site)	10
SITE NAME				AGENCY ID#
VICTOR'S COAST SERVICE STATION				A0FF0C01-5616
ADDRESS			CITY	ZIP
720 HIGH ST			OAKLAND	94601

DETAILS				
Previous List: UST Archived: 9/29/2010 COUNTY: Alameda PERMITTING_AGENCY: "OAKLAND, CITY OF"				

DATABASE	STATUS	DISTANCE	ELEVATION	MAP ID
Hist-CA	No Longer Listed	0.11 miles NW	19 ft (6 ft higher than site)	10
SITE NAME				AGENCY ID#
SOUTHERN PACIFIC RAILROAD PROPERTY				B15F2599- SLT2O175278
ADDRESS			CITY	ZIP
744 758 HIGH ST			OAKLAND	94607

DETAILS				
Previous List: SLIC-Open Archived: 9/29/2010 CASE_TYPE: Cleanup Program Site Status Date: 6/4/2009 LEAD_AGENCY: SAN FRANCISCO BAY RWQCB (REGION 2) CASEWORKER: UUU RB_CASE_NUMBER: SLT2O175278 Date: 3/8/2001 ACTION: Open - Case Begin Date Date: 3/8/2001 ACTION: Open - Site Assessment Date: 6/4/2009 ACTION: Open - Inactive				

DATABASE	STATUS	DISTANCE	ELEVATION	MAP ID
ERNS-US	Reported	0.12 miles NW	16 ft (3 ft higher than site)	11
SITE NAME				AGENCY ID#
				462776
ADDRESS			CITY	ZIP
HIGH ST AND COLOSEUM WAY			OAKLAND	

DETAILS				
Type: RAILROAD NON-RELEASE Cause: OPERATOR ERROR Date: 11/5/1998 1:00:00 PM				
Medium Affected: RAIL REPORT (N/A):				
Description: FREIGHT TRAIN / TRUCK HIT TRAIN / DIRECTION: UNK / SPEED: UNKGATES WERE VISIBLE / INCIDENT UNDER INVESTIGAION				
Remediation: NONE				
Material:				

DATABASE	STATUS	DISTANCE	ELEVATION	MAP ID
Hist-US	No Longer Listed	0.12 miles NW	16 ft (3 ft higher than site)	11
SITE NAME				AGENCY ID#
				A9DDC57E-462776
ADDRESS			CITY	ZIP
HIGH ST AND COLOSEUM WAY			OAKLAND	

DETAILS				
Previous List: ERNS				
Archived: 1/4/2012				
Type: RAILROAD NON-RELEASE Cause: OPERATOR ERROR Date: 11/5/1998 1:00:00 PM				
Medium Affected: RAIL REPORT (N/A):				
Description: FREIGHT TRAIN / TRUCK HIT TRAIN / DIRECTION: UNK / SPEED: UNKGATES WERE VISIBLE / INCIDENT UNDER INVESTIGAION				
Remediation: NONE				
Material:				

DATABASE	STATUS	DISTANCE	ELEVATION	MAP ID
Hist-Service Stations	Listed	0.12 miles SE	22 ft (9 ft higher than site)	12
SITE NAME				AGENCY ID#
The Propane Stop				154373
ADDRESS			CITY	ZIP
4619 Coliseum Way			Oakland	94601

DETAILS				
No Additional Details Found				

DATABASE	STATUS	DISTANCE	ELEVATION	MAP ID
Hist-CA	No Longer Listed	0.12 miles SE	22 ft (9 ft higher than site)	12
SITE NAME				AGENCY ID#
JOHN WEBER				54FDFFFA- CAC002641362
ADDRESS			CITY	ZIP
4600-4700 COLISEUM WAY			OAKLAND	94601
DETAILS				
Previous List: HWIS-CA Archived: 4/2/2012				

DATABASE	STATUS	DISTANCE	ELEVATION	MAP ID
LUST-Closed-CA	Completed - Case Closed	0.13 miles NW	26 ft (13 ft higher than site)	13
SITE NAME				AGENCY ID#
OAKLAND UNIFIED SCHOOL DISTRICT				T0600100012
ADDRESS			CITY	ZIP
900 HIGH			Oakland	94601

DETAILS

URL: http://geotracker.waterboards.ca.gov/profile_report.asp?global_id=T0600100012
CASE_TYPE: LUST Cleanup Site
Status Date: 1995-09-12 00:00:00
LEAD_AGENCY: ALAMEDA COUNTY LOP
CASEWORKER: BC
LOCAL_AGENCY: ALAMEDA COUNTY LOP
RB_CASE_NUMBER: 01-0015
LOC_CASE_NUMBER: RO0000914
FILE_LOCATION: Stored electronically as an E-file
POTENTIAL_CONTAMINANTS_OF_CONCERN: Gasoline
POTENTIAL_MEDIA_AFFECTED: Other Groundwater (uses other than drinking water)
Date: 1950-01-01 00:00:00
Action Type: REMEDIATION
ACTION: Excavation

Date: 1950-01-01 00:00:00
Action Type: Other
ACTION: Leak Reported

Date: 1992-11-18 00:00:00
ACTION: Open - Case Begin Date

Date: 1995-09-12 00:00:00
ACTION: Completed - Case Closed

DATABASE	STATUS	DISTANCE	ELEVATION	MAP ID
Hist-UST	Listed	0.13 miles NW	26 ft (13 ft higher than site)	13
SITE NAME				AGENCY ID#
BUILDING OPERATIONS DEPT				9267
ADDRESS			CITY	ZIP
900 HIGH STREET			OAKLAND	94601
DETAILS				
File Name: 000361D0.TIF Disc Volume: disc15 County: Alameda				

DATABASE	STATUS	DISTANCE	ELEVATION	MAP ID
HWIS-CA	Listed	0.13 miles NW	26 ft (13 ft higher than site)	13
SITE NAME				AGENCY ID#
REDWOOD COAST PETROLEUM INC				CAC002618132
ADDRESS			CITY	ZIP
900 HIGH ST			OAKLAND	94601
DETAILS				
Year: 2007 CAT_DESC: Unspecified oil-containing waste CODE_VALUE_DESC: STORAGE, BULKING, AND/OR TRANSFER OFF SITE--NO TREATMENT/RECOVERY (H010-H129) OR (H131-H135) TONS: 0.2				

DATABASE	STATUS	DISTANCE	ELEVATION	MAP ID
HWIS-CA	Listed	0.13 miles NW	26 ft (13 ft higher than site)	13
SITE NAME				AGENCY ID#
OUSD-WAREHOUSE				CAL000105182
ADDRESS			CITY	ZIP
900 HIGH ST			OAKLAND	94601

DETAILS

Year: 2011
 CAT_DESC: Unspecified aqueous solution
 CODE_VALUE_DESC: STORAGE, BULKING, AND/OR TRANSFER OFF SITE--NO TREATMENT/RECOVERY (H010-H129) OR (H131-H135)
 TONS: 0.063

Year: 2011
 CAT_DESC: Off-specification, aged or surplus organics
 CODE_VALUE_DESC: STORAGE, BULKING, AND/OR TRANSFER OFF SITE--NO TREATMENT/RECOVERY (H010-H129) OR (H131-H135)
 TONS: 0.1815

Year: 2011
 CAT_DESC: Asbestos containing waste
 CODE_VALUE_DESC: LANDFILL OR SURFACE IMPOUNDMENT THAT WILL BE CLOSED AS LANDFILL(TO INCLUDE ON-SITE TREATMENT AND/OR STABILIZATION)
 TONS: 4.4

Year: 2011
 CAT_DESC: Other organic solids
 CODE_VALUE_DESC: STORAGE, BULKING, AND/OR TRANSFER OFF SITE--NO TREATMENT/RECOVERY (H010-H129) OR (H131-H135)
 TONS: 2.5284

Year: 2010
 CAT_DESC: Asbestos containing waste
 CODE_VALUE_DESC: LANDFILL OR SURFACE IMPOUNDMENT THAT WILL BE CLOSED AS LANDFILL(TO INCLUDE ON-SITE TREATMENT AND/OR STABILIZATION)
 TONS: 0.4

Year: 2010
 CAT_DESC: Unspecified solvent mixture
 CODE_VALUE_DESC: FUEL BLENDING PRIOR TO ENERGY RECOVERY AT ANOTHER SITE
 TONS: 0.144

Year: 2010
 CAT_DESC: Asbestos containing waste
 CODE_VALUE_DESC: LANDFILL OR SURFACE IMPOUNDMENT THAT WILL BE CLOSED AS LANDFILL(TO INCLUDE ON-SITE TREATMENT AND/OR STABILIZATION)
 TONS: 1.2

Year: 2010
 CAT_DESC: Unspecified aqueous solution
 CODE_VALUE_DESC: STORAGE, BULKING, AND/OR TRANSFER OFF SITE--NO TREATMENT/RECOVERY (H010-H129) OR (H131-H135)
 TONS: 0.924

Year: 2010
 CAT_DESC: Asbestos containing waste
 CODE_VALUE_DESC: LANDFILL OR SURFACE IMPOUNDMENT THAT WILL BE CLOSED AS LANDFILL(TO INCLUDE ON-SITE TREATMENT AND/OR STABILIZATION)
 TONS: 0.4

Year: 2010
 CAT_DESC: Off-specification, aged or surplus organics
 CODE_VALUE_DESC: STORAGE, BULKING, AND/OR TRANSFER OFF SITE--NO TREATMENT/RECOVERY (H010-H129) OR (H131-H135)
 TONS: 0.006

Year: 2010
 CAT_DESC: Unspecified oil-containing waste
 CODE_VALUE_DESC: STORAGE, BULKING, AND/OR TRANSFER OFF SITE--NO TREATMENT/RECOVERY (H010-H129) OR (H131-H135)
 TONS: 0.31275

Year: 2010
 CAT_DESC: Asbestos containing waste
 CODE_VALUE_DESC: LANDFILL OR SURFACE IMPOUNDMENT THAT WILL BE CLOSED AS LANDFILL(TO INCLUDE ON-SITE TREATMENT AND/OR STABILIZATION)
 TONS: 0.4

Year: 2010
 CAT_DESC: Asbestos containing waste

CODE_VALUE_DESC: LANDFILL OR SURFACE IMPOUNDMENT THAT WILL BE CLOSED AS LANDFILL(TO INCLUDE ON-SITE TREATMENT AND/OR STABILIZATION)

TONS: 2

Year: 2010

CAT_DESC: Asbestos containing waste

CODE_VALUE_DESC: LANDFILL OR SURFACE IMPOUNDMENT THAT WILL BE CLOSED AS LANDFILL(TO INCLUDE ON-SITE TREATMENT AND/OR STABILIZATION)

TONS: 0.4

Year: 2010

CAT_DESC: Asbestos containing waste

CODE_VALUE_DESC: LANDFILL OR SURFACE IMPOUNDMENT THAT WILL BE CLOSED AS LANDFILL(TO INCLUDE ON-SITE TREATMENT AND/OR STABILIZATION)

TONS: 0.4

Year: 2010

CAT_DESC: Unspecified aqueous solution

CODE_VALUE_DESC: STORAGE, BULKING, AND/OR TRANSFER OFF SITE--NO TREATMENT/RECOVERY (H010-H129) OR (H131-H135)

TONS: 0.0042

Year: 2010

CAT_DESC: Unspecified aqueous solution

CODE_VALUE_DESC: STORAGE, BULKING, AND/OR TRANSFER OFF SITE--NO TREATMENT/RECOVERY (H010-H129) OR (H131-H135)

TONS: 0.105

Year: 2010

CAT_DESC: Unspecified solvent mixture

CODE_VALUE_DESC: STORAGE, BULKING, AND/OR TRANSFER OFF SITE--NO TREATMENT/RECOVERY (H010-H129) OR (H131-H135)

TONS: 0.108

Year: 2010

CAT_DESC: Off-specification, aged or surplus inorganics

CODE_VALUE_DESC: STORAGE, BULKING, AND/OR TRANSFER OFF SITE--NO TREATMENT/RECOVERY (H010-H129) OR (H131-H135)

TONS: 0.00417

Year: 2009

CAT_DESC: Empty containers less than 30 gallons

CODE_VALUE_DESC: STORAGE, BULKING, AND/OR TRANSFER OFF SITE--NO TREATMENT/RECOVERY (H010-H129) OR (H131-H135)

TONS: 0.0025

Year: 2009

CAT_DESC: Unspecified aqueous solution

CODE_VALUE_DESC: STORAGE, BULKING, AND/OR TRANSFER OFF SITE--NO TREATMENT/RECOVERY (H010-H129) OR (H131-H135)

TONS: 0.231

Year: 2009

CAT_DESC: Unspecified solvent mixture

CODE_VALUE_DESC: FUEL BLENDING PRIOR TO ENERGY RECOVERY AT ANOTHER SITE

TONS: 0.18

Year: 2009

CAT_DESC: Other organic solids

CODE_VALUE_DESC: STORAGE, BULKING, AND/OR TRANSFER OFF SITE--NO TREATMENT/RECOVERY (H010-H129) OR (H131-H135)

TONS: 0.75

Year: 2009

CAT_DESC: Off-specification, aged or surplus inorganics

CODE_VALUE_DESC: DISCHARGE TO SEWER/POTW OR NPDES(WITH PRIOR STORAGE--WITH OR WITHOUT TREATMENT)

TONS: 0.2919

Year: 2009

CAT_DESC: Unspecified solvent mixture

CODE_VALUE_DESC: FUEL BLENDING PRIOR TO ENERGY RECOVERY AT ANOTHER SITE

TONS: 0.702

Year: 2009

CAT_DESC: Unspecified oil-containing waste

CODE_VALUE_DESC: OTHER RECOVERY OF RECLAMATION FOR REUSE INCLUDING ACID REGENERATION, ORGANICS RECOVERY ECT

TONS: 0.14595
 Year: 2009
 CAT_DESC: Unspecified oil-containing waste
 CODE_VALUE_DESC: STORAGE, BULKING, AND/OR TRANSFER OFF SITE--NO TREATMENT/RECOVERY (H010-H129) OR (H131-H135)
 TONS: 0.31275
 Year: 2009
 CAT_DESC: Other organic solids
 CODE_VALUE_DESC: STORAGE, BULKING, AND/OR TRANSFER OFF SITE--NO TREATMENT/RECOVERY (H010-H129) OR (H131-H135)
 TONS: 0.65
 Year: 2008
 CAT_DESC: Polychlorinated biphenyls and material containing PCBs
 CODE_VALUE_DESC: STORAGE, BULKING, AND/OR TRANSFER OFF SITE--NO TREATMENT/RECOVERY (H010-H129) OR (H131-H135)
 TONS: 0.26669
 Year: 2008
 CAT_DESC: Off-specification, aged or surplus inorganics
 CODE_VALUE_DESC: METALS RECOVERY INCLUDING RETORING,SMELTING,CHEMICALS,ECT
 TONS: 0.008
 Year: 2008
 CAT_DESC: Household waste
 CODE_VALUE_DESC: STORAGE, BULKING, AND/OR TRANSFER OFF SITE--NO TREATMENT/RECOVERY (H010-H129) OR (H131-H135)
 TONS: 0.0095
 Year: 2008
 CAT_DESC: Unspecified oil-containing waste
 CODE_VALUE_DESC: FUEL BLENDING PRIOR TO ENERGY RECOVERY AT ANOTHER SITE
 TONS: 0.523
 Year: 2008
 CAT_DESC: Unspecified solvent mixture
 CODE_VALUE_DESC: FUEL BLENDING PRIOR TO ENERGY RECOVERY AT ANOTHER SITE
 TONS: 0.1595
 Year: 2008
 CAT_DESC: Off-specification, aged or surplus organics
 CODE_VALUE_DESC: FUEL BLENDING PRIOR TO ENERGY RECOVERY AT ANOTHER SITE
 TONS: 0.15
 Year: 2008
 CAT_DESC: Empty containers less than 30 gallons
 CODE_VALUE_DESC: FUEL BLENDING PRIOR TO ENERGY RECOVERY AT ANOTHER SITE
 TONS: 0.125
 Year: 2008
 CAT_DESC: Empty containers less than 30 gallons
 CODE_VALUE_DESC: STORAGE, BULKING, AND/OR TRANSFER OFF SITE--NO TREATMENT/RECOVERY (H010-H129) OR (H131-H135)
 TONS: 0.15
 Year: 2008
 CAT_DESC: Off-specification, aged or surplus organics
 CODE_VALUE_DESC: OTHER RECOVERY OF RECLAMATION FOR REUSE INCLUDING ACID REGENERATION, ORGANICS RECOVERY ECT
 TONS: 0.0825
 Year: 2008
 CAT_DESC: Off-specification, aged or surplus organics
 CODE_VALUE_DESC: FUEL BLENDING PRIOR TO ENERGY RECOVERY AT ANOTHER SITE
 TONS: 0.2805
 Year: 2008
 CAT_DESC: Off-specification, aged or surplus inorganics
 CODE_VALUE_DESC: STORAGE, BULKING, AND/OR TRANSFER OFF SITE--NO TREATMENT/RECOVERY (H010-H129) OR (H131-H135)
 TONS: 1.0008
 Year: 2008
 CAT_DESC: Off-specification, aged or surplus inorganics

CODE_VALUE_DESC: DISCHARGE TO SEWER/POTW OR NPDES(WITH PRIOR STORAGE--WITH OR WITHOUT TREATMENT)
 TONS: 0.6672
 Year: 2007
 CAT_DESC: Off-specification, aged or surplus inorganics
 CODE_VALUE_DESC: STORAGE, BULKING, AND/OR TRANSFER OFF SITE--NO TREATMENT/RECOVERY (H010-H129) OR (H131-H135)
 TONS: 0
 Year: 2007
 CAT_DESC: Off-specification, aged or surplus organics
 CODE_VALUE_DESC: FUEL BLENDING PRIOR TO ENERGY RECOVERY AT ANOTHER SITE
 TONS: 0.59
 Year: 2007
 CAT_DESC: Laboratory waste chemicals
 CODE_VALUE_DESC: STORAGE, BULKING, AND/OR TRANSFER OFF SITE--NO TREATMENT/RECOVERY (H010-H129) OR (H131-H135)
 TONS: 0
 Year: 2007
 CAT_DESC: Off-specification, aged or surplus organics
 CODE_VALUE_DESC: STORAGE, BULKING, AND/OR TRANSFER OFF SITE--NO TREATMENT/RECOVERY (H010-H129) OR (H131-H135)
 TONS: 4.75
 Year: 2007
 CAT_DESC: Off-specification, aged or surplus inorganics
 CODE_VALUE_DESC: STORAGE, BULKING, AND/OR TRANSFER OFF SITE--NO TREATMENT/RECOVERY (H010-H129) OR (H131-H135)
 TONS: 0
 Year: 2007
 CAT_DESC: Alkaline solution without metals pH >= 12.5
 CODE_VALUE_DESC: STORAGE, BULKING, AND/OR TRANSFER OFF SITE--NO TREATMENT/RECOVERY (H010-H129) OR (H131-H135)
 TONS: 0.03
 Year: 2007
 CAT_DESC: Unspecified organic liquid mixture
 CODE_VALUE_DESC: FUEL BLENDING PRIOR TO ENERGY RECOVERY AT ANOTHER SITE
 TONS: 0.42
 Year: 2007
 CAT_DESC: Polychlorinated biphenyls and material containing PCBs
 CODE_VALUE_DESC: LANDFILL OR SURFACE IMPOUNDMENT THAT WILL BE CLOSED AS LANDFILL(TO INCLUDE ON-SITE TREATMENT AND/OR STABILIZATION)
 TONS: 0.85
 Year: 2007
 CAT_DESC: Asbestos containing waste
 CODE_VALUE_DESC: LANDFILL OR SURFACE IMPOUNDMENT THAT WILL BE CLOSED AS LANDFILL(TO INCLUDE ON-SITE TREATMENT AND/OR STABILIZATION)
 TONS: 0.4

DATABASE	STATUS	DISTANCE	ELEVATION	MAP ID
HWIS-CA	Listed	0.14 miles SE	22 ft (9 ft higher than site)	14
SITE NAME				AGENCY ID#
NORCAL MACHINING, INC				CAL000273455
ADDRESS			CITY	ZIP
4701 COLISEUM WAY			OAKLAND	94601

DETAILS

Year: 2009
 CAT_DESC: Unspecified oil-containing waste
 CODE_VALUE_DESC: DISCHARGE TO SEWER/POTW OR NPDES(WITH PRIOR STORAGE--WITH OR WITHOUT TREATMENT)
 TONS: 1.7097

Year: 2008
 CAT_DESC: Waste oil and mixed oil
 CODE_VALUE_DESC: STORAGE, BULKING, AND/OR TRANSFER OFF SITE--NO TREATMENT/RECOVERY (H010-H129) OR (H131-H135)
 TONS: 0.836

Year: 2007
 CAT_DESC: Unspecified oil-containing waste
 CODE_VALUE_DESC: STORAGE, BULKING, AND/OR TRANSFER OFF SITE--NO TREATMENT/RECOVERY (H010-H129) OR (H131-H135)
 TONS: 0.91

Year: 2006
 CAT_DESC: Waste oil and mixed oil
 CODE_VALUE_DESC: RECYCLER
 TONS: 0.93

DATABASE	STATUS	DISTANCE	ELEVATION	MAP ID
LUST-Closed-CA	Completed - Case Closed	0.16 miles W	9 ft (4 ft lower than site)	15
SITE NAME				AGENCY ID#
SHELL #13-5693				T0600101273
ADDRESS			CITY	ZIP
630 HIGH			Oakland	94601

DETAILS

URL: http://geotracker.waterboards.ca.gov/profile_report.asp?global_id=T0600101273
 CASE_TYPE: LUST Cleanup Site
 Status Date: 2007-05-16 00:00:00
 LEAD_AGENCY: ALAMEDA COUNTY LOP
 CASEWORKER: JTW
 LOCAL_AGENCY: ALAMEDA COUNTY LOP
 RB_CASE_NUMBER: 01-1378
 LOC_CASE_NUMBER: RO0000228
 FILE_LOCATION: Stored electronically as an E-file
 POTENTIAL_CONTAMINANTS_OF_CONCERN: Gasoline
 POTENTIAL_MEDIA_AFFECTED: Other Groundwater (uses other than drinking water)
 Date: 1950-01-01 00:00:00
 Action Type: REMEDIATION
 ACTION: Pump & Treat (P&T) Groundwater

Date: 1950-01-01 00:00:00
 Action Type: Other
 ACTION: Leak Reported

Date: 1950-01-01 00:00:00
 Action Type: REMEDIATION
 ACTION: Excavation

Date: 1985-06-06 00:00:00
 ACTION: Open - Site Assessment

Date: 1985-06-06 00:00:00
 ACTION: Open - Case Begin Date

Date: 1991-01-29 00:00:00
 ACTION: Open - Verification Monitoring

Date: 1996-11-05 00:00:00
 ACTION: Open - Remediation

Date: 2007-05-16 00:00:00
 ACTION: Completed - Case Closed

Date: 2007-05-16 00:00:00
 Action Type: ENFORCEMENT
 ACTION: Closure/No Further Action Letter - #20070516

DATABASE	STATUS	DISTANCE	ELEVATION	MAP ID
Air-CA	Listed	0.17 miles NE	22 ft (9 ft higher than site)	16
SITE NAME				AGENCY ID#
PARKMEAD PRODUCTS				BAY AQMD-ALA-9582
ADDRESS			CITY	ZIP
930 45TH AVENUE			OAKLAND	94601
DETAILS				
Agency ID Desc: The first portion is the Air Quality District, the second portion is the County, the last is the Facility ID Facility ID: 9582 AIR BASIN: SF TOG: 0.348 ROG: 0.2823208 CO: 0 NOX: 0 SOX: 0 PM: 0 PM10: 0				

DATABASE	STATUS	DISTANCE	ELEVATION	MAP ID
Hist-US	No Longer Listed	0.17 miles NE	22 ft (9 ft higher than site)	16
SITE NAME				AGENCY ID#
PARKMEAD PRODUCTS				BE9C5365-CAD064154214
ADDRESS			CITY	ZIP
930 45TH AVE			OAKLAND	94601
DETAILS				
Previous List: RCRA Archived: 3/2/2011 Subject to corrective action: NO Generator type: Small Quantity Generator				

DATABASE	STATUS	DISTANCE	ELEVATION	MAP ID
SLIC-Open-CA	Open - Site Assessment	0.17 miles E	26 ft (13 ft higher than site)	17
SITE NAME				AGENCY ID#
Union Pacific Railroad Company				SL0600161821
ADDRESS			CITY	ZIP
833 47th Avenue			Oakland	94608

DETAILS

URL: http://geotracker.waterboards.ca.gov/profile_report.asp?global_id=SL0600161821

CASE_TYPE: Cleanup Program Site

Status Date: 1998-06-17 00:00:00

LEAD_AGENCY: SAN FRANCISCO BAY RWQCB (REGION 2)

CASEWORKER: CFC

RB_CASE_NUMBER: 01S0510

FILE_LOCATION: Regional Board

POTENTIAL_CONTAMINANTS_OF_CONCERN: Benzene, Other Chlorinated Hydrocarbons, Tetrachloroethylene (PCE), Trichloroethylene (TCE), Vinyl chloride, Chlordane, DDD / DDE / DDT, Endrin, Other Insecticides / Pesticide / Fumigants / Herbicides, Diesel, Gasoline, Other Petroleum

POTENTIAL_MEDIA_AFFECTED: Other Groundwater (uses other than drinking water), Soil, Soil Vapor

Date: 1950-01-01 00:00:00

Action Type: Other

ACTION: Leak Reported

Date: 1950-01-01 00:00:00

Action Type: Other

ACTION: Leak Stopped

Date: 1950-01-01 00:00:00

Action Type: Other

ACTION: Leak Discovery

Date: 1983-01-01 00:00:00

ACTION: Open - Case Begin Date

Date: 1983-12-01 00:00:00

ACTION: Open - Verification Monitoring

Date: 1995-01-01 00:00:00

ACTION: Open - Site Assessment

Date: 1998-06-17 00:00:00

ACTION: Open - Site Assessment

Date: 1998-08-04 00:00:00

Action Type: ENFORCEMENT

ACTION: 13267 Requirement

Date: 1998-09-21 00:00:00

Action Type: ENFORCEMENT

ACTION: 13267 Requirement

Date: 1998-11-30 00:00:00

Action Type: ENFORCEMENT

ACTION: 13267 Requirement

Date: 1999-04-30 00:00:00

Action Type: ENFORCEMENT

ACTION: 13267 Requirement

Date: 1999-06-24 00:00:00

Action Type: ENFORCEMENT

ACTION: Notice of Violation

Date: 1999-08-27 00:00:00
Action Type: ENFORCEMENT
ACTION: 13267 Requirement

Date: 2003-07-22 00:00:00
Action Type: RESPONSE
ACTION: Preliminary Site Assessment Workplan - Addendum

Date: 2003-08-19 00:00:00
Action Type: ENFORCEMENT
ACTION: 13267 Requirement

Date: 2006-09-01 00:00:00
Action Type: ENFORCEMENT
ACTION: Notification - Public Participation Document

Date: 2007-08-07 00:00:00
Action Type: ENFORCEMENT
ACTION: 13267 Requirement

Date: 2007-10-11 00:00:00
Action Type: ENFORCEMENT
ACTION: 13267 Requirement

Date: 2008-03-11 00:00:00
Action Type: ENFORCEMENT
ACTION: 13267 Requirement

Date: 2008-07-02 00:00:00
Action Type: ENFORCEMENT
ACTION: Meeting

Date: 2008-09-23 00:00:00
Action Type: ENFORCEMENT
ACTION: Meeting

Date: 2008-10-27 00:00:00
Action Type: ENFORCEMENT
ACTION: 13267 Requirement

Date: 2009-01-14 00:00:00
Action Type: ENFORCEMENT
ACTION: 13267 Requirement

Date: 2009-01-30 00:00:00
Action Type: RESPONSE
ACTION: Soil and Water Investigation Workplan

Date: 2009-02-27 00:00:00
Action Type: ENFORCEMENT
ACTION: 13267 Requirement

Date: 2009-03-12 00:00:00
Action Type: ENFORCEMENT
ACTION: Site Visit / Inspection / Sampling

Date: 2009-05-20 00:00:00
Action Type: ENFORCEMENT
ACTION: Site Visit / Inspection / Sampling

Date: 2009-07-27 00:00:00
Action Type: RESPONSE
ACTION: Pilot Study/ Treatability Report

Date: 2009-07-27 00:00:00
Action Type: RESPONSE
ACTION: Feasibility Study Report

Date: 2009-10-21 00:00:00
Action Type: ENFORCEMENT
ACTION: Meeting

Date: 2010-03-02 00:00:00
Action Type: ENFORCEMENT
ACTION: Meeting

Date: 2010-06-08 00:00:00
Action Type: ENFORCEMENT
ACTION: Meeting

Date: 2010-07-29 00:00:00
Action Type: ENFORCEMENT
ACTION: 13267 Requirement

Date: 2011-05-03 00:00:00
Action Type: ENFORCEMENT
ACTION: Meeting

Date: 2011-05-04 00:00:00
Action Type: ENFORCEMENT
ACTION: Site Visit / Inspection / Sampling

Date: 2011-11-23 00:00:00
Action Type: ENFORCEMENT
ACTION: Meeting

Date: 2011-12-05 00:00:00
Action Type: ENFORCEMENT
ACTION: Technical Correspondence / Assistance / Other

Date: 2012-01-16 00:00:00
Action Type: RESPONSE
ACTION: Pilot Study/ Treatability Report

Date: 2012-05-14 00:00:00
Action Type: ENFORCEMENT
ACTION: File review

Date: 2012-05-18 00:00:00
Action Type: ENFORCEMENT

ACTION: Technical Correspondence / Assistance / Other

Date: 2012-06-15 00:00:00
 Action Type: ENFORCEMENT
 ACTION: Meeting

Date: 2012-12-20 00:00:00
 Action Type: ENFORCEMENT
 ACTION: 13267 Requirement

Date: 2013-01-29 00:00:00
 Action Type: ENFORCEMENT
 ACTION: Site Visit / Inspection / Sampling

Date: 2013-04-15 00:00:00
 Action Type: RESPONSE
 ACTION: Soil and Water Investigation Report

Date: 2013-07-01 00:00:00
 Action Type: ENFORCEMENT
 ACTION: Cost Recovery Agreement

DATABASE	STATUS	DISTANCE	ELEVATION	MAP ID
Hist-US	No Longer Listed	0.17 miles N	32 ft (19 ft higher than site)	18
SITE NAME				AGENCY ID#
OAKLAND UNIFIED SCHOOL DISTRICT				BE9C5365-CAL000010302
ADDRESS			CITY	ZIP
955 HIGH STREET			OAKLAND	94601
DETAILS				
Previous List: RCRA Archived: 3/2/2011				

DATABASE	STATUS	DISTANCE	ELEVATION	MAP ID
SLIC-Open-CA	Open - Site Assessment	0.18 miles SE	13 ft (0 ft higher than site)	19
SITE NAME				AGENCY ID#
SUPERIOR PLASTER CASTINGS				T06019788277
ADDRESS			CITY	ZIP
4800 COLISEUM			OAKLAND	94601
DETAILS				
<p>URL: http://geotracker.waterboards.ca.gov/profile_report.asp?global_id=T06019788277 CASE_TYPE: Cleanup Program Site Status Date: 1991-05-16 00:00:00 LEAD_AGENCY: ALAMEDA COUNTY LOP CASEWORKER: JTW LOCAL_AGENCY: ALAMEDA COUNTY LOP RB_CASE_NUMBER: NA LOC_CASE_NUMBER: RO0002661 FILE_LOCATION: Stored electronically as an E-file POTENTIAL_MEDIA_AFFECTED: Other Groundwater (uses other than drinking water) Date: 1991-04-08 00:00:00 ACTION: Open - Case Begin Date</p> <p>Date: 1991-04-08 00:00:00 ACTION: Open - Site Assessment</p> <p>Date: 1991-04-18 00:00:00 ACTION: Open - Site Assessment</p> <p>Date: 1991-05-16 00:00:00 ACTION: Open - Site Assessment</p> <p>Date: 2008-11-20 00:00:00 Action Type: ENFORCEMENT ACTION: Technical Correspondence / Assistance / Other - #20081120</p>				

DATABASE	STATUS	DISTANCE	ELEVATION	MAP ID
Hist-US	No Longer Listed	0.18 miles SE	13 ft (0 ft higher than site)	19
SITE NAME				AGENCY ID#
SUPERIOR PLASTER CASTING INC				BE9C5365- CAD982338642
ADDRESS			CITY	ZIP
4800 COLISEUM WAY			OAKLAND	94601
DETAILS				
Previous List: RCRA Archived: 3/2/2011 Subject to corrective action: NO Generator type: Small Quantity Generator				

DATABASE	STATUS	DISTANCE	ELEVATION	MAP ID
Hist-CA	No Longer Listed	0.18 miles SE	13 ft (0 ft higher than site)	19
SITE NAME				AGENCY ID#
SUPERIOR PLASTER CASTINGS				B15F2599- T06019788277
ADDRESS			CITY	ZIP
4800 COLISEUM			OAKLAND	94601

DETAILS

Previous List: SLIC-Open
 Archived: 9/29/2010
 CASE_TYPE: Cleanup Program Site
 Status Date: 5/16/1991
 LEAD_AGENCY: ALAMEDA COUNTY LOP
 CASEWORKER: JTW
 LOCAL_AGENCY: ALAMEDA COUNTY LOP
 RB_CASE_NUMBER: NA
 LOC_CASE_NUMBER: RO0002661
 FILE_LOCATION: Stored electronically as an E-file
 POTENTIAL_MEDIA_AFFECTED: Other Groundwater (uses other than drinking water)
 Date: 4/8/1991
 ACTION: Open - Case Begin Date
 Date: 4/8/1991
 ACTION: Open - Site Assessment
 Date: 4/18/1991
 ACTION: Open - Site Assessment
 Date: 5/16/1991
 ACTION: Open - Site Assessment
 Date: 11/20/2008
 Action Type: ENFORCEMENT
 ACTION: Technical Correspondence / Assistance / Other - #20081120

DATABASE	STATUS	DISTANCE	ELEVATION	MAP ID
SLIC-Open-CA	Open - Site Assessment	0.19 miles SW	16 ft (3 ft higher than site)	20
SITE NAME				AGENCY ID#
EL MONTE RV CENTER (TOXICS)				T0600100507
ADDRESS			CITY	ZIP
4341 HOWARD			OAKLAND	94601

DETAILS

URL: http://geotracker.waterboards.ca.gov/profile_report.asp?global_id=T0600100507

CASE_TYPE: Cleanup Program Site

Status Date: 1993-06-25 00:00:00

LEAD_AGENCY: ALAMEDA COUNTY LOP

CASEWORKER: SP

LOCAL_AGENCY: ALAMEDA COUNTY LOP

RB_CASE_NUMBER: NA

LOC_CASE_NUMBER: RO0002500

FILE_LOCATION: Stored electronically as an E-file

POTENTIAL_CONTAMINANTS_OF_CONCERN: * Solvents, Gasoline

POTENTIAL_MEDIA_AFFECTED: Other Groundwater (uses other than drinking water)

SITE_HISTORY: A1,000-gallon gasoline UST was removed from the site on November 15, 1991. Petroleum hydrocarbons were detected in soil samples collected at the time of the removal. Approximately 110 cubic yards of gasoline-impacted soil was overexcavated from the tank pit on June 24, 1993, resulting in a pit approximately 15 x 20 feet x 10 feet deep. The pit was backfilled with clean imported fill and the gasoline-impacted soil was disposed off-site. Site investigation activities including monitoring well installation have been conducted at various times since 1993. Volatile organic compounds, consisting primarily of trichloroethene (TCE), has been detected in groundwater beneath the site. The source of the TCE is under investigation. Further investigation is planned for 2012.

Date: 1950-01-01 00:00:00

Action Type: Other

ACTION: Leak Reported

Date: 1950-01-01 00:00:00

Action Type: Other

ACTION: Leak Stopped

Date: 1950-01-01 00:00:00

Action Type: Other

ACTION: Leak Discovery

Date: 1991-11-15 00:00:00

ACTION: Open - Case Begin Date

Date: 1993-06-25 00:00:00

ACTION: Open - Site Assessment

Date: 2009-07-24 00:00:00

Action Type: ENFORCEMENT

ACTION: Notice to Comply

Date: 2009-08-10 00:00:00

Action Type: RESPONSE

ACTION: Electronic Reporting Submittal Due

Date: 2011-05-12 00:00:00

Action Type: ENFORCEMENT

ACTION: Staff Letter - #20110512

Date: 2011-07-29 00:00:00

Action Type: RESPONSE

ACTION: Site Investigation Workplan

Date: 2011-08-15 00:00:00

Action Type: ENFORCEMENT

ACTION: Staff Letter - #20110815

Date: 2011-12-15 00:00:00
 Action Type: RESPONSE
 ACTION: Site Assessment Report

Date: 2012-01-09 00:00:00
 Action Type: ENFORCEMENT
 ACTION: Staff Letter - #20120109

Date: 2012-05-09 00:00:00
 Action Type: RESPONSE
 ACTION: Site Assessment Report

DATABASE	STATUS	DISTANCE	ELEVATION	MAP ID
Hist-CA	No Longer Listed	0.19 miles SW	16 ft (3 ft higher than site)	20
SITE NAME				AGENCY ID#
EL MONTE RV CENTER (TOXICS)				B15F2599- T0600100507
ADDRESS			CITY	ZIP
4341 HOWARD			OAKLAND	94601

DETAILS

Previous List: SLIC-Open
 Archived: 9/29/2010
 CASE_TYPE: Cleanup Program Site
 Status Date: 6/25/1993
 LEAD_AGENCY: ALAMEDA COUNTY LOP
 CASEWORKER: SP
 LOCAL_AGENCY: ALAMEDA COUNTY LOP
 RB_CASE_NUMBER: NA
 LOC_CASE_NUMBER: RO0002500
 FILE_LOCATION: Stored electronically as an E-file
 POTENTIAL_CONTAMINANTS_OF_CONCERN: "* Solvents, Gasoline"
 POTENTIAL_MEDIA_AFFECTED: Other Groundwater (uses other than drinking water)
 Date: 1/1/1950
 Action Type: Other
 ACTION: Leak Reported
 Date: 1/1/1950
 Action Type: Other
 ACTION: Leak Stopped
 Date: 1/1/1950
 Action Type: Other
 ACTION: Leak Discovery
 Date: 11/15/1991
 ACTION: Open - Case Begin Date
 Date: 6/25/1993
 ACTION: Open - Site Assessment
 Date: 7/24/2009
 Action Type: ENFORCEMENT
 ACTION: Notice to Comply
 Date: 8/10/2009
 Action Type: RESPONSE
 ACTION: Electronic Reporting Submittal Due

DATABASE	STATUS	DISTANCE	ELEVATION	MAP ID
Cal Eval-Hist	Listed	0.19 miles W	13 ft (0 ft higher than site)	21
SITE NAME				AGENCY ID#
EKOTEK LUBE				01290024
ADDRESS			CITY	ZIP
4200 ALAMEDA AVENUE			OAKLAND	94601

DETAILS

URL: http://www.envirostor.dtsc.ca.gov/public/profile_report.asp?global_id=01290024
 COUNTY: ALAMEDA
 SITE_TYPE: Historical
 SITE_TYPE_DETAILED: * Historical
 APN: 33-2203-4-2
 NATIONAL_PRIORITIES_LIST: NO
 LEAD_AGENCY: NONE SPECIFIED
 SUPERVISOR: Referred - Not Assigned
 DIVISION_BRANCH: Cleanup Berkeley
 ASSEMBLY: 18
 SENATE: 09
 STATUS: Refer: RWQCB
 STATUS_DATE: 1994-07-01 00:00:00
 PAST_USES: NONE SPECIFIED
 RESTRICTED_USE: NO
 REGULATORY_AGENCIES_INVOLVED: NONE SPECIFIED
 POTENTIAL_COC: NONE SPECIFIED
 CONFIRMED_COC: NONE SPECIFIED
 POTENTIAL_MEDIA_AFFECTED: NONE SPECIFIED
 SITE_MGMT_REQ: NONE SPECIFIED
 Description: The details below (if any) are all either Future, Scheduled, and/or Completed Activities on the site

DATABASE	STATUS	DISTANCE	ELEVATION	MAP ID
SLIC-Open-CA	Open - Remediation	0.19 miles W	13 ft (0 ft higher than site)	21
SITE NAME				AGENCY ID#
Former Ekotek Lube				SL18330750
ADDRESS			CITY	ZIP
4200 Alameda Avenue			Oakland	94601

DETAILS

URL: http://geotracker.waterboards.ca.gov/profile_report.asp?global_id=SL18330750
 CASE_TYPE: Cleanup Program Site
 Status Date: 2009-04-22 00:00:00
 LEAD_AGENCY: SAN FRANCISCO BAY RWQCB (REGION 2)
 CASEWORKER: CFC
 RB_CASE_NUMBER: 01S0132
 FILE_LOCATION: Regional Board
 POTENTIAL_CONTAMINANTS_OF_CONCERN: Benzene, Other Solvent or Non-Petroleum Hydrocarbon, Vinyl chloride, Diesel, Gasoline, Other Petroleum, Waste Oil / Motor / Hydraulic / Lubricating
 Date: 1950-01-01 00:00:00
 Action Type: Other
 ACTION: Leak Reported

Date: 1950-01-01 00:00:00
 Action Type: Other
 ACTION: Leak Stopped

Date: 1950-01-01 00:00:00
 Action Type: Other
 ACTION: Leak Discovery

Date: 1950-01-01 00:00:00
 Action Type: REMEDIATION
 ACTION: Free Product Removal

Date: 1984-07-27 00:00:00
 ACTION: Open - Case Begin Date

Date: 1984-07-27 00:00:00
 Action Type: ENFORCEMENT
 ACTION: Referral to USEPA

Date: 1993-10-13 00:00:00
 Action Type: ENFORCEMENT
 ACTION: Notice to Comply

Date: 1993-11-08 00:00:00
 Action Type: ENFORCEMENT
 ACTION: 13267 Requirement

Date: 1995-09-14 00:00:00
 Action Type: RESPONSE
 ACTION: Remedial Investigation Report

Date: 1996-06-11 00:00:00
 Action Type: ENFORCEMENT
 ACTION: Cost Recovery Agreement

Date: 1996-08-12 00:00:00
 Action Type: RESPONSE
 ACTION: Removal Action Complete

Date: 1996-08-12 00:00:00
 Action Type: RESPONSE

ACTION: Removal Action Complete

Date: 1996-08-12 00:00:00

Action Type: RESPONSE

ACTION: Removal Action Complete

Date: 1996-08-12 00:00:00

Action Type: RESPONSE

ACTION: Removal Action Complete

Date: 1996-08-12 00:00:00

Action Type: RESPONSE

ACTION: Removal Action Complete

Date: 1996-09-30 00:00:00

Action Type: RESPONSE

ACTION: Risk Assessment Report

Date: 1996-11-20 00:00:00

Action Type: RESPONSE

ACTION: Site Investigation Workplan

Date: 1996-12-16 00:00:00

Action Type: ENFORCEMENT

ACTION: 13267 Requirement

Date: 1997-11-10 00:00:00

Action Type: RESPONSE

ACTION: Remedial Investigation Report

Date: 1998-01-09 00:00:00

Action Type: ENFORCEMENT

ACTION: 13267 Requirement

Date: 1998-03-27 00:00:00

Action Type: ENFORCEMENT

ACTION: Technical Correspondence / Assistance / Other

Date: 1998-05-18 00:00:00

Action Type: RESPONSE

ACTION: Monitoring Report - Other

Date: 1998-07-02 00:00:00

Action Type: RESPONSE

ACTION: Other Workplan

Date: 1998-09-16 00:00:00

Action Type: ENFORCEMENT

ACTION: Clean-up and Abatement Order

Date: 1998-09-23 00:00:00

Action Type: RESPONSE

ACTION: Other Workplan

Date: 1998-10-01 00:00:00

Date: 1999-01-20 00:00:00
Action Type: ENFORCEMENT
ACTION: Technical Correspondence / Assistance / Other

Date: 1999-01-20 00:00:00
Action Type: ENFORCEMENT
ACTION: Notice of Violation

Date: 1999-01-22 00:00:00
Action Type: ENFORCEMENT
ACTION: Deed Restriction / Land Use Restriction / Covenant

Date: 1999-09-13 00:00:00
Action Type: ENFORCEMENT
ACTION: Technical Correspondence / Assistance / Other

Date: 2002-05-17 00:00:00
Action Type: ENFORCEMENT
ACTION: Technical Correspondence / Assistance / Other

Date: 2002-07-01 00:00:00
ACTION: Open - Remediation

Date: 2002-07-25 00:00:00
Action Type: ENFORCEMENT
ACTION: Notice of Violation

Date: 2002-09-11 00:00:00
Action Type: RESPONSE
ACTION: Corrective Action Plan / Remedial Action Plan

Date: 2002-09-20 00:00:00
Action Type: ENFORCEMENT
ACTION: Technical Correspondence / Assistance / Other

Date: 2002-09-25 00:00:00
Action Type: RESPONSE
ACTION: Correspondence

Date: 2002-10-10 00:00:00
Action Type: ENFORCEMENT
ACTION: Technical Correspondence / Assistance / Other

Date: 2002-11-01 00:00:00
ACTION: Open - Remediation

Date: 2009-04-22 00:00:00
ACTION: Open - Remediation

Date: 2009-06-04 00:00:00
Action Type: ENFORCEMENT
ACTION: Staff Letter

Date: 2009-09-03 00:00:00
Action Type: ENFORCEMENT
ACTION: Staff Letter

Date: 2009-12-23 00:00:00
 Action Type: ENFORCEMENT
 ACTION: Meeting

Date: 2010-02-02 00:00:00
 Action Type: ENFORCEMENT
 ACTION: Staff Letter

Date: 2010-02-26 00:00:00
 Action Type: RESPONSE
 ACTION: Remedial Investigation Report

Date: 2011-01-27 00:00:00
 Action Type: ENFORCEMENT
 ACTION: Meeting

Date: 2012-03-08 00:00:00
 Action Type: ENFORCEMENT
 ACTION: Meeting

Date: 2013-07-01 00:00:00
 Action Type: ENFORCEMENT
 ACTION: Cost Recovery Agreement

DATABASE	STATUS	DISTANCE	ELEVATION	MAP ID
CERCLIS-Archived-US	NFR	0.19 miles W	13 ft (0 ft higher than site)	21
SITE NAME				AGENCY ID#
BAYSIDE OIL CO				CAD980496871
ADDRESS			CITY	ZIP
4200 ALAMEDA AVE			OAKLAND	94601

DETAILS

URL: <http://cfpub.epa.gov/supercpad/cursites/csinfo.cfm?id=0901737>
 FIPS Code: 06001
 Region Code: 09
 Congressional District: 08
 rat_code: PA
 Action Code ID: 002
 Action Short Name: PA
 Completion Date: 5/1/1988 00:00:00
 Lead Type: EPA Fund
 Action Qualifier: NFRAP
 NPL Status Code: N
 NON NPL Status Code: NFRAP-Site does not qualify for the NPL based on existing information
 rat_code: VS
 Action Code ID: 001
 Action Short Name: ARCH SITE
 Completion Date: 5/1/1988 00:00:00
 Lead Type: EPA In-House
 NPL Status Code: N
 NON NPL Status Code: NFRAP-Site does not qualify for the NPL based on existing information
 rat_code: DS
 Action Code ID: 001
 Action Short Name: DISCVRY
 Completion Date: 2/1/1979 00:00:00
 Lead Type: State (Fund)
 NPL Status Code: N
 NON NPL Status Code: NFRAP-Site does not qualify for the NPL based on existing information
 rat_code: PA
 Action Code ID: 001
 Action Short Name: PA
 Completion Date: 9/1/1984 00:00:00
 Lead Type: EPA Fund
 Action Qualifier: Low priority
 NPL Status Code: N
 NON NPL Status Code: NFRAP-Site does not qualify for the NPL based on existing information

DATABASE	STATUS	DISTANCE	ELEVATION	MAP ID
Hist-US	No Longer Listed	0.19 miles W	13 ft (0 ft higher than site)	21
SITE NAME				AGENCY ID#
INTERCOASTAL OIL CORP				BE9C5365- CAT000613422
ADDRESS			CITY	ZIP
4200 ALAMEDA AVE			OAKLAND	94601

DETAILS				
Previous List: RCRA Archived: 3/2/2011 Subject to corrective action: NO Generator type: Small Quantity Generator				

DATABASE	STATUS	DISTANCE	ELEVATION	MAP ID
Hist-CA	No Longer Listed	0.19 miles W	13 ft (0 ft higher than site)	21
SITE NAME				AGENCY ID#
EKOTEK LUBE				BBA5AC3-01290024
ADDRESS			CITY	ZIP
4200 ALAMEDA AVENUE			OAKLAND	94601

DETAILS				
Previous List: Historical-CA Archived: 10/20/2011 URL: http://www.envirostor.dtsc.ca.gov/public/profile_report.asp?global_id=01290024 SITE / FACILITY TYPE: HISTORICAL CLEANUP STATUS: REFER: RWQCB STATUS DATE: 7/1/1994				

DATABASE	STATUS	DISTANCE	ELEVATION	MAP ID
Hist-CA	No Longer Listed	0.19 miles W	13 ft (0 ft higher than site)	21
SITE NAME				AGENCY ID#
Former Ekotek Lube				B15F2599- SL18330750
ADDRESS			CITY	ZIP
4200 Alameda Avenue			Oakland	94601

DETAILS

Previous List: SLIC-Open
 Archived: 9/29/2010
 CASE_TYPE: Cleanup Program Site
 Status Date: 4/22/2009
 LEAD_AGENCY: SAN FRANCISCO BAY RWQCB (REGION 2)
 CASEWORKER: CFC
 RB_CASE_NUMBER: 01S0132
 FILE_LOCATION: Regional Board
 POTENTIAL_CONTAMINANTS_OF_CONCERN: "Benzene, Other Solvent or Non-Petroleum Hydrocarbon, Vinyl chloride, Diesel, Gasoline, Other Petroleum, Waste Oil / Motor / Hydraulic / Lubricating"
 Date: 1/1/1950
 Action Type: Other
 ACTION: Leak Reported
 Date: 1/1/1950
 Action Type: REMEDIATION
 ACTION: Remove free product
 Date: 1/1/1950
 Action Type: Other
 ACTION: Leak Discovery
 Date: 1/1/1950
 Action Type: Other
 ACTION: Leak Stopped
 Date: 7/27/1984
 Action Type: ENFORCEMENT
 ACTION: Referral to USEPA
 Date: 7/27/1984
 ACTION: Open - Case Begin Date
 Date: 10/13/1993
 Action Type: ENFORCEMENT
 ACTION: Notice to Comply
 Date: 11/8/1993
 Action Type: ENFORCEMENT
 ACTION: 13267 Requirement
 Date: 9/14/1995
 Action Type: RESPONSE
 ACTION: Preliminary Investigation Report Vol I
 Date: 6/11/1996
 Action Type: ENFORCEMENT
 ACTION: Cost Recovery Agreement
 Date: 8/12/1996
 Action Type: RESPONSE
 ACTION: Demolition and Excavation Report
 Date: 8/12/1996
 Action Type: RESPONSE
 ACTION: Demolition and Excavation Report (Part 2 of 2)
 Date: 8/12/1996
 Action Type: RESPONSE
 ACTION: Demolition and Excavation Report (Part 1 of 2)
 Date: 8/12/1996
 Action Type: RESPONSE
 ACTION: Demolition and Excavation Report
 Date: 8/12/1996
 Action Type: RESPONSE
 ACTION: Demolition and Excavation Report

Date: 9/30/1996
 Action Type: RESPONSE
 ACTION: Draft Human Health Risk Assessment
 Date: 11/20/1996
 Action Type: RESPONSE
 ACTION: Work Plan for Additional Off-Site Groundwater Investigation
 Date: 12/16/1996
 Action Type: ENFORCEMENT
 ACTION: 13267 Requirement
 Date: 11/10/1997
 Action Type: RESPONSE
 ACTION: Additional Off-Site Groundwater Investigation
 Date: 1/9/1998
 Action Type: ENFORCEMENT
 ACTION: 13267 Requirement
 Date: 3/27/1998
 Action Type: ENFORCEMENT
 ACTION: Technical Correspondence / Assistance / Other
 Date: 5/18/1998
 Action Type: RESPONSE
 ACTION: Groundwater Sampling Results for January 1998
 Date: 7/2/1998
 Action Type: RESPONSE
 ACTION: Risk Management Plan
 Date: 9/16/1998
 Action Type: ENFORCEMENT
 ACTION: Clean-up and Abatement Order
 Date: 9/23/1998
 Action Type: RESPONSE
 ACTION: Addendum for Risk Management Plan
 Date: 10/1/1998
 Action Type: ENFORCEMENT
 ACTION: Technical Correspondence / Assistance / Other
 Date: 1/20/1999
 Action Type: ENFORCEMENT
 ACTION: Notice of Violation
 Date: 1/22/1999
 Action Type: ENFORCEMENT
 ACTION: Deed Restriction / Land Use Restriction / Covenant
 Date: 9/13/1999
 Action Type: ENFORCEMENT
 ACTION: Technical Correspondence / Assistance / Other
 Date: 5/17/2002
 Action Type: ENFORCEMENT
 ACTION: Technical Correspondence / Assistance / Other
 Date: 7/1/2002
 ACTION: Open - Remediation
 Date: 7/25/2002
 Action Type: ENFORCEMENT
 ACTION: Notice of Violation
 Date: 9/11/2002
 Action Type: RESPONSE
 ACTION: "Work Plan for Hydrocarbon Recovery & Initiation of Self-Monitoring, and Amendment to Risk Management Plan"
 Date: 9/20/2002
 Action Type: ENFORCEMENT

ACTION: Technical Correspondence / Assistance / Other
 Date: 9/25/2002
 Action Type: RESPONSE
 ACTION: Request for Extention - Hydrocarbon Recovery Plan Implementation
 Date: 10/10/2002
 Action Type: ENFORCEMENT
 ACTION: Technical Correspondence / Assistance / Other
 Date: 11/1/2002
 ACTION: Open - Remediation
 Date: 4/22/2009
 ACTION: Open - Remediation
 Date: 6/4/2009
 Action Type: ENFORCEMENT
 ACTION: Technical Correspondence / Assistance / Other
 Date: 9/3/2009
 Action Type: ENFORCEMENT
 ACTION: Technical Correspondence / Assistance / Other
 Date: 12/23/2009
 Action Type: ENFORCEMENT
 ACTION: Meeting
 Date: 2/2/2010
 Action Type: ENFORCEMENT
 ACTION: Technical Correspondence / Assistance / Other

DATABASE	STATUS	DISTANCE	ELEVATION	MAP ID
Hist-US	No Longer Listed	0.19 miles NE	32 ft (19 ft higher than site)	22
SITE NAME				AGENCY ID#
CHEVRON USA INC OAKLAND ASPHALT PLT				BE9C5365- CAT000614883
ADDRESS			CITY	ZIP
4525 SAN LEANDRO ST			OAKLAND	94601
DETAILS				
Previous List: RCRA Archived: 3/2/2011 Subject to corrective action: NO Generator type: Small Quantity Generator				

DATABASE	STATUS	DISTANCE	ELEVATION	MAP ID
SLIC-Closed-CA	Completed - Case Closed	0.19 miles NE	32 ft (19 ft higher than site)	22
SITE NAME				AGENCY ID#
Chevron Asphalt Plant (Former)				SL18379799
ADDRESS			CITY	ZIP
4525 San Leandro Street			Oakland	94601
DETAILS				
<p>URL: http://geotracker.waterboards.ca.gov/profile_report.asp?global_id=SL18379799 CASE_TYPE: Cleanup Program Site Status Date: 1999-09-22 00:00:00 LEAD_AGENCY: SAN FRANCISCO BAY RWQCB (REGION 2) CASEWORKER: CFC RB_CASE_NUMBER: SL18379799 FILE_LOCATION: Regional Board Date: 1950-01-01 00:00:00 Action Type: Other ACTION: Leak Reported</p> <p>Date: 1998-07-01 00:00:00 ACTION: Open - Case Begin Date</p> <p>Date: 1999-09-22 00:00:00 Action Type: ENFORCEMENT ACTION: Closure/No Further Action Letter</p> <p>Date: 1999-09-22 00:00:00 ACTION: Completed - Case Closed</p> <p>Date: 2000-12-29 00:00:00 Action Type: ENFORCEMENT ACTION: Deed Restriction / Land Use Restriction / Covenant</p>				

DATABASE	STATUS	DISTANCE	ELEVATION	MAP ID
Hist-CA	Listed	0.19 miles NE	32 ft (19 ft higher than site)	22
SITE NAME				AGENCY ID#
Standard Iron & Metals				603DB3B1-RC10992
ADDRESS			CITY	ZIP
4525 San Leandro St			Oakland	94601

DETAILS

Previous List: SWRCY-CA
 Facility Phone: (510) 535-1697
 Effective Date: 2/4/2002
 Grandfather: N
 Rural: N
 ALUMINIUM: Y
 GLASS: Y
 PLASTIC: Y
 AGENCY: N/A
 PARTY_NUMBER: 24332
 County: Alameda
 ORG OR AGENCY REG ID: 19403
 ORGANIZATION OR AGENCY NAME: Standard Iron and Metals Company
 Mailing Address: 4525 San Leandro St
 Mailing City: Oakland
 Mailing State: CA
 Mailing Zip Code: 94601
 Monday Hours Of Operation: 8:00 am - 4:00 pm; Closed 12:00 pm - 12:30 pm
 Tuesday Hours Of Operation: 8:00 am - 4:00 pm; Closed 12:00 pm - 12:30 pm
 Wednesday Hours Of Operation: 8:00 am - 4:00 pm; Closed 12:00 pm - 12:30 pm
 Thursday Hours Of Operation: 8:00 am - 4:00 pm; Closed 12:00 pm - 12:30 pm
 Friday Hours Of Operation: 8:00 am - 4:00 pm; Closed 12:00 pm - 12:30 pm
 Saturday Hours Of Operation: CLOSED
 Sunday Hours Of Operation: CLOSED

DATABASE	STATUS	DISTANCE	ELEVATION	MAP ID
Hist-CA	No Longer Listed	0.19 miles NE	32 ft (19 ft higher than site)	22
SITE NAME				AGENCY ID#
Chevron Asphalt Plant (Former)				299CF295- SL18379799
ADDRESS			CITY	ZIP
4525 San Leandro Street			Oakland	94601

DETAILS

Previous List: SLIC-Closed
 Archived: 9/29/2010
 CASE_TYPE: Cleanup Program Site
 Status Date: 9/22/1999
 LEAD_AGENCY: SAN FRANCISCO BAY RWQCB (REGION 2)
 CASEWORKER: CFC
 RB_CASE_NUMBER: SL18379799
 FILE_LOCATION: Regional Board
 Date: 1/1/1950
 Action Type: Other
 ACTION: Leak Reported
 Date: 7/1/1998
 ACTION: Open - Case Begin Date
 Date: 9/22/1999
 Action Type: ENFORCEMENT
 ACTION: Closure/No Further Action Letter
 Date: 9/22/1999
 ACTION: Completed - Case Closed
 Date: 12/29/2000
 Action Type: ENFORCEMENT
 ACTION: Deed Restriction / Land Use Restriction / Covenant

DATABASE	STATUS	DISTANCE	ELEVATION	MAP ID
LUST-Closed-CA	Completed - Case Closed	0.2 miles S	6 ft (7 ft lower than site)	23
SITE NAME				AGENCY ID#
CLARKLIFT OAKLAND INC				T0600100446
ADDRESS			CITY	ZIP
4701 OAKPORT			Oakland	94601

DETAILS

URL: http://geotracker.waterboards.ca.gov/profile_report.asp?global_id=T0600100446
 CASE_TYPE: LUST Cleanup Site
 Status Date: 1997-02-25 00:00:00
 LEAD_AGENCY: ALAMEDA COUNTY LOP
 CASEWORKER: BC
 LOCAL_AGENCY: ALAMEDA COUNTY LOP
 RB_CASE_NUMBER: 01-0490
 LOC_CASE_NUMBER: RO0000605
 FILE_LOCATION: Stored electronically as an E-file
 POTENTIAL_CONTAMINANTS_OF_CONCERN: Gasoline
 POTENTIAL_MEDIA_AFFECTED: Other Groundwater (uses other than drinking water)
 Date: 1950-01-01 00:00:00
 Action Type: Other
 ACTION: Leak Reported

 Date: 1950-01-01 00:00:00
 Action Type: REMEDIATION
 ACTION: Excavation

 Date: 1989-04-26 00:00:00
 ACTION: Open - Case Begin Date

 Date: 1997-02-25 00:00:00
 ACTION: Completed - Case Closed

DATABASE	STATUS	DISTANCE	ELEVATION	MAP ID
Hist-US	No Longer Listed	0.2 miles S	6 ft (7 ft lower than site)	23
SITE NAME				AGENCY ID#
EAST BAY CLARKLIFT				BE9C5365- CAD983589268
ADDRESS			CITY	ZIP
4701 OAKPORT ST			OAKLAND	94601
DETAILS				
Previous List: RCRA Archived: 3/2/2011 Subject to corrective action: NO Generator type: Small Quantity Generator				

DATABASE	STATUS	DISTANCE	ELEVATION	MAP ID
LUST-Closed-CA	Completed - Case Closed	0.2 miles W	3 ft (10 ft lower than site)	24
SITE NAME				AGENCY ID#
COBBLEDICK-KIBBE				T0600100395
ADDRESS			CITY	ZIP
500 HIGH			Oakland	94601
DETAILS				
<p>URL: http://geotracker.waterboards.ca.gov/profile_report.asp?global_id=T0600100395 CASE_TYPE: LUST Cleanup Site Status Date: 1998-02-03 00:00:00 LEAD_AGENCY: ALAMEDA COUNTY LOP CASEWORKER: BC LOCAL_AGENCY: ALAMEDA COUNTY LOP RB_CASE_NUMBER: 01-0435 LOC_CASE_NUMBER: RO0000635 FILE_LOCATION: Stored electronically as an E-file POTENTIAL_CONTAMINANTS_OF_CONCERN: Diesel POTENTIAL_MEDIA_AFFECTED: Other Groundwater (uses other than drinking water) Date: 1950-01-01 00:00:00 Action Type: REMEDIATION ACTION: Excavation</p> <p>Date: 1950-01-01 00:00:00 Action Type: Other ACTION: Leak Reported</p> <p>Date: 1990-04-10 00:00:00 ACTION: Open - Case Begin Date</p> <p>Date: 1998-02-03 00:00:00 ACTION: Completed - Case Closed</p>				

DATABASE	STATUS	DISTANCE	ELEVATION	MAP ID
Hist-CA	No Longer Listed	0.2 miles W	3 ft (10 ft lower than site)	24
SITE NAME				AGENCY ID#
COBBLEDICK-KIBBE				41E60500- T0600100395
ADDRESS			CITY	ZIP
500 HIGH			Oakland	94601

DETAILS

Previous List: LUST-Closed
 Archived: 1/18/2011
 CASE_TYPE: LUST Cleanup Site
 Status Date: 2/3/1998
 CASEWORKER: ALAMEDA COUNTY LOP
 LOCAL_AGENCY: BC
 RB_CASE_NUMBER: ALAMEDA COUNTY LOP
 LOC_CASE_NUMBER: 01-0435
 FILE_LOCATION: RO0000635
 POTENTIAL_CONTAMINANTS_OF_CONCERN: Stored electronically as an E-file
 POTENTIAL_MEDIA_AFFECTED: Diesel
 SITE_HISTORY: Other Groundwater (uses other than drinking water)
 Date: 1/1/1950
 Action Type: REMEDIATION
 ACTION: Excavate and Dispose
 Date: 1/1/1950
 Action Type: Other
 ACTION: Leak Reported
 Date: 4/10/1990
 ACTION: Open - Case Begin Date
 Date: 2/3/1998
 ACTION: Completed - Case Closed

DATABASE	STATUS	DISTANCE	ELEVATION	MAP ID
Hist-US	No Longer Listed	0.2 miles NE	26 ft (13 ft higher than site)	25
SITE NAME				AGENCY ID#
MOHAMED MOSLEH				BE9C5365- CAR000152868
ADDRESS			CITY	ZIP
4399 SAN LEANDRO ST			OAKLAND	94601

DETAILS

Previous List: RCRA
 Archived: 3/2/2011
 Subject to corrective action: NO
 Generator type: Small Quantity Generator
 This site is involved with universal waste.

DATABASE	STATUS	DISTANCE	ELEVATION	MAP ID
SLIC-Open-CA	Open - Site Assessment	0.21 miles W	13 ft (0 ft higher than site)	26
SITE NAME				AGENCY ID#
Howard Street Lot				T1000004663
ADDRESS			CITY	ZIP
569 High Street			Oakland	94601
DETAILS				
<p>URL: http://geotracker.waterboards.ca.gov/profile_report.asp?global_id=T1000004663 CASE_TYPE: Cleanup Program Site Status Date: 2013-03-26 00:00:00 LEAD_AGENCY: ALAMEDA COUNTY LOP CASEWORKER: JTW LOCAL_AGENCY: ALAMEDA COUNTY LOP LOC_CASE_NUMBER: RO0003110 FILE_LOCATION: Stored electronically as an E-file POTENTIAL_CONTAMINANTS_OF_CONCERN: Diesel SITE_HISTORY: A report entitled, "Soil and Ground-water Contamination, 569 High Street, Oakland, California," and dated July 24, 1987, describes the results from three soil borings advanced in the western portion of the parcel at 569 High Street. Harding Lawson Associates prepared the July 24, 1987 Report for the City of Oakland Real Estate Division. The July 24, 1987 Report indicates that the area of investigation included three oil-stained areas, which appeared to be the result of surface spills. A total of four soil samples that were collected from the three soil borings did not contain total petroleum hydrocarbons as diesel (TPHd) at concentrations above the reporting limit of 20 milligrams per kilogram. However, TPHd was detected in groundwater samples collected from each of the three soil borings at concentrations up to 600,000 micrograms per liter (µg/L). Benzene was detected in groundwater samples collected from two of the three soil borings at concentrations up to 8,700 µg/L. Xylenes were detected in groundwater samples collected from each of the three soil borings at concentrations up to 420,000 µg/L. The concentrations of TPHd, benzene, and xylenes in the groundwater samples significantly exceed Environmental Screening Levels (San Francisco Bay Regional Water Quality Control Board updated February 2013). Environmental Screening Levels provide a tiered approach to evaluating risk for a site. The presence of petroleum hydrocarbon constituents at concentrations that exceed Environmental Screening Levels does not necessarily indicate that adverse impacts to human health or the environment are occurring. However, further investigation is needed to assess the extent of contamination and whether contamination at 569 High Street could pose a risk to current or future users of the site. Date: 1950-01-01 00:00:00 Action Type: Other ACTION: Leak Reported Date: 1950-01-01 00:00:00 Action Type: Other ACTION: Leak Discovery Date: 1987-06-30 00:00:00 ACTION: Open - Case Begin Date Date: 1987-07-24 00:00:00 Action Type: RESPONSE ACTION: Soil and Water Investigation Report Date: 2013-03-26 00:00:00 ACTION: Open - Site Assessment</p>				

DATABASE	STATUS	DISTANCE	ELEVATION	MAP ID
LUST-Open-CA	Open - Assessment & Interim Remedial Action	0.21 miles NE	22 ft (9 ft higher than site)	27
SITE NAME				AGENCY ID#
EAGLE GAS				T0600143649
ADDRESS			CITY	ZIP
4301 SAN LEANDRO			OAKLAND	94601

DETAILS

URL: http://geotracker.waterboards.ca.gov/profile_report.asp?global_id=T0600143649

CASE_TYPE: LUST Cleanup Site

Status Date: 2013-03-12 00:00:00

LEAD_AGENCY: SAN FRANCISCO BAY RWQCB (REGION 2)

CASEWORKER: MYM

RB_CASE_NUMBER: 01-3610

LOC_CASE_NUMBER: RO0000096

FILE_LOCATION: Stored electronically as an E-file

POTENTIAL_CONTAMINANTS_OF_CONCERN: Gasoline

POTENTIAL_MEDIA_AFFECTED: Other Groundwater (uses other than drinking water)

SITE_HISTORY: A fuel release was discovered during the removal of five USTs in April 1999. Site investigation activities have defined the extent of contamination. Interim remediation activities occurred at the site in 2008 and 2009. Additional remediation is proposed. Not all historic documents for the fuel leak case are available on GeoTracker. A more complete historic case file for this site is located on the Alameda County Environmental Health website at: <http://ehgis.acgov.org/dehpublic/dehpublic.jsp>.

Date: 1950-01-01 00:00:00

Action Type: Other

ACTION: Leak Reported

Date: 1950-01-01 00:00:00

Action Type: Other

ACTION: Leak Discovery

Date: 1950-01-01 00:00:00

Action Type: Other

ACTION: Leak Stopped

Date: 1950-01-01 00:00:00

Action Type: REMEDIATION

ACTION: In Situ Physical/Chemical Treatment (other than SVE)

Date: 1999-04-21 00:00:00

ACTION: Open - Site Assessment

Date: 1999-04-21 00:00:00

ACTION: Open - Case Begin Date

Date: 1999-05-04 00:00:00

ACTION: Open - Site Assessment

Date: 1999-05-04 00:00:00

Action Type: RESPONSE

ACTION: Correspondence

Date: 1999-05-06 00:00:00

ACTION: Open - Site Assessment

Date: 1999-05-24 00:00:00

Action Type: RESPONSE

ACTION: Tank Removal Report / UST Sampling Report

Date: 1999-08-25 00:00:00

Action Type: RESPONSE

ACTION: Tank Removal Report / UST Sampling Report

Date: 2006-06-01 00:00:00
Action Type: RESPONSE
ACTION: Soil and Water Investigation Report

Date: 2006-08-11 00:00:00
Action Type: ENFORCEMENT
ACTION: Staff Letter - #20060811

Date: 2008-01-10 00:00:00
Action Type: ENFORCEMENT
ACTION: Staff Letter - #20080110

Date: 2008-06-27 00:00:00
Action Type: RESPONSE
ACTION: Soil and Water Investigation Workplan

Date: 2008-09-04 00:00:00
Action Type: ENFORCEMENT
ACTION: Staff Letter - #20080904

Date: 2009-04-24 00:00:00
Action Type: ENFORCEMENT
ACTION: Staff Letter - #20090424

Date: 2009-07-09 00:00:00
Action Type: ENFORCEMENT
ACTION: Staff Letter - #20090709

Date: 2009-07-24 00:00:00
Action Type: ENFORCEMENT
ACTION: Staff Letter - #20090724

Date: 2009-09-04 00:00:00
Action Type: RESPONSE
ACTION: Pilot Study / Treatability Workplan

Date: 2009-10-02 00:00:00
Action Type: ENFORCEMENT
ACTION: Staff Letter - #20091002

Date: 2010-02-17 00:00:00
Action Type: RESPONSE
ACTION: Interim Remedial Action Report

Date: 2010-03-29 00:00:00
Action Type: ENFORCEMENT
ACTION: Staff Letter - #20100329

Date: 2011-04-25 00:00:00
Action Type: ENFORCEMENT
ACTION: Notice to Comply - #20110425

Date: 2011-07-06 00:00:00
Action Type: RESPONSE
ACTION: Interim Remedial Action Report

Date: 2011-07-06 00:00:00
Action Type: RESPONSE
ACTION: CAP/RAP - Feasibility Study Report

Date: 2011-08-03 00:00:00
Action Type: ENFORCEMENT
ACTION: Staff Letter - #20110803

Date: 2011-08-24 00:00:00
Action Type: RESPONSE
ACTION: Other Report / Document

Date: 2011-11-10 00:00:00
Action Type: ENFORCEMENT
ACTION: Staff Letter - #20111110

Date: 2011-11-11 00:00:00
Action Type: ENFORCEMENT
ACTION: Notification - Public Notice of ROD/RAP/CAP - #20111111

Date: 2011-11-22 00:00:00
Action Type: RESPONSE
ACTION: Correspondence

Date: 2012-05-30 00:00:00
Action Type: ENFORCEMENT
ACTION: Referral to Regional Board - #20120530

Date: 2013-03-12 00:00:00
ACTION: Open - Assessment & Interim Remedial Action

Date: 2013-03-25 00:00:00
Action Type: ENFORCEMENT
ACTION: 13267 Requirement

Date: 2013-05-02 00:00:00
Action Type: ENFORCEMENT
ACTION: File Review - Closure

Date: 2013-06-30 00:00:00
Action Type: RESPONSE
ACTION: Remedial Progress Report

DATABASE	STATUS	DISTANCE	ELEVATION	MAP ID
SLIC-Open-CA	Open - Verification Monitoring	0.21 miles NW	29 ft (16 ft higher than site)	28
SITE NAME				AGENCY ID#
Clorox Company, The				SL20224842
ADDRESS			CITY	ZIP
850 42nd Avenue			Oakland	94601

DETAILS

URL: http://geotracker.waterboards.ca.gov/profile_report.asp?global_id=SL20224842
 CASE_TYPE: Cleanup Program Site
 Status Date: 1997-12-01 00:00:00
 LEAD_AGENCY: SAN FRANCISCO BAY RWQCB (REGION 2)
 CASEWORKER: CFC
 RB_CASE_NUMBER: 01S0003
 FILE_LOCATION: Regional Board
 POTENTIAL_MEDIA_AFFECTED: Contaminated Surface / Structure, Other Groundwater (uses other than drinking water), Soil, Surface water
 Date: 1950-01-01 00:00:00
 Action Type: Other
 ACTION: Leak Reported

 Date: 1950-01-01 00:00:00
 Action Type: REMEDIATION
 ACTION: Excavation

 Date: 1950-01-01 00:00:00
 Action Type: Other
 ACTION: Leak Discovery

 Date: 1950-01-01 00:00:00
 Action Type: REMEDIATION
 ACTION: Pump & Treat (P&T) Groundwater

 Date: 1981-01-01 00:00:00
 ACTION: Open - Case Begin Date

 Date: 1981-11-03 00:00:00
 Action Type: RESPONSE
 ACTION: Preliminary Site Assessment Report

 Date: 1982-01-01 00:00:00
 ACTION: Open - Verification Monitoring

 Date: 1983-02-23 00:00:00
 Action Type: RESPONSE
 ACTION: Soil and Water Investigation Report

 Date: 1983-05-12 00:00:00
 Action Type: RESPONSE
 ACTION: Soil and Water Investigation Report

 Date: 1985-06-01 00:00:00
 Action Type: RESPONSE
 ACTION: CAP/RAP - Feasibility Study Report

 Date: 1986-03-07 00:00:00
 Action Type: RESPONSE
 ACTION: CAP/RAP - Other Report

 Date: 1986-10-16 00:00:00
 Action Type: ENFORCEMENT
 ACTION: Clean-up and Abatement Order

Date: 1987-01-01 00:00:00
ACTION: Open - Remediation

Date: 1987-01-13 00:00:00
Action Type: ENFORCEMENT
ACTION: Deed Restriction / Land Use Restriction / Covenant

Date: 1995-10-19 00:00:00
Action Type: RESPONSE
ACTION: CAP/RAP - Feasibility Study Report

Date: 1995-12-13 00:00:00
Action Type: ENFORCEMENT
ACTION: Clean-up and Abatement Order

Date: 1997-12-01 00:00:00
ACTION: Open - Verification Monitoring

Date: 1998-05-12 00:00:00
Action Type: RESPONSE
ACTION: Other Report / Document

Date: 1999-07-23 00:00:00
Action Type: RESPONSE
ACTION: Monitoring Report - Other

Date: 1999-08-13 00:00:00
Action Type: ENFORCEMENT
ACTION: Technical Correspondence / Assistance / Other

Date: 2006-09-01 00:00:00
Action Type: ENFORCEMENT
ACTION: Notification - Public Participation Document

Date: 2009-04-15 00:00:00
Action Type: ENFORCEMENT
ACTION: Meeting

Date: 2010-01-11 00:00:00
Action Type: ENFORCEMENT
ACTION: Technical Correspondence / Assistance / Other

Date: 2010-09-08 00:00:00
Action Type: ENFORCEMENT
ACTION: Meeting

Date: 2010-12-09 00:00:00
Action Type: ENFORCEMENT
ACTION: Notice of Violation

Date: 2011-01-26 00:00:00
Action Type: ENFORCEMENT
ACTION: Meeting

Date: 2011-03-08 00:00:00

Action Type: RESPONSE
 ACTION: CAP/RAP - Other Report

Date: 2011-03-29 00:00:00
 Action Type: ENFORCEMENT
 ACTION: Meeting

Date: 2011-05-04 00:00:00
 Action Type: ENFORCEMENT
 ACTION: Site Visit / Inspection / Sampling

Date: 2011-10-04 00:00:00
 Action Type: ENFORCEMENT
 ACTION: Meeting

Date: 2011-12-09 00:00:00
 Action Type: ENFORCEMENT
 ACTION: Technical Correspondence / Assistance / Other

Date: 2012-02-14 00:00:00
 Action Type: ENFORCEMENT
 ACTION: Meeting

Date: 2012-05-08 00:00:00
 Action Type: ENFORCEMENT
 ACTION: Site Visit / Inspection / Sampling

Date: 2012-08-01 00:00:00
 Action Type: ENFORCEMENT
 ACTION: Technical Correspondence / Assistance / Other

Date: 2013-05-01 00:00:00
 Action Type: ENFORCEMENT
 ACTION: Meeting

Date: 2013-06-07 00:00:00
 Action Type: ENFORCEMENT
 ACTION: Technical Correspondence / Assistance / Other

DATABASE	STATUS	DISTANCE	ELEVATION	MAP ID
Cal State Response Other	Listed	0.21 miles NW	29 ft (16 ft higher than site)	28
SITE NAME				AGENCY ID#
CLOROX COMPANY				01280083
ADDRESS			CITY	ZIP
850 42ND AVENUE			OAKLAND	94601

DETAILS

URL: http://www.envirostor.dtsc.ca.gov/public/profile_report.asp?global_id=01280083
 COUNTY: ALAMEDA
 SITE_TYPE: State Response
 SITE_TYPE_DETAILED: State Response or NPL
 ACRES: 2
 APN: 033-2171-001-01
 NATIONAL_PRIORITIES_LIST: NO
 LEAD_AGENCY: RWQCB 2 - San Francisco Bay
 PROJECT_MANAGER: Alex Lee
 SUPERVISOR: Mark Piros
 DIVISION_BRANCH: Cleanup Berkeley
 SITE_CODE: 200020
 ASSEMBLY: 18
 SENATE: 09
 STATUS: Certified O&M - Land Use Restrictions Only
 STATUS_DATE: 1995-12-13 00:00:00
 PAST_USES: MANUFACTURING - CHEMICALS
 RESTRICTED_USE: YES
 FUNDING: Responsible Party
 REGULATORY_AGENCIES_INVOLVED: SMBRP, RWQCB 2 - San Francisco Bay
 POTENTIAL_COC: 30357
 CONFIRMED_COC: 30357
 POTENTIAL_MEDIA_AFFECTED: OTH, SOIL
 SITE_MGMT_REQ: DAY, HOS, SCH, RES
 Description: The details below (if any) are all either Future, Scheduled, and/or Completed Activities on the site

DATABASE	STATUS	DISTANCE	ELEVATION	MAP ID
Hist-Controls-CA	Certified / Operation & Maintenance	0.21 miles NW	29 ft (16 ft higher than site)	28
SITE NAME				AGENCY ID#
CLOROX COMPANY				1280083
ADDRESS			CITY	ZIP
850 42ND AVENUE			OAKLAND	94601

DETAILS
<p>COUNTY: ALAMEDA SITE_TYPE: State Response SITE_TYPE_DETAILED: State Response or NPL ACRES: 2 APN: 033-2171-001-01 NATIONAL_PRIORITIES_LIST: NO REGULATORY_AGENCIES_INVOLVED: SMBRP, RWQCB 2 - San Francisco Bay LEAD_AGENCY: RWQCB 2 - San Francisco Bay PROJECT_MANAGER: HOMAYUNE ATIQEE SUPERVISOR: Mark Piros DIVISION_BRANCH: North Coast SITE_CODE: 200020 ASSEMBLY: 16 SENATE: 9 STATUS: Certified / Operation & Maintenance PAST_USES: MANUFACTURING - CHEMICALS POTENTIAL_MEDIA_AFFECTED: OTH, SOIL SITE_MGMT_REQ: DAY, HOS, SCH, RES FUNDING: Responsible Party</p>

DATABASE	STATUS	DISTANCE	ELEVATION	MAP ID
Controls-CA	CERTIFIED O&M - LAND USE RESTRICTIONS ONLY	0.21 miles NW	29 ft (16 ft higher than site)	28
SITE NAME				AGENCY ID#
CLOROX COMPANY				01280083
ADDRESS			CITY	ZIP
850 42ND AVENUE			OAKLAND	94601
DETAILS				
<p>URL: http://www.envirostor.dtsc.ca.gov/public/profile_report.asp?global_id=01280083&starttab=landuserestrictions AREA: PROJECT WIDE SITE TYPE: STATE RESPONSE COUNTY: ALAMEDA DATE COMPLETED: 1/13/1987</p>				

DATABASE	STATUS	DISTANCE	ELEVATION	MAP ID
CERCLIS-Archived-US	NFR	0.21 miles NW	29 ft (16 ft higher than site)	28
SITE NAME				AGENCY ID#
CLOROX CO OAKLAND PLT				CAD000629485
ADDRESS			CITY	ZIP
850 42ND AVE			OAKLAND	94601

DETAILS

URL: <http://cfpub.epa.gov/supercpad/cursites/csitinfo.cfm?id=0900939>
 FIPS Code: 06001
 Region Code: 09
 Congressional District: 08
 rat_code: DS
 Action Code ID: 001
 Action Short Name: DISCVRY
 Completion Date: 8/1/1980 00:00:00
 Lead Type: EPA Fund
 NPL Status Code: N
 NON NPL Status Code: NFRAP-Site does not qualify for the NPL based on existing information
 rat_code: PA
 Action Code ID: 001
 Action Short Name: PA
 Completion Date: 6/1/1982 00:00:00
 Lead Type: EPA Fund
 Action Qualifier: Low priority
 NPL Status Code: N
 NON NPL Status Code: NFRAP-Site does not qualify for the NPL based on existing information
 rat_code: SI
 Action Code ID: 001
 Action Short Name: SI
 Completion Date: 9/1/1984 00:00:00
 Lead Type: EPA Fund
 Action Qualifier: Higher priority
 NPL Status Code: N
 NON NPL Status Code: NFRAP-Site does not qualify for the NPL based on existing information
 rat_code: SI
 Action Code ID: 002
 Action Short Name: SI
 Completion Date: 3/27/1990 00:00:00
 Lead Type: EPA Fund
 Action Qualifier: NFRAP
 NPL Status Code: N
 NON NPL Status Code: NFRAP-Site does not qualify for the NPL based on existing information
 rat_code: VS
 Action Code ID: 001
 Action Short Name: ARCH SITE
 Completion Date: 3/27/1990 00:00:00
 Lead Type: EPA In-House
 NPL Status Code: N
 NON NPL Status Code: NFRAP-Site does not qualify for the NPL based on existing information

DATABASE	STATUS	DISTANCE	ELEVATION	MAP ID
Hist-US	No Longer Listed	0.21 miles NW	29 ft (16 ft higher than site)	28
SITE NAME				AGENCY ID#
850 FORTY SECOND ST L L C				BE9C5365- CAD000629485
ADDRESS			CITY	ZIP
850 42ND AVE			OAKLAND	94601
DETAILS				
Previous List: RCRA Archived: 3/2/2011 Subject to corrective action: NO Generator type: Small Quantity Generator				

DATABASE	STATUS	DISTANCE	ELEVATION	MAP ID
Hist-CA	No Longer Listed	0.21 miles NW	29 ft (16 ft higher than site)	28
SITE NAME				AGENCY ID#
CLOROX COMPANY				7D3F432C-1280083
ADDRESS			CITY	ZIP
850 42ND AVENUE			OAKLAND	94601
DETAILS				
Previous List: CDL-CA Archived: 9/29/2010 Area: PROJECT WIDE Sub-Area: County: ALAMEDA Status: CERTIFIED / OPERATION & MAINTENANCE Date Completed: 01/13/1987				

DATABASE	STATUS	DISTANCE	ELEVATION	MAP ID
Hist-CA	No Longer Listed	0.21 miles NW	29 ft (16 ft higher than site)	28
SITE NAME				AGENCY ID#
Clorox Company, The				B15F2599- SL20224842
ADDRESS			CITY	ZIP
850 42nd Avenue			Oakland	94601

DETAILS

Previous List: SLIC-Open
 Archived: 9/29/2010
 CASE_TYPE: Cleanup Program Site
 Status Date: 1/1/1987
 LEAD_AGENCY: SAN FRANCISCO BAY RWQCB (REGION 2)
 CASEWORKER: CFC
 RB_CASE_NUMBER: 01S0003
 FILE_LOCATION: Regional Board
 POTENTIAL_MEDIA_AFFECTED: "Contaminated Surface / Structure, Other Groundwater (uses other than drinking water), Soil, Surface water"
 Date: 1/1/1950
 Action Type: REMEDIATION
 ACTION: Excavate and Treat
 Date: 1/1/1950
 Action Type: REMEDIATION
 Date: 1/1/1950
 Action Type: REMEDIATION
 ACTION: Pump and Treat Groundwater
 Date: 1/1/1950
 Action Type: Other
 ACTION: Leak Discovery
 Date: 1/1/1950
 Action Type: Other
 ACTION: Leak Reported
 Date: 1/1/1981
 ACTION: Open - Case Begin Date
 Date: 11/3/1981
 Action Type: RESPONSE
 ACTION: Clorox Oakland Plant Assessment
 Date: 1/1/1982
 ACTION: Open - Verification Monitoring
 Date: 2/23/1983
 Action Type: RESPONSE
 ACTION: Phase II Assessment Data
 Date: 5/12/1983
 Action Type: RESPONSE
 ACTION: "Assessment of Mercury in Shallow Ground Water, Clorox Oakalnd Plant"
 Date: 6/1/1985
 Action Type: RESPONSE
 ACTION: Remedial Action Assessment
 Date: 3/7/1986
 Action Type: RESPONSE
 ACTION: Remedial Action Plan at the Clorox Company's Oakland Plant
 Date: 10/16/1986
 Action Type: ENFORCEMENT
 ACTION: Clean-up and Abatement Order
 Date: 1/1/1987
 ACTION: Open - Remediation
 Date: 1/13/1987
 Action Type: ENFORCEMENT
 ACTION: Deed Restriction / Land Use Restriction / Covenant
 Date: 10/19/1995
 Action Type: RESPONSE
 ACTION: Draft Alternative Remedial Action Plan for the Clorox Plant
 Date: 12/13/1995

Action Type: ENFORCEMENT
 ACTION: Clean-up and Abatement Order
 Date: 5/12/1998
 Action Type: RESPONSE
 ACTION: Implementation of Institutional Restraints and Deed Restrictions
 Date: 7/23/1999
 Action Type: RESPONSE
 ACTION: Revised Groundwater Monitoring Program and Contingency Plan
 Date: 8/13/1999
 Action Type: ENFORCEMENT
 ACTION: Technical Correspondence / Assistance / Other
 Date: 9/1/2006
 Action Type: ENFORCEMENT
 ACTION: Notification - Public Participation Document
 Date: 4/15/2009
 Action Type: ENFORCEMENT
 ACTION: Meeting
 Date: 1/11/2010
 Action Type: ENFORCEMENT
 ACTION: Technical Correspondence / Assistance / Other

DATABASE	STATUS	DISTANCE	ELEVATION	MAP ID
Hist-Trucking	Listed	0.22 miles SW	13 ft (0 ft higher than site)	29
SITE NAME				AGENCY ID#
GOLDEN STATE OVERNIGHT				10606
ADDRESS			CITY	ZIP
4601 MALAT ST			Oakland	94601
DETAILS				
Sic Code: 4212 Desc: Trucking/Shipping/Delivery, Storage				

DATABASE	STATUS	DISTANCE	ELEVATION	MAP ID
Air-CA	Listed	0.23 miles SW	16 ft (3 ft higher than site)	30
SITE NAME				AGENCY ID#
WOOD TECH INC				BAY AQMD-ALA-10444
ADDRESS			CITY	ZIP
4611 MALAT STREET			OAKLAND	94601

DETAILS
Agency ID Desc: The first portion is the Air Quality District, the second portion is the County, the last is the Facility ID Facility ID: 10444 AIR BASIN: SF TOG: 18.599 ROG: 18.3739521 CO: 0 NOX: 0 SOX: 0 PM: 0 PM10: 0

DATABASE	STATUS	DISTANCE	ELEVATION	MAP ID
Hist-US	No Longer Listed	0.23 miles NE	32 ft (19 ft higher than site)	31
SITE NAME				AGENCY ID#
YYK ENTERPRISES, INC				BE9C5365- CAD981383409
ADDRESS			CITY	ZIP
1020 44TH AVE			OAKLAND	94601
DETAILS				
Previous List: RCRA Archived: 3/2/2011 Subject to corrective action: NO Generator type: Small Quantity Generator				

DATABASE	STATUS	DISTANCE	ELEVATION	MAP ID
Cal VCP Other	Listed	0.24 miles E	22 ft (9 ft higher than site)	32
SITE NAME				AGENCY ID#
DUTCH BOY PAINT				01390003
ADDRESS			CITY	ZIP
4701 SAN LEANDRO STREET			OAKLAND	94601

DETAILS

URL: http://www.envirostor.dtsc.ca.gov/public/profile_report.asp?global_id=01390003
 COUNTY: ALAMEDA
 SITE_TYPE: Voluntary Cleanup
 SITE_TYPE_DETAILED: Voluntary Cleanup
 ACRES: 3.4
 APN: 34-2269-2
 NATIONAL_PRIORITIES_LIST: NO
 LEAD_AGENCY: SMBRP
 PROJECT_MANAGER: Claude Jemison
 SUPERVISOR: Mark Piros
 DIVISION_BRANCH: Cleanup Berkeley
 SITE_CODE: 201272
 ASSEMBLY: 18
 SENATE: 09
 SPECIAL_PROGRAM: Voluntary Cleanup Program
 STATUS: Certified / Operation & Maintenance
 STATUS_DATE: 2007-10-24 00:00:00
 PAST_USES: PAINT MANUFACTURING
 RESTRICTED_USE: YES
 FUNDING: Responsible Party
 REGULATORY_AGENCIES_INVOLVED: SMBRP
 POTENTIAL_COC: 30001, 30013
 CONFIRMED_COC: NONE SPECIFIED
 POTENTIAL_MEDIA_AFFECTED: SOIL
 SITE_MGMT_REQ: NONE SPECIFIED
 Description: The details below (if any) are all either Future, Scheduled, and/or Completed Activities on the site

DATABASE	STATUS	DISTANCE	ELEVATION	MAP ID
Hist-Controls-CA	Active	0.24 miles E	22 ft (9 ft higher than site)	32
SITE NAME				AGENCY ID#
DUTCH BOY PAINT				1390003
ADDRESS			CITY	ZIP
4701 SAN LEANDRO STREET			OAKLAND	94601

DETAILS
COUNTY: ALAMEDA SITE_TYPE: Voluntary Cleanup SITE_TYPE_DETAILED: Voluntary Cleanup ACRES: 3.4 APN: 34-2269-2 NATIONAL_PRIORITIES_LIST: NO REGULATORY_AGENCIES_INVOLVED: SMBRP LEAD_AGENCY: SMBRP PROJECT_MANAGER: CLAUDE JEMISON SUPERVISOR: Karen Toth DIVISION_BRANCH: North Coast SITE_CODE: 201272 ASSEMBLY: 16 SENATE: 9 SPECIAL_PROGRAM: Voluntary Cleanup Program STATUS: Active PAST_USES: PAINT MANUFACTURING POTENTIAL_MEDIA_AFFECTED: SOIL SITE_MGMT_REQ: NONE SPECIFIED FUNDING: Responsible Party

DATABASE	STATUS	DISTANCE	ELEVATION	MAP ID
Controls-CA	CERTIFIED / OPERATION & MAINTENANCE	0.24 miles E	22 ft (9 ft higher than site)	32
SITE NAME				AGENCY ID#
DUTCH BOY PAINT				01390003
ADDRESS			CITY	ZIP
4701 SAN LEANDRO STREET			OAKLAND	94601
DETAILS				
URL: http://www.envirostor.dtsc.ca.gov/public/profile_report.asp?global_id=01390003&starttab=landuserrestrictions AREA: PROJECT WIDE SITE TYPE: VOLUNTARY CLEANUP COUNTY: ALAMEDA DATE COMPLETED: 9/7/2007				

DATABASE	STATUS	DISTANCE	ELEVATION	MAP ID
CERCLIS-Archived-US	NFR	0.24 miles E	22 ft (9 ft higher than site)	32
SITE NAME				AGENCY ID#
NL INDS INC PIGMENTS & CHEM DIV				CAD980637151
ADDRESS			CITY	ZIP
4701 SAN LEANDRO ST			OAKLAND	94601
DETAILS				
<p>URL: http://cfpub.epa.gov/supercpad/cursites/csitinfo.cfm?id=0901878 FIPS Code: 06001 Region Code: 09 Congressional District: 09 rat_code: PA Action Code ID: 001 Action Short Name: PA Completion Date: 1/1/1986 00:00:00 Lead Type: EPA Fund Action Qualifier: NFRAP NPL Status Code: N NON NPL Status Code: NFRAP-Site does not qualify for the NPL based on existing information rat_code: VS Action Code ID: 001 Action Short Name: ARCH SITE Completion Date: 1/1/1986 00:00:00 Lead Type: EPA In-House NPL Status Code: N NON NPL Status Code: NFRAP-Site does not qualify for the NPL based on existing information rat_code: DS Action Code ID: 001 Action Short Name: DISCVRY Completion Date: 6/1/1981 00:00:00 Lead Type: EPA Fund NPL Status Code: N NON NPL Status Code: NFRAP-Site does not qualify for the NPL based on existing information</p>				

DATABASE	STATUS	DISTANCE	ELEVATION	MAP ID
SLIC-Closed-CA	Completed - Case Closed	0.24 miles E	22 ft (9 ft higher than site)	32
SITE NAME				AGENCY ID#
FRANCIS COLLINS PROPERTY				T06019745567
ADDRESS			CITY	ZIP
4701 SAN LEANDRO ST			OAKLAND	94621

DETAILS

URL: http://geotracker.waterboards.ca.gov/profile_report.asp?global_id=T06019745567
CASE_TYPE: Cleanup Program Site
Status Date: 1999-06-23 00:00:00
LEAD_AGENCY: ALAMEDA COUNTY LOP
CASEWORKER: ML
LOCAL_AGENCY: ALAMEDA COUNTY LOP
RB_CASE_NUMBER: 01-0658
LOC_CASE_NUMBER: RO0002637
FILE_LOCATION: Stored electronically as an E-file
POTENTIAL_CONTAMINANTS_OF_CONCERN: Other Chlorinated Hydrocarbons, Other Solvent or Non-Petroleum Hydrocarbon, Lead, Gasoline, Other Petroleum, Waste Oil / Motor / Hydraulic / Lubricating
POTENTIAL_MEDIA_AFFECTED: Under Investigation
Date: 1950-01-01 00:00:00
Action Type: Other
ACTION: Leak Stopped

Date: 1950-01-01 00:00:00
Action Type: Other
ACTION: Leak Discovery

Date: 1950-01-01 00:00:00
Action Type: Other
ACTION: Leak Reported

Date: 1993-07-20 00:00:00
ACTION: Open - Case Begin Date

Date: 1999-06-23 00:00:00
ACTION: Completed - Case Closed

DATABASE	STATUS	DISTANCE	ELEVATION	MAP ID
Air-CA	Listed	0.25 miles SW	9 ft (4 ft lower than site)	33
SITE NAME				AGENCY ID#
DESIGN WORKSHOPS				BAY AQMD-ALA-12094
ADDRESS			CITY	ZIP
486 LESSER STREET			OAKLAND	94601

DETAILS

Agency ID Desc: The first portion is the Air Quality District, the second portion is the County, the last is the Facility ID
 Facility ID: 12094
 AIR BASIN: SF
 TOG: 3.662
 ROG: 3.3732847
 CO: 0
 NOX: 0
 SOX: 0
 PM: 0
 PM10: 0

DATABASE	STATUS	DISTANCE	ELEVATION	MAP ID
Hist-US	No Longer Listed	0.25 miles SW	9 ft (4 ft lower than site)	33
SITE NAME				AGENCY ID#
DESIGN WORKSHOPS				BE9C5365-CAR000056036
ADDRESS			CITY	ZIP
486 LESSER ST			OAKLAND	94601

DETAILS

Previous List: RCRA
 Archived: 3/2/2011
 Subject to corrective action: NO
 Generator type: Small Quantity Generator

DATABASE	STATUS	DISTANCE	ELEVATION	MAP ID
Air-CA	Listed	0.25 miles SE	19 ft (6 ft higher than site)	34
SITE NAME				AGENCY ID#
BLUE SKY BIO-FUELS, LLC				BAY AQMD-ALA-17937
ADDRESS			CITY	ZIP
851 49TH AVENUE			OAKLAND	94601

DETAILS
Agency ID Desc: The first portion is the Air Quality District, the second portion is the County, the last is the Facility ID Facility ID: 17937 AIR BASIN: SF TOG: 0.471 ROG: 0.4544492 CO: 0.057 NOX: 0.334 SOX: 0.002 PM: 0.01 PM10: 0.01

DATABASE	STATUS	DISTANCE	ELEVATION	MAP ID
SLIC-Open-CA	Open - Inactive	0.26 miles NE	32 ft (19 ft higher than site)	35
SITE NAME				AGENCY ID#
ARROW SIGN COMPANY				SLT20149155
ADDRESS			CITY	ZIP
1046 45TH AVE			OAKLAND	94607

DETAILS

URL: http://geotracker.waterboards.ca.gov/profile_report.asp?global_id=SLT2O149155

CASE_TYPE: Cleanup Program Site

Status Date: 2009-06-04 00:00:00

LEAD_AGENCY: SAN FRANCISCO BAY RWQCB (REGION 2)

CASEWORKER: UJU

RB_CASE_NUMBER: SLT2O149155

FILE_LOCATION: Regional Board

POTENTIAL_CONTAMINANTS_OF_CONCERN: * Other Spill

Date: 1950-01-01 00:00:00

Action Type: Other

ACTION: Leak Reported

Date: 1986-09-09 00:00:00

ACTION: Open - Case Begin Date

Date: 1986-09-10 00:00:00

Action Type: ENFORCEMENT

ACTION: Site Visit / Inspection / Sampling

Date: 2001-03-08 00:00:00

ACTION: Open - Site Assessment

Date: 2009-06-04 00:00:00

ACTION: Open - Inactive

DATABASE	STATUS	DISTANCE	ELEVATION	MAP ID
Air-CA	Listed	0.26 miles NE	19 ft (6 ft higher than site)	35
SITE NAME				AGENCY ID#
BAY CONCEPTS INC				BAY AQMD-ALA-11285
ADDRESS			CITY	ZIP
1036 47TH AVENUE			OAKLAND	94601

DETAILS
Agency ID Desc: The first portion is the Air Quality District, the second portion is the County, the last is the Facility ID Facility ID: 11285 AIR BASIN: SF TOG: 0.833 ROG: 0.8229207 CO: 0 NOX: 0 SOX: 0 PM: 0 PM10: 0

DATABASE	STATUS	DISTANCE	ELEVATION	MAP ID
Air-CA	Listed	0.26 miles NE	32 ft (19 ft higher than site)	35
SITE NAME				AGENCY ID#
ARROW SIGN COMPANY				BAY AQMD-ALA-2593
ADDRESS			CITY	ZIP
1046 45TH AVENUE			OAKLAND	94601

DETAILS
Agency ID Desc: The first portion is the Air Quality District, the second portion is the County, the last is the Facility ID Facility ID: 2593 AIR BASIN: SF TOG: 0.017 ROG: 0.0118762 CO: 0 NOX: 0 SOX: 0 PM: 0 PM10: 0

DATABASE	STATUS	DISTANCE	ELEVATION	MAP ID
ICIS-FEC-US	Listed	0.26 miles SE	13 ft (0 ft higher than site)	36
SITE NAME				AGENCY ID#
ADVANCED GRINDING INC.				389905
ADDRESS			CITY	ZIP
812 49TH AVENUE			OAKLAND	94601

DETAILS
URL: http://www.epa-echo.gov/cgi-bin/get1cReport.cgi?IDNumber=09-2005-0097&tool=eici Enforcement Name: Advanced Grinding Activity Type: AFR Activity Status: Closed Enforcement Outcome: Final Order With Penalty

DATABASE	STATUS	DISTANCE	ELEVATION	MAP ID
Air-CA	Listed	0.26 miles W	9 ft (4 ft lower than site)	37
SITE NAME				AGENCY ID#
AGRIBAG				BAY AQMD-ALA-20251
ADDRESS			CITY	ZIP
3925 ALAMEDA AVENUE			OAKLAND	94601

DETAILS
Agency ID Desc: The first portion is the Air Quality District, the second portion is the County, the last is the Facility ID Facility ID: 20251 AIR BASIN: SF TOG: 0.719 ROG: 0.719 CO: 0 NOX: 0 SOX: 0 PM: 0 PM10: 0

DATABASE	STATUS	DISTANCE	ELEVATION	MAP ID
Air-CA	Listed	0.27 miles NE	32 ft (19 ft higher than site)	38
SITE NAME				AGENCY ID#
B & P CULTURED MARBLE INC				BAY AQMD-ALA-6411
ADDRESS			CITY	ZIP
1044 44TH AVENUE			OAKLAND	94601

DETAILS
Agency ID Desc: The first portion is the Air Quality District, the second portion is the County, the last is the Facility ID Facility ID: 6411 AIR BASIN: SF TOG: 7.393 ROG: 7.1556158 CO: 0 NOX: 0 SOX: 0 PM: 0.001 PM10: 0.000505

DATABASE	STATUS	DISTANCE	ELEVATION	MAP ID
SWIS-CA	Listed	0.27 miles SW	13 ft (0 ft higher than site)	39
SITE NAME				AGENCY ID#
Capitol Recycling -Composting Operation				01-AA-0295
ADDRESS			CITY	ZIP
440 High Street			Oakland	

DETAILS

URL: <http://www.calrecycle.ca.gov/SWFacilities/Directory/01-AA-0295/Detail/>
 Latitude: 37.76432
 Longitude: -122.219
 GisSource: Map
 County: Alameda
 Operator: Capital Waste, Inc. Stephen Whitmire
 Op_Phone: 5104371600
 Op_Address1: P.O. Box 276430 Sacramento CA 95827
 Op_City: Oakland
 Op_State: CA
 Op_Zip: 94601
 LandUseName: Industrial,Commercial
 PermitDate: 12/15/2004
 PermitStatus: Notification
 Owner: Pond, Michael and Shelly Winter
 Ow_Phone: 7603274232
 Ow_Address1: C/O David Jacob, Esq.
 Ow_Address2: 225 Souht Civic Street Suite 1-2
 Ow_City: Palm Springs
 Ow_State: CA
 Ow_Zip: 92226
 Category: Composting
 UnitNo: 01
 Activity: Composting Operation (Green Waste)
 RegulatoryStatus: Notification
 OperationalStatus: Closed
 InspectionFrequency: None
 AcceptedWaste: Green Materials
 Throughput: 200
 ThroughputUnits: Cu Yards/day
 Capacity: 70000
 CapacityUnits: Cu Yards/year
 Acreage: 2.5

DATABASE	STATUS	DISTANCE	ELEVATION	MAP ID
SWIS-CA	Listed	0.27 miles SW	13 ft (0 ft higher than site)	39
SITE NAME				AGENCY ID#
Capital Recycling Med.Vol.CDI Proc.Fac.				01-AA-0296
ADDRESS			CITY	ZIP
440 High Street			Oakland	

DETAILS

URL: <http://www.calrecycle.ca.gov/SWFacilities/Directory/01-AA-0296/Detail/>
 Latitude: 37.76492
 Longitude: -122.221
 GisSource: Map
 County: Alameda
 Operator: Capital Transportation, Stephen Whitmire
 Op_Phone: 5104371600
 Op_Address1: 440 High St. Oakland CA 94601
 Op_City: Sacramento
 Op_State: CA
 Op_Zip: 95827
 LandUseName: Industrial,Commercial
 PermitDate: 3/28/2005
 PermitStatus: Permitted
 Owner: Pond, Michael and Shelly Winter
 Ow_Phone: 7603274232
 Ow_Address1: C/O David Jacob, Esq.
 Ow_Address2: 225 Souht Civic Street Suite 1-2
 Ow_City: Palm Springs
 Ow_State: CA
 Ow_Zip: 92226
 Category: Transfer/Processing
 UnitNo: 01
 Activity: Medium Vol CDI Debris Proc. Fac.
 RegulatoryStatus: Permitted
 OperationalStatus: Closed
 InspectionFrequency: None
 AcceptedWaste: Asphalt Shingles,Construction/demolition,Wood waste
 Throughput: 175
 ThroughputUnits: Tons/day
 Capacity: 63875
 CapacityUnits: Tons/year
 Acreage: 2.7

DATABASE	STATUS	DISTANCE	ELEVATION	MAP ID
Cal State Response Other	Listed	0.27 miles E	16 ft (3 ft higher than site)	40
SITE NAME				AGENCY ID#
DUTCH BOY #3				01390006
ADDRESS			CITY	ZIP
4825 SAN LEANDRO STREET			OAKLAND	94601

DETAILS

URL: http://www.envirostor.dtsc.ca.gov/public/profile_report.asp?global_id=01390006
 COUNTY: ALAMEDA
 SITE_TYPE: State Response
 SITE_TYPE_DETAILED: State Response or NPL
 ACRES: 1
 APN: 034-2269-005, 34-2269-5
 NATIONAL_PRIORITIES_LIST: NO
 LEAD_AGENCY: SMBRP
 PROJECT_MANAGER: Claude Jemison
 SUPERVISOR: Mark Piros
 DIVISION_BRANCH: Cleanup Berkeley
 SITE_CODE: 201426
 ASSEMBLY: 18
 SENATE: 09
 STATUS: Certified / Operation & Maintenance
 STATUS_DATE: 2008-12-18 00:00:00
 PAST_USES: PAINT MANUFACTURING
 RESTRICTED_USE: YES
 FUNDING: Responsible Party
 REGULATORY_AGENCIES_INVOLVED: SMBRP
 POTENTIAL_COC: 30001, 30013
 CONFIRMED_COC: 30001,30013
 POTENTIAL_MEDIA_AFFECTED: SOIL
 SITE_MGMT_REQ: NONE SPECIFIED
 Description: The details below (if any) are all either Future, Scheduled, and/or Completed Activities on the site

DATABASE	STATUS	DISTANCE	ELEVATION	MAP ID
Cal VCP Other	Listed	0.27 miles E	16 ft (3 ft higher than site)	40
SITE NAME				AGENCY ID#
DUTCH BOY #2				01390005
ADDRESS			CITY	ZIP
4825 SAN LEANDRO BOULEVARD			OAKLAND	94601

DETAILS

URL: http://www.envirostor.dtsc.ca.gov/public/profile_report.asp?global_id=01390005
 COUNTY: ALAMEDA
 SITE_TYPE: Voluntary Cleanup
 SITE_TYPE_DETAILED: Voluntary Cleanup
 ACRES: 1
 APN: 34-2263-4, 34-2269-4
 NATIONAL_PRIORITIES_LIST: NO
 LEAD_AGENCY: SMBRP
 PROJECT_MANAGER: Claude Jemison
 SUPERVISOR: Mark Piros
 DIVISION_BRANCH: Cleanup Berkeley
 SITE_CODE: 201425
 ASSEMBLY: 18
 SENATE: 09
 SPECIAL_PROGRAM: Voluntary Cleanup Program
 STATUS: Certified / Operation & Maintenance
 STATUS_DATE: 2006-06-30 00:00:00
 PAST_USES: PAINT MANUFACTURING
 RESTRICTED_USE: YES
 FUNDING: Responsible Party
 REGULATORY_AGENCIES_INVOLVED: SMBRP
 POTENTIAL_COC: 30001, 30013
 CONFIRMED_COC: 30001,30013
 POTENTIAL_MEDIA_AFFECTED: SOIL
 SITE_MGMT_REQ: REM, ASP, DAY, HOS, LUC, EX, NOWN, NDAM, NDEV, NSUB, HS, SCH, COV, RES
 Description: The details below (if any) are all either Future, Scheduled, and/or Completed Activities on the site

DATABASE	STATUS	DISTANCE	ELEVATION	MAP ID
Hist-Controls-CA	Certified / Operation & Maintenance	0.27 miles E	16 ft (3 ft higher than site)	40
SITE NAME				AGENCY ID#
DUTCH BOY #2				1390005
ADDRESS			CITY	ZIP
4825 SAN LEANDRO BOULEVARD			OAKLAND	94601

DETAILS

COUNTY: ALAMEDA
 SITE_TYPE: Voluntary Cleanup
 SITE_TYPE_DETAILED: Voluntary Cleanup
 ACRES: 1
 APN: 34-2269-4, APN 34-2263-4
 NATIONAL_PRIORITIES_LIST: NO
 REGULATORY_AGENCIES_INVOLVED: SMBRP
 LEAD_AGENCY: SMBRP
 PROJECT_MANAGER: CLAUDE JEMISON
 SUPERVISOR: Karen Toth
 DIVISION_BRANCH: North Coast
 SITE_CODE: 201425
 ASSEMBLY: 16
 SENATE: 9
 SPECIAL_PROGRAM: Voluntary Cleanup Program
 STATUS: Certified / Operation & Maintenance
 PAST_USES: PAINT MANUFACTURING
 POTENTIAL_MEDIA_AFFECTED: SOIL
 SITE_MGMT_REQ: REM, ASP, DAY, HOS, LUC, EX, NOWN, NDAM, NDEV, NSUB, HS, SCH, COV, RES
 FUNDING: Responsible Party

DATABASE	STATUS	DISTANCE	ELEVATION	MAP ID
Controls-CA	CERTIFIED / OPERATION & MAINTENANCE	0.27 miles E	16 ft (3 ft higher than site)	40

SITE NAME	AGENCY ID#
DUTCH BOY #2	01390005

ADDRESS	CITY	ZIP
4825 SAN LEANDRO BOULEVARD	OAKLAND	94601

DETAILS

URL: http://www.envirostor.dtsc.ca.gov/public/profile_report.asp?global_id=01390005&starttab=landuserestrictions
 AREA: PROJECT WIDE
 SITE TYPE: VOLUNTARY CLEANUP
 COUNTY: ALAMEDA
 DATE COMPLETED: 6/29/2006

DATABASE	STATUS	DISTANCE	ELEVATION	MAP ID
Controls-CA	CERTIFIED / OPERATION & MAINTENANCE	0.27 miles E	16 ft (3 ft higher than site)	40
SITE NAME				AGENCY ID#
DUTCH BOY #3				01390006
ADDRESS			CITY	ZIP
4825 SAN LEANDRO STREET			OAKLAND	94601
DETAILS				
URL: http://www.envirostor.dtsc.ca.gov/public/profile_report.asp?global_id=01390006&starttab=landuserestrictions AREA: PROJECT WIDE SITE TYPE: STATE RESPONSE COUNTY: ALAMEDA DATE COMPLETED: 12/18/2008				

DATABASE	STATUS	DISTANCE	ELEVATION	MAP ID
SLIC-Open-CA	Open - Site Assessment	0.27 miles SE	6 ft (7 ft lower than site)	41
SITE NAME				AGENCY ID#
PG&E GC GAS SERVICE				T0600100258
ADDRESS			CITY	ZIP
4930 COLISEUM			Oakland	94601

DETAILS

URL: http://geotracker.waterboards.ca.gov/profile_report.asp?global_id=T0600100258

CASE_TYPE: Cleanup Program Site

Status Date: 1990-01-01 00:00:00

LEAD_AGENCY: ALAMEDA COUNTY LOP

CASEWORKER: JTW

LOCAL_AGENCY: ALAMEDA COUNTY LOP

RB_CASE_NUMBER: 01-0278

LOC_CASE_NUMBER: RO0000099

FILE_LOCATION: Stored electronically as an E-file

POTENTIAL_CONTAMINANTS_OF_CONCERN: Diesel

POTENTIAL_MEDIA_AFFECTED: Other Groundwater (uses other than drinking water)

SITE_HISTORY: The site is located in a commercial/industrial area located to the west of Interstate I-580. It is bordered to the south by Coliseum Way, to the southeast by 50th Avenue and to the north by industrial properties. The site was used by PG&E as a natural gas distribution center and equipment storage facility from the late 1930s until 1990, when a former gas-holder tank was removed. Since 1990, the site has been used as an equipment and vehicle storage facility. PG&E personnel occupy a small office on-site during regular business hours. The gas holder tank was originally painted with lead-based paint and sandblasted on-site during historical site activities. In 1992, a Covenant of Deed Restriction was put into effect stating that the site remain covered with asphalt to prevent the lateral and vertical spread of lead impacts to ground and surface water with an additional requirement to inspect the cap annually. A Corrective Action Plan has been prepared and is currently in a public comment period. The CAP recommends expansion of the existing asphalt cap to cover areas where lead concentrations in soil exceed regulatory levels for industrial/commercial use in conjunction with a Site Management Plan and administrative controls. Implementation of this alternative would involve removing the existing upper three inches of asphalt/concrete material within the new cap boundaries and repaving these areas with more of the same material to form the new, sturdy cap. Approximately 27,200 square feet of the site would be repaved. A Site Management Plan would specify maintenance of the cap every five years in conjunction with reissuing the current deed restriction that includes procedures for handling residual contaminated soils that may be excavated from the site during future site redevelopment activities

Date: 1950-01-01 00:00:00

Action Type: Other

ACTION: Leak Reported

Date: 1990-01-01 00:00:00

ACTION: Open - Case Begin Date

Date: 1990-01-01 00:00:00

ACTION: Open - Site Assessment

Date: 2010-03-02 00:00:00

Action Type: ENFORCEMENT

ACTION: Staff Letter - #20100302

Date: 2010-11-02 00:00:00

Action Type: ENFORCEMENT

ACTION: Staff Letter - #20101102

Date: 2011-03-17 00:00:00

Action Type: RESPONSE

ACTION: Soil and Water Investigation Report

Date: 2011-03-18 00:00:00

Action Type: RESPONSE

ACTION: Site Investigation

Date: 2011-03-18 00:00:00

Action Type: RESPONSE

ACTION: Site Assessment Report

Date: 2011-04-27 00:00:00

Action Type: ENFORCEMENT

ACTION: Staff Letter - #20110427

Date: 2011-07-05 00:00:00
 Action Type: RESPONSE
 ACTION: Soil and Water Investigation Workplan

Date: 2011-08-04 00:00:00
 Action Type: ENFORCEMENT
 ACTION: Staff Letter - #20110804

Date: 2011-12-29 00:00:00
 Action Type: RESPONSE
 ACTION: Soil and Water Investigation Report

Date: 2012-02-15 00:00:00
 Action Type: ENFORCEMENT
 ACTION: Staff Letter - #20120215

Date: 2012-07-02 00:00:00
 Action Type: RESPONSE
 ACTION: CAP/RAP - Feasibility Study Report

Date: 2012-07-16 00:00:00
 Action Type: RESPONSE
 ACTION: CAP/RAP - Feasibility Study Report

Date: 2012-09-27 00:00:00
 Action Type: ENFORCEMENT
 ACTION: Staff Letter - #20120927

Date: 2012-12-06 00:00:00
 Action Type: RESPONSE
 ACTION: Fact Sheets - Public Participation

Date: 2012-12-10 00:00:00
 Action Type: ENFORCEMENT
 ACTION: Notification - Public Participation Document - #20121210

DATABASE	STATUS	DISTANCE	ELEVATION	MAP ID
Air-CA	Listed	0.29 miles NE	29 ft (16 ft higher than site)	42
SITE NAME				AGENCY ID#
PRODUCTION PATTERN SHOP INC				BAY AQMD-ALA-4207
ADDRESS			CITY	ZIP
4244 E 12TH STREET			OAKLAND	94601

DETAILS

Agency ID Desc: The first portion is the Air Quality District, the second portion is the County, the last is the Facility ID
 Facility ID: 4207
 AIR BASIN: SF
 TOG: 35.713
 ROG: 30.3000927
 CO: 0
 NOX: 0
 SOX: 0
 PM: 0
 PM10: 0

DATABASE	STATUS	DISTANCE	ELEVATION	MAP ID
Air-CA	Listed	0.29 miles W	9 ft (4 ft lower than site)	43
SITE NAME				AGENCY ID#
THE HOME DEPOT #1007				BAY AQMD-ALA-15894
ADDRESS			CITY	ZIP
4000 ALAMEDA AVENUE			OAKLAND	94601

DETAILS

Agency ID Desc: The first portion is the Air Quality District, the second portion is the County, the last is the Facility ID
 Facility ID: 15894
 AIR BASIN: SF
 TOG: 0.002
 ROG: 0.0016734
 CO: 0.001
 NOX: 0.005
 SOX: 0
 PM: 0
 PM10: 0

DATABASE	STATUS	DISTANCE	ELEVATION	MAP ID
Air-CA	Listed	0.29 miles SE	9 ft (4 ft lower than site)	44
SITE NAME				AGENCY ID#
PACIFIC GAS AND ELECTRIC COMPA				BAY AQMD-ALA-3166
ADDRESS			CITY	ZIP
4801 OAKPORT STREET			OAKLAND	94601
DETAILS				
Agency ID Desc: The first portion is the Air Quality District, the second portion is the County, the last is the Facility ID Facility ID: 3166 AIR BASIN: SF TOG: 0.034 ROG: 0.0114398 CO: 0.001 NOX: 0.009 SOX: 0 PM: 0 PM10: 0				

DATABASE	STATUS	DISTANCE	ELEVATION	MAP ID
LUST-Closed-CA	Completed - Case Closed	0.29 miles SE	9 ft (4 ft lower than site)	44
SITE NAME				AGENCY ID#
PG&E				T0600101081
ADDRESS			CITY	ZIP
4801 OAKPORT			Oakland	94601

DETAILS

URL: http://geotracker.waterboards.ca.gov/profile_report.asp?global_id=T0600101081
CASE_TYPE: LUST Cleanup Site
Status Date: 1998-11-25 00:00:00
LEAD_AGENCY: ALAMEDA COUNTY LOP
CASEWORKER: BC
LOCAL_AGENCY: ALAMEDA COUNTY LOP
RB_CASE_NUMBER: 01-1173
LOC_CASE_NUMBER: RO0000886
FILE_LOCATION: Stored electronically as an E-file
POTENTIAL_CONTAMINANTS_OF_CONCERN: Diesel, Waste Oil / Motor / Hydraulic / Lubricating, Gasoline
POTENTIAL_MEDIA_AFFECTED: Other Groundwater (uses other than drinking water)
Date: 1950-01-01 00:00:00
Action Type: REMEDIATION

Date: 1950-01-01 00:00:00
Action Type: Other
ACTION: Leak Discovery

Date: 1950-01-01 00:00:00
Action Type: Other
ACTION: Leak Reported

Date: 1995-09-18 00:00:00
ACTION: Open - Site Assessment

Date: 1995-09-18 00:00:00
ACTION: Open - Case Begin Date

Date: 1998-11-25 00:00:00
ACTION: Completed - Case Closed

DATABASE	STATUS	DISTANCE	ELEVATION	MAP ID
LUST-Closed-CA	Completed - Case Closed	0.29 miles SE	9 ft (4 ft lower than site)	44
SITE NAME				AGENCY ID#
PG&E				T0619756422
ADDRESS			CITY	ZIP
4801 OAKPORT			OAKLAND	94601

DETAILS

URL: http://geotracker.waterboards.ca.gov/profile_report.asp?global_id=T0619756422
CASE_TYPE: LUST Cleanup Site
Status Date: 1995-02-15 00:00:00
LEAD_AGENCY: ALAMEDA COUNTY LOP
CASEWORKER: BC
LOCAL_AGENCY: ALAMEDA COUNTY LOP
RB_CASE_NUMBER: NA
LOC_CASE_NUMBER: RO0002955
FILE_LOCATION: Stored electronically as an E-file
POTENTIAL_CONTAMINANTS_OF_CONCERN: Diesel, Waste Oil / Motor / Hydraulic / Lubricating, Gasoline
POTENTIAL_MEDIA_AFFECTED: Other Groundwater (uses other than drinking water)
Date: 1950-01-01 00:00:00
Action Type: Other
ACTION: Leak Stopped

Date: 1950-01-01 00:00:00
Action Type: Other
ACTION: Leak Discovery

Date: 1950-01-01 00:00:00
Action Type: Other
ACTION: Leak Reported

Date: 1987-08-01 00:00:00
ACTION: Open - Case Begin Date

Date: 1987-08-01 00:00:00
ACTION: Open - Site Assessment

Date: 1987-08-25 00:00:00
ACTION: Open - Site Assessment

Date: 1995-02-15 00:00:00
ACTION: Completed - Case Closed

DATABASE	STATUS	DISTANCE	ELEVATION	MAP ID
LUST-Closed-CA	Completed - Case Closed	0.3 miles NE	19 ft (6 ft higher than site)	45
SITE NAME				AGENCY ID#
PETERSON PROPERTY				T0600101070
ADDRESS			CITY	ZIP
1066 47TH			Oakland	94601

DETAILS

URL: http://geotracker.waterboards.ca.gov/profile_report.asp?global_id=T0600101070
 CASE_TYPE: LUST Cleanup Site
 Status Date: 1994-02-23 00:00:00
 LEAD_AGENCY: ALAMEDA COUNTY LOP
 CASEWORKER: BC
 LOCAL_AGENCY: ALAMEDA COUNTY LOP
 RB_CASE_NUMBER: 01-1161
 LOC_CASE_NUMBER: RO0000519
 FILE_LOCATION: Stored electronically as an E-file
 POTENTIAL_CONTAMINANTS_OF_CONCERN: Diesel
 POTENTIAL_MEDIA_AFFECTED: Other Groundwater (uses other than drinking water)
 Date: 1950-01-01 00:00:00
 Action Type: REMEDIATION
 ACTION: Excavation

 Date: 1950-01-01 00:00:00
 Action Type: Other
 ACTION: Leak Reported

 Date: 1988-11-18 00:00:00
 ACTION: Open - Case Begin Date

 Date: 1994-02-23 00:00:00
 ACTION: Completed - Case Closed

DATABASE	STATUS	DISTANCE	ELEVATION	MAP ID
SLIC-Open-CA	Open - Site Assessment	0.3 miles SE	9 ft (4 ft lower than site)	46
SITE NAME				AGENCY ID#
AAA EQUIPMENT COMPANY				SL0600186350
ADDRESS			CITY	ZIP
745 50TH			OAKLAND	94601

DETAILS

URL: http://geotracker.waterboards.ca.gov/profile_report.asp?global_id=SL0600186350
CASE_TYPE: Cleanup Program Site
Status Date: 2002-02-27 00:00:00
LEAD_AGENCY: ALAMEDA COUNTY LOP
CASEWORKER: JTW
LOCAL_AGENCY: ALAMEDA COUNTY LOP
RB_CASE_NUMBER: 01S0660
LOC_CASE_NUMBER: RO0002746
FILE_LOCATION: Stored electronically as an E-file
POTENTIAL_CONTAMINANTS_OF_CONCERN: Acetone, Lead, Gasoline
POTENTIAL_MEDIA_AFFECTED: Other Groundwater (uses other than drinking water)
Date: 1950-01-01 00:00:00
Action Type: REMEDIATION

Date: 1950-01-01 00:00:00
Action Type: Other
ACTION: Leak Reported

Date: 1950-01-01 00:00:00
Action Type: Other
ACTION: Leak Discovery

Date: 2002-02-27 00:00:00
ACTION: Open - Case Begin Date

Date: 2002-02-27 00:00:00
ACTION: Open - Site Assessment

DATABASE	STATUS	DISTANCE	ELEVATION	MAP ID
SLIC-Open-CA	Open - Verification Monitoring	0.31 miles SE	9 ft (4 ft lower than site)	47
SITE NAME				AGENCY ID#
Volvo GM Heavy Truck				SL18337757
ADDRESS			CITY	ZIP
750 50th Avenue			Oakland	94601

DETAILS

URL: http://geotracker.waterboards.ca.gov/profile_report.asp?global_id=SL18337757
 CASE_TYPE: Cleanup Program Site
 Status Date: 2009-05-28 00:00:00
 LEAD_AGENCY: SAN FRANCISCO BAY RWQCB (REGION 2)
 CASEWORKER: CFC
 RB_CASE_NUMBER: 01S0422
 FILE_LOCATION: Regional Board
 POTENTIAL_CONTAMINANTS_OF_CONCERN: Arsenic, Chromium, Copper, Lead, Mercury (elemental), Nickel, Other Metal
 POTENTIAL_MEDIA_AFFECTED: Other Groundwater (uses other than drinking water), Surface water
 SITE_HISTORY: See also 01-1673
 Date: 1950-01-01 00:00:00
 Action Type: Other
 ACTION: Leak Reported

Date: 1950-01-01 00:00:00
 Action Type: Other
 ACTION: Leak Began

Date: 1950-01-01 00:00:00
 Action Type: Other
 ACTION: Leak Stopped

Date: 1950-01-01 00:00:00
 Action Type: REMEDIATION
 ACTION: Permeable Reactive Barrier

Date: 1950-01-01 00:00:00
 Action Type: Other
 ACTION: Leak Discovery

Date: 1990-01-01 00:00:00
 ACTION: Open - Case Begin Date

Date: 1998-12-15 00:00:00
 Action Type: ENFORCEMENT
 ACTION: Notice of Violation

Date: 1998-12-17 00:00:00
 Action Type: RESPONSE
 ACTION: Correspondence

Date: 1999-04-08 00:00:00
 Action Type: ENFORCEMENT
 ACTION: Clean-up and Abatement Order

Date: 1999-05-25 00:00:00
 Action Type: RESPONSE
 ACTION: Remedial Investigation Report

Date: 2000-01-28 00:00:00
 Action Type: ENFORCEMENT
 ACTION: Technical Correspondence / Assistance / Other

Date: 2000-03-24 00:00:00

Action Type: ENFORCEMENT
ACTION: Technical Correspondence / Assistance / Other

Date: 2001-03-21 00:00:00
Action Type: ENFORCEMENT
ACTION: Clean-up and Abatement Order

Date: 2002-04-22 00:00:00
Action Type: ENFORCEMENT
ACTION: Deed Restriction / Land Use Restriction / Covenant

Date: 2002-04-22 00:00:00
Action Type: ENFORCEMENT
ACTION: Deed Restriction / Land Use Restriction / Covenant

Date: 2002-04-22 00:00:00
Action Type: ENFORCEMENT
ACTION: Deed Restriction / Land Use Restriction / Covenant

Date: 2002-07-01 00:00:00
ACTION: Open - Remediation

Date: 2003-05-01 00:00:00
Action Type: ENFORCEMENT
ACTION: Technical Correspondence / Assistance / Other

Date: 2005-05-02 00:00:00
Action Type: RESPONSE
ACTION: Progress Report (Soil/GW/ Updates)

Date: 2008-07-21 00:00:00
Action Type: ENFORCEMENT
ACTION: 13267 Requirement

Date: 2008-10-31 00:00:00
Action Type: ENFORCEMENT
ACTION: 13267 Requirement

Date: 2009-05-28 00:00:00
ACTION: Open - Verification Monitoring

Date: 2009-12-22 00:00:00
Action Type: ENFORCEMENT
ACTION: Meeting

Date: 2013-07-01 00:00:00
Action Type: ENFORCEMENT
ACTION: Cost Recovery Agreement

DATABASE	STATUS	DISTANCE	ELEVATION	MAP ID
Air-CA	Listed	0.31 miles SW	13 ft (0 ft higher than site)	48
SITE NAME				AGENCY ID#
ARCADIS US, INC / ACCOUNTS PAY				BAY AQMD-ALA-17341
ADDRESS			CITY	ZIP
411 HIGH STREET			OAKLAND	94601
DETAILS				
Agency ID Desc: The first portion is the Air Quality District, the second portion is the County, the last is the Facility ID Facility ID: 17341 AIR BASIN: SF TOG: 0.012 ROG: 0.0083832 CO: 0 NOX: 0 SOX: 0 PM: 0 PM10: 0				

DATABASE	STATUS	DISTANCE	ELEVATION	MAP ID
LUST-Closed-CA	Completed - Case Closed	0.31 miles N	26 ft (13 ft higher than site)	49
SITE NAME				AGENCY ID#
PRESSURE CAST PRODUCTS				T0600102214
ADDRESS			CITY	ZIP
4210 12TH			Oakland	94601

DETAILS

URL: http://geotracker.waterboards.ca.gov/profile_report.asp?global_id=T0600102214
CASE_TYPE: LUST Cleanup Site
Status Date: 1994-04-01 00:00:00
LEAD_AGENCY: ALAMEDA COUNTY LOP
CASEWORKER: SH
LOCAL_AGENCY: ALAMEDA COUNTY LOP
RB_CASE_NUMBER: 01-2404
LOC_CASE_NUMBER: RO0000683
FILE_LOCATION: Stored electronically as an E-file
POTENTIAL_CONTAMINANTS_OF_CONCERN: Waste Oil / Motor / Hydraulic / Lubricating
POTENTIAL_MEDIA_AFFECTED: Under Investigation
Date: 1950-01-01 00:00:00
Action Type: REMEDIATION
ACTION: Excavation

Date: 1950-01-01 00:00:00
Action Type: Other
ACTION: Leak Reported

Date: 1994-03-16 00:00:00
ACTION: Open - Case Begin Date

Date: 1994-04-01 00:00:00
ACTION: Completed - Case Closed

DATABASE	STATUS	DISTANCE	ELEVATION	MAP ID
ICIS-FEC-US	Listed	0.31 miles N	26 ft (13 ft higher than site)	49
SITE NAME				AGENCY ID#
PRESSURE CAST PRODUCTS CORPORATION				366298
ADDRESS			CITY	ZIP
4210 E. 12TH ST.			OAKLAND	94601

DETAILS

URL: <http://www.epa-echo.gov/cgi-bin/get1cReport.cgi?IDNumber=09-1994-0004&tool=eici>
Enforcement Name: PRESSURE CAST PRODUCT CORP.
Activity Type: AFR
Activity Status: Closed
Court Docket Number: EPCRA-09-94-0005
Enforcement Outcome: Final Order With Penalty
EPA Division Responsible for Enforcement: TOX
EPA Branch Responsible for Action: RC-2

DATABASE	STATUS	DISTANCE	ELEVATION	MAP ID
LUST-Open-CA	Open - Site Assessment	0.32 miles SW	13 ft (0 ft higher than site)	50
SITE NAME				AGENCY ID#
ABF FREIGHT SYSTEMS				T0600100018
ADDRESS			CITY	ZIP
4575 TIDEWATER AVE			OAKLAND	94601

DETAILS

URL: http://geotracker.waterboards.ca.gov/profile_report.asp?global_id=T0600100018

CASE_TYPE: LUST Cleanup Site

Status Date: 1986-09-12 00:00:00

LEAD_AGENCY: ALAMEDA COUNTY LOP

CASEWORKER: MD

LOCAL_AGENCY: ALAMEDA COUNTY LOP

RB_CASE_NUMBER: 01-0022

LOC_CASE_NUMBER: RO0003033

FILE_LOCATION: Stored electronically as an E-file

POTENTIAL_CONTAMINANTS_OF_CONCERN: Diesel, Gasoline, Other Petroleum, Waste Oil / Motor / Hydraulic / Lubricating

POTENTIAL_MEDIA_AFFECTED: Other Groundwater (uses other than drinking water)

SITE_HISTORY: In June 1986 a site investigation was conducted to investigate the condition of existing tanks at the subject site. Two 10,000-gallon diesel, one 800-gallon motor oil, and one 800-gallon waste oil USTs were present; one of the 10,000-gallon USTs is reported to have previously held gasoline until approximately 1983. A leak in the gas product lines had been discovered and previously repaired. Part of the work included removal of the two 800-gallon USTs, removal of sludge beneath the leaking UST (undefined), installation of bores A1 to A4 and the collection of soil and groundwater samples; contamination was documented in soil and groundwater. In September 1986 wells MW-1 and MW-2 and bores S-1 to S-3 were installed. On January 8, 1987 one of the 10,000-gallon USTs was removed. The status of the second 10,000-gallon UST is not known. No other information is known.

Date: 1950-01-01 00:00:00

Action Type: Other

ACTION: Leak Discovery

Date: 1950-01-01 00:00:00

Action Type: Other

ACTION: Leak Stopped

Date: 1950-01-01 00:00:00

Action Type: Other

ACTION: Leak Reported

Date: 1986-07-03 00:00:00

ACTION: Open - Case Begin Date

Date: 1986-09-12 00:00:00

ACTION: Open - Site Assessment

Date: 2010-07-12 00:00:00

Action Type: ENFORCEMENT

ACTION: Staff Letter - #20100712

Date: 2010-08-16 00:00:00

Action Type: RESPONSE

ACTION: Electronic Reporting Submittal Due

Date: 2011-08-15 00:00:00

Action Type: ENFORCEMENT

ACTION: Notice of Responsibility - #20110815

Date: 2011-08-16 00:00:00

Action Type: ENFORCEMENT

ACTION: Staff Letter - #20110816

Date: 2011-11-04 00:00:00

Action Type: RESPONSE

ACTION: Soil and Water Investigation Workplan

Date: 2012-01-27 00:00:00
 Action Type: ENFORCEMENT
 ACTION: Staff Letter - #20120127

Date: 2012-03-03 00:00:00
 Action Type: RESPONSE
 ACTION: Soil and Water Investigation Workplan - Addendum

Date: 2012-04-25 00:00:00
 Action Type: ENFORCEMENT
 ACTION: Staff Letter - #20120425

Date: 2012-07-27 00:00:00
 Action Type: RESPONSE
 ACTION: Other Report / Document

Date: 2012-11-20 00:00:00
 Action Type: ENFORCEMENT
 ACTION: Staff Letter - #20121120

Date: 2013-02-22 00:00:00
 Action Type: RESPONSE
 ACTION: Soil and Water Investigation Report

Date: 2013-05-24 00:00:00
 Action Type: RESPONSE
 ACTION: Monitoring Report - Quarterly

DATABASE	STATUS	DISTANCE	ELEVATION	MAP ID
LUST-Closed-CA	Completed - Case Closed	0.33 miles SW	13 ft (0 ft higher than site)	51
SITE NAME				AGENCY ID#
ITEL CONTAINER				T0600100739
ADDRESS			CITY	ZIP
400 HIGH			Oakland	94601

DETAILS

URL: http://geotracker.waterboards.ca.gov/profile_report.asp?global_id=T0600100739
 CASE_TYPE: LUST Cleanup Site
 Status Date: 1995-08-18 00:00:00
 LEAD_AGENCY: ALAMEDA COUNTY LOP
 CASEWORKER: EC
 LOCAL_AGENCY: ALAMEDA COUNTY LOP
 RB_CASE_NUMBER: 01-0803
 LOC_CASE_NUMBER: RO0000859
 FILE_LOCATION: Stored electronically as an E-file
 POTENTIAL_CONTAMINANTS_OF_CONCERN: Diesel
 POTENTIAL_MEDIA_AFFECTED: Other Groundwater (uses other than drinking water)
 Date: 1950-01-01 00:00:00
 Action Type: REMEDIATION

 Date: 1950-01-01 00:00:00
 Action Type: Other
 ACTION: Leak Reported

 Date: 1990-05-01 00:00:00
 ACTION: Open - Case Begin Date

 Date: 1995-08-18 00:00:00
 ACTION: Completed - Case Closed

DATABASE	STATUS	DISTANCE	ELEVATION	MAP ID
LUST-Closed-CA	Completed - Case Closed	0.33 miles SW	13 ft (0 ft higher than site)	51
SITE NAME				AGENCY ID#
CALIFORNIA STEVEDORE & BALLAST				T0600101614
ADDRESS			CITY	ZIP
4500 TIDEWATER			Oakland	94601

DETAILS

URL: http://geotracker.waterboards.ca.gov/profile_report.asp?global_id=T0600101614
 CASE_TYPE: LUST Cleanup Site
 Status Date: 1995-01-13 00:00:00
 LEAD_AGENCY: ALAMEDA COUNTY LOP
 CASEWORKER: BC
 LOCAL_AGENCY: ALAMEDA COUNTY LOP
 RB_CASE_NUMBER: 01-1743
 LOC_CASE_NUMBER: RO0001004
 FILE_LOCATION: Stored electronically as an E-file
 POTENTIAL_CONTAMINANTS_OF_CONCERN: Gasoline
 POTENTIAL_MEDIA_AFFECTED: Other Groundwater (uses other than drinking water)
 Date: 1950-01-01 00:00:00
 Action Type: REMEDIATION

 Date: 1950-01-01 00:00:00
 Action Type: Other
 ACTION: Leak Reported

 Date: 1993-05-20 00:00:00
 ACTION: Open - Case Begin Date

 Date: 1995-01-13 00:00:00
 ACTION: Completed - Case Closed

DATABASE	STATUS	DISTANCE	ELEVATION	MAP ID
SLIC-Open-CA	Open - Site Assessment	0.34 miles SW	13 ft (0 ft higher than site)	52
SITE NAME				AGENCY ID#
TIDEWATER BUSINESS PARK				T06019709293
ADDRESS			CITY	ZIP
4703 TIDEWATER			OAKLAND	94601

DETAILS

URL: http://geotracker.waterboards.ca.gov/profile_report.asp?global_id=T06019709293
CASE_TYPE: Cleanup Program Site
Status Date: 1986-09-14 00:00:00
LEAD_AGENCY: ALAMEDA COUNTY LOP
CASEWORKER: MD
LOCAL_AGENCY: ALAMEDA COUNTY LOP
RB_CASE_NUMBER: NA
LOC_CASE_NUMBER: RO0002664
FILE_LOCATION: Stored electronically as an E-file
POTENTIAL_CONTAMINANTS_OF_CONCERN: Other Metal, Waste Oil / Motor / Hydraulic / Lubricating
POTENTIAL_MEDIA_AFFECTED: Under Investigation
SITE_HISTORY: Surficial soil sampling event in June 1988 for proposed development indicated historic contamination to be present in near surface soil.
Date: 1986-09-14 00:00:00
ACTION: Open - Case Begin Date

Date: 1986-09-14 00:00:00
ACTION: Open - Site Assessment

Date: 2009-07-24 00:00:00
Action Type: ENFORCEMENT
ACTION: Notice to Comply - #20090724

Date: 2009-08-10 00:00:00
Action Type: RESPONSE
ACTION: Electronic Reporting Submittal Due

Date: 2012-04-13 00:00:00
Action Type: ENFORCEMENT
ACTION: File review

DATABASE	STATUS	DISTANCE	ELEVATION	MAP ID
Cal School Other	Listed	0.34 miles NE	26 ft (13 ft higher than site)	53
SITE NAME				AGENCY ID#
FREMONT HIGH SCHOOL NO. 2				10880004
ADDRESS			CITY	ZIP
1201 46th Avenue			Oakland	94601

DETAILS

URL: http://www.envirostor.dtsc.ca.gov/public/profile_report.asp?global_id=10880004
 COUNTY: ALAMEDA
 SITE_TYPE: School Investigation
 SITE_TYPE_DETAILED: School
 ACRES: 37
 APN: NONE SPECIFIED
 NATIONAL_PRIORITIES_LIST: NO
 LEAD_AGENCY: SMBRP
 SUPERVISOR: Javier Hinojosa
 DIVISION_BRANCH: Northern California Schools & Santa Susana
 SITE_CODE: 204100
 ASSEMBLY: 18
 SENATE: 09
 STATUS: Inactive - Needs Evaluation
 STATUS_DATE: 2005-06-17 00:00:00
 PAST_USES: RESIDENTIAL AREA
 RESTRICTED_USE: NO
 FUNDING: School District
 REGULATORY_AGENCIES_INVOLVED: SMBRP
 POTENTIAL_COC: NONE SPECIFIED
 CONFIRMED_COC: NONE SPECIFIED
 POTENTIAL_MEDIA_AFFECTED: NONE SPECIFIED
 SITE_MGMT_REQ: NONE SPECIFIED
 Description: The details below (if any) are all either Future, Scheduled, and/or Completed Activities on the site

DATABASE	STATUS	DISTANCE	ELEVATION	MAP ID
LUST-Closed-CA	Completed - Case Closed	0.35 miles NW	22 ft (9 ft higher than site)	54
SITE NAME				AGENCY ID#
ON TIME TOWING				T0600101917
ADDRESS			CITY	ZIP
3800 WATTLING			Oakland	94601

DETAILS

URL: http://geotracker.waterboards.ca.gov/profile_report.asp?global_id=T0600101917

CASE_TYPE: LUST Cleanup Site

Status Date: 1995-08-15 00:00:00

LEAD_AGENCY: ALAMEDA COUNTY LOP

CASEWORKER: BC

LOCAL_AGENCY: ALAMEDA COUNTY LOP

RB_CASE_NUMBER: 01-2086

LOC_CASE_NUMBER: RO0000658

FILE_LOCATION: Stored electronically as an E-file

POTENTIAL_CONTAMINANTS_OF_CONCERN: Gasoline

POTENTIAL_MEDIA_AFFECTED: Soil

Date: 1950-01-01 00:00:00

Action Type: Other

ACTION: Leak Reported

Date: 1950-01-01 00:00:00

Action Type: REMEDIATION

ACTION: Excavation

Date: 1993-09-24 00:00:00

ACTION: Open - Case Begin Date

Date: 1995-08-15 00:00:00

ACTION: Completed - Case Closed

DATABASE	STATUS	DISTANCE	ELEVATION	MAP ID
Air-CA	Listed	0.35 miles N	32 ft (19 ft higher than site)	55
SITE NAME				AGENCY ID#
SMOOTH AUTO BODY				BAY AQMD-ALA-9234
ADDRESS			CITY	ZIP
1228 41ST AVENUE			OAKLAND	94601

DETAILS

Agency ID Desc: The first portion is the Air Quality District, the second portion is the County, the last is the Facility ID
 Facility ID: 9234
 AIR BASIN: SF
 TOG: 0.148
 ROG: 0.1147076
 CO: 0
 NOX: 0
 SOX: 0
 PM: 0
 PM10: 0

DATABASE	STATUS	DISTANCE	ELEVATION	MAP ID
LUST-Closed-CA	Completed - Case Closed	0.35 miles NE	19 ft (6 ft higher than site)	56
SITE NAME				AGENCY ID#
COHN WAREHOUSE				T0600101571
ADDRESS			CITY	ZIP
1212 47TH			Oakland	94601

DETAILS

URL: http://geotracker.waterboards.ca.gov/profile_report.asp?global_id=T0600101571
 CASE_TYPE: LUST Cleanup Site
 Status Date: 1993-08-18 00:00:00
 LEAD_AGENCY: ALAMEDA COUNTY LOP
 CASEWORKER: BC
 LOCAL_AGENCY: ALAMEDA COUNTY LOP
 RB_CASE_NUMBER: 01-1700
 LOC_CASE_NUMBER: RO0000526
 FILE_LOCATION: Stored electronically as an E-file
 POTENTIAL_CONTAMINANTS_OF_CONCERN: Gasoline
 POTENTIAL_MEDIA_AFFECTED: Soil
 Date: 1950-01-01 00:00:00
 Action Type: Other
 ACTION: Leak Reported

Date: 1992-06-02 00:00:00
 ACTION: Open - Case Begin Date

Date: 1993-08-18 00:00:00
 ACTION: Completed - Case Closed

DATABASE	STATUS	DISTANCE	ELEVATION	MAP ID
LUST-Closed-CA	Completed - Case Closed	0.35 miles N	32 ft (19 ft higher than site)	57
SITE NAME				AGENCY ID#
MOTOR PARTNERS				T0600100946
ADDRESS			CITY	ZIP
1236-1238 41ST			Oakland	94601
DETAILS				
<p>URL: http://geotracker.waterboards.ca.gov/profile_report.asp?global_id=T0600100946 CASE_TYPE: LUST Cleanup Site Status Date: 1993-08-03 00:00:00 LEAD_AGENCY: ALAMEDA COUNTY LOP CASEWORKER: BC LOCAL_AGENCY: ALAMEDA COUNTY LOP RB_CASE_NUMBER: 01-1025 LOC_CASE_NUMBER: RO0001158 FILE_LOCATION: Stored electronically as an E-file POTENTIAL_CONTAMINANTS_OF_CONCERN: Gasoline POTENTIAL_MEDIA_AFFECTED: Soil Date: 1950-01-01 00:00:00 Action Type: REMEDIATION</p> <p>Date: 1950-01-01 00:00:00 Action Type: Other ACTION: Leak Reported</p> <p>Date: 1990-10-19 00:00:00 ACTION: Open - Case Begin Date</p> <p>Date: 1993-08-03 00:00:00 ACTION: Completed - Case Closed</p>				

DATABASE	STATUS	DISTANCE	ELEVATION	MAP ID
SLIC-Open-CA	Open - Site Assessment	0.35 miles SE	6 ft (7 ft lower than site)	58
SITE NAME				AGENCY ID#
PG&E				T06019795861
ADDRESS			CITY	ZIP
5051 COLISEUM			OAKLAND	94601

DETAILS

URL: http://geotracker.waterboards.ca.gov/profile_report.asp?global_id=T06019795861

CASE_TYPE: Cleanup Program Site

Status Date: 1997-09-16 00:00:00

LEAD_AGENCY: ALAMEDA COUNTY LOP

CASEWORKER: SP

LOCAL_AGENCY: ALAMEDA COUNTY LOP

RB_CASE_NUMBER: NA

LOC_CASE_NUMBER: RO0002751

FILE_LOCATION: Stored electronically as an E-file

POTENTIAL_CONTAMINANTS_OF_CONCERN: Lead, Nickel, Arsenic, Copper

POTENTIAL_MEDIA_AFFECTED: Other Groundwater (uses other than drinking water)

SITE_HISTORY: Not all historic documents for the fuel leak case may be available on GeoTracker. A more complete historic case file for this site is located on the Alameda County Environmental Health website at <https://ehgis.acgov.org/dehpublic/dehpublic.jsp>. This site at 5051 Coliseum Way was the location of lithopone manufacture and was used for waste disposal. The site is currently a paved parking area, has a soils management plan, and is deed restricted. The most recent 3-year monitoring event (December 2012) determined groundwater at the site contained up to 340 ug/L TPHg, 15 ug/L As, 5,300 ug/L Cd, and Zn to 1,200,000 ug/L.

Date: 1950-01-01 00:00:00

Action Type: Other

ACTION: Leak Reported

Date: 1950-01-01 00:00:00

Action Type: Other

ACTION: Leak Discovery

Date: 1996-09-13 00:00:00

ACTION: Open - Case Begin Date

Date: 1996-09-13 00:00:00

Action Type: ENFORCEMENT

ACTION: Staff Letter - #19960913

Date: 1996-09-13 00:00:00

ACTION: Open - Site Assessment

Date: 1996-12-04 00:00:00

Action Type: RESPONSE

ACTION: Soil and Water Investigation Workplan

Date: 1997-03-26 00:00:00

Action Type: RESPONSE

ACTION: Soil and Water Investigation Report

Date: 1997-09-16 00:00:00

ACTION: Open - Site Assessment

Date: 1997-10-02 00:00:00

Action Type: RESPONSE

ACTION: Monitoring Report - Quarterly

Date: 2009-07-24 00:00:00

Action Type: ENFORCEMENT

ACTION: Notice to Comply

Date: 2009-08-10 00:00:00

Action Type: RESPONSE
 ACTION: Electronic Reporting Submittal Due

Date: 2009-08-10 00:00:00
 Action Type: RESPONSE
 ACTION: Correspondence

Date: 2012-06-25 00:00:00
 Action Type: ENFORCEMENT
 ACTION: File review

DATABASE	STATUS	DISTANCE	ELEVATION	MAP ID
Air-CA	Listed	0.36 miles SW	6 ft (7 ft lower than site)	59

SITE NAME			AGENCY ID#
GALLAGHER & BURK, INC			BAY AQMD-ALA-73
ADDRESS		CITY	ZIP
344 HIGH STREET		OAKLAND	94601

DETAILS

Agency ID Desc: The first portion is the Air Quality District, the second portion is the County, the last is the Facility ID
 Facility ID: 73
 AIR BASIN: SF
 TOG: 6.559
 ROG: 5.8101158
 CO: 10.816
 NOX: 8.765
 SOX: 0.023
 PM: 29.1886065447886
 PM10: 12.999

DATABASE	STATUS	DISTANCE	ELEVATION	MAP ID
LUST-Closed-CA	Completed - Case Closed	0.36 miles SW	6 ft (7 ft lower than site)	59

SITE NAME			AGENCY ID#
GALLAGHER & BURK INC			T0600100622
ADDRESS		CITY	ZIP
344 HIGH		Oakland	94601

DETAILS

URL: http://geotracker.waterboards.ca.gov/profile_report.asp?global_id=T0600100622
 CASE_TYPE: LUST Cleanup Site
 Status Date: 1995-01-27 00:00:00
 LEAD_AGENCY: ALAMEDA COUNTY LOP
 CASEWORKER: EC
 LOCAL_AGENCY: ALAMEDA COUNTY LOP
 RB_CASE_NUMBER: 01-0677
 LOC_CASE_NUMBER: RO0001178
 FILE_LOCATION: Stored electronically as an E-file
 POTENTIAL_CONTAMINANTS_OF_CONCERN: Waste Oil / Motor / Hydraulic / Lubricating
 POTENTIAL_MEDIA_AFFECTED: Other Groundwater (uses other than drinking water)
 Date: 1950-01-01 00:00:00
 Action Type: Other
 ACTION: Leak Reported

 Date: 1950-01-01 00:00:00
 Action Type: REMEDIATION
 ACTION: Excavation

 Date: 1990-11-15 00:00:00
 ACTION: Open - Case Begin Date

 Date: 1995-01-27 00:00:00
 ACTION: Completed - Case Closed

DATABASE	STATUS	DISTANCE	ELEVATION	MAP ID
LUST-Open-CA	Open - Site Assessment	0.36 miles NW	29 ft (16 ft higher than site)	60
SITE NAME				AGENCY ID#
GUY'S SERVICE STATION				T0600102250
ADDRESS			CITY	ZIP
3820 SAN LEANDRO STREET			Oakland	94601

DETAILS

URL: http://geotracker.waterboards.ca.gov/profile_report.asp?global_id=T0600102250

CASE_TYPE: LUST Cleanup Site

Status Date: 1998-04-04 00:00:00

LEAD_AGENCY: SAN FRANCISCO BAY RWQCB (REGION 2)

CASEWORKER: PK

RB_CASE_NUMBER: 01-2442

LOC_CASE_NUMBER: RO0000089

FILE_LOCATION: Stored electronically as an E-file

POTENTIAL_CONTAMINANTS_OF_CONCERN: Gasoline

POTENTIAL_MEDIA_AFFECTED: Other Groundwater (uses other than drinking water)

SITE_HISTORY: Four fuel (two diesel and two gasoline) underground storage tanks (USTs) were reportedly removed by American Consulting Remediation and Construction in January 1998 and new 20,000-gallon fuel USTs were installed soon thereafter. Soil samples collected during tank removal activities contained elevated concentrations of petroleum hydrocarbons. Soil and groundwater investigations have been conducted at the site since 1998. In July 1998, Brunsing Associates, Inc. installed six soil borings and three groundwater monitoring wells to assess soil and groundwater conditions. ACC Environmental Consultants, Inc. (ACC) conducted periodic groundwater monitoring at the site from September 2000 to June 2004. In August 2003, ACC installed eight direct-push borings to further characterize the presence of petroleum hydrocarbons and MTBE in onsite and offsite soil and groundwater at the site. A soil and groundwater investigation work plan prepared by Pangea was approved in September 2008. Currently awaiting work plan implementation.

Date: 1950-01-01 00:00:00

Action Type: Other

ACTION: Leak Discovery

Date: 1950-01-01 00:00:00

Action Type: Other

ACTION: Leak Reported

Date: 1950-01-01 00:00:00

Action Type: REMEDIATION

ACTION: Excavation

Date: 1991-06-17 00:00:00

Action Type: ENFORCEMENT

ACTION: Staff Letter - #19910617

Date: 1998-01-20 00:00:00

ACTION: Open - Case Begin Date

Date: 1998-01-20 00:00:00

ACTION: Open - Site Assessment

Date: 1998-03-04 00:00:00

Action Type: ENFORCEMENT

ACTION: Notice of Responsibility - #19980304

Date: 1998-03-05 00:00:00

Action Type: RESPONSE

ACTION: Correspondence

Date: 1998-04-04 00:00:00

ACTION: Open - Site Assessment

Date: 1998-04-09 00:00:00

Action Type: RESPONSE

ACTION: Soil and Water Investigation Workplan

Date: 1998-08-10 00:00:00
Action Type: RESPONSE
ACTION: Soil and Water Investigation Report

Date: 2000-09-19 00:00:00
Action Type: RESPONSE
ACTION: Monitoring Report - Quarterly

Date: 2001-05-19 00:00:00
Action Type: RESPONSE
ACTION: Monitoring Report - Quarterly

Date: 2001-08-17 00:00:00
Action Type: RESPONSE
ACTION: Monitoring Report - Quarterly

Date: 2003-02-26 00:00:00
Action Type: RESPONSE
ACTION: Monitoring Report - Quarterly

Date: 2003-04-30 00:00:00
Action Type: RESPONSE
ACTION: Monitoring Report - Quarterly

Date: 2003-05-01 00:00:00
Action Type: RESPONSE
ACTION: Soil and Water Investigation Workplan

Date: 2003-07-01 00:00:00
Action Type: RESPONSE
ACTION: Soil and Water Investigation Workplan - Addendum

Date: 2003-08-25 00:00:00
Action Type: RESPONSE
ACTION: Monitoring Report - Quarterly

Date: 2003-10-03 00:00:00
Action Type: RESPONSE
ACTION: Soil and Water Investigation Report

Date: 2003-10-03 00:00:00
Action Type: RESPONSE
ACTION: Soil and Water Investigation Report

Date: 2004-01-08 00:00:00
Action Type: RESPONSE
ACTION: Monitoring Report - Quarterly

Date: 2004-08-12 00:00:00
Action Type: RESPONSE
ACTION: Monitoring Report - Quarterly

Date: 2008-04-10 00:00:00
Action Type: ENFORCEMENT
ACTION: Staff Letter - #20080410

Date: 2008-04-10 00:00:00
Action Type: ENFORCEMENT
ACTION: Staff Letter - #20080410

Date: 2008-04-10 00:00:00
Action Type: ENFORCEMENT
ACTION: Staff Letter - #20080410B

Date: 2008-05-12 00:00:00
Action Type: RESPONSE
ACTION: Other Workplan

Date: 2008-07-03 00:00:00
Action Type: ENFORCEMENT
ACTION: Technical Correspondence / Assistance / Other - #20080703

Date: 2008-07-11 00:00:00
Action Type: RESPONSE
ACTION: Soil and Water Investigation Report

Date: 2008-07-30 00:00:00
Action Type: RESPONSE
ACTION: Monitoring Report - Quarterly

Date: 2008-09-04 00:00:00
Action Type: ENFORCEMENT
ACTION: Technical Correspondence / Assistance / Other - #09/04/2008

Date: 2009-07-24 00:00:00
Action Type: ENFORCEMENT
ACTION: Staff Letter - #20090724

Date: 2012-05-10 00:00:00
Action Type: ENFORCEMENT
ACTION: File review

Date: 2012-06-15 00:00:00
Action Type: ENFORCEMENT
ACTION: Referral to Regional Board - #20120615

Date: 2013-02-14 00:00:00
Action Type: ENFORCEMENT
ACTION: File Review - Closure

DATABASE	STATUS	DISTANCE	ELEVATION	MAP ID
Air-CA	Listed	0.36 miles NW	26 ft (13 ft higher than site)	60
SITE NAME				AGENCY ID#
MAHARLIKA BODY SHOP				BAY AQMD-ALA-8389
ADDRESS			CITY	ZIP
1011 39TH AVENUE			OAKLAND	94601
DETAILS				
Agency ID Desc: The first portion is the Air Quality District, the second portion is the County, the last is the Facility ID Facility ID: 8389 AIR BASIN: SF TOG: 0.088 ROG: 0.0726234 CO: 0 NOX: 0 SOX: 0 PM: 0 PM10: 0				

DATABASE	STATUS	DISTANCE	ELEVATION	MAP ID
Air-CA	Listed	0.36 miles E	19 ft (6 ft higher than site)	61
SITE NAME				AGENCY ID#
FRIENDLY CAB INC				BAY AQMD-ALA-11260
ADDRESS			CITY	ZIP
4849 E 12TH STREET			OAKLAND	94602

DETAILS

Agency ID Desc: The first portion is the Air Quality District, the second portion is the County, the last is the Facility ID
 Facility ID: 11260
 AIR BASIN: SF
 TOG: 0.182
 ROG: 0.1578568
 CO: 0
 NOX: 0
 SOX: 0
 PM: 0
 PM10: 0

DATABASE	STATUS	DISTANCE	ELEVATION	MAP ID
LUST-Closed-CA	Completed - Case Closed	0.37 miles SW	19 ft (6 ft higher than site)	62
SITE NAME				AGENCY ID#
WHITE BROTHERS				T0600101624
ADDRESS			CITY	ZIP
4801 TIDEWATER			Oakland	94601

DETAILS

URL: http://geotracker.waterboards.ca.gov/profile_report.asp?global_id=T0600101624
 CASE_TYPE: LUST Cleanup Site
 Status Date: 1994-07-06 00:00:00
 LEAD_AGENCY: ALAMEDA COUNTY LOP
 CASEWORKER: BC
 LOCAL_AGENCY: ALAMEDA COUNTY LOP
 RB_CASE_NUMBER: 01-1755
 LOC_CASE_NUMBER: RO0000929
 FILE_LOCATION: Stored electronically as an E-file
 POTENTIAL_CONTAMINANTS_OF_CONCERN: Diesel
 POTENTIAL_MEDIA_AFFECTED: Other Groundwater (uses other than drinking water)
 Date: 1950-01-01 00:00:00
 Action Type: REMEDIATION
 ACTION: Excavation

 Date: 1950-01-01 00:00:00
 Action Type: Other
 ACTION: Leak Reported

 Date: 1990-06-04 00:00:00
 ACTION: Open - Case Begin Date

 Date: 1994-07-06 00:00:00
 ACTION: Completed - Case Closed

DATABASE	STATUS	DISTANCE	ELEVATION	MAP ID
Air-CA	Listed	0.38 miles SE	3 ft (10 ft lower than site)	63
SITE NAME				AGENCY ID#
CITY OF OAKLAND, ENVR SCVS DIV				BAY AQMD-ALA-18027
ADDRESS			CITY	ZIP
5050 COLISEUM WAY			OAKLAND	94601

DETAILS

Agency ID Desc: The first portion is the Air Quality District, the second portion is the County, the last is the Facility ID
 Facility ID: 18027
 AIR BASIN: SF
 TOG: 0.002
 ROG: 0.0016734
 CO: 0.019
 NOX: 0.034
 SOX: 0
 PM: 1.02459016393442E-03
 PM10: 0.001

DATABASE	STATUS	DISTANCE	ELEVATION	MAP ID
CERCLIS-Archived-US	NFR	0.38 miles SE	3 ft (10 ft lower than site)	63
SITE NAME				AGENCY ID#
VOLVO WHITE TRUCK				CAD981964364
ADDRESS			CITY	ZIP
5050 COLISEUM WAY			OAKLAND	94601

DETAILS

URL: <http://cfpub.epa.gov/supercpad/cursites/csitinfo.cfm?id=0904868>
 FIPS Code: 06001
 Region Code: 09
 Congressional District: 08
 rat_code: DS
 Action Code ID: 001
 Action Short Name: DISCVRY
 Completion Date: 7/12/1993 00:00:00
 Lead Type: EPA Fund
 NPL Status Code: N
 NON NPL Status Code: NFRAP-Site does not qualify for the NPL based on existing information
 rat_code: PA
 Action Code ID: 001
 Action Short Name: PA
 Completion Date: 9/11/1994 00:00:00
 Lead Type: EPA Fund
 Action Qualifier: Higher priority
 NPL Status Code: N
 NON NPL Status Code: NFRAP-Site does not qualify for the NPL based on existing information
 rat_code: SI
 Action Code ID: 001
 Action Short Name: SI
 Completion Date: 9/11/1994 00:00:00
 Lead Type: EPA Fund
 Action Qualifier: NFRAP
 NPL Status Code: N
 NON NPL Status Code: NFRAP-Site does not qualify for the NPL based on existing information
 rat_code: VS
 Action Code ID: 001
 Action Short Name: ARCH SITE
 Completion Date: 9/11/1994 00:00:00
 Lead Type: EPA In-House
 NPL Status Code: N
 NON NPL Status Code: NFRAP-Site does not qualify for the NPL based on existing information

DATABASE	STATUS	DISTANCE	ELEVATION	MAP ID
LUST-Closed-CA	Completed - Case Closed	0.38 miles SE	3 ft (10 ft lower than site)	63
SITE NAME				AGENCY ID#
VOLVO GMC				T0600101546
ADDRESS			CITY	ZIP
5050 COLISEUM WY			OAKLAND	94601

DETAILS

URL: http://geotracker.waterboards.ca.gov/profile_report.asp?global_id=T0600101546
 CASE_TYPE: LUST Cleanup Site
 Status Date: 2009-07-14 00:00:00
 LEAD_AGENCY: SAN FRANCISCO BAY RWQCB (REGION 2)
 CASEWORKER: UJU
 RB_CASE_NUMBER: 01-1673
 POTENTIAL_CONTAMINANTS_OF_CONCERN: Gasoline
 POTENTIAL_MEDIA_AFFECTED: Other Groundwater (uses other than drinking water)
 SITE_HISTORY: Part of 01S0422
 Date: 1950-01-01 00:00:00
 Action Type: Other
 ACTION: Leak Reported

 Date: 1950-01-01 00:00:00
 Action Type: Other
 ACTION: Leak Discovery

 Date: 1950-01-01 00:00:00
 Action Type: Other
 ACTION: Leak Stopped

 Date: 1965-01-02 00:00:00
 ACTION: Open - Site Assessment

 Date: 1991-03-18 00:00:00
 ACTION: Open - Case Begin Date

 Date: 1991-09-03 00:00:00
 ACTION: Open - Site Assessment

 Date: 2009-06-03 00:00:00
 ACTION: Open - Inactive

 Date: 2009-07-14 00:00:00
 ACTION: Completed - Case Closed

 Date: 2009-07-14 00:00:00
 Action Type: ENFORCEMENT
 ACTION: Closure/No Further Action Letter

DATABASE	STATUS	DISTANCE	ELEVATION	MAP ID
LUST-Closed-CA	Completed - Case Closed	0.38 miles W	13 ft (0 ft higher than site)	64
SITE NAME				AGENCY ID#
LERNER COMPANY				T0600100824
ADDRESS			CITY	ZIP
3675 ALAMEDA AVE			OAKLAND	94601
DETAILS				
<p>URL: http://geotracker.waterboards.ca.gov/profile_report.asp?global_id=T0600100824 CASE_TYPE: LUST Cleanup Site Status Date: 1995-02-01 00:00:00 LEAD_AGENCY: SAN FRANCISCO BAY RWQCB (REGION 2) CASEWORKER: CCM LOCAL_AGENCY: ALAMEDA COUNTY LOP RB_CASE_NUMBER: 01-0894 LOC_CASE_NUMBER: 01-0894 POTENTIAL_CONTAMINANTS_OF_CONCERN: Gasoline POTENTIAL_MEDIA_AFFECTED: Soil Date: 1950-01-01 00:00:00 Action Type: Other ACTION: Leak Reported</p> <p>Date: 1950-01-01 00:00:00 Action Type: Other ACTION: Leak Discovery</p> <p>Date: 1950-01-01 00:00:00 Action Type: Other ACTION: Leak Stopped</p> <p>Date: 1988-09-13 00:00:00 ACTION: Open - Case Begin Date</p> <p>Date: 1995-02-01 00:00:00 ACTION: Completed - Case Closed</p>				

DATABASE	STATUS	DISTANCE	ELEVATION	MAP ID
SLIC-Closed-CA	Completed - Case Closed	0.38 miles W	13 ft (0 ft higher than site)	64
SITE NAME				AGENCY ID#
LEARNER COMPANY				T0600191507
ADDRESS			CITY	ZIP
3675 ALAMEDA AVE			OAKLAND	94601
DETAILS				
<p>URL: http://geotracker.waterboards.ca.gov/profile_report.asp?global_id=T0600191507 CASE_TYPE: Cleanup Program Site Status Date: 2000-01-01 00:00:00 LEAD_AGENCY: SAN FRANCISCO BAY RWQCB (REGION 2) CASEWORKER: CCM RB_CASE_NUMBER: 01S0170 POTENTIAL_CONTAMINANTS_OF_CONCERN: Diesel POTENTIAL_MEDIA_AFFECTED: Soil Date: 1950-01-01 00:00:00 Action Type: Other ACTION: Leak Reported</p> <p>Date: 1988-06-02 00:00:00 ACTION: Open - Site Assessment</p> <p>Date: 1988-06-02 00:00:00 ACTION: Open - Case Begin Date</p> <p>Date: 2000-01-01 00:00:00 ACTION: Completed - Case Closed</p>				

DATABASE	STATUS	DISTANCE	ELEVATION	MAP ID
LUST-Closed-CA	Completed - Case Closed	0.38 miles NE	36 ft (23 ft higher than site)	65
SITE NAME				AGENCY ID#
SUPER TIRE				T0600100337
ADDRESS			CITY	ZIP
4256 INTERNATIONAL			OAKLAND	94601

DETAILS

URL: http://geotracker.waterboards.ca.gov/profile_report.asp?global_id=T0600100337
CASE_TYPE: LUST Cleanup Site
Status Date: 1993-12-27 00:00:00
LEAD_AGENCY: ALAMEDA COUNTY LOP
CASEWORKER: ML
LOCAL_AGENCY: ALAMEDA COUNTY LOP
RB_CASE_NUMBER: 01-0367
LOC_CASE_NUMBER: RO0003015
FILE_LOCATION: Stored electronically as an E-file
POTENTIAL_CONTAMINANTS_OF_CONCERN: Tetrachloroethylene (PCE), Gasoline, Waste Oil / Motor / Hydraulic / Lubricating
POTENTIAL_MEDIA_AFFECTED: Other Groundwater (uses other than drinking water), Soil
SITE_HISTORY: Two underground storage tanks and a waste oil tank were removed from the site in March 1976. No environmental sampling was conducted during the tank removal and no information on the condition of the tanks is available. A soil boring advanced in the area of the former fuel tanks in 1992 contained 40 ppm of TPH as diesel and minor concentrations of BTEX. A soil boring advanced in the area of the former waste oil tank contained oil and grease at a concentration of 430 ppm. fuel tanks in 1992 contained 40 ppm of TPH as diesel and minor concentrations of BTEX. During the removal of two hydraulic hoists in 1993, visibly stained soil was observed at the base of each hoist excavation beginning at 8 feet bgs. Excavation could not be continued due to the proximity of the excavation to the building foundation. Chlorinated solvents, primarily PCE, were detected in groundwater beneath the site. The solvents were suspected to be from an off-site source or the adjacent site at 4240 International. Alameda County Environmental Health issued a letter on December 27, 1003 indicating that no further soil investigation or remediation was required.
Date: 1950-01-01 00:00:00
Action Type: Other
ACTION: Leak Reported

Date: 1950-01-01 00:00:00
Action Type: Other
ACTION: Leak Discovery

Date: 1992-07-01 00:00:00
ACTION: Open - Case Begin Date

Date: 1993-07-13 00:00:00
ACTION: Open - Site Assessment

Date: 1993-12-27 00:00:00
ACTION: Completed - Case Closed

DATABASE	STATUS	DISTANCE	ELEVATION	MAP ID
SLIC-Open-CA	Open - Site Assessment	0.38 miles SE	6 ft (7 ft lower than site)	66
SITE NAME				AGENCY ID#
FOREMAN PROPERTY				SL0600100691
ADDRESS			CITY	ZIP
5105 8TH			OAKLAND	94601

DETAILS

URL: http://geotracker.waterboards.ca.gov/profile_report.asp?global_id=SL0600100691

CASE_TYPE: Cleanup Program Site

Status Date: 2005-09-23 00:00:00

LEAD_AGENCY: ALAMEDA COUNTY LOP

CASEWORKER: SP

LOCAL_AGENCY: ALAMEDA COUNTY LOP

RB_CASE_NUMBER: NA

LOC_CASE_NUMBER: RO0002904

FILE_LOCATION: Stored electronically as an E-file

POTENTIAL_CONTAMINANTS_OF_CONCERN: Lead

POTENTIAL_MEDIA_AFFECTED: Under Investigation

Date: 1950-01-01 00:00:00

Action Type: Other

ACTION: Leak Reported

Date: 1950-01-01 00:00:00

Action Type: Other

ACTION: Leak Discovery

Date: 2005-09-07 00:00:00

ACTION: Open - Site Assessment

Date: 2005-09-07 00:00:00

ACTION: Open - Case Begin Date

Date: 2005-09-23 00:00:00

ACTION: Open - Site Assessment

Date: 2009-07-24 00:00:00

Action Type: ENFORCEMENT

ACTION: Notice to Comply

Date: 2009-08-10 00:00:00

Action Type: RESPONSE

ACTION: Electronic Reporting Submittal Due

DATABASE	STATUS	DISTANCE	ELEVATION	MAP ID
SLIC-Open-CA	Open - Verification Monitoring	0.38 miles NE	36 ft (23 ft higher than site)	67
SITE NAME				AGENCY ID#
GRAND AUTO				T06019705075
ADDRESS			CITY	ZIP
4240 INTERNATIONAL			OAKLAND	94601

DETAILS

URL: http://geotracker.waterboards.ca.gov/profile_report.asp?global_id=T06019705075

CASE_TYPE: Cleanup Program Site

Status Date: 2005-11-07 00:00:00

LEAD_AGENCY: ALAMEDA COUNTY LOP

CASEWORKER: JTW

LOCAL_AGENCY: ALAMEDA COUNTY LOP

RB_CASE_NUMBER: NA

LOC_CASE_NUMBER: RO0002483

FILE_LOCATION: Stored electronically as an E-file

POTENTIAL_CONTAMINANTS_OF_CONCERN: * Chlorinated Hydrocarbons, Gasoline

POTENTIAL_MEDIA_AFFECTED: Other Groundwater (uses other than drinking water)

SITE_HISTORY: Tetrachloroethene (PCE) has been detected in soil, groundwater, and soil vapor in the area of former car wash sump. Sub-slab vapor sampling is planned to investigate the potential for vapor intrusion to the auto parts store on site. A fuel leak in the area of former underground storage tanks has been investigated by soil and groundwater sampling. Based on the results to date, no further investigation of the fuel leak is planned.

Date: 1950-01-01 00:00:00

Action Type: Other

ACTION: Leak Discovery

Date: 1950-01-01 00:00:00

Action Type: Other

ACTION: Leak Reported

Date: 1992-08-17 00:00:00

ACTION: Open - Site Assessment

Date: 1992-08-17 00:00:00

ACTION: Open - Case Begin Date

Date: 2005-11-07 00:00:00

ACTION: Open - Verification Monitoring

Date: 2010-04-15 00:00:00

Action Type: ENFORCEMENT

ACTION: Staff Letter - #20100415

Date: 2010-12-10 00:00:00

Action Type: ENFORCEMENT

ACTION: File Review - Closure - #2010-12-10

Date: 2010-12-10 00:00:00

Action Type: ENFORCEMENT

ACTION: Staff Letter - #20101210

Date: 2011-03-03 00:00:00

Action Type: RESPONSE

ACTION: Soil and Water Investigation Workplan

Date: 2011-05-16 00:00:00

Action Type: ENFORCEMENT

ACTION: Staff Letter - #20110516

Date: 2011-07-15 00:00:00

Action Type: RESPONSE

ACTION: Soil and Water Investigation Workplan - Addendum

Date: 2011-08-04 00:00:00
 Action Type: ENFORCEMENT
 ACTION: Staff Letter - #20110804

Date: 2012-02-28 00:00:00
 Action Type: RESPONSE
 ACTION: Soil Vapor Intrusion Investigation Report

Date: 2012-06-05 00:00:00
 Action Type: ENFORCEMENT
 ACTION: Staff Letter - #20120605

Date: 2012-08-07 00:00:00
 Action Type: RESPONSE
 ACTION: Soil Vapor Intrusion Investigation Workplan

Date: 2012-09-06 00:00:00
 Action Type: ENFORCEMENT
 ACTION: Staff Letter - #20120906

Date: 2012-12-14 00:00:00
 Action Type: RESPONSE
 ACTION: Soil Vapor Intrusion Investigation Report

Date: 2012-12-27 00:00:00
 Action Type: ENFORCEMENT
 ACTION: Staff Letter - #20121227

Date: 2013-04-15 00:00:00
 Action Type: RESPONSE
 ACTION: Soil Vapor Intrusion Investigation Workplan - Regulator Responded

Date: 2014-02-20 00:00:00
 Action Type: RESPONSE
 ACTION: Soil Vapor Intrusion Investigation Report

DATABASE	STATUS	DISTANCE	ELEVATION	MAP ID
LUST-Closed-CA	Completed - Case Closed	0.38 miles NE	36 ft (23 ft higher than site)	67
SITE NAME				AGENCY ID#
UNOCAL #2656				T0600101474
ADDRESS			CITY	ZIP
4251 INTERNATIONAL			Oakland	94601

DETAILS

URL: http://geotracker.waterboards.ca.gov/profile_report.asp?global_id=T0600101474
CASE_TYPE: LUST Cleanup Site
Status Date: 1994-06-10 00:00:00
LEAD_AGENCY: ALAMEDA COUNTY LOP
CASEWORKER: BC
LOCAL_AGENCY: ALAMEDA COUNTY LOP
RB_CASE_NUMBER: 01-1599
LOC_CASE_NUMBER: RO0000759
FILE_LOCATION: Stored electronically as an E-file
POTENTIAL_CONTAMINANTS_OF_CONCERN: Waste Oil / Motor / Hydraulic / Lubricating
POTENTIAL_MEDIA_AFFECTED: Soil
Date: 1950-01-01 00:00:00
Action Type: Other
ACTION: Leak Reported

Date: 1950-01-01 00:00:00
Action Type: REMEDIATION
ACTION: Excavation

Date: 1990-01-05 00:00:00
ACTION: Open - Case Begin Date

Date: 1994-06-10 00:00:00
ACTION: Completed - Case Closed

DATABASE	STATUS	DISTANCE	ELEVATION	MAP ID
LUST-Open-CA	Open - Site Assessment	0.39 miles NE	22 ft (9 ft higher than site)	68
SITE NAME				AGENCY ID#
NORCAL				T0600100971
ADDRESS			CITY	ZIP
1234 47TH AVE			OAKLAND	94601

DETAILS

URL: http://geotracker.waterboards.ca.gov/profile_report.asp?global_id=T0600100971
CASE_TYPE: LUST Cleanup Site
Status Date: 1988-11-07 00:00:00
LEAD_AGENCY: SAN FRANCISCO BAY RWQCB (REGION 2)
CASEWORKER: JTW
RB_CASE_NUMBER: 01-1053
LOC_CASE_NUMBER: RO0003044
FILE_LOCATION: Stored electronically as an E-file
POTENTIAL_CONTAMINANTS_OF_CONCERN: Waste Oil / Motor / Hydraulic / Lubricating
POTENTIAL_MEDIA_AFFECTED: Under Investigation
SITE_HISTORY: UST removed from the site. However, analytical data and/or Tank Removal Report not yet received. Further evaluation is pending. Not all historic documents for the fuel leak case are available on GeoTracker. A more complete historic case file for this site is located on the Alameda County Environmental Health website at: <http://ehgis.acgov.org/dehpublic/dehpublic.jsp>.
Date: 1950-01-01 00:00:00
Action Type: Other
ACTION: Leak Discovery

Date: 1950-01-01 00:00:00
Action Type: Other
ACTION: Leak Reported

Date: 1988-11-07 00:00:00
ACTION: Open - Case Begin Date

Date: 1988-11-07 00:00:00
ACTION: Open - Site Assessment

Date: 2012-06-14 00:00:00
Action Type: ENFORCEMENT
ACTION: Referral to Regional Board - #20120614

Date: 2013-02-13 00:00:00
Action Type: ENFORCEMENT
ACTION: File Review - Closure

DATABASE	STATUS	DISTANCE	ELEVATION	MAP ID
LUST-Closed-CA	Completed - Case Closed	0.39 miles NE	29 ft (16 ft higher than site)	68
SITE NAME				AGENCY ID#
PRESSURE CAST PRODUCTS				T0600101960
ADDRESS			CITY	ZIP
4201 INTERNATIONAL			Oakland	94601

DETAILS

URL: http://geotracker.waterboards.ca.gov/profile_report.asp?global_id=T0600101960
CASE_TYPE: LUST Cleanup Site
Status Date: 1996-07-16 00:00:00
LEAD_AGENCY: ALAMEDA COUNTY LOP
CASEWORKER: BC
LOCAL_AGENCY: ALAMEDA COUNTY LOP
RB_CASE_NUMBER: 01-2134
LOC_CASE_NUMBER: RO0000604
FILE_LOCATION: Stored electronically as an E-file
POTENTIAL_CONTAMINANTS_OF_CONCERN: Waste Oil / Motor / Hydraulic / Lubricating
POTENTIAL_MEDIA_AFFECTED: Soil
Date: 1950-01-01 00:00:00
Action Type: Other
ACTION: Leak Reported

Date: 1950-01-01 00:00:00
Action Type: REMEDIATION
ACTION: Excavation

Date: 1994-03-16 00:00:00
ACTION: Open - Case Begin Date

Date: 1996-07-16 00:00:00
ACTION: Completed - Case Closed

DATABASE	STATUS	DISTANCE	ELEVATION	MAP ID
Cal Eval-Hist	Listed	0.39 miles SW	6 ft (7 ft lower than site)	69
SITE NAME				AGENCY ID#
BIG B LUMBERTERIA				01240034
ADDRESS			CITY	ZIP
301/411 HIGH STREET			OAKLAND	94601

DETAILS

URL: http://www.envirostor.dtsc.ca.gov/public/profile_report.asp?global_id=01240034
 COUNTY: ALAMEDA
 SITE_TYPE: Historical
 SITE_TYPE_DETAILED: * Historical
 APN: NONE SPECIFIED
 NATIONAL_PRIORITIES_LIST: NO
 LEAD_AGENCY: NONE SPECIFIED
 SUPERVISOR: Referred - Not Assigned
 DIVISION_BRANCH: Cleanup Berkeley
 ASSEMBLY: 18
 SENATE: 09
 STATUS: Refer: RWQCB
 STATUS_DATE: 1994-06-08 00:00:00
 PAST_USES: NONE SPECIFIED
 RESTRICTED_USE: NO
 REGULATORY_AGENCIES_INVOLVED: NONE SPECIFIED
 POTENTIAL_COC: 10002, 10009
 CONFIRMED_COC: NONE SPECIFIED
 POTENTIAL_MEDIA_AFFECTED: NONE SPECIFIED
 SITE_MGMT_REQ: NONE SPECIFIED
 Description: The details below (if any) are all either Future, Scheduled, and/or Completed Activities on the site

DATABASE	STATUS	DISTANCE	ELEVATION	MAP ID
LUST-Open-CA	Open - Site Assessment	0.4 miles SE	6 ft (7 ft lower than site)	70
SITE NAME				AGENCY ID#
WESTERN STUCCO				T0600102059
ADDRESS			CITY	ZIP
5115 8TH STREET			Oakland	94601

DETAILS

URL: http://geotracker.waterboards.ca.gov/profile_report.asp?global_id=T0600102059

CASE_TYPE: LUST Cleanup Site

Status Date: 2003-06-16 00:00:00

LEAD_AGENCY: SAN FRANCISCO BAY RWQCB (REGION 2)

CASEWORKER: REL

RB_CASE_NUMBER: 01-2242

FILE_LOCATION: Stored electronically as an E-file

POTENTIAL_CONTAMINANTS_OF_CONCERN: Gasoline

POTENTIAL_MEDIA_AFFECTED: Other Groundwater (uses other than drinking water)

SITE_HISTORY: In March 1991 two USTs were removed and confirmation soil samples detected elevated levels of hydrocarbon contamination. In February 2001 installed groundwater monitoring wells to evaluate the dissolved contaminant plume. Currently, elevated concentrations of hydrocarbon contamination were detected in groundwater and additional site characterization has been proposed. Not all historic documents for the fuel leak case may be available on GeoTracker. A more complete historic case file for this site is located on the Alameda County Environmental Health website at: <http://ehgis.acgov.org/dehpublic/dehpublic.jsp>.

Date: 1950-01-01 00:00:00

Action Type: Other

ACTION: Leak Reported

Date: 1950-01-01 00:00:00

Action Type: REMEDIATION

ACTION: Excavation

Date: 1950-01-01 00:00:00

Action Type: Other

ACTION: Leak Stopped

Date: 1950-01-01 00:00:00

Action Type: Other

ACTION: Leak Discovery

Date: 1991-01-09 00:00:00

Action Type: RESPONSE

ACTION: Correspondence

Date: 1991-03-26 00:00:00

ACTION: Open - Case Begin Date

Date: 1991-05-07 00:00:00

Action Type: RESPONSE

ACTION: Tank Removal Report / UST Sampling Report

Date: 1997-06-05 00:00:00

ACTION: Open - Site Assessment

Date: 1997-11-24 00:00:00

Action Type: RESPONSE

ACTION: Soil and Water Investigation Report

Date: 1997-11-24 00:00:00

Action Type: RESPONSE

ACTION: Soil and Water Investigation Report

Date: 2001-03-12 00:00:00

Action Type: RESPONSE

ACTION: Well Installation Report

Date: 2002-03-18 00:00:00

Action Type: RESPONSE

ACTION: Monitoring Report - Semi-Annually

Date: 2002-07-19 00:00:00

Action Type: RESPONSE

ACTION: Correspondence

Date: 2003-06-16 00:00:00

ACTION: Open - Site Assessment

Date: 2003-07-16 00:00:00

Action Type: RESPONSE

ACTION: Soil and Water Investigation Report

Date: 2008-07-03 00:00:00

Action Type: ENFORCEMENT

ACTION: Staff Letter - #20080703

Date: 2009-01-20 00:00:00

Action Type: ENFORCEMENT

ACTION: Staff Letter - #20090120

Date: 2009-01-20 00:00:00

Action Type: ENFORCEMENT

ACTION: Notice of Responsibility - #20090120

Date: 2009-07-24 00:00:00

Action Type: ENFORCEMENT

ACTION: Staff Letter - #20090724

Date: 2009-12-02 00:00:00

Action Type: ENFORCEMENT

ACTION: File review

Date: 2010-10-04 00:00:00

Action Type: ENFORCEMENT

ACTION: Staff Letter - #20101004

Date: 2010-12-19 00:00:00

Action Type: RESPONSE

ACTION: Soil and Water Investigation Workplan

Date: 2012-02-15 00:00:00

Action Type: RESPONSE

ACTION: Monitoring Report - Other

Date: 2012-03-21 00:00:00

Action Type: ENFORCEMENT

ACTION: Referral to Regional Board - #20120321

Date: 2012-12-03 00:00:00

Action Type: ENFORCEMENT

ACTION: Meeting

Date: 2012-12-04 00:00:00
 Action Type: ENFORCEMENT
 ACTION: 13267 Requirement

Date: 2013-01-16 00:00:00
 Action Type: ENFORCEMENT
 ACTION: File Review - Closure

Date: 2013-02-20 00:00:00
 Action Type: RESPONSE
 ACTION: Request for Closure - Regulator Responded

Date: 2013-03-06 00:00:00
 Action Type: ENFORCEMENT
 ACTION: Site Visit / Inspection / Sampling

Date: 2013-03-06 00:00:00
 Action Type: ENFORCEMENT
 ACTION: Staff Letter

Date: 2013-05-02 00:00:00
 Action Type: ENFORCEMENT
 ACTION: Staff Letter

DATABASE	STATUS	DISTANCE	ELEVATION	MAP ID
Air-CA	Listed	0.4 miles SE	16 ft (3 ft higher than site)	70
SITE NAME				AGENCY ID#
MD AUTO BODY				BAY AQMD-ALA-15866
ADDRESS			CITY	ZIP
5111 SAN LEANDRO ST			OAKLAND	94601

DETAILS
Agency ID Desc: The first portion is the Air Quality District, the second portion is the County, the last is the Facility ID Facility ID: 15866 AIR BASIN: SF TOG: 0.07 ROG: 0.0586004 CO: 0 NOX: 0 SOX: 0 PM: 0 PM10: 0

DATABASE	STATUS	DISTANCE	ELEVATION	MAP ID
LUST-Closed-CA	Completed - Case Closed	0.4 miles S	6 ft (7 ft lower than site)	71
SITE NAME				AGENCY ID#
RELIABLE ROOFING COMPANY				T0600101496
ADDRESS			CITY	ZIP
4905 TIDEWATER			Oakland	94601

DETAILS

URL: http://geotracker.waterboards.ca.gov/profile_report.asp?global_id=T0600101496
 CASE_TYPE: LUST Cleanup Site
 Status Date: 1995-01-11 00:00:00
 LEAD_AGENCY: ALAMEDA COUNTY LOP
 CASEWORKER: EC
 LOCAL_AGENCY: ALAMEDA COUNTY LOP
 RB_CASE_NUMBER: 01-1621
 LOC_CASE_NUMBER: RO0000936
 FILE_LOCATION: Stored electronically as an E-file
 POTENTIAL_CONTAMINANTS_OF_CONCERN: Gasoline
 POTENTIAL_MEDIA_AFFECTED: Other Groundwater (uses other than drinking water)
 Date: 1950-01-01 00:00:00
 Action Type: REMEDIATION
 ACTION: Excavation

 Date: 1950-01-01 00:00:00
 Action Type: Other
 ACTION: Leak Reported

 Date: 1989-09-29 00:00:00
 ACTION: Open - Case Begin Date

 Date: 1995-01-11 00:00:00
 ACTION: Completed - Case Closed

DATABASE	STATUS	DISTANCE	ELEVATION	MAP ID
LUST-Closed-CA	Completed - Case Closed	0.41 miles N	29 ft (16 ft higher than site)	72
SITE NAME				AGENCY ID#
MOTOR PARTNERS				T0600100945
ADDRESS			CITY	ZIP
1234 40TH			Oakland	94601

DETAILS

URL: http://geotracker.waterboards.ca.gov/profile_report.asp?global_id=T0600100945
 CASE_TYPE: LUST Cleanup Site
 Status Date: 2001-08-15 00:00:00
 LEAD_AGENCY: ALAMEDA COUNTY LOP
 CASEWORKER: BC
 LOCAL_AGENCY: ALAMEDA COUNTY LOP
 RB_CASE_NUMBER: 01-1024
 LOC_CASE_NUMBER: RO0000104
 FILE_LOCATION: Stored electronically as an E-file
 POTENTIAL_CONTAMINANTS_OF_CONCERN: Gasoline
 POTENTIAL_MEDIA_AFFECTED: Other Groundwater (uses other than drinking water)
 Date: 1950-01-01 00:00:00
 Action Type: Other
 ACTION: Leak Reported

 Date: 1950-01-01 00:00:00
 Action Type: REMEDIATION
 ACTION: Excavation

 Date: 1992-03-04 00:00:00
 ACTION: Open - Case Begin Date

 Date: 1995-11-07 00:00:00
 Action Type: ENFORCEMENT
 ACTION: * Historical Enforcement - #UNK

 Date: 2001-08-15 00:00:00
 ACTION: Completed - Case Closed

DATABASE	STATUS	DISTANCE	ELEVATION	MAP ID
LUST-Closed-CA	Completed - Case Closed	0.41 miles NE	42 ft (29 ft higher than site)	73
SITE NAME				AGENCY ID#
CONTINENTAL VOLVO				T06019793841
ADDRESS			CITY	ZIP
4030 INTERNATIONAL			OAKLAND	94601

DETAILS

URL: http://geotracker.waterboards.ca.gov/profile_report.asp?global_id=T06019793841
CASE_TYPE: LUST Cleanup Site
Status Date: 2004-08-17 00:00:00
LEAD_AGENCY: ALAMEDA COUNTY LOP
CASEWORKER: AG
RB_CASE_NUMBER: NA
LOC_CASE_NUMBER: RO0002442
FILE_LOCATION: Stored electronically as an E-file
POTENTIAL_CONTAMINANTS_OF_CONCERN: Gasoline
POTENTIAL_MEDIA_AFFECTED: Other Groundwater (uses other than drinking water)
Date: 1950-01-01 00:00:00
Action Type: Other
ACTION: Leak Discovery

Date: 1950-01-01 00:00:00
Action Type: Other
ACTION: Leak Reported

Date: 1950-01-01 00:00:00
Action Type: Other
ACTION: Leak Began

Date: 1950-01-01 00:00:00
Action Type: REMEDIATION

Date: 2002-01-07 00:00:00
ACTION: Open - Case Begin Date

Date: 2004-08-17 00:00:00
ACTION: Completed - Case Closed

DATABASE	STATUS	DISTANCE	ELEVATION	MAP ID
Air-CA	Listed	0.41 miles NW	22 ft (9 ft higher than site)	74
SITE NAME				AGENCY ID#
GDL CUSTOM BODY SHOP				BAY AQMD-ALA-15315
ADDRESS			CITY	ZIP
1232 39TH AVENUE			OAKLAND	94601

DETAILS

Agency ID Desc: The first portion is the Air Quality District, the second portion is the County, the last is the Facility ID
 Facility ID: 15315
 AIR BASIN: SF
 TOG: 0.285
 ROG: 0.268659
 CO: 0
 NOX: 0
 SOX: 0
 PM: 0
 PM10: 0

DATABASE	STATUS	DISTANCE	ELEVATION	MAP ID
LUST-Open-CA	Open - Site Assessment	0.42 miles N	36 ft (23 ft higher than site)	75
SITE NAME				AGENCY ID#
DOROTHY DAY TRUST				T0600102215
ADDRESS			CITY	ZIP
4028 INTERNATIONAL BLVD			Oakland	94601

DETAILS

URL: http://geotracker.waterboards.ca.gov/profile_report.asp?global_id=T0600102215

CASE_TYPE: LUST Cleanup Site

Status Date: 1996-11-13 00:00:00

LEAD_AGENCY: SAN FRANCISCO BAY RWQCB (REGION 2)

CASEWORKER: REL

RB_CASE_NUMBER: 01-2405

FILE_LOCATION: Stored electronically as an E-file

POTENTIAL_CONTAMINANTS_OF_CONCERN: Gasoline

POTENTIAL_MEDIA_AFFECTED: Other Groundwater (uses other than drinking water)

SITE_HISTORY: In October 1996 one UST was removed from the site and elevated levels of hydrocarbon contamination was detected in soil beneath the site. No further site investigation work was completed to evaluate the extent of contamination in soil and groundwater and additional USTs may be present onsite.

Date: 1950-01-01 00:00:00

Action Type: Other

ACTION: Leak Discovery

Date: 1950-01-01 00:00:00

Action Type: REMEDIATION

ACTION: Excavation

Date: 1950-01-01 00:00:00

Action Type: Other

ACTION: Leak Reported

Date: 1950-01-01 00:00:00

Action Type: Other

ACTION: Leak Stopped

Date: 1996-10-23 00:00:00

ACTION: Open - Case Begin Date

Date: 1996-11-13 00:00:00

ACTION: Open - Site Assessment

Date: 1996-12-18 00:00:00

Action Type: RESPONSE

ACTION: Other Report / Document

Date: 1997-02-07 00:00:00

Action Type: RESPONSE

ACTION: Other Report / Document

Date: 1997-02-10 00:00:00

Action Type: RESPONSE

ACTION: Other Report / Document

Date: 2000-07-13 00:00:00

Action Type: ENFORCEMENT

ACTION: * Historical Enforcement - #UNK

Date: 2000-07-13 00:00:00

Action Type: ENFORCEMENT

ACTION: Referral to District Attorney

Date: 2008-07-03 00:00:00
 Action Type: ENFORCEMENT
 ACTION: Technical Correspondence / Assistance / Other - #20080703

Date: 2009-07-24 00:00:00
 Action Type: ENFORCEMENT
 ACTION: Staff Letter

Date: 2009-07-24 00:00:00
 Action Type: ENFORCEMENT
 ACTION: Notice of Violation - #20090724

Date: 2009-08-10 00:00:00
 Action Type: RESPONSE
 ACTION: Electronic Reporting Submittal Due

Date: 2009-11-25 00:00:00
 Action Type: ENFORCEMENT
 ACTION: File review

Date: 2011-02-28 00:00:00
 Action Type: ENFORCEMENT
 ACTION: Notice of Violation - #20110228

Date: 2011-03-31 00:00:00
 Action Type: RESPONSE
 ACTION: Electronic Reporting Submittal Due

Date: 2012-03-21 00:00:00
 Action Type: ENFORCEMENT
 ACTION: Referral to Regional Board - #20120321

Date: 2013-01-16 00:00:00
 Action Type: ENFORCEMENT
 ACTION: File Review - Closure

DATABASE	STATUS	DISTANCE	ELEVATION	MAP ID
Air-CA	Listed	0.42 miles N	36 ft (23 ft higher than site)	75
SITE NAME				AGENCY ID#
SIN-MEX AUTO BODY SHOP				BAY AQMD-ALA-19646
ADDRESS			CITY	ZIP
4028 INTERNATIONAL BLVD			OAKLAND	94601

DETAILS
Agency ID Desc: The first portion is the Air Quality District, the second portion is the County, the last is the Facility ID Facility ID: 19646 AIR BASIN: SF TOG: 0.465 ROG: 0.3496204 CO: 0 NOX: 0 SOX: 0 PM: 0 PM10: 0

DATABASE	STATUS	DISTANCE	ELEVATION	MAP ID
LUST-Open-CA	Open - Site Assessment	0.42 miles S	6 ft (7 ft lower than site)	76
SITE NAME				AGENCY ID#
DI SALVO TRUCKING				T0600100451
ADDRESS			CITY	ZIP
4919 TIDEWATER AVE			Oakland	94601

DETAILS

URL: http://geotracker.waterboards.ca.gov/profile_report.asp?global_id=T0600100451

CASE_TYPE: LUST Cleanup Site

Status Date: 1989-06-15 00:00:00

LEAD_AGENCY: SAN FRANCISCO BAY RWQCB (REGION 2)

CASEWORKER: REL

RB_CASE_NUMBER: 01-0495

LOC_CASE_NUMBER: RO0000107

FILE_LOCATION: Stored electronically as an E-file

POTENTIAL_CONTAMINANTS_OF_CONCERN: Diesel, Gasoline

POTENTIAL_MEDIA_AFFECTED: Other Groundwater (uses other than drinking water)

SITE_HISTORY: Not all historic documents for the fuel leak case may be available on GeoTracker. A more complete historic case file for this site is located on the Alameda County Environmental Health website at: <http://ehgis.acgov.org/dehpublic/dehpublic.jsp>. In March 1989 four USTs (10,000-gallon diesel, 5,000-gallon diesel, 280-gallon waste oil, and 550-gallon hydrocarbons), were removed from the site. Diesel free phase was observed flowing into the excavation. In May 1989 19 hand augered soil bores were installed at the site, and 2,400 gallons of free phase and 20,000 gallons of water was removed from the UST excavation. Approximately 3,000 cubic yards of soil is reported to have been removed in 1989, treated, and stockpiled into a landscape berm between the property and Tidewater Ave. A 10-inch diameter pipe line was encountered during the excavation, broke, and 3,000 gallons of diesel entered the excavation at that time. A recovery well with a skimmer pump operated in EW-1 between April and August 1989 but was shut down due to an increased product thickness. In April 1994 wells MW-1 to MW-3 and bores EB-1 to EB-11 were installed. In July 1995 bores SB1, SB2, and MW-4 were installed. In December 2000 soil bores SB-1 to SB-16 were installed. In February 2001 a CAP was submitted and selected aquifer excavation as most cost effective. The CAP methodology was approved in February 2001. In October 2002 a revised CAP was submitted and selected enhanced bio-degradation due to a change in approach and costs; a pilot test was subsequently requested in October 2002 and does not appear to have been conducted. In February 2006 additional investigation was conducted to gather additional information and bores B-1 to B-15, EW-1 (second), and OB-3 to OB-6 were installed. A feasibility study (FS) and SCM was submitted in February 2007 and subsequently approved in May 2007. The FS selected groundwater extraction and treatment and limited source excavation. In September 2008 bores C-1 to C-16 were installed and a combined site investigation, revised SCM, and RAP was submitted in January 2009. The report was rejected as the recently generated data and resulting conclusions had not been incorporated into the RAP analysis.

Date: 1950-01-01 00:00:00

Action Type: REMEDIATION

ACTION: Excavation

Date: 1950-01-01 00:00:00

Action Type: Other

ACTION: Leak Reported

Date: 1950-01-01 00:00:00

Action Type: Other

ACTION: Leak Stopped

Date: 1950-01-01 00:00:00

Action Type: REMEDIATION

ACTION: Free Product Removal

Date: 1950-01-01 00:00:00

Action Type: Other

ACTION: Leak Discovery

Date: 1989-03-16 00:00:00

ACTION: Open - Case Begin Date

Date: 1989-03-16 00:00:00

ACTION: Open - Site Assessment

Date: 1989-04-27 00:00:00

Action Type: RESPONSE

ACTION: Tank Removal Report / UST Sampling Report

Date: 1989-06-15 00:00:00
Action Type: RESPONSE
ACTION: Soil and Water Investigation Report

Date: 1989-06-15 00:00:00
ACTION: Open - Site Assessment

Date: 1989-07-07 00:00:00
Action Type: RESPONSE
ACTION: Other Report / Document

Date: 1989-07-14 00:00:00
Action Type: RESPONSE
ACTION: Other Report / Document

Date: 1994-03-24 00:00:00
Action Type: RESPONSE
ACTION: Other Report / Document

Date: 1994-05-17 00:00:00
Action Type: RESPONSE
ACTION: Soil and Water Investigation Report

Date: 1994-07-12 00:00:00
Action Type: RESPONSE
ACTION: Other Report / Document

Date: 1994-12-09 00:00:00
Action Type: RESPONSE
ACTION: Monitoring Report - Quarterly

Date: 1995-08-18 00:00:00
Action Type: RESPONSE
ACTION: Soil and Water Investigation Report

Date: 1999-08-27 00:00:00
Action Type: RESPONSE
ACTION: Monitoring Report - Quarterly

Date: 2000-11-27 00:00:00
Action Type: RESPONSE
ACTION: Unknown

Date: 2000-11-27 00:00:00
Action Type: RESPONSE
ACTION: Unknown

Date: 2000-11-27 00:00:00
Action Type: RESPONSE
ACTION: Monitoring Report - Quarterly

Date: 2000-12-27 00:00:00
Action Type: RESPONSE
ACTION: Soil and Water Investigation Report

Date: 2001-02-06 00:00:00
Action Type: RESPONSE
ACTION: CAP/RAP - Feasibility Study Report

Date: 2002-09-27 00:00:00
Action Type: RESPONSE
ACTION: Monitoring Report - Quarterly

Date: 2002-10-04 00:00:00
Action Type: RESPONSE
ACTION: CAP/RAP - Feasibility Study Report

Date: 2006-04-05 00:00:00
Action Type: RESPONSE
ACTION: Soil and Water Investigation Report

Date: 2006-05-12 00:00:00
Action Type: RESPONSE
ACTION: Soil and Water Investigation Report

Date: 2006-05-25 00:00:00
Action Type: RESPONSE
ACTION: Soil and Water Investigation Report

Date: 2006-09-21 00:00:00
Action Type: ENFORCEMENT
ACTION: Staff Letter - #20060921

Date: 2007-02-26 00:00:00
Action Type: RESPONSE
ACTION: Other Report / Document

Date: 2007-05-29 00:00:00
Action Type: RESPONSE
ACTION: Correspondence

Date: 2007-05-29 00:00:00
Action Type: ENFORCEMENT
ACTION: Staff Letter - #20070529

Date: 2008-05-01 00:00:00
Action Type: ENFORCEMENT
ACTION: Staff Letter - #20080501

Date: 2008-05-01 00:00:00
Action Type: ENFORCEMENT
ACTION: * NEL - #20080501

Date: 2008-08-14 00:00:00
Action Type: ENFORCEMENT
ACTION: Staff Letter - #20080814

Date: 2009-02-27 00:00:00
Action Type: ENFORCEMENT
ACTION: Staff Letter - #20090227

Date: 2009-03-19 00:00:00
Action Type: RESPONSE
ACTION: Clean Up Fund - 5-Year Review Summary

Date: 2009-07-24 00:00:00
Action Type: ENFORCEMENT
ACTION: Staff Letter - #20090724

Date: 2010-07-13 00:00:00
Action Type: RESPONSE
ACTION: Clean Up Fund - 5-Year Review Summary

Date: 2012-01-12 00:00:00
Action Type: ENFORCEMENT
ACTION: Staff Letter - #20120112

Date: 2012-02-27 00:00:00
Action Type: RESPONSE
ACTION: Site Assessment Report

Date: 2012-02-28 00:00:00
Action Type: RESPONSE
ACTION: Clean Up Fund - 5-Year Review Summary

Date: 2012-03-28 00:00:00
Action Type: ENFORCEMENT
ACTION: Referral to Regional Board - #20120328

Date: 2012-03-30 00:00:00
Action Type: RESPONSE
ACTION: Monitoring Report - Semi-Annually

Date: 2012-08-30 00:00:00
Action Type: ENFORCEMENT
ACTION: 13267 Requirement

Date: 2012-10-01 00:00:00
Action Type: RESPONSE
ACTION: Monitoring Report - Semi-Annually

Date: 2012-12-04 00:00:00
Action Type: RESPONSE
ACTION: Soil and Water Investigation Workplan - Addendum - Regulator Responded

Date: 2012-12-10 00:00:00
Action Type: ENFORCEMENT
ACTION: 13267 Requirement

Date: 2013-01-15 00:00:00
Action Type: ENFORCEMENT
ACTION: File Review - Closure

Date: 2013-03-25 00:00:00
Action Type: RESPONSE

ACTION: Soil and Water Investigation Report

DATABASE	STATUS	DISTANCE	ELEVATION	MAP ID
SLIC-Open-CA	Open - Site Assessment	0.43 miles SE	9 ft (4 ft lower than site)	77
SITE NAME				AGENCY ID#
COLISEUM WAY PROPERTIES				T06019769714
ADDRESS			CITY	ZIP
5200 COLISEUM			OAKLAND	94601

DETAILS

URL: http://geotracker.waterboards.ca.gov/profile_report.asp?global_id=T06019769714
CASE_TYPE: Cleanup Program Site
Status Date: 1995-01-04 00:00:00
LEAD_AGENCY: ALAMEDA COUNTY LOP
CASEWORKER: SP
LOCAL_AGENCY: ALAMEDA COUNTY LOP
RB_CASE_NUMBER: NA
LOC_CASE_NUMBER: RO0002752
FILE_LOCATION: Stored electronically as an E-file
POTENTIAL_CONTAMINANTS_OF_CONCERN: Acetone, Other Solvent or Non-Petroleum Hydrocarbon
POTENTIAL_MEDIA_AFFECTED: Other Groundwater (uses other than drinking water)
Date: 1950-01-01 00:00:00
Action Type: Other
ACTION: Leak Reported

Date: 1950-01-01 00:00:00
Action Type: Other
ACTION: Leak Discovery

Date: 1995-01-04 00:00:00
ACTION: Open - Case Begin Date

Date: 1995-01-04 00:00:00
ACTION: Open - Site Assessment

Date: 2009-07-24 00:00:00
Action Type: ENFORCEMENT
ACTION: Notice to Comply

DATABASE	STATUS	DISTANCE	ELEVATION	MAP ID
Air-CA	Listed	0.43 miles NE	32 ft (19 ft higher than site)	78
SITE NAME				AGENCY ID#
WFG-FULLER FUNERALS INC				BAY AQMD-ALA-10794
ADDRESS			CITY	ZIP
4647 INTERNATIONAL BLVD			OAKLAND	94601
DETAILS				
Agency ID Desc: The first portion is the Air Quality District, the second portion is the County, the last is the Facility ID Facility ID: 10794 AIR BASIN: SF TOG: 0.002 ROG: 0.0003286 CO: 0.007 NOX: 0.027 SOX: 0 PM: 0 PM10: 0				

DATABASE	STATUS	DISTANCE	ELEVATION	MAP ID
LUST-Closed-CA	Completed - Case Closed	0.43 miles NE	32 ft (19 ft higher than site)	78
SITE NAME				AGENCY ID#
RESIDENTIAL				T0600102207
ADDRESS			CITY	ZIP
1421 45TH			Oakland	94601

DETAILS

URL: http://geotracker.waterboards.ca.gov/profile_report.asp?global_id=T0600102207
CASE_TYPE: LUST Cleanup Site
Status Date: 1999-07-02 00:00:00
LEAD_AGENCY: ALAMEDA COUNTY LOP
CASEWORKER: EC
LOCAL_AGENCY: ALAMEDA COUNTY LOP
RB_CASE_NUMBER: 01-2397
LOC_CASE_NUMBER: RO0000815
FILE_LOCATION: Stored electronically as an E-file
POTENTIAL_CONTAMINANTS_OF_CONCERN: Gasoline
POTENTIAL_MEDIA_AFFECTED: Other Groundwater (uses other than drinking water)
Date: 1950-01-01 00:00:00
Action Type: REMEDIATION

Date: 1950-01-01 00:00:00
Action Type: Other
ACTION: Leak Reported

Date: 1998-02-12 00:00:00
ACTION: Open - Case Begin Date

Date: 1999-07-02 00:00:00
ACTION: Completed - Case Closed

DATABASE	STATUS	DISTANCE	ELEVATION	MAP ID
RCRA-TSD-US	Listed	0.45 miles NW	19 ft (6 ft higher than site)	79
SITE NAME				AGENCY ID#
AMERICAN CAN PACKAGING INC				CAD009162116
ADDRESS			CITY	ZIP
3801 E 8TH ST			OAKLAND	94604

DETAILS

Additional details may be found online using the following link:
http://oaspub.epa.gov/enviro/fii_query_dtl.disp_program_facility?pgm_sys_id_in=CAD009162116&pgm_sys_acrnm_in=RCRAINFO

Generator Status Universe: SQG
 NAICS1: METAL CAN MANUFACTURING
 NAICS2: METAL CAN MANUFACTURING
 Active Site Indicator: H----
 Operator Name: AMERICAN CAN PACKAGING INC
 In Handler Universes: Y
 In a Universe: Y
 TSD Type: ---S-
 Permit Progress Universe: ---S--
 GPRA Corrective Action Baseline: Y
 Non TSDs Where RCRA Corrective Action Has Been Imposed Universe: Y
 NCAPS Ranking: M
 Human Exposure Indicator: +
 Groundwater Controls Indicator: +

Reporting Cycle Year: 1993
 Receive Date: 19940228
 Current Site Name: AMERICAN NATIONAL CAN CO.
 Reporting Cycle Year: 1991
 Receive Date: 19920211
 Current Site Name: AMERICAN NATIONAL CAN CO
 Receive Date: 19960901
 Current Site Name: AMERICAN CAN PACKAGING INC
 Receive Date: 19960901
 Current Site Name: AMERICAN CAN PACKAGING INC
 Receive Date: 19800814
 Current Site Name: AMERICAN CAN PACKAGING INC

DATABASE	STATUS	DISTANCE	ELEVATION	MAP ID
CERCLIS-Archived-US	Def	0.45 miles NW	19 ft (6 ft higher than site)	79
SITE NAME				AGENCY ID#
AMERICAN NATIONAL CAN CO				CAD009162116
ADDRESS			CITY	ZIP
3801 EAST 8TH ST			OAKLAND	94601

DETAILS

URL: <http://cfpub.epa.gov/supercpad/cursites/csitinfo.cfm?id=0901183>
 FIPS Code: 06001
 Region Code: 09
 Congressional District: 08
 rat_code: DS
 Action Code ID: 001
 Action Short Name: DISCVRY
 Completion Date: 3/23/1990 00:00:00
 Lead Type: EPA Fund
 NPL Status Code: N
 NON NPL Status Code: Deferred to RCRA
 rat_code: PA
 Action Code ID: 001
 Action Short Name: PA
 Completion Date: 10/21/1991 00:00:00
 Lead Type: EPA Fund
 Action Qualifier: Deferred to RCRA
 NPL Status Code: N
 NON NPL Status Code: Deferred to RCRA
 rat_code: VS
 Action Code ID: 001
 Action Short Name: ARCH SITE
 Completion Date: 1/23/1996 00:00:00
 Lead Type: EPA In-House
 NPL Status Code: N
 NON NPL Status Code: Deferred to RCRA

DATABASE	STATUS	DISTANCE	ELEVATION	MAP ID
LUST-Closed-CA	Completed - Case Closed	0.45 miles NW	19 ft (6 ft higher than site)	79
SITE NAME				AGENCY ID#
TSD AMERICAN CAN COMPANY				T0600100067
ADDRESS			CITY	ZIP
3801 8TH			Oakland	94601

DETAILS

URL: http://geotracker.waterboards.ca.gov/profile_report.asp?global_id=T0600100067
CASE_TYPE: LUST Cleanup Site
Status Date: 1997-12-31 00:00:00
LEAD_AGENCY: ALAMEDA COUNTY LOP
CASEWORKER: BC
LOCAL_AGENCY: ALAMEDA COUNTY LOP
RB_CASE_NUMBER: 01-0073
LOC_CASE_NUMBER: RO0000797
FILE_LOCATION: Stored electronically as an E-file
POTENTIAL_CONTAMINANTS_OF_CONCERN: Diesel
POTENTIAL_MEDIA_AFFECTED: Other Groundwater (uses other than drinking water)
Date: 1950-01-01 00:00:00
Action Type: REMEDIATION
ACTION: Excavation

Date: 1950-01-01 00:00:00
Action Type: Other
ACTION: Leak Reported

Date: 1991-04-01 00:00:00
ACTION: Open - Case Begin Date

Date: 1997-12-31 00:00:00
ACTION: Completed - Case Closed

DATABASE	STATUS	DISTANCE	ELEVATION	MAP ID
SLIC-Closed-CA	Completed - Case Closed	0.45 miles NW	19 ft (6 ft higher than site)	79
SITE NAME				AGENCY ID#
AMERICAN NATIONAL CAN				SL18267688
ADDRESS			CITY	ZIP
3801 E 8TH ST			OAKLAND	

DETAILS

URL: http://geotracker.waterboards.ca.gov/profile_report.asp?global_id=SL18267688
CASE_TYPE: Cleanup Program Site
Status Date: 1997-12-23 00:00:00
LEAD_AGENCY: SAN FRANCISCO BAY RWQCB (REGION 2)
CASEWORKER: CCM
RB_CASE_NUMBER: SL18267688
SITE_HISTORY: No Further Action Letters on January 5, 1998 and December 23, 1997.
Date: 1993-12-01 00:00:00
ACTION: Open - Case Begin Date

Date: 1997-12-23 00:00:00
Action Type: ENFORCEMENT
ACTION: Closure/No Further Action Letter

Date: 1997-12-23 00:00:00
ACTION: Completed - Case Closed

DATABASE	STATUS	DISTANCE	ELEVATION	MAP ID
Historical-CA	Listed	0.45 miles NW	19 ft (6 ft higher than site)	79
SITE NAME				AGENCY ID#
AMERICAN NATIONAL CAN CO				CAD009162116
ADDRESS			CITY	ZIP
3801 E 8TH ST			OAKLAND	946040000

DETAILS

URL: http://www.envirostor.dtsc.ca.gov/public/profile_report.asp?global_id=CAD009162116
SITE / FACILITY TYPE: HAZ WASTE - RCRA
STATUS: CLOSED

DATABASE	STATUS	DISTANCE	ELEVATION	MAP ID
Air-CA	Listed	0.45 miles N	29 ft (16 ft higher than site)	80
SITE NAME				AGENCY ID#
GREEN AUTO BODY				BAY AQMD-ALA-20029
ADDRESS			CITY	ZIP
3927 INTERNATIONAL BLVD			OAKLAND	94601
DETAILS				
Agency ID Desc: The first portion is the Air Quality District, the second portion is the County, the last is the Facility ID Facility ID: 20029 AIR BASIN: SF TOG: 0.61 ROG: 0.502925 CO: 0 NOX: 0 SOX: 0 PM: 0 PM10: 0				

DATABASE	STATUS	DISTANCE	ELEVATION	MAP ID
LUST-Closed-CA	Completed - Case Closed	0.45 miles N	29 ft (16 ft higher than site)	80
SITE NAME				AGENCY ID#
NEW GENICO				T0600101936
ADDRESS			CITY	ZIP
3927 INTERNATIONAL			Oakland	94601

DETAILS

URL: http://geotracker.waterboards.ca.gov/profile_report.asp?global_id=T0600101936
 CASE_TYPE: LUST Cleanup Site
 Status Date: 2002-02-11 00:00:00
 LEAD_AGENCY: ALAMEDA COUNTY LOP
 CASEWORKER: BC
 LOCAL_AGENCY: ALAMEDA COUNTY LOP
 RB_CASE_NUMBER: 01-2107
 LOC_CASE_NUMBER: RO0000468
 FILE_LOCATION: Stored electronically as an E-file
 POTENTIAL_CONTAMINANTS_OF_CONCERN: Gasoline
 POTENTIAL_MEDIA_AFFECTED: Other Groundwater (uses other than drinking water)
 Date: 1950-01-01 00:00:00
 Action Type: REMEDIATION

 Date: 1950-01-01 00:00:00
 Action Type: Other
 ACTION: Leak Reported

 Date: 1993-11-01 00:00:00
 ACTION: Open - Case Begin Date

 Date: 2002-02-11 00:00:00
 ACTION: Completed - Case Closed

DATABASE	STATUS	DISTANCE	ELEVATION	MAP ID
LUST-Closed-CA	Completed - Case Closed	0.47 miles NE	42 ft (29 ft higher than site)	81
SITE NAME				AGENCY ID#
WEST COAST FLOOR COVERING				T0600101533
ADDRESS			CITY	ZIP
1468 44TH AVE			OAKLAND	94601

DETAILS

URL: http://geotracker.waterboards.ca.gov/profile_report.asp?global_id=T0600101533

CASE_TYPE: LUST Cleanup Site

Status Date: 1990-04-13 00:00:00

LEAD_AGENCY: SAN FRANCISCO BAY RWQCB (REGION 2)

CASEWORKER: CCM

LOCAL_AGENCY: ALAMEDA COUNTY LOP

RB_CASE_NUMBER: 01-1658

LOC_CASE_NUMBER: 837

POTENTIAL_CONTAMINANTS_OF_CONCERN: Gasoline

POTENTIAL_MEDIA_AFFECTED: Soil

Date: 1950-01-01 00:00:00

Action Type: Other

ACTION: Leak Reported

Date: 1950-01-01 00:00:00

Action Type: Other

ACTION: Leak Discovery

Date: 1950-01-01 00:00:00

Action Type: Other

ACTION: Leak Stopped

Date: 1990-03-12 00:00:00

ACTION: Open - Case Begin Date

Date: 1990-04-13 00:00:00

ACTION: Completed - Case Closed

DATABASE	STATUS	DISTANCE	ELEVATION	MAP ID
LUST-Open-CA	Open - Site Assessment	0.47 miles NW	29 ft (16 ft higher than site)	82
SITE NAME				AGENCY ID#
CHEVRON #9-4612				T0600100333
ADDRESS			CITY	ZIP
3616 SAN LEANDRO STREET			Oakland	94601

DETAILS

URL: http://geotracker.waterboards.ca.gov/profile_report.asp?global_id=T0600100333

CASE_TYPE: LUST Cleanup Site

Status Date: 1988-07-12 00:00:00

LEAD_AGENCY: ALAMEDA COUNTY LOP

CASEWORKER: MD

LOCAL_AGENCY: ALAMEDA COUNTY LOP

RB_CASE_NUMBER: 01-0362

LOC_CASE_NUMBER: RO0000233

FILE_LOCATION: Stored electronically as an E-file

POTENTIAL_CONTAMINANTS_OF_CONCERN: Gasoline, Waste Oil / Motor / Hydraulic / Lubricating

POTENTIAL_MEDIA_AFFECTED: Other Groundwater (uses other than drinking water)

SITE_HISTORY: The site was a service station between 1967 and September 1976 when the station was demolished and all above and underground structures are reported to have been removed. Two 10,000-gallon gasoline, one 5,000-gallon gasoline, and one 1,000-gallon waste oil USTs; two hydraulic hoists, and two dispenser islands are reported to have been present. No environmental samples were collected at the time. In March 1988 the currently existing warehouse was under construction and geotechnical bores B-1 to B-3 were installed and encountered gasoline odors. In August 1988 well VH-1 was installed. In February 1993 wells MW-2 and MW-3 were installed. Well MW-4 and soil bore SB-1 were installed in August 1995. Hand auger bores HA-1 to HA-3 and soil bores GP-1 to GP-3 were installed in March 2002. Soil bores SB-2 to SB-4 and vapor probes VP-1 to V-4 were installed in May 2008.

Date: 1950-01-01 00:00:00

Action Type: Other

ACTION: Leak Reported

Date: 1950-01-01 00:00:00

Action Type: Other

ACTION: Leak Stopped

Date: 1950-01-01 00:00:00

Action Type: Other

ACTION: Leak Discovery

Date: 1988-02-10 00:00:00

ACTION: Open - Case Begin Date

Date: 1988-07-12 00:00:00

ACTION: Open - Site Assessment

Date: 1988-09-16 00:00:00

Action Type: RESPONSE

ACTION: Unknown

Date: 1993-04-12 00:00:00

Action Type: RESPONSE

ACTION: Unknown

Date: 1993-04-12 00:00:00

Action Type: RESPONSE

ACTION: Unknown

Date: 1993-04-12 00:00:00

Action Type: RESPONSE

ACTION: Preliminary Site Assessment Report

Date: 1993-04-12 00:00:00

Action Type: RESPONSE

ACTION: Unknown

Date: 1995-09-29 00:00:00
 Action Type: RESPONSE
 ACTION: Soil and Water Investigation Report

Date: 2009-07-24 00:00:00
 Action Type: ENFORCEMENT
 ACTION: Staff Letter - #20090724

Date: 2011-06-30 00:00:00
 Action Type: ENFORCEMENT
 ACTION: Staff Letter - #20110630

Date: 2011-09-09 00:00:00
 Action Type: RESPONSE
 ACTION: Soil and Water Investigation Workplan

Date: 2012-03-30 00:00:00
 Action Type: ENFORCEMENT
 ACTION: Staff Letter - #20120330

Date: 2012-08-03 00:00:00
 Action Type: RESPONSE
 ACTION: Soil and Water Investigation Report

Date: 2012-10-17 00:00:00
 Action Type: ENFORCEMENT
 ACTION: Staff Letter - #20121017

Date: 2012-11-16 00:00:00
 Action Type: RESPONSE
 ACTION: Correspondence

Date: 2012-11-16 00:00:00
 Action Type: RESPONSE
 ACTION: Soil and Water Investigation Workplan - Addendum

DATABASE	STATUS	DISTANCE	ELEVATION	MAP ID
Cal School Other	Listed	0.48 miles NW	26 ft (13 ft higher than site)	83
SITE NAME				AGENCY ID#
ASCEND SITE				01880004
ADDRESS			CITY	ZIP
3709 East 12th Street			Oakland	94601

DETAILS

URL: http://www.envirostor.dtsc.ca.gov/public/profile_report.asp?global_id=01880004
 COUNTY: ALAMEDA
 SITE_TYPE: School Cleanup
 SITE_TYPE_DETAILED: School
 ACRES: 2.7
 APN: 033-2160-001-00
 NATIONAL_PRIORITIES_LIST: NO
 LEAD_AGENCY: SMBRP
 PROJECT_MANAGER: Kamili Siglowide
 SUPERVISOR: Mark Malinowski
 DIVISION_BRANCH: Northern California Schools & Santa Susana
 SITE_CODE: 204065
 ASSEMBLY: 18
 SENATE: 09
 STATUS: Certified
 STATUS_DATE: 2006-12-21 00:00:00
 PAST_USES: RESIDENTIAL AREA
 RESTRICTED_USE: NO
 FUNDING: School District
 REGULATORY_AGENCIES_INVOLVED: SMBRP
 POTENTIAL_COC: 30001, 30013
 CONFIRMED_COC: 30001,30013
 POTENTIAL_MEDIA_AFFECTED: SOIL
 SITE_MGMT_REQ: NONE SPECIFIED
 Description: The details below (if any) are all either Future, Scheduled, and/or Completed Activities on the site

DATABASE	STATUS	DISTANCE	ELEVATION	MAP ID
Cal School NFA	Listed	0.48 miles NW	26 ft (13 ft higher than site)	83
SITE NAME				AGENCY ID#
ASCEND SITE				01880004
ADDRESS			CITY	ZIP
3709 East 12th Street			Oakland	94601

DETAILS

URL: http://www.envirostor.dtsc.ca.gov/public/profile_report.asp?global_id=01880004
 COUNTY: ALAMEDA
 SITE_TYPE: School Cleanup
 SITE_TYPE_DETAILED: School
 ACRES: 2.7
 APN: 033-2160-001-00
 NATIONAL_PRIORITIES_LIST: NO
 LEAD_AGENCY: SMBRP
 PROJECT_MANAGER: Kamili Siglowide
 SUPERVISOR: Mark Malinowski
 DIVISION_BRANCH: Northern California Schools & Santa Susana
 SITE_CODE: 204065
 ASSEMBLY: 18
 SENATE: 09
 STATUS: Certified
 STATUS_DATE: 2006-12-21 00:00:00
 PAST_USES: RESIDENTIAL AREA
 RESTRICTED_USE: NO
 FUNDING: School District
 REGULATORY_AGENCIES_INVOLVED: SMBRP
 POTENTIAL_COC: 30001, 30013
 CONFIRMED_COC: 30001,30013
 POTENTIAL_MEDIA_AFFECTED: SOIL
 SITE_MGMT_REQ: NONE SPECIFIED
 Description: The details below (if any) are all either Future, Scheduled, and/or Completed Activities on the site

DATABASE	STATUS	DISTANCE	ELEVATION	MAP ID
LUST-Closed-CA	Completed - Case Closed	0.52 miles NW	39 ft (26 ft higher than site)	84
SITE NAME				AGENCY ID#
SHELL #13-5682				T0600101256
ADDRESS			CITY	ZIP
3750 INTERNATIONAL			Oakland	94601

DETAILS

URL: http://geotracker.waterboards.ca.gov/profile_report.asp?global_id=T0600101256
 CASE_TYPE: LUST Cleanup Site
 Status Date: 1998-05-04 00:00:00
 LEAD_AGENCY: ALAMEDA COUNTY LOP
 CASEWORKER: BC
 LOCAL_AGENCY: ALAMEDA COUNTY LOP
 RB_CASE_NUMBER: 01-1361
 LOC_CASE_NUMBER: RO0000867
 FILE_LOCATION: Stored electronically as an E-file
 POTENTIAL_CONTAMINANTS_OF_CONCERN: Gasoline
 POTENTIAL_MEDIA_AFFECTED: Other Groundwater (uses other than drinking water)
 Date: 1950-01-01 00:00:00
 Action Type: Other
 ACTION: Leak Reported

 Date: 1950-01-01 00:00:00
 Action Type: REMEDIATION
 ACTION: Excavation

 Date: 1991-02-06 00:00:00
 ACTION: Open - Case Begin Date

 Date: 1998-05-04 00:00:00
 ACTION: Completed - Case Closed

DATABASE	STATUS	DISTANCE	ELEVATION	MAP ID
LUST-Closed-CA	Completed - Case Closed	0.52 miles NW	39 ft (26 ft higher than site)	84
SITE NAME				AGENCY ID#
SHELL #13-5682				T10000000424
ADDRESS			CITY	ZIP
3750 INTERNATIONAL			OAKLAND	94601

DETAILS

URL: http://geotracker.waterboards.ca.gov/profile_report.asp?global_id=T10000000424

CASE_TYPE: LUST Cleanup Site

Status Date: 2010-03-17 00:00:00

LEAD_AGENCY: ALAMEDA COUNTY LOP

CASEWORKER: JTW

LOCAL_AGENCY: ALAMEDA COUNTY LOP

RB_CASE_NUMBER: NA

LOC_CASE_NUMBER: RO0002986

FILE_LOCATION: Stored electronically as an E-file

POTENTIAL_CONTAMINANTS_OF_CONCERN: Gasoline

POTENTIAL_MEDIA_AFFECTED: Other Groundwater (uses other than drinking water)

SITE_HISTORY: The site is currently an operating gasoline service station located in a mixed commercial and residential area of Oakland, California. This case was opened in response to the detection of petroleum hydrocarbons in soil and groundwater samples collected during a Phase II Site Assessment in August 2008. Five soil borings were advanced at the site on August 6, 2008 as part of a Phase II Environmental Site Assessment for due diligence. TPHg was detected in one of the five soil samples collected at a concentration of 1.5 ppm; BTEX was not detected in any of the soil samples. TPHg was detected in three of five grab groundwater samples collected at concentrations ranging from 180 to 3,600 ppb. Benzene was detected in one of the grab groundwater samples (B-2) at a concentration of 17 ppb. A historic fuel release occurred at the site sometime prior to 1989. Site investigation activities including monitoring well installation were conducted at the site from 1989 through 1996. The fuel leak case (RO000867 also referred to as StID#86 see attached Remedial Action Completion Certification and Case Closure Summary) was closed on April 30, 1998. A 550-gallon waste oil tank was removed from the site on May 25, 2006. A soil sample collected from the tank excavation contained 28 ppm oil and grease, 7.5 ppm TPHd, 62 ppm chromium, 11.6 ppm lead, 108 ppm nickel, and 48 ppm zinc. An unauthorized release from was submitted on June 6, 2006. However, based upon results from the tank removal and soil sampling, further investigation of the waste oil UST area was not warranted. The only results from the August 2008 Phase II Environmental Site Assessment that exceeded Environmental Screening Levels (San Francisco Bay Regional Water Quality Control Board, May 2008) were the concentrations of TPHg and benzene in the grab groundwater sample from boring B-2. Boring B-2 was located in approximately the same location as a previous monitoring well (MW-4), that was installed as part of site investigation activities conducted between 1989 and 1992 for the historic release. Monitoring well MW-4 was sampled from July 1992 to January 1996. During this period of groundwater monitoring for well MW-4, the concentration of TPHg ranged from less than 50 to 3,900 ppb and the concentration of benzene ranged from less than 0.5 to 210. The grab groundwater sampling results from B-2 are within the range of historic sampling results from previous groundwater monitoring well MW-4. Based on these results, the fuel hydrocarbons encountered in soil and groundwater from boring B-2 appear to be related to the historic release that was addressed under fuel leak case RO000867 aka StID #86, which was closed on April 30, 1998. Therefore, current fuel leak case RO0002896 should be closed.

Date: 1950-01-01 00:00:00

Action Type: Other

ACTION: Leak Reported

Date: 1950-01-01 00:00:00

Action Type: Other

ACTION: Leak Discovery

Date: 2004-11-23 00:00:00

Action Type: RESPONSE

ACTION: Tank Removal Report / UST Sampling Report

Date: 2006-07-31 00:00:00

Action Type: RESPONSE

ACTION: Tank Removal Report / UST Sampling Report

Date: 2008-08-05 00:00:00

ACTION: Open - Site Assessment

Date: 2008-08-05 00:00:00

ACTION: Open - Case Begin Date

Date: 2008-10-01 00:00:00

Action Type: RESPONSE

ACTION: Soil and Water Investigation Report

Date: 2009-02-26 00:00:00

Action Type: ENFORCEMENT
 ACTION: Staff Letter - #20090226

Date: 2009-07-24 00:00:00
 Action Type: ENFORCEMENT
 ACTION: Staff Letter - #20090724

Date: 2009-11-12 00:00:00
 Action Type: ENFORCEMENT
 ACTION: File Review - Closure - #20091112

Date: 2010-01-07 00:00:00
 Action Type: ENFORCEMENT
 ACTION: Technical Correspondence / Assistance / Other - #20100107

Date: 2010-03-17 00:00:00
 Action Type: ENFORCEMENT
 ACTION: Closure/No Further Action Letter - #20100317

Date: 2010-03-17 00:00:00
 ACTION: Completed - Case Closed

DATABASE	STATUS	DISTANCE	ELEVATION	MAP ID
Cal State Response Active	Listed	0.79 miles E	16 ft (3 ft higher than site)	85
SITE NAME				AGENCY ID#
GENERAL ELECTRIC - OAKLAND				01360059
ADDRESS			CITY	ZIP
5441 EAST 14TH STREET			OAKLAND	94601

DETAILS

URL: http://www.envirostor.dtsc.ca.gov/public/profile_report.asp?global_id=01360059
 COUNTY: ALAMEDA
 SITE_TYPE: State Response
 SITE_TYPE_DETAILED: State Response or NPL
 ACRES: 24
 APN: 41-3848-1
 NATIONAL_PRIORITIES_LIST: NO
 LEAD_AGENCY: SMBRP
 PROJECT_MANAGER: Jacinto Soto
 SUPERVISOR: Karen Toth
 DIVISION_BRANCH: Cleanup Berkeley
 SITE_CODE: 200135
 ASSEMBLY: 18
 SENATE: 09
 STATUS: Active
 STATUS_DATE: 1997-06-25 00:00:00
 PAST_USES: MANUFACTURING - OTHER, MANUFACTURING - OTHER
 RESTRICTED_USE: YES
 FUNDING: Responsible Party
 REGULATORY_AGENCIES_INVOLVED: SMBRP, RWQCB 2 - San Francisco Bay
 POTENTIAL_COC: 30018, 30018, 30027, 30028, 30195
 CONFIRMED_COC: 30018-NO,, ,30018,30027,30028,30195
 POTENTIAL_MEDIA_AFFECTED: SOIL, OTH, SOIL
 SITE_MGMT_REQ: ASP, DAY, ELD, HOS, LUC, EX, GW, OIL, HS, FOOD, RES
 Description: The details below (if any) are all either Future, Scheduled, and/or Completed Activities on the site

DATABASE	STATUS	DISTANCE	ELEVATION	MAP ID
RCRA-COR-US	Listed	0.8 miles E	22 ft (9 ft higher than site)	86
SITE NAME				AGENCY ID#
GE OAKLAND				CAD009208075
ADDRESS			CITY	ZIP
5441 INTERNATIONAL BLVD			OAKLAND	94601

DETAILS

Additional details may be found online using the following link:

http://oaspub.epa.gov/enviro/fii_query_dtl_disp_program_facility?pgm_sys_id_in=CAD009208075&pgm_sys_acrmm_in=RCRAINFO

;
 Generator Status Universe: LQG
 NAICS1: CORPORATE, SUBSIDIARY, AND REGIONAL MANAGING OFFICES
 Active Site Indicator: H----
 Owner Name: GENERAL ELECTRIC COMPANY
 Operator Name: GENERAL ELECTRIC COMPANY
 In Handler Universes: Y
 In a Universe: Y
 TSD Type: ---ST
 Permit Progress Universe: ---ST-
 Subject to Corrective Action Universe: Y
 TSDFs Only Subject to Corrective Action Under Discretionary: Y
 NCAPS Ranking: L

Reporting Cycle Year: 2009
 Receive Date: 20100830
 Current Site Name: GE OAKLAND
 Reporting Cycle Year: 1997
 Receive Date: 19990304
 Current Site Name: GENERAL ELECTRIC CO.
 TSD Activity: Y
 Reporting Cycle Year: 1995
 Receive Date: 19960206
 Current Site Name: GENERAL ELECTRIC COMPANY
 Reporting Cycle Year: 1993
 Receive Date: 19940223
 Current Site Name: GENERAL ELECTRIC CO
 Receive Date: 19960901
 Current Site Name: G E INTERNATIONAL
 Receive Date: 19981103
 Current Site Name: G E INTERNATIONAL

Waste Code Description: CADMIUM

Waste Code Description: CHROMIUM

Waste Code Description: BENZENE

Waste Code Description: THE FOLLOWING SPENT NONHALOGENATED SOLVENTS: TOLUENE, METHYL ETHYL KETONE, CARBON DISULFIDE, ISOBUTANOL, PYRIDINE, BENZENE, 2-ETHOXYETHANOL, AND 2-NITROPROPANE; ALL SPENT SOLVENT MIXTURES/BLENDS CONTAINING, BEFORE USE, A TOTAL OF TEN PERCENT OR MORE (BY VOLUME) OF ONE OR MORE OF THE ABOVE NONHALOGENATED SOLVENTS OR THOSE SOLVENTS LISTED IN F001, F002, OR F004; AND STILL BOTTOMS FROM THE RECOVERY OF THESE SPENT SOLVENTS AND SPENT SOLVENT MIXTURES.

Waste Code Description: LEAD

Waste Code Description: LEAD

Waste Code Description: IGNITABLE WASTE

Waste Code Description: IGNITABLE WASTE

Waste Code Description: MERCURY

Waste Code Description: THE FOLLOWING SPENT NONHALOGENATED SOLVENTS: XYLENE, ACETONE, ETHYL ACETATE, ETHYL BENZENE, ETHYL ETHER, METHYL ISOBUTYL KETONE, N-BUTYL ALCOHOL, CYCLOHEXANONE, AND METHANOL; ALL SPENT SOLVENT MIXTURES/BLENDS CONTAINING, BEFORE USE, ONLY THE ABOVE SPENT NONHALOGENATED SOLVENTS; AND ALL SPENT SOLVENT MIXTURES/BLENDS CONTAINING, BEFORE USE, ONE OR MORE OF THE ABOVE NONHALOGENATED SOLVENTS, AND A TOTAL OF TEN PERCENT OR MORE (BY VOLUME) OF ONE OR MORE OF THOSE SOLVENTS LISTED IN F001, F002, F004, AND F005; AND STILL BOTTOMS FROM THE RECOVERY OF THESE SPENT SOLVENTS AND SPENT SOLVENT MIXTURES.

Waste Code Description: TRICHLORETHYLENE

Waste Code Description: THE FOLLOWING SPENT HALOGENATED SOLVENTS: TETRACHLOROETHYLENE, METHYLENE CHLORIDE,

TRICHLOROETHYLENE, 1,1,1-TRICHLOROETHANE, CHLOROBENZENE, 1,1,2-TRICHLORO-1,2,2-TRIFLUOROETHANE, ORTHO-DICHLOROBENZENE, TRICHLOROFLUOROMETHANE, AND 1,1,2, TRICHLOROETHANE; ALL SPENT SOLVENT MIXTURES/BLENDS CONTAINING, BEFORE USE, A TOTAL OF TEN PERCENT OR MORE (BY VOLUME) OF ONE OR MORE OF THE ABOVE HALOGENATED SOLVENTS OR THOSE SOLVENTS LISTED IN F001, F004, AND F005; AND STILL BOTTOMS FROM THE RECOVERY OF THESE SPENT SOLVENTS AND SPENT SOLVENT MIXTURES.

RECORDS SOURCES SEARCHED

AFS-US

Air Facility System for Clean Air Act stationary sources

ASTM/AAI Category: ERS Supplemental Govt Sources

Description: AFS contains emissions, compliance, and enforcement data on stationary sources of air pollution. Regulated sources cover a wide spectrum; from large industrial facilities to relatively small operations such as dry cleaners (automobiles and other mobile air pollution sources are tracked by a different AIRS subsystem (AMS).

Agency: Environmental Protection Agency

Phone Number: 2025645962

Date last updated: 5/20/2013

Date last checked: 5/20/2013

Distance searched: 0.125 miles

Sites:

None Found

Air-CA

Air Permits with Emissions

ASTM/AAI Category: ERS Supplemental Govt Sources

Description: Air permitted facilities report to the ARB by the different Air Quality Districts.

Agency: California Air Resources Board

Phone Number: 9163222990

Date last updated: 7/1/2013

Date last checked: 7/1/2013

Distance searched: 0.5 miles

Sites:

EQUIPMENT FABRICATING CORPORAT	MapID: 1	Listed
VERIZON WIRELESS - EAST 14TH/H	MapID: 2	Listed
EAST BAY MUNICIPAL UTILITY DIS	MapID: 7	Listed
PACIFIC GALVANIZING	MapID: 8	Listed
LARMS, INC	MapID: 10	Listed
PARKMEAD PRODUCTS	MapID: 16	Listed
WOOD TECH INC	MapID: 30	Listed
DESIGN WORKSHOPS	MapID: 33	Listed
BLUE SKY BIO-FUELS, LLC	MapID: 34	Listed
BAY CONCEPTS INC	MapID: 35	Listed
ARROW SIGN COMPANY	MapID: 35	Listed
AGRIBAG	MapID: 37	Listed
B & P CULTURED MARBLE INC	MapID: 38	Listed
PRODUCTION PATTERN SHOP INC	MapID: 42	Listed
THE HOME DEPOT #1007	MapID: 43	Listed
PACIFIC GAS AND ELECTRIC COMPA	MapID: 44	Listed

ARCADIS US, INC / ACCOUNTS PAY	MapID: 48	Listed
SMOOTH AUTO BODY	MapID: 55	Listed
GALLAGHER & BURK, INC	MapID: 59	Listed
MAHARLIKA BODY SHOP	MapID: 60	Listed
FRIENDLY CAB INC	MapID: 61	Listed
CITY OF OAKLAND, ENVR SCVS DIV	MapID: 63	Listed
MD AUTO BODY	MapID: 70	Listed
GDL CUSTOM BODY SHOP	MapID: 74	Listed
SIN-MEX AUTO BODY SHOP	MapID: 75	Listed
WFG-FULLER FUNERALS INC	MapID: 78	Listed
GREEN AUTO BODY	MapID: 80	Listed

BF-US

A Listing of Brownfields Sites

ASTM/AAI Category: Federal Brownfield

Description: Brownfields sites listed under the "Cleanups in My Community" program maintained by EPA.

Agency: U.S. Environmental Protective Agency

Phone Number: 2025662777

Date last updated: 5/31/2013

Date last checked: 5/20/2013

Distance searched: 0.5 miles

Sites:

None Found

BioFuel-US

Bio Diesel Fuel

ASTM/AAI Category: ERS Supplemental Govt Sources

Description: This database contains the EPA Fuels Programs facilities.

Agency: U.S Environmental Protection Agency

Phone Number: 2023439303

Date last updated: 5/31/2013

Date last checked: 5/20/2013

Distance searched: 0.25 miles

Sites:

None Found

Cal Eval-Hist

EnviroStor Database Evaluation History Listing

ASTM/AAI Category: State/Tribal Voluntary Cleanup Sites

Description: Historical sites are Identified sites from an older database where no site type was identified. Most of these sites have a status of Referred or No Further Action. DTSC is working to clean up this data by identifying an appropriate site type for each Historic Site.

Agency: CA Environmental Protection Agency, Department of Toxic Substances Control

Phone Number: 9163233400

Date last updated: 7/10/2013

Date last checked: 7/9/2013

Distance searched: 0.5 miles

Sites:

EKOTEK LUBE

MapID: 21 Listed

BIG B LUMBERTERIA

MapID: 69 Listed

Cal Eval-Hist NFA

EnviroStor Database Evaluation History NFA Listing

ASTM/AAI Category: State/Tribal Voluntary Cleanup Sites

Description: Historical sites are Identified sites from an older database where no site type was identified. These particular sites have received No Further Action.

Agency: CA Environmental Protection Agency, Department of Toxic Substances Control

Phone Number: 9163233400

Date last updated: 7/10/2013

Date last checked: 7/9/2013

Distance searched: 0.5 miles

Sites:

None Found

Cal Military Active

EnviroStor Database Military Active Listing

ASTM/AAI Category: State/Tribal Voluntary Cleanup Sites

Description: Military sites include open and closed bases and Former Used Defense Sites. Active sites are those with confirmed or unconfirmed releases and where DTSC is involved in investigation and/or remediation, either in a lead or support capacity.

Agency: CA Environmental Protection Agency, Department of Toxic Substances Control

Phone Number: 9163233400

Date last updated: 7/10/2013

Date last checked: 7/9/2013

Distance searched: 1 mile

Sites:

None Found

Cal Military NFA

EnviroStor Database Military NFA Listing

ASTM/AAI Category: State/Tribal Voluntary Cleanup Sites

Description: Military sites include open and closed bases and Former Used Defense Sites. The confirmed or unconfirmed releases have been cleaned up and the case has received No Further Action.

Agency: CA Environmental Protection Agency, Department of Toxic Substances Control

Phone Number: 9163233400
Date last updated: 7/10/2013
Date last checked: 7/9/2013
Distance searched: 0.5 miles
Sites:
None Found

Cal Military Other

EnviroStor Database Military Other Listing

ASTM/AAI Category: State/Tribal Voluntary Cleanup Sites

Description: Military sites include open and closed bases and Former Used Defense Sites.

Agency: CA Environmental Protection Agency, Department of Toxic Substances Control

Phone Number: 9163233400

Date last updated: 7/10/2013

Date last checked: 7/9/2013

Distance searched: 1 mile

Sites:

None Found

Cal School Active

EnviroStor Database School Active Listing

ASTM/AAI Category: State/Tribal Voluntary Cleanup Sites

Description: Cal School Active identifies proposed and existing school sites that are being evaluated by DTSC for possible hazardous materials contamination.

Agency: CA Environmental Protection Agency, Department of Toxic Substances Control

Phone Number: 9163233400

Date last updated: 7/10/2013

Date last checked: 7/9/2013

Distance searched: 0.5 miles

Sites:

None Found

Cal School NFA

EnviroStor Database School NFA Listing

ASTM/AAI Category: State/Tribal Voluntary Cleanup Sites

Description: School sites are identified as proposed and existing school sites that are being evaluated by DTSC for possible hazardous materials contamination. These particular cases have now received a No Further Action.

Agency: CA Environmental Protection Agency, Department of Toxic Substances Control

Phone Number: 9163233400

Date last updated: 7/11/2013

Date last checked: 7/9/2013

Distance searched: 0.5 miles

Sites:
ASCEND SITE

MapID: 83 Listed

Cal School Other

EnviroStor Database School Other Listing

ASTM/AAI Category: State/Tribal Voluntary Cleanup Sites

Description: School sites are identified as proposed and existing school sites that are being evaluated by DTSC for possible hazardous materials contamination.

Agency: CA Environmental Protection Agency, Department of Toxic Substances Control

Phone Number: 9163233400

Date last updated: 7/11/2013

Date last checked: 7/9/2013

Distance searched: 0.5 miles

Sites:

FREMONT HIGH SCHOOL NO. 2

MapID: 53 Listed

ASCEND SITE

MapID: 83 Listed

Cal State Response Active

EnviroStor Database Superfund Other Listing

ASTM/AAI Category: State/Tribal CERCLIS Equivalent

Description: State Response Active sites are confirmed release sites where DTSC is involved in remediation, either in a lead or oversight capacity. These confirmed release sites are generally high priority and high potential risk.

Agency: CA Environmental Protection Agency, Department of Toxic Substances Control

Phone Number: 9163233400

Date last updated: 7/11/2013

Date last checked: 7/9/2013

Distance searched: 1 mile

Sites:

GENERAL ELECTRIC - OAKLAND

MapID: 85 Listed

Cal State Response NFA

EnviroStor Database State Response NFA Listing

ASTM/AAI Category: State/Tribal CERCLIS Equivalent

Description: State Response Sites are confirmed release sites where DTSC is involved in remediation, either in a lead or oversight capacity. These particular cases have now received No Further Action.

Agency: CA Environmental Protection Agency, Department of Toxic Substances Control

Phone Number: 9163233400

Date last updated: 7/11/2013

Date last checked: 7/9/2013

Distance searched: 0.5 miles

Sites:
None Found

Cal State Response Other

EnviroStor Database State Response Other Listing

ASTM/AAI Category: State/Tribal CERCLIS Equivalent

Description: State Response Sites are confirmed release sites where DTSC is involved in remediation, either in a lead or oversight capacity. These confirmed release sites are generally high-priority and high potential risk.

Agency: CA Environmental Protection Agency, Department of Toxic Substances Control

Phone Number: 9163233400

Date last updated: 7/11/2013

Date last checked: 7/9/2013

Distance searched: 0.5 miles

Sites:
CLOROX COMPANY
DUTCH BOY #3

MapID: 28 Listed

MapID: 40 Listed

Cal Superfund Active

EnviroStor Database Superfund Active Listing

ASTM/AAI Category: State/Tribal CERCLIS Equivalent

Description: Federal Superfund Sites identified by the U.S. EPA. DTSC is actively involved, either in a lead or support capacity, in the investigation and/or remediation currently in progress.

Agency: CA Environmental Protection Agency, Department of Toxic Substances Control

Phone Number: 9163233400

Date last updated: 7/11/2013

Date last checked: 7/9/2013

Distance searched: 1 mile

Sites:
None Found

Cal Superfund NFA

EnviroStor Database Superfund NFA Listing

ASTM/AAI Category: State/Tribal CERCLIS Equivalent

Description: Federal Superfund Sites identified by the U.S. EPA. DTSC is actively involved, either in a lead or support capacity in the investigation and/or remediation currently in progress. These particular cases have now received No Further Action.

Agency: CA Environmental Protection Agency, Department of Toxic Substances Control

Phone Number: 9163233400

Date last updated: 7/11/2013

Date last checked: 7/9/2013

Distance searched: 1 mile

Sites:

None Found

Cal Superfund Other

EnviroStor Database Superfund Other Listing

ASTM/AAI Category: State/Tribal CERCLIS Equivalent

Description: Federal Superfund Sites identified by the U.S. EPA. DTSC is actively involved, either in a lead or support capacity in the investigation and/or remediation currently in progress.

Agency: CA Environmental Protection Agency, Department of Toxic Substances Control

Phone Number: 9163233400

Date last updated: 7/11/2013

Date last checked: 7/9/2013

Distance searched: 1 mile

Sites:

None Found

Cal VCP Active

EnviroStor Database VCP Active Listing

ASTM/AAI Category: State/Tribal Voluntary Cleanup Sites

Description: Cal VCP Active identifies sites with either confirmed or unconfirmed releases, and the project proponents have requested that DTSC oversee evaluation, investigation, and/or cleanup activities and have agreed to provide coverage for DTSC's costs.

Agency: CA Environmental Protection Agency, Department of Toxic Substances Control

Phone Number: 9163233400

Date last updated: 7/11/2013

Date last checked: 7/9/2013

Distance searched: 0.5 miles

Sites:

Pacific Galvanizing

MapID: 8 Listed

Cal VCP NFA

EnviroStor Database VCP NFA Listing

ASTM/AAI Category: State/Tribal Voluntary Cleanup Sites

Description: VCP NFA identifies sites where the confirmed or unconfirmed releases have been cleaned up and have now received No Further Action.

Agency: CA Environmental Protection Agency, Department of Toxic Substances Control

Phone Number: 9163233400

Date last updated: 7/11/2013

Date last checked: 7/9/2013

Distance searched: 0.5 miles

Sites:

None Found

Cal VCP Other

EnviroStor Database VCP Other Listing

ASTM/AAI Category: State/Tribal Voluntary Cleanup Sites

Description: Voluntary Cleanup: Identifies sites with either confirmed or unconfirmed releases, and the project proponents have requested that DTSC oversee evaluation, investigation, and/or cleanup activities and have agreed to provide coverage for DTSC's costs.

Agency: CA Environmental Protection Agency, Department of Toxic Substances Control

Phone Number: 9163233400

Date last updated: 7/11/2013

Date last checked: 7/9/2013

Distance searched: 0.5 miles

Sites:

DUTCH BOY PAINT

MapID: 32 Listed

DUTCH BOY #2

MapID: 40 Listed

CDL-CA

Clandestine Drug Labs

ASTM/AAI Category: ERS Supplemental Govt Sources

Description: A listing of Clandestine Drug Lab locations. This listing includes active and inactive cases, as well as, labs that need maintenance.

Agency: Department of Toxic Substances Control

Phone Number: 9162556572

Date last updated: 7/9/2013

Date last checked: 7/9/2013

Distance searched: 0.125 miles

Sites:

None Found

CDL-US

National Clandestine Drug Lab Register

ASTM/AAI Category: ERS Supplemental Govt Sources

Description: National Clandestine Drug Lab Register. Contains addresses of some locations where law enforcement agencies reported they found chemicals or other items that indicated the presence of either clandestine drug laboratories or dumpsites.

Agency: Unites States Drug Enforcement Administration

Phone Number: 2023071000

Date last updated: 5/31/2013

Date last checked: 5/20/2013

Distance searched: 0.125 miles

Sites:

None Found

Cerclis-Archived-US

CERCLIS sites that have been archived

ASTM/AAI Category: Federal CERCLIS NFRAP

Description: The Archive designation means that assessment at a site has been completed and EPA has determined no steps will be taken to designate the site as a priority by listing it on the National Priorities List (NPL). No further remedial action is planned for these sites under the Superfund Program.

Agency: United States Environmental Protection Agency

Phone Number: 8004249346

Date last updated: 5/31/2013

Date last checked: 5/20/2013

Distance searched: 0.5 miles

Sites:

BAYSIDE OIL CO	MapID: 21	NFR
CLOROX CO OAKLAND PLT	MapID: 28	NFR
NL INDS INC PIGMENTS & CHEM DIV	MapID: 32	NFR
VOLVO WHITE TRUCK	MapID: 63	NFR
AMERICAN NATIONAL CAN CO	MapID: 79	Def

CERCLIS-US

Comprehensive Environmental Response, Compensation, and Liability Information System

ASTM/AAI Category: Federal CERCLIS

Description: CERCLIS is the Comprehensive Environmental Response, Compensation, and Liability Information System. CERCLIS contains information on hazardous waste sites, potential hazardous waste sites, and remedial activities across the nation, including sites that are on the National Priorities List (NPL) or being considered for the NPL.

Agency: United States Environmental Protection Agency

Phone Number: 8004249346

Date last updated: 6/1/2013

Date last checked: 5/20/2013

Distance searched: 0.5 miles

Sites:

None Found

CHWF-CA

Commercial Offsite Hazardous Waste Facilities

ASTM/AAI Category: ERS Supplemental Govt Sources

Description: This list contains Commercial Recycling Facilities that accept hazardous materials/waste such as: Batteries, Plastics, Oil, Lamps, Metals, Paint related waste etc. Some of the facilities listed handle more than one material. For more information on the facility go to the Facility website listed on the details section.

Agency: Department of Toxic Substance Control

Phone Number: 8777869427

Date last updated: 7/11/2013

Date last checked: 7/9/2013

Distance searched: 0.5 miles

Sites:

None Found

Controls-CA

Calsites with Deed Restrictions or other Controls

ASTM/AAI Category: State/Tribal Inst/Eng Controls

Description: A deed restricted site is a property where DTSC has placed limits or requirements on future use of the property due to varying levels of cleanup possible, practical, or necessary at the site. The DTSC Site Mitigation and Brownfield's Reuse Program (SMBRP) list includes sites cleaned up under the program's oversight and generally does not include current or former hazardous waste facilities that required a hazardous waste facility permit. The list represents deed restrictions that are active. Some sites have multiple deed restrictions. Not all deed restrictions are available at this time.

Agency: CA Environmental Protection Agency, Department of Toxic Substances Control

Phone Number: 9162553745

Date last updated: 7/11/2013

Date last checked: 7/9/2013

Distance searched: 0.5 miles

Sites:

CLOROX COMPANY RESTRICTIONS ONLY	MapID: 28	CERTIFIED O&M - LAND USE
DUTCH BOY PAINT MAINTENANCE	MapID: 32	CERTIFIED / OPERATION &
DUTCH BOY #2 MAINTENANCE	MapID: 40	CERTIFIED / OPERATION &
DUTCH BOY #3 MAINTENANCE	MapID: 40	CERTIFIED / OPERATION &

Controls-US

Controls List

ASTM/AAI Category: Federal Inst/Eng Controls

Description: Voluntary Action Program Sites with Engineering Controls and/or Institutional Controls placed on them and were identified by the Environmental Protection Agency.

Agency: Environmental Protection Agency

Phone Number: 8004249346

Date last updated: 5/31/2013

Date last checked: 5/14/2013

Distance searched: 0.5 miles

Sites:

None Found

CORTESE-CA

Cortese Hazardous Waste & Substances Sites List

ASTM/AAI Category: ERS Supplemental Govt Sources

Description: The Hazardous Waste and Substances Sites (Cortese) List. These sites are active or backlogged on remediation and may also be listed on other CA databases. The specific database type was done to comply with the California Environmental Quality Act.

Agency: California Department of Toxic Substances Control

Phone Number: 8007286942

Date last updated: 7/11/2013

Date last checked: 7/9/2013

Distance searched: 0.125 miles

Sites:

None Found

County-Landfills

Los Angeles County Landfills

ASTM/AAI Category: State/Tribal Landfill/Solid Waste

Description: This database has all landfills in Los Angeles County.

Agency: Sanitation Department

Phone Number: 2134733231

Date last updated: 7/11/2013

Date last checked: 7/9/2013

Distance searched: 0.5 miles

Sites:

None Found

CUPA-CA

Certified Unified Program Agency

ASTM/AAI Category: ERS Supplemental Govt Sources

Description: The records in this database come from county CUPA listings. The CUPA program provides oversight for the following statewide environmental program: Hazardous Waste, Hazardous Materials Business Plan, California Release Prevention Program, UST, AST, Onsite Hazardous Waste Treatment.

Agency: Local County Agencies

Phone Number: 9163232514

Date last updated: 7/17/2013

Date last checked: 7/1/2013

Distance searched: 0.25 miles

Sites:

None Found

Delisted-NPL-US**Delisted NPL Sites****ASTM/AAI Category: Federal Delisted NPL**

Description: Delisted NPL sites are facilities that have been removed from the NPL list. EPA may delete a final NPL site if it determines that no further response is required to protect human health or the environment.

Agency: Environmental Protection Agency

Phone Number: 8004249346

Date last updated: 6/1/2013

Date last checked: 5/20/2013

Distance searched: 1 mile

Sites:

None Found

EGRID-US**Emissions & Generation Resource Facilities****ASTM/AAI Category: ERS Supplemental Govt Sources**

Description: Emissions & Generation Resource Integrated Database (eGRID) is a comprehensive source of data on the environmental characteristics of almost all electric power generated in the United States.

Agency: Environmental Protection Agency

Phone Number: 2023439340

Date last updated: 5/20/2013

Date last checked: 5/20/2013

Distance searched: 0.5 miles

Sites:

None Found

ERNS-US**Emergency Response Notification System****ASTM/AAI Category: Federal ERNS**

Description: The primary function of the National Response Center is to serve as the sole national point of contact for reporting all oil, chemical, radiological, biological, and etiological discharges into the environment anywhere in the United States and its territories.

Agency: National Response Center

Phone Number: 8004248802

Date last updated: 3/3/2013

Date last checked: 5/20/2013

Distance searched: 0.125 miles

Sites:

MapID: 8 Reported

MapID: 11 Reported

FRS-US

Facility Registry Index (FINDS)

ASTM/AAI Category: ERS Supplemental Govt Sources

Description: The Facility Registry System (FRS) is a centrally managed database that identifies facilities, sites or places subject to environmental regulations or of environmental interest.

Agency: Environmental Protection Agency

Phone Number: 2022720167

Date last updated: 5/31/2013

Date last checked: 5/20/2013

Distance searched: 0.125 miles

Sites:

EQUIPMENT FABRICATING CORPORAT	MapID: 1	Listed
VERIZON WIRELESS - EAST 14TH/H	MapID: 2	Listed
SANTANA'S FURNITURE REFINISH	MapID: 4	Listed
AMERON POLE PRODS DIV	MapID: 7	Listed
EAST BAY MUNICIPAL UTILITY DIS	MapID: 7	Listed
PACIFIC GALVANIZING INC	MapID: 8	Listed
WASTE OIL RECOVERY SYSTEMS	MapID: 10	Listed
EXXON COMPANY USA C/O ERI	MapID: 10	Listed
LARMS, INC	MapID: 10	Listed

FUDS-US

Formerly Used Defense Sites

ASTM/AAI Category: ERS Supplemental Govt Sources

Description: The Department of Defense (DoD) is responsible for environmental restoration of properties that were formerly owned by, leased to or otherwise possessed by the United States and under the jurisdiction of the Secretary of Defense. Such properties are known as Formerly Used Defense Sites (FUDS). The Army is the executive agent for the program and the U.S. Army Corps of Engineers manages and directs the program's administration. The scope and magnitude of the FUDS program are significant, with more than 9,900 properties identified for potential inclusion in the program. Information about the origin and extent of contamination, land transfer issues, past and present property ownership, and program policies must be evaluated before DoD considers a property eligible for Defense Environment Restoration Account (DERA) funding under the FUDS program. Environmental cleanup procedures at FUDS are similar to those at active DoD installations.

Agency: Department of Defense

Phone Number: 2025284285

Date last updated: 5/20/2013

Date last checked: 5/20/2013

Distance searched: 1 mile

Sites:

None Found

HAULERS-CA

Registered Waste Tire Haulers Listing

ASTM/AAI Category: ERS Supplemental Govt Sources

Description: A listing of registered waste tire haulers. State law requires every person who transports 10 or more used/waste tires to hold a valid waste tire hauler registration.

Agency: Department of Resources Recycling and Recovery

Phone Number: 9163416422

Date last updated: 7/11/2013

Date last checked: 7/9/2013

Distance searched: 0.125 miles

Sites:

None Found

HazWaste-CA

Hazardous Waste Sites

ASTM/AAI Category: State/Tribal ASTM Other

Description: Hazardous Waste Sites tracked by DTSC. The majority of the sites are no longer in operation.

Agency: Department of Toxic Substance Control

Phone Number: 9163233400

Date last updated: 7/11/2013

Date last checked: 7/3/2013

Distance searched: 0.125 miles

Sites:

None Found

Hist-Agriculture

Historic Sources US: Ranches/Farms, Livestock/Agriculture

ASTM/AAI Category: ERS Exclusive Historic Sources

Description: ERS has compiled proprietary lists of MILLIONS of records dating back to the 1800's that have shown up in historic resources and based on their classification, may have used hazardous materials or petroleum products. This listing includes sites such as: Ranches, Farms, Livestock, and/or Agriculture. This classification covers establishments primarily engaged in the production or feeding of beef cattle, except feedlots. Establishments also included are engaged in the production of cows' milk and other dairy products and in raising dairy heifer replacements. Such farms may process and bottle milk on the farm and sell at wholesale or retail. This category also includes establishments primarily engaged in the production of animal specialties, not elsewhere classified, such as pets, bees, worms, and laboratory animals. Furthermore, this industry includes establishments primarily engaged in the production of cash grains, not elsewhere classified. Primary cash grains in this classification include dry field and seed peas and beans, safflowers, sunflowers, and popcorn.

Agency: Environmental Record Search (ERS)

Phone Number: 8003772430

Date last updated: Historical Database

Date last checked: N/A

Distance searched: 0.125 miles

Sites:

None Found

Hist-Auto Dealers**Historic Sources US: Auto and Truck Dealers****ASTM/AAI Category: ERS Exclusive Historic Sources**

Description: ERS has compiled proprietary lists of MILLIONS of records dating back to the 1800's that have shown up in historic resources and based on their classification, may have used hazardous materials or petroleum products. This listing includes sites such as: Auto Dealers. This classification is comprised of establishments involved in the retail sale of new automobiles and light trucks. This category also covers establishments primarily engaged in the retail sale of used cars only, with no sales of new automobiles, new automobile tires, batteries, and other automobile parts and accessories.

Agency: Environmental Record Search (ERS)

Phone Number: 8003772430

Date last updated: Historical Database

Date last checked: N/A

Distance searched: 0.125 miles

Sites:

None Found

Hist-Auto Repair**Historic Sources US: Automotive and Truck Tire Dealers****ASTM/AAI Category: ERS Exclusive Historic Sources**

Description: ERS has compiled proprietary lists of MILLIONS of records dating back to the 1800's that have shown up in historic resources and based on their classification, may have used hazardous materials or petroleum products. This listing includes sites such as: Auto Repair and Tire Dealers. This classification is primarily selling, tires, replacement parts, batteries, and other automotive accessories. In addition, many operate service departments.

Agency: Environmental Record Search (ERS)

Phone Number: 8003772430

Date last updated: Historical Database

Date last checked: N/A

Distance searched: 0.125 miles

Sites:

None Found

Hist-CA**Previously Listed California Sites****ASTM/AAI Category: ERS Supplemental Govt Sources**

Description: ERS has compiled records that have been previously listed in other agency databases. When ERS updates an agency database, if there is a record that was in the older version but the record is not found in the newer version, it is put into this database. The site may have been completely removed, or there was a significant change in the record such as Name, ID, or Address. The information from the old listing is preserved in this database along with which database it was originally in, It is also possible that it was moved from one database to another such as a LUST Open site receiving closure and now being listed in the LUST Closed database.

Agency: Environmental Record Search (ERS)

Phone Number: 8003772430

Date last updated: Historical Database

Date last checked: N/A

Distance searched: 0.25 miles

Sites:

SANTANA'S FURNITURE REFINISHING	MapID: 4	No Longer Listed
LEARNER INVESTMENT CO	MapID: 5	No Longer Listed
Pacific Galvanizing	MapID: 8	No Longer Listed
VICTOR'S COAST SERVICE STATION	MapID: 10	No Longer Listed
SOUTHERN PACIFIC RAILROAD PROPERTY	MapID: 10	No Longer Listed
JOHN WEBER	MapID: 12	No Longer Listed
SUPERIOR PLASTER CASTINGS	MapID: 19	No Longer Listed
EL MONTE RV CENTER (TOXICS)	MapID: 20	No Longer Listed
EKOTEK LUBE	MapID: 21	No Longer Listed
Former Ekotek Lube	MapID: 21	No Longer Listed
Standard Iron & Metals	MapID: 22	Listed
Chevron Asphalt Plant (Former)	MapID: 22	No Longer Listed
COBBLEDICK-KIBBE	MapID: 24	No Longer Listed
CLOROX COMPANY	MapID: 28	No Longer Listed
Clorox Company, The	MapID: 28	No Longer Listed

Hist-Chemical Manufacturing

Historic Sources US: Manufacturing and Distribution of Chemicals, Gases, and/or Solids

ASTM/AAI Category: ERS Exclusive Historic Sources

Description: ERS has compiled proprietary lists of MILLIONS of records dating back to the 1800's that have shown up in historic resources and based on their classification, may have used hazardous materials or petroleum products. This listing includes sites such as: Manufacturing and Distribution of Chemicals, Gases, and/or Solids. This industry classification includes establishments engaged in manufacturing alkalies and chlorine. Examples of products include compressed or liquefied chlorine, sodium or potassium hydroxide, sodium bicarbonate, and soda ash (not produced at mines). Manufacturing of industrial gases (organic as well as inorganic) that may be sold in compressed, liquid, or solid form. Industrial gases include acetylene, argon, carbon dioxide, helium, hydrogen, neon, nitrogen, nitrous oxide, and oxygen. Also, manufacturing industrial inorganic chemicals not elsewhere classified. A few examples are alum, ammonium compounds (except for fertilizer), industrial bleaches (sodium or calcium hypochlorite), chemical catalysts, hydrazine, hydrochloric acid, hydrogen peroxide, inorganic sodium compounds, and sulfuric acid. Other chemicals, not elsewhere classified, such as, fatty acids, essential oils, gelatin (except vegetable), sizes, bluing, laundry sours, writing and stamp pad ink, industrial compounds, such as boiler and heat insulating compounds, metal, oil, and water treating compounds, waterproofing compounds, and chemical supplies for foundries. This category also includes manufacturing various resins and plastics for sale to other industries that create plastic sheets, rods, films, and other products. The category also includes synthetic rubber, soap and detergents, rayon and acetate fibers. Furthermore, this category includes industrial and household adhesives, glues, caulking compounds, sealants, and linoleum, tile, rubber cements from vegetable, hardwood and softwood distillation products, natural dyes, tanning materials, and related products

Agency: Environmental Record Search (ERS)

Phone Number: 8003772430

Date last updated: Historical Database

Date last checked: N/A

Distance searched: 0.125 miles

Sites:

None Found

Hist-Cleaners

Historic Sources US: Laundry, Cleaners, and Dry Cleaning Services

ASTM/AAI Category: ERS Exclusive Historic Sources

Description: ERS has compiled proprietary lists of MILLIONS of records dating back to the 1800's that have shown up in historic resources and based on their classification, may have used hazardous materials or petroleum products. This listing includes sites, such as: Laundry, Cleaners, and Dry Cleaning Services. This category includes firms that primarily operate mechanical laundries powered with steam or other means, offer services, such as, dry cleaning or dyeing apparel, household fabrics, cleaning carpets and upholstered furniture, repair, alteration, and storage of clothes for individuals. Also, these establishments may provide laundered or dry-cleaned services to industrial, commercial, and government users. This category also includes establishments that primarily serve as agents for launderers and drycleaners. Furthermore, this category also includes businesses that primarily supply or rent to commercial establishments or household users the following laundered items: uniforms, gowns, and coats used by doctors, nurses, barbers, beauticians, and waitresses; table linens, bed linens, towels and toweling; and similar various items.

Agency: Environmental Record Search (ERS)

Phone Number: 8003772430

Date last updated: Historical Database

Date last checked: N/A

Distance searched: 0.125 miles

Sites:

None Found

Hist-Controls-CA

Previous Restricted Use Sites

ASTM/AAI Category: State/Tribal Inst/Eng Controls

Description: Previous(History) restricted use sites where DTSC placed limits or requirements on future use of the property.

Agency: Department of Toxic Substances Control

Phone Number: 9162553745

Date last updated: Historical Database

Date last checked: N/A

Distance searched: 0.5 miles

Sites:

CLOROX COMPANY

DUTCH BOY PAINT

DUTCH BOY #2

MapID: 28 Certified / Operation & Maintenance

MapID: 32 Active

MapID: 40 Certified / Operation & Maintenance

Hist-FIFRA-US

Case Administration Data from National Compliance Database (Federal Insecticide, Fungicide, and Rodenticide Act)

ASTM/AAI Category: ERS Supplementa

Description: This database is no longer maintained by EPA since 2006. The system tracked compliance monitoring and enforcement activities from the time an inspector conducts an inspection until the inspector closes the case or settles any resulting enforcement action(s). EPA now has the ICS database to track this information.

Agency: U.S. Environmental Protection Agency

Phone Number: 2025642501

Date last updated: Historical Database

Date last checked: N/A

Distance searched: 0.125 miles

Sites:

None Found

Hist-Machine Shop

Historic Sources US: Machine Shops, Welding, Machine Repair

ASTM/AAI Category: ERS Exclusive Historic Sources

Description: ERS has compiled proprietary lists of MILLIONS of records dating back to the 1800's that have shown up in historic resources and based on their classification, may have used hazardous materials or petroleum products. This listing includes sites, such as: Machine shops, welding shops and machine repair.

Agency: Environmental Record Search (ERS)

Phone Number: 8003772430

Date last updated: Historical Database

Date last checked: N/A

Distance searched: 0.125 miles

Sites:

None Found

Hist-Manufacturing

Historic Sources US:

ASTM/AAI Category: ERS Exclusive Historic Sources

Description: ERS has compiled proprietary lists of MILLIONS of records dating back to the 1800's that have shown up in historic resources and based on their classification, may have used hazardous materials or petroleum products. This listing includes manufacturing sites.

Agency: Environmental Record Search (ERS)

Phone Number: 8003772430

Date last updated: Historical Database

Date last checked: N/A

Distance searched: 0.125 miles

Sites:

None Found

Hist-Metal Plating

Historic Sources US:

ASTM/AAI Category: ERS Exclusive Historic Sources

Description: ERS has compiled proprietary lists of MILLIONS of records dating back to the 1800's that have shown up in historic resources and based on their classification, may have used hazardous materials or petroleum products. This listing includes metal plating sites.

Agency: Environmental Record Search (ERS)

Phone Number: 8003772430

Date last updated: Historical Database

Date last checked: N/A

Distance searched: 0.125 miles

Sites:

None Found

Hist-Mortuaries

Historic Sources US: Crematories/Mortuaries

ASTM/AAI Category: ERS Exclusive Historic Sources

Description: ERS has compiled proprietary lists of MILLIONS of records dating back to the 1800's that have shown up in historic resources and based on their classification, may have used hazardous materials or petroleum products. This listing includes sites such as: Mortuaries and Crematories. This classification includes establishments primarily engaged in preparing the dead for burial, conducting funerals, and cremating the dead.

Agency: Environmental Record Search (ERS)

Phone Number: 8003772430

Date last updated: Historical Database

Date last checked: N/A

Distance searched: 0.125 miles

Sites:

None Found

Historical-CA

Historical Sites

ASTM/AAI Category: ERS Supplemental Govt Sources

Description: Identifies sites from an older database where no site type was identified. Most of these sites have a status of Referred or No Further Action. DTSC is working to clean-up this data by identifying an appropriate site type for each "Historic" site.

Agency: Department of Toxic Substance Control

Phone Number: 8777869427

Date last updated: 7/11/2013

Date last checked: 7/9/2013

Distance searched: 0.5 miles

Sites:

AMERICAN NATIONAL CAN CO

MapID: 79 Listed

Hist-Petroleum

Historic Sources US: Petroleum Refining/ Manufacturing/ Chemicals

ASTM/AAI Category: ERS Exclusive Historic Sources

Description: ERS has compiled proprietary lists of MILLIONS of records dating back to the 1800's that have shown up in historic resources and based on their classification, may have used hazardous materials or petroleum products. This listing includes sites such as: Petroleum Refining, Manufacturing, and/or processing Chemicals. This category covers establishments engaged primarily in producing gasoline, kerosene, distillate fuel oils, residual fuel oils, and lubricants through fractionation or straight distillation of crude oil, re-distillation of unfinished petroleum derivatives, cracking, or other processes. This category also includes establishments primarily engaged in manufacturing packaged fuel, powdered fuel, and other products of petroleum and coal not elsewhere classified, asphalt and tar paving mixtures and paving blocks made of asphalt mixed. Furthermore, this category includes establishments primarily engaged in blending, compounding, and re-refining lubricating oils and greases from purchased mineral, animal, and vegetable materials.

Agency: Environmental Record Search (ERS)

Phone Number: 8003772430

Date last updated: Historical Database

Date last checked: N/A

Distance searched: 0.125 miles

Sites:

Mash Petroleum Inc

MapID: 10 Listed

Hist-Printers

Historic Sources US: Printers and Publishers

ASTM/AAI Category: ERS Exclusive Historic Sources

Description: ERS has compiled proprietary lists of MILLIONS of records dating back to the 1800's that have shown up in historic resources and based on their classification, may have used hazardous materials or petroleum products. This listing includes sites such as: Printers and Publishers. This category is primarily engaged in publishing newspapers or in publishing and printing newspapers, publishing and printing periodicals, publishing and printing books and pamphlets. Other forms of publishing not elsewhere classified, such as, atlases, business service newsletters, calendars, catalogs, directories, guides, maps and map globe covers, paper patterns, race track programs, racing forms, sheet music, shopping news, technical manuals and papers, telephone directories, and yearbooks, as well as the activity of micropublishing. This category also includes, commercial printing of magazines, postage stamps, dollar bills, calendars, fine art prints, wallpaper, catalogs, coupons, directories, newspaper advertising inserts, playing cards, postcards, gift wrap, and product packaging and wrappers, greeting cards, blank books, including checkbooks and books with ruling paper, and loose-leaf binders. Furthermore, these industries are also engaged in typesetting for the trade, including advertising typesetting, hand or machine composition, photocomposition, phototypesetting, computer-controlled typesetting, and typographic composition.

Agency: Environmental Record Search (ERS)

Phone Number: 8003772430

Date last updated: Historical Database

Date last checked: N/A

Distance searched: 0.125 miles

Sites:

Solo Printing

MapID: 4 Listed

Hist-RV-Dealers

Historic Sources US: Trailer and Recreational Vehicle Dealers

ASTM/AAI Category: ERS Exclusive Historic Sources

Description: ERS has compiled proprietary lists of MILLIONS of records dating back to the 1800's that have shown up in historic resources and based on their classification, may have used hazardous materials or petroleum products. This listing includes sites such as: Trailer and Recreational Vehicle Dealers. This classification is comprised of establishments involved in the retail sale of new and used motor homes, recreational trailers, and campers (pickup coaches), motorcycles, motorboats and other watercraft, marine supplies, and outboard motors.

Agency: Environmental Record Search (ERS)

Phone Number: 8003772430
Date last updated: Historical Database
Date last checked: N/A
Distance searched: 0.125 miles
Sites:
None Found

Hist-Salvage

Historic Sources US: Vehicle Salvage Yards or Wreckers

ASTM/AAI Category: ERS Exclusive Historic Sources

Description: ERS has compiled proprietary lists of MILLIONS of records dating back to the 1800's that have shown up in historic resources and based on their classification, may have used hazardous materials or petroleum products. This listing includes sites such as: Vehicle Salvage Yards or Wreckers.

Agency: Environmental Record Search (ERS)

Phone Number: 8003772430
Date last updated: Historical Database
Date last checked: N/A
Distance searched: 0.125 miles
Sites:
None Found

Hist-Service Stations

Historic Sources US: Service Stations/Vehicle Fueling

ASTM/AAI Category: ERS Exclusive Historic Sources

Description: ERS has compiled proprietary lists of MILLIONS of records dating back to the 1800's that have shown up in historic resources and based on their classification, may have used hazardous materials or petroleum products. This listing includes sites such as: Service Stations/Vehicle Fueling Stations. This category includes gasoline service stations primarily engaged in selling gasoline and lubricating oils. These establishments frequently sell other merchandise, such as tires, batteries, and other automobile parts, or perform minor repair work.

Agency: Environmental Record Search (ERS)

Phone Number: 8003772430
Date last updated: Historical Database
Date last checked: N/A
Distance searched: 0.125 miles
Sites:

MASH PETROLEUM INC	MapID: 10	Listed
HIGH STREET TEXACO	MapID: 10	Listed
The Propane Stop	MapID: 12	Listed

Hist-Transportation

Transportation Facilities

ASTM/AAI Category: ERS Exclusive Historic Sources

Description: Airport Locations.

Agency: Environmental Record Search (ERS)

Phone Number: 8003772430

Date last updated: Historical Database

Date last checked: N/A

Distance searched: 0.125 miles

Sites:

None Found

Hist-Trucking

Historic Sources US: Trucking, Shipping, Delivery, and/or Storage

ASTM/AAI Category: ERS Exclusive Historic Sources

Description: ERS has compiled proprietary lists of MILLIONS of records dating back to the 1800's that have shown up in historic resources and based on their classification, may have used hazardous materials or petroleum products. This listing includes sites such as: Trucking, Shipping, and/or Delivery Storage. This category covers establishments primarily engaged in furnishing trucking or transfer services without storage for freight generally weighing more than 100 pounds, in a single municipality, contiguous municipalities, or a municipality and its suburban areas. This category also includes establishments primarily engaged in the delivery of individually addressed letters, parcels, and packages (generally under 100 pounds), except by means of air transportation or by the United States Postal Service. This category covers establishments primarily engaged in furnishing "over-the-road" trucking services or storage services, including household goods either as common carriers or under special or individual contracts or agreements, for freight generally weighing more than 100 pounds. This category also includes establishments primarily engaged in the warehousing and storage of special products, not elsewhere classified, such as household goods, automobiles (dead storage only), furs (for the trade), textiles, oil, chemicals, lumber, whiskey, and goods at foreign trade zones, farm products, perishable goods under refrigeration.

Agency: Environmental Record Search (ERS)

Phone Number: 8003772430

Date last updated: Historical Database

Date last checked: N/A

Distance searched: 0.25 miles

Sites:

GOLDEN STATE OVERNIGHT

MapID: 29 Listed

Hist-US

Previously Listed Federal Sites

ASTM/AAI Category: ERS Supplemental Govt Sources

Description: ERS has compiled records that have been previously listed in other agency databases. When ERS updates an agency database, if there is a record that was in the older version but the record is not found in the newer version, it is put into this database. The site may have been completely removed, or there was a significant change in the record such as Name, ID, or Address. The information from the old listing is preserved in this database along with which database it was originally in, It is also possible that it was moved from one database to another such as a LUST Open site receiving closure and now being listed in the LUST Closed database.

Agency: Environmental Record Search (ERS)

Phone Number: 8003772430

Date last updated: Historical Database

Date last checked: N/A

Distance searched: 0.25 miles

Sites:

AMERON POLE PRODS DIV	MapID: 7	No Longer Listed
PACIFIC GALVANIZING#	MapID: 8	No Longer Listed
PACIFIC GALVANIZING INC	MapID: 8	No Longer Listed
EXXON CO. USA #7-3006	MapID: 10	No Longer Listed
WASTE OIL RECOVERY SYSTEMS	MapID: 10	No Longer Listed
	MapID: 11	No Longer Listed
PARKMEAD PRODUCTS	MapID: 16	No Longer Listed
OAKLAND UNIFIED SCHOOL DISTRICT	MapID: 18	No Longer Listed
SUPERIOR PLASTER CASTING INC	MapID: 19	No Longer Listed
INTERCOASTAL OIL CORP	MapID: 21	No Longer Listed
CHEVRON USA INC OAKLAND ASPHALT PLT	MapID: 22	No Longer Listed
EAST BAY CLARKLIFT	MapID: 23	No Longer Listed
MOHAMED MOSLEH	MapID: 25	No Longer Listed
850 FORTY SECOND ST L L C	MapID: 28	No Longer Listed
YYK ENTERPRISES, INC	MapID: 31	No Longer Listed
DESIGN WORKSHOPS	MapID: 33	No Longer Listed

Hist-US-EC

Engineering Controls Sites List

ASTM/AAI Category: Federal Inst/Eng Controls

Description: Voluntary Action Program Sites with Engineering Controls placed on them and were identified by the Environmental Protection Agency.

Agency: Environmental Protection Agency

Phone Number: 8004249346

Date last updated: Historical Database

Date last checked: N/A

Distance searched: 0.5 miles

Sites:

None Found

Hist-US-IC

Sites with Institutional Controls

ASTM/AAI Category: Federal Inst/Eng Controls

Description: Voluntary Action Program Sites with Institutional Controls placed on them and were identified by the Environmental Protection Agency.

Agency: Environmental Protection Agency

Phone Number: 8004249346

Date last updated: Historical Database

Date last checked: N/A

Distance searched: 0.5 miles

Sites:

None Found

Hist-UST

Historical Underground Storage Tanks

ASTM/AAI Category: State/Tribal UST

Description: The California State Water Resources Control Board keeps the Hazardous Substances Storage Container Information on file. This is a database that is considered by DTSC as historical and no longer updated.

Agency: California State Water Resources Control Board

Phone Number: 9163415851

Date last updated: Historical Database

Date last checked: N/A

Distance searched: 0.125 miles

Sites:

EAST OAKLAND YARD	MapID: 6	Listed
EXXON SERVICE STATION	MapID: 10	Listed
SCRAP METAL SUPPLY CO	MapID: 10	Listed
BUILDING OPERATIONS DEPT	MapID: 13	Listed

Hist-Vehicle-Parts

Historic Sources US: Vehicle Parts

ASTM/AAI Category: ERS Exclusive Historic Sources

Description: ERS has compiled proprietary lists of MILLIONS of records dating back to the 1800's that have shown up in historic resources and based on their classification, may have used hazardous materials or petroleum products. This listing includes sites such as: Vehicle Parts Dealers. This category includes establishments primarily engaged in the retail sale of new automobile tires, batteries, and other automobile parts and accessories.

Agency: Environmental Record Search (ERS)

Phone Number: 8003772430

Date last updated: Historical Database

Date last checked: N/A

Distance searched: 0.125 miles

Sites:
None Found

HMIS-US

Hazardous Materials Information System

ASTM/AA Category: Federal Emergency Release Reports

Description: Data includes spills, releases, or other incidents involving hazardous materials in commerce during the course of transportation. All modes of transportation are included except pipeline and bulk marine transportation. Data represent a census of all incidents reportable to the U.S. Department of Transportation (DOT). U.S. federal regulations require all spills meeting the following criteria to be reported, in writing, to DOT's Office of Hazardous Materials Safety:

As a direct result of hazardous materials:

a person is killed or receives injuries requiring hospitalization; or estimated property damage exceeds \$50,000; or an evacuation of the general public lasts for one or more hours; or a major transportation artery or facility is closed for one or more hours; or the operational flight pattern or routing of an aircraft is altered; or Fire, breakage, spillage, or suspected contamination occurs involving shipment of radioactive materials or infectious substances; or There as been a release of a marine pollutant exceeding 450 L or 400 kg; or Any unintentional release of a hazardous material from a package or any quantity of hazardous waste discharged during transportation.

Agency: US Department of Transportation Pipeline and Hazardous Materials Safety Administration

Phone Number: 2023664433

Date last updated: 5/31/2013

Date last checked: 5/20/2013

Distance searched: 0.125 miles

Sites:
None Found

HWIS-CA

Hazardous Waste Information Summary

ASTM/AAI Category: State/Tribal RCRA Equivalent

Description: The Hazardous Waste Summary Report (formerly the Tanner Report) is prepared from data extracted from the copies of hazardous waste manifests received each year by DTSC. The volume of manifests is typically 900,000 - 1,000,000 annually, representing approximately 450,000 - 500,000 shipments.

Agency: CA Environmental Protection Agency, Department of Toxic Substances Control

Phone Number: 9162553745

Date last updated: 7/10/2013

Date last checked: 7/9/2013

Distance searched: 0.125 miles

Sites:
City of Oakland
SANTANA'S FURNITURE REFINISHING
KRUGS FINISHING SERVICE

MapID: 3 Listed
MapID: 4 Listed
MapID: 4 Listed

AMERON POLE PRODUCTS DIVISION	MapID: 7	Listed
TUTTLE GALVANIZING	MapID: 8	Listed
PACIFIC GALVANIZING	MapID: 8	Listed
EAST BAY MUD	MapID: 9	Listed
REDWOOD COAST PETROLEUM INC	MapID: 13	Listed
OUSD-WAREHOUSE	MapID: 13	Listed
NORCAL MACHINING, INC	MapID: 14	Listed

HWT-CA

Hazardous Waste Transporters

ASTM/AAI Category: ERS Supplemental Govt Sources

Description: Registered Hazardous Waste Transporters in California defined by the Department of Toxic Substance Control. A hazardous waste transporter registration is valid for one year and is assigned a unique registration number.

Agency: Department of Toxic of Substance Control

Phone Number: 9164407145

Date last updated: 7/11/2013

Date last checked: 7/9/2013

Distance searched: 0.125 miles

Sites:

None Found

ICIS-FEC-US

Integrated Compliance Information System for Federal Enforcement Data

ASTM/AAI Category: ERS Supplemental Govt Sources

Description: The Integrated Compliance Information System (ICIS) tracks all formal administrative and judicial enforcement actions taken by the U.S. EPA and is used as the system of record to provide official enforcement data.

Agency: Environmental Protection Agency

Phone Number: 2025646962

Date last updated: 5/31/2013

Date last checked: 5/2/2013

Distance searched: 0.5 miles

Sites:

PACIFIC GALVANIZING	MapID: 8	Listed
ADVANCED GRINDING INC.	MapID: 36	Listed
PRESSURE CAST PRODUCTS CORPORATION	MapID: 49	Listed

ICIS-NPDES-US

National Pollutant Discharge Elimination System (NPDES)

ASTM/AAI Category: ERS Supplemental Govt Sources

Description: Water pollution degrades surface waters making them unsafe for drinking, fishing, swimming, and other activities. As authorized by the Clean Water Act, the National Pollutant Discharge Elimination System (NPDES) permit program controls water pollution by regulating point sources that discharge pollutants into waters of the United States.

Agency: United States Environmental Protection Agency

Phone Number: 2022720167

Date last updated: 5/20/2013

Date last checked: 5/20/2013

Distance searched: 0.25 miles

Sites:

None Found

Land Disposal-CA

Land Disposal-Landfill

ASTM AAI Category: State/Tribal Landfill/Solid Waste

Description: Land Disposal Sites managed by RWQCB. Cleanup status is included on data.

Agency: Regional Water Quality Control Board

Phone Number: 9163415455

Date last updated: 7/11/2013

Date last checked: 7/9/2013

Distance searched: 0.5 miles

Sites:

None Found

LUST-Closed-CA

Leaking Underground Storage Tanks, Closed Cases

ASTM/AAI Category: State/Tribal LUST

Description: The California State Water Resources Control Board's Underground Storage Tank Program keeps a list of all underground storage tanks which have been reported as having had a release. This subset of sites are those that have received closure and now have a status of Case Closed.

Agency: CA State Water Resources Control Board, Underground Storage Tank Program

Phone Number: 9163415808

Date last updated: 7/11/2013

Date last checked: 7/9/2013

Distance searched: 0.5 miles

Sites:

ROY HATTON PROJECT	MapID: 10	Completed - Case Closed
OAKLAND UNIFIED SCHOOL DISTRICT	MapID: 13	Completed - Case Closed
SHELL #13-5693	MapID: 15	Completed - Case Closed
CLARKLIFT OAKLAND INC	MapID: 23	Completed - Case Closed
COBBLEDICK-KIBBE	MapID: 24	Completed - Case Closed
PG&E	MapID: 44	Completed - Case Closed
PG&E	MapID: 44	Completed - Case Closed
PETERSON PROPERTY	MapID: 45	Completed - Case Closed

PRESSURE CAST PRODUCTS	MapID: 49	Completed - Case Closed
ITEL CONTAINER	MapID: 51	Completed - Case Closed
CALIFORNIA STEVEDORE & BALLAST	MapID: 51	Completed - Case Closed
ON TIME TOWING	MapID: 54	Completed - Case Closed
COHN WAREHOUSE	MapID: 56	Completed - Case Closed
MOTOR PARTNERS	MapID: 57	Completed - Case Closed
GALLAGHER & BURK INC	MapID: 59	Completed - Case Closed
WHITE BROTHERS	MapID: 62	Completed - Case Closed
VOLVO GMC	MapID: 63	Completed - Case Closed
LERNER COMPANY	MapID: 64	Completed - Case Closed
SUPER TIRE	MapID: 65	Completed - Case Closed
UNOCAL #2656	MapID: 67	Completed - Case Closed
PRESSURE CAST PRODUCTS	MapID: 68	Completed - Case Closed
RELIABLE ROOFING COMPANY	MapID: 71	Completed - Case Closed
MOTOR PARTNERS	MapID: 72	Completed - Case Closed
CONTINENTAL VOLVO	MapID: 73	Completed - Case Closed
RESIDENTIAL	MapID: 78	Completed - Case Closed
TSD AMERICAN CAN COMPANY	MapID: 79	Completed - Case Closed
NEW GENICO	MapID: 80	Completed - Case Closed
WEST COAST FLOOR COVERING	MapID: 81	Completed - Case Closed
SHELL #13-5682	MapID: 84	Completed - Case Closed
SHELL #13-5682	MapID: 84	Completed - Case Closed

LUST-Open-CA

Leaking Underground Storage Tanks, Open Cases

ASTM/AAI Category: State/Tribal LUST

Description: The California State Water Resources Control Board's Underground Storage Tank Program keeps a list of all underground storage tanks which have been reported as having had a release. This subset of sites are those that have not yet been cleaned up and now have a status of Case Open.

Agency: CA State Water Resources Control Board, Underground Storage Tank Program

Phone Number: 9163415808

Date last updated: 7/11/2013

Date last checked: 7/9/2013

Distance searched: 0.5 miles

Sites:

EXXON #7-3006	MapID: 10	Open - Remediation
SOUTHERN PACIFIC TRANSPORTATION COMPANY	MapID: 10	Open - Site Assessment
EAGLE GAS	MapID: 27	Open - Assessment & Interim
Remedial Action		
ABF FREIGHT SYSTEMS	MapID: 50	Open - Site Assessment
GUY'S SERVICE STATION	MapID: 60	Open - Site Assessment
NORCAL	MapID: 68	Open - Site Assessment
WESTERN STUCCO	MapID: 70	Open - Site Assessment
DOROTHY DAY TRUST	MapID: 75	Open - Site Assessment

DI SALVO TRUCKING
CHEVRON #9-4612

MapID: 76 Open - Site Assessment
MapID: 82 Open - Site Assessment

MINES-US

Mines Master Index File

ASTM/AAI Category: ERS Supplemental Govt Sources

Description: The Master Index file contains all mine identification numbers issued for mines active or opened since 1971.

Agency: United States Department of Labor

Phone Number: 8777786055

Date last updated: 5/31/2013

Date last checked: 5/20/2013

Distance searched: 0.25 miles

Sites:

None Found

NPL-US

National Priorities List

ASTM/AAI Category: Federal NPL

Description: The National Priorities List is the list of national priorities among the known releases or threatened releases of hazardous substances, pollutants, or contaminants throughout the United States and its territories. The NPL is intended primarily to guide the EPA in determining which sites warrant further investigation.

Agency: United States Environmental Protection Agency

Phone Number: 8004249346

Date last updated: 6/1/2013

Date last checked: 5/20/2013

Distance searched: 1 mile

Sites:

None Found

OGW-CA

California Oil and Gas Wells

ASTM/AAI Category: ERS Supplemental Govt Sources

Description: Oil and Gas Wells database maintained by the Department of Conservation. If available, Operators and Lease Names for the well are given.

Agency: California Department of Conservation, Division of Oil, Gas & Geothermal Resources

Phone Number: 9163231779

Date last updated: 7/10/2013

Date last checked: 7/9/2013

Distance searched: 0.25 miles

Sites:

None Found

PADS-US

PCB Registration Database System

ASTM/AAI Category: ERS Supplemental Govt Sources

Description: PADS identifies generators, transporters, commercial storers and/or brokers and disposers of PCB's who are required to notify the EPA of such activities.

Agency: Environmental Protection Agency

Phone Number: 2025660500

Date last updated: 5/20/2013

Date last checked: 5/20/2013

Distance searched: 0.125 miles

Sites:

None Found

PCB-US

PCB Transformers

ASTM/AAI Category: ERS Supplemental Govt Sources

Description: Most recent PCB Transformer Registration Database. This database indicates the best known current status of registered PCB transformers

Agency: U.S Environmental Protection Agency

Phone Number: 7033088404

Date last updated: 5/20/2013

Date last checked: 5/20/2013

Distance searched: 0.125 miles

Sites:

None Found

PCS-US

Permit Compliance System for Clean Water Act

ASTM/AAI Category: ERS Supplemental Govt Sources

Description: PCS is an information management system maintained by the Office of Compliance to track permit compliance and enforcement status of facilities regulated by the National Pollutant Discharge Elimination System (NPDES) under the Clean Water Act. PCS is designed to support the NPDES program at the state, regional, and national levels.

Agency: Environmental Protection Agency

Phone Number: 2025640221

Date last updated: 5/20/2013

Date last checked: 5/20/2013

Distance searched: 0.125 miles

Sites:

None Found

RADINFO-US**Radiation Information Database****ASTM/AAI Category: ERS Supplemental Govt Sources**

Description: Contains information about facilities that are regulated by the US EPA regulations for radiation and radioactivity.

Agency: Environmental Protection Agency

Phone Number: 2023439775

Date last updated: 5/22/2013

Date last checked: 5/20/2013

Distance searched: 0.5 miles

Sites:

None Found

RCRA-COR-US**Resource Conservation and Recovery Act - Corrective Actions****ASTM/AAI Category: Federal RCRA CORRACTS**

Description: The primary goals of RCRA are to: Protect human health and the environment from the potential hazards of waste disposal. Conserve energy and natural resources. Reduce the amount of waste generated. Ensure that wastes are managed in an environmentally sound manner.

EPA estimates that between 50 and 70 percent of all TSDFs have some degree of environmental contamination requiring detailed investigation and perhaps cleanup. Under a program entitled Corrective Action, EPA has the statutory authority to require permitted and interim status TSDFs to clean up hazardous waste contamination.

Agency: United States Environmental Protection Agency

Phone Number: 8004249346

Date last updated: 5/30/2013

Date last checked: 5/21/2013

Distance searched: 1 mile

Sites:

GE OAKLAND

MapID: 86 Listed

RCRA-TSD-US**Resource Conservation and Recovery Act - Treatment, Storage, and Disposal sites****ASTM/AAI Category: Federal RCRA non-CORRACTS TSD**

Description: The primary goals of RCRA are to: Protect human health and the environment from the potential hazards of waste disposal. Conserve energy and natural resources. Reduce the amount of waste generated. Ensure that wastes are managed in an environmentally sound manner.

Treatment, Storage and Disposal Facility - Facilities that receive hazardous waste from generators or other facilities for treatment, storage or disposal of waste are known as TSDFs.

Agency: United States Environmental Protection Agency

Phone Number: 8004249346

Date last updated: 5/30/2013

Date last checked: 5/21/2013

Distance searched: 0.5 miles

Sites:

AMERICAN CAN PACKAGING INC

MapID: 79 Listed

RCRA-US

Resource Conservation and Recovery Act

ASTM/AAI Category: Federal RCRA Generators

Description: The primary goals of RCRA are to: Protect human health and the environment from the potential hazards of waste disposal. Conserve energy and natural resources. Reduce the amount of waste generated. Ensure that wastes are managed in an environmentally sound manner.

Agency: United States Environmental Protection Agency

Phone Number: 8004249346

Date last updated: 6/3/2013

Date last checked: 5/21/2013

Distance searched: 0.125 miles

Sites:

AMERON POLE PRODS DIV

MapID: 7 Listed

PACIFIC GALVANIZING#

MapID: 8 Listed

WASTE OIL RECOVERY SYSTEMS

MapID: 10 Listed

RESPONSE-CA

State Response Sites

ASTM/AAI Category: ERS Supplemental Govt Sources

Description: Identifies confirmed release sites where DTSC is involved in remediation, either in a lead or oversight capacity. These confirmed release sites are generally high priority and high potential risk.

Agency: Department of Toxic Substances Control

Phone Number: 9163233400

Date last updated: 7/11/2013

Date last checked: 7/9/2013

Distance searched: 0.125 miles

Sites:

None Found

RFG-Lab-US

Reformulated Gasoline (RFG)

ASTM/AAI Category: ERS Supplemental Govt Sources

Description: This database includes the list of registered Reformulated Gasoline Laboratories.

Agency: Environmental Protection Agency, United States

Phone Number: 2023439303

Date last updated: 5/21/2013

Date last checked: 5/21/2013
Distance searched: 0.125 miles
Sites:
 None Found

ROD-US

Records of Decision

ASTM/AAI Category: ERS Supplemental Govt Sources

Description: The Record of Decision (ROD) is a public document that explains which cleanup alternatives will be used to clean up a Superfund site. The ROD for sites listed on the NPL (NPL Site Listing Process) is created from information generated during the Remedial Investigation/Feasibility Study (RI/FS). A ROD contains site history, site description, site characteristics, community participation, enforcement activities, past and present activities, contaminated media, the contaminants present, scope and role of response action and the remedy selected for cleanup.

Agency: Environmental Protection Agency

Phone Number: 8004249346

Date last updated: 5/31/2013

Date last checked: 5/21/2013

Distance searched: 0.5 miles

Sites:
 None Found

SLIC-Closed-CA

The Spills, Leaks, Investigation & Cleanup, Closed Cases

ASTM/AAI Category: Emergency Release Reports

Description: The Spills, Leaks, Investigation & Cleanup (SLIC) Program deals with site investigation and corrective action involving sites not overseen by the Underground Tank Program and the Well Investigation Program. These particular sites have had all remediation completed and are now considered Closed.

Agency: CA State Water Resources Control Board (Spills, Leaks, Investigation & cleanup Program)

Phone Number: 2135766717

Date last updated: 7/11/2013

Date last checked: 7/9/2013

Distance searched: 0.5 miles

Sites:

Chevron Asphalt Plant (Former)	MapID: 22	Completed - Case Closed
FRANCIS COLLINS PROPERTY	MapID: 32	Completed - Case Closed
LEARNER COMPANY	MapID: 64	Completed - Case Closed
AMERICAN NATIONAL CAN	MapID: 79	Completed - Case Closed

SLIC-Open-CA

The Spills, Leaks, Investigation & Cleanup, Open Cases

ASTM/AAI Category: Emergency Release Reports

Description: The Spills, Leaks, Investigation & Cleanup (SLIC) Program deals with site investigation and corrective action involving sites not overseen by the Underground Tank Program and the Well Investigation Program. These particular sites have remediation still ongoing, therefore the case is still Open.

Agency: CA State Water Resources Control Board (Spills, Leaks, Investigation & cleanup Program)

Phone Number: 2135766717

Date last updated: 7/11/2013

Date last checked: 7/9/2013

Distance searched: 0.5 miles

Sites:

LEARNER INVESTMENT CO	MapID: 5	Open - Site Assessment
SOUTHERN PACIFIC RAILROAD PROPERTY	MapID: 10	Open - Inactive
Union Pacific Railroad Company	MapID: 17	Open - Site Assessment
SUPERIOR PLASTER CASTINGS	MapID: 19	Open - Site Assessment
EL MONTE RV CENTER (TOXICS)	MapID: 20	Open - Site Assessment
Former Ekotek Lube	MapID: 21	Open - Remediation
Howard Street Lot	MapID: 26	Open - Site Assessment
Clorox Company, The	MapID: 28	Open - Verification Monitoring
ARROW SIGN COMPANY	MapID: 35	Open - Inactive
PG&E GC GAS SERVICE	MapID: 41	Open - Site Assessment
AAA EQUIPMENT COMPANY	MapID: 46	Open - Site Assessment
Volvo GM Heavy Truck	MapID: 47	Open - Verification Monitoring
TIDEWATER BUSINESS PARK	MapID: 52	Open - Site Assessment
PG&E	MapID: 58	Open - Site Assessment
FOREMAN PROPERTY	MapID: 66	Open - Site Assessment
GRAND AUTO	MapID: 67	Open - Verification Monitoring
COLISEUM WAY PROPERTIES	MapID: 77	Open - Site Assessment

SSTS-US

Section 7 Tracking System

ASTM/AAI Category: ERS Supplemental Govt Sources

Description: All EPA-registered domestic pesticide-producing and device producing establishments and the pesticides produced based on data in the Section Seven Tracking System.

Agency: Environmental Protection Agency

Phone Number: 2025644203

Date last updated: 4/3/2013

Date last checked: 3/13/2013

Distance searched: 0.25 miles

Sites:
None Found

SWIS-CA

Solid Waste Information System

ASTM/AAI Category: State/Tribal Landfill/Solid Waste

Description: The Solid Waste Information System (SWIS) database contains information on solid waste facilities, operations, and disposal sites throughout the State of California. The types of facilities found in this database include landfills, transfer stations, material recovery facilities, composting sites, transformation facilities, waste tire sites, and closed disposal sites. Includes basic information on each facility in the database such as site, enforcement agency, operator, land owner, throughput, capacity, acreage, permit date, waste types, activity type, regulatory status and operational status.

Agency: CA Integrated Waste Management Board

Phone Number: 9163416320

Date last updated: 7/11/2013

Date last checked: 7/9/2013

Distance searched: 0.5 miles

Sites:

Capitol Recycling -Composting Operation	MapID: 39	Listed
Capital Recycling Med.Vol.CDI Proc.Fac.	MapID: 39	Listed

SWRCY-CA

Recycler Database

ASTM/AAI Category: ERS Supplemental Govt Sources

Description: A listing of all operational Recycling Centers identified by their Certification Number. Data also includes the recycling centers effective date.

Agency: Department of Resources Recycling and Recovery

Phone Number: 9163233836

Date last updated: 7/11/2013

Date last checked: 7/9/2013

Distance searched: 0.125 miles

Sites:

None Found

Tribal-LUST-Closed

Tribal Leaking Underground Storage Tanks

ASTM/AAI Category: Federal LUST

Description: Leaking Underground Storage Tanks on Native American Land identified by the United States Environmental Protection Agency.

Agency: United States Environmental Protection Agency

Phone Number: 8004249346

Date last updated: 6/1/2013

Date last checked: 5/14/2013

Distance searched: 0.5 miles

Sites:

None Found

Tribal-LUST-Open

Tribal Leaking Underground Storage Tanks**ASTM/AAI Category: Federal LUST**

Description: Leaking Underground Storage Tanks on Native American Land identified by the United States Environmental Protection Agency.

Agency: United States Environmental Protection Agency

Phone Number: 8004249346

Date last updated: 6/1/2013

Date last checked: 5/14/2013

Distance searched: 0.5 miles

Sites:

None Found

Tribal-UST**Tribal Underground Storage Tanks****ASTM/AAI Category: Federal UST**

Description: Underground Storage Tanks on Native American Land identified by the United States Environmental Protection Agency.

Agency: United States Environmental Protection Agency

Phone Number: 8004249346

Date last updated: 6/1/2013

Date last checked: 5/14/2013

Distance searched: 0.125 miles

Sites:

None Found

TRIS-US**Toxics Release Inventory System****ASTM/AAI Category: ERS Supplemental Govt Sources**

Description: TRIS is a EPA database reported annually by certain covered industry groups, as well as federal facilities. It contains information about more than 650 toxic chemicals that are being used, manufactured, treated, transported, or released into the environment, and includes information about waste management and pollution prevention activities.

Agency: Environmental Protection Agency

Phone Number: 8004249346

Date last updated: 5/21/2013

Date last checked: 5/21/2013

Distance searched: 0.125 miles

Sites:

PACIFIC GALVANIZING INC

MapID: 8 Listed

TSCA-US**Toxics Substance Control Sites**

ASTM/AAI Category: ERS Supplemental Govt Sources

Description: TSCA addresses the production, importation, use, and disposal of specific chemicals including polychlorinated biphenyls (PCBs), asbestos, radon and lead-based paint.

Agency: U.S. Environmental Protection Agency

Phone Number: 2025642501

Date last updated: 5/22/2013

Date last checked: 5/21/2013

Distance searched: 0.125 miles

Sites:

None Found

USGS-WaterWells**Ground Water Site Inventory for California****ASTM/AAI Category: ERS Supplemental Govt Sources**

Description: The ground-water site inventory consists of records of wells, springs, test holes, tunnels, drains, and excavations in California. Available site descriptive information includes well location information such as latitude and longitude, well depth, aquifer and water levels.

Agency: United States Geological Survey, Water Resources Program

Phone Number: 9162783000

Date last updated: Historical Database

Date last checked: N/A

Distance searched: 1 mile

Sites:

None Found

UST-CA**Underground Storage Tanks****ASTM/AAI Category: State/Tribal UST**

Description: This database maintains all permitted Underground Storage Tanks in CA. To find details on tanks go to the responsible agency website.

Agency: CA State Water Resources Control Board, Underground Storage Tank Program

Phone Number: 9163415808

Date last updated: 7/11/2013

Date last checked: 7/9/2013

Distance searched: 0.25 miles

Sites:

VICTOR'S COAST SERVICE STATION

MapID: 10 Listed

WIP-Active**Well Investigation Program Case List, Active Sites****ASTM/AAI Category: State/Tribal ASTM Other**

Description: The Los Angeles Regional Water Quality Control Board maintains a listing under the San Gabriel-San Fernando Valley Cleanup Programs (Case List). These records are active and also on the California SLIC database. Remediation is still ongoing.

Agency: Los Angeles Regional Water Quality Control Board

Phone Number: 2135766725

Date last updated: Historical Database

Date last checked: N/A

Distance searched: 0.5 miles

Sites:

None Found

WIP-Backlog

Well Investigation Program Case List, Backlog Sites

ASTM/AAI Category: State/Tribal ASTM Other

Description: The Los Angeles Regional Water Quality Control Board maintains a listing under the San Gabriel-San Fernando Valley Cleanup Programs (Case List). The records on this database have not been currently assigned to a staff member and/or has very low priority in terms of contamination.

Agency: Los Angeles Regional Water Quality Control Board

Phone Number: 2135766725

Date last updated: Historical Database

Date last checked: N/A

Distance searched: 0.5 miles

Sites:

None Found

WIP-Historical

Well Investigation Program Case List, Historical Sites

ASTM/AAI Category: State/Tribal ASTM Other

Description: The Los Angeles Regional Water Quality Control Board maintains a listing under the San Gabriel-San Fernando Valley Cleanup Programs (Case List). The records on this database have received a No Further Action Letter.

Agency: Los Angeles Regional Water Quality Control Board

Phone Number: 2135766725

Date last updated: Historical Database

Date last checked: N/A

Distance searched: 0.5 miles

Sites:

None Found

OCCURRENCES NOT MAPPED

The following occurrences were not mapped primarily due to incomplete or inaccurate address information. All of the following occurrences were determined to share the same zip code as the area searched. General status information is given with each occurrence along with any address information entered by the agency responsible for the list.

No unplottable sites requested.

DISCLAIMER, LIMITS AND LIABILITIES

All of the data presented in this report was garnered from public information maintained by governmental agencies. **Environmental Record Search (ERS)** cannot ensure that the data, which has been entered and maintained by others, is complete or accurate. Any, and all omissions, errors, negligence, accidentally or otherwise within the data received by **ERS** is assumed to be caused by others and **ERS** cannot and does not assume, take, or acknowledge any liability whatsoever for data. The extrapolation of the mapped locations is based solely on the accuracy of the data provided by others. Prior to relying completely on any mapped location within this report, its accuracy should be verified using other means such as further documentation or a field visit. **ERS** makes no representation, warranty or guaranty, express or implied regarding the accuracy of the data entered and maintained by others or the suitability of this report for a certain task.

The data presented in this report should only be interpreted by an experienced environmental professional that completely understands the potential inaccuracy of the data, the possible existence of contaminated occurrences that have not been listed, and the possibility that the governmental database misrepresents the actual status of an occurrence. Prior to relying completely on any of the data within this report, an environmental professional should verify the accuracy of the information presented.

It is important that the reader and/or end user of this information realize that the data gathered has not been verified for accuracy or completeness in any way by **ERS**. As much as possible, the data is presented unchanged to represent the actual data produced by these agencies.

ERS does however stand behind its representation of the data, any manually plotted occurrences, and all other items directly under its control. This report does comply (as far as the data is reasonably ascertainable as outlined in both the following standards) with section 8.2.1 of ASTM 1527-05 – Standard Environmental Record Sources and EPA’s 40 CFR Part 312, All Appropriate Inquiries. **ERS** does ensure that the data is accurately reproduced from the original source. **ERS** backs the reporting of the data with \$2,000,000 of insurance.

The **ERS** logo, name, report design, presentation, maps, tables, etc., are the exclusive property of **ERS** and its parent company and affiliates. Except as provided below, information or images contained in this report may not be reproduced or distributed in whole or in part by any means without the prior written permission from **ERS**. United States and international copyright laws protect any and all reports produced by **ERS**.

The person or entity that purchased this report may make up to five (5) copies of the entire report or any part of it for archival purposes or to include as part of another report. All copyright information must remain intact and not be modified in any way.

Environmental Record Search (ERS) and Phase One, Inc. (POI) and their respective products/reports (i.e. RecCheck, LenderCheck, etc.) as well as their respective business operations, are **NOT** associated in any way with nor related to, First American Commercial Real Estate, Inc. (FACRES) and/or the First American Family of Companies.

Maps throughout this report were created using ArcGIS® software by ESRI. ArcGIS® and ArcMap™ are the intellectual property of ESRI and are used herein under license. Copyright © ESRI. All rights reserved. For more information about ESRI® software, please visit www.esri.com. Topographic imagery used in maps throughout this report are Copyright © 2011 National Geographic Society. Street and aerial “hybrid” imagery used in maps throughout this report are Copyright © 2010 Microsoft Corporation and its data suppliers.

APPENDIX E
AERIAL PHOTOGRAPHS AND USGS TOPOGRAPHIC MAPS
FIRE INSURANCE AND CITY DIRECTORY RECORD SEARCH RESULTS

Aerial & Topographic Map Research

REPORT RESULTS

Report Results for:

Jen Moser

10 Glendale St, #203
San Francisco, CA 94114
2104640993 AOTO
July 29, 2013

Subject Site:

Client's Project #: **13-3690**

Address: **729 45th Ave**
City, State Zip: **Oakland, CA**

ERS Order #:

2104640993
AOTO

Prepared For:

Name: Jen Moser
Company:
Address: 10 Glendale St, #203
City, State Zip: San Francisco, CA 94114

Date:

July 29, 2013

Enclosed are the results of our.....

[**Aerial Photograph and Topographic Map research.**](#)

Thank you for selecting **Environmental Record Search!**

To aid you in locating your site on the imagery provided, we have placed a box over/surrounding your site.

Note: *This box is not representative of your site's boundaries. It is simply a tool to assist you with the location of your site within the image. The box has been placed in the same location on each image to help you locate your site easily from year to year. If you have any problems locating your site, please call us. We are here to help.*

All terms, conditions, and limitations normally associated with work contracted by **ERS** and presented or associated with aerial photography are in effect at all times. This letter summary, all its information, and content have been derived from and rely upon the reviewed aerial photographs. **ERS's** research has only been based on these images; **ERS** did not perform any type of independent investigation of any type, including as to the accuracy and/or completeness of the information derived or otherwise obtained from the secondary source or sources.




Historical Aerial Photo

Site:
729 45th Ave
Oakland, CA

2011






Historical Aerial Photo

Site:
729 45th Ave
Oakland, CA

2002






Historical Aerial Photo

Site:
729 45th Ave
Oakland, CA

1993





Historical Aerial Photo

Site:
729 45th Ave
Oakland, CA

1987





Historical Aerial Photo

Site:
729 45th Ave
Oakland, CA

1981





Historical Aerial Photo

Site:
729 45th Ave
Oakland, CA

1974






Historical Aerial Photo

Site:
729 45th Ave
Oakland, CA

1968





Historical Aerial Photo

Site:
729 45th Ave
Oakland, CA

1958



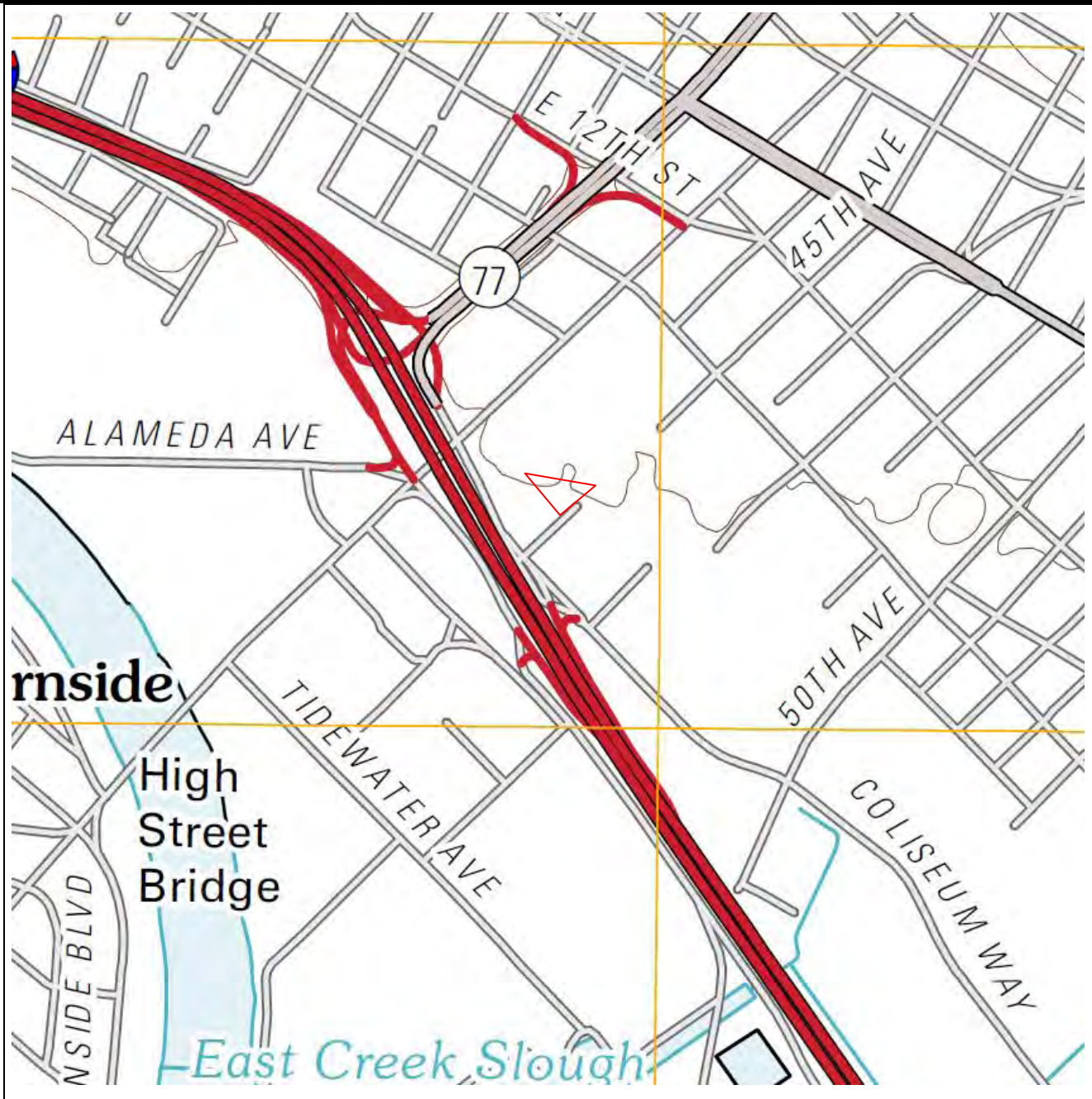


Historical Aerial Photo

Site:
729 45th Ave
Oakland, CA

1946





Historical Topographic Map

Site:
729 45th Ave
Oakland, CA

Photorevised Date:	
Original Date:	2012
Quad:	Oakland East
Series:	7.5'
Original Scale:	1:24,000
Contour Intervals:	20'



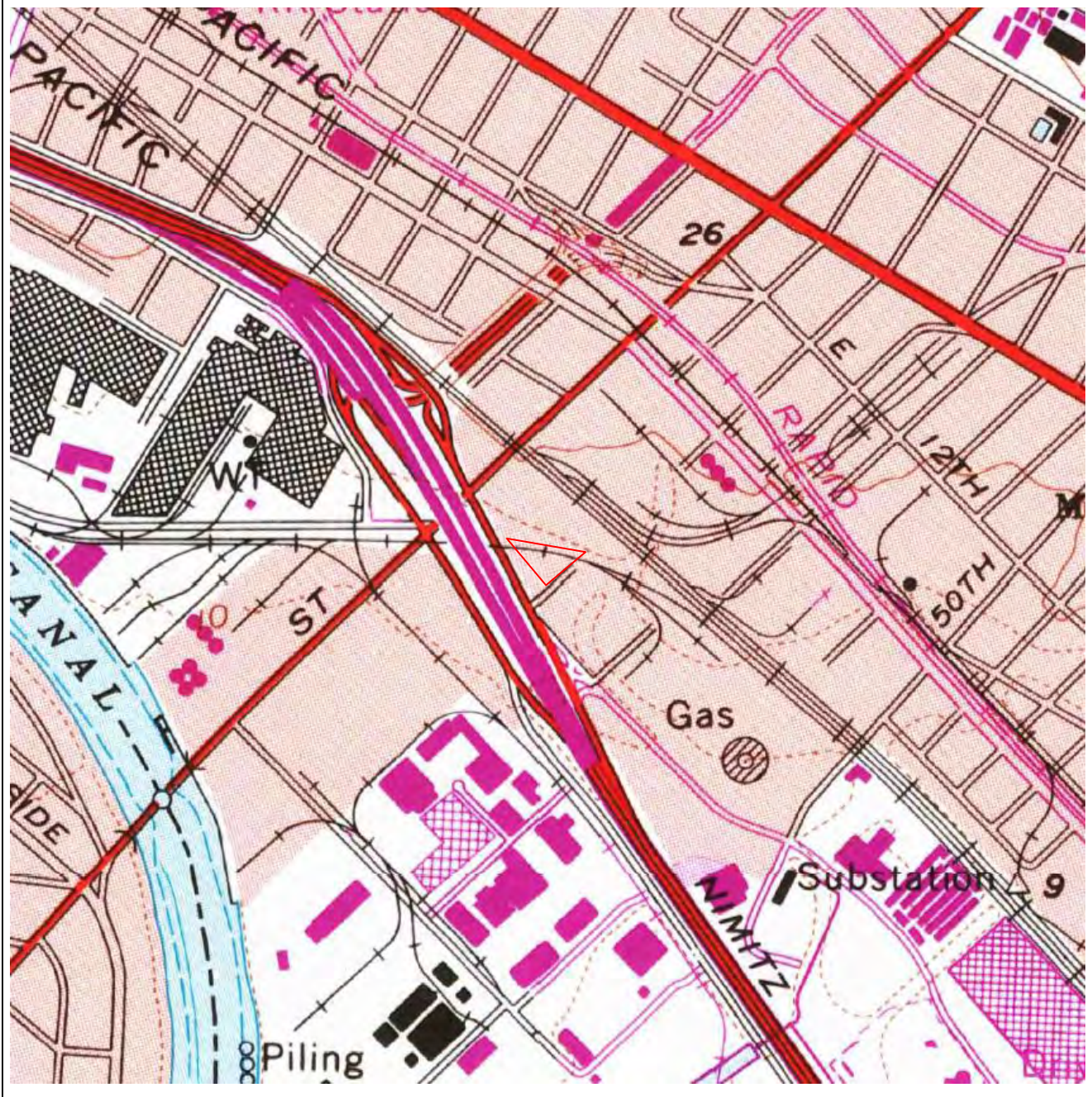


Historical Topographic Map

Site:
729 45th Ave
Oakland, CA

Photorevised Date:	
Original Date:	1997
Quad:	Oakland East
Series:	7.5'
Original Scale:	1:24,000
Contour Intervals:	20'



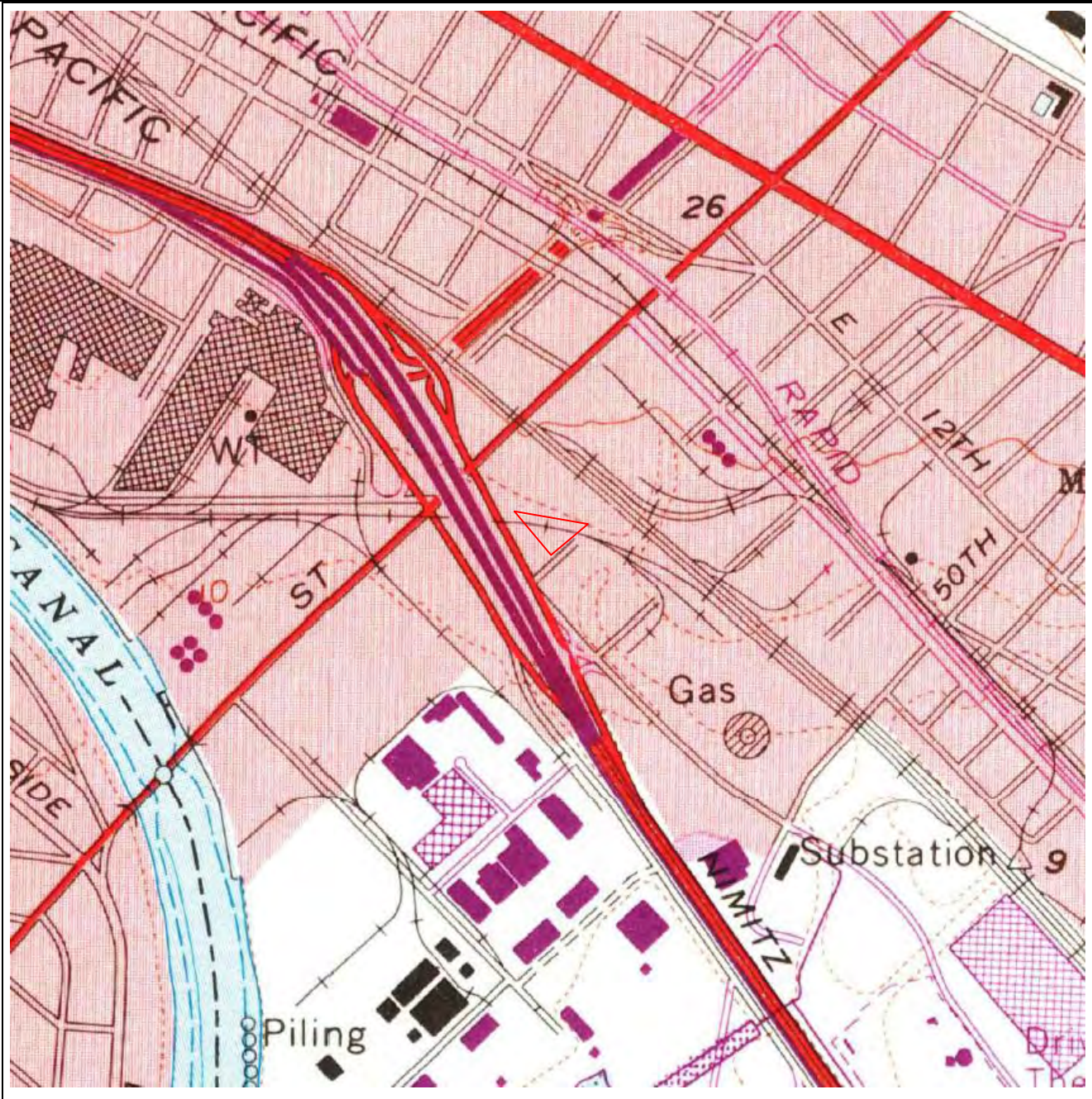


Historical Topographic Map

Site:
729 45th Ave
Oakland, CA

Photorevised Date:	1980
Original Date:	1959
Quad:	Oakland East
Series:	7.5'
Original Scale:	1:24,000
Contour Intervals:	20'



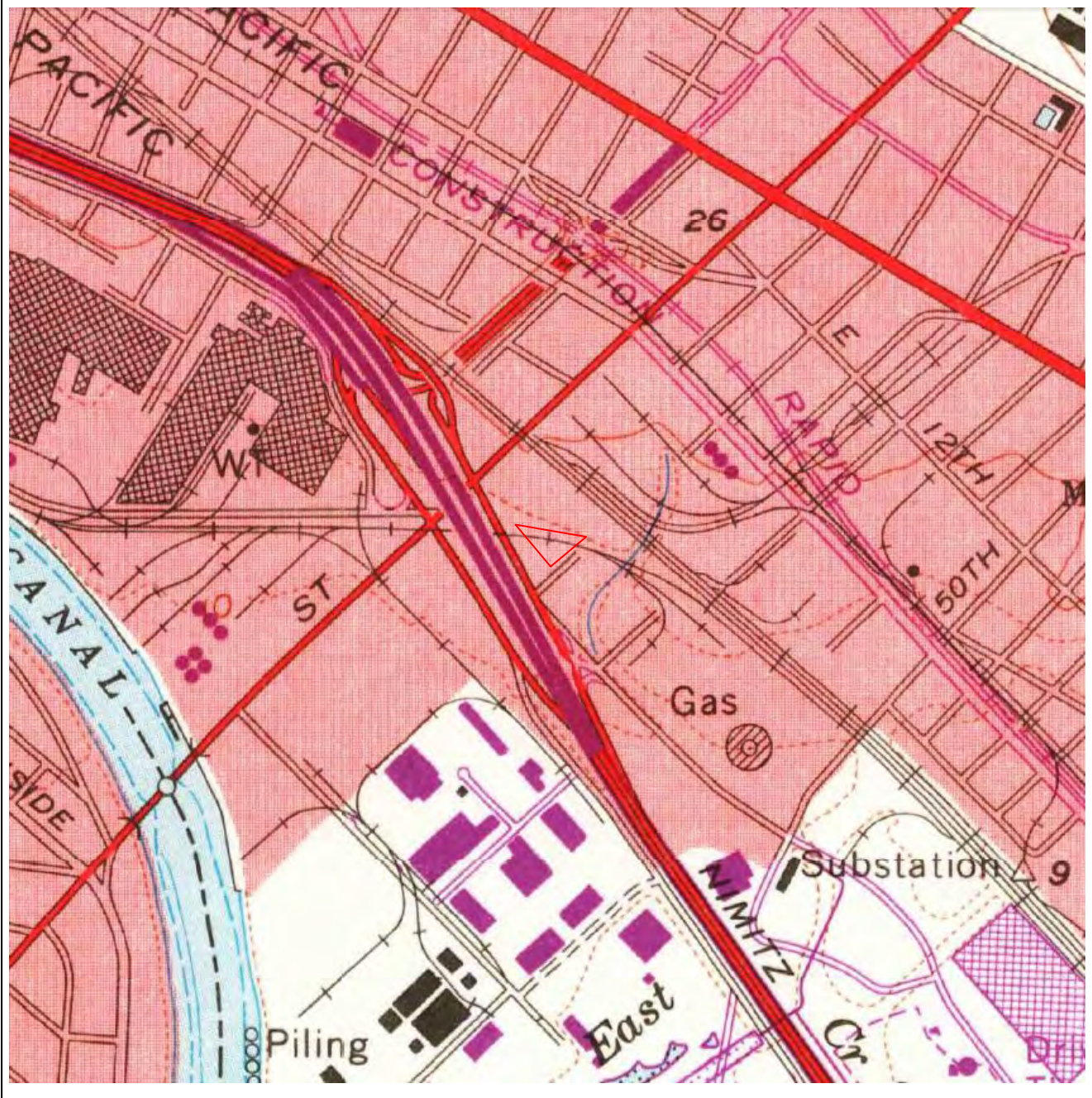


Historical Topographic Map

Site:
729 45th Ave
Oakland, CA

Photorevised Date:	1973
Original Date:	1959
Quad:	Oakland East
Series:	7.5'
Original Scale:	1:24,000
Contour Intervals:	20'



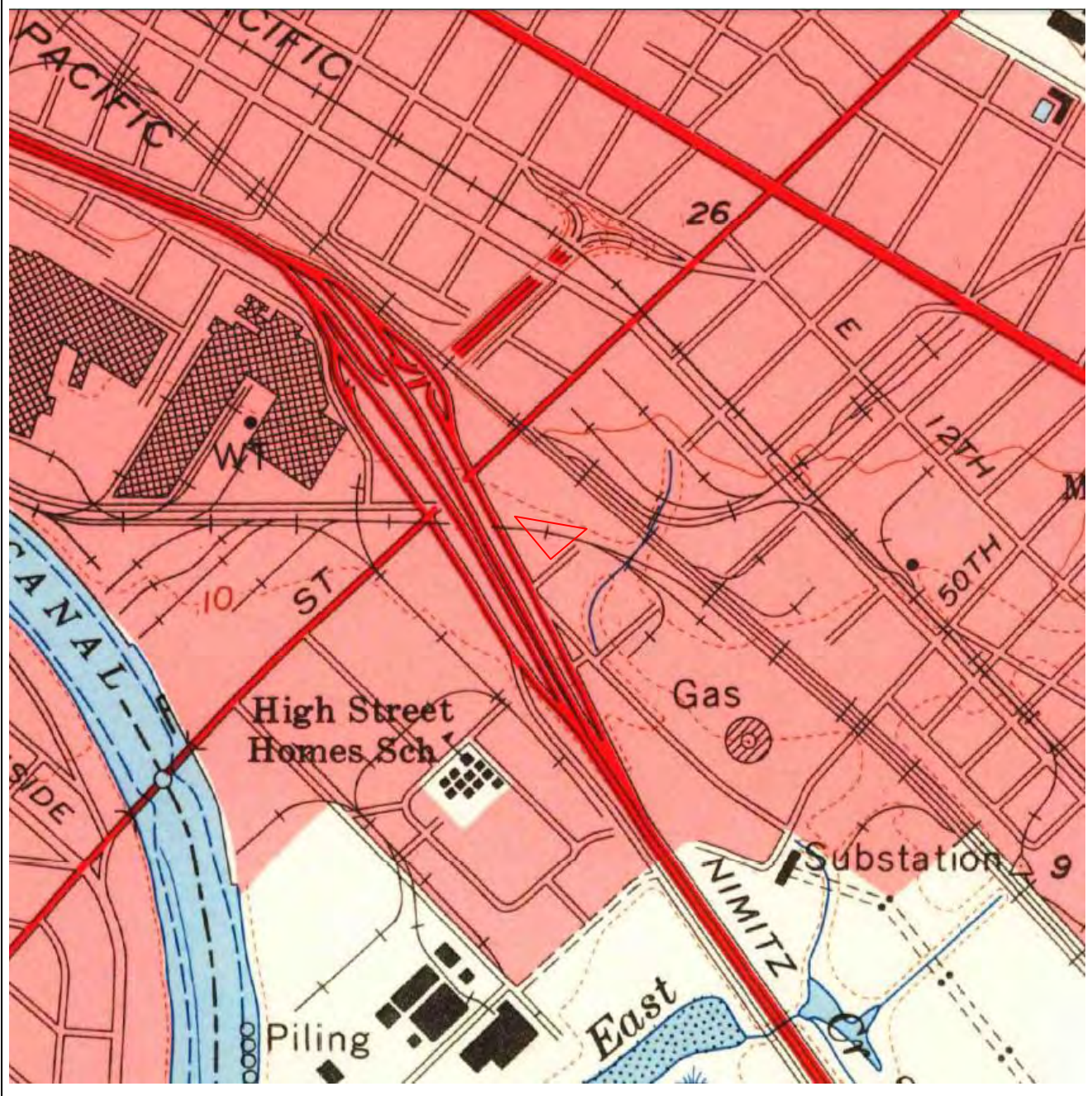


Historical Topographic Map

Site:
729 45th Ave
Oakland, CA

Photorevised Date:	1968
Original Date:	1959
Quad:	Oakland East
Series:	7.5'
Original Scale:	1:24,000
Contour Intervals:	20'



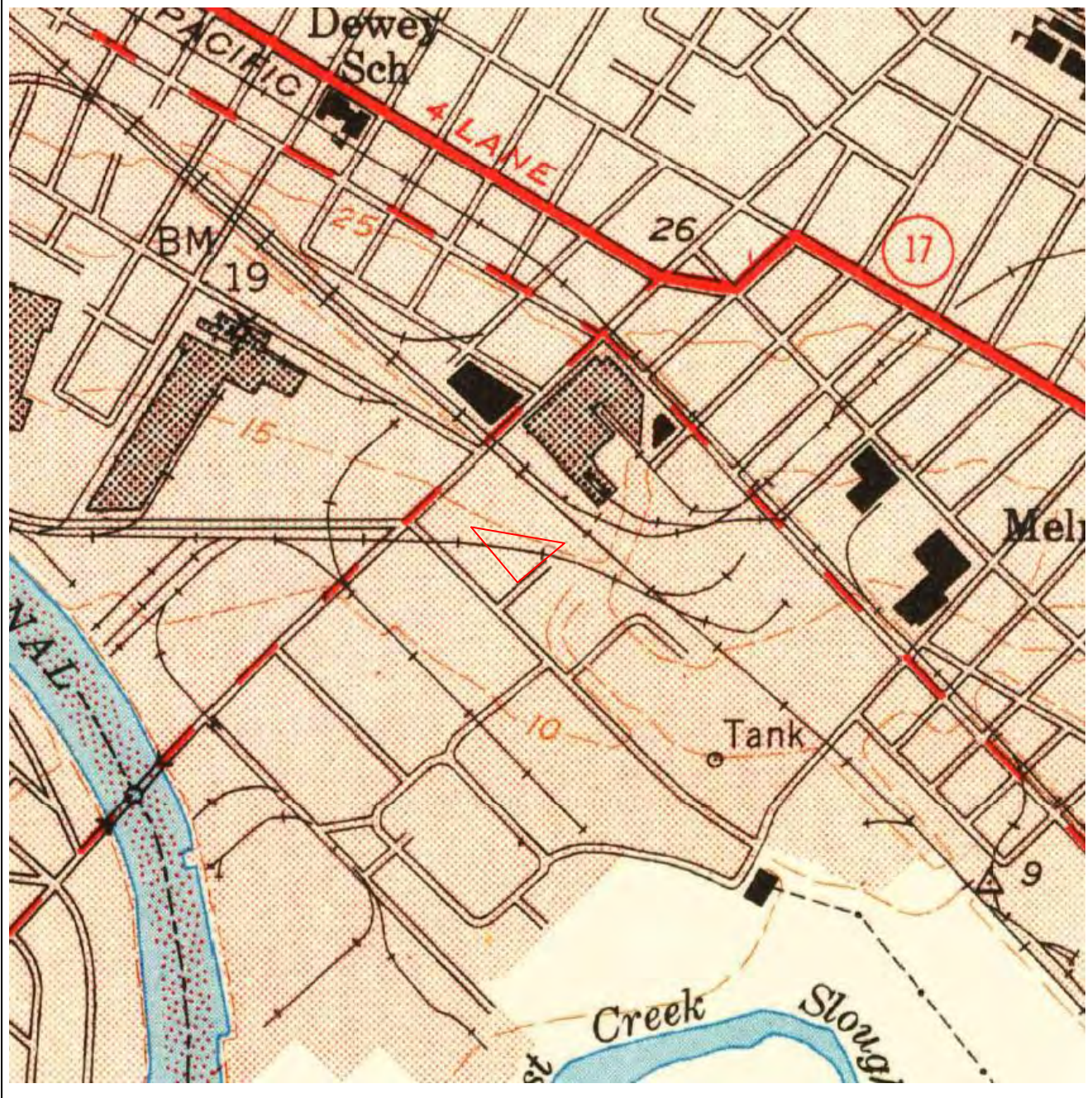


Historical Topographic Map

Site:
729 45th Ave
Oakland, CA

Photorevised Date:	
Original Date:	1959
Quad:	Oakland East
Series:	7.5'
Original Scale:	1:24,000
Contour Intervals:	20'





Historical Topographic Map

Site:
729 45th Ave
Oakland, CA

Photorevised Date:	
Original Date:	1949
Quad:	Oakland East
Series:	7.5'
Original Scale:	1:24,000
Contour Intervals:	25'





Historical Topographic Map

Site:
729 45th Ave
Oakland, CA

Photorevised Date:	
Original Date:	1915
Quad:	Concord
Series:	15'
Original Scale:	1:62,500
Contour Intervals:	25'





Historical Topographic Map

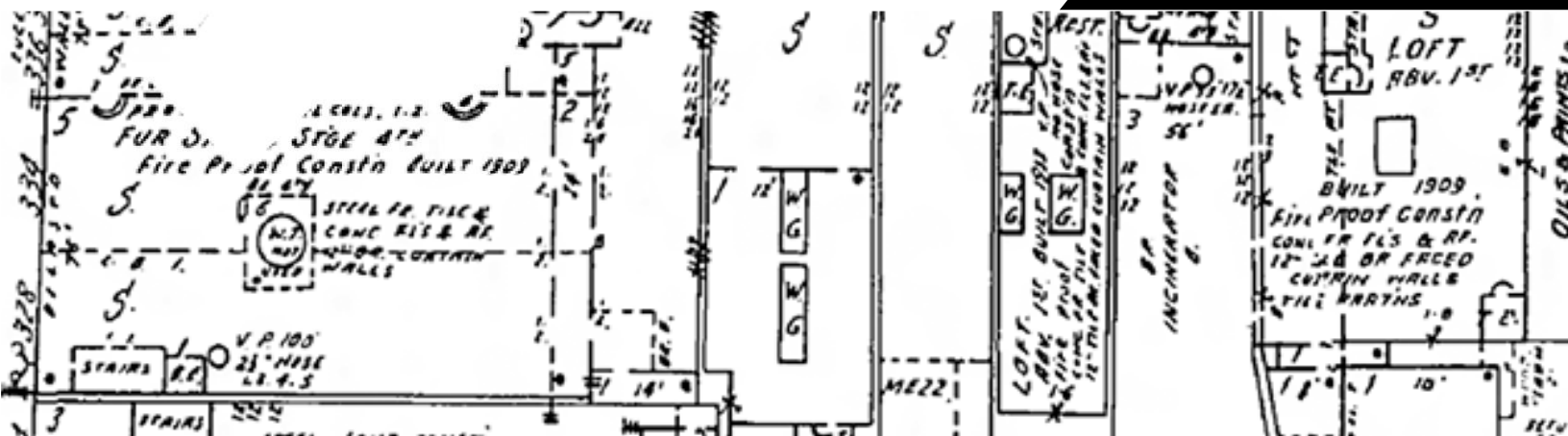
Site:
729 45th Ave
Oakland, CA

Photorevised Date:	
Original Date:	1897
Quad:	Concord
Series:	15'
Original Scale:	1:62,500
Contour Intervals:	25'



Fire Insurance Map Research

REPORT RESULTS



Report Results for:

Jen Moser

10 Glendale St, #203
San Francisco, CA 94114
2104640993 FIMC
July 26, 2013

Subject Site:

Client's Project #: **13-3690**

Address: **729 45th Ave**
City, State Zip: **Oakland, CA**

ERS Order #:

2104640993
FIMC

Prepared For:

Name: Jen Moser
Company:
Address: 10 Glendale St, #203
City, State Zip: San Francisco, CA 94114

Date:

July 26, 2013

Enclosed are the results of our:

Fire Insurance Map Research

Thank you for selecting ***Environmental Record Search!***

NOTE: Insubstantial screen shots of portions of pages are provided as images to document our research for you. ERS CANNOT give you permission to copy or reproduce these images. Some images may be in the public domain; however ERS cannot provide guidance as to which images are in the public domain and which images are not in the public domain. Client assumes all liability for the making of photocopies or other reproductions.

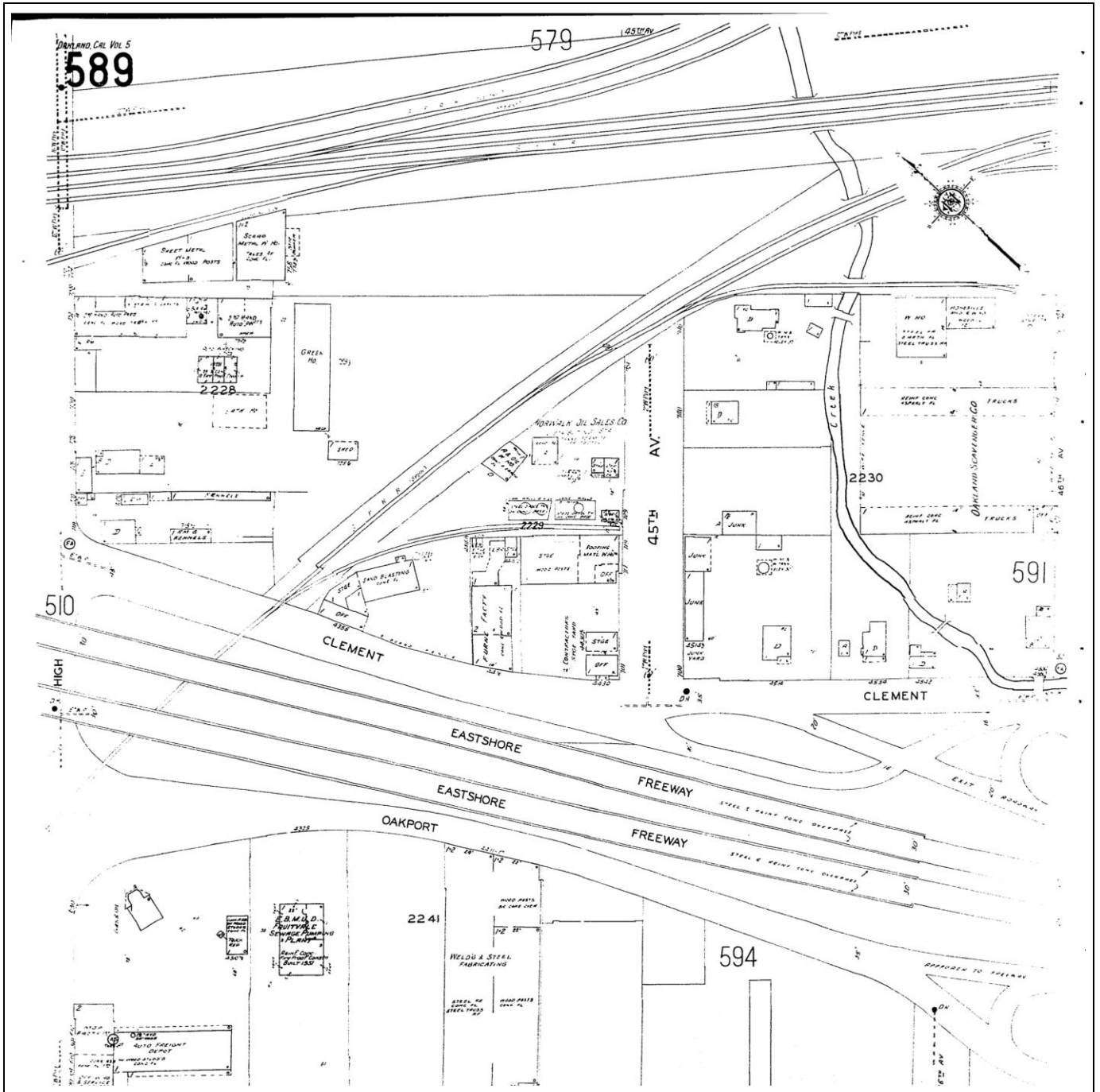
Years researched which did cover your site or adjacent sites:

1912	1925	1951	1952	

Years researched which did NOT cover your site or adjacent sites:

1889	1903			

This RESEARCH abstract is solely for the limited use of the Client and its customer, if applicable. By accepting this report, Client acknowledges that fees paid to ERS related to the abstract are strictly related to research only and in no way include copies of FULL maps even though some PARTIAL images have been provided as a way to document the research performed. ERS's research has been limited to publicly available fire insurance map collections only. ERS cannot definitively state that coverage of the subject property vicinity does not exist in other collections. This research abstract, all its information and content have been derived from and rely upon a visual inspection of fire insurance maps. ERS did not perform any type of independent investigation of any type, including as to the accuracy and/or completeness of the information derived or otherwise obtained from the source or sources. All terms, conditions, and limitations normally associated with work contracted by ERS and presented or associated with the fire insurance maps are in effect at all times. No warranty expressed or implied, is made whatsoever in connection to merchantability or fitness for a particular use or purpose. Use of this material is meant for research purposes only. Certain Sanborn® Fire Insurance Maps are copyrighted material and may not be reproduced without the expressed permission of the Sanborn Map Company or other authorized third party distributors.

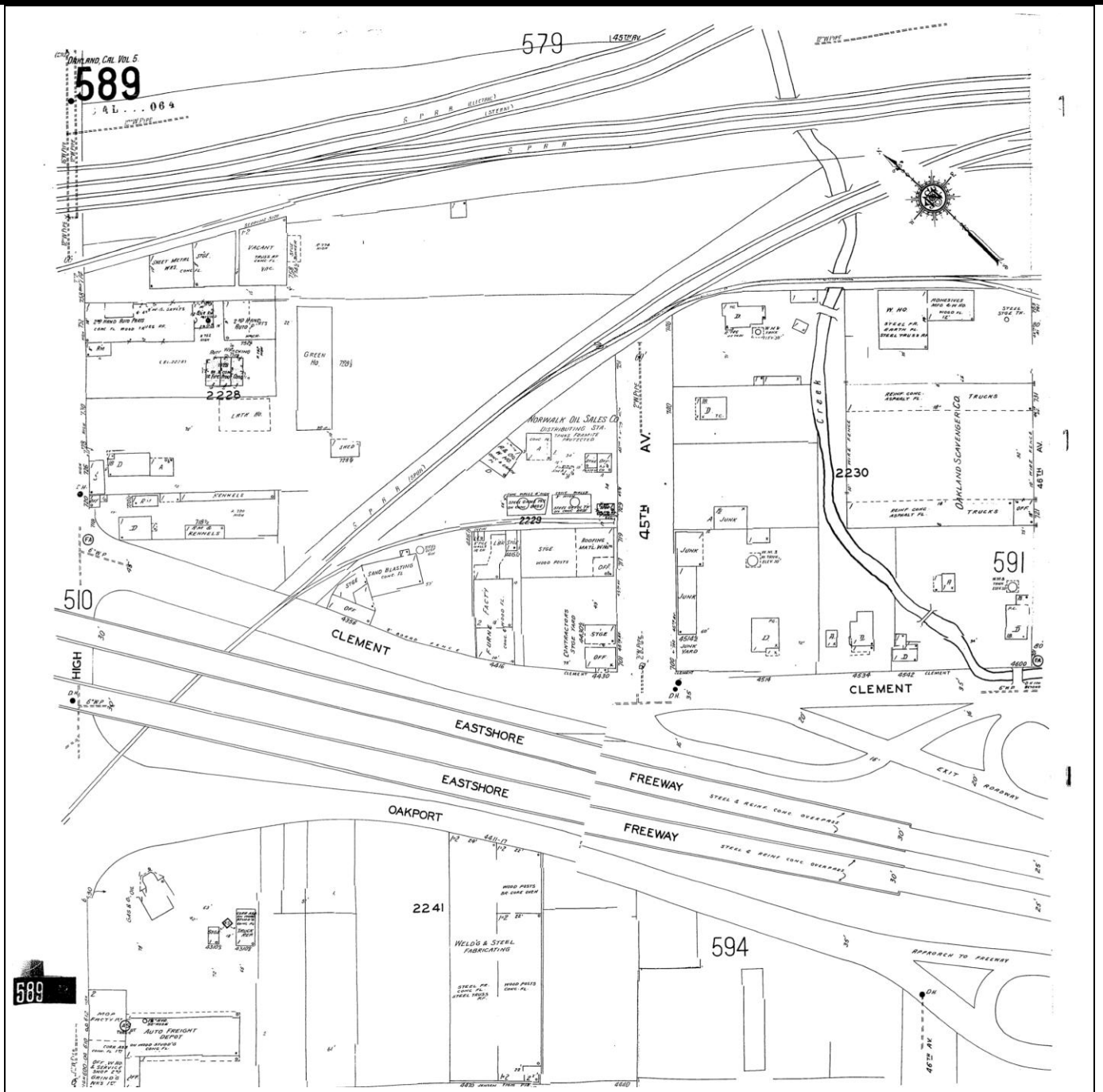


Site:
729 45th Ave
Oakland, CA

Year
Volume
Sheet

Republished 1952
5
589

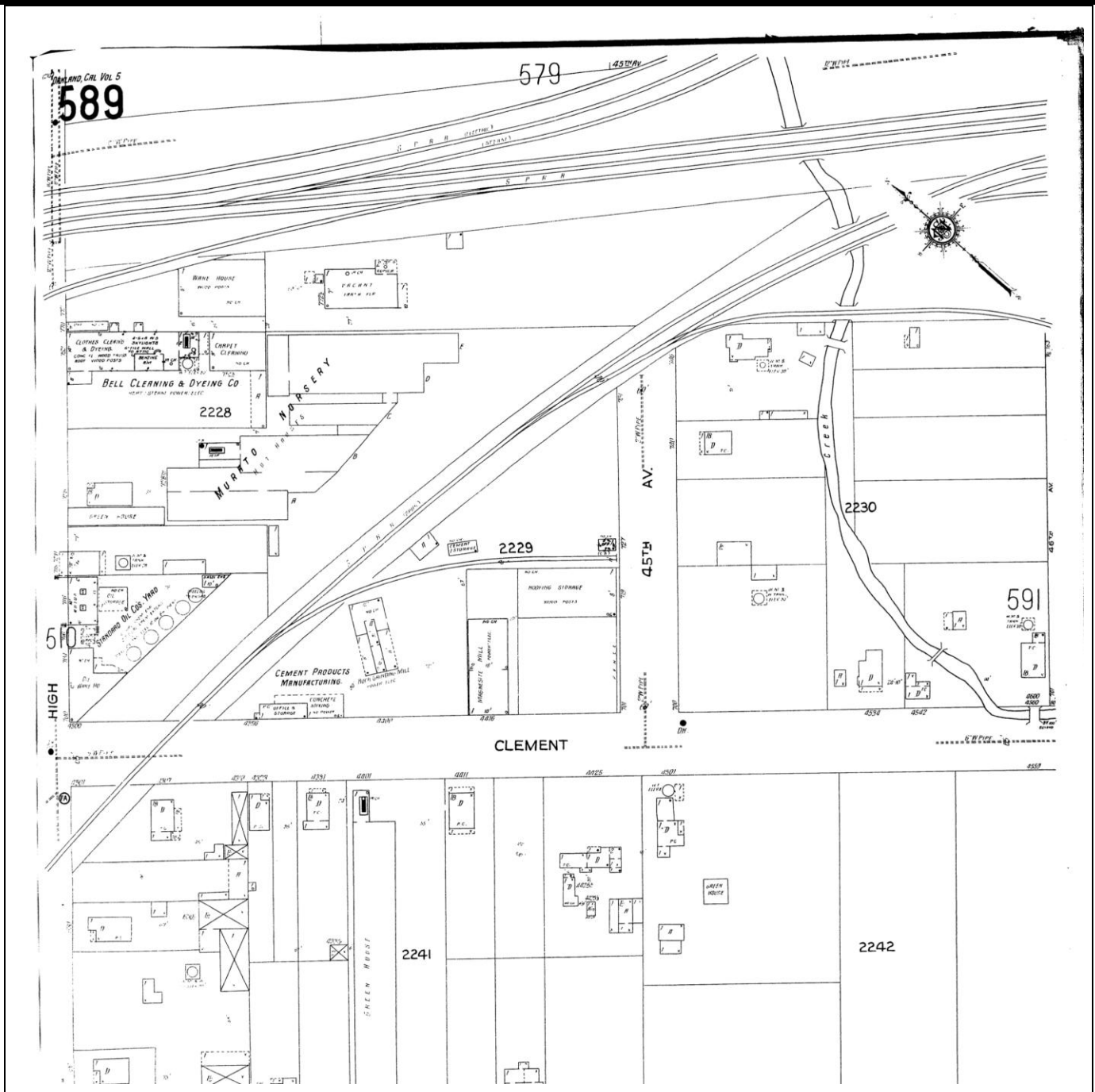




Site:
729 45th Ave
Oakland, CA

Year 1951
Volume 5
Sheet 589

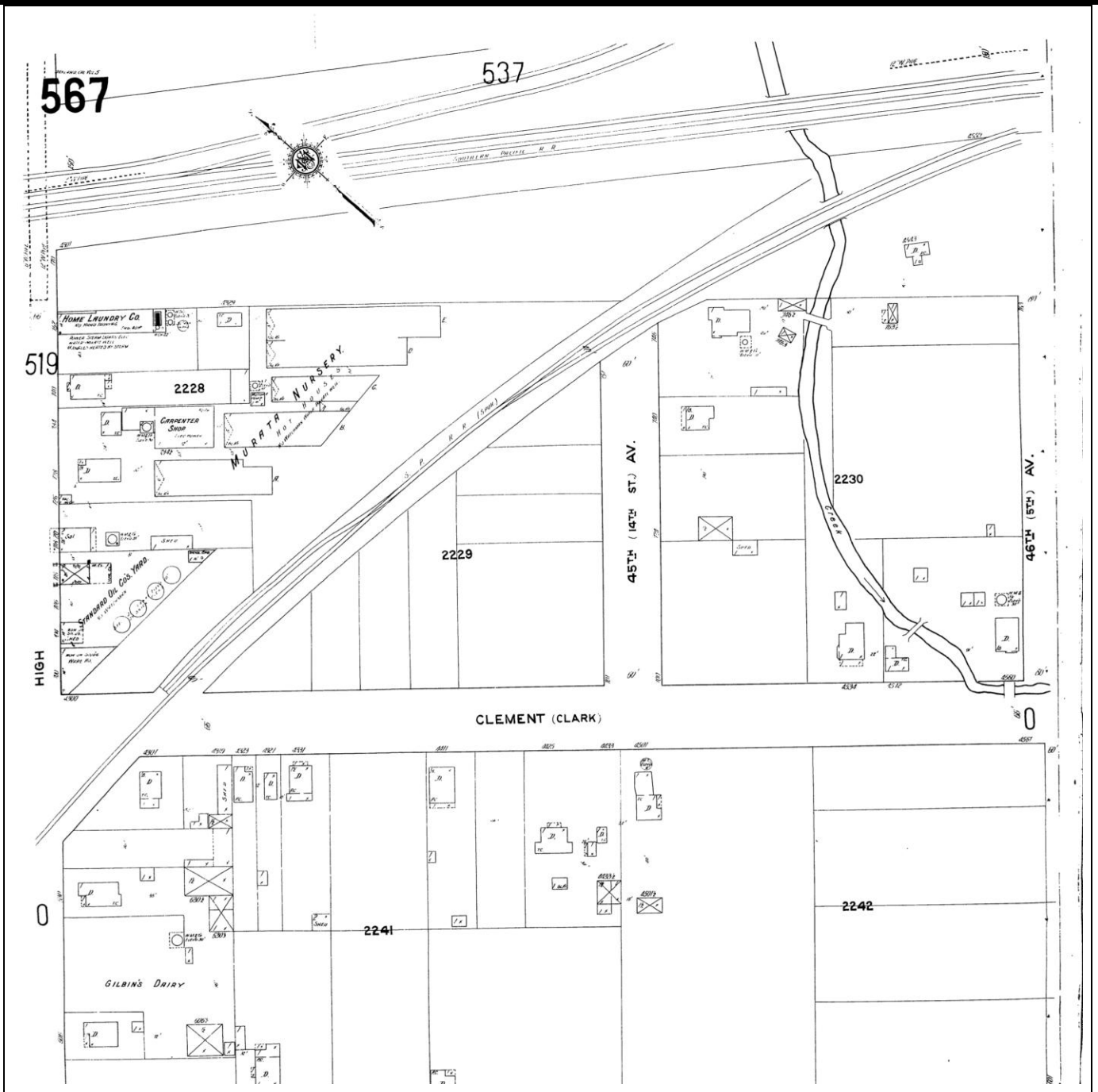




Site:
729 45th Ave
Oakland, CA

Year 1925
Volume 5
Sheet 589





Site:
729 45th Ave
Oakland, CA

Year 1912
Volume 5
Sheet 567



City Directory Research

REPORT RESULTS



Report Results for:

Jen Moser
10 Glendale St, #203
San Francisco, CA 94114
2104640993 CDAC
July 31, 2013

Subject Site:

Clients Project #: **13-3690**
Address: **729 45th Ave.**
City, State Zip: **Oakland, CA**

ERS Order #:

2104640993
CDAC

Prepared For:

Name: Jen Moser
Company:
Address: 10 Glendale St, #203
City, State Zip: San Francisco, CA 94114

Date:

July 31, 2013

Enclosed are the results of our:

[City Directory Research](#)

Thank you for selecting *Environmental Record Search!*

The attached image files represent the findings of our research of the subject site and immediate adjacent sites.


Years researched which did cover your site or adjacent sites:

1964	1967	1972	1977	1987
1992	1997			

Years researched which did NOT cover your site or adjacent sites:

None				

ERS's research has been limited to the information presented in the reviewed city directories only. All terms, conditions, and limitations normally associated with work contracted by **ERS** and presented or associated with the city directories are in effect at all times. This letter summary, all its information, and content have been derived from and rely upon the reviewed city directories. **ERS's** research has only been based on these books; **ERS** did not perform any type of independent investigation of any type, including as to the accuracy and/or completeness of the information derived or otherwise obtained from the secondary source or sources.



Haines 1997

4 • OWENS Tessie 536-7204 7
 5 KASMIR Charlyn 536-3668 3
 11 LOPEZ Manuel 533-2173
 18 • THOMPSON Otis 533-5299 0
 15 XXXX 00
 20 XXXX 00
 50 XXXX 00
 59 XXXX 00
 61 BLUNT Mary 535-2207 5
 79 ★ NAILS SPECIALIST 436-0830 6
 ★ 3 BUS 24 RES 1 NEW

**OLEEN CT 94806
SAN PABLO**

WEALTH CODE 6.0

9 • EVANS Don R 724-2814
 ★ 0 BUS 1 RES 0 NEW

**OLEPORT LANDING
4502 ALAMEDA**

WEALTH CODE 8.8

3 VAUGHAN Christopher MD 523-8450 1
 4 XXXX 00
 9 PARK Karen 865-2213 5
 17 XXXX 00
 22 BOCHNER Barry 521-3795
 BOCHNER Laurie 521-3795
 23 MORRIS Lynn 521-3842
 MORRIS Vincent 521-3842
 30 ★ M R W CONSULTANTS 523-4407 3
 WEATHERLY Helen 523-6782
 WEATHERLY Marvin 523-6782
 37 XXXX 00
 38 GIMLEN April 769-9295
 GIMLEN Guy 769-9295
 42 MAN Tong S 521-1664 +7
 43 XXXX 00
 48 NISBET John 521-1159 2
 49 VAIS Christopher 521-4347
 VAIS Noel 521-4347
 54 XXXX 00
 ★ 1 BUS 19 RES 1 NEW

★ 0 BUS 10 RES 0 NEW

COLINA CT 94564 PINOLE

WEALTH CODE 8.0

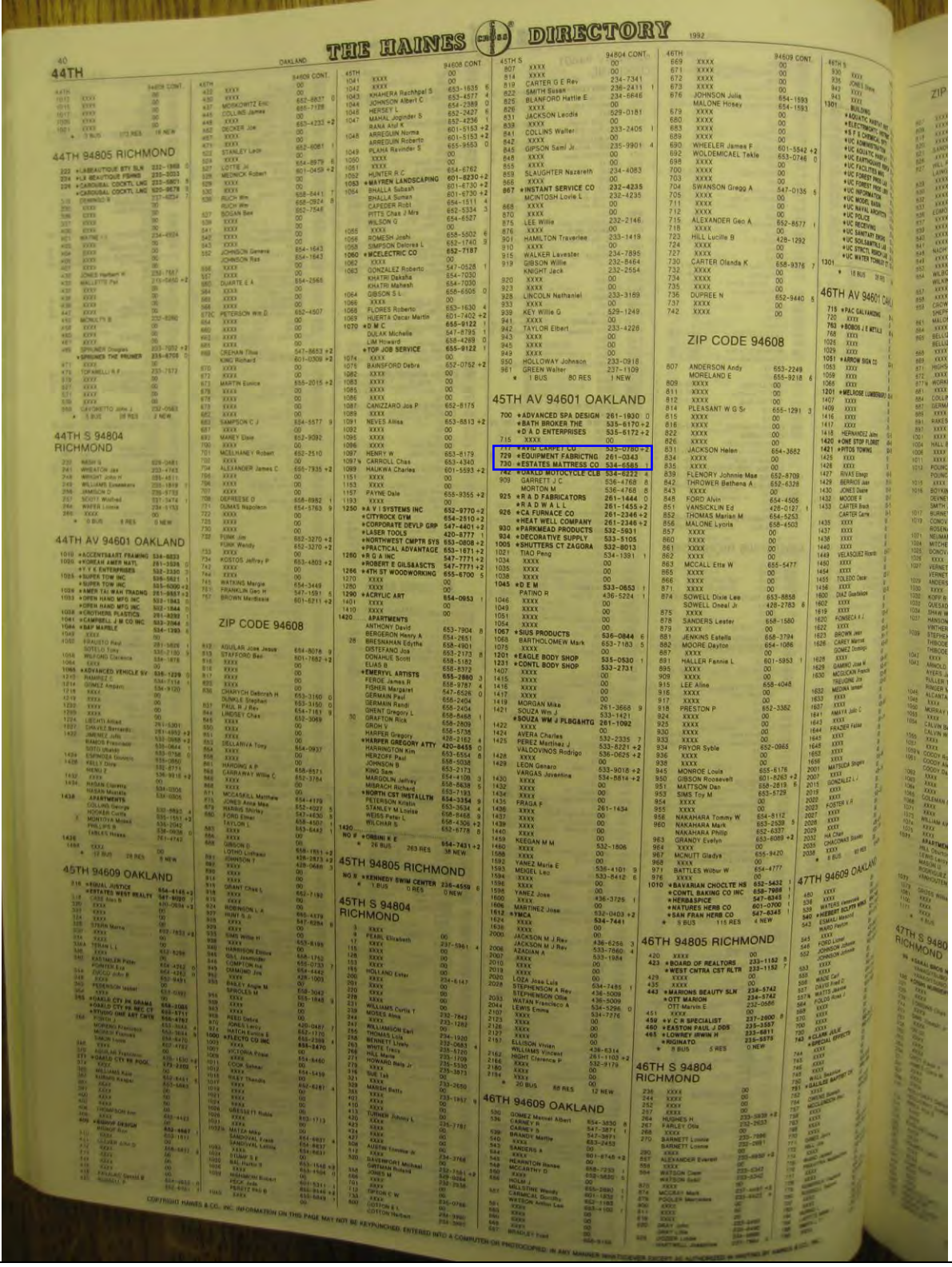
2405 • DAVIDSON Richard A 758-6098
 2415 • ABEYTA Donald J 758-5596
 2425 XXXX 00
 ★ 0 BUS 3 RES 0 NEW

**COLISEUM WAY 94601
OAKLAND**

WEALTH CODE 0.0

4352 XXXX 00
 4356 BUILDING
 ★ BAKTEK 533-8185 6
 ★ BRIGHTWELL 534-1211 +7
 ★ BROADDUS PHILIP C 532-4821 6
 ★ DEANDA ROBERTO P 436-4057 2
 ★ JIM THOMSEN FURN 261-1581 6
 ★ KRUGS CLSM SNDBLSTG 261-3535 6
 ★ KRUGS FINISHING SRV 534-4568 0
 ★ MANEX CO 533-6573
 ★ SANTANA'S FURNITURE 534-7370 +7
 REFINISHNG
 ★ SHEAS CABINETS 533-6812
 ★ THOMSEN JAMES S 261-1581
 4356
 4416 XXXX 00
 4430 WICHERN David 533-4945 4
 4700 ★ BOSTROM BERGEN METL 536-5440
 4701 XXXX 00
 4800 ★ METALCAST ENGRG 534-2320 3
 4801 ★ COLISEUM MOTEL 532-4084
 4901 ★ EL MONTE RV CENTER 532-7404 8
 ★ WESTRN R V RENTALS 532-7404
 4919 ★ DOLLAR MOTEL 536-5121 6
 5050 ★ OAKLD CTY FNC 535-5654 +7
 AUTOMOTIVE STR
 5200 ★ COLISEUM SELF STRG 532-4747
 5401 ★ COLISEUM DRIVE IN 536-7491
 ★ COLISEUM SWAP MEET 534-0325 0
 5403 XXXX 00
 5800 ★ ROADWAY LOGISTICS 535-0110 +7
 SYSTEMS

SOEVER EXCEPT AS AUTHORIZED IN WRITING BY HAINES & CO., INC.



Haines 1992

3757 NEIDERBACH Arnold 223-9492
 NEIDERBACH Janet 223-9492
 3764 XXXX 00
 3765 MCCULLAGH John 223-8477 6
 3780 DALESSIO Nick 222-8656 6
 3788 XXXX 00
 3796 FIGONE Geo L 222-6826 6
 3800 XXXX 00
 3825 ZIEGLER Mark 223-9013
 * 1 BUS 17 RES 0 NEW

2109 XXXX
 2111 RAMOS Cesar
 2112 JAMES Andrew
 2115 LEYVA Carlos
 2116 XXXX
 2118 XXXX
 2122 VASQUEZ Jesus
 2123 XXXX
 2125 XXXX
 2126 BENITEZ Alice
 HOLMES Barbara
 HOLMES Barbara
 *JOANNES CHILD
 *U NEED SPEED

HIGH 94601 OAKLAND

301 *BIG B LUMBERTERIAS 533-9771
 317 XXXX 00
 344 *BURK G F 261-0466
 *GALLAGHER&BURK 261-9346 +2
 *GALLAGHER&BURK INC 261-0466
 376 XXXX 00
 400 *ITEL TERMINAL 535-2514 6
 401 XXXX 00
 407 XXXX 00
 411 XXXX 00
 423 KRATZ Ralph 215-2430 +2
 440 *DAILEY BODY CO 534-1423
 *TOMMY GATE 534-1423 5
 441 *BEST AWNING COMPANY 532-0705 7
 445 XXXX 00
 455 XXXX 00
 470 XXXX 00
 499 *INTGRD ENVMTL SYST 261-1512 +2
 555 *ALLIED FIRE PROTCTN 533-5516 3
 569 XXXX 00
 574 *MORENO UNDGRD CONST 261-7729 +2
 ROUTLEDGE Gerald 534-2359
 600 XXXX 00
 615 *RICH PAINT CO 533-4950
 630 *HIGH ST FOOD MART 532-4455 1
 720 *VICTORS AUTOMTV RPR 533-6066
 743 *LARMS BLDG MTRLS 532-7474
 *LARMS WET MIX CNCRT 532-7474
 747 *MACKS AUTO GLASS CO 534-6404

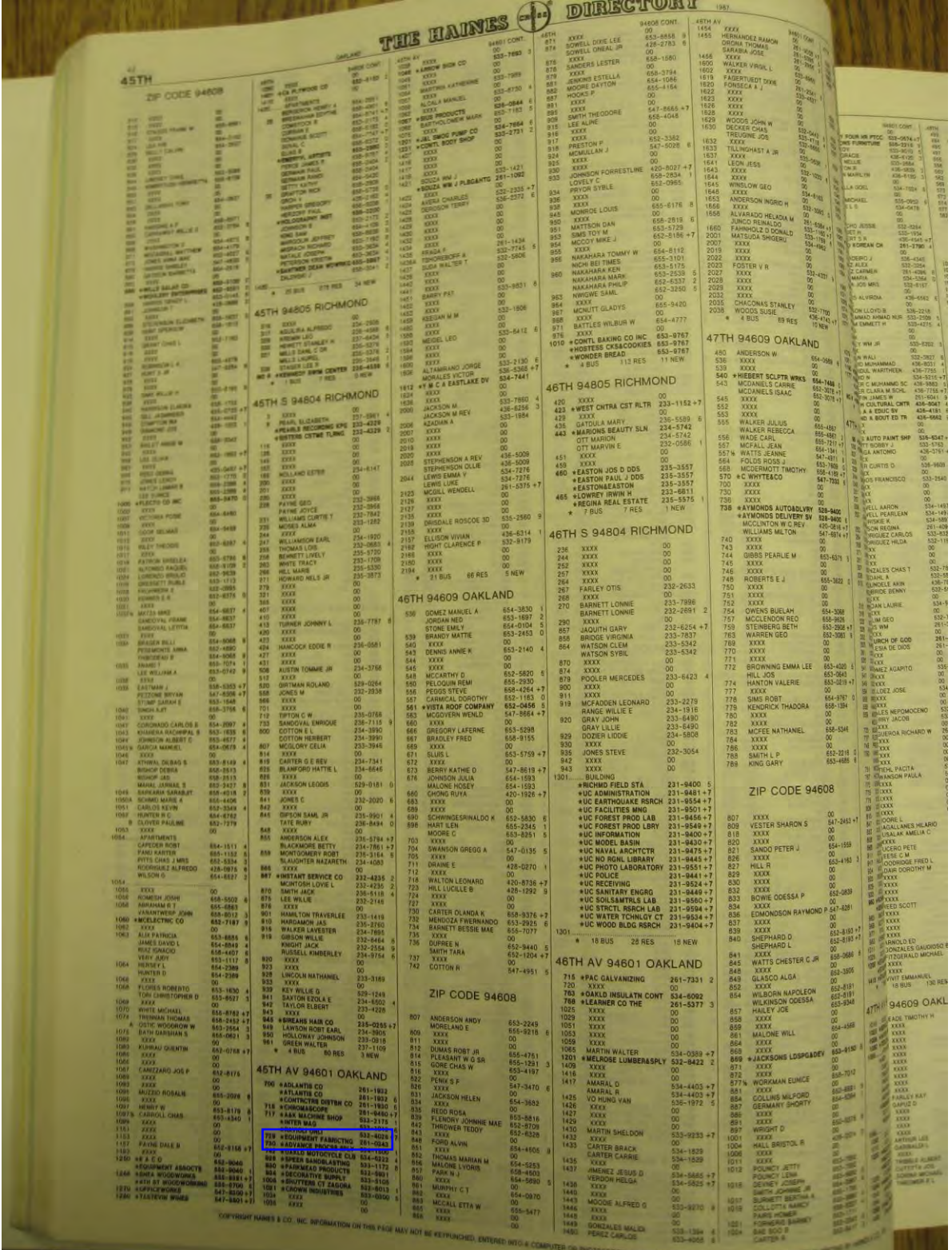
2131 YU Gong Shun
 2132 ESPARSA Salvac
 2135 XXXX
 2138 CASTANO Alfons
 2141 RAWLINGS Garla
 2144 GARCIA Sergio
 2147 XXXX
 2150 XXXX
 2152 XXXX
 2154 XXXX
 2155 ECHEVERRIA Tel
 2156 XXXX
 2158 XXXX
 2159 LINGAT Benjamin
 LUGTU Ruby L
 2165 REGALADO Frank
 2166 LONG Bill
 2171 LINGAT Ruben
 LINGAT Ruben
 2175 *G P TRUCKING
 2206 XXXX
 2209 SPENCER Horace
 2212 ROBINSON Esterle
 SOM Sen
 WOODS Erma
 2215 DAVIS Douglas
 2218 CHAN Sophal
 ON Yon

COPYRIGHT HAINES & CO., INC. INFORMATION

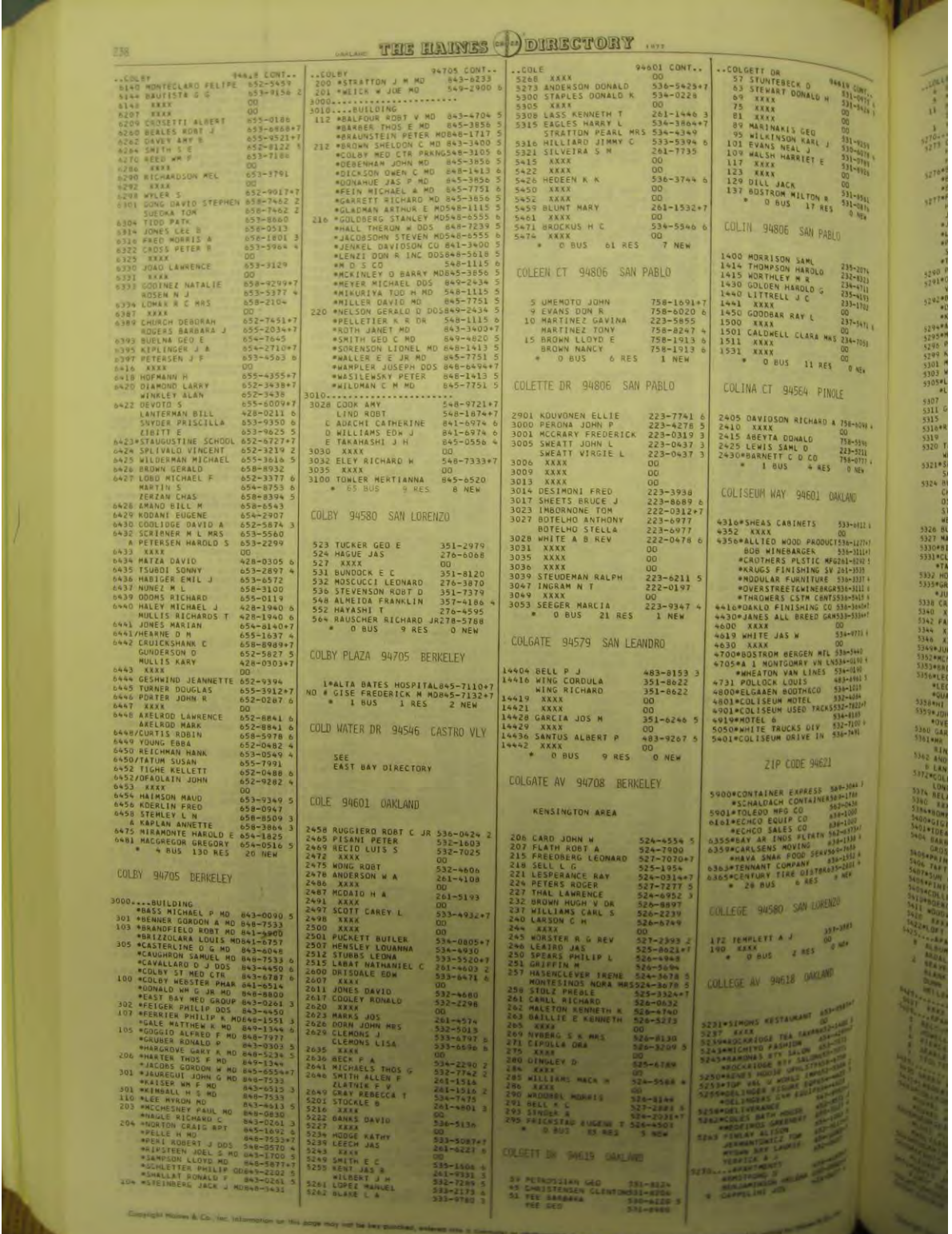
Haines 1992

94608 CONT..		..HIGH	94601 CONT..		..HIGH
00	751	★C 5 AUTOMOBILE	536-3562	4	2221 BARR
00	752	XXXX	00		2222 BROW
00	774	XXXX	00		KEYS
00	790	XXXX	00		2227 XXXX
3 NEW	801	XXXX	00		2228 HACK
	900	★OAKLD SC BLDG PRMTS	836-8107	8	2233 OATIS
		★OAKLD SC FOOD SVS	836-8344		2238 ★A 1 F
		★OAKLD SC OPERATIONS	836-8352		2245 XXXX
		★OAKLD SC PURCHASING	836-8373		2248 RISPE
		★OAKLD SC RECORDS	836-8444		2251 XXXX
		★OAKLD SC ROTC	836-8358	3	2252 XXXX
	925	★CLUB TEJANO	436-9848	6	2256 XXXX
	926	XXXX	00		2257 XXXX
	955	★OAKLD SC BLDG&GRNDS	836-8397		2269 TEAV
	1019	★SPIRS EQUIP RENTAL	536-7000		2271 XXXX
	1020	★HIGH ST WRECKING	534-4374	9	2272 XXXX
	1034	XXXX	00		2274 XXXX
	1200	★SOUTH BAY WLDG SPLY	533-5844	5	2278 XXXX
	1212	XXXX	00		2280 PESCA
	1241	★BALLOON EXCELSIOR	261-4222		2284 HERN
		★STOCKWELL BRENT	261-4222	3	2290 DELEC
	1244	★BAYFARMS PRODUCE	536-0717		TIMBO
	1421	★HERMANS TRANSMISSN	536-6600		2300 BROO
		★MISSION ALIGNMNT SV	261-5494		2301 XXXX
		★MISSION ATO PNT&BDY	536-4681		2309 XXXX
	1446	★ALAM OAK	261-1435		2314 ★ISLAND
		★ALAMDA OAKLD SPAY	261-1435		★ISLAND
		★ALAMOAK SPAY PET	261-1435		2315 XXXX
		★OAKLD ALAMDA SPAY	261-1435	5	2317 WALTO
		★TAN BRIAN T DVMMPPVM	261-1435	1	2319 XXXX
	1448	★CHECK STP CHK CSHNG	536-7887	0	2327 RUDNIC
		★HEREAFTER SEAFOOD	532-8955	6	2345 XXXX
		★LAUNDERLAND	533-6995	0	2350 XXXX
		★NEW ORLNS WHSL GMBO	532-8955	9	2360 XXXX
		★WESTRN UNION	536-1001	5	2362 XXXX
	1450	★HIGH ST BILLIARDS	534-1191		2366 ★UNIQUE
		★HIGH ST BILLIARDS	436-0437	9	2368 ★HIGH ST
	1452	XXXX	00		2370 XXXX
	1454	★LORAY TOURS&TRAVEL	533-4757 +2		2400 ★M&W LK
		★REFURBISHING CONCPT	436-0680 +2		2401 XXXX
		★SNELL ED&ASSOCIATES	533-1714 +2		
		★CHURCHS FRIED CHKN			


Haines 1992



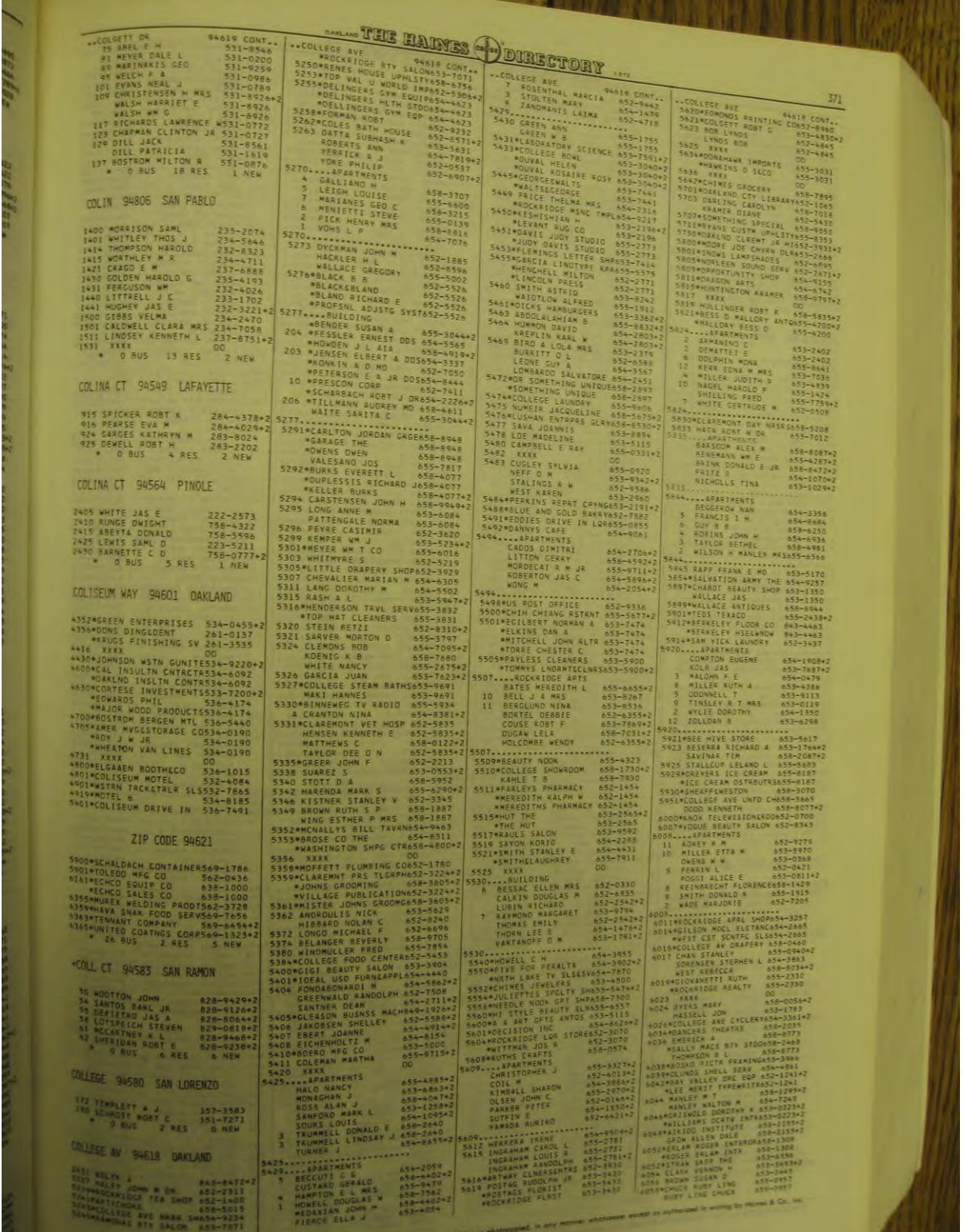
Haines 1987



Haines 1977



Haines 1972



Haines 1972

THE HAINES DIRECTORY 1972. A multi-column directory listing names, addresses, and phone numbers for the 94619 ZIP code area. The page is densely packed with text and includes a 'ZIP CODE 94619' section in the center.

OAKLAND

135 - 40TH AV - 47TH AV	41ST AVE	41ST AVE	42ND AVE	43RD AVE
135-40000	41100	41200	41300	41400
135-40001	41101	41201	41301	41401
135-40002	41102	41202	41302	41402
135-40003	41103	41203	41303	41403
135-40004	41104	41204	41304	41404
135-40005	41105	41205	41305	41405
135-40006	41106	41206	41306	41406
135-40007	41107	41207	41307	41407
135-40008	41108	41208	41308	41408
135-40009	41109	41209	41309	41409
135-40010	41110	41210	41310	41410
135-40011	41111	41211	41311	41411
135-40012	41112	41212	41312	41412
135-40013	41113	41213	41313	41413
135-40014	41114	41214	41314	41414
135-40015	41115	41215	41315	41415
135-40016	41116	41216	41316	41416
135-40017	41117	41217	41317	41417
135-40018	41118	41218	41318	41418
135-40019	41119	41219	41319	41419
135-40020	41120	41220	41320	41420
135-40021	41121	41221	41321	41421
135-40022	41122	41222	41322	41422
135-40023	41123	41223	41323	41423
135-40024	41124	41224	41324	41424
135-40025	41125	41225	41325	41425
135-40026	41126	41226	41326	41426
135-40027	41127	41227	41327	41427
135-40028	41128	41228	41328	41428
135-40029	41129	41229	41329	41429
135-40030	41130	41230	41330	41430
135-40031	41131	41231	41331	41431
135-40032	41132	41232	41332	41432
135-40033	41133	41233	41333	41433
135-40034	41134	41234	41334	41434
135-40035	41135	41235	41335	41435
135-40036	41136	41236	41336	41436
135-40037	41137	41237	41337	41437
135-40038	41138	41238	41338	41438
135-40039	41139	41239	41339	41439
135-40040	41140	41240	41340	41440
135-40041	41141	41241	41341	41441
135-40042	41142	41242	41342	41442
135-40043	41143	41243	41343	41443
135-40044	41144	41244	41344	41444
135-40045	41145	41245	41345	41445
135-40046	41146	41246	41346	41446
135-40047	41147	41247	41347	41447
135-40048	41148	41248	41348	41448
135-40049	41149	41249	41349	41449
135-40050	41150	41250	41350	41450
135-40051	41151	41251	41351	41451
135-40052	41152	41252	41352	41452
135-40053	41153	41253	41353	41453
135-40054	41154	41254	41354	41454
135-40055	41155	41255	41355	41455
135-40056	41156	41256	41356	41456
135-40057	41157	41257	41357	41457
135-40058	41158	41258	41358	41458
135-40059	41159	41259	41359	41459
135-40060	41160	41260	41360	41460
135-40061	41161	41261	41361	41461
135-40062	41162	41262	41362	41462
135-40063	41163	41263	41363	41463
135-40064	41164	41264	41364	41464
135-40065	41165	41265	41365	41465
135-40066	41166	41266	41366	41466
135-40067	41167	41267	41367	41467
135-40068	41168	41268	41368	41468
135-40069	41169	41269	41369	41469
135-40070	41170	41270	41370	41470
135-40071	41171	41271	41371	41471
135-40072	41172	41272	41372	41472
135-40073	41173	41273	41373	41473
135-40074	41174	41274	41374	41474
135-40075	41175	41275	41375	41475
135-40076	41176	41276	41376	41476
135-40077	41177	41277	41377	41477
135-40078	41178	41278	41378	41478
135-40079	41179	41279	41379	41479
135-40080	41180	41280	41380	41480
135-40081	41181	41281	41381	41481
135-40082	41182	41282	41382	41482
135-40083	41183	41283	41383	41483
135-40084	41184	41284	41384	41484
135-40085	41185	41285	41385	41485
135-40086	41186	41286	41386	41486
135-40087	41187	41287	41387	41487
135-40088	41188	41288	41388	41488
135-40089	41189	41289	41389	41489
135-40090	41190	41290	41390	41490
135-40091	41191	41291	41391	41491
135-40092	41192	41292	41392	41492
135-40093	41193	41293	41393	41493
135-40094	41194	41294	41394	41494
135-40095	41195	41295	41395	41495
135-40096	41196	41296	41396	41496
135-40097	41197	41297	41397	41497
135-40098	41198	41298	41398	41498
135-40099	41199	41299	41399	41499
135-40100	41200	41300	41400	41500
135-40101	41201	41301	41401	41501
135-40102	41202	41302	41402	41502
135-40103	41203	41303	41403	41503
135-40104	41204	41304	41404	41504
135-40105	41205	41305	41405	41505
135-40106	41206	41306	41406	41506
135-40107	41207	41307	41407	41507
135-40108	41208	41308	41408	41508
135-40109	41209	41309	41409	41509
135-40110	41210	41310	41410	41510
135-40111	41211	41311	41411	41511
135-40112	41212	41312	41412	41512
135-40113	41213	41313	41413	41513
135-40114	41214	41314	41414	41514
135-40115	41215	41315	41415	41515
135-40116	41216	41316	41416	41516
135-40117	41217	41317	41417	41517
135-40118	41218	41318	41418	41518
135-40119	41219	41319	41419	41519
135-40120	41220	41320	41420	41520
135-40121	41221	41321	41421	41521
135-40122	41222	41322	41422	41522
135-40123	41223	41323	41423	41523
135-40124	41224	41324	41424	41524
135-40125	41225	41325	41425	41525
135-40126	41226	41326	41426	41526
135-40127	41227	41327	41427	41527
135-40128	41228	41328	41428	41528
135-40129	41229	41329	41429	41529
135-40130	41230	41330	41430	41530
135-40131	41231	41331	41431	41531
135-40132	41232	41332	41432	41532
135-40133	41233	41333	41433	41533
135-40134	41234	41334	41434	41534
135-40135	41235	41335	41435	41535
135-40136	41236	41336	41436	41536
135-40137	41237	41337	41437	41537
135-40138	41238	41338	41438	41538
135-40139	41239	41339	41439	41539
135-40140	41240	41340	41440	41540
135-40141	41241	41341	41441	41541
135-40142	41242	41342	41442	41542
135-40143	41243	41343	41443	41543
135-40144	41244	41344	41444	41544
135-40145	41245	41345	41445	41545
135-40146	41246	41346	41446	41546
135-40147	41247	41347	41447	41547
135-40148	41248	41348	41448	41548
135-40149	41249	41349	41449	41549
135-40150	41250	41350	41450	41550
135-40151	41251	41351	41451	41551
135-40152	41252	41352	41452	41552
135-40153	41253	41353	41453	41553
135-40154	41254	41354	41454	41554
135-40155	41255	41355	41455	41555
135-40156	41256	41356	41456	41556
135-40157	41257	41357	41457	41557
135-40158	41258	41358	41458	41558
135-40159	41259	41359	41459	41559
135-40160	41260	41360	41460	41560
135-40161	41261	41361	41461	41561
135-40162	41262	41362	41462	41562
135-40163	41263	41363	41463	41563
135-40164	41264	41364	41464	41564
135-40165	41265	41365	41465	41565
135-40166	41266	41366	41466	41566
135-40167	41267	41367	41467	41567
135-40168	41268	41368	41468	41568
135-40169	41269	41369	41469	41569
135-40170	41270	41370	41470	41570
135-40171	41271	41371	41471	41571
135-40172	41272	41372	41472	41572
135-40173	41273	41373	41473	41573
135-40174	41274	41374	41474	41574
135-40175	41275	41375	41475	41575
135-40176	41276	41376	41476	41576
135-40177	41277	41377	41477	41577
135-40178	41278	41378	41478	41578
135-40179	41279	41379	41479	41579
135-40180	41280	41380	41480	41580
135-40181	41281	41381	41481	41581
135-40182	41282	41382	41482	41582
135-40183	41283	41383	41483	41583
135-40184	41284	41384	41484	41584
135-40185	41285	41385	41485	41585
135-40186	41286	41386	41486	41586
135-40187	41287	41387	41487	41587
135-40188	41288	41388	41488	41588
135-40189	41289	41389	41489	41589
135-40190	41290	41390	41490	41590
135-40191	41291	41391	41491	41591
135-40192	41292	41392	41492	41592
135-40193	41293	41393	41493	41593
135-40194	41294	41394	41494	41594
135-40195	41295	41395	41495	41595
135-40196	41296	41396	41496	41596
135-40197	41297	41397	41497	41597
135-40198	41298	41398	41498	41598
135-40199	41299	41399	41499	41599
135-40200	41300	41400	41500	41600
135-40201	41301	41401	41501	41601
135-40202	41302	41402	41502	41602
135-40203	41303	41403	41503	41603
135-40204	41304	41404	41504	41604
135-40205	41305	41405	41505	41605
135-40206	41306	41406	41506	41606
135-40207	41307	41407	41507	41607
135-40208	41308	41408	41508	41608
135-40209	41309	41409	41509	41609
135-40210	41310	41410</		

3100 AVE		CONTO		40TH AVE		CONTO		42ND AVE		CONTO		39TH AV - 47TH AV - 133		CONTO	
4333	CHATHAM NURSERY SCHOL	532-5534		2074	GROSS R W	532-6550		1954	SCHMIDT P R MRS	532-7506		2155	DEARBORN W W	261-8832	
4335	CHATHAM NURSERY SCHOL	532-5534		2080	SANNERBECK M B	532-6550		1960	THERIOTON NICK	532-7506		2160	SILOAN CHRISTINA	261-8832	
4337	SILVER WALKER	261-8520		2092	PEOPLE C E	261-6598		1967	STORVICK W	532-7659		2164	DECALLUE SVLVIA	532-4065	
4339	KESSLE TR A	533-7759		2100	MC CANNELL E B	261-6991		2009	KING W	261-1023		2164	JOHNSON A	536-1104	
4341	REINHARDT ARTHUR	533-1973		2108	MITCHELL R W	533-8653		2019	TAMBS BERNICE	533-1037		2172	WRIGHT S H	261-7638	
4343	REINHARDT ARTHUR	533-1973		2112	CONES R	533-9082		2022	ZORICH W	533-9228		2174	TAYLOR M A	536-1306	
4345	GILBERT JORCHIM H	532-4957		2120	JUNENSEN J	534-1572		2026	DURAN J W	261-7034		2180	MC KENNA R	261-9601	
4347	HILLMAN E S	532-0098		2124	LAURET A R	534-4434		2030	CHILDS J	261-1650		2184	APDA S MRS	536-1306	
4349	CHRISTENSEN ULLA	533-5805		2128	FERRERA F	534-4434		2032	NAVAI DIANE E	261-8495		2188	MC HELEN	536-1306	
4351	NEELY G W	261-8640		2132	SIMMONS GEE W	261-6777		2034	WEIR DONNA M	532-3709		2190	HEARD C	534-6787	
4353	LOUIS W MRS	533-1501		2136	STORER S W	261-6883		2036	POTTER L	261-8596		2192	SAN CARLOS AVE	534-2005	
4355	WATKINS F T	531-5371		2140	SILVEY J T	533-1074		2038	GARNT EDWIN	536-5211		2194	OGNISH J J	261-1995	
4357	REBECCO RD			2144	OGDENWALD S	533-2487		2040	MONAGHAN C MRS	536-324		2196	CRAIG M	533-3707	
				2148	WELLS C	536-6132		2042	LOWE BOOTH	534-2121		2198	TOYNE A	533-2038	
				2152	GORDON WM J	534-3568		2044	RESCHEER CHARLES E	532-5487		2200	THEODORE ELANDRE	261-8458	
				2156	JITKE C P	261-4806		2046	GARIBO D	532-6428		2202	CANALIER DAVID J	261-7470	
				2160	HARLOW G W JR	532-2536		2048	JORDAN WM T G	532-5972		2204	WILSON G	261-9551	
				2164	COOK SUSIE	536-5118		2050	MC NEEL JULIAN	532-4828		2206	ROSEN COBA	261-5551	
				2168	JUNWUHLER W	536-6132		2052	CHARRINGTON ST	534-2950		2208	ROBY A	532-9973	
				2172	WELLS C	536-6132		2054	HAYMAK A L	533-4922		2210	ROBY A	532-9973	
				2176	SILVEY J T	533-1074		2056	MC NEEL JULIAN	532-4828		2212	ROBY A	532-9973	
				2180	OGDENWALD S	533-2487		2058	MC NEEL JULIAN	532-4828		2214	ROBY A	532-9973	
				2184	WELLS C	536-6132		2060	MC NEEL JULIAN	532-4828		2216	ROBY A	532-9973	
				2188	OGDENWALD S	533-2487		2062	MC NEEL JULIAN	532-4828		2218	ROBY A	532-9973	
				2192	OGDENWALD S	533-2487		2064	MC NEEL JULIAN	532-4828		2220	ROBY A	532-9973	
				2196	OGDENWALD S	533-2487		2066	MC NEEL JULIAN	532-4828		2222	ROBY A	532-9973	
				2200	OGDENWALD S	533-2487		2068	MC NEEL JULIAN	532-4828		2224	ROBY A	532-9973	
				2204	OGDENWALD S	533-2487		2070	MC NEEL JULIAN	532-4828		2226	ROBY A	532-9973	
				2208	OGDENWALD S	533-2487		2072	MC NEEL JULIAN	532-4828		2228	ROBY A	532-9973	
				2212	OGDENWALD S	533-2487		2074	MC NEEL JULIAN	532-4828		2230	ROBY A	532-9973	
				2216	OGDENWALD S	533-2487		2076	MC NEEL JULIAN	532-4828		2232	ROBY A	532-9973	
				2220	OGDENWALD S	533-2487		2078	MC NEEL JULIAN	532-4828		2234	ROBY A	532-9973	
				2224	OGDENWALD S	533-2487		2080	MC NEEL JULIAN	532-4828		2236	ROBY A	532-9973	
				2228	OGDENWALD S	533-2487		2082	MC NEEL JULIAN	532-4828		2238	ROBY A	532-9973	
				2232	OGDENWALD S	533-2487		2084	MC NEEL JULIAN	532-4828		2240	ROBY A	532-9973	
				2236	OGDENWALD S	533-2487		2086	MC NEEL JULIAN	532-4828		2242	ROBY A	532-9973	
				2240	OGDENWALD S	533-2487		2088	MC NEEL JULIAN	532-4828		2244	ROBY A	532-9973	
				2244	OGDENWALD S	533-2487		2090	MC NEEL JULIAN	532-4828		2246	ROBY A	532-9973	
				2248	OGDENWALD S	533-2487		2092	MC NEEL JULIAN	532-4828		2248	ROBY A	532-9973	
				2252	OGDENWALD S	533-2487		2094	MC NEEL JULIAN	532-4828		2250	ROBY A	532-9973	
				2256	OGDENWALD S	533-2487		2096	MC NEEL JULIAN	532-4828		2252	ROBY A	532-9973	
				2260	OGDENWALD S	533-2487		2098	MC NEEL JULIAN	532-4828		2254	ROBY A	532-9973	
				2264	OGDENWALD S	533-2487		2100	MC NEEL JULIAN	532-4828		2256	ROBY A	532-9973	
				2268	OGDENWALD S	533-2487		2102	MC NEEL JULIAN	532-4828		2258	ROBY A	532-9973	
				2272	OGDENWALD S	533-2487		2104	MC NEEL JULIAN	532-4828		2260	ROBY A	532-9973	
				2276	OGDENWALD S	533-2487		2106	MC NEEL JULIAN	532-4828		2262	ROBY A	532-9973	
				2280	OGDENWALD S	533-2487		2108	MC NEEL JULIAN	532-4828		2264	ROBY A	532-9973	
				2284	OGDENWALD S	533-2487		2110	MC NEEL JULIAN	532-4828		2266	ROBY A	532-9973	
				2288	OGDENWALD S	533-2487		2112	MC NEEL JULIAN	532-4828		2268	ROBY A	532-9973	
				2292	OGDENWALD S	533-2487		2114	MC NEEL JULIAN	532-4828		2270	ROBY A	532-9973	
				2296	OGDENWALD S	533-2487		2116	MC NEEL JULIAN	532-4828		2272	ROBY A	532-9973	
				2300	OGDENWALD S	533-2487		2118	MC NEEL JULIAN	532-4828		2274	ROBY A	532-9973	
				2304	OGDENWALD S	533-2487		2120	MC NEEL JULIAN	532-4828		2276	ROBY A	532-9973	
				2308	OGDENWALD S	533-2487		2122	MC NEEL JULIAN	532-4828		2278	ROBY A	532-9973	
				2312	OGDENWALD S	533-2487		2124	MC NEEL JULIAN	532-4828		2280	ROBY A	532-9973	
				2316	OGDENWALD S	533-2487		2126	MC NEEL JULIAN	532-4828		2282	ROBY A	532-9973	
				2320	OGDENWALD S	533-2487		2128	MC NEEL JULIAN	532-4828		2284	ROBY A	532-9973	
				2324	OGDENWALD S	533-2487		2130	MC NEEL JULIAN	532-4828		2286	ROBY A	532-9973	
				2328	OGDENWALD S	533-2487		2132	MC NEEL JULIAN	532-4828		2288	ROBY A	532-9973	
				2332	OGDENWALD S	533-2487		2134	MC NEEL JULIAN	532-4828		2290	ROBY A	532-9973	
				2336	OGDENWALD S	533-2487		2136	MC NEEL JULIAN	532-4828		2292	ROBY A	532-9973	
				2340	OGDENWALD S	533-2487		2138	MC NEEL JULIAN	532-4828		2294	ROBY A	532-9973	
				2344	OGDENWALD S	533-2487		2140	MC NEEL JULIAN	532-4828		2296	ROBY A	532-9973	
				2348	OGDENWALD S	533-2487		2142	MC NEEL JULIAN	532-4828		2298	ROBY A	532-9973	
				2352	OGDENWALD S	533-2487		2144	MC NEEL JULIAN	532-4828		2300	ROBY A	532-9973	
				2356	OGDENWALD S	533-2487		2146	MC NEEL JULIAN	532-4828		2302	ROBY A	532-9973	
				2360	OGDENWALD S	533-2487		2148	MC NEEL JULIAN	532-4828		2304	ROBY A	532-9973	
				2364	OGDENWALD S	533-2487		2150	MC NEEL JULIAN	532-4828		2306	ROBY A	532-9973	
				2368	OGDENWALD S	533-2487		2152	MC NEEL JULIAN	532-4828		2308	ROBY A	532-9973	
				2372	OGDENWALD S	533-2487		2154	MC NEEL JULIAN	532-4828		2310	ROBY A	532-9973	
				2376	OGDENWALD S	533-2487		2156	MC NEEL JULIAN	532-4828		2312	ROBY A	532-9973	
				2380	OGDENWALD S	533-2487		2158	MC NEEL JULIAN	532-4828		2314	ROBY A	532-9973	
				2384	OGDENWALD S	533-2487		2160	MC NEEL JULIAN	532-4828		2316	ROBY A	532-9973	
				2388	OGDENWALD S	533-2487		2162	MC NEEL JULIAN	532-4828		2318	ROBY A	532-9973	
				2392	OGDENWALD S	533-2487		2164	MC NEEL JULIAN	532-4828		2320	ROBY A	532-9973	
				2396	OGDENWALD S	533-2487		2166	MC NEEL JULIAN	532-4828		2322	ROBY A	532-9973	
				2400	OGDENWALD S	533-2487		2168	MC NEEL JULIAN	532-4828		2324	ROBY A	532-9973	
				2404	OGDENWALD S	533-2487		2170	MC NEEL JULIAN	532-4828		2326	ROBY A	532-9973	
				2408	OGDENWALD S	533-2487		2172	MC NEEL JULIAN	532-4828		2328	ROBY A	532-9973	
				2412	OGDENWALD S	533-2487		2174	MC NEEL JULIAN	532-4828		2330	ROBY A	532-9973	
				2416	OGDENWALD S	533-2487		2176	MC NEEL JULIAN	532-4828		2332	ROBY A	532-9973	
				2420	OGDENWALD S	533-2487		2178							

OAKLAND		COLLEGE AVE		COLLEGE AVE	
5000	5000	5000	5000	5000	5000
5001	5001	5001	5001	5001	5001
5002	5002	5002	5002	5002	5002
5003	5003	5003	5003	5003	5003
5004	5004	5004	5004	5004	5004
5005	5005	5005	5005	5005	5005
5006	5006	5006	5006	5006	5006
5007	5007	5007	5007	5007	5007
5008	5008	5008	5008	5008	5008
5009	5009	5009	5009	5009	5009
5010	5010	5010	5010	5010	5010
5011	5011	5011	5011	5011	5011
5012	5012	5012	5012	5012	5012
5013	5013	5013	5013	5013	5013
5014	5014	5014	5014	5014	5014
5015	5015	5015	5015	5015	5015
5016	5016	5016	5016	5016	5016
5017	5017	5017	5017	5017	5017
5018	5018	5018	5018	5018	5018
5019	5019	5019	5019	5019	5019
5020	5020	5020	5020	5020	5020
5021	5021	5021	5021	5021	5021
5022	5022	5022	5022	5022	5022
5023	5023	5023	5023	5023	5023
5024	5024	5024	5024	5024	5024
5025	5025	5025	5025	5025	5025
5026	5026	5026	5026	5026	5026
5027	5027	5027	5027	5027	5027
5028	5028	5028	5028	5028	5028
5029	5029	5029	5029	5029	5029
5030	5030	5030	5030	5030	5030
5031	5031	5031	5031	5031	5031
5032	5032	5032	5032	5032	5032
5033	5033	5033	5033	5033	5033
5034	5034	5034	5034	5034	5034
5035	5035	5035	5035	5035	5035
5036	5036	5036	5036	5036	5036
5037	5037	5037	5037	5037	5037
5038	5038	5038	5038	5038	5038
5039	5039	5039	5039	5039	5039
5040	5040	5040	5040	5040	5040
5041	5041	5041	5041	5041	5041
5042	5042	5042	5042	5042	5042
5043	5043	5043	5043	5043	5043
5044	5044	5044	5044	5044	5044
5045	5045	5045	5045	5045	5045
5046	5046	5046	5046	5046	5046
5047	5047	5047	5047	5047	5047
5048	5048	5048	5048	5048	5048
5049	5049	5049	5049	5049	5049
5050	5050	5050	5050	5050	5050
5051	5051	5051	5051	5051	5051
5052	5052	5052	5052	5052	5052
5053	5053	5053	5053	5053	5053
5054	5054	5054	5054	5054	5054
5055	5055	5055	5055	5055	5055
5056	5056	5056	5056	5056	5056
5057	5057	5057	5057	5057	5057
5058	5058	5058	5058	5058	5058
5059	5059	5059	5059	5059	5059
5060	5060	5060	5060	5060	5060
5061	5061	5061	5061	5061	5061
5062	5062	5062	5062	5062	5062
5063	5063	5063	5063	5063	5063
5064	5064	5064	5064	5064	5064
5065	5065	5065	5065	5065	5065
5066	5066	5066	5066	5066	5066
5067	5067	5067	5067	5067	5067
5068	5068	5068	5068	5068	5068
5069	5069	5069	5069	5069	5069
5070	5070	5070	5070	5070	5070
5071	5071	5071	5071	5071	5071
5072	5072	5072	5072	5072	5072
5073	5073	5073	5073	5073	5073
5074	5074	5074	5074	5074	5074
5075	5075	5075	5075	5075	5075
5076	5076	5076	5076	5076	5076
5077	5077	5077	5077	5077	5077
5078	5078	5078	5078	5078	5078
5079	5079	5079	5079	5079	5079
5080	5080	5080	5080	5080	5080
5081	5081	5081	5081	5081	5081
5082	5082	5082	5082	5082	5082
5083	5083	5083	5083	5083	5083
5084	5084	5084	5084	5084	5084
5085	5085	5085	5085	5085	5085
5086	5086	5086	5086	5086	5086
5087	5087	5087	5087	5087	5087
5088	5088	5088	5088	5088	5088
5089	5089	5089	5089	5089	5089
5090	5090	5090	5090	5090	5090
5091	5091	5091	5091	5091	5091
5092	5092	5092	5092	5092	5092
5093	5093	5093	5093	5093	5093
5094	5094	5094	5094	5094	5094
5095	5095	5095	5095	5095	5095
5096	5096	5096	5096	5096	5096
5097	5097	5097	5097	5097	5097
5098	5098	5098	5098	5098	5098
5099	5099	5099	5099	5099	5099
5100	5100	5100	5100	5100	5100

Pacific Telephone and Telegraph Co. 1964

2638	WIDERA U W	534-4575	2033	FRANKS J	536-61
2639	RING J C	533-4964	2036	ROUSSEAU J J	536-61
2644	DANIELS C	532-7711	2036A	FLOOK E D	532-28
2645	HUFFMAN MYRTLE L	532-4449	2039	TREVITT F M	261-01
2650	ALAMEDA F	534-2475	2041	ROMERO J A	536-76
2651	LEARY S L	534-5186	2042	BRAGG K B	536-24
2656	GROO B R	532-7671	2044	HAWKS E A	536-51
2657	DETTWILLER C J	532-4133	2046	LCNG W	532-67
2662	GEORGE H L	533-6251	2049	KUHN G H	261-07
2663	GRIGSBY C H	534-1920	2050	MACE R L	261-04
2669	CAYTON EDW W		2052	BIERI IRENE E	532-11
	HIGH ST		2057	WEIDNER E	534-58
	X TIDEWATER AVE		2058	GIDDINGS L	533-11
	ALA COUNTY SURVEYOR	532-3749	2066	VALENTINE L D	536-57
	HIGH ST BRIDGE TOWER	533-1126	2066	ROBERTS L MRS	534-41
317	RICHFIELD OIL CORP	532-8564	2066	YOUNG J B	534-72
344	GALLAGHER & BURK	261-0466	2066	BAGGETT M T MRS	261-52
400	CARTER LUMBER CO	261-7272	2066	MOLINAR I F	534-23
401	AMER MINERAL SPIRITS	533-2373	2066	OLSON G L	536-22
411	RICHFIELD OIL CORP	532-2680	2066	LANE JACKIE	261-33
411	RICHFIELD OIL CORP	532-5891	2066	BUCKLEY K	536-63
440	DAILEY BODY CO	534-1423	2066	HESS L	536-56
440	HOLAN DIV OHIO BRASS	536-3990	2066	WECKHERLIN J F	536-42
455	SLATER SHELVING SYSTM	261-6255	2066	BRADLEY M D	533-40
	X HOWARD ST		2066	OSBORN R H	
500	AGALITE BRONSON CO	532-8600		X CARRINGTON ST	
500	AIR LITE METAL PROD	534-0630	2100	TOSSI G	261-435
555	CHUBCO CHUBBUCK CO	532-7392	2106	DAVIS F R	532-671
574	ROUTLEDGE G	534-2359	2107	HENDRIX D E	533-201
600	CALIF SAW & GRINDING	532-6180	2111	PASQUALE J	536-381
612	A B C APPLIANCE	532-6694	2112	WHITAKER W W MRS	532-057
615	RICH PAINT CO	533-4950	2116	OW F H	536-302
630	HIGH STREET SHELL SVC	532-9507	2121	LLOYD R	534-619
	X CLEMENT ST		2122	WATSON J A	534-748
720	LONG M KENNELS	533-0091	2122	RUSSO M MRS	533-716
728	FREEWAY AUTO RADIO	533-8247	2122	DAVIS R M	534-229
751	HICKS MEL AUTO REPAIR	536-1310	2122	BURDICK W A	533-836
752	EDS AUTO PARTS	532-1833	2122	ANDERSON F MRS	261-019
752	MACKS AUTO GLASS CO	534-6404	2122	SHEARER G R	534-634
758	SCRAP METAL SUPPLY CO	532-4924	2123	RALPHS AMY	534-869
774	MCHR GLEN B CO	261-6970	2126	NAPIER J	261-234
	X E EIGHTH ST		2131	WOLFE F O JR	532-0827
	X WATTLING ST		2132	FRASER MABEL A	534-2345
801	R & J BODY PAINT SHOP	532-2200	2132	BENSON W C	261-4742
900	OAKLAND PUBLIC SCHOOL	536-4622	2132	BEDFORD B R	261-6758
925	ABREU A	536-2589	2132	HARRIS F MRS	536-5552
926	HOYT HEATER CO	532-0533	2135	ESCUE J	533-2304
955	FROZEN PRODUCTS CO	532-2814	2138	NCONE EVELYN	534-0398
	X SAN LEANDRO ST		2138	SWARTZ F E	533-1191
1010	GOULD GRAIN & MILLING	532-9221	2138	COSCA LORETTA	536-3705
1013	BAXTER W H	533-2651	2138	ANDERSEN D L	261-3749
1019	WILLIAMS G L	534-6478	2139	WADE A L	534-7814
1020	GRAYS AUTO PARTS CO	534-4374	2144	HALLEY CLAIRE	532-6881
1030	HILL H C JR	536-6116	2144	SCOTT F L	261-2689
1034	GUERRERO J	534-8002	2144	MOGENSEN P	533-4447
1042	BETTYS A & E CLUB	532-9775	2147	HANSEN E F	261-6322
	X GAUTHIER ELIZABETH	534-3797	2150	RIDGWELL W L	532-1419
1200	E BAY INDUST SUPPLY	533-3360	2156	WAGNER M	536-7129
1201	BARGAIN BURTS	261-1900	2159	SLATER L E MRS	261-1268
1212	EAST BAY SAW & KNIFE	533-3171	2165	BLACKBURN ROY C	261-0475
1239	PRESSURE CAST PRODUCT	532-5069	2166	MARINI J	532-4880
1241	SETTE PRODUCTS CO	533-3434	2171	GUNN R F	261-6218
1244	MERRITT BLACKSMITH	533-3131	2175	CAUGHAN FRANK W	261-3906
	X E FOURTEENTH ST		2178	HARTJE H MRS	261-9350
1421	MISN AUTO ALIGNMENT	261-5494	2181	TARAZON RITA M	532-6001
1421	MOTOR ELECTRIC CO	534-7204	2185	BURICH J	261-7055
1421	MISSION AUTO UPHOLSTR	536-4177		X SAN CARLOS AVE	
1421	MISSION AUTO PAINT	536-4681	2200	DAVIS R	261-8442
1455	HERMANS TRANSMISSION	536-6600	2201	HALL EVELYN F	533-9028
1456	DOUGLAS SERVICE STATN	532-9877	2209	HEINZE C MRS	536-7330
1460	IDEAL PASTRY SHOP	261-7528	2212	ENGELBERT ANN	534-8283
1470	HIGH ST CLEANERS	536-5579	2212	JENSEN MERLYN	532-5437
	X BEST AUTO PARTS INC	261-1070	2212	PEIFFER T E	532-7735
1600	VASQUEZ EDW G	536-0514	2212	HALE PAULINE	533-7345
1607	PIERCE S	532-7344	2212	PARK M D	533-1023
1608	WEAVER BONNIE	536-5144	2215	DOBYNE G A	261-4989
1615	HOPKINS J	261-7095	2218	BALL BESSIE V	532-6725
1615	WINSTON HOMES	532-4206	2218	SEAGRAVE J C	261-1055
1626	CASTROPIL T	261-6209	2218	REAVES L E	261-0939
1626	NORWICK H M MRS	536-7395	2218	JEFFERSON A B	536-6897
			2221	DUANE G	532-3657
			2221	AGUIRRE J	532-7511
			2222	JOYS BEAUTY SALON	261-8140

Pacific Telephone and Telegraph Co. 1964

APPENDIX F
QUESTIONNAIRE AND/OR INTERVIEW NOTES

FIRST REPUBLIC BANK

California

ENVIRONMENTAL DISCLOSURE STATEMENT

The undersigned, as owner or buyer of the property commonly known as

Address: 729 45TH AVENUE, OAKLAND, CA

(the "Property"), is familiar with the operations presently conducted on the Property, has made a diligent inquiry into the present and former uses of the Property and hereby declares and certifies that to the best of his or her knowledge the following information is true and correct.

A response is required for each item. Please note and continue answers on a separate sheet if necessary.

1. CURRENT / FORMER USES OF THE PROPERTY

A. Dates of completion of original construction and substantial renovations:

B. Description of current uses.

METAL FABRICATION

C. Description of all previous uses since constructed.

ARROW SIGN COMPANY

D. Description of adjacent Property uses.

- LUMBER YARD
- SANDBLASTING COMPANY
- POTTERY DISTRIBUTOR
- PLUMBING SUPPLY

2. ASBESTOS

- A. Is there asbestos in any of the improvements located on the Property?
 Yes No Don't Know
- B. If so, has a survey been conducted to assess the type, amount, location, and condition of asbestos?
 Yes. Please attach a copy of any survey report.
 No
- C. Have asbestos air samples been taken?
 Yes No

If so, what are the results?

3. POLYCHLORINATED BIPHENYLS ("PCBs")

Have PCBs been used in electrical transformers, capacitors or other equipment at the Property?

- Yes No

If so, please describe the use and quantity of PCBs used on the Property.

4. FUEL / CHEMICAL STORAGE TANKS, DRUMS AN PIPELINES

- A. Are there any above ground or underground fuel, oil or other chemical storage tanks on the Property?

- Yes No

- OWNER BELIEVES 3 USTs WERE REMOVED IN THE EARLY 1990s

If so, please describe substances stored and capacity of the tank(s).

- B. Have the tanks been inspected or tested for leakage?

- Yes No

If so, when was the most recent test and results?

- C. Are any other chemicals stored on the Property in drums or other containers?
 Yes No

If so, please describe the substances, quantities stored and types of containers.

SMALL QUANTITIES OF PAINTS, hydraulic fluid
AND LUBRICANTS

- D. Have there been any spills, leaks or other releases of chemicals on the Property?
 Yes No

If so, please describe the chemicals and quantities released, any clean-up measures taken and the results of any soil or groundwater samples performed to detect the presence of chemicals spilled, leaked or released on the Property.

- E. Please attach copies of any permits or licenses pertaining to the use, storage, handling or disposal of chemicals on the Property. SEE ATTACHMENTS

5. WATER DISCHARGES

- A. List all sources of waste water discharges to surface waters, septic systems, holding ponds or public sewer systems.

NONE

- B. Have waste water treatment facilities, such as acid neutralization vaults, been located on the Property?

Yes No

If so, please describe the location of all facilities, the types of wastes treated in each facility, the results of any soil or groundwater samples taken in the vicinity of each facility and the manner which each facility not presently in use was closed.

- C. Please attach copies of any water-discharge permits or licenses pertaining to operations on the Property.

6. AIR EMISSIONS

- A. Describe air emissions from each source of air pollutants, including fuel burning equipment and fuel tanks. Describe type of fuel burned.

- PROPANE POWERED FORKLIFTS
- EXHAUST FROM PAINT ROOM

- B. Describe air pollution control equipment used to reduce emissions for each source of air emissions.

- FILTRATION SYSTEM ASSOCIATED WITH
PAINT ROOM

- C. Are air emissions monitored?

Yes

No

If so, indicate frequency of monitoring.

- D. Please attach copies of any air emissions permits or licenses pertaining to operations on the Property.

7. WASTE DISPOSAL

- A. Describe the types of liquid or solid wastes, other than waste water described above, generated by the Property.

NONE

- B. Are there any liquid or solid waste storage or disposal areas on the Property?

Yes

No

If so, please describe the location of all such areas, the type of products or wastes stored in each area, the amount of products or wastes stored in each area, the results of any soil or underground samples taken in the vicinity of each area and the manner in which each area not presently in use was closed.

METAL PAINT STORAGE SHED IN REAR YARD

C. Describe how the liquid and solid wastes generated at the Property are disposed.
NOT APPLICABLE

D. Please attach copies of any waste disposal permits or licenses pertaining to operations on the Property.

8. ADJOINING PROPERTY

A. Are any of the above-referenced hazardous substances or pollutants present on adjoining site or sites in the immediate area of the Property?
 Yes No Don't know

B. Are there any hazardous disposal sites within a five mile radius of the Property?
 Yes No Don't know

If so, please describe type and location of site.

DATE: 7/26/2013

750 HIGH ST ASSOCIATES
JOHN W. BACON JR
Borrower's Name (Print)

MIKQ 7/25/13
MIKE KOCHAN
PRESIDENT
EQUIPMENT FABRICATORS, INC.

[Signature] partner
Borrower's Signature / Position

Plant# 2751

1

MAR 1, 2014

Myron Kochan
Equipment Fabricating Corporation
729 45th Avenue
Oakland, CA 94601

Location: 729 45th Avenue
Oakland, CA 94601

S#	DESCRIPTION	[Schedule]	PAID
1	Airless Spray Syst, Air atomized, 7.57 gal/yr solvent Spray Booth	[E]	343

1 Permit Source, 0 Exempt Sources

*** See attached Permit Conditions ***

The operating parameters described above are based on information supplied by permit holder and may differ from the limits set forth in the attached conditions of the Permit to Operate. The limits of operation in the permit conditions are not to be exceeded. Exceeding these limits is considered a violation of District regulations subject to enforcement action.

**OAKLAND FIRE DEPARTMENT
FIRE PREVENTION BUREAU
250 Frank H. Ogawa Plaza, Suite 3341, Oakland, CA 94612
HAZARDOUS WASTE AND HAZARDOUS MATERIALS
MANAGEMENT REGULATORY PROGRAM**

PERMIT

Permit Number: 20-1607

Mailing Address

EQUIPMENT FABRICATING CORP.
729 45TH AVE
OAKLAND CA 94601

Facility Operator, Name, and Address

Equipment Fabricating Corp.
729 45th Ave.
Oakland, CA 94601

Business is permitted in the following CUPA Programs:

- Hazardous Material Business Plan
- California Accidental Release Plan (CalARP)/Accidental Release Plan (ARP)
- Hazardous Waste Generator.
- Hazardous Waste Treatment on site
- Storage of hazardous materials in underground tanks.
- Uniform Fire Code

New Annual Other Renewal

CERTIFICATION

This permit is issued based on the condition that the applicant and the facility is in compliance with all applicable rules, regulations and laws pertaining to these permitted programs. Failure to comply with all applicable codes and regulations will null and void this permit. **PLEASE POST THIS PERMIT IN A CONSPICUOUS PLACE.**

Signature Leroy Griffin Title Program Manager

Printed name Leroy Griffin Date Issued Jul 1, 2012

Expiration Date Jul 1, 2013

APPENDIX G
TEA RESUMES

Thomas Edwards
Tom Edwards & Associates
22693 Sunset Ridge Drive
Auburn, California 95602

EDUCATION

Contra Costa College, 1967 - 1969
Business and Law Enforcement

San Jose State 1971-1972
Civil Engineering

U. C. Davis Extension, 1988 - 1989
Hazardous Materials Management

CURRENT AND FORMER PROFESSIONAL LICENSES AND CERTIFICATIONS

California Registered Environmental Assessor #2645
“A” Licensed Engineering Contractor with Hazmat Certification
Certified OSHA Safety/Training Manager
Oregon Registered Soil Cleanup Supervisor #1918 and 1919
Washington Registered UST Supervisor #W001546

EXPERIENCE

1995 - Present Owner	Tom Edwards & Associates, Auburn, California Owner---Perform Phase I and II Environmental Site Assessments, project oversight, project management, regulatory agency interaction and negotiation.
-------------------------	---

1989 - 1995 President / CEO	TMC Environmental, Inc. San Pablo, California, Eugene, Oregon General oversight of administration, marketing and operations. Established and implemented all marketing and sales plans. Responsibilities included administrative and operations management, technical overview, supervising project management, and agency and client interaction.
--------------------------------	--

1990 - 1995 President / CEO	Bay Area Tank Removal, Inc. San Francisco, California Underground tank removals, soil removal, in-situ remediation, above and underground tank inspections, tank and site closure and permitting.
--------------------------------	---

1980 - 1988

President

Entrol Environmental Services, Inc. Richmond, California

General management of administration, sales and marketing. Company provided environmental services and surface spill response, products, tank monitoring systems, petroleum and chemical inventory reconciliation, soil and groundwater investigation and remediation and hazardous waste management. Provided research, development, manufacturing and sales of environmental products.

Mr. Edwards has worked as a manager, company owner and corporate officer in the environmental field for over 30 years. In that time he has been involved in almost every aspect of environmental consulting and construction such as underground tank removal and installation, site investigation, hazardous materials management, soil and groundwater remediation, regulatory interaction and negotiation, surface spill response and recovery and Phase I and II environmental site assessing. Mr. Edwards has also participated and provided oversight in the research and development of underground tank monitoring systems, surface oil skimmers, and groundwater recovery systems, which are now being used in most industries internationally.

JEN MOSER

ENVIRONMENTAL CONSULTANT & PROJECT MANAGER

Environmental Consulting ~ Project Management ~ Technical Management ~ Contract & Project Work

Phone: (510) 376-5771 ~ E-mail: jenmoser61@yahoo.com

PROFILE

- Resourceful and solution-driven environmental consultant
- 15+ years experience in remediation projects of up to \$15+ million in sites contaminated with munitions and explosives of concern (MEC) and hazardous toxic waste (HTW)
- 8+ years experience in exploration, development, and open pit and underground mining
- History of implementing new technologies to solve problems before projects are impacted
- Skilled in managing field operations, including determination of approach and equipment
- Researched and implemented technology highly successful in removing volatile organic compounds from landfill gas (LFG)
- Experienced in operations and maintenance of a landfill
- Written over 100 remedial action plans and reports
- Co-authored report published in *The Military Engineer* (the Society of American Military Engineers), *Historical Range Assessment at Fort Ord*

PROFESSIONAL EXPERIENCE

GEM GROUP, INC. /TEA / GLA CIVIL ENGINEERS / ITS

1997-present

Environmental Consultant

- Sub-Contractor to Shaw Group at the Former Fort Ord, Monterey, CA
- Prepare Remedial Action Completion Report for completed remediation of small arms/multi-use ranges at the Former Fort Ord, California
- Conduct Phase 1 Environmental Site Assessments (ESAs) and Phase II investigations
- Manage the evaluation and remediation of contaminated soil and ground water, from planning to delivery and reporting in compliance with 100% of regulatory requirements
- Coordinate digital geophysical mapping (DGM) and MEC removal from ranges requiring soil remediation
- Determine the need for further site investigation and/or remedial action and direct implementation
- Operations and maintenance of landfill, including LFG extraction, treatment, and monitoring
- Supervise clean-up of asbestos-contaminated sites
- Write and prepare proposals, budgets, and contracts
- Interface with Federal, State, county, and local government agencies
- Communicate project status to clients

AARON ENVIRONMENTAL / HARZA / ONSITE ENVIRONMENTAL

1994-1997

Geologist

- Supervised excavation of contaminated soil at CERCLA site
- Conducted Phase 1 ESAs and Phase II investigations
- Prepared proposals and budgets
- Mapped and delineated fault exposed in excavation along the mountain slopes; entailed preparation of maps and cross-sections, interpretation of age, past activity and possible future movement
- Interfaced extensively with Federal, State, county, and local government agencies on project permits, investigations, evaluations, and recommendations
- Communicated project status to clients

TETRA TECH INC.

1993-1994

Project Geologist

- Remedial Investigation and Feasibility Studies under CERCLA
- Supervised drilling of soil borings, installation of ground water monitoring wells, trenching on landfill areas, soil, sediment, ground water, and surface water sampling
- Acted as Health & Safety Officer

ARMENONIC DEL ECUADOR**1989-1991****Consultant Resident Geologist**

- Responsible for startup and takeover of geology department of Armenonic del Ecuador's' underground complex silver mines
- Mapped, evaluated, and proposed tunnels to intercept high-grade complex silver veins
- Hired and trained personnel and developed SOPs for geology department
- Assessed effects of tunneling, milling and tailings dam on drinking water supply of nearby towns

BENGUET CORPORATION**1983-1989**

- Mapped, evaluated, delineated, and supervised underground and open pit mining
- Evaluated effects of drilling and underground mining on water supplies
- Supervised tunneling and diamond core drilling during exploration and development of underground and open pit mines
- Planned and supervised access road and site preparation
- Performed resource evaluation of project sites – field geology technique reviews
- Recommended improved mapping and sampling techniques

EDUCATION & CERTIFICATION

- UC BERKELEY – Writing Program for Engineers and Scientists
- KEPNER TREGOE – Management Problem Solving and Decision Making
- ASIAN INSTITUTE OF MANAGEMENT – Front-Line Leadership Program
- MAPUA INSTITUTE OF TECHNOLOGY – B.S. Geology (Accredited US Equivalent)
- SOFTWARE – Cost Estimating & Scheduling Software, MS Office Suite, MS Project
- OSHA (Occupational Safety & Health Administration) – Certification and Training
 - 8-Hour OSHA Refresher Course
 - 8-Hour OSHA Supervisory Training
 - 40-Hour OSHA Training
- USACE - Construction Quality Management for Contractors

PROFESSIONAL CERTIFICATIONS

- California Professional Geologist (USA), 2001
- All State Board of Geology (ASBOG) Professional Geologist (USA), 2001
- Registered Geologist, Philippines, 1986