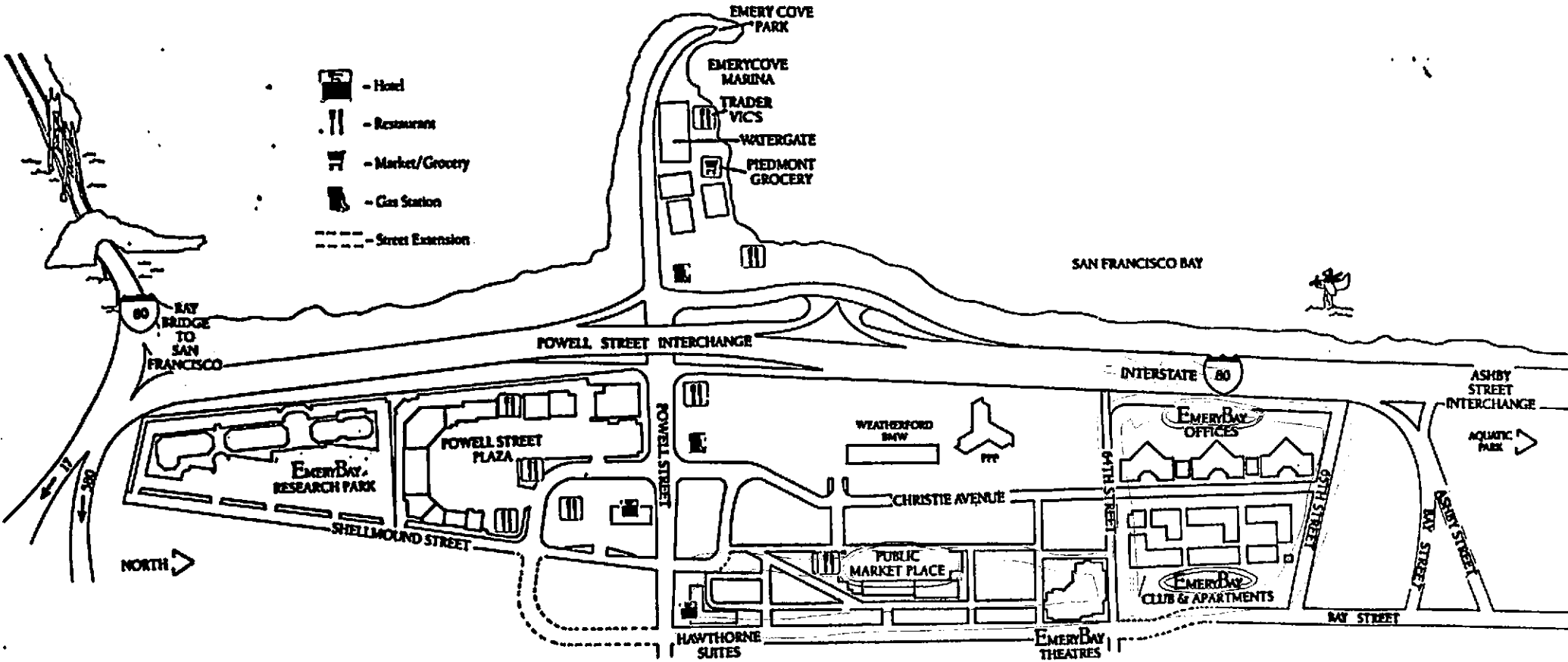


SITE MAP



6th & Christie 94608



© PACIFIC AERIAL SURVEYS
8407 EDGEWATER DRIVE
OAKLAND, CA 94621 / (510) 530-5200
THIS PHOTO IS AN ENLARGED
PORTION OF FILM NEGATIVE


NO. AV-253-7-19

DATE OF PHOTOGRAPH 5-3-57

TO:

Proposed Landfarm area at the Former Nielsen Freight Lines Site. Property is completely enclosed by a fence


Source: Earth Metrics Inc., 1988.

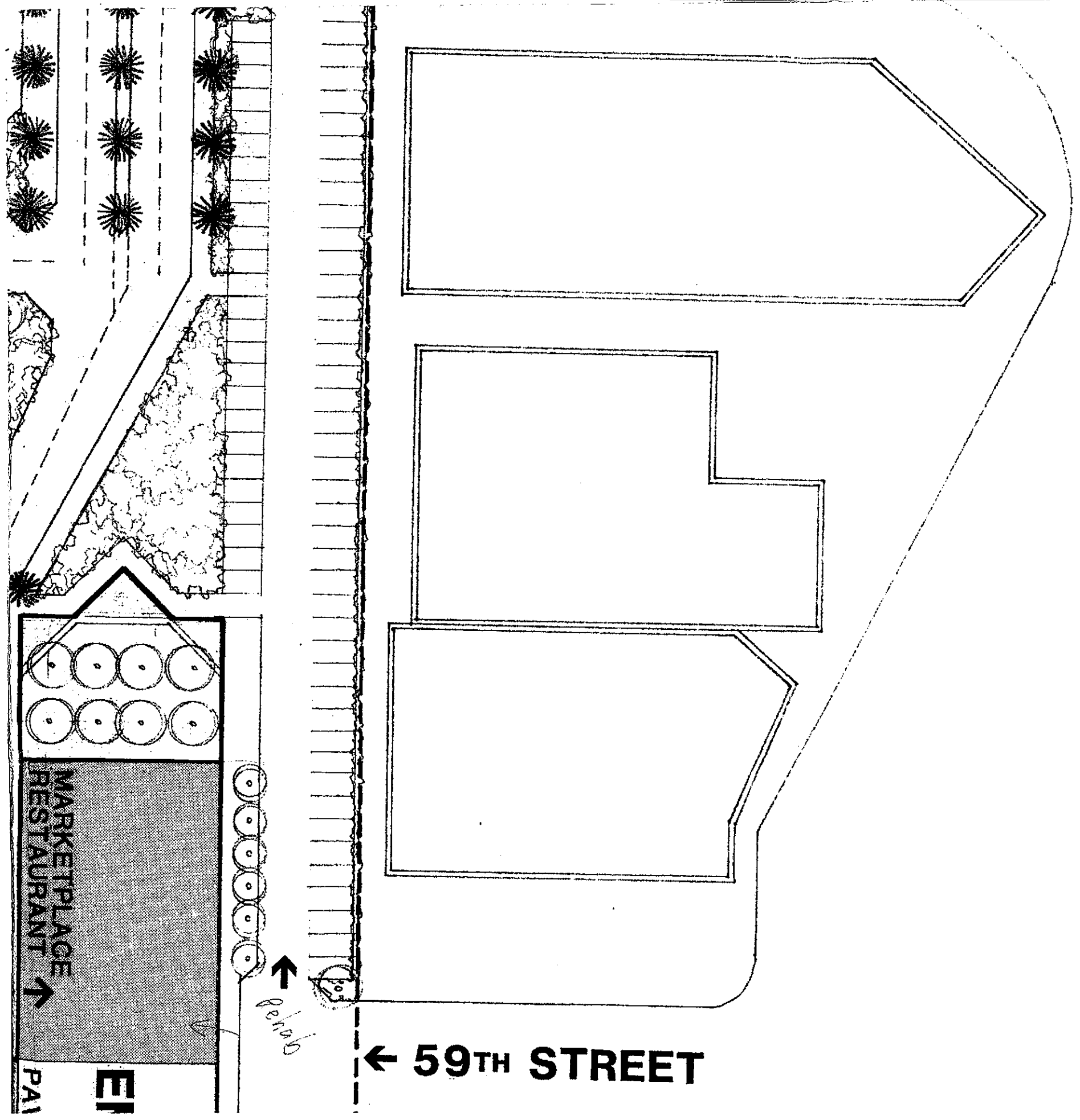


Project No. 8710018A	Nielsen Freight Line Site The Martin Company	SITE REGION MAP	May 87
Woodward-Clyde Consultants			Figure 20

180
Phase
M/A

SHELLMOUND





← 59TH STREET

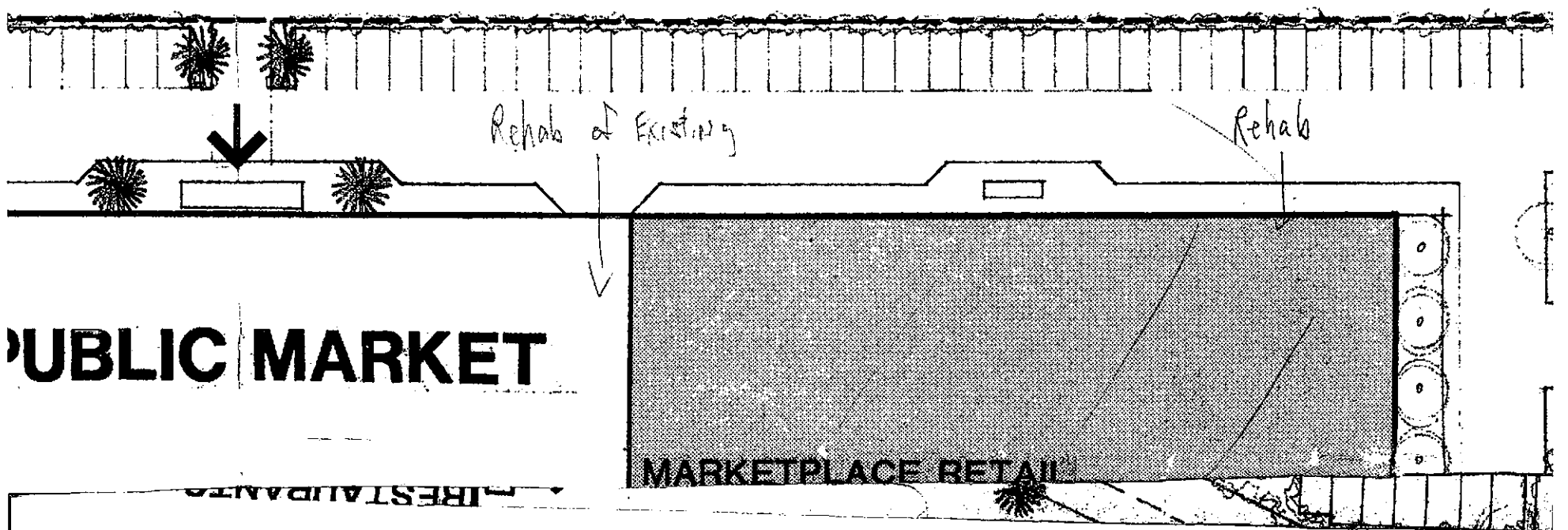
MARKETPLACE RESTAURANT ↓

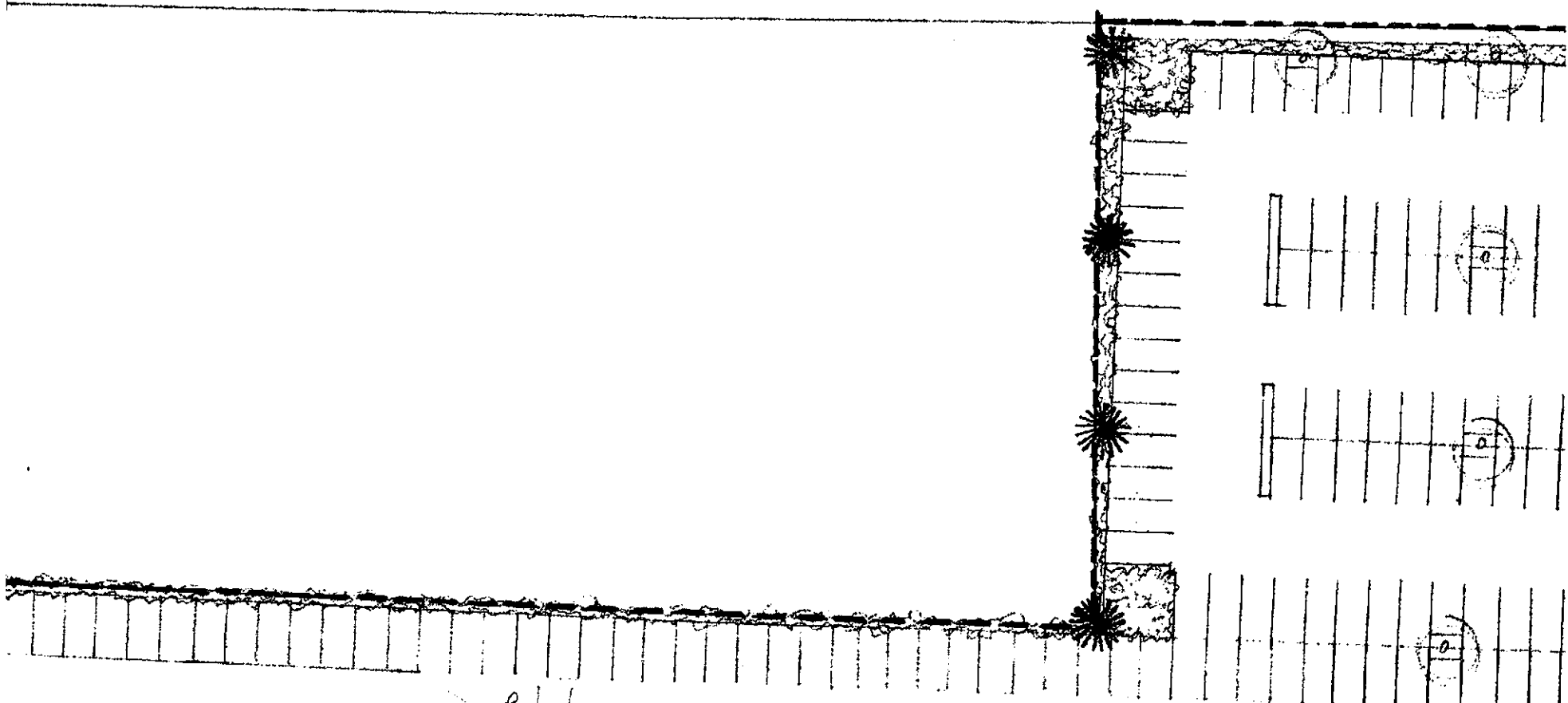

↑ Rehab

PAI EI

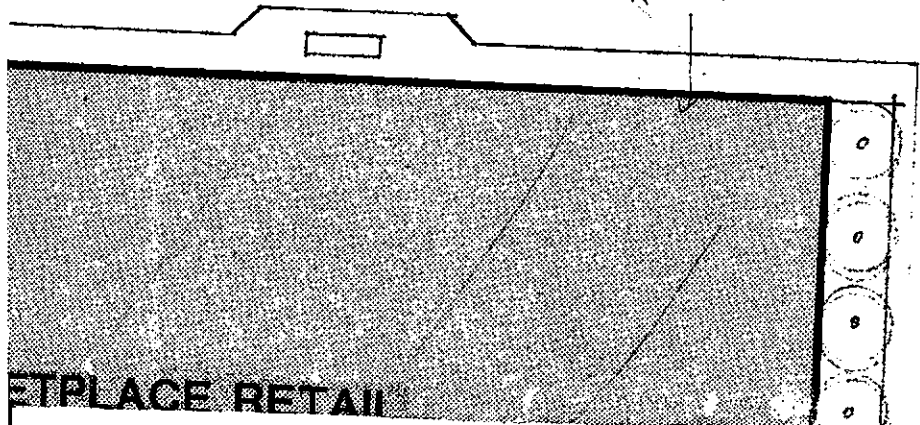
CHRISTIE AVENUE

PROPOSED TOWN CENTER

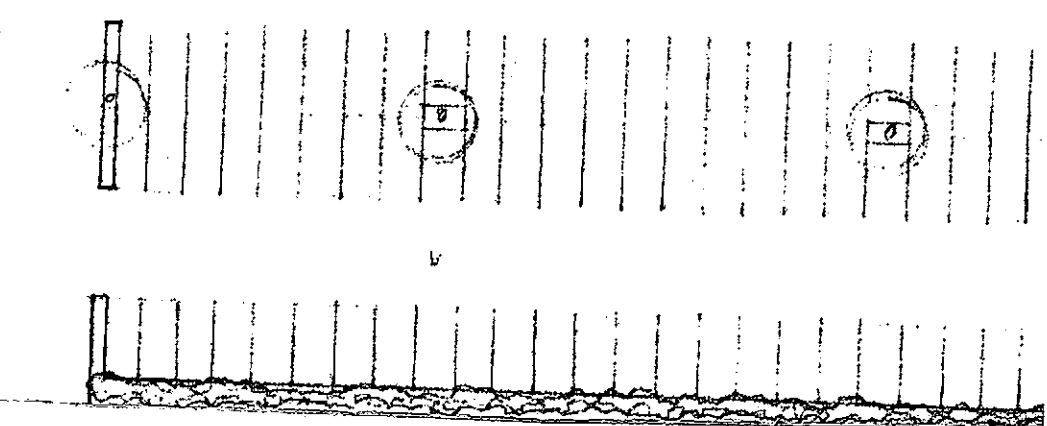


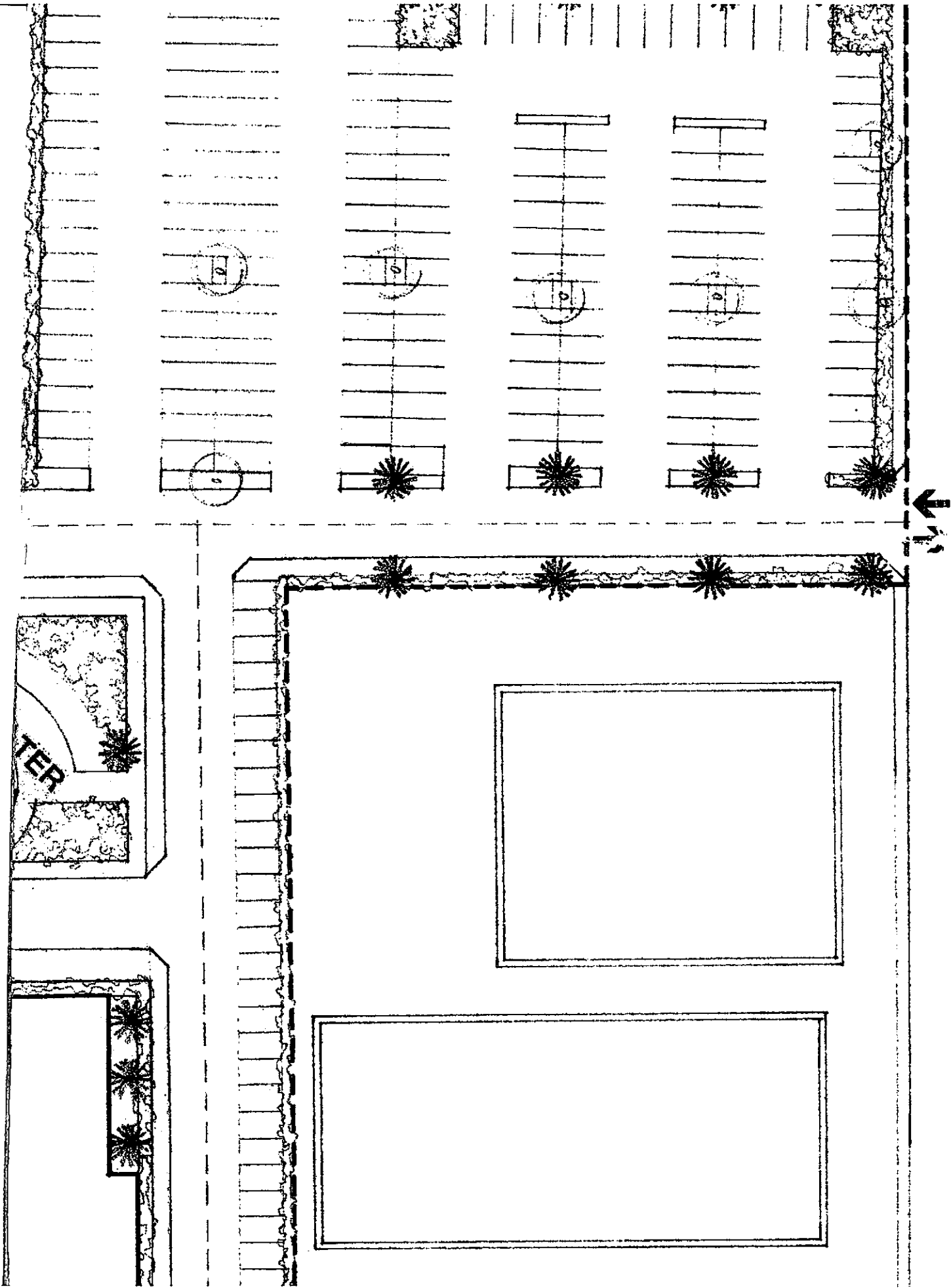


Rehab



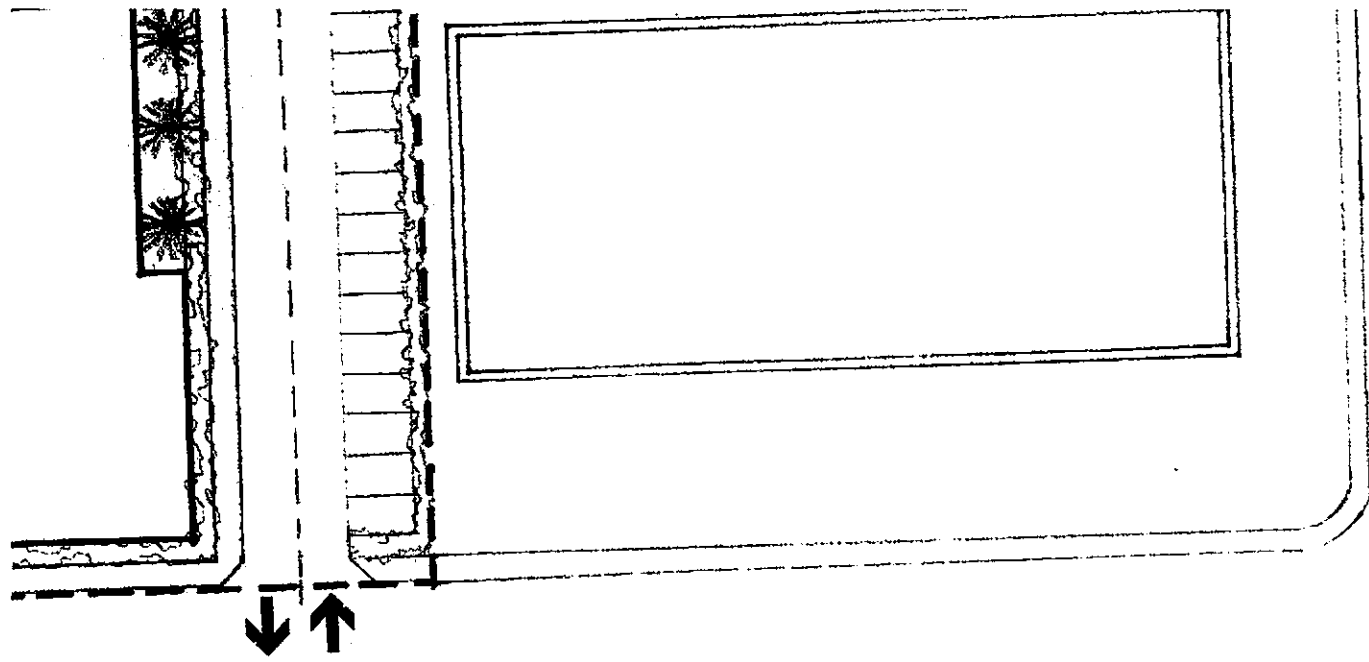
REPLACE RETAIL





W

WATER



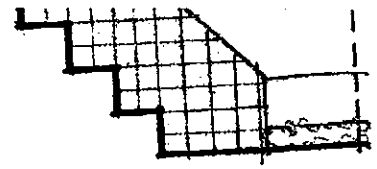
T

AN

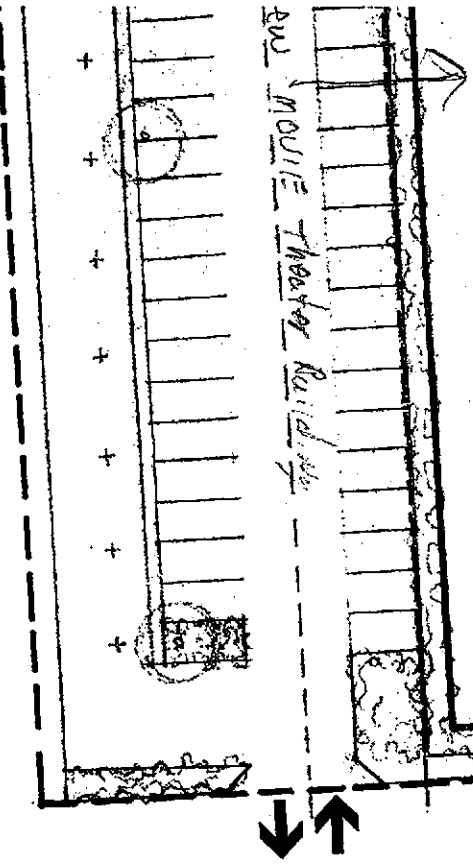
2

BROCCHINI
ARCHITECTS
INCORPORATED
407 49TH ST. OAKLAND CA 94609
TELEPHONE (415) 683 7333

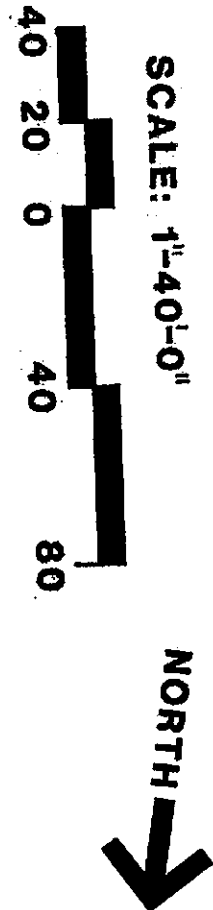




HEATER
3300 SEATS



64TH STREET

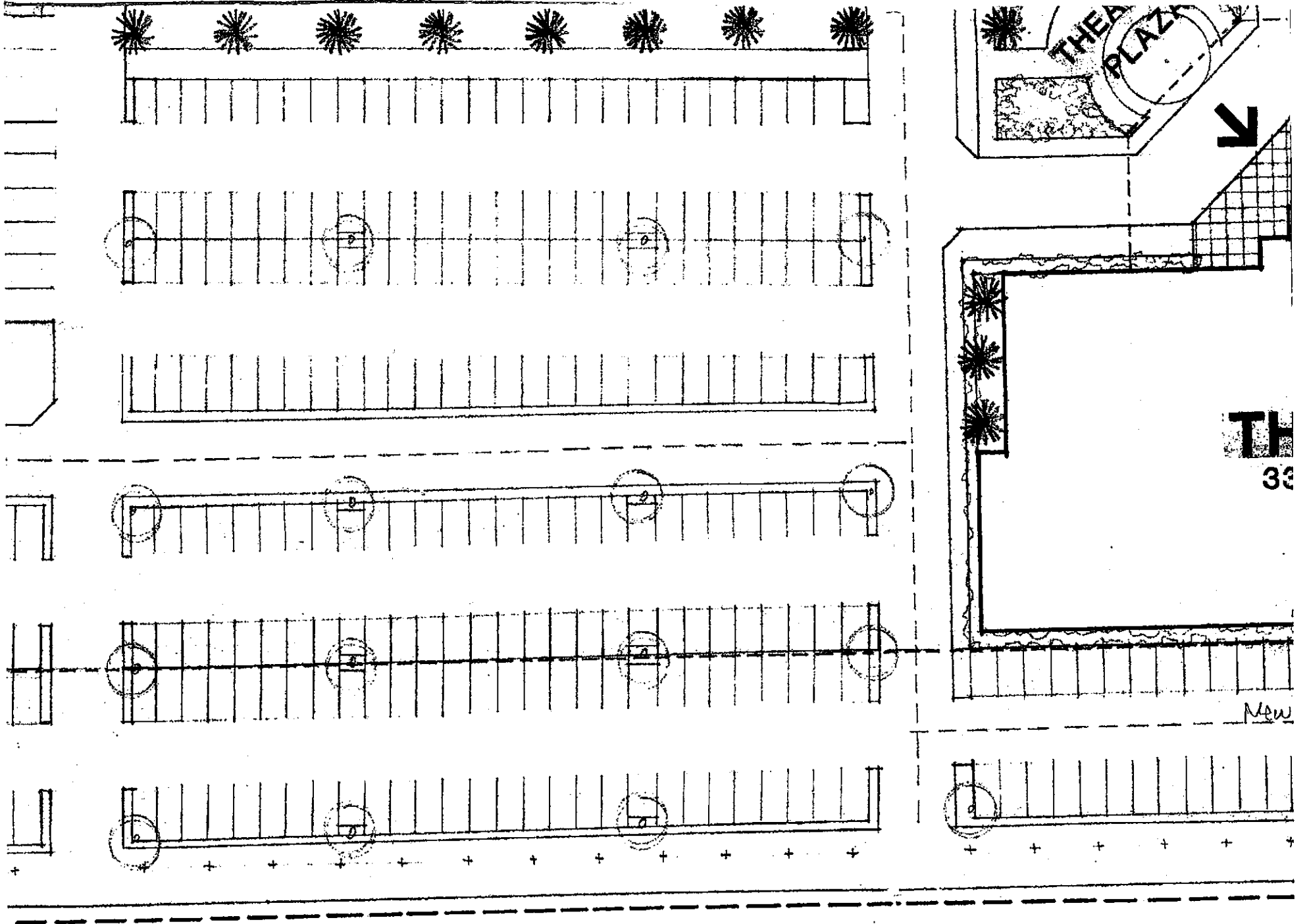


SCALE: 1"=40'-0"

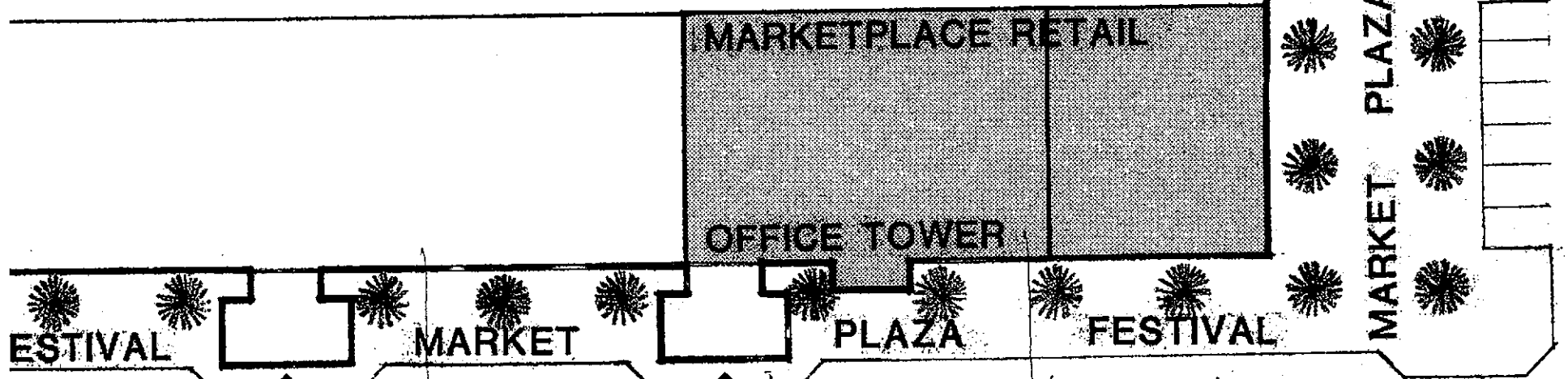
NORTH

EMERYVILLE PUBLIC MARKET
for **PUBLIC MARKET, INC. at EMERYBAY**

SITE PL

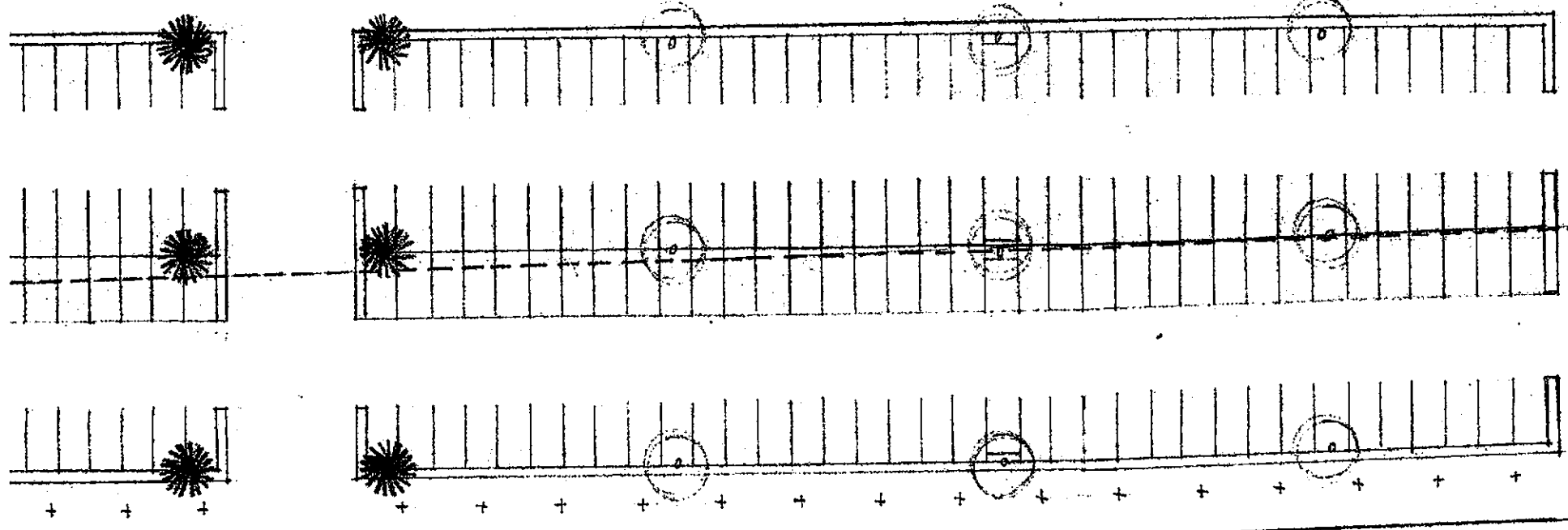


MARKETPLACE CONCOURSE

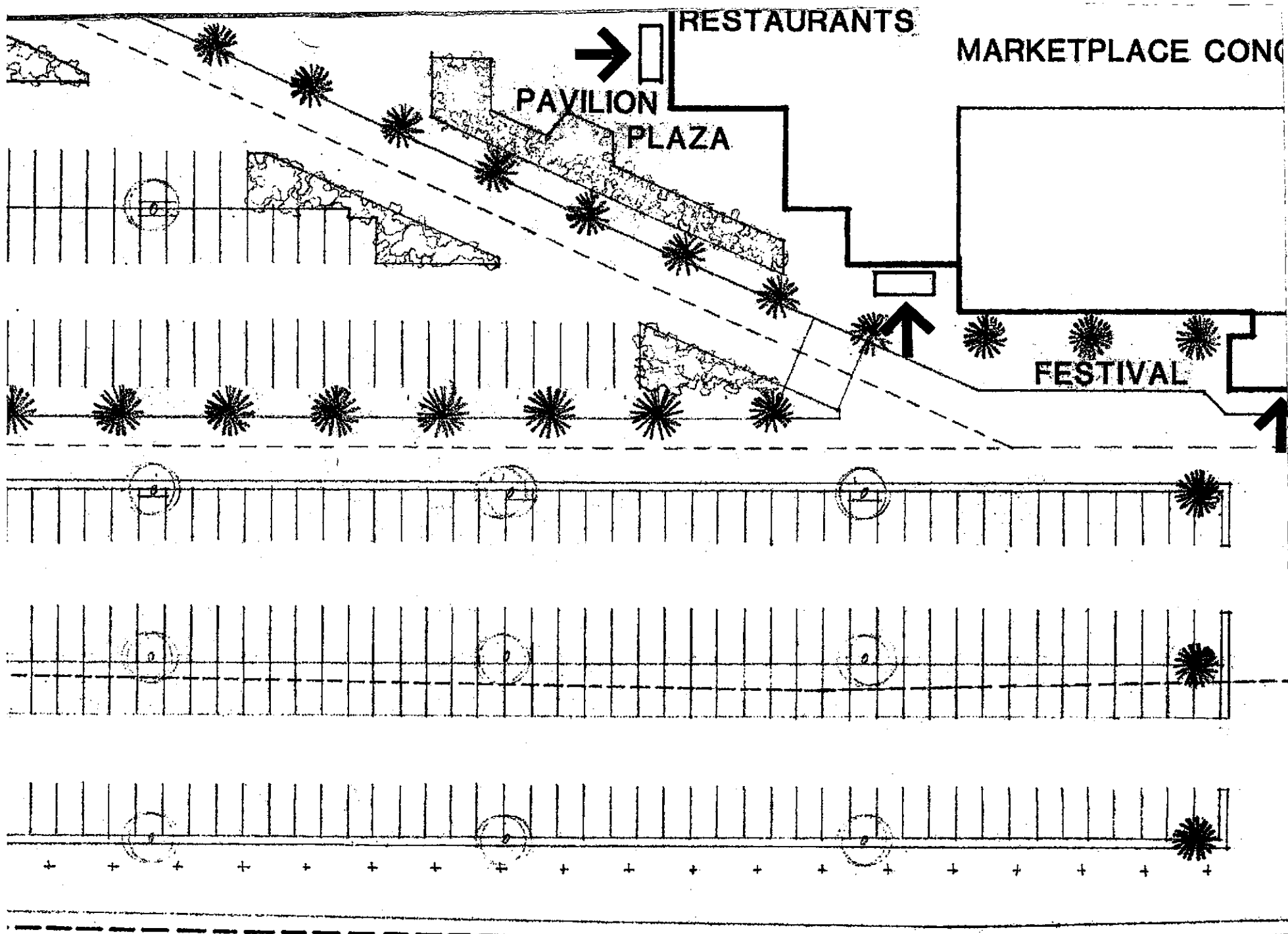


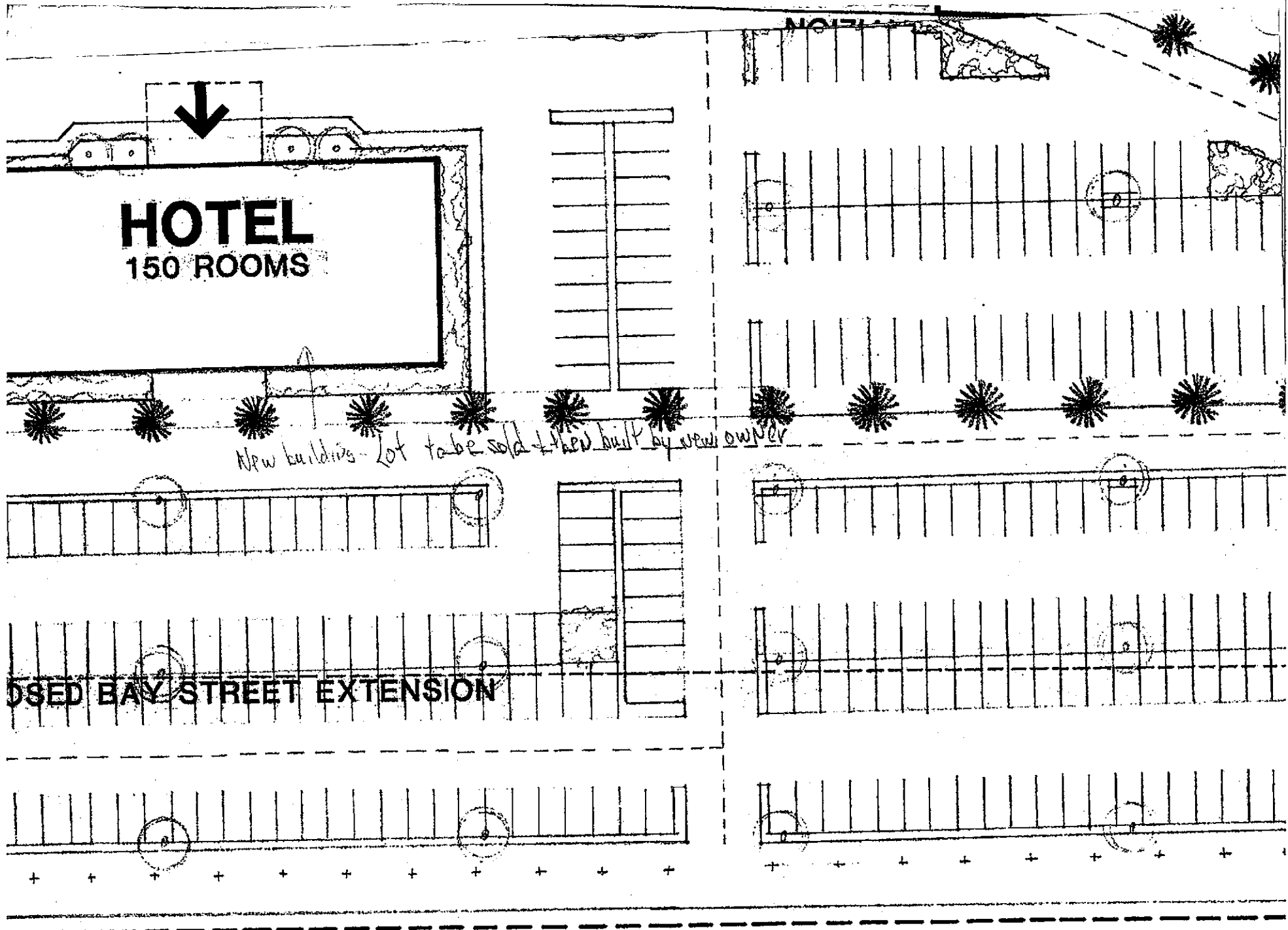
↑ Rehab of Existing

↑ New 9 story office tower

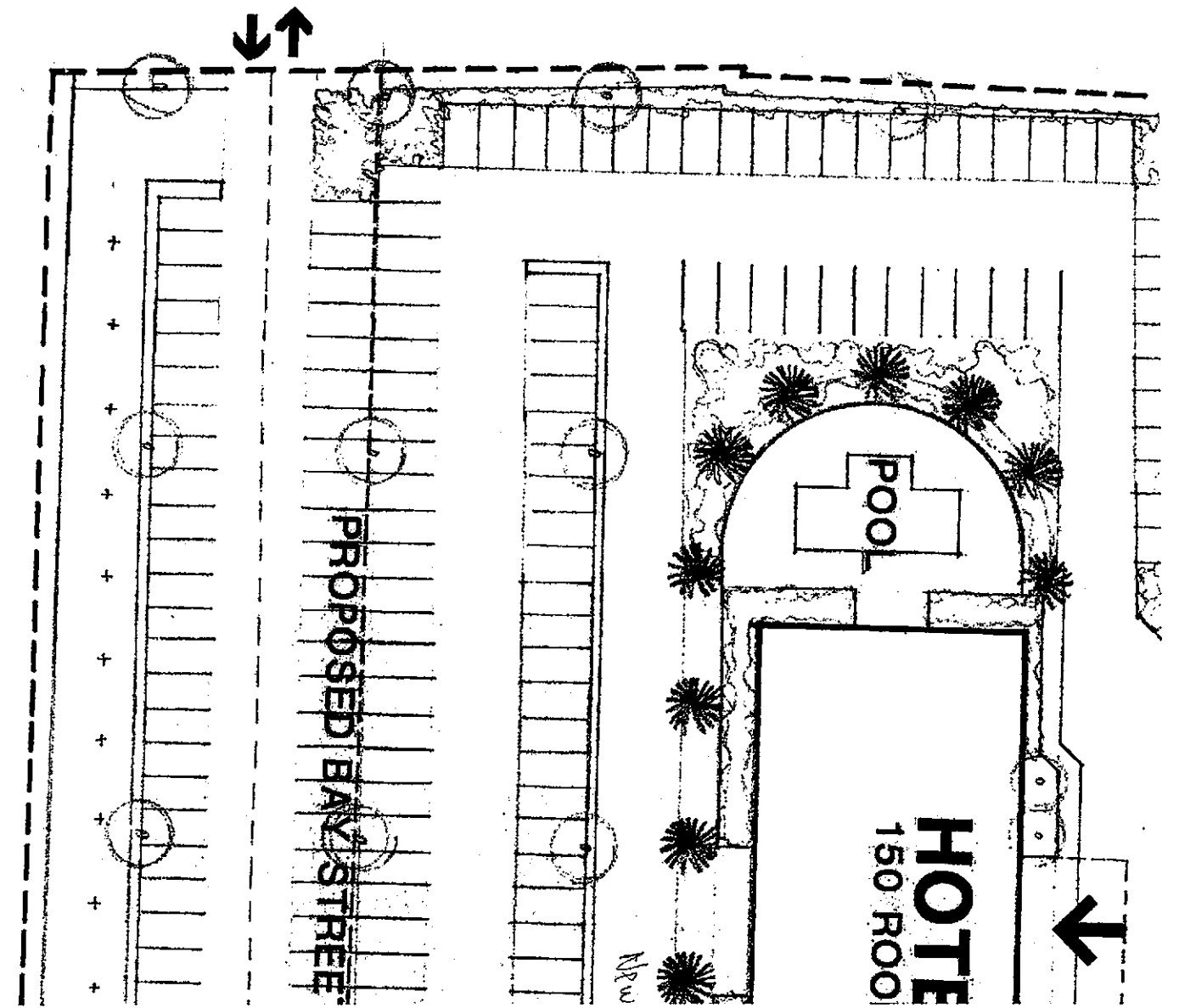


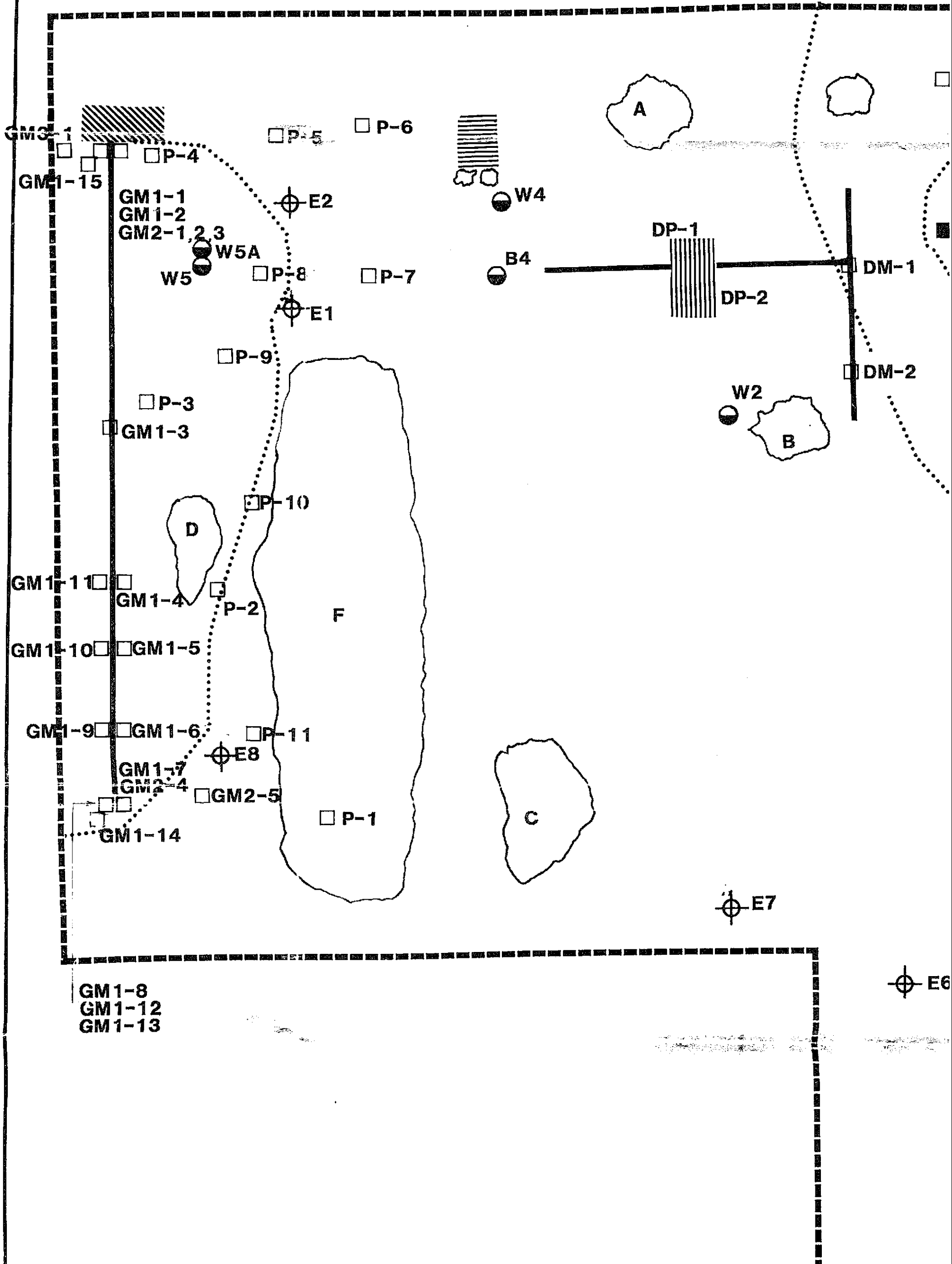
RAILROAD RIGHT-OF-WAY

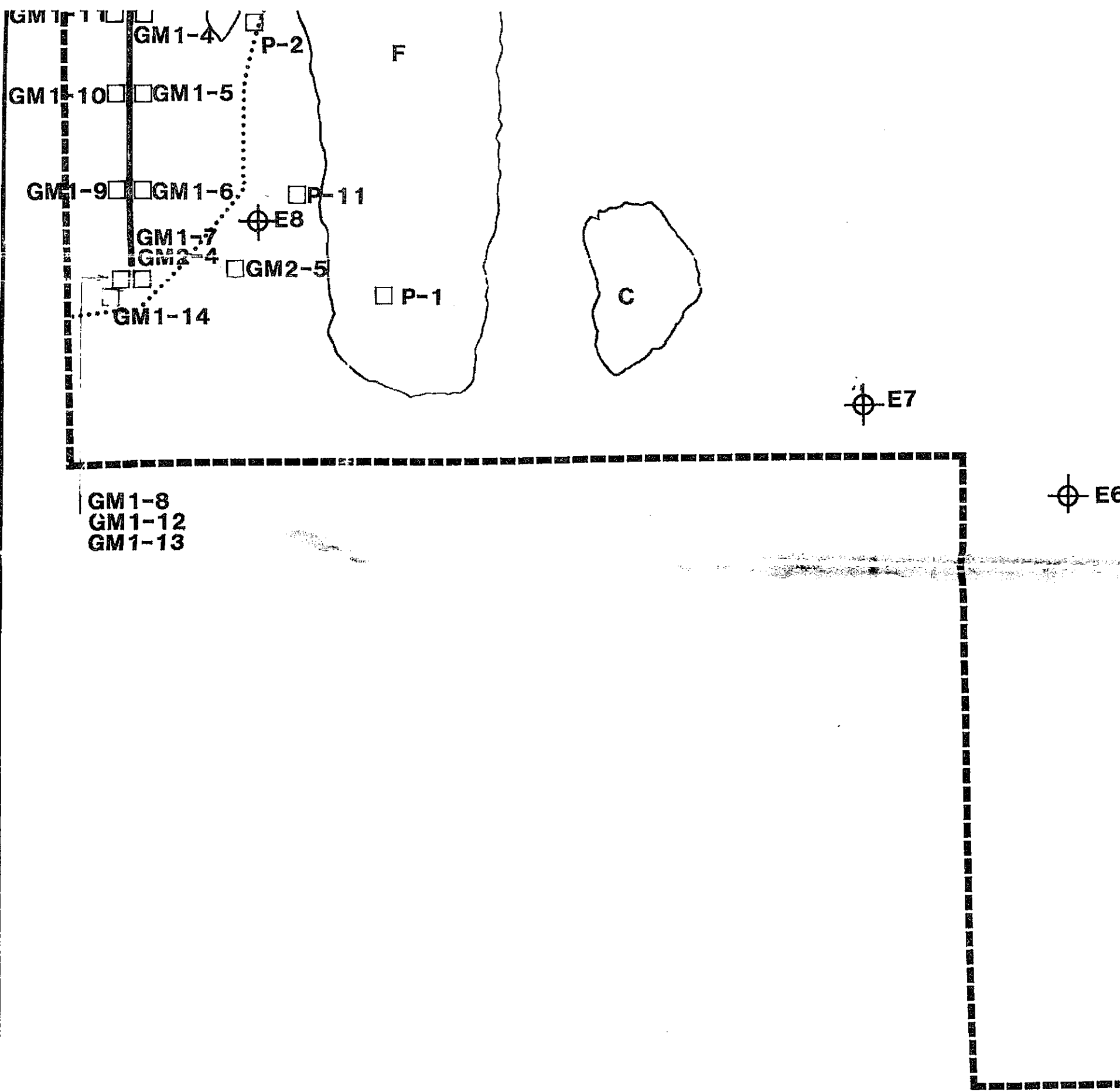




POWELL STREET

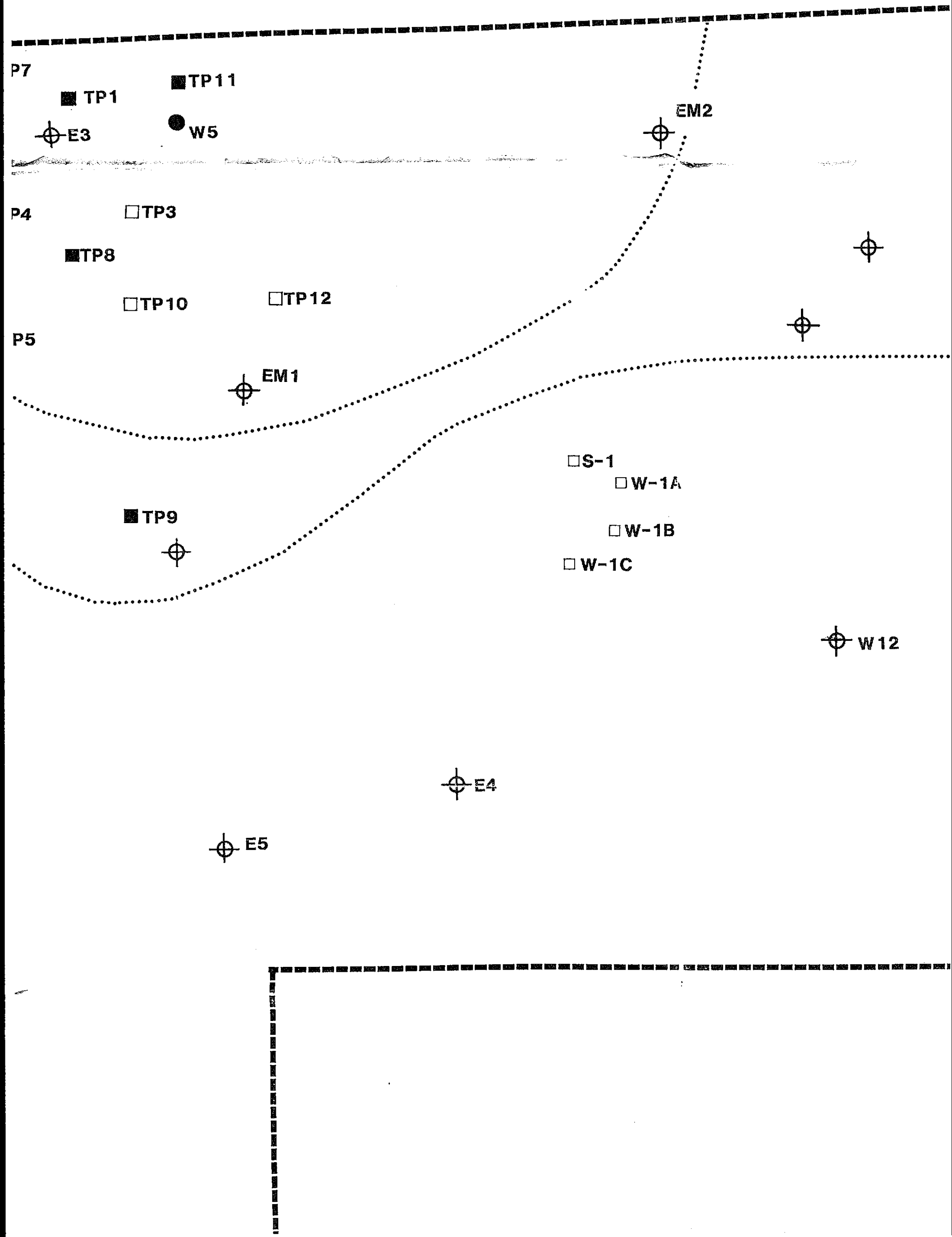


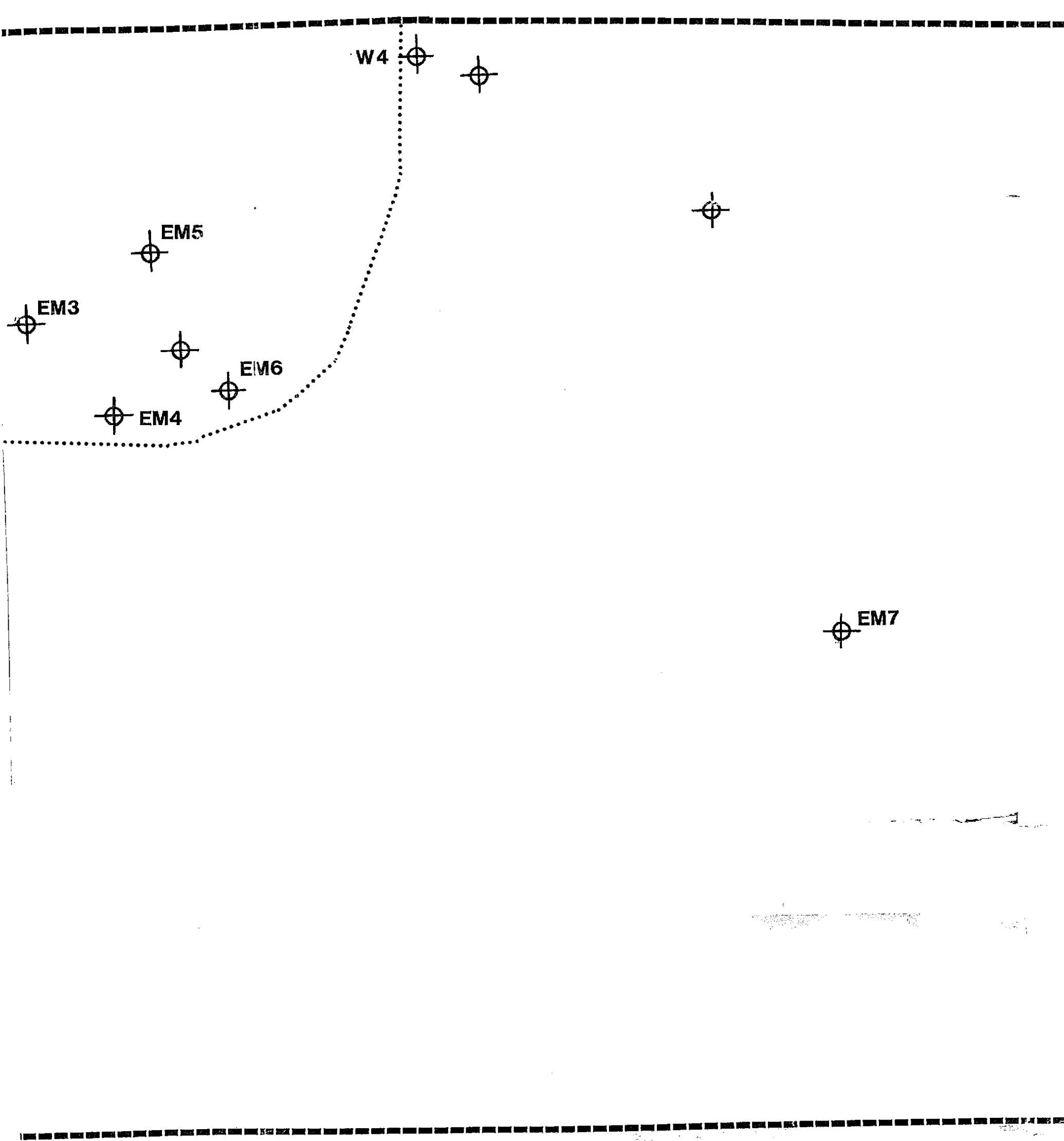




SOURCE: EARTH METRICS INC., 1988

△				
△				
△				
△				
△				
△				
△				
No.	Date	Revisions	By	





LEGEND



Gasoline Pit Excavation



Waste Oil/Lube Pit Excavation



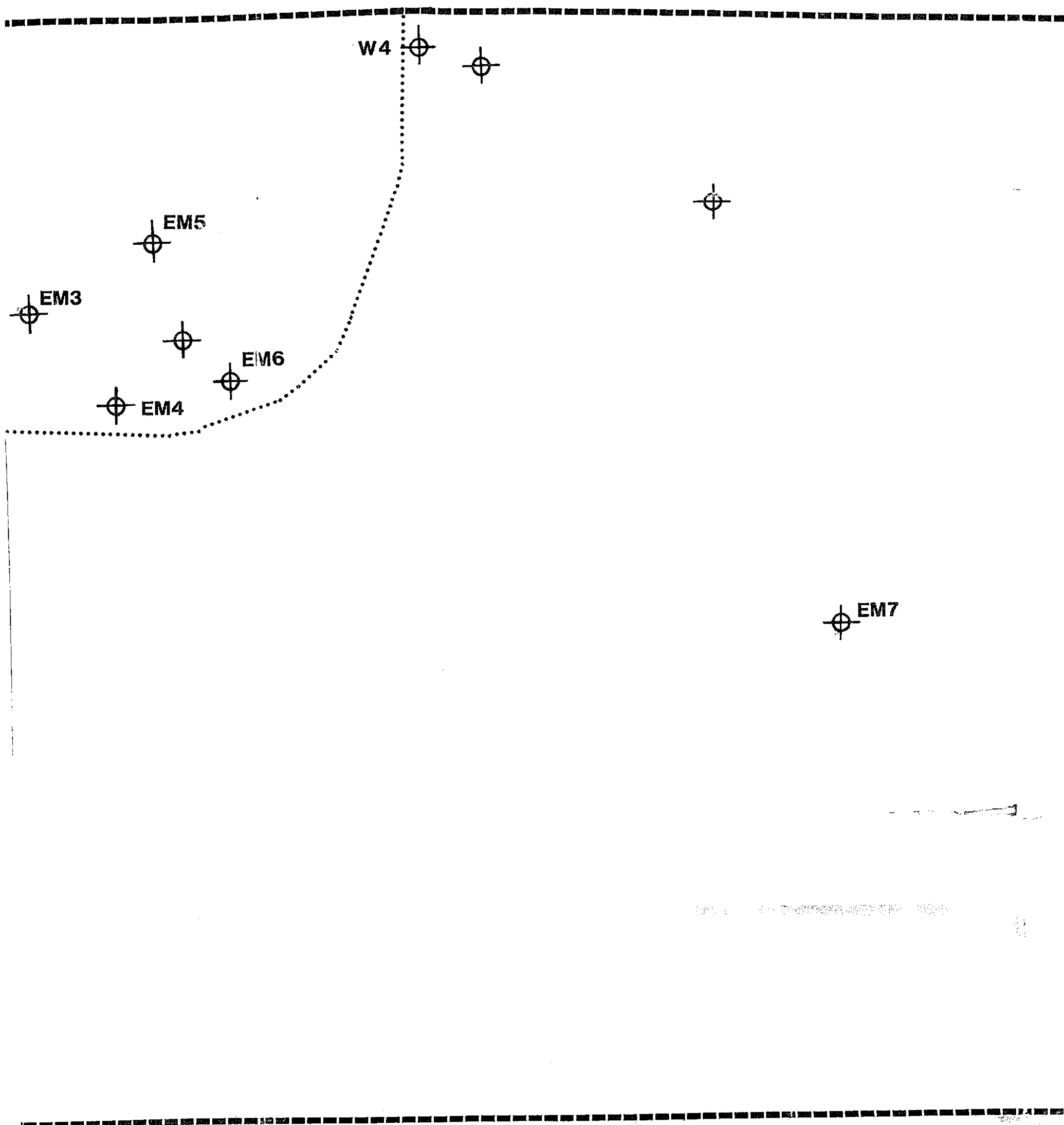
Diesel Pit Excavation



A

GM 1-1

DM 1-1



LEGEND



Gasoline Pit Excavation



Waste Oil/Lube Pit Excavation



Diesel Pit Excavation



S

GM 1-1












G




DM 1-1

D

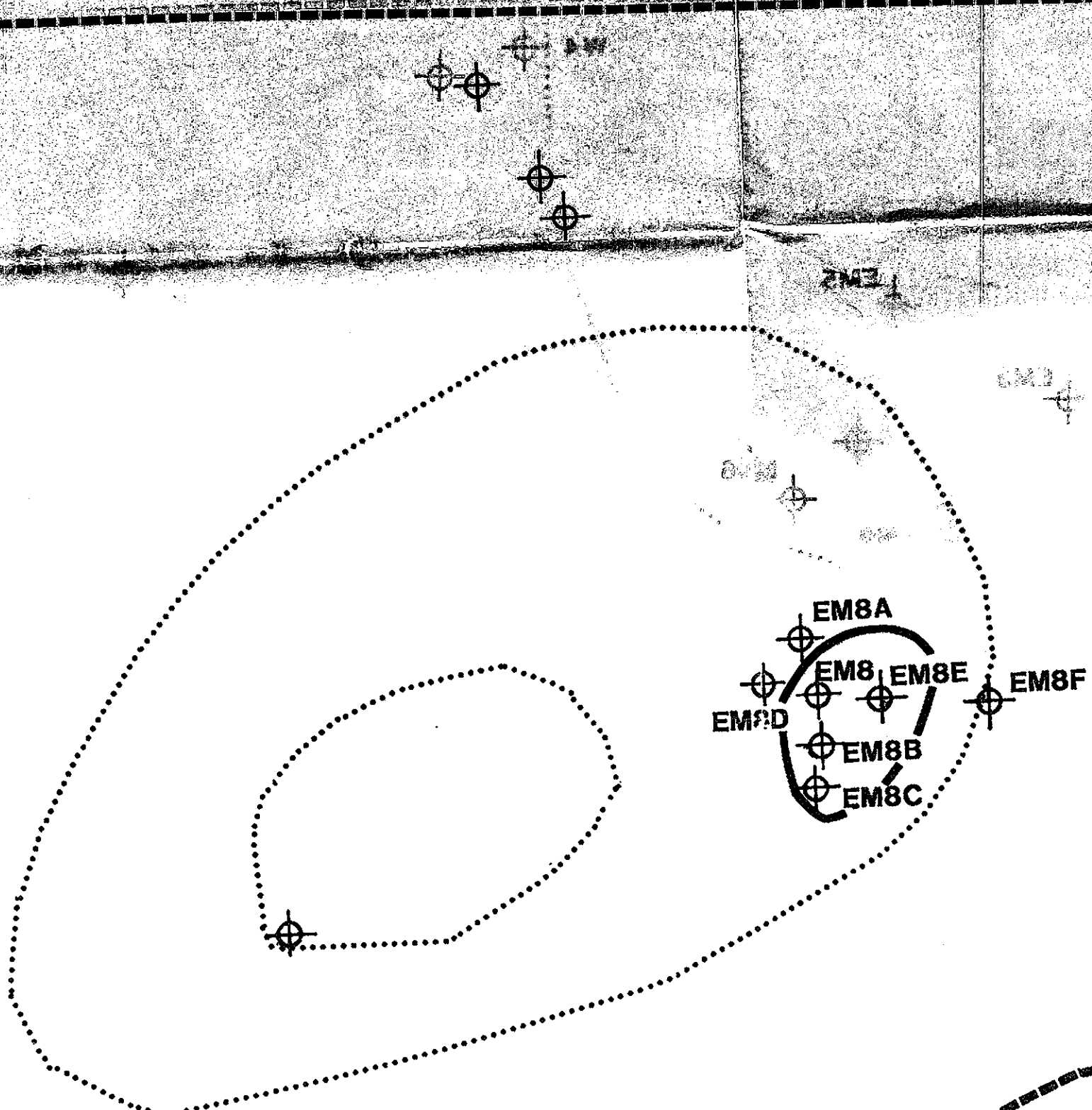
EM7

LEGEND

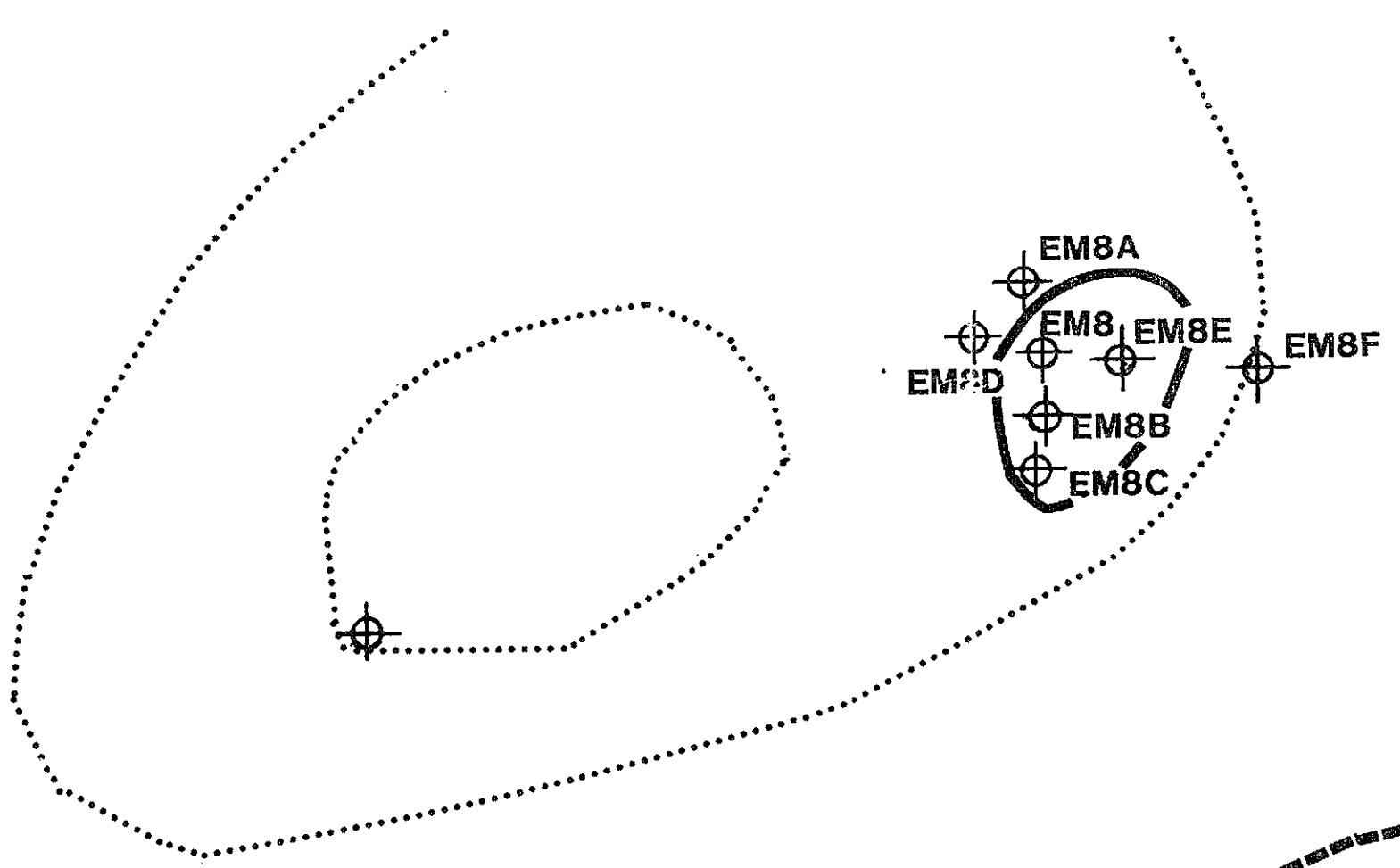
-  Gasoline Pit Excavation
-  Waste Oil/Lube Pit Excavation
-  Diesel Pit Excavation
-  Gasoline/Diesel Manifold Trench
-  E Nielsen Site Boring
-  EM Marketplace Boring
-  Woodward Clyde Associates Boring
-  TP1 Trench Pit
-  P-1 Trench Pit
-  Presence of Asphalt Trench Pit
-  Asphalt Delineation

-  A S
- GM1-1 G
- DM1-1 D
-  H
-  M

Revisions		By

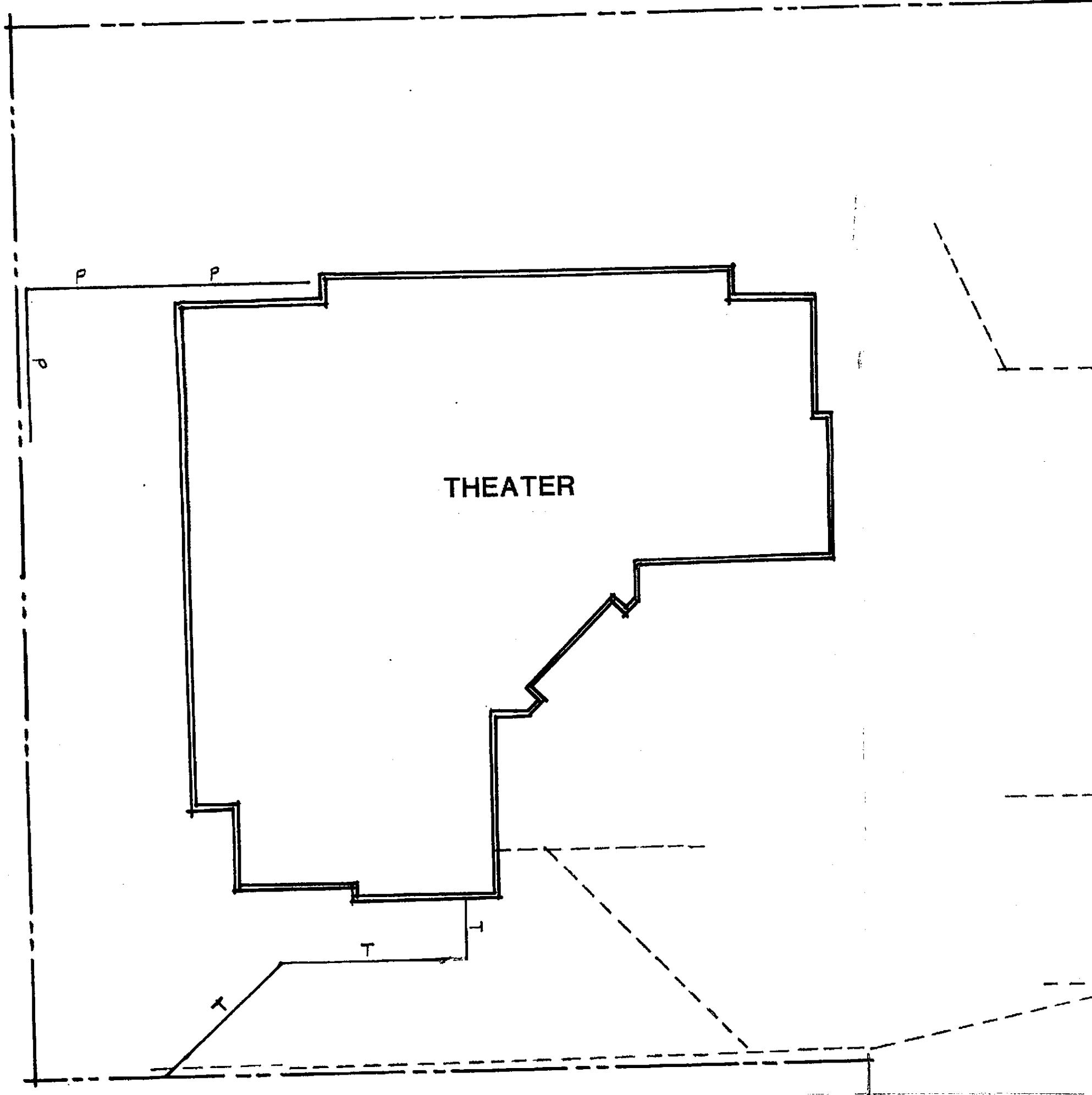


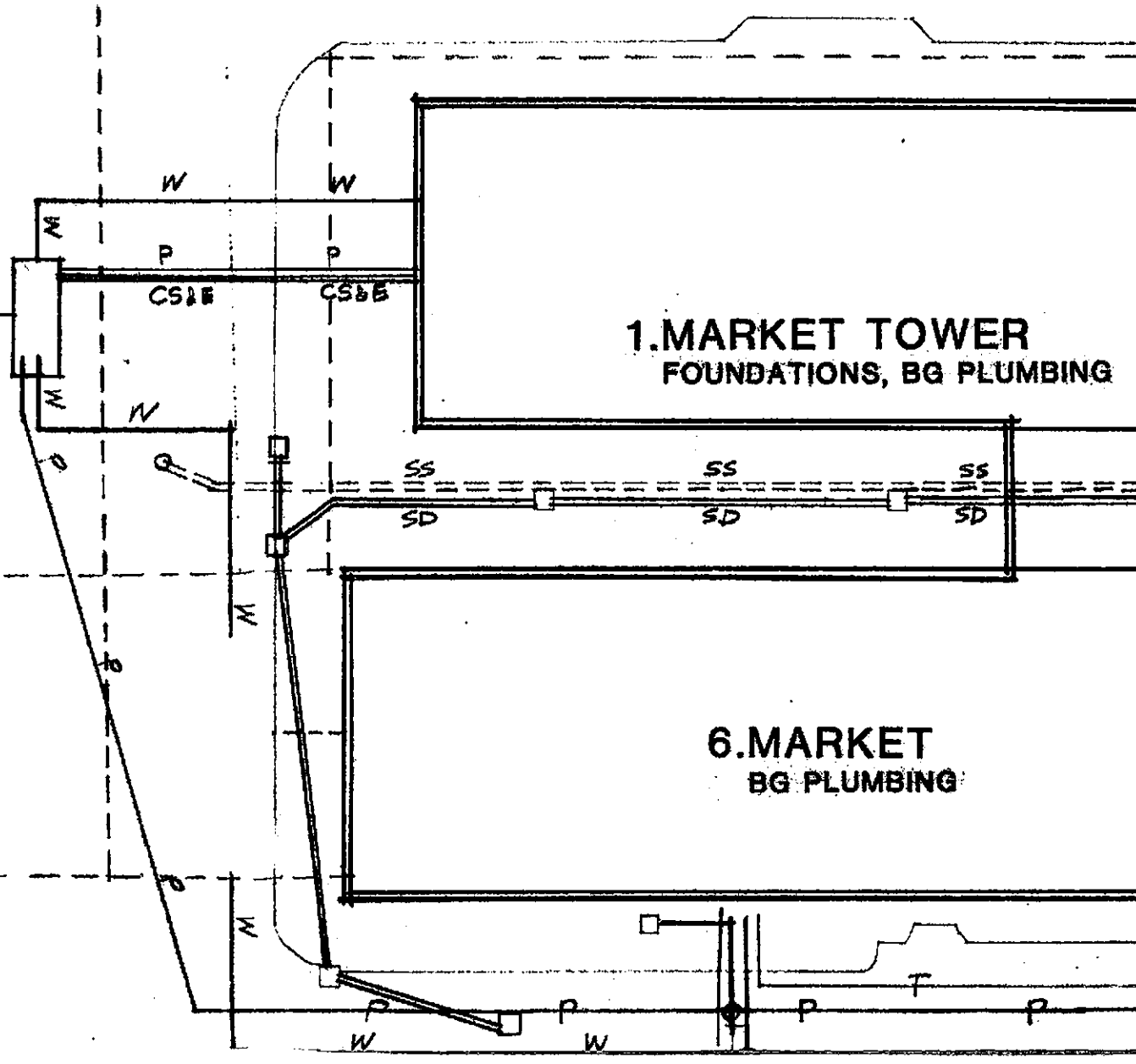
- Stockpile
- 1 Gasoline Manifold Trench Pit
- 1 Diesel Manifold Trench Pit

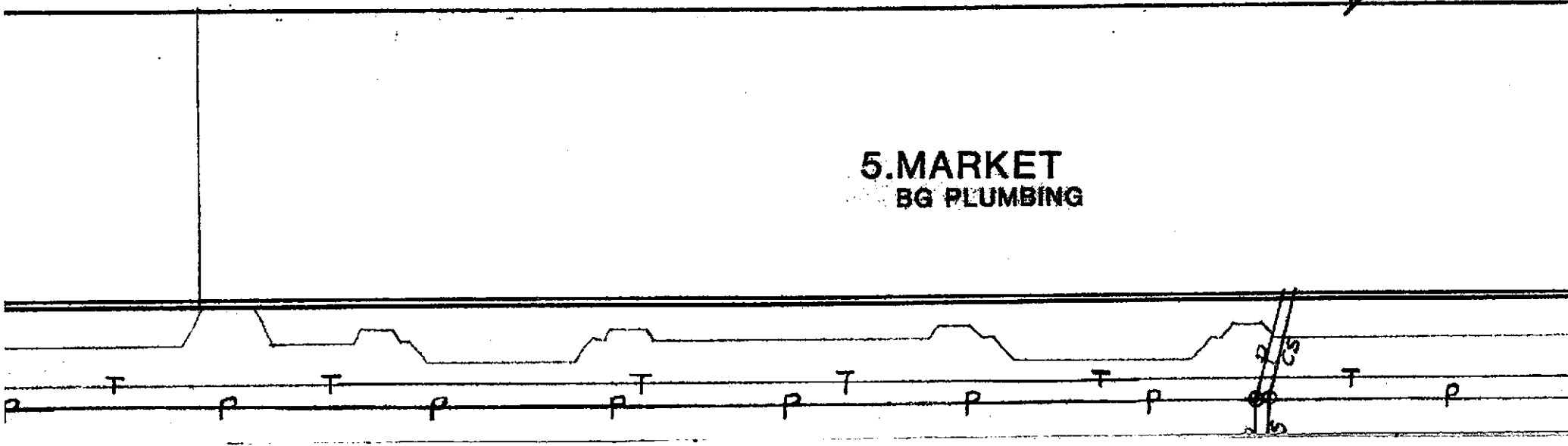
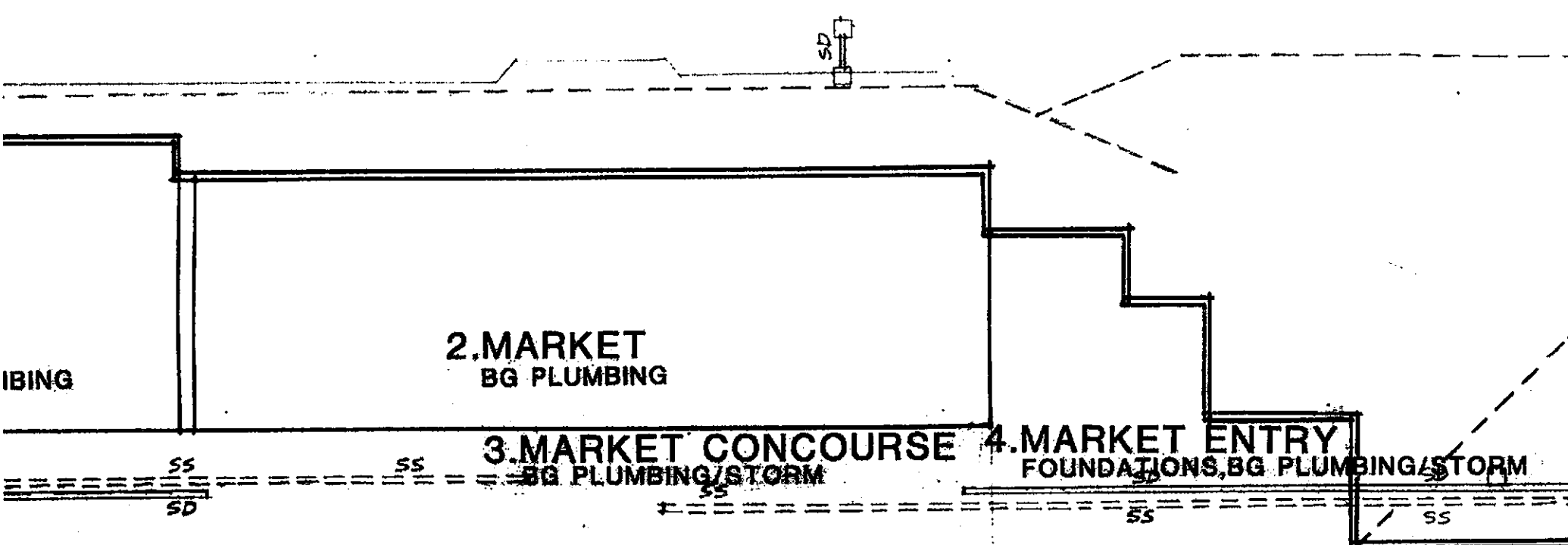
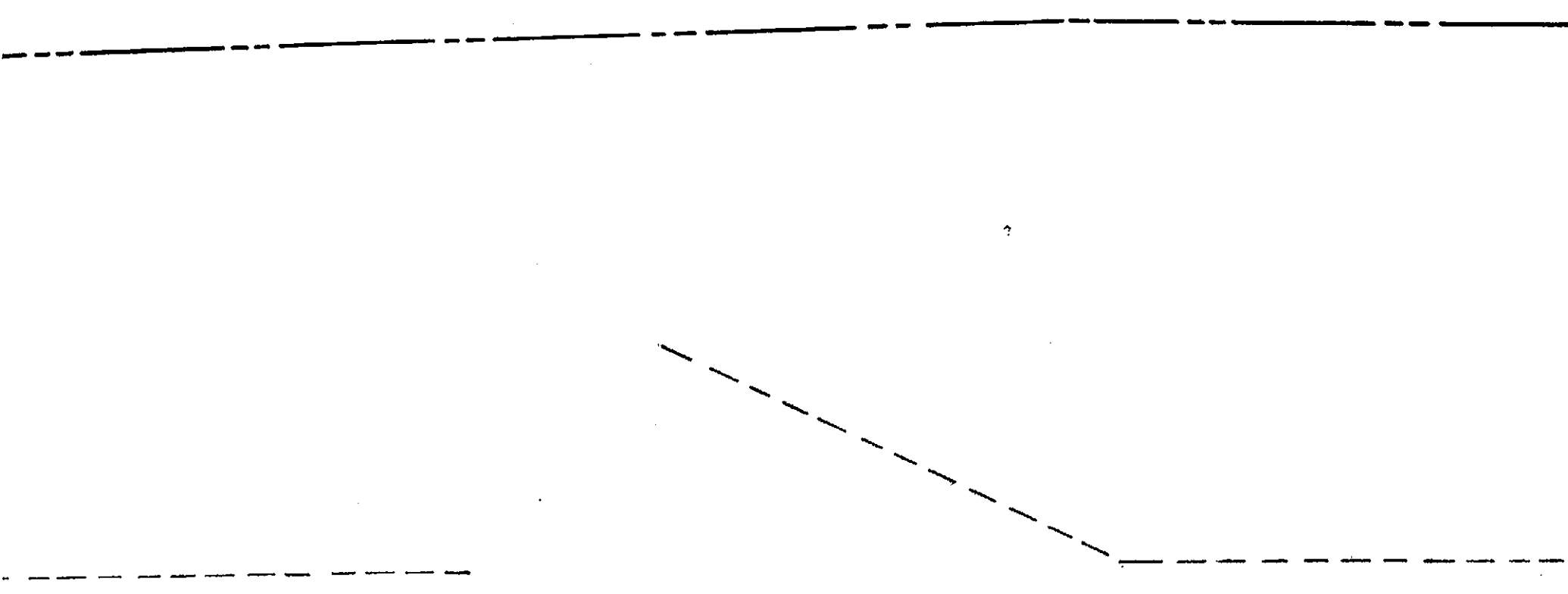


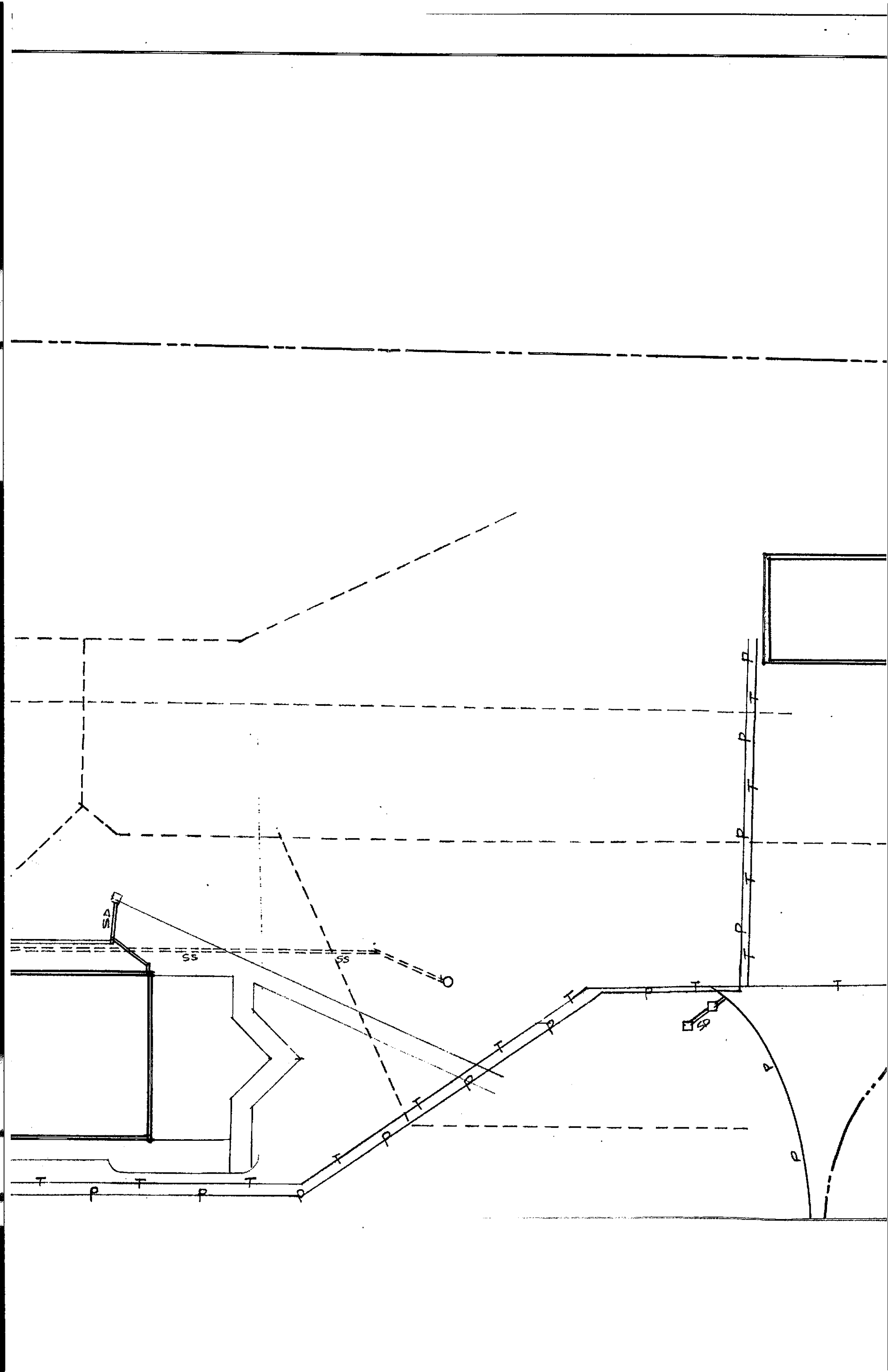
- } Stockpile
- 1 Gasoline Manifold Trench Pit
- 1 Diesel Manifold Trench Pit
- Heavy Metal Concentration that Exceeds TTLC
- Monitoring Well/Vadose Zone Well Requiring Closure

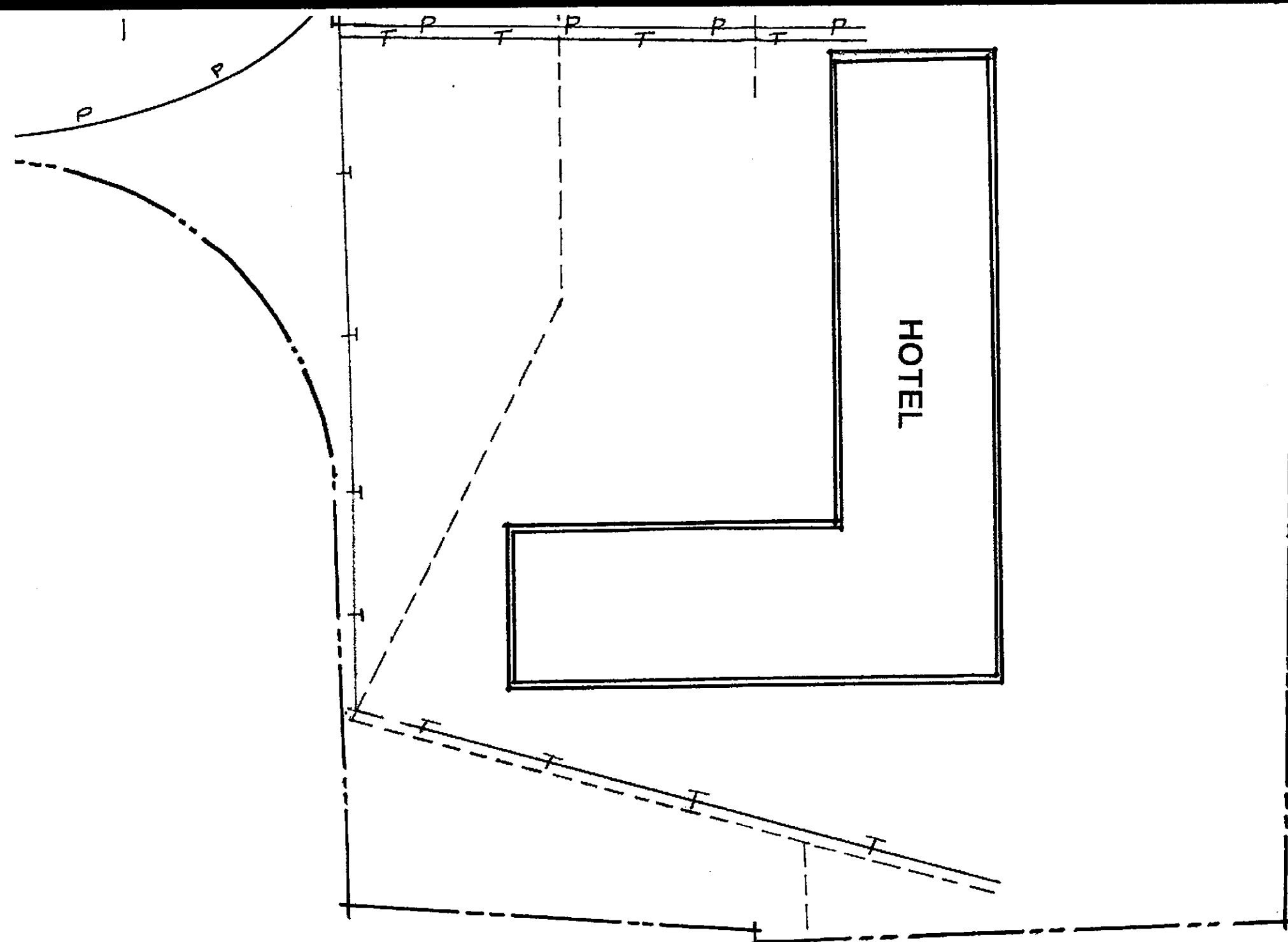
- Open Hole
- Min. Edge
- Deburr Ho
(Omit
- Stripe Side
-













GRADE SERVICES


EMERYVILLE MARKET
for THE MARTIN COMPANY

BROCCHINI
ARCHITECTS
INCORPORATED
407 49TH ST. OAKLAND CA 94609



SD





PROPERTY LINE

LEGEND BELOW GRADE SERVICES

— G —	GAS SERVICE
— E —	ELECTRIC SERVICE
— W —	WATER SERVICE
— W —	WATER DISTRIBUTION
— T —	TELEPHONE DISTRIBUTION
— P —	ELECTRIC POWER DISTRIBUTION
— CS —	CUSTOMER SECONDARY SERVICE
— E —	EMERGENCY POWER
- - - - -	SITE LIGHTING

BGS 1

OF SHEETS

SCALE 1" = 40'-0"

DRAWN BY RGB

CHECKED BY

DATE 3 MAY 88

NO	REVISION	BY	DATE

**SITE PLAN
PROPOSED BELOW**

SHEET TITLE