

Atlantic Richfield Company

Chuck Carmel
Remediation Management Project Manager

RECEIVED

By Alameda County Environmental Health at 10:10 am, Oct 21, 2014

PO Box 1257
San Ramon, CA 94583
Phone: (925) 275-3804
Fax: (925) 275-3815
E-Mail: chuck.carmel@bp.com

October 17, 2014

Re: Third Quarter 2014 Quarterly Status Report
Former Atlantic Richfield Company Station #596-A
1900 Webster Street, Oakland, California
ACEH Case #RO00003100

I declare that to the best of my knowledge at the present time, that the information and/or recommendations contained in the attached document are true and correct.

Submitted by,



Chuck Carmel
Remediation Management Project Manager

Attachment



BROADBENT

4820 Business Center Drive, Suite 110
Fairfield, CA 94534
[T] 707 455-7290 [F] 707 863-9046
broadbentinc.com

Creating Solutions. Building Trust.

October 17, 2014

Project No. 14-10-103

Atlantic Richfield Company
P.O. Box 1257
San Ramon, CA 94583
Submitted via ENFOS

Attn.: Mr. Chuck Carmel

Re: Third Quarter 2014 Status Report, Former Richfield Oil Company Station No. 596A, 1900
Webster Street, Oakland, California; ACEH Case #RO0003100

Dear Mr. Carmel


Attached is the Third Quarter 2014 Status Report for Former Richfield Oil Company Station No. 596A located at 1900 Webster Street, Oakland, California. This report presents a summary of current developments at the Site through the Third Quarter of 2014.

Should you have questions regarding this submittal, please do not hesitate to contact me at (707) 455-7290.

Sincerely,

BROADBENT & ASSOCIATES, INC.

Kristene Tidwell, P.G., C.Hg.
Associate Hydrogeologist



Enclosures

cc: Mr. Karel Detterman, Alameda County Environmental Health (submitted via ACEH ftp site)
Electronic copy uploaded to GeoTracker

**THIRD QUARTER 2014
STATUS REPORT
FORMER STATION No. 596A,
OAKLAND, CALIFORNIA**

Broadbent & Associates, Inc. (Broadbent) is pleased to present this *Third Quarter 2014 Status Report* on behalf of Atlantic Richfield Company (a BP affiliated company) for Former Richfield Oil Company Station No. 596A located in Oakland, Alameda County, California (Site). Quarterly reporting is being submitted to the Alameda County Environmental Health Services Agency (ACEH) consistent with their requirements under the legal authority of the California Regional Water Quality Control Board, as codified by California Code of Regulations Title 23, Section 2652(d). A summary description of current developments regarding the site is provided below.

Facility Name / Address:	Former Station No. 596A / 1900 Webster Street, Oakland
Client Project Manager / Title:	Mr. Chuck Carmel / RM Operations Project Manager
Broadbent Contact:	Kristene Tidwell, P.G., C.Hg., (707) 455-7290
Broadbent Project No.:	09-88-601
Primary Regulatory Agency / ID No.:	ACEH, Case #RO0003100
Current phase of project:	Site Characterization
List of Acronyms / Abbreviations:	See end of report text for list of acronyms/abbreviations used in report.

WORK PERFORMED THIS QUARTER (Third Quarter 2014)

1. Submitted Second Quarter 2014 Quarterly Status Report on July 31, 2014.
2. No environmental field work was conducted at Former Station No. 596A during the Third Quarter 2014.

WORK SCHEDULED FOR NEXT QUARTER (Fourth Quarter 2014):

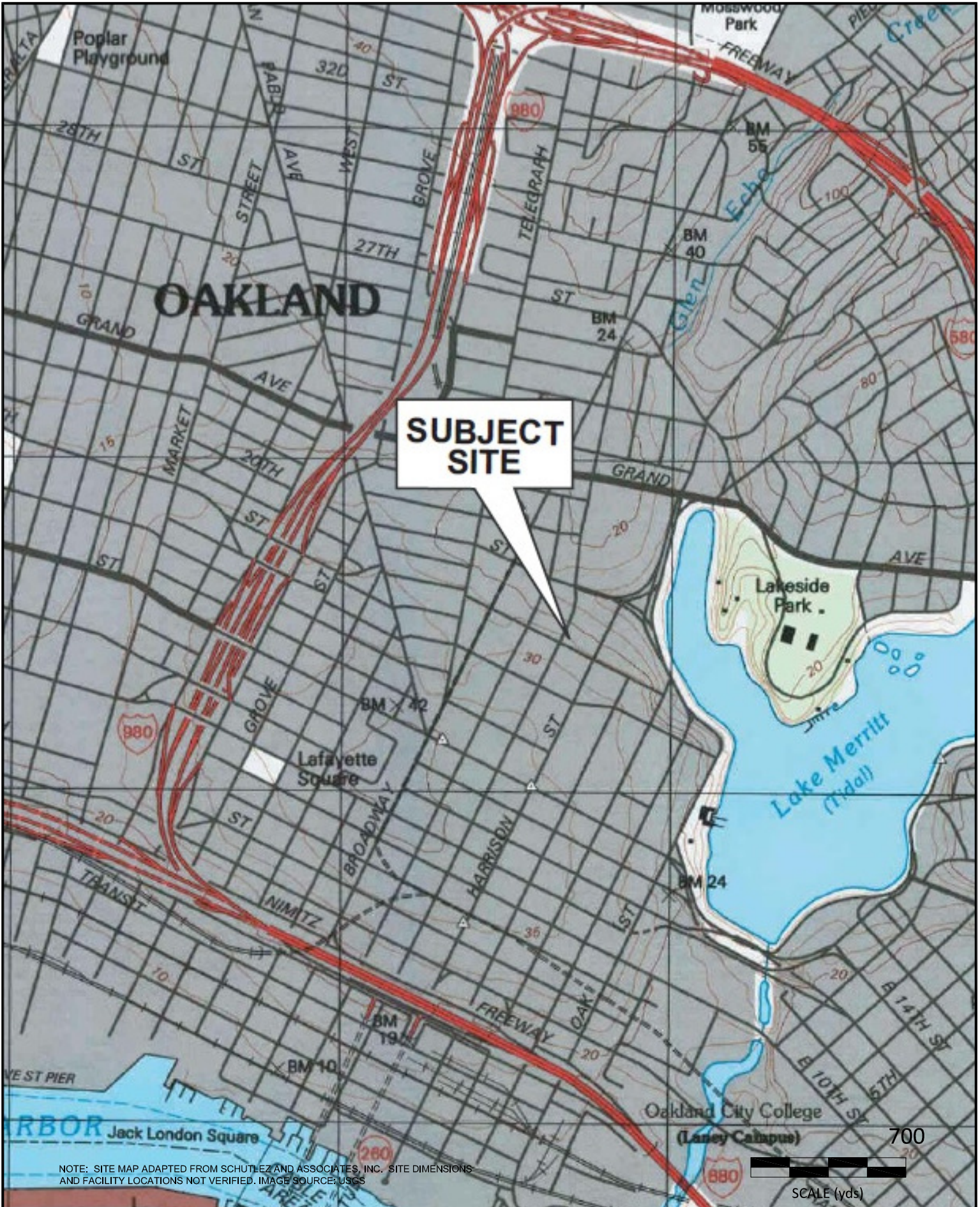
1. Submit *Third Quarter 2014 Status Report* (contained herein).
2. Carry out investigation as presented in the Work Plan dated August 20, 2014 and approved by the ACEH on August 29, 2014.

DISCUSSION:

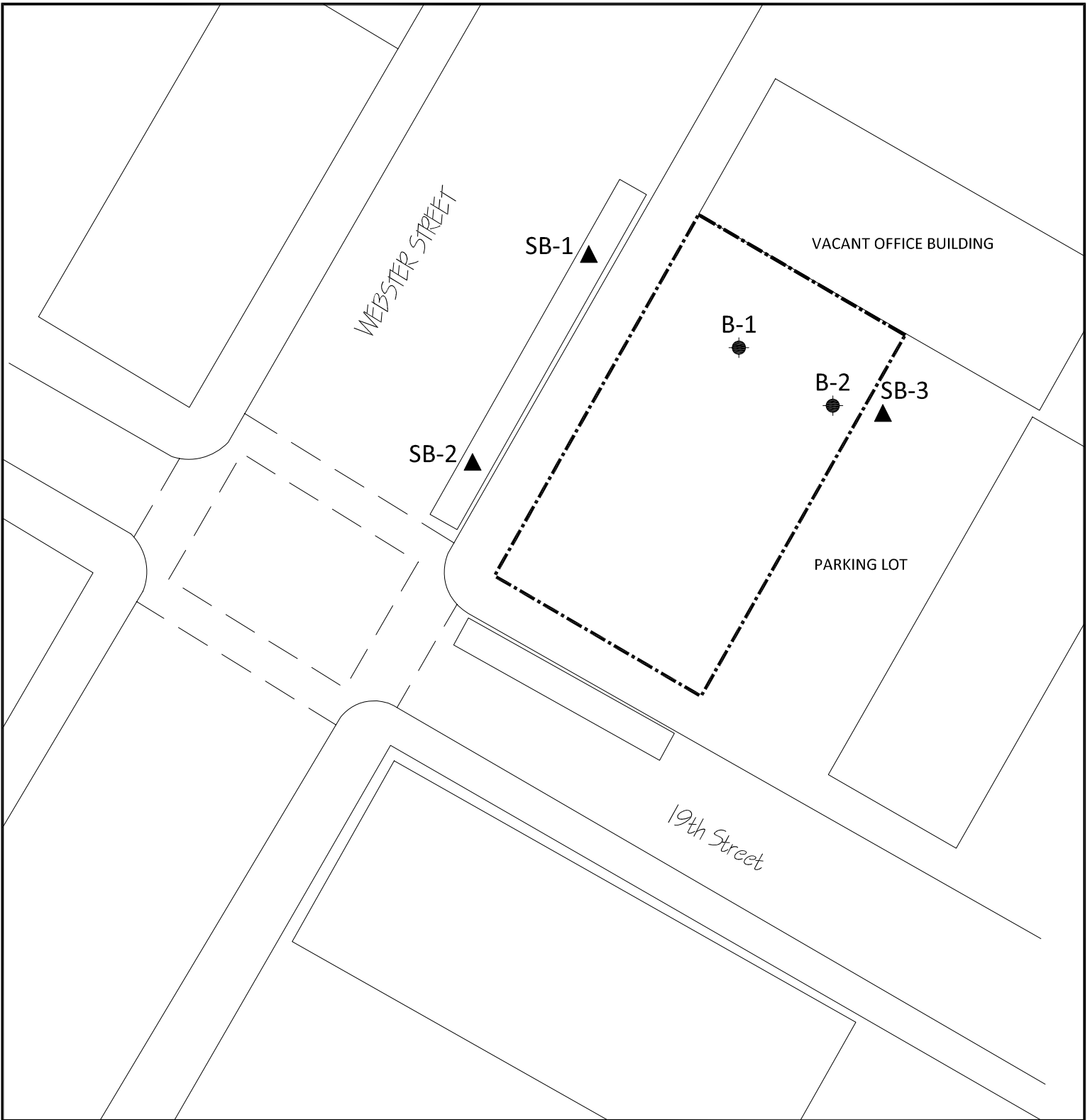
The Site has been assessed previously by the property owner. Recently, BP has been named as a Responsible Party and the work proposed in the March 5, 2014 Work Plan is the first Site activities being conducted on behalf of BP. A revised Work Plan was revised on August 20, 2014 and was approved by the ACEH in an email dated August 29, 2014. It is recommended that the Work Plan be approved and that the scope of work be carried out in an efficient manner. A Site Location Map is included as Drawing 1. A Site Map is included as Drawing 2.

ATTACHMENT:

- Drawing 1: Site Location Map
Drawing 2: Site map with Historic Boring Locations



NOTE: SITE MAP ADAPTED FROM SCHUTLEZ AND ASSOCIATES, INC. SITE DIMENSIONS AND FACILITY LOCATIONS NOT VERIFIED. IMAGE SOURCE: USGS



LEGEND

- ▲ 2011 AEI Soil Boring Locations
- 2012 AEI Soil Boring Locations
- ⋯ Subject Property

