

**RECEIVED**

11:10 am, Jun 01, 2011

Alameda County  
Environmental Health

May 27, 2011

Paresh C. Khatri  
Alameda County Environmental Health Services  
1131 Harbor Bay Parkway, Suite 250  
Alameda, California 94502



**ENVIRONMENTAL ENGINEERING, INC.**  
6620 Owens Drive, Suite A • Pleasanton, CA 94588  
TEL (925)734-6400 • FAX (925)734-6401  
www.somaenv.com

**Re: Revised Site Figure for 6501 Shattuck Avenue, Oakland, CA**

Dear Mr. Khatri:

SOMA Environmental Engineering, Inc. (SOMA) submits this letter and the attached figure as an addendum to its report dated December 14, 2010 and correspondence dated March 14, 2011, concerning a proposed soil and groundwater investigation at 6501 Shattuck Avenue in Oakland. The attached figure was prepared at the request of Alameda County Environmental Health Department (ACEH), documented in its letter dated May 12, 2011. In correspondence dated March 14, 2011, SOMA proposed installation of four borings (B-4 through B-7) to determine the extent of soil and groundwater contamination at the site. In their approval letter, ACEH stated that the proposed scope of work may be implemented provided that the modifications to the proposed boring locations are made. Per ACEH request, the following modifications to the proposed work were made:


- An additional boring (B-8) will be located approximately 10 feet east of previously installed boring SB-1.
- Boring (B-9) will be located approximately 20 feet west of proposed boring B-5.
- Boring (B-7) will be re-located 10 feet southeast (toward 65<sup>th</sup> Street) to assess soil and groundwater impact towards the property boundary.

Modifications to the proposed drilling locations are shown on Figure 1 attached to this letter.

If you have any questions or comments concerning the above, please do not hesitate to call me at (925) 734-6400.

Sincerely,

Mansour Sepehr, PhD, PE  
Principal




cc: Mr. Athan Magganas  
Attachments:

*Figure 1: Contour map showing TPH-g concentrations in groundwater and location of proposed soil borings.*

PERJURY STATEMENT

Site Location: 6501 Shattuck Ave, Oakland, California

"I declare under penalty of perjury, that the information and/or recommendations contained in the attached document or report is true and correct to the best of my knowledge".

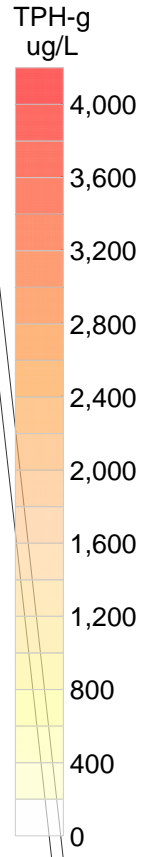
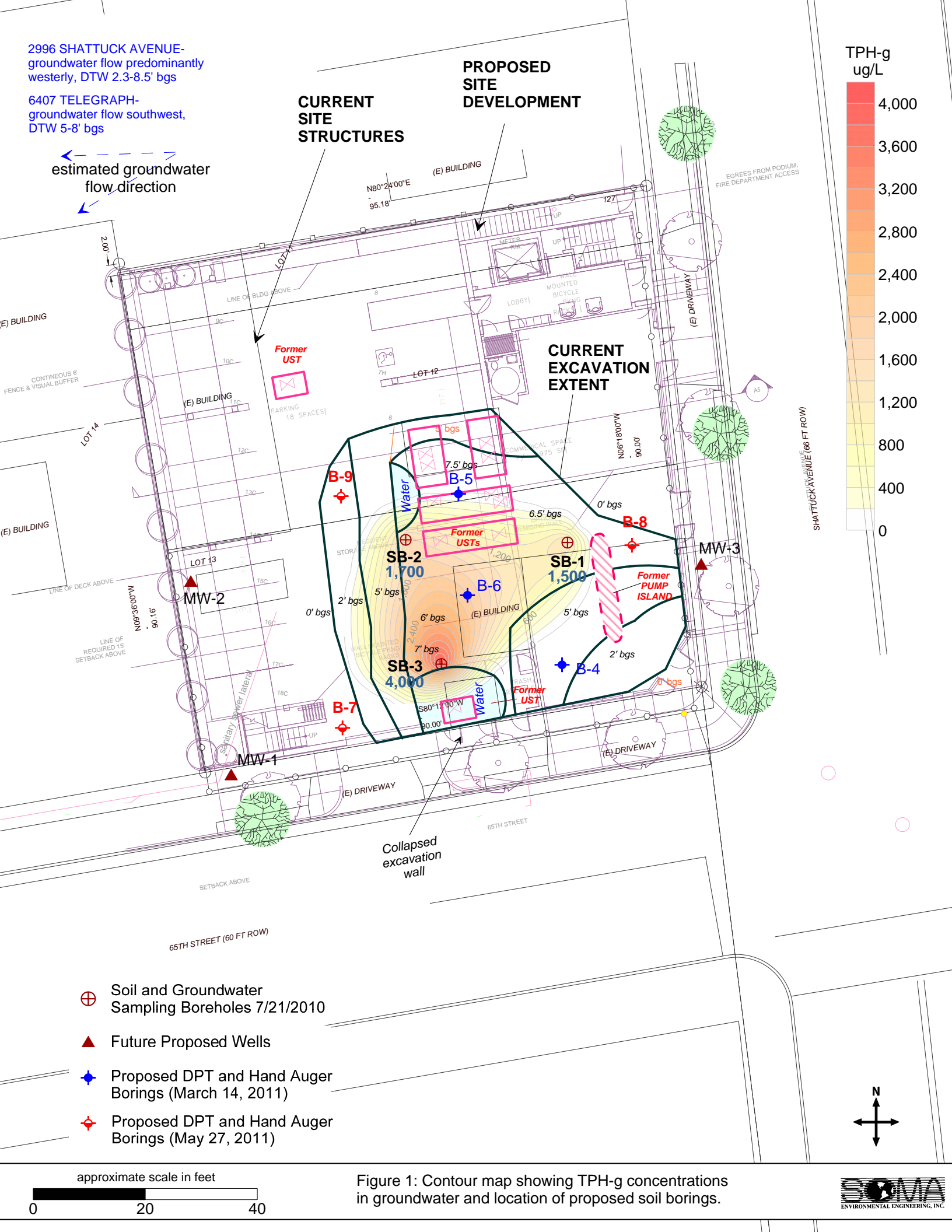
 MANAGER, BRUDER LLC

Athan Magganas  
Manager of Bruder LLC  
Responsible Party  
2550 Appian Way, Suite 201  
Pinole, CA 94564

2996 SHATTUCK AVENUE-  
groundwater flow predominantly  
westerly, DTW 2.3-8.5' bgs

6407 TELEGRAPH-  
groundwater flow southwest,  
DTW 5-8' bgs

← estimated groundwater  
flow direction



- ⊕ Soil and Groundwater Sampling Boreholes 7/21/2010
- ▲ Future Proposed Wells
- ◆ Proposed DPT and Hand Auger Borings (March 14, 2011)
- ◆ Proposed DPT and Hand Auger Borings (May 27, 2011)

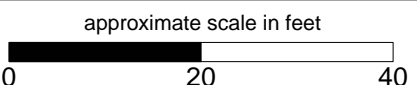


Figure 1: Contour map showing TPH-g concentrations in groundwater and location of proposed soil borings.