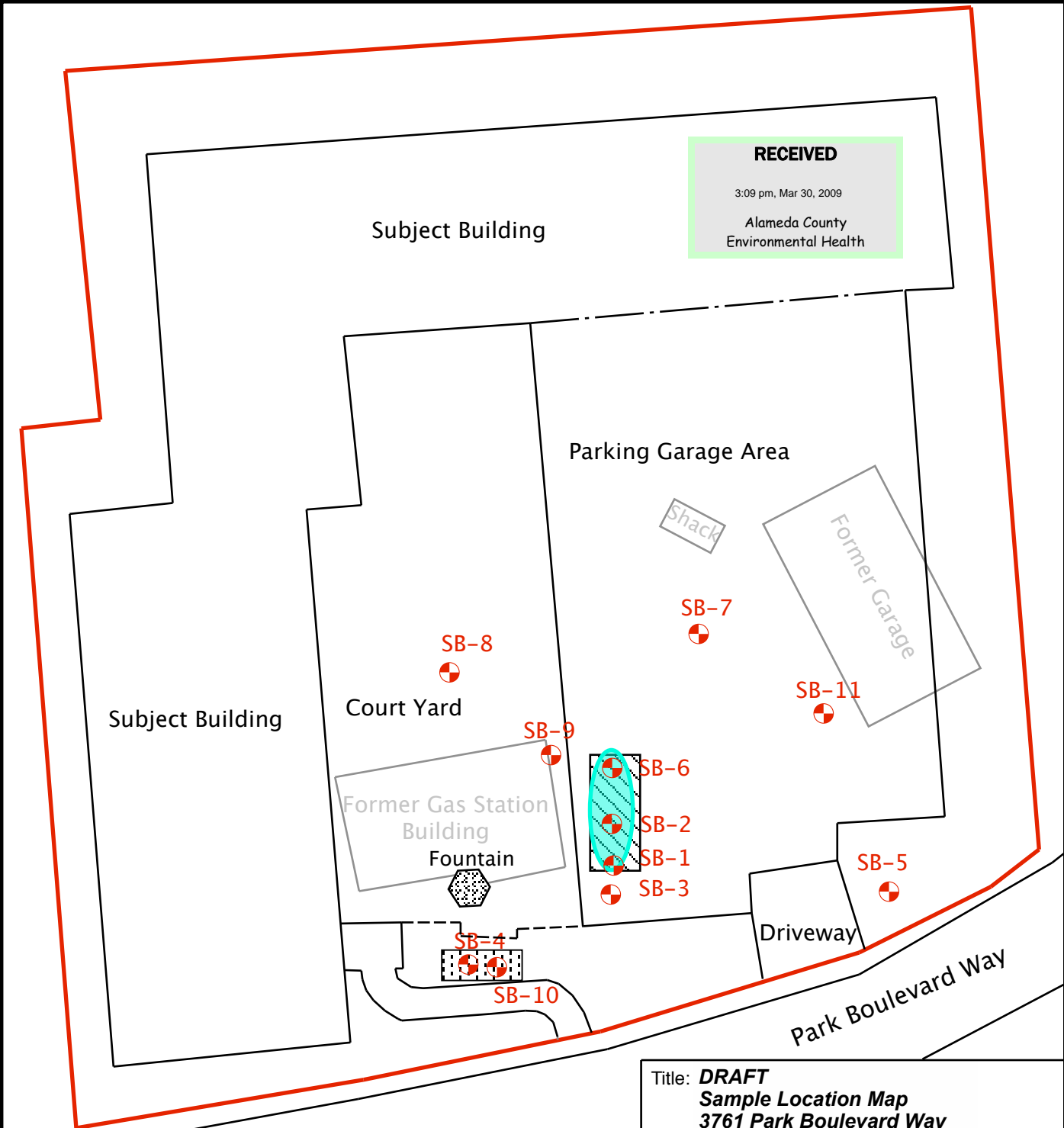






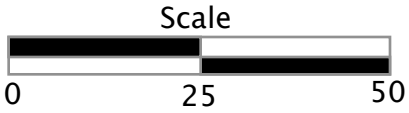


**RECEIVED**  
 3:09 pm, Mar 30, 2009  
 Alameda County  
 Environmental Health



**LEGEND**

-  Approximate Location of Former Buildings
-  Approximate Location of Property Boundary
-  Sample Locations
-  Approximate Location of Former Dispenser Island
-  Approximate Extent of Soil Impact (Exceeding ESLs)
-  Approximate Location of the former UST



Title: **DRAFT**  
**Sample Location Map**  
**3761 Park Boulevard Way**  
**Oakland, California**

Figure Number: 1	Scale: 1' = 25"
Project Number: 6783-001.01	Drawn By: JMS

**A·C·C**  
**ENVIRONMENTAL**  
**CONSULTANTS**  
 An Employee Owned Company  
 7977 Capwell Drive, Suite 100  
 Oakland, California 94621  
 (510) 638-8400 Fax: (510) 638-8404

Date: 12/8/08