



Atlantic Richfield Company  
(a BP affiliated company)

P.O. Box 1257  
San Ramon, California 94583  
Phone: (925) 275-3801  
Fax: (925) 275-3815

7 July 2009

Re: Second Quarter 2009 Status Report  
Former Richfield Oil Company Service Station #472  
6415 International Blvd.  
Oakland, California  
ACEH Case # RO0002982

**RECEIVED**

9:06 am, Jul 29, 2009

Alameda County  
Environmental Health



"I declare, that to the best of my knowledge at the present time, that the information and/or recommendations contained in the attached document are true and correct."

Submitted by:

Paul Supple  
Environmental Business Manager

7 July 2009

Project No. 09-88-601

Atlantic Richfield Company  
P.O. Box 1257  
San Ramon, California 94583  
Submitted via ENFOS

Attn.: Mr. Paul Supple

Re: Second Quarter 2009 Status Report, Former Richfield Oil Company Service Station #472  
6415 International Blvd., Oakland, California; ACEH Case #RO0002982

Dear Mr. Supple:

Provided herein is the *Second Quarter 2009 Status Report* for Former Richfield Oil Company Service Station #472 (herein referred to as Station #472) located at 6415 International Boulevard, Oakland, California. This report presents a summary of current developments at the Site through Second Quarter 2009.

Should you have questions regarding this submission, please do not hesitate to contact us at (530) 566-1400.

Sincerely,


BROADBENT & ASSOCIATES, INC.



Thomas A. Venus, P.E.  
Senior Engineer



Robert H. Miller, P.G., C.HG.  
Principal Hydrogeologist



Enclosures

cc: Mr. Paresh Khatri, Alameda County Environmental Health (Submitted via ACEH ftp Site)  
Electronic copy uploaded to GeoTracker

## STATION #472 QUARTERLY GROUND-WATER STATUS REPORT

Facility: #472	Address:	6415 International Boulevard, Oakland, California
Environmental Business Manager:		Mr. Paul Supple
Consulting Company/Contact Person:		Broadbent & Associates, Inc.(BAI)/Rob Miller & Tom Venus (530)566-1400
Consultant Project No.:		09-88-601
Primary Agency/Regulatory ID No.:		Alameda County Environmental Health (ACEH) ACEH Case #RO0002982

### WORK PERFORMED THIS QUARTER (Second Quarter 2009):

1. Prepared and submitted *Addendum Work Plan for Soil & Ground-Water Investigation* (BAI 5/28/2009).
2. Began permitting and preliminary activities upon ACEH approval of work plan for soil and ground-water investigation (with addendum).
3. Cleared proposed boring locations of subsurface utility conflicts. Work performed on 28 June 2009 by Stratus Environmental, Inc. (Stratus).

### WORK PROPOSED FOR NEXT QUARTER (Third Quarter 2009):

1. Prepared and submitted this Second Quarter 2009 Status Report (contained herein).
2. Implement soil and ground-water investigation. Work to be performed by Stratus.
3. Prepare Soil & Ground-Water Investigation Report upon receipt of certified field data package from Stratus.

### DISCUSSION:

In a letter dated 29 January 2009, ACEH requested the preparation and submittal of an Underground Storage Tank (UST) Unauthorized Release Form and Soil and Ground-Water Investigation Work Plan. On 20 February 2009, BAI submitted the requested UST unauthorized release report form. On 30 March 2009, BAI submitted the requested soil and ground-water investigation work plan. On 16 April 2009, ACEH responded to the submitted work plan with technical comments and a request for a work plan addendum. On 28 May 2009, BAI submitted the requested addendum work plan. On 11 June 2009, ACEH approved the submitted work plan/addendum. Stratus was notified to implement the approved scope of work shortly after. Upon receipt of a certified field data package, BAI shall prepare and submit the requested Soil & Ground-Water Investigation Report. For reference, a site map from the submitted addendum work plan with proposed monitoring well locations is provided as Drawing 1.

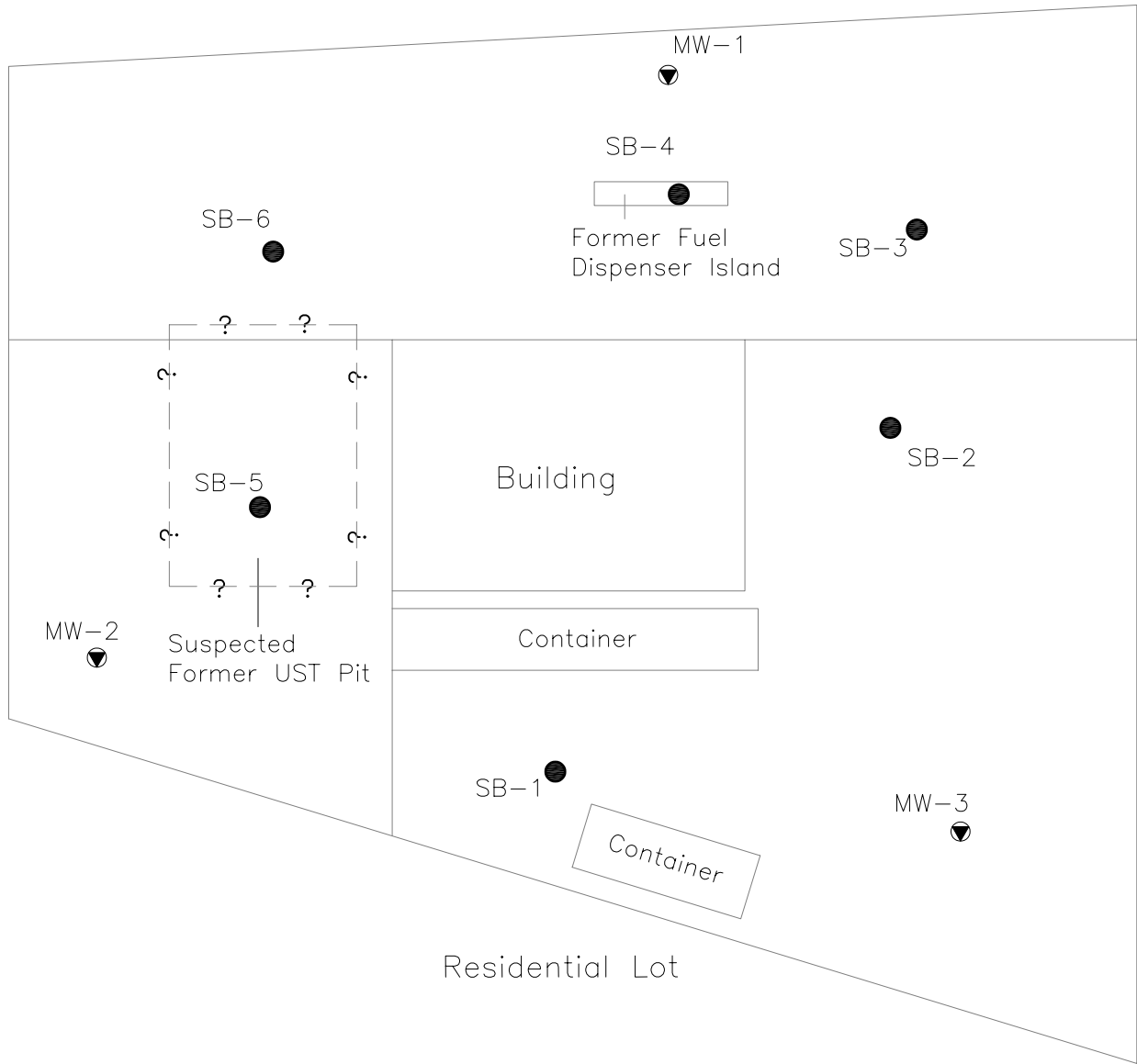
### ATTACHMENTS:

Drawing 1 Amended Site Map with Proposed Monitoring Well Locations, Former Service Station #472, 6415 International Boulevard, Oakland, California

# INTERNATIONAL BOULEVARD

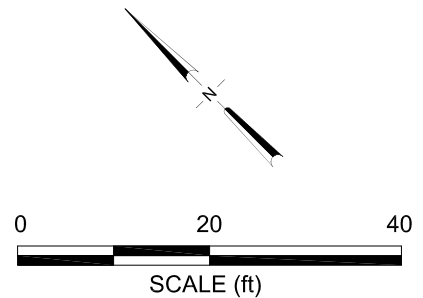
64TH AVENUE

Grocery Store



## LEGEND

- ▼ Proposed Monitoring Well
- Phase II Soil Boring



NOTES: SITE MAP ADAPTED FROM GEOCON FIGURES.  
SITE DIMENSIONS AND FACILITY LOCATIONS NOT VERIFIED.