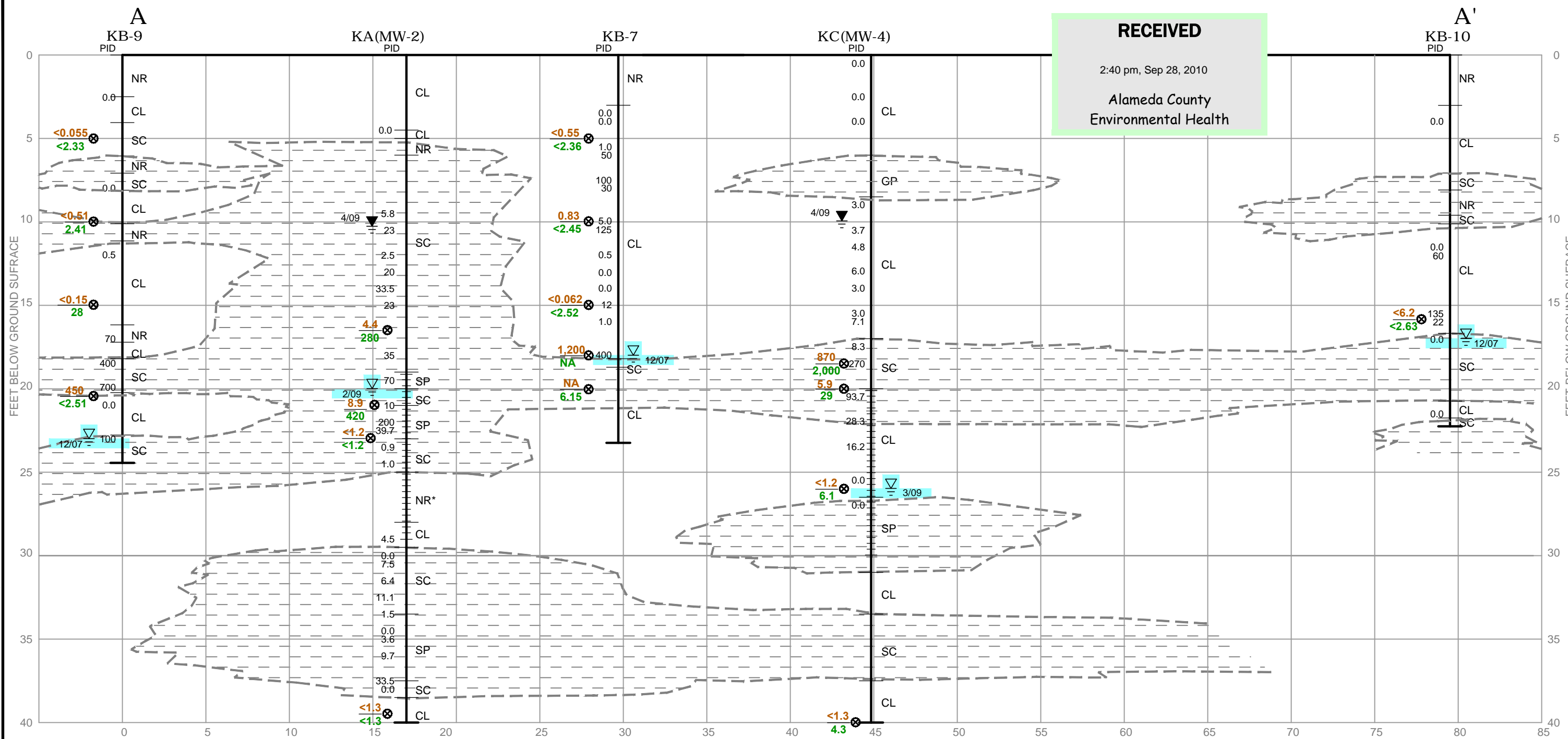


PLOTTED: 02 Sep 2010, 5:22pm, jsala  
 CAD FILE: L:\2010\10Projects\73943-Former Ambassador Laundry\GRAPHICS\ LAYOUT: A-A'  
 PLEASANTON, CA

**RECEIVED**  
 2:40 pm, Sep 28, 2010  
 Alameda County  
 Environmental Health



**LEGEND**

- CL Clay
- SC Clayey Sand
- SP Sand
- GP Poorly Graded Gravel
- NR No Recovery
- NA Not Analyzed
- UST Underground Storage Tank

- 870  
2000  
TPH-g  
TPH-d  
BUST  
3/09  
132
- TPH-g (mg/Kg) in soil
- TPH-d (mg/Kg) in soil
- Bottom former Underground Storage Tank
- Initial water level and date
- Stabilized water level
- Photo-ionization detector (PID)
- Screened zone in monitoring well

- [Dashed Line Symbol] Groundwater bearing zone
- mg/kg Milligrams per Kilogram
- NR\* No Recovery in boring CPT log indicates Clay/Silty Clay

NOTE: Locations are approximate.

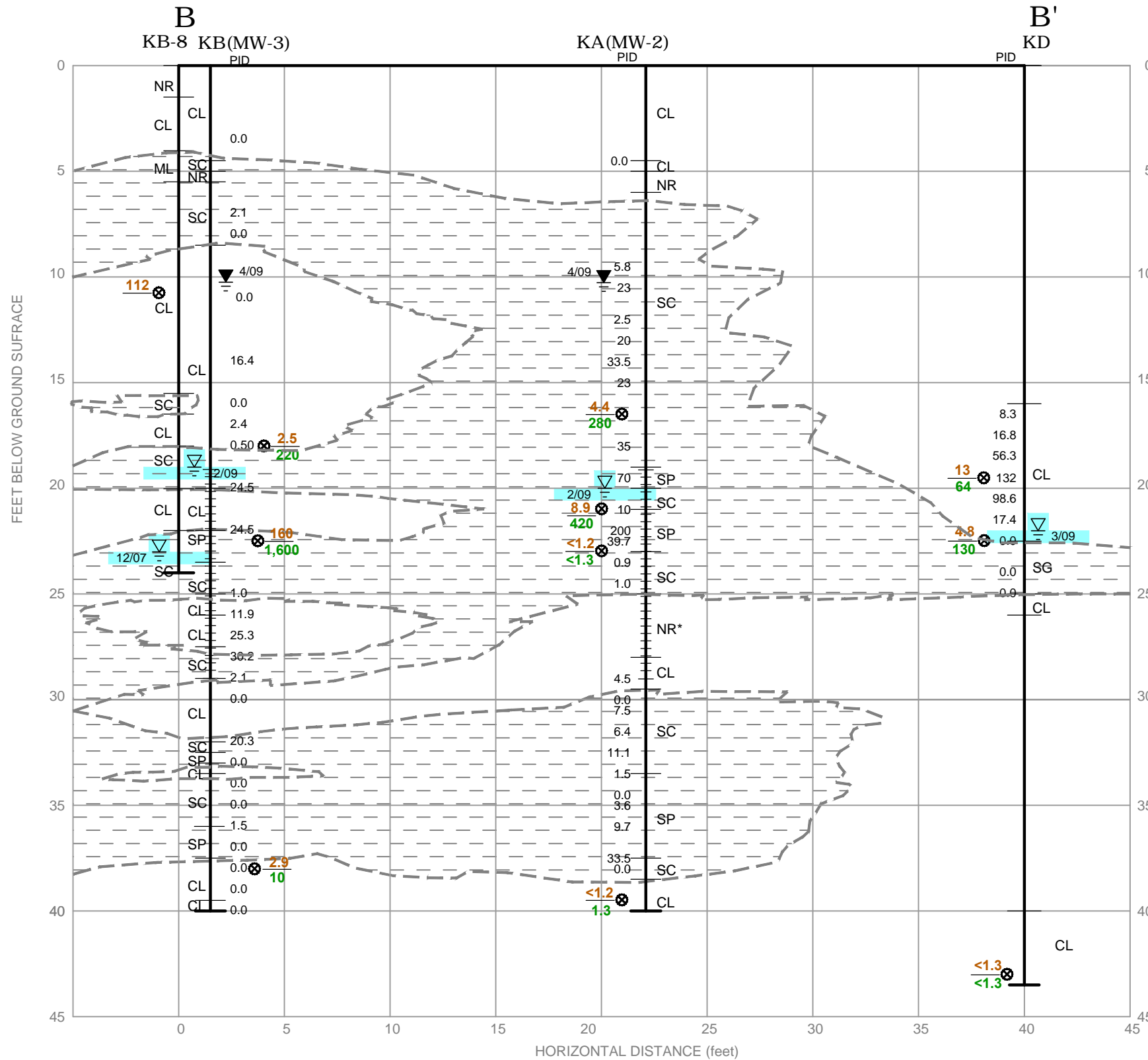
The information included on this graphic representation has been compiled from a variety of sources and is subject to change without notice. Kleinfelder makes no representations or warranties, express or implied, as to accuracy, completeness, timeliness, or rights to the use of such information. This document is not intended for use as a land survey product nor is it designed or intended as a construction design document. The use or misuse of the information contained on this graphic representation is at the sole risk of the party using or misusing the information.

**KLEINFELDER**  
 Bright People. Right Solutions.  
 www.kleinfelder.com

PROJECT NO.	73943
DRAWN:	SEPT 2010
DRAWN BY:	JDS
CHECKED BY:	AD
FILE NAME:	X-SECTIONS.dwg

**GEOLOGIC CROSS-SECTION A-A'**

FORMER AMBASSADOR LAUNDRY  
 3601-3623 ADELIN STREET  
 EMERYVILLE, CALIFORNIA



**LEGEND**

- CL Clay
- ML Clayey Silts
- SC Clayey Sand
- SP Sand
- GP Poorly Graded Gravel
- NR No Recovery
- NA Not Analyzed
- UST Underground Storage Tank
- 160 (TPH-g) (mg/Kg)
- 1,600 (TPH-d) (mg/Kg)
- TPH-g Total Petroleum Hydrocarbons as Gasoline
- TPH-d Total Petroleum Hydrocarbons as Diesel
- 2/09 Initial water level and date
- 4/09 Stabilized water level
- 132 Photo-ionization detector (PID)
- Screened zone in monitoring well
- Groundwater bearing zone
- mg/kg Milligrams per Kilogram
- NR\* No Recovery in boring CPT log indicates Clay/Silty Clay

NOTE: Locations are approximate.

The information included on this graphic representation has been compiled from a variety of sources and is subject to change without notice. Kleinfelder makes no representations or warranties, express or implied, as to accuracy, completeness, timeliness, or rights to the use of such information. This document is not intended for use as a land survey product nor is it designed or intended as a construction design document. The use or misuse of the information contained on this graphic representation is at the sole risk of the party using or misusing the information.

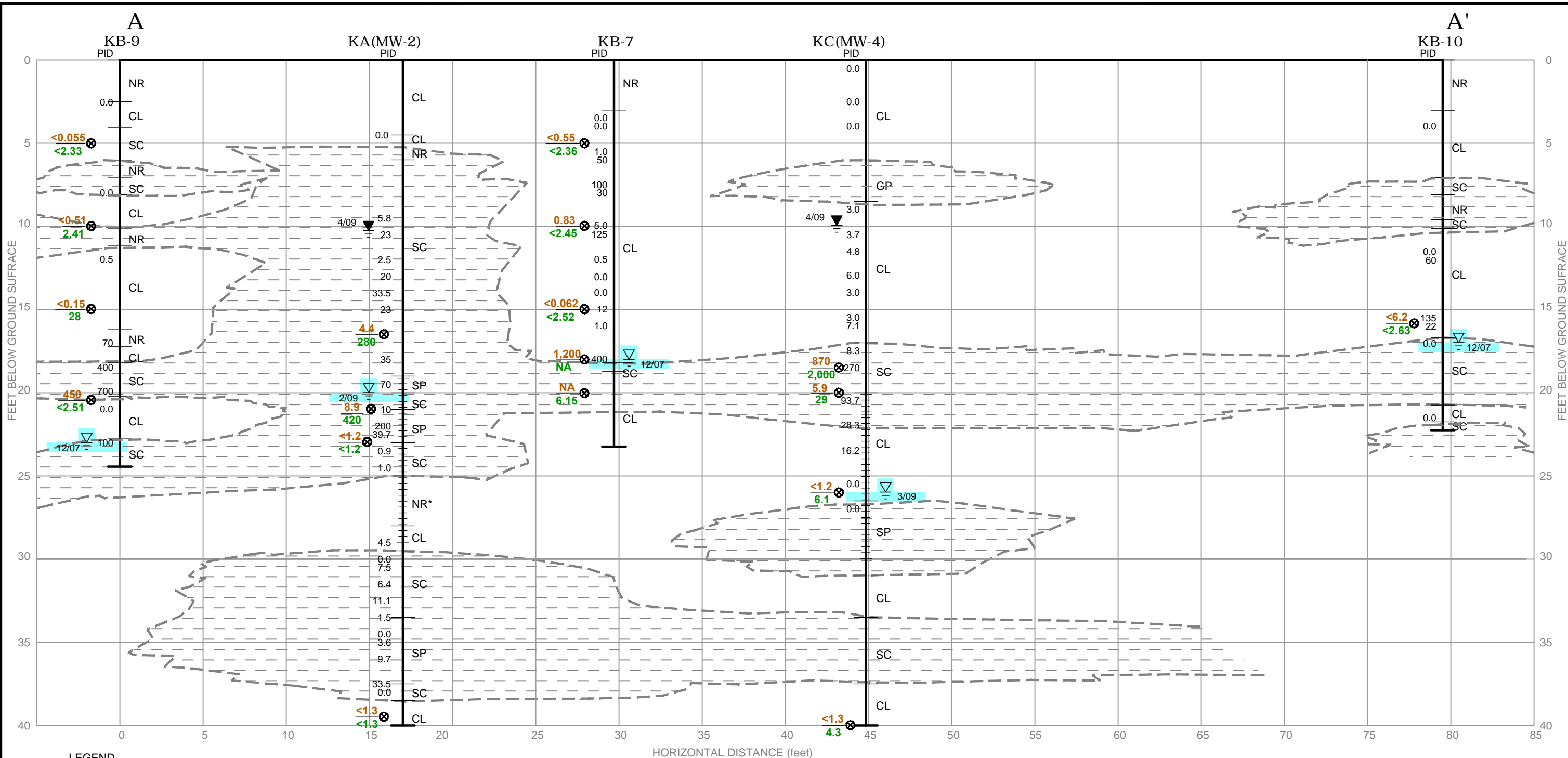


PROJECT NO. 73943	GEOLOGIC CROSS-SECTION B-B'	PLATE 7
DRAWN: SEPT 2010		
DRAWN BY: JDS	FORMER AMBASSADOR LAUNDRY 3601-3623 ADELIN STREET EMERYVILLE, CALIFORNIA	
CHECKED BY: AD		
FILE NAME: X-SECTIONS.dwg		

PLOTTED: 02 Sep 2010, 5:22pm, jsala

LAYOUT: A-A'

CAD FILE: L:\2010\10Projects\73943-Former Ambassador Laundry\GRAPHICS\



**LEGEND**

- CL Clay
- SC Clayey Sand
- SP Sand
- GP Poorly Graded Gravel
- NR No Recovery
- NA Not Analyzed
- UST Underground Storage Tank

- 870, 2000 TPH-g (mg/Kg) in soil
- TPH-g Total Petroleum Hydrocarbons as Gasoline
- TPH-d Total Petroleum Hydrocarbons as Diesel
- BUST Bottom former Underground Storage Tank
- 3/09 Initial water level and date
- Stabilized water level
- 132 Photo-ionization detector (PID)
- Screened zone in monitoring well

- Groundwater bearing zone
- mg/kg Milligrams per Kilogram
- NR\* No Recovery in boring CPT log indicates Clay/Silty Clay

NOTE: Locations are approximate.

The information included on this graphic representation has been compiled from a variety of sources and is subject to change without notice. Kleinfelder makes no representations or warranties, express or implied, as to accuracy, completeness, timeliness, or rights to the use of such information. This document is not intended for use as a land survey product nor is it designed or intended as a construction design document. The use or misuse of the information contained on this graphic representation is at the sole risk of the party using or misusing the information.

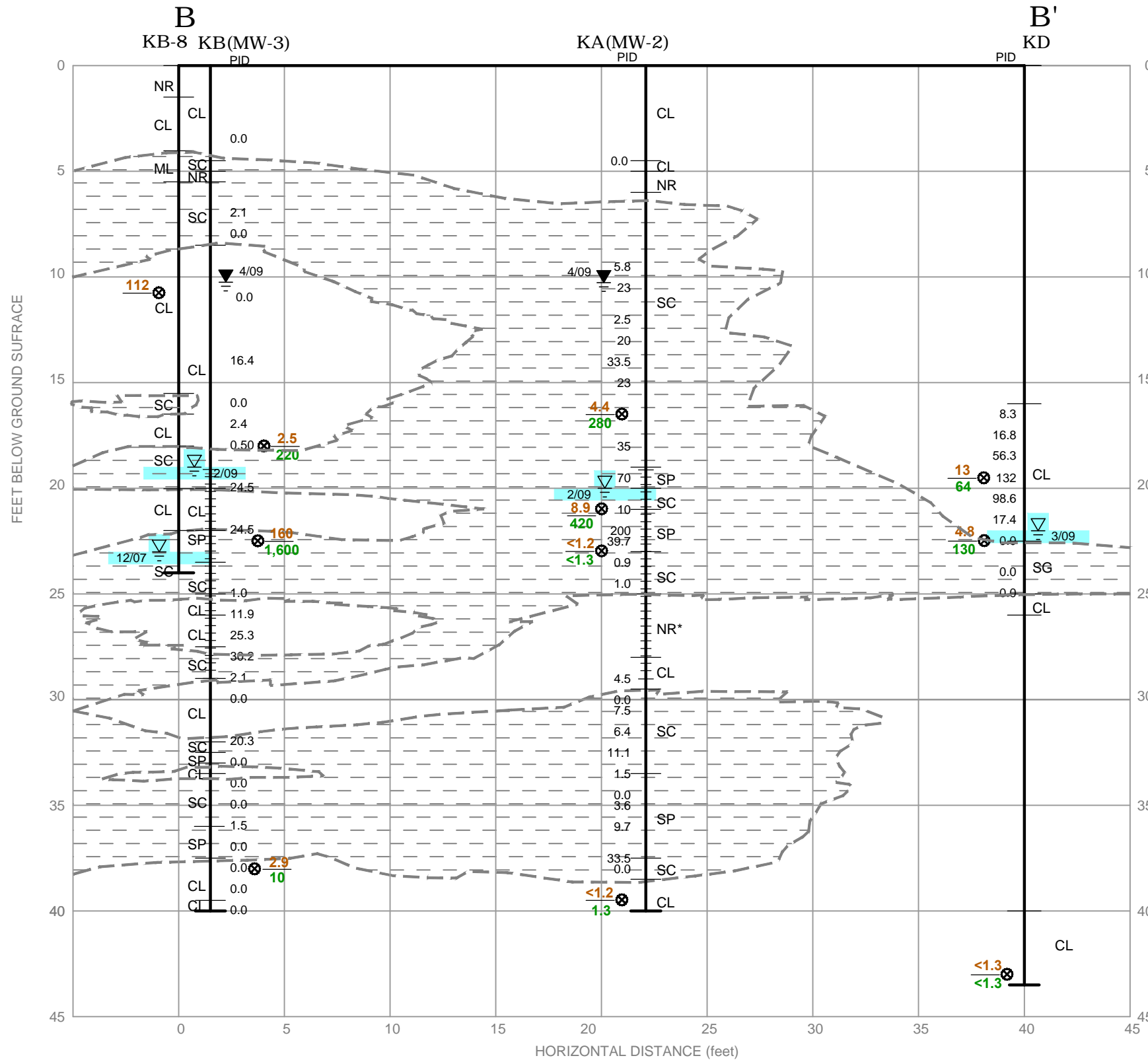
PROJECT NO.	73943
DRAWN:	SEPT 2010
DRAWN BY:	JDS
CHECKED BY:	AD
FILE NAME:	X-SECTIONS.dwg

**GEOLOGIC CROSS-SECTION A-A'**

FORMER AMBASSADOR LAUNDRY  
3601-3623 ADELIN STREET  
EMERYVILLE, CALIFORNIA

PLATE

6



**LEGEND**

- CL Clay
- ML Clayey Silts
- SC Clayey Sand
- SP Sand
- GP Poorly Graded Gravel
- NR No Recovery
- NA Not Analyzed
- UST Underground Storage Tank
- 160 TPH-g (mg/Kg)
- 1,600 TPH-d (mg/Kg)
- TPH-g Total Petroleum Hydrocarbons as Gasoline
- TPH-d Total Petroleum Hydrocarbons as Diesel
- 2/09 Initial water level and date
- 4/09 Stabilized water level
- 132 Photo-ionization detector (PID)
- Screened zone in monitoring well
- Groundwater bearing zone
- mg/kg Milligrams per Kilogram
- NR\* No Recovery in boring CPT log indicates Clay/Silty Clay

NOTE: Locations are approximate.

The information included on this graphic representation has been compiled from a variety of sources and is subject to change without notice. Kleinfelder makes no representations or warranties, express or implied, as to accuracy, completeness, timeliness, or rights to the use of such information. This document is not intended for use as a land survey product nor is it designed or intended as a construction design document. The use or misuse of the information contained on this graphic representation is at the sole risk of the party using or misusing the information.



PROJECT NO.	73943
DRAWN:	SEPT 2010
DRAWN BY:	JDS
CHECKED BY:	AD
FILE NAME:	X-SECTIONS.dwg

**GEOLOGIC CROSS-SECTION B-B'**

FORMER AMBASSADOR LAUNDRY  
3601-3623 ADELIN STREET  
EMERYVILLE, CALIFORNIA

PLATE

7