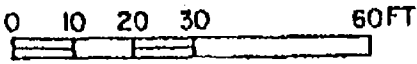
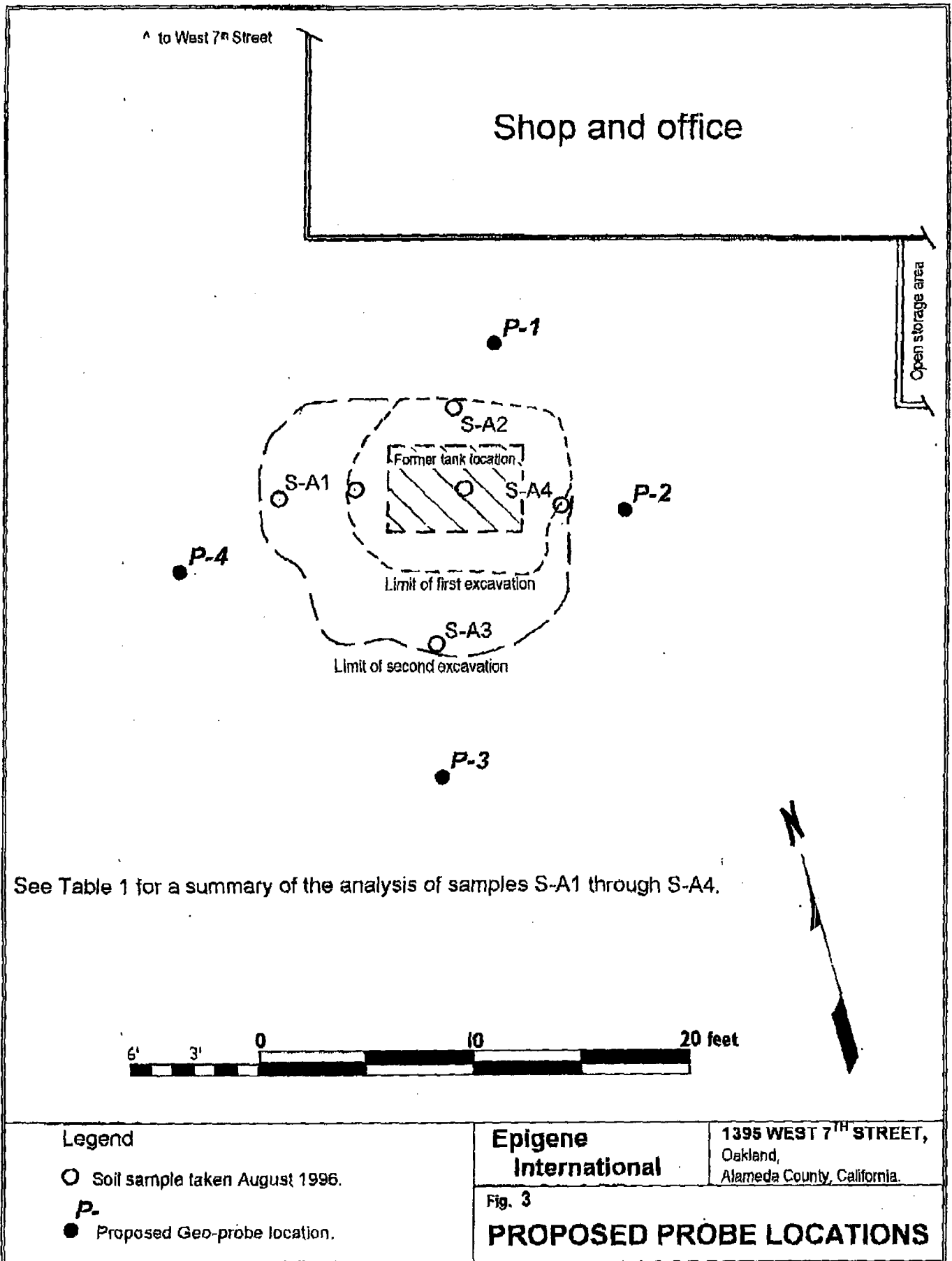


FIGURE 2. PROPOSED SOIL BORING LOCATIONS

1395 7TH STREET, OAKLAND



BERNABE & BRINKER, INC.



See Table 1 for a summary of the analysis of samples S-A1 through S-A4.

Legend

○ Soil sample taken August 1996.

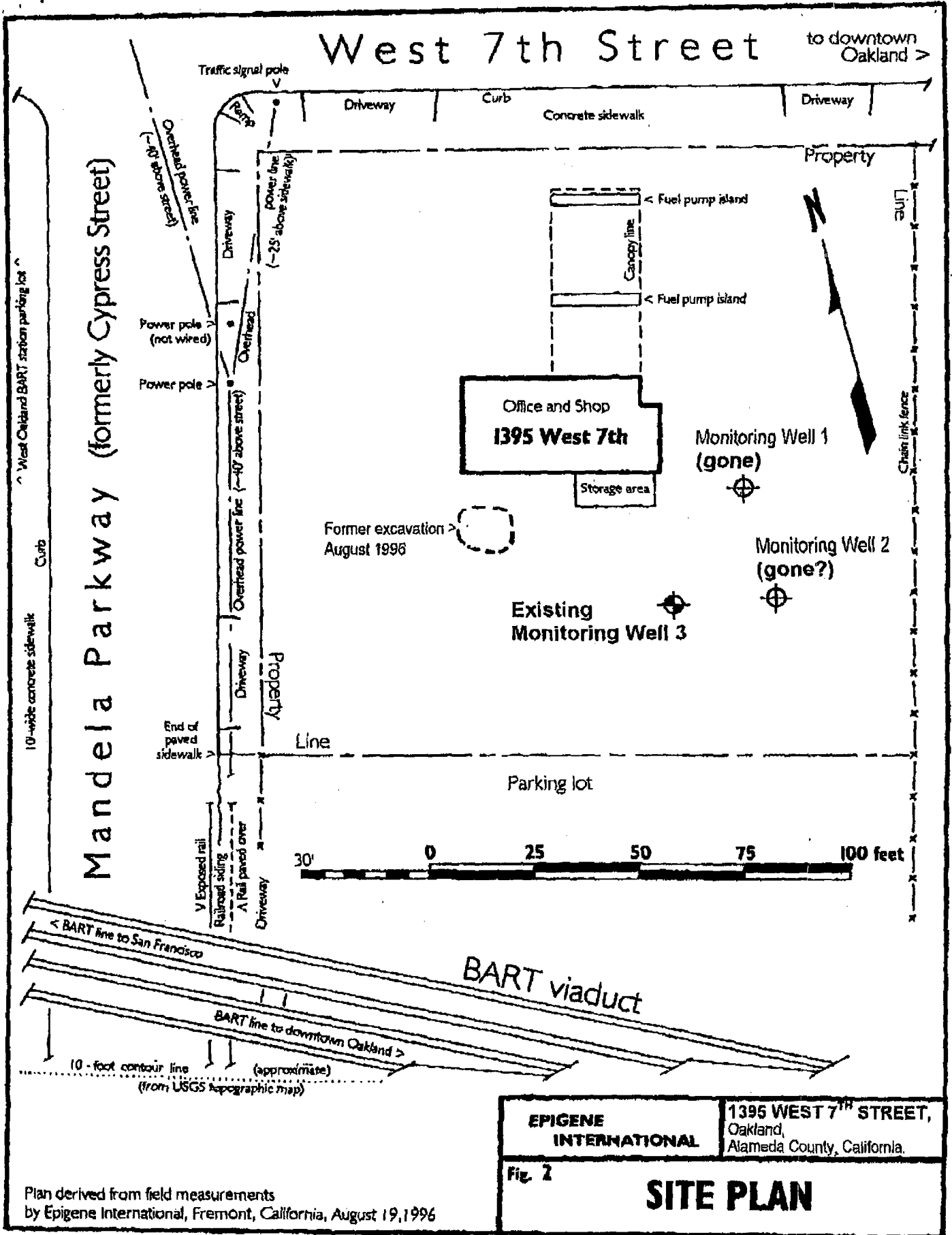
● P. Proposed Geo-probe location.

EpiGene International

1395 WEST 7TH STREET, Oakland, Alameda County, California.

Fig. 3

PROPOSED PROBE LOCATIONS



EPIGENE INTERNATIONAL	1395 WEST 7TH STREET, Oakland, Alameda County, California.
----------------------------------	------------------------------------------------------------------------------------

Fig. 2

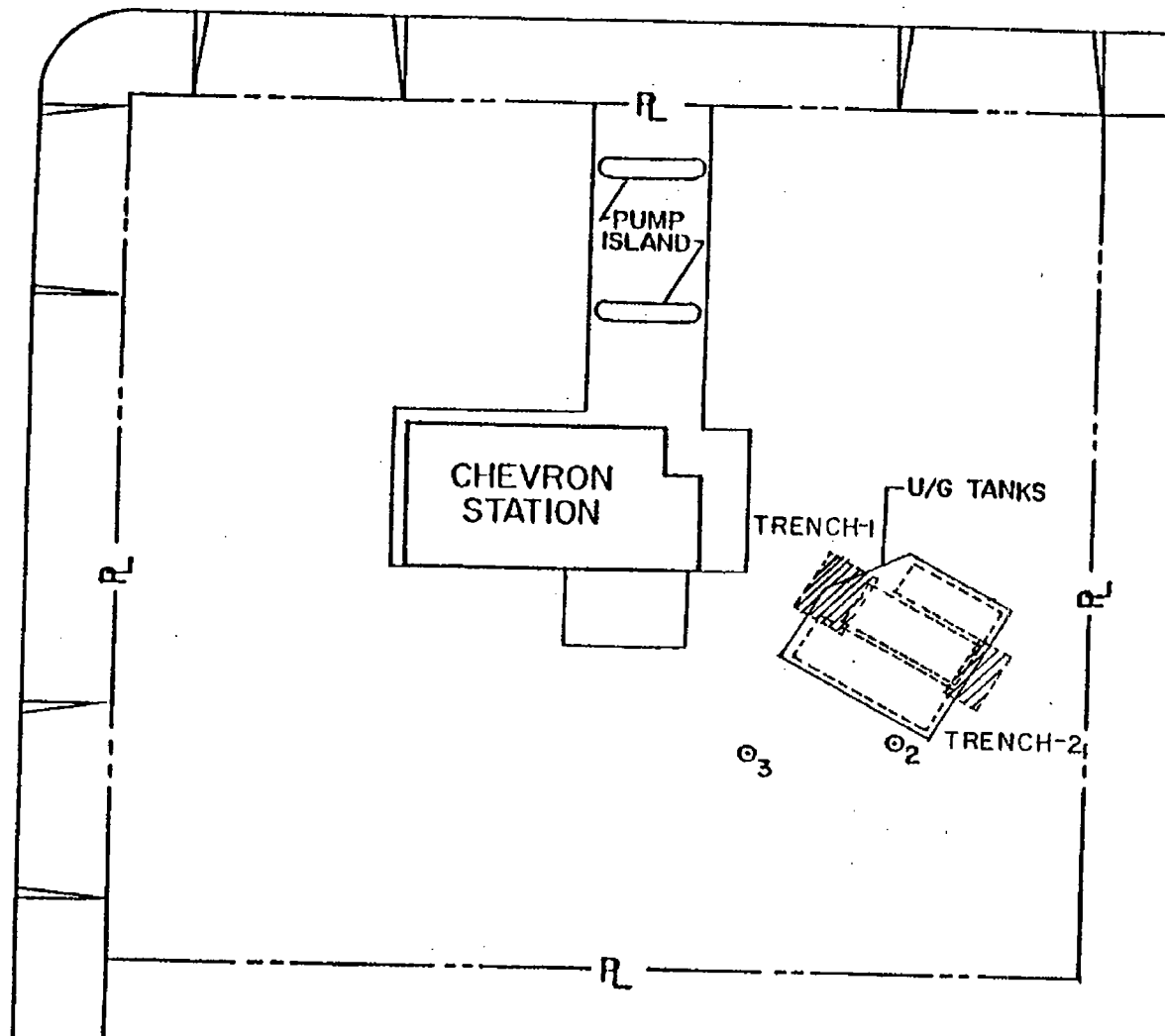
SITE PLAN

Plan derived from field measurements
by Epigene International, Fremont, California, August 19, 1996



7th STREET

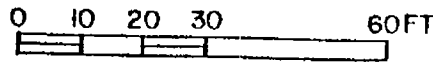
CYPRESS STREET



LEGEND

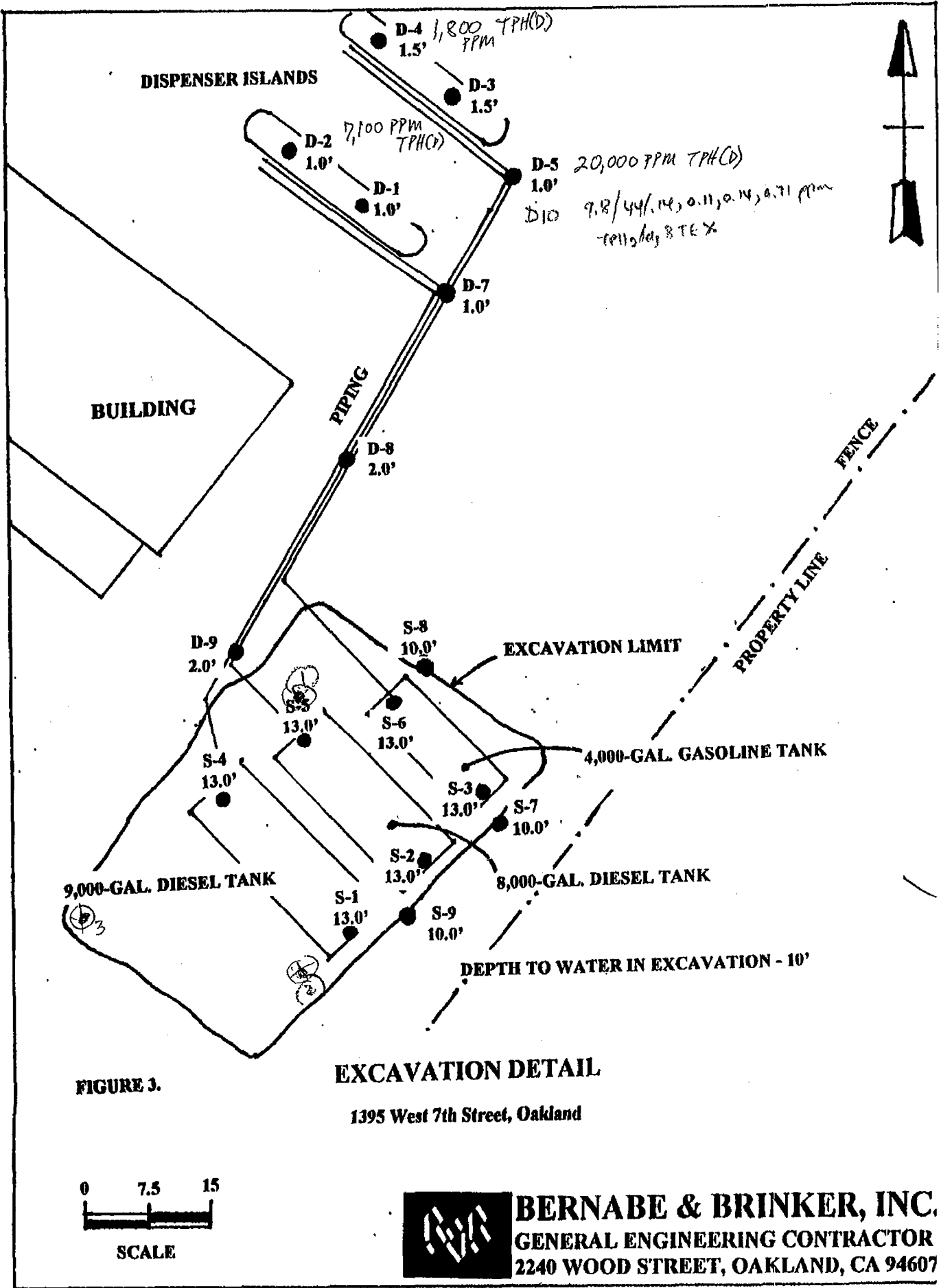
⊙ MONITORING WELL

**FIGURE 1
SITE PLAN**



CHEVRON SERVICE STATION
OAKLAND, CALIFORNIA


**GROUNDWATER
TECHNOLOGY, INC.**
 CONSULTING GROUNDWATER GEOLOGISTS



Alameda County Department of Environmental Health

Hazardous Materials Business Plan

ENVIRONMENTAL PROTECTION

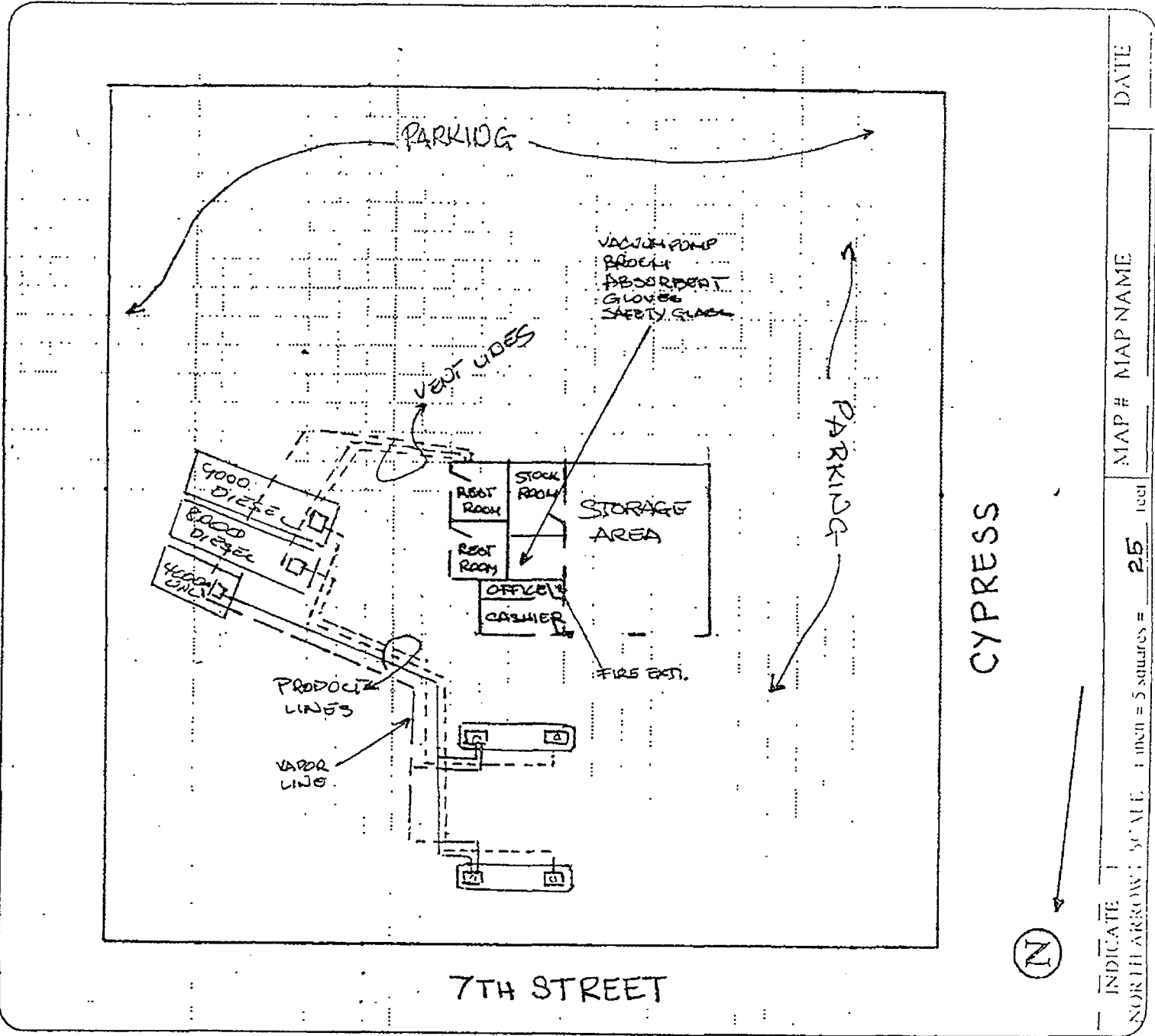
FACILITY MAP - SITE PLAN

95 MAR -9 PM 1:31

pm

Facility Name: TRUCKER'S FRIENDS, INC

Facility Address: 1395 - 7TH STREET City: OAKLAND Zip: 94607



CYPRESS

(N)

INDICATE	MAP #	MAP NAME	DATE
NORTH ARROW: SCALE 1 inch = 5 squares = 25 feet			