



**CONESTOGA-ROVERS
& ASSOCIATES**

5900 Hollis Street, Suite A
Emeryville, California 94608
Telephone: (510) 420-0700 Fax: (510) 420-9170
www.CRAworld.com

TRANSMITTAL

DATE: October 20, 2009 REFERENCE NO.: 240467
PROJECT NAME: 1601 Webster Street, Alameda
TO: Barbara Jakub
Alameda County Environmental Health
1131 Harbor Bay Parkway, Suite 250
Alameda, California 94502-6577

RECEIVED
9:51 am, Oct 23, 2009
Alameda County
Environmental Health

Please find enclosed: Draft Final
 Originals Other
 Prints

Sent via: Mail Same Day Courier
 Overnight Courier Other GeoTracker and Alameda County FTP

QUANTITY	DESCRIPTION
1	Groundwater Monitoring Report - Third Quarter 2009

As Requested For Review and Comment
 For Your Use _____

COMMENTS:
If you have any questions regarding the contents of this document, please call Peter Schaefer at (510) 420-3319.

Copy to: Denis Brown, Shell Oil Products US, 20945 S. Wilmington Avenue, Carson, CA 90810
Terry L. Grayson, ConocoPhillips Risk Management & Remediation, 76 Broadway, Sacramento, CA 95818
James C. Kirschner, ATC Associates, Inc., 6602 Owens Drive, Suite 100, Pleasanton, CA 94588
SF Data Room (electronic copy)

Completed by: Peter Schaefer Signed:

Filing: Correspondence File



Barbara Jakub
Alameda County Environmental Health
1131 Harbor Bay Parkway, Suite 250
Alameda, California 94502-6577

Denis L. Brown
Shell Oil Products US
HSE – Environmental Services
20945 S. Wilmington Ave.
Carson, CA 90810-1039
Tel (707) 865 0251
Fax (707) 865 2542
Email denis.l.brown@shell.com

Re: Shell-branded Service Station
1601 Webster Street
Alameda, California
SAP Code 135032
Incident No. 97564701
ACEH Case No. RO0002745

Dear Ms. Jakub:

The attached document is provided for your review and comment. Upon information and belief, I declare, under penalty of perjury, that the information contained in the attached document is true and correct.

If you have any questions or concerns, please call me at (707) 865-0251.

Sincerely,

A handwritten signature in black ink, appearing to read "Denis L. Brown", is written over a horizontal line.

Denis L. Brown
Project Manager



GROUNDWATER MONITORING REPORT - THIRD QUARTER 2009

**SHELL-BRANDED SERVICE STATION
1601 WEBSTER STREET
ALAMEDA, CALIFORNIA**

**SAP CODE 135032
INCIDENT NO. 97564701
AGENCY NO. RO0002745**

**OCTOBER 20, 2009
REF. NO. 240467 (5)**

This report is printed on recycled paper.

**Prepared by:
Conestoga-Rovers
& Associates**

5900 Hollis Street, Suite A
Emeryville, California
U.S.A. 94608

Office: (510) 420-0700
Fax: (510) 420-9170

web: <http://www.CRAworld.com>

TABLE OF CONTENTS

	<u>Page</u>
1.0 INTRODUCTION.....	1
1.1 SITE INFORMATION	1
2.0 SITE ACTIVITIES, FINDINGS, AND DISCUSSION.....	1
2.1 CURRENT QUARTER'S ACTIVITIES.....	1
2.2 CURRENT QUARTER'S FINDINGS	2
2.3 PROPOSED ACTIVITIES FOR NEXT QUARTER	2

LIST OF FIGURES
(Following Text)

FIGURE 1 VICINITY MAP

FIGURE 2 GROUNDWATER CONTOUR AND CHEMICAL CONCENTRATION MAP

LIST OF APPENDICES

APPENDIX A BLAINE TECH SERVICES, INC. - GROUNDWATER MONITORING
REPORT

APPENDIX B TRC - DATA TABLES FOR FORMER 76 STATION 0843

1.0 INTRODUCTION

Conestoga-Rovers & Associates (CRA) prepared this report on behalf of Equilon Enterprises LLC dba Shell Oil Products US (Shell) in accordance with the quarterly reporting requirements of 23 CCR 2652d.

1.1 SITE INFORMATION

Site Address	1601 Webster Street, Alameda
Site Use	Shell-branded Service Station
Shell Project Manager	Denis Brown
CRA Project Manager	Peter Schaefer
Lead Agency and Contact	ACEH, Barbara Jakub
Agency Case No.	RO0002745
Shell SAP Code	135032
Shell Incident No.	97564701

Date of most recent agency correspondence was July 24, 2009.

2.0 SITE ACTIVITIES, FINDINGS, AND DISCUSSION

2.1 CURRENT QUARTER'S ACTIVITIES

Blaine Tech Services, Inc. (Blaine) gauged and sampled the wells according to the modified monitoring program for this site.

Blaine coordinated groundwater sampling with the adjacent former 76 station no. 0834 located at 1629 Webster Street.

CRA prepared a vicinity map (Figure 1) and a groundwater contour and chemical concentration map (Figure 2) including data from both sites. Blaine's report, presenting the analytical data for the Shell site, is included in Appendix A. The data tables for the former 76 station are included in Appendix B.

2.2 **CURRENT QUARTER'S FINDINGS**

Groundwater Flow Direction	Northerly to northeasterly
Hydraulic Gradient	0.002 on site
Depth to Water	6.31 to 8.32 feet below top of well casing


2.3 **PROPOSED ACTIVITIES FOR NEXT QUARTER**

Blaine will gauge and sample wells according to the modified monitoring program, with sampling activities conducted during the first and third quarters. This schedule has been selected in consultation with representatives of the adjacent former 76 station no. 0834 located at 1629 Webster Street and sampling at the subject site will be coordinated with them.


All of Which is Respectfully Submitted,
CONESTOGA-ROVERS & ASSOCIATES



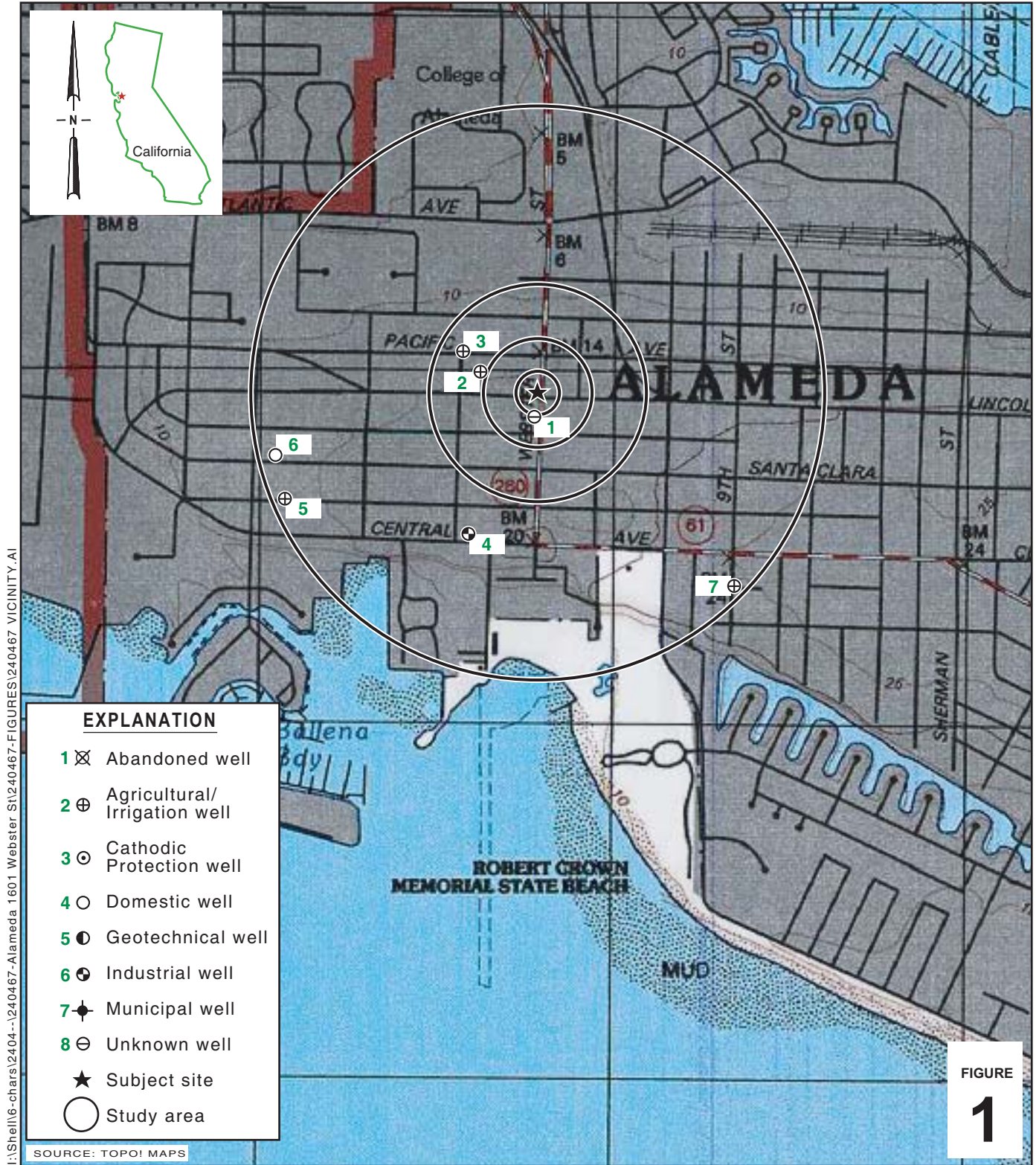
Peter Schaefer, CHG, CEG



Aubrey K. Cool, PG



FIGURES



Shell-branded Service Station

1601 Webster Street
Alameda, California



**CONESTOGA-ROVERS
& ASSOCIATES**

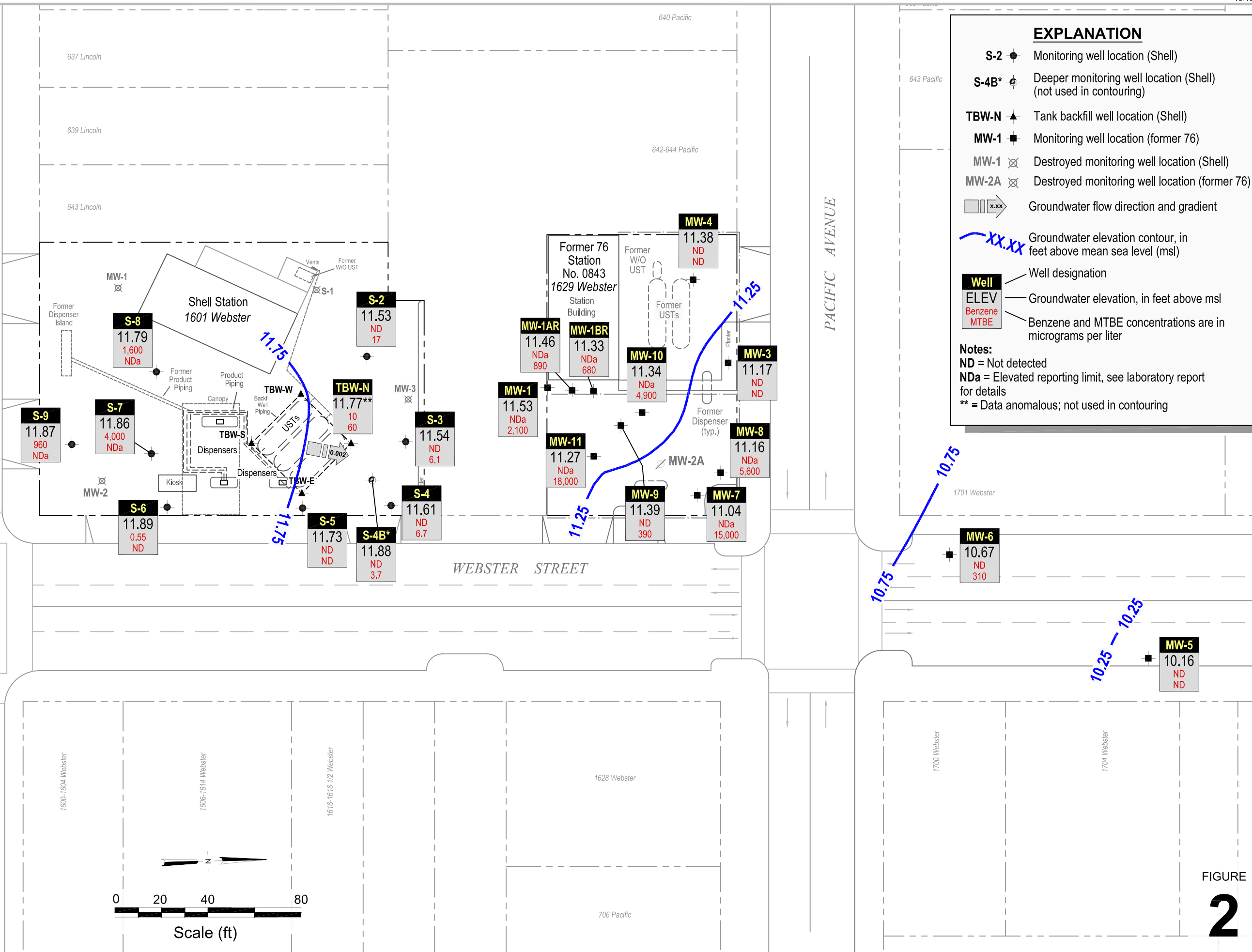
Vicinity Map

I:\Shell\6-chars\240467-240467-REPORTS\240467-RPT5-3009\240467-30M09-GW.DWG

LINCOLN AVENUE

PACIFIC AVENUE

WEBSTER STREET



CONESTOGA-ROVERS & ASSOCIATES

Groundwater Contour and Chemical Concentration Map

September 14, 2009

Shell-branded Service Station

1601 Webster Avenue
Alameda, California

APPENDIX A

BLAINE TECH SERVICES, INC. -
GROUNDWATER MONITORING REPORT

BLAINE
TECH SERVICES INC.

GROUNDWATER SAMPLING SPECIALISTS
SINCE 1985

September 29, 2009

Denis Brown
Shell Oil Products US
20945 South Wilmington Avenue
Carson, CA 90810

Third Quarter 2009 Groundwater Monitoring at
Shell-branded Service Station
1601 Webster Street
Alameda, CA

Monitoring performed on September 14, 2009

Groundwater Monitoring Report **090914-FS-1**

This report covers the routine monitoring of groundwater wells at this Shell-branded facility. In accordance with standard procedures that conform to Regional Water Quality Control Board requirements, routine field data collection includes depth to water, total well depth, thickness of any separate immiscible layer, water column volume, calculated purge volume (if applicable), elapsed evacuation time (if applicable), total volume of water removed (if applicable), and standard water parameter instrument readings. Sample material is collected, contained, stored, and transported to the laboratory in conformance with EPA standards. Purgewater (if applicable) is, likewise, collected and transported to the Martinez Refining Company.


Basic field information is presented alongside analytical values excerpted from the laboratory report in the cumulative table of **WELL CONCENTRATIONS**. The full analytical report for the most recent samples and the field data sheets are attached to this report.

At a minimum, Blaine Tech Services, Inc. field personnel are certified on completion of a forty-hour Hazardous Materials and Emergency Response training course per 29 CFR 1910.120. Field personnel are also enrolled in annual eight-hour refresher courses.

Blaine Tech Services, Inc. conducts sampling and documentation assignments of this type as an independent third party. Our activities at this site consisted of objective data and sample collection only. No interpretation of analytical results, defining of hydrological conditions or formulation of recommendations was performed.

Please call if you have any questions.

Yours truly,



Mike Ninokata
Project Manager

MN/np

attachments: Cumulative Table of WELL CONCENTRATIONS
Certified Analytical Report
Field Data Sheets

cc: Anni Kreml
Conestoga-Rovers & Associates
5900 Hollis Street, Suite A
Emeryville, CA 94608

WELL CONCENTRATIONS
Shell Service Station
1601 Webster Street
Alameda, CA

Well ID	Date	TPPH (ug/L)	B (ug/L)	T (ug/L)	E (ug/L)	X (ug/L)	MTBE 8260 (ug/L)	DIPE (ug/L)	ETBE (ug/L)	TAME (ug/L)	TBA (ug/L)	1,2- DCA (ug/L)	EDB (ug/L)	Ethanol (ug/L)	TOC (MSL)	Depth to Water (ft.)	Depth to SPH (ft.)	GW Elevation (MSL)	SPH Thickness (ft.)
---------	------	----------------	-------------	-------------	-------------	-------------	------------------------	----------------	----------------	----------------	---------------	-----------------------	---------------	-------------------	--------------	----------------------------	--------------------------	--------------------------	---------------------------

S-2	11/14/2005	NA	NA	NA	NA	NA	NA	NA	NA	NA	NA	NA	NA	NA	19.73	7.60	NA	12.13	NA
S-2	11/22/2005	996	0.630	0.500	0.500	3.10	406	<0.500	<0.500	0.570	18.0	NA	NA	NA	19.73	7.70	NA	12.03	NA
S-2	02/24/2006	<50 b	<0.50	<0.50	<0.50	<0.50	2.0	<0.50	<0.50	<0.50	<5.0	NA	NA	NA	19.73	6.29	NA	13.44	NA
S-2	05/30/2006	<50.0	<0.500	<0.500	<0.500	<0.500	<0.500	<0.500	<0.500	<0.500	<10.0	NA	NA	NA	19.73	6.14	NA	13.59	NA
S-2	08/30/2006	420	<0.500	<0.500	<0.500	<0.500	4.42	<0.500	<0.500	<0.500	<10.0	NA	NA	NA	19.73	7.18	NA	12.55	NA
S-2	11/22/2006	110	<0.50	<0.50	<0.50	<1.0	62	<2.0	<2.0	<2.0	<5.0	NA	NA	NA	19.73	7.55	NA	12.18	NA
S-2	02/23/2007	140	<0.50	<0.50	<0.50	<1.0	110	<2.0	<2.0	<2.0	<5.0	NA	NA	NA	19.73	6.77	NA	12.96	NA
S-2	05/18/2007	<50 h	<0.50	<1.0	<1.0	<1.0	18	<2.0	<2.0	<2.0	<10	NA	NA	NA	19.73	7.02	NA	12.71	NA
S-2	08/10/2007	<50 h	<0.50	<1.0	<1.0	<1.0	40	<2.0	<2.0	<2.0	<10	NA	NA	NA	19.73	7.65	NA	12.08	NA
S-2	11/09/2007	130 h,i	<0.50	<1.0	<1.0	<1.0	190	<2.0	<2.0	<2.0	<10	NA	NA	NA	19.73	7.87	NA	11.86	NA
S-2	02/08/2008	83 h,i	<1.0	<2.0	<2.0	<2.0	180	<4.0	<4.0	<4.0	<20	NA	NA	NA	19.73	6.52	NA	13.21	NA
S-2	05/16/2008	<50	<0.50	<1.0	<1.0	<1.0	<1.0	<2.0	<2.0	<2.0	<10	NA	NA	NA	19.73	7.30	NA	12.43	NA
S-2	08/15/2008	<50	<0.50	<1.0	<1.0	<1.0	7.1	<2.0	<2.0	<2.0	<10	NA	NA	NA	19.73	8.38	NA	11.35	NA
S-2	11/26/2008	<50	<0.50	<1.0	<1.0	<1.0	32	<2.0	<2.0	<2.0	<10	NA	NA	NA	19.73	9.13	NA	10.60	NA
S-2	02/27/2009	90	<0.50	<1.0	<1.0	<1.0	85	<2.0	<2.0	<2.0	<10	NA	NA	NA	19.73	7.05	NA	12.68	NA
S-2	05/28/2009	<50	<0.50	<1.0	<1.0	<1.0	8.0	<2.0	<2.0	<2.0	<10	NA	NA	NA	19.73	6.93	NA	12.80	NA
S-2	09/14/2009	<50	<0.50	<1.0	<1.0	<1.0	17	<2.0	<2.0	<2.0	<10	NA	NA	NA	19.73	8.20	NA	11.53	NA

S-3	11/14/2005	NA	NA	NA	NA	NA	NA	NA	NA	NA	NA	NA	NA	NA	19.14	7.01	NA	12.13	NA
S-3	11/22/2005	3,900	<0.500	<0.500	<0.500	0.900	3,730	<0.500	<0.500	3.44	26.0	NA	NA	NA	19.14	7.15	NA	11.99	NA
S-3	02/24/2006	580 b	<0.50	<0.50	<0.50	<0.50	360	<0.50	<0.50	<0.50	<5.0	NA	NA	NA	19.14	5.95	NA	13.19	NA
S-3	05/30/2006	<50.0	<0.500	<0.500	<0.500	0.510	52.2	<0.500	<0.500	<0.500	<10.0	NA	NA	NA	19.14	5.85	NA	13.29	NA
S-3	08/30/2006	2,910	<0.500	<0.500	<0.500	<0.500	882	<0.500	<0.500	<0.500	<10.0	NA	NA	NA	19.14	6.71	NA	12.43	NA
S-3	11/22/2006	240	<0.50	<0.50	<0.50	<1.0	150	<2.0	<2.0	<2.0	30	NA	NA	NA	19.14	7.05	NA	12.09	NA
S-3	02/23/2007	78	<0.50	<0.50	<0.50	<1.0	78	<2.0	<2.0	<2.0	5.4	NA	NA	NA	19.14	6.30	NA	12.84	NA
S-3	05/18/2007	120 h,i	<0.50	<1.0	<1.0	<1.0	150	<2.0	<2.0	<2.0	73	NA	NA	NA	19.14	6.58	NA	12.56	NA
S-3	08/10/2007	<50 h	<1.0	<2.0	<2.0	<2.0	200	<4.0	<4.0	<4.0	21	NA	NA	NA	19.14	7.09	NA	12.05	NA
S-3	11/09/2007	69 h,i	<0.50	<1.0	<1.0	<1.0	100	<2.0	<2.0	<2.0	<10	NA	NA	NA	19.14	7.28	NA	11.86	NA
S-3	02/08/2008	<50 h	<0.50	<1.0	<1.0	<1.0	8.5	<2.0	<2.0	<2.0	<10	NA	NA	NA	19.14	6.06	NA	13.08	NA
S-3	05/16/2008	71	<0.50	<1.0	<1.0	<1.0	100	<2.0	<2.0	<2.0	<10	NA	NA	NA	19.14	6.84	NA	12.30	NA
S-3	08/15/2008	<50	<0.50	<1.0	<1.0	<1.0	9.0	<2.0	<2.0	<2.0	<10	NA	NA	NA	19.14	7.83	NA	11.31	NA
S-3	11/26/2008	<50	0.53	<1.0	<1.0	1.5	12	<2.0	<2.0	<2.0	<10	NA	NA	NA	19.14	8.70	NA	10.44	NA
S-3	02/27/2009	<50	<0.50	<1.0	<1.0	<1.0	3.2	<2.0	<2.0	<2.0	<10	NA	NA	NA	19.14	6.97	NA	12.17	NA
S-3	05/28/2009	<50	<0.50	<1.0	<1.0	<1.0	<1.0	<2.0	<2.0	<2.0	<10	NA	NA	NA	19.14	6.41	NA	12.73	NA

WELL CONCENTRATIONS
Shell Service Station
1601 Webster Street
Alameda, CA

Well ID	Date	TPPH (ug/L)	B (ug/L)	T (ug/L)	E (ug/L)	X (ug/L)	MTBE 8260 (ug/L)	DIPE (ug/L)	ETBE (ug/L)	TAME (ug/L)	TBA (ug/L)	1,2- DCA (ug/L)	EDB (ug/L)	Ethanol (ug/L)	TOC (MSL)	Depth to Water (ft.)	Depth to SPH (ft.)	GW Elevation (MSL)	SPH Thickness (ft.)
S-3	09/14/2009	<50	<0.50	<1.0	<1.0	<1.0	6.1	<2.0	<2.0	<2.0	<10	NA	NA	NA	19.14	7.60	NA	11.54	NA
S-4	11/14/2005	NA	NA	NA	NA	NA	NA	NA	NA	NA	NA	NA	NA	NA	18.16	6.00	NA	12.16	NA
S-4	11/22/2005	4,570	<0.500	<0.500	<0.500	0.660	3,450	<0.500	<0.500	3.57	26.0	NA	NA	NA	18.16	6.10	NA	12.06	NA
S-4	02/24/2006	2,200 b	<0.50	<0.50	<0.50	<0.50	1,400	<0.50	<0.50	1.4	13 c	NA	NA	NA	18.16	5.09	NA	13.07	NA
S-4	05/30/2006	1,100	<0.500	<0.500	<0.500	<0.500	1,060	<0.500	<0.500	1.04	87.5	NA	NA	NA	18.16	5.00	NA	13.16	NA
S-4	08/30/2006	3,170	<0.500	<0.500	<0.500	<0.500	1,000	<0.500	<0.500	0.850	120	NA	NA	NA	18.16	5.81	NA	12.35	NA
S-4	11/22/2006	520	<0.50	<0.50	<0.50	<1.0	480	<2.0	<2.0	<2.0	5.2	NA	NA	NA	18.16	5.93	NA	12.23	NA
S-4	02/23/2007	180	<0.50	<0.50	<0.50	<1.0	130	<2.0	<2.0	<2.0	9.6	NA	NA	NA	18.16	5.40	NA	12.76	NA
S-4	05/18/2007	220 h,i	<2.5	<5.0	<5.0	2.5 j	420	<10	<10	<10	<50	NA	NA	NA	18.16	5.62	NA	12.54	NA
S-4	08/10/2007	98 h,i	<2.5	<5.0	<5.0	<5.0	540	<10	<10	<10	29 j	NA	NA	NA	18.16	6.00	NA	12.16	NA
S-4	11/09/2007	190 h,i	<2.5	<5.0	<5.0	<5.0	350	<10	<10	<10	<50	NA	NA	NA	18.16	6.20	NA	11.96	NA
S-4	02/08/2008	<50 h	<0.50	<1.0	<1.0	<1.0	13	<2.0	<2.0	<2.0	<10	NA	NA	NA	18.16	5.47	NA	12.69	NA
S-4	05/16/2008	87	<0.50	<1.0	<1.0	<1.0	120	<2.0	<2.0	<2.0	<10	NA	NA	NA	18.16	6.00	NA	12.16	NA
S-4	08/15/2008	<50	<0.50	<1.0	<1.0	<1.0	42	<2.0	<2.0	<2.0	<10	NA	NA	NA	18.16	6.85	NA	11.31	NA
S-4	11/26/2008	140	<0.50	<1.0	<1.0	<1.0	140	<2.0	<2.0	<2.0	<10	NA	NA	NA	18.16	7.62	NA	10.54	NA
S-4	02/27/2009	56	<0.50	<1.0	<1.0	<1.0	43	<2.0	<2.0	<2.0	<10	NA	NA	NA	18.16	5.35	NA	12.81	NA
S-4	05/28/2009	<50	<0.50	<1.0	<1.0	<1.0	12	<2.0	<2.0	<2.0	<10	NA	NA	NA	18.16	5.40	NA	12.76	NA
S-4	09/14/2009	<50	<0.50	<1.0	<1.0	<1.0	6.7	<2.0	<2.0	<2.0	<10	NA	NA	NA	18.16	6.55	NA	11.61	NA
S-4B	08/21/2006	NA	NA	NA	NA	NA	NA	NA	NA	NA	NA	NA	NA	NA	18.78	6.14	NA	12.64	NA
S-4B	08/30/2006	3,630	<0.500	<0.500	5.32	<0.500	1,130	<0.500	<0.500	1.47	643	NA	NA	NA	18.78	6.32	NA	12.46	NA
S-4B	11/22/2006	620	<0.50	<0.50	0.66	<1.0	580	<2.0	<2.0	<2.0	680	NA	NA	NA	18.78	6.46	NA	12.32	NA
S-4B	02/23/2007	230	<1.0	<1.0	<1.0	<2.0	190	<4.0	<4.0	<4.0	450	NA	NA	NA	18.78	6.64	NA	12.14	NA
S-4B	05/18/2007	200 h	<0.50	<1.0	<1.0	<1.0	130	<2.0	<2.0	<2.0	360	NA	NA	NA	18.78	6.19	NA	12.59	NA
S-4B	08/10/2007	150 h	0.47 j	<1.0	<1.0	<1.0	67	<2.0	<2.0	<2.0	230	NA	NA	NA	18.78	6.48	NA	12.30	NA
S-4B	11/09/2007	<50 h	<0.50	<1.0	<1.0	<1.0	32	<2.0	<2.0	<2.0	67	NA	NA	NA	18.78	6.59	NA	12.19	NA
S-4B	02/08/2008	<50 h	<0.50	<1.0	<1.0	<1.0	5.3	<2.0	<2.0	<2.0	<10	NA	NA	NA	18.78	6.12	NA	12.66	NA
S-4B	05/16/2008	<50	<0.50	<1.0	<1.0	<1.0	2.2	<2.0	<2.0	<2.0	15	NA	NA	NA	18.78	6.45	NA	12.33	NA
S-4B	08/15/2008	<50	<0.50	<1.0	<1.0	<1.0	1.4	<2.0	<2.0	<2.0	<10	NA	NA	NA	18.78	6.90	NA	11.88	NA
S-4B	11/26/2008	<50	<0.50	<1.0	<1.0	<1.0	2.5	<2.0	<2.0	<2.0	<10	NA	NA	NA	18.78	8.19	NA	10.59	NA
S-4B	02/27/2009	<50	<0.50	<1.0	<1.0	<1.0	1.4	<2.0	<2.0	<2.0	<10	NA	NA	NA	18.78	6.03	NA	12.75	NA
S-4B	05/28/2009	<50	<0.50	<1.0	<1.0	<1.0	2.0	<2.0	<2.0	<2.0	<10	NA	NA	NA	18.78	6.01	NA	12.77	NA
S-4B	09/14/2009	<50	<0.50	<1.0	<1.0	<1.0	3.7	<2.0	<2.0	<2.0	<10	NA	NA	NA	18.78	6.90	NA	11.88	NA

WELL CONCENTRATIONS
Shell Service Station
1601 Webster Street
Alameda, CA

Well ID	Date	TPPH (ug/L)	B (ug/L)	T (ug/L)	E (ug/L)	X (ug/L)	MTBE 8260 (ug/L)	DIPE (ug/L)	ETBE (ug/L)	TAME (ug/L)	TBA (ug/L)	1,2- DCA (ug/L)	EDB (ug/L)	Ethanol (ug/L)	TOC (MSL)	Depth to Water (ft.)	Depth to SPH (ft.)	GW Elevation (MSL)	SPH Thickness (ft.)
S-5	11/14/2005	NA	NA	NA	NA	NA	NA	NA	NA	NA	NA	NA	NA	NA	18.68	6.33	NA	12.35	NA
S-5	11/22/2005	1,010	0.900	<0.500	1.79	4.91	302	<0.500	<0.500	<0.500	397	NA	NA	NA	18.68	6.44	NA	12.24	NA
S-5	02/24/2006	<50 b	<0.50	<0.50	<0.50	<0.50	19	<0.50	<0.50	<0.50	<5.0	NA	NA	NA	18.68	5.44	NA	13.24	NA
S-5	05/30/2006	2,000	4.13	0.670	<0.500	3.28	143	<0.500	<0.500	<0.500	<10.0	NA	NA	NA	18.68	5.33	NA	13.35	NA
S-5	08/30/2006	1,380	<0.500	<0.500	1.43	<0.500	211	<0.500	<0.500	<0.500	106	NA	NA	NA	18.68	6.16	NA	12.52	NA
S-5	11/22/2006	82	<0.50	<0.50	<0.50	<1.0	28	<2.0	<2.0	<2.0	13	NA	NA	NA	18.68	6.28	NA	12.40	NA
S-5	02/23/2007	<50	<0.50	<0.50	<0.50	<1.0	1.2	<2.0	<2.0	<2.0	<5.0	NA	NA	NA	18.68	5.68	NA	13.00	NA
S-5	05/18/2007	<50 h,i	<0.50	<1.0	<1.0	<1.0	2.6	<2.0	<2.0	<2.0	<10	NA	NA	NA	18.68	5.91	NA	12.77	NA
S-5	08/10/2007	<50 h	<0.50	<1.0	<1.0	<1.0	1.0	<2.0	<2.0	<2.0	<10	NA	NA	NA	18.68	6.36	NA	12.32	NA
S-5	11/09/2007	<50 h	<0.50	<1.0	<1.0	<1.0	<10	<2.0	<2.0	<2.0	<10	NA	NA	NA	18.68	6.47	NA	12.21	NA
S-5	02/08/2008	<50 h	<0.50	<1.0	<1.0	<1.0	<1.0	<2.0	<2.0	<2.0	<10	NA	NA	NA	18.68	5.52	NA	13.16	NA
S-5	05/16/2008	<50	<0.50	<1.0	<1.0	<1.0	<1.0	<2.0	<2.0	<2.0	<10	NA	NA	NA	18.68	6.22	NA	12.46	NA
S-5	08/15/2008	<50	<0.50	<1.0	<1.0	<1.0	<1.0	<2.0	<2.0	<2.0	<10	NA	NA	NA	18.68	7.26	NA	11.42	NA
S-5	11/26/2008	<50	<0.50	<1.0	<1.0	<1.0	<1.0	<2.0	<2.0	<2.0	<10	NA	NA	NA	18.68	8.03	NA	10.65	NA
S-5	02/27/2009	<50	<0.50	<1.0	<1.0	<1.0	<1.0	<2.0	<2.0	<2.0	<10	NA	NA	NA	18.68	5.83	NA	12.85	NA
S-5	05/28/2009	<50	<0.50	<1.0	<1.0	<1.0	<1.0	<2.0	<2.0	<2.0	<10	NA	NA	NA	18.68	5.73	NA	12.95	NA
S-5	09/14/2009	<50	<0.50	<1.0	<1.0	<1.0	<1.0	<2.0	<2.0	<2.0	<10	NA	NA	NA	18.68	6.95	NA	11.73	NA
S-6	11/14/2005	NA	NA	NA	NA	NA	NA	NA	NA	NA	NA	NA	NA	NA	19.32	6.36	NA	12.96	NA
S-6	11/22/2005	15,800	5.14	0.690	32.1	934	<0.500	<0.500	<0.500	<0.500	14.2	NA	NA	NA	19.32	6.53	NA	12.79	NA
S-6	01/19/2006	NA	NA	NA	NA	NA	NA	NA	NA	NA	NA	NA	NA	NA	19.32	5.50	NA	13.82	NA
S-6	02/24/2006	7,900 b	4.4	<1.5	260	380	<1.5	<1.5	<1.5	<1.5	<7.0	NA	NA	NA	19.32	5.76	NA	13.56	NA
S-6	05/30/2006	4,170	4.98	<0.500	76.6	44.2	<0.500	<0.500	<0.500	<0.500	<10.0	NA	NA	NA	19.32	5.68	NA	13.64	NA
S-6	08/30/2006	16,400	10.7	<0.500	353	292	<0.500	<0.500	<0.500	<0.500	<10.0	NA	NA	NA	19.32	6.38	NA	12.94	NA
S-6	11/22/2006	6,900	7.7	<2.5	250	450	<2.5	<10	<10	<10	<25	NA	NA	NA	19.32	6.62	NA	12.70	NA
S-6	02/23/2007	7,900	4.4	<2.5	400	940	<2.5	<10	<10	<10	<25	NA	NA	NA	19.32	6.06	NA	13.26	NA
S-6	05/18/2007	2,600 h	3.1	<1.0	85	147.3	<1.0	<2.0	<2.0	<2.0	<10	NA	NA	NA	19.32	6.12	NA	13.20	NA
S-6	08/10/2007	3,100 h	3.5	0.28 j	110	202	<1.0	<2.0	<2.0	<2.0	<10	NA	NA	NA	19.32	6.60	NA	12.72	NA
S-6	11/09/2007	3,700 h	2.1	0.34 j	160	335	<1.0	<2.0	<2.0	<2.0	<10	NA	NA	NA	19.32	6.80	NA	12.52	NA
S-6	02/08/2008	2,600 h	2.7	<1.0	72	156.0	<1.0	<2.0	<2.0	<2.0	<10	NA	NA	NA	19.32	6.11	NA	13.21	NA
S-6	05/16/2008	350	<0.50	<1.0	8.4	5.3	<1.0	<2.0	<2.0	<2.0	<10	NA	NA	NA	19.32	6.60	NA	12.72	NA
S-6	08/15/2008	3,600	0.99	<1.0	100	164.9	<1.0	<2.0	<2.0	<2.0	<10	NA	NA	NA	19.32	7.70	NA	11.62	NA
S-6	11/26/2008	1,500	2.9	<1.0	13	3.1	<1.0	<2.0	<2.0	<2.0	<10	NA	NA	NA	19.32	8.41	NA	10.91	NA

WELL CONCENTRATIONS
Shell Service Station
1601 Webster Street
Alameda, CA

Well ID	Date	TPPH (ug/L)	B (ug/L)	T (ug/L)	E (ug/L)	X (ug/L)	MTBE 8260 (ug/L)	DIPE (ug/L)	ETBE (ug/L)	TAME (ug/L)	TBA (ug/L)	1,2- DCA (ug/L)	EDB (ug/L)	Ethanol (ug/L)	TOC (MSL)	Depth to Water (ft.)	Depth to SPH (ft.)	GW Elevation (MSL)	SPH Thickness (ft.)
S-6	02/27/2009	2,800	4.3	<1.0	17	23	<1.0	<2.0	<2.0	<2.0	<10	NA	NA	NA	19.32	6.22	NA	13.10	NA
S-6	05/28/2009	570	0.74	<1.0	3.1	1.3	<1.0	<2.0	<2.0	<2.0	<10	NA	NA	NA	19.32	6.10	NA	13.22	NA
S-6	09/14/2009	440	0.55	<1.0	1.5	2.3	<1.0	<2.0	<2.0	<2.0	<10	NA	NA	NA	19.32	7.43	NA	11.89	NA
S-7	11/14/2005	NA	NA	NA	NA	NA	NA	NA	NA	NA	NA	NA	NA	NA	19.44	6.76	NA	12.68	NA
S-7	11/22/2005	51,100	2,680	2,980	969	6,360	1.49	<0.500	<0.500	<0.500	53.3	NA	NA	NA	19.44	6.88	NA	12.56	NA
S-7	02/24/2006	22,000 b/25,000 d	1,700	1,200	1,200	2,800	<2.5	<2.5	<2.5	<2.5	58	NA	NA	NA	19.44	5.73	NA	13.71	NA
S-7	05/30/2006	35,600	1,720	641	1,600	3,630	2.83	<0.500	<0.500	<0.500	<10.0	NA	NA	NA	19.44	5.61	NA	13.83	NA
S-7	08/30/2006	83,900	5,060	62.5	1,640	4,010	2.38	<0.500	<0.500	<0.500	43.4	NA	NA	NA	19.44	6.43	NA	13.01	NA
S-7	11/22/2006	13,000	4,300	27	710	1,900	<2.5	<10	<10	<10	54	NA	NA	NA	19.44	6.68	NA	12.76	NA
S-7	02/23/2007	15,000	2,000	43	1,100	3,300	<12	<50	<50	<50	<120	NA	NA	NA	19.44	5.82	NA	13.62	NA
S-7	05/18/2007	6,100 h	3,900	22 j	520	2,010	<50	<100	<100	<100	<500	NA	NA	NA	19.44	6.20	NA	13.24	NA
S-7	08/10/2007	14,000 h	4,900	19 j	670	2,046 j	<50	<100	<100	<100	<500	NA	NA	NA	19.44	6.74	NA	12.70	NA
S-7	11/09/2007	16,000 h	4,400	21 j	550	2,052	<50	<100	<100	<100	<500	NA	NA	NA	19.44	6.93	NA	12.51	NA
S-7	02/08/2008	2,400 h	160	<2.0	70	160	<2.0	<4.0	<4.0	<4.0	<20	NA	NA	NA	19.44	6.23	NA	13.21	NA
S-7	05/16/2008	6,200	1,200	21	320	736.9	<2.0	<4.0	<4.0	<4.0	<20	NA	NA	NA	19.44	6.62	NA	12.82	NA
S-7	08/15/2008	15,000	4,500	19	450	1,300	<10	<20	<20	<20	<100	NA	NA	NA	19.44	7.81	NA	11.63	NA
S-7	11/26/2008	9,300	3,200	<25	77	250	<25	<50	<50	<50	<250	NA	NA	NA	19.44	8.53	NA	10.91	NA
S-7	02/27/2009	3,900	900	<25	49	160	<25	<50	<50	<50	<250	NA	NA	NA	19.44	6.27	NA	13.17	NA
S-7	05/28/2009	7,100	1,200	<10	81	600	<10	<20	<20	<20	<100	NA	NA	NA	19.44	6.18	NA	13.26	NA
S-7	09/14/2009	11,000	4,000	19	73	66	<10	<20	<20	<20	<100	NA	NA	NA	19.44	7.58	NA	11.86	NA
S-8	08/21/2006	NA	NA	NA	NA	NA	NA	NA	NA	NA	NA	NA	NA	NA	20.11	7.02	NA	13.09	NA
S-8	08/30/2006	90,600	5,150	28.2	3,230	4,450	4.30	<0.500	<0.500	<0.500	<10.0	NA	NA	NA	20.11	7.19	NA	12.92	NA
S-8	11/22/2006	41,000	4,900	58	3,300	7,200	2.6	<10	<10	<10	<25	NA	NA	NA	20.11	7.48	NA	12.63	NA
S-8	02/23/2007	28,000	2,900	28	2,900	4,900	<25	<100	<100	<100	<250	NA	NA	NA	20.11	6.73	NA	13.38	NA
S-8	05/18/2007	24,000 h	4,400	33 j	3,800	4,470	<50	<100	<100	<100	<500	NA	NA	NA	20.11	6.98	NA	13.13	NA
S-8	08/10/2007	22,000 h	5,000	30 j	3,100	3,660	<50	<100	<100	<100	<500	NA	NA	NA	20.11	7.57	NA	12.54	NA
S-8	11/09/2007	22,000 h	4,600	24 j	3,000	2,770	<50	<100	<100	<100	<500	NA	NA	NA	20.11	7.80	NA	12.31	NA
S-8	02/08/2008	11,000 h	5,900	<50	410	310	<50	<100	<100	<100	<500	NA	NA	NA	20.11	6.55	NA	13.56	NA
S-8	05/16/2008	20,000	1,600	32	2,300	2,136	<20	<40	<40	<40	<200	NA	NA	NA	20.11	7.30	NA	12.81	NA
S-8	08/15/2008	26,000	2,400	20	4,900	2,432	<20	<40	<40	<40	<200	NA	NA	NA	20.11	8.60	NA	11.51	NA
S-8	11/26/2008	10,000	890	6.6	790	302	<5.0	<10	<10	<10	<50	NA	NA	NA	20.11	9.20	NA	10.91	NA
S-8	02/27/2009	770	30	<1.0	9.9	6.0	<1.0	<2.0	<2.0	<2.0	12	NA	NA	NA	20.11	7.04	NA	13.07	NA

WELL CONCENTRATIONS
Shell Service Station
1601 Webster Street
Alameda, CA

Well ID	Date	TPPH (ug/L)	B (ug/L)	T (ug/L)	E (ug/L)	X (ug/L)	MTBE 8260 (ug/L)	DIPE (ug/L)	ETBE (ug/L)	TAME (ug/L)	TBA (ug/L)	1,2- DCA (ug/L)	EDB (ug/L)	Ethanol (ug/L)	TOC (MSL)	Depth to Water (ft.)	Depth to SPH (ft.)	GW Elevation (MSL)	SPH Thickness (ft.)
S-8	05/28/2009	5,800	620	3.1	390	380	<1.0	<2.0	<2.0	<2.0	40	NA	NA	NA	20.11	6.91	NA	13.20	NA
S-8	09/14/2009	7,700	1,600	<10	110	750	<10	<20	<20	<20	<100	NA	NA	NA	20.11	8.32	NA	11.79	NA
S-9	08/21/2006	NA	NA	NA	NA	NA	NA	NA	NA	NA	NA	NA	NA	NA	19.60	6.93	NA	12.67	NA
S-9	08/30/2006	162,000	3,620	5,040	3,810	22,500	<0.500	<0.500	<0.500	<0.500	<10.0	NA	NA	NA	19.60	6.52	NA	13.08	NA
S-9	11/22/2006	47,000	2,100	840	3,000	12,000	<2.5	<10	<10	<10	<25	NA	NA	NA	19.60	6.78	NA	12.82	NA
S-9	02/23/2007	18,000	890	120	1,800	3,600	<12	<50	<50	<50	<120	NA	NA	NA	19.60	6.13	NA	13.47	NA
S-9	05/18/2007	22,000 h	1,300	630	2,400	7,300	<50	<100	<100	<100	<500	NA	NA	NA	19.60	6.35	NA	13.25	NA
S-9	08/10/2007	36,000 h	2,600	920	4,200	14,900	<50	<100	<100	<100	<500	NA	NA	NA	19.60	6.86	NA	12.74	NA
S-9	11/09/2007	34,000 h	2,100	320	3,700	12,000	<50	<100	<100	<100	<500	NA	NA	NA	19.60	7.09	NA	12.51	NA
S-9	02/08/2008	7,400 h	410	51	1,100	1,620	<10	<20	<20	<20	<100	NA	NA	NA	19.60	6.00	NA	13.60	NA
S-9	05/16/2008	19,000	910	230	1,600	4,200	<10	<20	<20	<20	<100	NA	NA	NA	19.60	6.67	NA	12.93	NA
S-9	08/15/2008	65,000	2,600	540	5,200	19,000	<10	<20	<20	<20	<100	NA	NA	NA	19.60	7.93	NA	11.67	NA
S-9	11/26/2008	18,000	910	<100	2,000	3,340	<100	<200	<200	<200	<1,000	NA	NA	NA	19.60	8.60	NA	11.00	NA
S-9	02/27/2009	1,000	55	2.3	100	61	<1.0	<2.0	<2.0	<2.0	<10	NA	NA	NA	19.60	6.35	NA	13.25	NA
S-9	05/28/2009	9,700	410	120	810	1,400	<10	<20	<20	<20	<100	NA	NA	NA	19.60	6.22	NA	13.38	NA
S-9	09/14/2009	24,000	960	120	2,200	6,500	<5.0	<10	<10	<10	<50	NA	NA	NA	19.60	7.73	NA	11.87	NA
TBW-E	11/23/2004	NA	NA	NA	NA	NA	NA	NA	NA	NA	NA	NA	NA	NA	NA	6.31	NA	NA	NA
TBW-E	12/01/2004	NA	NA	NA	NA	NA	NA	NA	NA	NA	NA	NA	NA	NA	NA	7.01	NA	NA	NA
TBW-E	12/07/2004	NA	NA	NA	NA	NA	NA	NA	NA	NA	NA	NA	NA	NA	NA	6.32	NA	NA	NA
TBW-E	12/15/2004	NA	NA	NA	NA	NA	NA	NA	NA	NA	NA	NA	NA	NA	NA	6.55	NA	NA	NA
TBW-E	12/23/2004	NA	NA	NA	NA	NA	NA	NA	NA	NA	NA	NA	NA	NA	NA	5.95	NA	NA	NA
TBW-E	12/27/2004	NA	NA	NA	NA	NA	NA	NA	NA	NA	NA	NA	NA	NA	NA	8.47	NA	NA	NA
TBW-N	11/23/2004	83,000	640	27,000	1,700	20,000	2,300	<400	<400	<400	1,300	<100	<100	<10,000	NA	5.64	NA	NA	NA
TBW-N	12/01/2004	160,000	700	31,000	2,300	24,000	2,900	<400	<400	<400	1,200	<100	<100	<10,000	NA	6.35	NA	NA	NA
TBW-N	12/07/2004	130,000	590	29,000	2,300	24,000	2,700	<400	<400	<400	1,300	<100	<100	<10,000	NA	5.65	NA	NA	NA
TBW-N	12/15/2004	120,000	420	26,000	2,000	22,000	3,300	<400	<400	<400	<1,000	<100	<100	<10,000	NA	5.85	NA	NA	NA
TBW-N	12/23/2004	100,000	220	23,000	1,900	20,000	1,900	<400	<400	<400	<1,000	<100	<100	<10,000	NA	5.30	NA	NA	NA
TBW-N	12/27/2004	110,000	470	26,000	2,300	22,000	1,800	<400	<400	<400	<1,000	<100	<100	<10,000	NA	7.80	NA	NA	NA
TBW-N	01/17/2005	86,000	330	22,000	2,200	21,000	1,600	<400	<400	<400	1,600	<100	<100	<10,000	NA	6.59	NA	NA	NA
TBW-N	02/04/2005	97,000	290	23,000	1,800	20,000	1,900	<400	<400	<400	<1,000	<100	<100	<10,000	NA	4.50	NA	NA	NA
TBW-N	03/02/2005	94,000	360	24,000	2,000	19,000	1,200	<400	<400	<400	<1,000	<100	<100	<10,000	NA	4.11	NA	NA	NA

WELL CONCENTRATIONS
Shell Service Station
1601 Webster Street
Alameda, CA

Well ID	Date	TPPH (ug/L)	B (ug/L)	T (ug/L)	E (ug/L)	X (ug/L)	MTBE 8260 (ug/L)	DIPE (ug/L)	ETBE (ug/L)	TAME (ug/L)	TBA (ug/L)	1,2- DCA (ug/L)	EDB (ug/L)	Ethanol (ug/L)	TOC (MSL)	Depth to Water (ft.)	Depth to SPH (ft.)	GW Elevation (MSL)	SPH Thickness (ft.)
TBW-N	04/12/2005	27,000	130	9,300	1,100	8,700	1,400	<100	<100	<20	390	<25	<25	<2,500	NA	4.08	NA	NA	NA
TBW-N	05/13/2005	42,000	130	8,700	1,500	12,000	1,400	<100	<100	<100	440	<25	<25	<2,500	NA	4.45	NA	NA	NA
TBW-N	06/10/2005	46,000	63	5,500	1,300	11,000	500	<100	<100	<100	<250	<25	<25	<2,500	NA	4.97	NA	NA	NA
TBW-N	07/15/2005	48,000	88	8,400	1,300	9,500	660	<100	<100	<100	310	<25	<25	<2,500	NA	5.18	NA	NA	NA
TBW-N	08/17/2005 a	36,000	85	8,500	1,200	11,000	510	<200	<200	<200	<500	<50	<50	<5,000	18.08	5.28	NA	12.80	NA
TBW-N	09/15/2005	20,000	59	2,400	730	9,300	600	<40	<40	<40	500	NA	NA	<1,000	18.08	5.92	NA	12.16	NA
TBW-N	10/17/2005	59,000	58	4,900	1,200	16,000	490	<100	<100	<100	<250	<25	<25	<2,500	18.08	5.96	NA	12.12	NA
TBW-N	11/22/2005	105,000	41.3	8,750	1,550	18,300	443	<0.500	<0.500	<0.500	248	<0.500	<0.500	<50.0	18.08	5.82	NA	12.26	NA
TBW-N	12/09/2005	65,900	43.4	5,110	1,110	13,500	493	<0.500	<0.500	<0.500	259	<0.500	<0.500	<50.0	18.08	5.60	NA	12.48	NA
TBW-N	01/05/2006	80,100	33.8	4,910	1,620	19,400	410	<0.500	<0.500	<0.500	<10.0	<0.500	<0.500	<50.0	18.08	4.44	NA	13.64	NA
TBW-N	02/24/2006	56,000 b/60,000 d	15	2,700	1,000	12,000	270	<15	<15	<15	180	<15	<15	<150	18.08	4.67	NA	13.41	NA
TBW-N	03/08/2006	60,200	23.4	3,820	1,370	16,500	293	<0.500	<0.500	<0.500	93.8	<0.500	<0.500	<50.0	18.08	4.18	NA	13.90	NA
TBW-N	04/13/2006	73,000	21.8	2,900	1,220	14,600	277	<0.500	<0.500	<0.500	68.5	<0.500	<0.500	<500	18.08	3.49	NA	14.59	NA
TBW-N	05/30/2006	59,300	18.7	1,170	1,800	10,200	119 e	<0.500	<0.500	<0.500	<10.0	0.860	<0.500	<50.0	18.08	4.52	NA	13.56	NA
TBW-N	06/05/2006	83,700	16.0	1,510	2,090	11,400	146 e	<0.500	<0.500	<0.500	<10.0	<0.500	<0.500	<50.0	18.08	4.55	NA	13.53	NA
TBW-N	07/19/2006	80,100	16.4	632	1,550	13,900	85.7	<0.500	<0.500	<0.500	<10.0	<0.500	<0.500	<50.0	18.08	4.99	NA	13.09	NA
TBW-N	08/30/2006	52,700	18.2	747	1,900	13,400	82.9	<5.00	<5.00	<5.00	<100	<5.00	<5.00	<500	18.08	5.47	NA	12.61	NA
TBW-N	09/06/2006	77,500	21.3	1,100	1,650	11,800	116	<0.500	<0.500	<0.500	12.4	<0.500	<0.500	<50.0	18.08	5.39	NA	12.69	NA
TBW-N	10/13/2006	33,000	22	1,300	1,700	27,000	160	<20	<20	<20	<50	<5.0	<5.0	<500	18.08	5.57	NA	12.51	NA
TBW-N	11/22/2006	36,000	18	680	1,200	14,000	110	<20	<20	<20	<50	<5.0	<5.0	<500	18.08	5.65	NA	12.43	NA
TBW-N	12/12/2006	34,000	<25	330	1,400	11,000	89	<25	<25	<25	<1,000	<25	<25	<5,000	18.08	5.34	NA	12.74	NA
TBW-N	01/05/2007	26,000 g	16	450	1,400	13,000 f	96	<20	<20	<20	<50	<5.0	<5.0	<500	18.08	5.23	NA	12.85	NA
TBW-N	02/23/2007	41,000	<25	400	1,500	15,000	120	<100	<100	<100	<250	<25	<25	<2,500	18.08	4.96	NA	13.12	NA
TBW-N	03/08/2007	15,000	<25	320	1,300	15,000	110	<100	<100	<100	<250	<25	<25	<2,500	18.08	4.93	NA	13.15	NA
TBW-N	04/06/2007	24,000 h	15	360	1,100	12,300	130	<10	<10	<10	<50	<2.5	NA	<500	18.08	5.07	NA	13.01	NA
TBW-N	05/18/2007	30,000 h	15 j	140	1,100	9,960	100	<100	<100	<100	<50	<25	<50	<5,000	18.08	5.25	NA	12.83	NA
TBW-N	06/11/2007	26,000 h	15 j	160	1,300	9,150	120	<100	<100	<100	<500	<25	<50	<5,000	18.08	5.33	NA	12.75	NA
TBW-N	07/03/2007	36,000 h	9.3 j	150	990	8,400	130	<100	<100	<100	<500	<25	<50	<5,000	18.08	5.46	NA	12.62	NA
TBW-N	08/10/2007	24,000 h	14	200	1,200	5,240	120	<40	<40	<40	<200	<10	<20	<2,000	18.08	5.78	NA	12.30	NA
TBW-N	09/25/2007	28,000 h	15	560	1,400	7,600	<20	<40	<40	<40	160 j	<10	<20	<2,000	18.08	6.02	NA	12.06	NA
TBW-N	11/09/2007	42,000 h	18	610	1,700	14,500	140	<50	<50	<50	<250	<12	<25	<2,500	18.08	5.91	5.90	12.18	0.01
TBW-N	02/08/2008	36,000 h	<25	450	1,400	15,100	97	<100	<100	<100	<500	<25	<50	<5,000	18.08	4.79	NA	13.29	NA
TBW-N	05/16/2008	26,000	80	99	970	5,130	130	<100	<100	<100	<500	NA	NA	NA	18.08	5.50	NA	12.58	NA
TBW-N	08/15/2008	24,000	<25	1,300	1,300	2,400	90	<100	<100	<100	<500	<25	<50	<5,000	18.08	6.59	NA	11.49	NA

WELL CONCENTRATIONS
Shell Service Station
1601 Webster Street
Alameda, CA

Well ID	Date	TPPH (ug/L)	B (ug/L)	T (ug/L)	E (ug/L)	X (ug/L)	MTBE 8260 (ug/L)	DIPE (ug/L)	ETBE (ug/L)	TAME (ug/L)	TBA (ug/L)	1,2- DCA (ug/L)	EDB (ug/L)	Ethanol (ug/L)	TOC (MSL)	Depth to Water (ft.)	Depth to SPH (ft.)	GW Elevation (MSL)	SPH Thickness (ft.)
TBW-N	11/26/2008	24,000	<25	140	810	5,580	52	<100	<100	<100	<500	<25	<50	<5,000	18.08	7.40	NA	10.68	NA
TBW-N	02/27/2009	22,000	<25	110	520	5,000	<50	<100	<100	<100	<500	<25	<50	<5,000	18.08	5.86	NA	12.22	NA
TBW-N	05/28/2009	32,000	8.9	160	860	5,600	53	<10	<10	<10	160	NA	NA	NA	18.08	5.50	NA	12.58	NA
TBW-N	09/14/2009	28,000	10	110	890	4,700	60	<40	<40	<40	<200	<10	<20	<2000	18.08	6.31	NA	11.77	NA
TBW-S	11/23/2004	NA	NA	NA	NA	NA	NA	NA	NA	NA	NA	NA	NA	NA	NA	6.18	NA	NA	NA
TBW-S	12/01/2004	NA	NA	NA	NA	NA	NA	NA	NA	NA	NA	NA	NA	NA	NA	6.87	NA	NA	NA
TBW-S	12/07/2004	NA	NA	NA	NA	NA	NA	NA	NA	NA	NA	NA	NA	NA	NA	6.15	NA	NA	NA
TBW-S	12/15/2004	NA	NA	NA	NA	NA	NA	NA	NA	NA	NA	NA	NA	NA	NA	6.38	NA	NA	NA
TBW-S	12/23/2004	NA	NA	NA	NA	NA	NA	NA	NA	NA	NA	NA	NA	NA	NA	5.81	NA	NA	NA
TBW-S	12/27/2004	NA	NA	NA	NA	NA	NA	NA	NA	NA	NA	NA	NA	NA	NA	8.35	NA	NA	NA
TBW-W	11/23/2004	NA	NA	NA	NA	NA	NA	NA	NA	NA	NA	NA	NA	NA	NA	6.14	NA	NA	NA
TBW-W	12/01/2004	NA	NA	NA	NA	NA	NA	NA	NA	NA	NA	NA	NA	NA	NA	6.86	NA	NA	NA
TBW-W	12/07/2004	NA	NA	NA	NA	NA	NA	NA	NA	NA	NA	NA	NA	NA	NA	6.13	NA	NA	NA
TBW-W	12/15/2004	NA	NA	NA	NA	NA	NA	NA	NA	NA	NA	NA	NA	NA	NA	6.37	NA	NA	NA
TBW-W	12/23/2004	NA	NA	NA	NA	NA	NA	NA	NA	NA	NA	NA	NA	NA	NA	5.79	NA	NA	NA
TBW-W	12/27/2004	NA	NA	NA	NA	NA	NA	NA	NA	NA	NA	NA	NA	NA	NA	8.32	NA	NA	NA

WELL CONCENTRATIONS
Shell Service Station
1601 Webster Street
Alameda, CA

Well ID	Date	TPPH (ug/L)	B (ug/L)	T (ug/L)	E (ug/L)	X (ug/L)	MTBE 8260 (ug/L)	DIPE (ug/L)	ETBE (ug/L)	TAME (ug/L)	TBA (ug/L)	1,2- DCA (ug/L)	EDB (ug/L)	Ethanol (ug/L)	TOC (MSL)	Depth to Water (ft.)	Depth to SPH (ft.)	GW Elevation (MSL)	SPH Thickness (ft.)
---------	------	----------------	-------------	-------------	-------------	-------------	------------------------	----------------	----------------	----------------	---------------	-----------------------	---------------	-------------------	--------------	----------------------------	--------------------------	--------------------------	---------------------------

Abbreviations:

TPPH = Total petroleum hydrocarbons as gasoline by modified EPA Method 8260B.

BTEX = Benzene, toluene, ethylbenzene, xylenes by EPA Method 8260B.

MTBE = Methyl tertiary butyl ether

DIPE = Di-isopropyl ether, analyzed by EPA Method 8260B

ETBE = Ethyl tertiary butyl ether, analyzed by EPA Method 8260B

TAME = Tertiary amyl methyl ether, analyzed by EPA Method 8260B

TBA = Tertiary butyl alcohol or tertiary butanol, analyzed by EPA Method 8260B

1,2-DCA = 1,2-Dichloroethane, analyzed by EPA Method 8260B

EDB = Ethylene Dibromide, analyzed by EPA Method 8260B

TOC = Top of Casing Elevation

SPH = Separate-phase hydrocarbon

GW = Groundwater

ug/L = Parts per billion

MSL = Mean sea level

ft. = Feet

<n = Below detection limit

NA = Not applicable

WELL CONCENTRATIONS
Shell Service Station
1601 Webster Street
Alameda, CA

Well ID	Date	TPPH (ug/L)	B (ug/L)	T (ug/L)	E (ug/L)	X (ug/L)	MTBE 8260 (ug/L)	DIPE (ug/L)	ETBE (ug/L)	TAME (ug/L)	TBA (ug/L)	1,2- DCA (ug/L)	EDB (ug/L)	Ethanol (ug/L)	TOC (MSL)	Depth to Water (ft.)	Depth to SPH (ft.)	GW Elevation (MSL)	SPH Thickness (ft.)
---------	------	----------------	-------------	-------------	-------------	-------------	------------------------	----------------	----------------	----------------	---------------	-----------------------	---------------	-------------------	--------------	----------------------------	--------------------------	--------------------------	---------------------------

Notes:

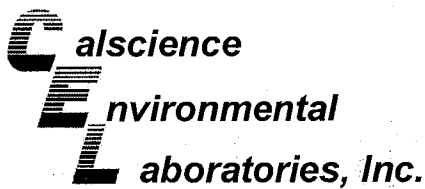
- a = Extracted out of holding time.
- b = Result with a carbon range of C4-C12.
- c = Result may be biased slightly high. See lab report case narrative.
- d = Result with a carbon range of C6-C12.
- e = Secondary ion abundances were outside method requirements. Identification based on analytical judgement.
- f = Concentration estimated. Analyte exceeded calibration range. Reanalysis not performed due to holding time requirements.
- g = Laboratory Control Sample and/or Laboratory Control Sample Duplicate recovery was below the acceptance limits. A low bias to sample results is indicated.
- h = Analyzed by EPA Method 8015B (M).
- i = The sample chromatographic pattern for TPH does not match the chromatographic pattern of the specified standard. Quantitation of the unknown hydrocarbon(s) in the sample was based upon the specified standard.
- j = Analyte was detected at a concentration below the reporting limit and above the laboratory method detection limit. Reported value is estimated.

Ethanol analyzed by EPA Method 8260B.

Well TBW-N surveyed September 1, 2005 by Virgil Chavez Land Surveying of Vallejo, CA.

Wells S-2 through S-7 surveyed on November 30, 2005 by Virgil Chavez Land Surveying of Vallejo, CA.

Wells S-4B and S-7 through S-9 surveyed on August 17, 2006 by Virgil Chavez Land Surveying of Vallejo, CA.



September 29, 2009

Michael Ninokata
Blaine Tech Services, Inc.
1680 Rogers Avenue
San Jose, CA 95112-1105

Subject: **CalScience Work Order No.:** 09-09-1161
Client Reference: 1601 Webster St., Alameda, CA

Dear Client:

Enclosed is an analytical report for the above-referenced project. The samples included in this report were received 9/16/2009 and analyzed in accordance with the attached chain-of-custody.

Unless otherwise noted, all analytical testing was accomplished in accordance with the guidelines established in our Quality Systems Manual, applicable standard operating procedures, and other related documentation. The original report of subcontracted analysis, if any, is provided herein, and follows the standard CalScience data package. The results in this analytical report are limited to the samples tested and any reproduction thereof must be made in its entirety.

If you have any questions regarding this report, please do not hesitate to contact the undersigned.

Sincerely,

A handwritten signature in cursive script that reads "Philip Samelle for".

CalScience Environmental
Laboratories, Inc.
Xuan Dang
Project Manager

Analytical Report



Blaine Tech Services, Inc.
 1680 Rogers Avenue
 San Jose, CA 95112-1105

Date Received: 09/16/09
 Work Order No: 09-09-1161
 Preparation: EPA 5030B
 Method: LUFT GC/MS / EPA 8260B
 Units: ug/L

Project: 1601 Webster St., Alameda, CA

Page 1 of 1

Client Sample Number	Lab Sample Number	Date/Time Collected	Matrix	Instrument	Date Prepared	Date/Time Analyzed	QC Batch ID
TBW-N	09-09-1161-1-A	09/14/09 11:25	Aqueous	GC/MS R	09/16/09	09/16/09 16:21	090916L01

Parameter	Result	RL	DF	Qual	Parameter	Result	RL	DF	Qual
Benzene	10	10	20		Tert-Butyl Alcohol (TBA)	ND	200	20	
1,2-Dibromoethane	ND	20	20		Diisopropyl Ether (DIPE)	ND	40	20	
1,2-Dichloroethane	ND	10	20		Ethyl-t-Butyl Ether (ETBE)	ND	40	20	
Ethylbenzene	890	20	20		Tert-Amyl-Methyl Ether (TAME)	ND	40	20	
Toluene	110	20	20		Ethanol	ND	2000	20	
Xylenes (total)	4700	20	20		TPPH	28000	1000	20	
Methyl-t-Butyl Ether (MTBE)	60	20	20						
<u>Surrogates:</u>	<u>REC (%)</u>	<u>Control Limits</u>		<u>Qual</u>	<u>Surrogates:</u>	<u>REC (%)</u>	<u>Control Limits</u>		<u>Qual</u>
Dibromofluoromethane	96	80-132			1,2-Dichloroethane-d4	108	80-141		
Toluene-d8	98	80-120			Toluene-d8-TPPH	97	88-112		
1,4-Bromofluorobenzene	99	76-120							

Method Blank	Lab Sample Number	Date/Time Collected	Matrix	Instrument	Date Prepared	Date/Time Analyzed	QC Batch ID
	099-12-767-2,558	N/A	Aqueous	GC/MS R	09/16/09	09/16/09 13:01	090916L01

Parameter	Result	RL	DF	Qual	Parameter	Result	RL	DF	Qual
Benzene	ND	0.50	1		Tert-Butyl Alcohol (TBA)	ND	10	1	
1,2-Dibromoethane	ND	1.0	1		Diisopropyl Ether (DIPE)	ND	2.0	1	
1,2-Dichloroethane	ND	0.50	1		Ethyl-t-Butyl Ether (ETBE)	ND	2.0	1	
Ethylbenzene	ND	1.0	1		Tert-Amyl-Methyl Ether (TAME)	ND	2.0	1	
Toluene	ND	1.0	1		Ethanol	ND	100	1	
Xylenes (total)	ND	1.0	1		TPPH	ND	50	1	
Methyl-t-Butyl Ether (MTBE)	ND	1.0	1						
<u>Surrogates:</u>	<u>REC (%)</u>	<u>Control Limits</u>		<u>Qual</u>	<u>Surrogates:</u>	<u>REC (%)</u>	<u>Control Limits</u>		<u>Qual</u>
Dibromofluoromethane	98	80-132			1,2-Dichloroethane-d4	103	80-141		
Toluene-d8	96	80-120			Toluene-d8-TPPH	96	88-112		
1,4-Bromofluorobenzene	96	76-120							

RL - Reporting Limit , DF - Dilution Factor , Qual - Qualifiers

Analytical Report



Blaine Tech Services, Inc.
 1680 Rogers Avenue
 San Jose, CA 95112-1105

Date Received: 09/16/09
 Work Order No: 09-09-1161
 Preparation: EPA 5030B
 Method: LUFT GC/MS / EPA 8260B
 Units: ug/L

Project: 1601 Webster St., Alameda, CA

Page 1 of 4

Client Sample Number	Lab Sample Number	Date/Time Collected	Matrix	Instrument	Date Prepared	Date/Time Analyzed	QC Batch ID
S-2	09-09-1161-2-A	09/14/09 12:51	Aqueous	GC/MS R	09/16/09	09/16/09 16:49	090916L01

Parameter	Result	RL	DF	Qual	Parameter	Result	RL	DF	Qual
Benzene	ND	0.50	1		Tert-Butyl Alcohol (TBA)	ND	10	1	
Ethylbenzene	ND	1.0	1		Diisopropyl Ether (DIPE)	ND	2.0	1	
Toluene	ND	1.0	1		Ethyl-t-Butyl Ether (ETBE)	ND	2.0	1	
Xylenes (total)	ND	1.0	1		Tert-Amyl-Methyl Ether (TAME)	ND	2.0	1	
Methyl-t-Butyl Ether (MTBE)	17	1.0	1		TPPH	ND	50	1	
<u>Surrogates:</u>	<u>REC (%)</u>	<u>Control Limits</u>		<u>Qual</u>	<u>Surrogates:</u>	<u>REC (%)</u>	<u>Control Limits</u>		<u>Qual</u>
Dibromofluoromethane	99	80-132			1,2-Dichloroethane-d4	106	80-141		
Toluene-d8	98	80-120			Toluene-d8-TPPH	98	88-112		
1,4-Bromofluorobenzene	90	76-120							

Client Sample Number	Lab Sample Number	Date/Time Collected	Matrix	Instrument	Date Prepared	Date/Time Analyzed	QC Batch ID
S-3	09-09-1161-3-A	09/14/09 12:42	Aqueous	GC/MS R	09/16/09	09/16/09 17:18	090916L01

Parameter	Result	RL	DF	Qual	Parameter	Result	RL	DF	Qual
Benzene	ND	0.50	1		Tert-Butyl Alcohol (TBA)	ND	10	1	
Ethylbenzene	ND	1.0	1		Diisopropyl Ether (DIPE)	ND	2.0	1	
Toluene	ND	1.0	1		Ethyl-t-Butyl Ether (ETBE)	ND	2.0	1	
Xylenes (total)	ND	1.0	1		Tert-Amyl-Methyl Ether (TAME)	ND	2.0	1	
Methyl-t-Butyl Ether (MTBE)	6.1	1.0	1		TPPH	ND	50	1	
<u>Surrogates:</u>	<u>REC (%)</u>	<u>Control Limits</u>		<u>Qual</u>	<u>Surrogates:</u>	<u>REC (%)</u>	<u>Control Limits</u>		<u>Qual</u>
Dibromofluoromethane	94	80-132			1,2-Dichloroethane-d4	101	80-141		
Toluene-d8	100	80-120			Toluene-d8-TPPH	100	88-112		
1,4-Bromofluorobenzene	93	76-120							

Client Sample Number	Lab Sample Number	Date/Time Collected	Matrix	Instrument	Date Prepared	Date/Time Analyzed	QC Batch ID
S-4	09-09-1161-4-A	09/14/09 13:00	Aqueous	GC/MS R	09/16/09	09/16/09 17:46	090916L01

Parameter	Result	RL	DF	Qual	Parameter	Result	RL	DF	Qual
Benzene	ND	0.50	1		Tert-Butyl Alcohol (TBA)	ND	10	1	
Ethylbenzene	ND	1.0	1		Diisopropyl Ether (DIPE)	ND	2.0	1	
Toluene	ND	1.0	1		Ethyl-t-Butyl Ether (ETBE)	ND	2.0	1	
Xylenes (total)	ND	1.0	1		Tert-Amyl-Methyl Ether (TAME)	ND	2.0	1	
Methyl-t-Butyl Ether (MTBE)	6.7	1.0	1		TPPH	ND	50	1	
<u>Surrogates:</u>	<u>REC (%)</u>	<u>Control Limits</u>		<u>Qual</u>	<u>Surrogates:</u>	<u>REC (%)</u>	<u>Control Limits</u>		<u>Qual</u>
Dibromofluoromethane	98	80-132			1,2-Dichloroethane-d4	110	80-141		
Toluene-d8	100	80-120			Toluene-d8-TPPH	99	88-112		
1,4-Bromofluorobenzene	93	76-120							

RL - Reporting Limit , DF - Dilution Factor , Qual - Qualifiers

Analytical Report



Blaine Tech Services, Inc.
 1680 Rogers Avenue
 San Jose, CA 95112-1105

Date Received: 09/16/09
 Work Order No: 09-09-1161
 Preparation: EPA 5030B
 Method: LUFT GC/MS / EPA 8260B
 Units: ug/L

Project: 1601 Webster St., Alameda, CA

Page 2 of 4

Client Sample Number	Lab Sample Number	Date/Time Collected	Matrix	Instrument	Date Prepared	Date/Time Analyzed	QC Batch ID
S-4B	09-09-1161-5-A	09/14/09 10:25	Aqueous	GC/MS R	09/16/09	09/16/09 18:14	090916L01

Parameter	Result	RL	DF	Qual	Parameter	Result	RL	DF	Qual
Benzene	ND	0.50	1		Tert-Butyl Alcohol (TBA)	ND	10	1	
Ethylbenzene	ND	1.0	1		Diisopropyl Ether (DIPE)	ND	2.0	1	
Toluene	ND	1.0	1		Ethyl-t-Butyl Ether (ETBE)	ND	2.0	1	
Xylenes (total)	ND	1.0	1		Tert-Amyl-Methyl Ether (TAME)	ND	2.0	1	
Methyl-t-Butyl Ether (MTBE)	3.7	1.0	1		TPPH	ND	50	1	
<u>Surrogates:</u>	<u>REC (%)</u>	<u>Control Limits</u>		<u>Qual</u>	<u>Surrogates:</u>	<u>REC (%)</u>	<u>Control Limits</u>		<u>Qual</u>
Dibromofluoromethane	97	80-132			1,2-Dichloroethane-d4	112	80-141		
Toluene-d8	97	80-120			Toluene-d8-TPPH	97	88-112		
1,4-Bromofluorobenzene	97	76-120							

Client Sample Number	Lab Sample Number	Date/Time Collected	Matrix	Instrument	Date Prepared	Date/Time Analyzed	QC Batch ID
S-5	09-09-1161-6-A	09/14/09 12:30	Aqueous	GC/MS R	09/16/09	09/16/09 18:43	090916L01

Parameter	Result	RL	DF	Qual	Parameter	Result	RL	DF	Qual
Benzene	ND	0.50	1		Tert-Butyl Alcohol (TBA)	ND	10	1	
Ethylbenzene	ND	1.0	1		Diisopropyl Ether (DIPE)	ND	2.0	1	
Toluene	ND	1.0	1		Ethyl-t-Butyl Ether (ETBE)	ND	2.0	1	
Xylenes (total)	ND	1.0	1		Tert-Amyl-Methyl Ether (TAME)	ND	2.0	1	
Methyl-t-Butyl Ether (MTBE)	ND	1.0	1		TPPH	ND	50	1	
<u>Surrogates:</u>	<u>REC (%)</u>	<u>Control Limits</u>		<u>Qual</u>	<u>Surrogates:</u>	<u>REC (%)</u>	<u>Control Limits</u>		<u>Qual</u>
Dibromofluoromethane	100	80-132			1,2-Dichloroethane-d4	108	80-141		
Toluene-d8	100	80-120			Toluene-d8-TPPH	99	88-112		
1,4-Bromofluorobenzene	94	76-120							

Client Sample Number	Lab Sample Number	Date/Time Collected	Matrix	Instrument	Date Prepared	Date/Time Analyzed	QC Batch ID
S-6	09-09-1161-7-A	09/14/09 13:10	Aqueous	GC/MS R	09/16/09	09/16/09 19:11	090916L01

Parameter	Result	RL	DF	Qual	Parameter	Result	RL	DF	Qual
Benzene	0.55	0.50	1		Tert-Butyl Alcohol (TBA)	ND	10	1	
Ethylbenzene	1.5	1.0	1		Diisopropyl Ether (DIPE)	ND	2.0	1	
Toluene	ND	1.0	1		Ethyl-t-Butyl Ether (ETBE)	ND	2.0	1	
Xylenes (total)	2.3	1.0	1		Tert-Amyl-Methyl Ether (TAME)	ND	2.0	1	
Methyl-t-Butyl Ether (MTBE)	ND	1.0	1		TPPH	440	50	1	
<u>Surrogates:</u>	<u>REC (%)</u>	<u>Control Limits</u>		<u>Qual</u>	<u>Surrogates:</u>	<u>REC (%)</u>	<u>Control Limits</u>		<u>Qual</u>
Dibromofluoromethane	100	80-132			1,2-Dichloroethane-d4	108	80-141		
Toluene-d8	99	80-120			Toluene-d8-TPPH	99	88-112		
1,4-Bromofluorobenzene	97	76-120							

RL - Reporting Limit DF - Dilution Factor Qual - Qualifiers

Analytical Report



Blaine Tech Services, Inc.
 1680 Rogers Avenue
 San Jose, CA 95112-1105

Date Received: 09/16/09
 Work Order No: 09-09-1161
 Preparation: EPA 5030B
 Method: LUFT GC/MS / EPA 8260B
 Units: ug/L

Project: 1601 Webster St., Alameda, CA

Page 3 of 4

Client Sample Number	Lab Sample Number	Date/Time Collected	Matrix	Instrument	Date Prepared	Date/Time Analyzed	QC Batch ID
S-7	09-09-1161-8-A	09/14/09 13:20	Aqueous	GC/MS R	09/16/09	09/16/09 19:39	090916L01

Parameter	Result	RL	DF	Qual	Parameter	Result	RL	DF	Qual
Benzene	4000	25	50		Tert-Butyl Alcohol (TBA)	ND	100	10	
Ethylbenzene	73	10	10		Diisopropyl Ether (DIPE)	ND	20	10	
Toluene	19	10	10		Ethyl-t-Butyl Ether (ETBE)	ND	20	10	
Xylenes (total)	66	10	10		Tert-Amyl-Methyl Ether (TAME)	ND	20	10	
Methyl-t-Butyl Ether (MTBE)	ND	10	10		TPPH	11000	500	10	
<u>Surrogates:</u>	<u>REC (%)</u>	<u>Control Limits</u>		<u>Qual</u>	<u>Surrogates:</u>	<u>REC (%)</u>	<u>Control Limits</u>		<u>Qual</u>
Dibromofluoromethane	101	80-132			1,2-Dichloroethane-d4	105	80-141		
Toluene-d8	100	80-120			Toluene-d8-TPPH	100	88-112		
1,4-Bromofluorobenzene	99	76-120							

Client Sample Number	Lab Sample Number	Date/Time Collected	Matrix	Instrument	Date Prepared	Date/Time Analyzed	QC Batch ID
S-8	09-09-1161-9-A	09/14/09 13:30	Aqueous	GC/MS R	09/16/09	09/16/09 20:07	090916L01

Parameter	Result	RL	DF	Qual	Parameter	Result	RL	DF	Qual
Benzene	1600	5.0	10		Tert-Butyl Alcohol (TBA)	ND	100	10	
Ethylbenzene	110	10	10		Diisopropyl Ether (DIPE)	ND	20	10	
Toluene	ND	10	10		Ethyl-t-Butyl Ether (ETBE)	ND	20	10	
Xylenes (total)	750	10	10		Tert-Amyl-Methyl Ether (TAME)	ND	20	10	
Methyl-t-Butyl Ether (MTBE)	ND	10	10		TPPH	7700	500	10	
<u>Surrogates:</u>	<u>REC (%)</u>	<u>Control Limits</u>		<u>Qual</u>	<u>Surrogates:</u>	<u>REC (%)</u>	<u>Control Limits</u>		<u>Qual</u>
Dibromofluoromethane	94	80-132			1,2-Dichloroethane-d4	108	80-141		
Toluene-d8	96	80-120			Toluene-d8-TPPH	96	88-112		
1,4-Bromofluorobenzene	99	76-120							

Client Sample Number	Lab Sample Number	Date/Time Collected	Matrix	Instrument	Date Prepared	Date/Time Analyzed	QC Batch ID
S-9	09-09-1161-10-A	09/14/09 13:40	Aqueous	GC/MS R	09/16/09	09/16/09 20:35	090916L01

Parameter	Result	RL	DF	Qual	Parameter	Result	RL	DF	Qual
Benzene	960	2.5	5		Tert-Butyl Alcohol (TBA)	ND	50	5	
Ethylbenzene	2200	25	25		Diisopropyl Ether (DIPE)	ND	10	5	
Toluene	120	5.0	5		Ethyl-t-Butyl Ether (ETBE)	ND	10	5	
Xylenes (total)	6500	25	25		Tert-Amyl-Methyl Ether (TAME)	ND	10	5	
Methyl-t-Butyl Ether (MTBE)	ND	5.0	5		TPPH	24000	1200	25	
<u>Surrogates:</u>	<u>REC (%)</u>	<u>Control Limits</u>		<u>Qual</u>	<u>Surrogates:</u>	<u>REC (%)</u>	<u>Control Limits</u>		<u>Qual</u>
Dibromofluoromethane	98	80-132			1,2-Dichloroethane-d4	110	80-141		
Toluene-d8	98	80-120			Toluene-d8-TPPH	98	88-112		
1,4-Bromofluorobenzene	100	76-120							

RL - Reporting Limit DF - Dilution Factor Qual - Qualifiers

Analytical Report



Blaine Tech Services, Inc.
 1680 Rogers Avenue
 San Jose, CA 95112-1105

Date Received: 09/16/09
 Work Order No: 09-09-1161
 Preparation: EPA 5030B
 Method: LUFT GC/MS / EPA 8260B
 Units: ug/L

Project: 1601 Webster St., Alameda, CA

Page 4 of 4

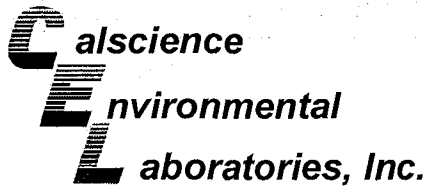
Client Sample Number	Lab Sample Number	Date/Time Collected	Matrix	Instrument	Date Prepared	Date/Time Analyzed	QC Batch ID
Method Blank	099-12-767-2,558	N/A	Aqueous	GC/MS R	09/16/09	09/16/09 13:01	090916L01

Parameter	Result	RL	DF	Qual	Parameter	Result	RL	DF	Qual
Benzene	ND	0.50	1		Tert-Butyl Alcohol (TBA)	ND	10	1	
Ethylbenzene	ND	1.0	1		Diisopropyl Ether (DIPE)	ND	2.0	1	
Toluene	ND	1.0	1		Ethyl-t-Butyl Ether (ETBE)	ND	2.0	1	
Xylenes (total)	ND	1.0	1		Tert-Amyl-Methyl Ether (TAME)	ND	2.0	1	
Methyl-t-Butyl Ether (MTBE)	ND	1.0	1		TPPH	ND	50	1	
<u>Surrogates:</u>	<u>REC (%)</u>	<u>Control Limits</u>		<u>Qual</u>	<u>Surrogates:</u>	<u>REC (%)</u>	<u>Control Limits</u>		<u>Qual</u>
Dibromofluoromethane	98	80-132			1,2-Dichloroethane-d4	103	80-141		
Toluene-d8	96	80-120			Toluene-d8-TPPH	96	88-112		
1,4-Bromofluorobenzene	96	76-120							

Client Sample Number	Lab Sample Number	Date/Time Collected	Matrix	Instrument	Date Prepared	Date/Time Analyzed	QC Batch ID
Method Blank	099-12-767-2,562	N/A	Aqueous	GC/MS R	09/17/09	09/17/09 12:55	090917L01

Parameter	Result	RL	DF	Qual	Parameter	Result	RL	DF	Qual
Benzene	ND	0.50	1		Tert-Butyl Alcohol (TBA)	ND	10	1	
Ethylbenzene	ND	1.0	1		Diisopropyl Ether (DIPE)	ND	2.0	1	
Toluene	ND	1.0	1		Ethyl-t-Butyl Ether (ETBE)	ND	2.0	1	
Xylenes (total)	ND	1.0	1		Tert-Amyl-Methyl Ether (TAME)	ND	2.0	1	
Methyl-t-Butyl Ether (MTBE)	ND	1.0	1		TPPH	ND	50	1	
<u>Surrogates:</u>	<u>REC (%)</u>	<u>Control Limits</u>		<u>Qual</u>	<u>Surrogates:</u>	<u>REC (%)</u>	<u>Control Limits</u>		<u>Qual</u>
Dibromofluoromethane	101	80-132			1,2-Dichloroethane-d4	111	80-141		
Toluene-d8	91	80-120			Toluene-d8-TPPH	91	88-112		
1,4-Bromofluorobenzene	95	76-120							

RL - Reporting Limit DF - Dilution Factor Qual - Qualifiers



Quality Control - Spike/Spike Duplicate



Blaine Tech Services, Inc.
1680 Rogers Avenue
San Jose, CA 95112-1105

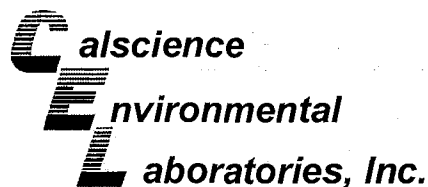
Date Received: 09/16/09
Work Order No: 09-09-1161
Preparation: EPA 5030B
Method: LUFT GC/MS / EPA
8260B

Project 1601 Webster St., Alameda, CA

Quality Control Sample ID	Matrix	Instrument	Date Prepared	Date Analyzed	MS/MSD Batch Number
09-09-0889-2	Aqueous	GC/MS R	09/16/09	09/16/09	090916S01

Parameter	MS %REC	MSD %REC	%REC CL	RPD	RPD CL	Qualifiers
Benzene	85	103	72-120	19	0-20	
Carbon Tetrachloride	94	112	63-135	18	0-20	
Chlorobenzene	94	113	80-120	18	0-20	
1,2-Dibromoethane	105	132	80-120	23	0-20	4,3
1,2-Dichlorobenzene	101	114	80-120	12	0-20	
1,1-Dichloroethene	91	101	60-132	10	0-24	
Ethylbenzene	99	119	78-120	18	0-20	
Toluene	86	107	74-122	22	0-20	4
Trichloroethene	88	102	69-120	15	0-20	
Vinyl Chloride	78	91	58-130	16	0-20	
Methyl-t-Butyl Ether (MTBE)	93	108	72-126	15	0-21	
Tert-Butyl Alcohol (TBA)	102	115	72-126	11	0-20	
Diisopropyl Ether (DIPE)	95	92	71-137	3	0-23	
Ethyl-t-Butyl Ether (ETBE)	92	97	74-128	5	0-20	
Tert-Amyl-Methyl Ether (TAME)	94	113	76-124	18	0-20	
Ethanol	93	89	35-167	4	0-48	

RPD - Relative Percent Difference, CL - Control Limit.



Quality Control - Spike/Spike Duplicate



Blaine Tech Services, Inc.
1680 Rogers Avenue
San Jose, CA 95112-1105

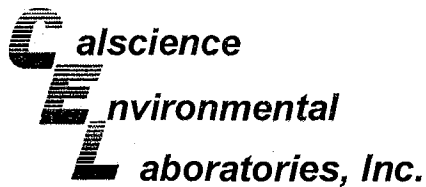
Date Received: 09/16/09
Work Order No: 09-09-1161
Preparation: EPA 5030B
Method: LUFT GC/MS / EPA
8260B

Project 1601 Webster St., Alameda, CA

Quality Control Sample ID	Matrix	Instrument	Date Prepared	Date Analyzed	MS/MSD Batch Number
09-09-1166-3	Aqueous	GC/MS R	09/17/09	09/17/09	090917S01

Parameter	MS %REC	MSD %REC	%REC CL	RPD	RPD CL	Qualifiers
Benzene	87	98	72-120	11	0-20	
Carbon Tetrachloride	109	121	63-135	10	0-20	
Chlorobenzene	96	102	80-120	7	0-20	
1,2-Dibromoethane	110	120	80-120	8	0-20	
1,2-Dichlorobenzene	101	113	80-120	12	0-20	
1,1-Dichloroethene	93	102	60-132	9	0-24	
Ethylbenzene	101	109	78-120	8	0-20	
Toluene	90	103	74-122	13	0-20	
Trichloroethene	92	103	69-120	11	0-20	
Vinyl Chloride	74	82	58-130	11	0-20	
Methyl-t-Butyl Ether (MTBE)	94	106	72-126	11	0-21	
Tert-Butyl Alcohol (TBA)	101	110	72-126	9	0-20	
Diisopropyl Ether (DIPE)	80	89	71-137	11	0-23	
Ethyl-t-Butyl Ether (ETBE)	88	100	74-128	12	0-20	
Tert-Amyl-Methyl Ether (TAME)	97	111	76-124	13	0-20	
Ethanol	83	93	35-167	11	0-48	

RPD - Relative Percent Difference, CL - Control Limit



Quality Control - LCS/LCS Duplicate



Blaine Tech Services, Inc.
1680 Rogers Avenue
San Jose, CA 95112-1105

Date Received: N/A
Work Order No: 09-09-1161
Preparation: EPA 5030B
Method: LUFT GC/MS / EPA 8260B

Project: 1601 Webster St., Alameda, CA

Quality Control Sample ID	Matrix	Instrument	Date Prepared	Date Analyzed	LCS/LCSD Batch Number		
099-12-767-2,558	Aqueous	GC/MS R	09/16/09	09/16/09	090916L01		
Parameter	LCS %REC	LCSD %REC	%REC CL	ME CL	RPD	RPD CL	Qualifiers
Benzene	88	97	80-122	73-129	10	0-20	
Carbon Tetrachloride	91	103	68-140	56-152	12	0-20	
Chlorobenzene	97	110	80-120	73-127	13	0-20	
1,2-Dibromoethane	104	120	80-121	73-128	14	0-20	
1,2-Dichlorobenzene	96	108	80-120	73-127	12	0-20	
1,1-Dichloroethene	89	103	72-132	62-142	14	0-25	
Ethylbenzene	100	114	80-126	72-134	12	0-20	
Toluene	89	100	80-121	73-128	12	0-20	
Trichloroethene	90	99	80-123	73-130	9	0-20	
Vinyl Chloride	77	88	67-133	56-144	14	0-20	
Methyl-t-Butyl Ether (MTBE)	88	103	75-123	67-131	16	0-20	
Tert-Butyl Alcohol (TBA)	99	115	75-123	67-131	15	0-20	
Diisopropyl Ether (DIPE)	98	95	71-131	61-141	3	0-20	
Ethyl-t-Butyl Ether (ETBE)	92	102	76-124	68-132	11	0-20	
Tert-Amyl-Methyl Ether (TAME)	95	105	80-123	73-130	10	0-20	
Ethanol	80	93	61-139	48-152	15	0-27	
TPPH	81	95	65-135	53-147	16	0-30	

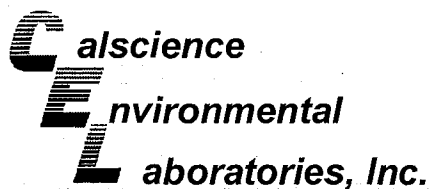
Total number of LCS compounds : 17

Total number of ME compounds : 0

Total number of ME compounds allowed : 1

LCS ME CL validation result : Pass

RPD - Relative Percent Difference, CL - Control Limit



Quality Control - LCS/LCS Duplicate



Blaine Tech Services, Inc.
1680 Rogers Avenue
San Jose, CA 95112-1105

Date Received: N/A
Work Order No: 09-09-1161
Preparation: EPA 5030B
Method: LUFT GC/MS / EPA 8260B

Project: 1601 Webster St., Alameda, CA

Quality Control Sample ID	Matrix	Instrument	Date Prepared	Date Analyzed	LCS/LCSD Batch Number		
099-12-767-2,562	Aqueous	GC/MS R	09/17/09	09/17/09	090917L01		
Parameter	LCS %REC	LCSD %REC	%REC CL	ME CL	RPD	RPD CL	Qualifiers
Benzene	86	86	80-122	73-129	0	0-20	
Carbon Tetrachloride	104	106	68-140	56-152	2	0-20	
Chlorobenzene	93	97	80-120	73-127	4	0-20	
1,2-Dibromoethane	98	108	80-121	73-128	10	0-20	
1,2-Dichlorobenzene	95	99	80-120	73-127	3	0-20	
1,1-Dichloroethene	92	94	72-132	62-142	2	0-25	
Ethylbenzene	97	102	80-126	72-134	5	0-20	
Toluene	86	87	80-121	73-128	2	0-20	
Trichloroethene	89	93	80-123	73-130	4	0-20	
Vinyl Chloride	80	77	67-133	56-144	3	0-20	
Methyl-t-Butyl Ether (MTBE)	84	93	75-123	67-131	10	0-20	
Tert-Butyl Alcohol (TBA)	93	105	75-123	67-131	12	0-20	
Diisopropyl Ether (DIPE)	83	82	71-131	61-141	1	0-20	
Ethyl-t-Butyl Ether (ETBE)	86	90	76-124	68-132	5	0-20	
Tert-Amyl-Methyl Ether (TAME)	90	94	80-123	73-130	4	0-20	
Ethanol	76	78	61-139	48-152	3	0-27	
TPPH	91	86	65-135	53-147	7	0-30	

Total number of LCS compounds : 17

Total number of ME compounds : 0


Total number of ME compounds allowed : 1

LCS ME CL validation result : Pass

RPD - Relative Percent Difference, CL - Control Limit

Work Order Number: 09-09-1161

<u>Qualifier</u>	<u>Definition</u>
*	See applicable analysis comment.
1	Surrogate compound recovery was out of control due to a required sample dilution, therefore, the sample data was reported without further clarification.
2	Surrogate compound recovery was out of control due to matrix interference. The associated method blank surrogate spike compound was in control and, therefore, the sample data was reported without further clarification.
3	Recovery of the Matrix Spike (MS) or Matrix Spike Duplicate (MSD) compound was out of control due to matrix interference. The associated LCS and/or LCSD was in control and, therefore, the sample data was reported without further clarification.
4	The MS/MSD RPD was out of control due to matrix interference. The LCS/LCSD RPD was in control and, therefore, the sample data was reported without further clarification.
5	The PDS/PDSD associated with this batch of samples was out of control due to a matrix interference effect. The associated batch LCS/LCSD was in control and, hence, the associated sample data was reported with no further corrective action required.
A	Result is the average of all dilutions, as defined by the method.
B	Analyte was present in the associated method blank.
C	Analyte presence was not confirmed on primary column.
E	Concentration exceeds the calibration range.
H	Sample received and/or analyzed past the recommended holding time.
J	Analyte was detected at a concentration below the reporting limit and above the laboratory method detection limit. Reported value is estimated.
ME	LCS Recovery Percentage is within LCS ME Control Limit range.
N	Nontarget Analyte.
ND	Parameter not detected at the indicated reporting limit.
Q	Spike recovery and RPD control limits do not apply resulting from the parameter concentration in the sample exceeding the spike concentration by a factor of four or greater.
U	Undetected at the laboratory method detection limit.
X	% Recovery and/or RPD out-of-range.
Z	Analyte presence was not confirmed by second column or GC/MS analysis. Solid - Unless otherwise indicated, solid sample data is reported on a wet weight basis, not corrected for % moisture.



LAB (LOCATION)



Shell Oil Products Chain Of Custody Record

- CALSCIENCE ()
- SPL ()
- XENCO ()
- TEST AMERICA ()
- OTHER ()

Please Check Appropriate Box:

<input type="checkbox"/> ENV. SERVICES	<input type="checkbox"/> MOTIVA RETAIL	<input type="checkbox"/> SHELL RETAIL
<input type="checkbox"/> MOTIVA SD&CM	<input checked="" type="checkbox"/> CONSULTANT	<input type="checkbox"/> LUBES
<input type="checkbox"/> SHELL PIPELINE	<input type="checkbox"/> OTHER	

Print Bill To Contact Name:
Peter Schaefer 240467

PO #

INCIDENT # (ENV SERVICES)
9 7 5 6 4 7 0 1

SAP #

CHECK IF NO INCIDENT # APPLIES

DATE: 9-14-09

PAGE: 1 of 1

SAMPLING COMPANY: Blaine Tech Services

LOG CODE: BTSS

ADDRESS: 1680 Rogers Ave, San Jose, CA 95112

PROJECT CONTACT (Hardcopy or PDF Report to): Michael Ninokata - Copy to Shell.Lab.Billing@croworld.com

TELEPHONE: (408)573-0555 FAX: (408)573-7771 E-MAIL: mninokata@blainetech.com

TURNAROUND TIME (CALENDAR DAYS):
 STANDARD (14 DAY) 5 DAYS 3 DAYS 2 DAYS 24 HOURS RESULTS NEEDED ON WEEKEND

LA - RWQCB REPORT FORMAT UST AGENCY:

SITE ADDRESS: Street and City: 1601 Webster St, Alameda

State: CA GLOBAL ID NO: T0600137103

EDF DELIVERABLE TO (Name, Company, Office Location): Anni Kremi, CRA, Emeryville

PHONE NO: (510) 420-3335 E-MAIL: Shelledf@croworld.com

CONSULTANT PROJECT NO: 090914-F31

SAMPLER NAME(S) (Print): F. SIMONINGTON

LAB USE ONLY: 09-1161

SPECIAL INSTRUCTIONS OR NOTES :

Run TPH-d w/Silica Gel Clean Up

SHELL CONTRACT RATE APPLIES
 STATE REIMBURSEMENT RATE APPLIES
 EDD NOT NEEDED
 RECEIPT VERIFICATION REQUESTED

REQUESTED ANALYSIS

LAB USE ONLY	Field Sample Identification	SAMPLING		MATRIX	PRESERVATIVE					NO. OF CONT.	TPH - Purgeable (8260B)	TPH - Extractable (8015M)	BTEX (8260B)	5 Oxygenates (8260B)	MTBE (8260B)	TBA (8260B)	DIPE (8260B)	TAME (8260B)	ETBE (8260B)	1,2 DCA (8260B)	EDB (8260B)	Ethanol (8260B)	Methanol (8015M)	TEMPERATURE ON RECEIPT °C	Container PID Readings or Laboratory Notes
		DATE	TIME		HCL	HN03	H2SO4	NONE	OTHER																
1	TBW-N	9-14-09	1125	W	X						X	X	X							X	X	X			
2	S-2		1251		X						X	X	X												
3	S-3		1242		X						X	X	X												
4	S-4		1300		X						X	X	X												
5	S-4B		1025		X						X	X	X												
6	S-5		1230		X						X	X	X												
7	S-6		1310		X						X	X	X												
8	S-7		1320		X						X	X	X												
9	S-8		1330		X						X	X	X												
10	S-9		1340		X						X	X	X												

Relinquished by: (Signature) F. SIMONINGTON	Received by: (Signature) (SAMPLE CUSTODY)	Date: 9-14-09	Time: 1530
Relinquished by: (Signature) [Signature]	Received by: (Signature) [Signature]	Date: 9/15/09	Time: 1005
Relinquished by: (Signature) [Signature]	Received by: (Signature) [Signature]	Date: 9/16/09	Time: 1000

512638680

SAMPLE RECEIPT FORM

Cooler 1 of 1

CLIENT: Blaine Tech

DATE: 9/16/09

TEMPERATURE: (Criteria: 0.0°C – 6.0°C, not frozen)

Temperature 3.3 °C - 0.2°C (CF) = 3.1 °C Blank Sample

Sample(s) outside temperature criteria (PM/APM contacted by: _____).

Sample(s) outside temperature criteria but received on ice/chilled on same day of sampling.

Received at ambient temperature, placed on ice for transport by Courier.

Ambient Temperature: Air Filter Metals Only PCBs Only Initial: JP

CUSTODY SEALS INTACT:

Cooler _____ No (Not Intact) Not Present N/A Initial: JP

Sample _____ No (Not Intact) Not Present Initial: JP

SAMPLE CONDITION:

	Yes	No	N/A
Chain-Of-Custody (COC) document(s) received with samples.....	<input checked="" type="checkbox"/>	<input type="checkbox"/>	<input type="checkbox"/>
COC document(s) received complete.....	<input checked="" type="checkbox"/>	<input type="checkbox"/>	<input type="checkbox"/>
<input type="checkbox"/> Collection date/time, matrix, and/or # of containers logged in based on sample labels.			
<input type="checkbox"/> COC not relinquished. <input type="checkbox"/> No date relinquished. <input type="checkbox"/> No time relinquished.			
Sampler's name indicated on COC.....	<input checked="" type="checkbox"/>	<input type="checkbox"/>	<input type="checkbox"/>
Sample container label(s) consistent with COC.....	<input checked="" type="checkbox"/>	<input type="checkbox"/>	<input type="checkbox"/>
Sample container(s) intact and good condition.....	<input checked="" type="checkbox"/>	<input type="checkbox"/>	<input type="checkbox"/>
Correct containers and volume for analyses requested.....	<input checked="" type="checkbox"/>	<input type="checkbox"/>	<input type="checkbox"/>
Analyses received within holding time.....	<input checked="" type="checkbox"/>	<input type="checkbox"/>	<input type="checkbox"/>
Proper preservation noted on COC or sample container.....	<input checked="" type="checkbox"/>	<input type="checkbox"/>	<input type="checkbox"/>
<input type="checkbox"/> Unpreserved vials received for Volatiles analysis			
Volatile analysis container(s) free of headspace.....	<input checked="" type="checkbox"/>	<input type="checkbox"/>	<input type="checkbox"/>
Tedlar bag(s) free of condensation.....	<input type="checkbox"/>	<input type="checkbox"/>	<input checked="" type="checkbox"/>

CONTAINER TYPE:

Solid: 4ozCGJ 8ozCGJ 16ozCGJ Sleeve EnCores® TerraCores® _____

Water: VOA VOAh VOAna₂ 125AGB 125AGBh 125AGBp 1AGB 1AGBna₂ 1AGBs

500AGB 500AGJ 500AGJs 250AGB 250CGB 250CGBs 1PB 500PB 500PBna

250PB 250PBn 125PB 125PBz₂na 100PJ 100PJna₂ _____ _____ _____

Air: Tedlar® Summa® _____ **Other:** _____ **Checked/Labeled by:** JP

Container: C: Clear A: Amber P: Plastic G: Glass J: Jar B: Bottle Z: Ziploc/Resealable Bag E: Envelop **Reviewed by:** JP

Preservative: h: HCL n: HNO₃ na₂: Na₂S₂O₃ Na: NaOH p: H₃PO₄ s: H₂SO₄ z₂na: ZnAc₂+NaOH f: Field-filtered **Scanned by:** JP

WELL GAUGING DATA

Project # 090914-FS1 Date 9-14-09 Client SHELL

Site 1601 WEBSTER ST. ALAMEDA

Well ID	Time	Well Size (in.)	Sheen / Odor	Depth to Immiscible Liquid (ft.)	Thickness of Immiscible Liquid (ft.)	Volume of Immiscibles Removed (ml)	Depth to water (ft.)	Depth to well bottom (ft.)	Survey Point: TOB or TOC	Notes
TBW-N	919	4					6.31	10.61	TOC	NO SPH
S-2	940	4					8.20	11.71		
S-3	935	4					7.60	11.71		
S-4	930	4					6.55	11.35		
S-4B	925	4					6.90	19.90		
S-5	956	4					6.95	11.38		
S-6	952	4					7.43	11.49		
S-7	949	4					7.58	11.00		
S-8	945	4					8.32	11.83		
S-9	943	4					7.73	11.90		

SHELL WELL MONITORING DATA SHEET

BTS #: 090914 - FS1	Site: 1601 WEBSTER ST. ALAMEDA, CA
Sampler: FS	Date: 9-14-09
Well I.D.: TBN-N	Well Diameter: 2 3 (4) 6 8
Total Well Depth (TD): 10.61	Depth to Water (DTW): 6.31
Depth to Free Product:	Thickness of Free Product (feet):
Referenced to: (PVC) Grade	D.O. Meter (if req'd): YSI HACH
DTW with 80% Recharge [(Height of Water Column x 0.20) + DTW]: 7.17	

Purge Method: Bailer	Waterra	Sampling Method: (Bailer)
Disposable Bailer	Peristaltic	Disposable Bailer
Positive Air Displacement	Extraction Pump	Extraction Port
(Electric Submersible)	Other _____	Dedicated Tubing

Other: _____

2.7 (Gals.) X 3 = 8.1 Gals.
1 Case Volume Specified Volumes Calculated Volume

Well Diameter	Multiplier	Well Diameter	Multiplier
1"	0.04	4"	0.65
2"	0.16	6"	1.47
3"	0.37	Other	radius ² * 0.163

Time	Temp (°F)	pH	Cond. (mS or (µS))	Turbidity (NTUs)	Gals. Removed	Observations
1115	74.6	6.9	675	35	2.8	
1116	75.3	6.5	665	10	3.6	
1117	75.3	6.5	661	5	8.5	

Did well dewater? Yes **(No)** Gallons actually evacuated: **8.5**

Sampling Date: 9-14-09 Sampling Time: 1125 Depth to Water: 6.33

Sample I.D.: TBN-N Laboratory: **(CalScience)** Columbia Other _____

Analyzed for: **(TPH-G)** **(BTEX)** MTBE TPH-D **(Oxygenates (5))** Other:

EB I.D. (if applicable): @ Time Duplicate I.D. (if applicable):

Analyzed for: TPH-G BTEX MTBE TPH-D Oxygenates (5) Other:

D.O. (if req'd):	Pre-purge:	mg/L	Post-purge:	mg/L
O.R.P. (if req'd):	Pre-purge:	mV	Post-purge:	mV

SHELL WELL MONITORING DATA SHEET

BTS #: 090914 - FS1	Site: 1601 WEBSTER ST. ALAMEDA, CA
Sampler: FS	Date: 9-14-09
Well I.D.: S-2	Well Diameter: 2 3 ④ 6 8
Total Well Depth (TD): 11.71	Depth to Water (DTW): 8.20
Depth to Free Product:	Thickness of Free Product (feet):
Referenced to: <u>PVC</u> Grade	D.O. Meter (if req'd): YSI HACH
DTW with 80% Recharge [(Height of Water Column x 0.20) + DTW]: 8.90	

Purge Method: Bailer Disposable Bailer Positive Air Displacement <u>Electric Submersible</u>	Waterra Peristaltic Extraction Pump Other _____	Sampling Method: <u>Bailer</u> Disposable Bailer Extraction Port Dedicated Tubing Other: _____
---	--	--

$2.3 \text{ (Gals.)} \times 3 = 6.9 \text{ Gals.}$ Case Volume Specified Volumes Calculated Volume	<table border="1" style="width: 100%; border-collapse: collapse; font-size: small;"> <thead> <tr> <th>Well Diameter</th> <th>Multiplier</th> <th>Well Diameter</th> <th>Multiplier</th> </tr> </thead> <tbody> <tr> <td>1"</td> <td>0.04</td> <td>4"</td> <td>0.65</td> </tr> <tr> <td>2"</td> <td>0.16</td> <td>6"</td> <td>1.47</td> </tr> <tr> <td>3"</td> <td>0.37</td> <td>Other</td> <td>radius² * 0.163</td> </tr> </tbody> </table>	Well Diameter	Multiplier	Well Diameter	Multiplier	1"	0.04	4"	0.65	2"	0.16	6"	1.47	3"	0.37	Other	radius ² * 0.163
Well Diameter	Multiplier	Well Diameter	Multiplier														
1"	0.04	4"	0.65														
2"	0.16	6"	1.47														
3"	0.37	Other	radius ² * 0.163														

Time	Temp (°F)	pH	Cond. (mS or <u>µS</u>)	Turbidity (NTUs)	Gals. Removed	Observations
1046	76.0	7.0	869	20	2.5	
— WELL		DEWATERED		AT 2.5	GALS.	— DTW.: 10.1
1251	74.7	6.8	869 869	46	—	

Did well dewater? Yes No Gallons actually evacuated: 2.5

Sampling Date: 9-14-09 Sampling Time: 1251 Depth to Water: 8.25

Sample I.D.: S-2 Laboratory: CalScience Columbia Other _____

Analyzed for: TPH-G BTEX MTBE TPH-D Oxygenates (5) Other:

EB I.D. (if applicable): @ _____ Time Duplicate I.D. (if applicable):

Analyzed for: TPH-G BTEX MTBE TPH-D Oxygenates (5) Other:

D.O. (if req'd):	Pre-purge:	mg/L	Post-purge:	mg/L
O.R.P. (if req'd):	Pre-purge:	mV	Post-purge:	mV

SHELL WELL MONITORING DATA SHEET

BTS #: 090914 - FS1	Site: 1601 WEBSTER ST. ALAMEDA, CA
Sampler: FS	Date: 9-14-09
Well I.D.: S-3	Well Diameter: 2 3 <u>4</u> 6 8
Total Well Depth (TD): 11.71	Depth to Water (DTW): ^B 7.60
Depth to Free Product:	Thickness of Free Product (feet):
Referenced to: <u>PVC</u> Grade	D.O. Meter (if req'd): YSI HACH
DTW with 80% Recharge [(Height of Water Column x 0.20) + DTW]: 8.42	

Purge Method: Bailer Disposable Bailer Positive Air Displacement <u>Electric Submersible</u>	Waterra Peristaltic Extraction Pump Other _____	Sampling Method: <u>Bailer</u> Disposable Bailer Extraction Port Dedicated Tubing Other: _____
---	--	--

2.7 (Gals.) X	3	= 8.1 Gals.
I Case Volume	Specified Volumes	Calculated Volume

Well Diameter	Multiplier	Well Diameter	Multiplier
1"	0.04	4"	0.65
2"	0.16	6"	1.47
3"	0.37	Other	radius ² * 0.163

Time	Temp (°F)	pH	Cond. (mS or <u>µS</u>)	Turbidity (NTUs)	Gals. Removed	Observations
1035	74.4	7.2	561	11	3	
— WELL		DOWATERED @		5	GALS.	DTW: 10.40
1242	72.8	6.8	578	65	—	

Did well dewater? Yes No Gallons actually evacuated: 5

Sampling Date: 9-14-09 Sampling Time: 1242 Depth to Water: 7.64

Sample I.D.: S-3 Laboratory: CalScience Columbia Other _____

Analyzed for: TPH-G BTEX MTBE TPH-D Oxygenates (5) Other: _____

EB I.D. (if applicable): @ Time Duplicate I.D. (if applicable):

Analyzed for: TPH-G BTEX MTBE TPH-D Oxygenates (5) Other: _____

D.O. (if req'd):	Pre-purge:	mg/L	Post-purge:	mg/L
O.R.P. (if req'd):	Pre-purge:	mV	Post-purge:	mV

SHELL WELL MONITORING DATA SHEET

BTS #: 090914 - FSI	Site: 1601 WEBSTER ST. ALAMEDA, CA
Sampler: FS	Date: 9-14-09
Well I.D.: S-4	Well Diameter: 2 3 4 6 8
Total Well Depth (TD): 11.35	Depth to Water (DTW): 6.55
Depth to Free Product:	Thickness of Free Product (feet):
Referenced to: <u>PVC</u> Grade	D.O. Meter (if req'd): YSI HACH
DTW with 80% Recharge [(Height of Water Column x 0.20) + DTW]: 7.51	

Purge Method: Bailer Disposable Bailer Positive Air Displacement Electric Submersible	Waterra Peristaltic Extraction Pump Other _____	Sampling Method: Bailer Disposable Bailer Extraction Port Dedicated Tubing Other: _____
--	--	---

$3.2 \text{ (Gals.)} \times 3 = 9.6 \text{ Gals.}$ 1 Case Volume Specified Volumes Calculated Volume	<table border="1" style="width: 100%; border-collapse: collapse;"> <thead> <tr> <th>Well Diameter</th> <th>Multiplier</th> <th>Well Diameter</th> <th>Multiplier</th> </tr> </thead> <tbody> <tr> <td>1"</td> <td>0.04</td> <td>4"</td> <td>0.65</td> </tr> <tr> <td>2"</td> <td>0.16</td> <td>6"</td> <td>1.47</td> </tr> <tr> <td>3"</td> <td>0.37</td> <td>Other</td> <td>radius² * 0.163</td> </tr> </tbody> </table>	Well Diameter	Multiplier	Well Diameter	Multiplier	1"	0.04	4"	0.65	2"	0.16	6"	1.47	3"	0.37	Other	radius ² * 0.163
Well Diameter	Multiplier	Well Diameter	Multiplier														
1"	0.04	4"	0.65														
2"	0.16	6"	1.47														
3"	0.37	Other	radius ² * 0.163														

Time	Temp (°F)	pH	Cond. (mS or μ S)	Turbidity (NTUs)	Gals. Removed	Observations
1056	76.0	7.3	510	8	3.5	
- WELL DEWATERED @ 5 GALS						
						DTW: 10.11
1300	74.5	7.2	513	17		

Did well dewater? Yes No Gallons actually evacuated: 5

Sampling Date: 9-14-09 Sampling Time: 1300 Depth to Water: 6.60

Sample I.D.: S-4 Laboratory: CalScience Columbia Other _____

Analyzed for: TPH-G BTEX MTBE TPH-D Oxygenates (5) Other:

EB I.D. (if applicable): @ Time Duplicate I.D. (if applicable):

Analyzed for: TPH-G BTEX MTBE TPH-D Oxygenates (5) Other:

D.O. (if req'd):	Pre-purge:	mg/L	Post-purge:	mg/L
O.R.P. (if req'd):	Pre-purge:	mV	Post-purge:	mV

SHEET WELL MONITORING DATA SHEET

BTS #: <u>090914 - FS1</u>	Site: <u>1601 WEBSTER ST. ALAMEDA, CA</u>
Sampler: <u>FS</u>	Date: <u>9-14-09</u>
Well I.D.: <u>S-4B</u>	Well Diameter: 2 3 <u>4</u> 6 8 _____
Total Well Depth (TD): <u>19.90</u>	Depth to Water (DTW): <u>6.90</u>
Depth to Free Product:	Thickness of Free Product (feet):
Referenced to: <u>PVC</u> Grade	D.O. Meter (if req'd): YSI HACH
DTW with 80% Recharge [(Height of Water Column x 0.20) + DTW]: <u>9.50</u>	

Purge Method: <u>Bailer</u> Disposable Bailer Positive Air Displacement <u>Electric Submersible</u>	Waterra Peristaltic Extraction Pump Other _____	Sampling Method: <u>Bailer</u> Disposable Bailer Extraction Port Dedicated Tubing Other: _____
--	--	--

<u>8.5</u> (Gals.) X <u>3</u>	<u>=</u>	<u>25.5</u> Gals.
1 Case Volume	Specified Volumes	Calculated Volume

Well Diameter	Multiplier	Well Diameter	Multiplier
1"	0.04	4"	0.65
2"	0.16	6"	1.47
3"	0.37	Other	radius ² * 0.163

Time	Temp (°F)	pH	Cond. (mS or <u>µS</u>)	Turbidity (NTUs)	Gals. Removed	Observations
10 11	74.4	6.4	464	17	8.5	
10 13	73.2	6.5	546	62	17	
10 17	72.9	6.7	590	8	25.5	

Did well dewater? Yes No Gallons actually evacuated: 25.5

Sampling Date: 9-14-09 Sampling Time: 10:25 Depth to Water: 9.50

Sample I.D.: S-4B Laboratory: CalScience Columbia Other _____

Analyzed for: TPH-G BTEX MTBE TPH-D Oxygenates (5) Other: _____

EB I.D. (if applicable): _____ @ _____ Time Duplicate I.D. (if applicable): _____

Analyzed for: TPH-G BTEX MTBE TPH-D Oxygenates (5) Other: _____

D.O. (if req'd):	Pre-purge:	mg/L	Post-purge:	mg/L
O.R.P. (if req'd):	Pre-purge:	mV	Post-purge:	mV

SHELL WELL MONITORING DATA SHEET

BTS #: <u>090914 - FS1</u>	Site: <u>1601 WEBSTER ST. ALAMEDA, CA</u>
Sampler: <u>FS</u>	Date: <u>9-14-09</u>
Well I.D.: <u>S-5</u>	Well Diameter: 2 3 <u>(4)</u> 6 8
Total Well Depth (TD): <u>11.38</u>	Depth to Water (DTW): <u>6.95</u>
Depth to Free Product:	Thickness of Free Product (feet):
Referenced to: <u>(PVC)</u> Grade	D.O. Meter (if req'd): YSI HACH
DTW with 80% Recharge [(Height of Water Column x 0.20) + DTW]: <u>7.95</u>	

Purge Method: <u>Bailer</u> Disposable Bailer Positive Air Displacement <u>Electric Submersible</u>	Waterra Peristaltic Extraction Pump Other _____	Sampling Method: <u>Bailer</u> Disposable Bailer Extraction Port Dedicated Tubing Other: _____
--	--	--

<u>3.3</u> (Gals.) X <u>3</u> = <u>9.9</u> Gals.
I Case Volume Specified Volumes Calculated Volume

Well Diameter	Multiplier	Well Diameter	Multiplier
1"	0.04	4"	0.65
2"	0.16	6"	1.47
3"	0.37	Other	radius ² * 0.163

Time	Temp (°F)	pH	Cond. (mS or <u>µS</u>)	Turbidity (NTUs)	Gals. Removed	Observations
1002	74.1	7.2	495	12	3.5	ODOR
— WELL DOWATERED @ 6 GALS — DTW: 10.01						
1230	72.4	7.5	478	160	—	

Did well dewater? (Yes) No Gallons actually evacuated: 6

Sampling Date: 9-14-09 Sampling Time: 1230 Depth to Water: 7.01

Sample I.D.: S-5 Laboratory: CalScience Columbia Other _____

Analyzed for: (TPH-G) (BTEX) MTBE TPH-D (Oxygenates) (5) Other: _____

EB I.D. (if applicable): _____ @ _____ Time Duplicate I.D. (if applicable): _____

Analyzed for: TPH-G BTEX MTBE TPH-D Oxygenates (5) Other: _____

D.O. (if req'd):	Pre-purge:	mg/L	Post-purge:	mg/L
O.R.P. (if req'd):	Pre-purge:	mV	Post-purge:	mV

SHEI WELL MONITORING DATA SHEET

BTS #: 090914 - FS1	Site: 1601 WEBSTER ST. ALAMEDA, CA
Sampler: FS	Date: 9-14-09
Well I.D.: 5-6	Well Diameter: 2 3 4 6 8
Total Well Depth (TD): 11.49	Depth to Water (DTW): 7.43
Depth to Free Product:	Thickness of Free Product (feet):
Referenced to: PVC Grade	D.O. Meter (if req'd): YSI HACH
DTW with 80% Recharge [(Height of Water Column x 0.20) + DTW]: 8.24	

Purge Method: Bailer	Waterra	Sampling Method: Bailer
Disposable Bailer	Peristaltic	Disposable Bailer
Positive Air Displacement	Extraction Pump	Extraction Port
Electric Submersible	Other _____	Dedicated Tubing
		Other: _____

$2.7 \text{ (Gals.)} \times 3 = 8.1 \text{ Gals.}$ I Case Volume Specified Volumes Calculated Volume	<table border="1" style="width:100%; border-collapse: collapse; font-size: small;"> <thead> <tr> <th>Well Diameter</th> <th>Multiplier</th> <th>Well Diameter</th> <th>Multiplier</th> </tr> </thead> <tbody> <tr> <td>1"</td> <td>0.04</td> <td>4"</td> <td>0.65</td> </tr> <tr> <td>2"</td> <td>0.16</td> <td>6"</td> <td>1.47</td> </tr> <tr> <td>3"</td> <td>0.37</td> <td>Other</td> <td>radius² * 0.163</td> </tr> </tbody> </table>	Well Diameter	Multiplier	Well Diameter	Multiplier	1"	0.04	4"	0.65	2"	0.16	6"	1.47	3"	0.37	Other	radius ² * 0.163
Well Diameter	Multiplier	Well Diameter	Multiplier														
1"	0.04	4"	0.65														
2"	0.16	6"	1.47														
3"	0.37	Other	radius ² * 0.163														

Time	Temp (°F)	pH	Cond. (mS or µS)	Turbidity (NTUs)	Gals. Removed	Observations
1105	75.7	6.8	1087	11	3	
— WELL Dewatered @				3 Gals	—	DTW. 10.15
1310	74.9	6.7	1148	76		

Did well dewater? **Yes** No Gallons actually evacuated: **3**

Sampling Date: **9-14-09** Sampling Time: **1310** Depth to Water: **7.62**

Sample I.D.: **5-6** Laboratory: **CalScience** Columbia Other _____

Analyzed for: **TPH-G** **BTEX** MTBE TPH-D **Oxygenates (5)** Other: _____

EB I.D. (if applicable): _____ @ _____ Time Duplicate I.D. (if applicable): _____

Analyzed for: TPH-G BTEX MTBE TPH-D Oxygenates (5) Other: _____

D.O. (if req'd):	Pre-purge:	mg/L	Post-purge:	mg/L
O.R.P. (if req'd):	Pre-purge:	mV	Post-purge:	mV

SHELL WELL MONITORING DATA SHEET

BTS #: 090914 - FS1	Site: 1601 WEBSTER ST. ALAMEDA, CA
Sampler: FS	Date: 9-14-09
Well I.D.: S-7	Well Diameter: 2 3 <u>4</u> 6 8
Total Well Depth (TD): 11.00	Depth to Water (DTW): 7.58
Depth to Free Product:	Thickness of Free Product (feet):
Referenced to: <u>PVC</u> Grade	D.O. Meter (if req'd): YSI HACH
DTW with 80% Recharge [(Height of Water Column x 0.20) + DTW]: 8.26	

Purge Method: Bailer	Waterra	Sampling Method: <u>Bailer</u>
Disposable Bailer	Peristaltic	Disposable Bailer
Positive Air Displacement	Extraction Pump	Extraction Port
<u>Electric Submersible</u>	Other _____	Dedicated Tubing
		Other: _____

$2.3 \text{ (Gals.)} \times 3 = 6.9 \text{ Gals.}$ I Case Volume Specified Volumes Calculated Volume	<table border="1" style="width: 100%; border-collapse: collapse;"> <thead> <tr> <th>Well Diameter</th> <th>Multiplier</th> <th>Well Diameter</th> <th>Multiplier</th> </tr> </thead> <tbody> <tr> <td>1"</td> <td>0.04</td> <td>4"</td> <td>0.65</td> </tr> <tr> <td>2"</td> <td>0.16</td> <td>6"</td> <td>1.47</td> </tr> <tr> <td>3"</td> <td>0.37</td> <td>Other</td> <td>radius² * 0.163</td> </tr> </tbody> </table>	Well Diameter	Multiplier	Well Diameter	Multiplier	1"	0.04	4"	0.65	2"	0.16	6"	1.47	3"	0.37	Other	radius ² * 0.163
Well Diameter	Multiplier	Well Diameter	Multiplier														
1"	0.04	4"	0.65														
2"	0.16	6"	1.47														
3"	0.37	Other	radius ² * 0.163														

Time	Temp (°F)	pH	Cond. (mS or <u>µS</u>)	Turbidity (NTUs)	Gals. Removed	Observations
1134	75.1	6.5	933	8	2.5	
— WELL		DEWATERED @		2.5	GALS	DTW: 9.40
1310	75.4	6.4	1024	54	—	

Did well dewater? Yes No Gallons actually evacuated: 2.5

Sampling Date: 9-14-09 Sampling Time: 1320 Depth to Water: 8.07

Sample I.D.: S-7 Laboratory: CalScience Columbia Other _____

Analyzed for: TPH-G BTEX MTBE TPH-D Oxygenates (5) Other: _____

EB I.D. (if applicable): @ _____ Time _____ Duplicate I.D. (if applicable): _____

Analyzed for: TPH-G BTEX MTBE TPH-D Oxygenates (5) Other: _____

D.O. (if req'd):	Pre-purge:	mg/L	Post-purge:	mg/L
O.R.P. (if req'd):	Pre-purge:	mV	Post-purge:	mV

SHEET WELL MONITORING DATA SHEET

BTS #: 090914 - FS1	Site: 1601 WEBSTER ST. ALAMEDA, CA
Sampler: FS	Date: 9-14-09
Well I.D.: 5-8	Well Diameter: 2 3 <u>4</u> 6 8
Total Well Depth (TD): 11.83	Depth to Water (DTW): 8.32
Depth to Free Product:	Thickness of Free Product (feet):
Referenced to: <u>PVC</u> Grade	D.O. Meter (if req'd): YSI HACH
DTW with 80% Recharge [(Height of Water Column x 0.20) + DTW]: 9.62	

Purge Method: Bailer Disposable Bailer Positive Air Displacement <u>Electric Submersible</u>	Waterra Peristaltic Extraction Pump Other _____	Sampling Method: <u>Bailer</u> Disposable Bailer Extraction Port Dedicated Tubing Other: _____
---	--	--

$\frac{2.3 \text{ (Gals.)} \times 6.9}{1 \text{ Case Volume Specified Volumes}} = \text{Calculated Volume}$	<table border="1" style="width: 100%; border-collapse: collapse; font-size: small;"> <thead> <tr> <th>Well Diameter</th> <th>Multiplier</th> <th>Well Diameter</th> <th>Multiplier</th> </tr> </thead> <tbody> <tr> <td>1"</td> <td>0.04</td> <td>4"</td> <td>0.65</td> </tr> <tr> <td>2"</td> <td>0.16</td> <td>6"</td> <td>1.47</td> </tr> <tr> <td>3"</td> <td>0.37</td> <td>Other</td> <td>radius² * 0.163</td> </tr> </tbody> </table>	Well Diameter	Multiplier	Well Diameter	Multiplier	1"	0.04	4"	0.65	2"	0.16	6"	1.47	3"	0.37	Other	radius ² * 0.163
Well Diameter	Multiplier	Well Diameter	Multiplier														
1"	0.04	4"	0.65														
2"	0.16	6"	1.47														
3"	0.37	Other	radius ² * 0.163														

Time	Temp (°F)	pH	Cond. (mS or <u>µS</u>)	Turbidity (NTUs)	Gals. Removed	Observations
11.43	73.1	6.7	1043	7	2.5	
— WELL DEWATER ROD @				2.5	GALS.	DTW: 10.42
1330	74.8	6.5	1198	29	—	

Did well dewater? Yes No Gallons actually evacuated: 2.5

Sampling Date: 9-14-09 Sampling Time: 1330 Depth to Water: 8.60

Sample I.D.: 5-8 Laboratory: SciScience Columbia Other _____

Analyzed for: TPH-G BTEX MTBE TPH-D Oxygenates (5) Other: _____

EB I.D. (if applicable): @ Time Duplicate I.D. (if applicable):

Analyzed for: TPH-G BTEX MTBE TPH-D Oxygenates (5) Other: _____

D.O. (if req'd):	Pre-purge:	mg/L	Post-purge:	mg/L
O.R.P. (if req'd):	Pre-purge:	mV	Post-purge:	mV

SHELL WELL MONITORING DATA SHEET

BTS #: 090914 - FS1	Site: 1601 WEBSTER ST. ALAMEDA, CA
Sampler: FS	Date: 9-14-09
Well I.D.: S-9	Well Diameter: 2 3 <u>4</u> 6 8
Total Well Depth (TD): 11.90	Depth to Water (DTW): 7.73
Depth to Free Product:	Thickness of Free Product (feet):
Referenced to: <u>PVC</u> Grade	D.O. Meter (if req'd): YSI HACH
DTW with 80% Recharge [(Height of Water Column x 0.20) + DTW]: 8.56	

Purge Method: Bailer Disposable Bailer Positive Air Displacement <u>Electric Submersible</u>	Waterra Peristaltic Extraction Pump Other _____	Sampling Method: <u>Bailer</u> Disposable Bailer Extraction Port Dedicated Tubing Other: _____
---	--	--

$\frac{2.8 \text{ (Gals.)} \times 3}{\text{Specified Volumes}} = \frac{8.4 \text{ Gals.}}{\text{Calculated Volume}}$	<table border="1" style="width:100%; border-collapse: collapse;"> <thead> <tr> <th>Well Diameter</th> <th>Multiplier</th> <th>Well Diameter</th> <th>Multiplier</th> </tr> </thead> <tbody> <tr> <td>1"</td> <td>0.04</td> <td>4"</td> <td>0.65</td> </tr> <tr> <td>2"</td> <td>0.16</td> <td>6"</td> <td>1.47</td> </tr> <tr> <td>3"</td> <td>0.37</td> <td>Other</td> <td>radius² * 0.163</td> </tr> </tbody> </table>	Well Diameter	Multiplier	Well Diameter	Multiplier	1"	0.04	4"	0.65	2"	0.16	6"	1.47	3"	0.37	Other	radius ² * 0.163
Well Diameter	Multiplier	Well Diameter	Multiplier														
1"	0.04	4"	0.65														
2"	0.16	6"	1.47														
3"	0.37	Other	radius ² * 0.163														

Time	Temp (°F)	pH	Cond. (mS or <u>µS</u>)	Turbidity (NTUs)	Gals. Removed	Observations
1152	75.8	6.6	1637	45	3	
— WELL DEWATERED @				3 GALS	—	
1340	75.1	6.6	1655	64		

Did well dewater? Yes No Gallons actually evacuated: 3

Sampling Date: 9-14-09 Sampling Time: 1340 Depth to Water: 8.11

Sample I.D.: S-9 Laboratory: CalScience Columbia Other _____

Analyzed for: TPH-G BTEX MTBE TPH-D Oxygenates (5) Other: _____

EB I.D. (if applicable): @ _____ Time Duplicate I.D. (if applicable): _____

Analyzed for: TPH-G BTEX MTBE TPH-D Oxygenates (5) Other: _____

D.O. (if req'd):	Pre-purge:	mg/L	Post-purge:	mg/L
O.R.P. (if req'd):	Pre-purge:	mV	Post-purge:	mV

SHELL WELLHEAD INSPECTION FORM

(FOR SAMPLE TECHNICIAN)

Site Address 1601 WEBSTER ST. ALAMEDA Date 9-14-09

Job Number 090914-FS1 Technician F. SPINOWITZ Page 1 of 1

Well ID	Well Inspected - No Corrective Action Required	Well Box Meets Compliance Requirements *See Below	Water Bailed From Wellbox	Cap Replaced	Lock Replaced	Well Not Inspected (explain in notes)	New Deficiency Identified	Previously Identified Deficiency Persists	Notes
TBW-N								✓	9/1 BOLTS MISSING
S-2	✓								
S-3	✓								
S-4	✓								
S-4B								✓	NO TAG
S-5	✓								
S-6	✓								
S-7	✓								
S-8	✓								
S-9	✓								

Well box must meet all three criteria to be compliant: 1) WELL IS SECURABLE BY DESIGN (12" or less) 2) WELL IS MARKED WITH THE WORDS MONITORING WELL" (12" or less) 3) WELL TAG IS PRESENT, SECURE, AND CORRECT

Notes: _____

APPENDIX B

TRC - DATA TABLES FOR FORMER 76 STATION 0843

Table 1
CURRENT FLUID LEVELS AND SELECTED ANALYTICAL RESULTS
September 14, 2009
Former 76 Station 0843

Date Sampled	TOC Elevation (feet)	Depth to Water (feet)	LPH Thickness (feet)	Ground-water Elevation (feet)	Change in Elevation (feet)	TPH-G 8015 (µg/l)	TPH-G (GC/MS) (µg/l)	Benzene (µg/l)	Toluene (µg/l)	Ethyl-benzene (µg/l)	Total Xylenes (µg/l)	MTBE (8021B) (µg/l)	MTBE (8260B) (µg/l)	Comments
MW-1				(Screen Interval in feet: 4.5-20.5)										
09/14/09	19.13	7.60	0.00	11.53	-1.14	--	1700	ND<5.0	ND<5.0	ND<5.0	ND<10	--	2100	
MW-1AR				(Screen Interval in feet: 25-30)										
09/14/09	19.29	7.83	0.00	11.46	-0.58	--	480	ND<1.0	ND<1.0	ND<1.0	ND<2.0	--	890	
MW-1BR				(Screen Interval in feet: 30-35)										
09/14/09	19.13	7.80	0.00	11.33	-1.10	--	450	ND<1.0	ND<1.0	ND<1.0	ND<2.0	--	680	
MW-3				(Screen Interval in feet: 5.0-20.0)										
09/14/09	18.05	6.88	0.00	11.17	-1.24	--	ND<50	ND<0.50	ND<0.50	ND<0.50	ND<1.0	--	ND<0.50	
MW-4				(Screen Interval in feet: 5.0-20.5)										
09/14/09	18.14	6.76	0.00	11.38	-1.06	--	ND<50	ND<0.50	ND<0.50	ND<0.50	ND<1.0	--	ND<0.50	
MW-5				(Screen Interval in feet: 5-20)										
09/14/09	16.45	6.29	0.00	10.16	-1.17	--	ND<50	ND<0.50	ND<0.50	ND<0.50	ND<1.0	--	ND<0.50	
MW-6				(Screen Interval in feet: 5-20)										
09/14/09	16.97	6.30	0.00	10.67	-1.04	--	230	ND<0.50	ND<0.50	ND<0.50	ND<1.0	--	310	
MW-7				(Screen Interval in feet: 25-30)										
09/14/09	17.81	6.77	0.00	11.04	1.52	--	7900	ND<25	ND<25	ND<25	ND<50	--	15000	
MW-8				(Screen Interval in feet: 25-30)										
09/14/09	18.13	6.97	0.00	11.16	0.45	--	3500	ND<25	ND<25	ND<25	ND<50	--	5600	
MW-9				(Screen Interval in feet: 20-25)										
09/14/09	18.75	7.36	0.00	11.39	-1.12	--	280	ND<0.50	ND<0.50	ND<0.50	ND<1.0	--	390	
MW-10				(Screen Interval in feet: 25-30)										
09/14/09	18.84	7.50	0.00	11.34	-0.81	--	3300	ND<6.2	ND<6.2	ND<6.2	ND<12	--	4900	
MW-11				(Screen Interval in feet: 25-30)										
09/14/09	18.72	7.45	0.00	11.27	-1.27	--	11000	ND<25	ND<25	ND<25	ND<50	--	18000	

Table 1 a
ADDITIONAL CURRENT ANALYTICAL RESULTS
Former 76 Station 0843

Date Sampled						Carbon	Chromium	Chromium	Iron	Manganese	Manganese	Nitrogen
	TBA (µg/l)	Ethanol (8260B) (µg/l)	DIPE (µg/l)	ETBE (µg/l)	TAME (µg/l)	(organic, total) (mg/l)	VI (µg/l)	(total) (µg/l)	Ferrous (µg/l)	(dissolved) (µg/l)	(total) (µg/l)	as Nitrate (mg/l)
MW-1												
09/14/09	ND<100	ND<2500	ND<5.0	ND<5.0	ND<5.0	1.4	2.2	220	ND<100	3.7	1600	11
MW-1AR												
09/14/09	110	ND<500	ND<1.0	ND<1.0	ND<1.0	4.5	ND<2.0	170	2500	570	830	17
MW-1BR												
09/14/09	33	ND<500	ND<1.0	ND<1.0	1.9	3.7	ND<2.0	250	ND<500	230	930	17
MW-3												
09/14/09	ND<10	ND<250	ND<0.50	ND<0.50	ND<0.50	--	--	--	--	--	--	--
MW-4												
09/14/09	ND<10	ND<250	ND<0.50	ND<0.50	ND<0.50	--	--	--	--	--	--	--
MW-5												
09/14/09	ND<10	ND<250	ND<0.50	ND<0.50	ND<0.50	--	--	--	--	--	--	--
MW-6												
09/14/09	23	ND<250	ND<0.50	ND<0.50	ND<0.50	--	--	--	--	--	--	--
MW-7												
09/14/09	680	ND<12000	ND<25	ND<25	ND<25	9.8	ND<2.0	76	3200	2000	2200	4.2
MW-8												
09/14/09	ND<500	ND<12000	ND<25	ND<25	ND<25	14	ND<2.0	60	480	1000	1300	7.7
MW-9												
09/14/09	24	ND<250	ND<0.50	ND<0.50	ND<0.50	3.0	ND<2.0	520	ND<1000	180	4700	5.0
MW-10												
09/14/09	240	ND<3100	ND<6.2	ND<6.2	ND<6.2	2.7	ND<2.0	24	210	280	380	6.3
MW-11												
09/14/09	850	ND<12000	ND<25	ND<25	ND<25	3.3	ND<2.0	14	310	570	740	0.73

Table 1 b
ADDITIONAL CURRENT ANALYTICAL RESULTS
Former 76 Station 0843

Date Sampled	Sulfate (mg/l)	Dissolved Oxygen (Lab) (mg O/)	Redox Potential (ORP-Lab) (mV)	Specific Conductance (µmhos)	Post-purge Dissolved Oxygen (mg/l)	Pre-purge Dissolved Oxygen (mg/l)	Pre-purge ORP (mV)	Post-purge ORP (mV)
MW-1 09/14/09	25	6.8	204	429	1.93	3.81	233	146
MW-1AR 09/14/09	39	7.0	205	655	1.68	1.83	235	187
MW-1BR 09/14/09	59	6.7	207	673	0.46	1.02	228	143
MW-3 09/14/09	--	6.6	196	658	0.49	2.02	146	119
MW-4 09/14/09	--	7.1	195	1020	2.16	2.78	142	63
MW-5 09/14/09	--	4.0	204	609	0.64	2.08	147	115
MW-6 09/14/09	--	7.1	205	595	0.46	1.07	154	118
MW-7 09/14/09	180	6.9	217	1030	0.26	1.35	-13	-53
MW-8 09/14/09	260	6.2	407	1100	0.28	1.11	151	92
MW-9 09/14/09	68	7.3	204	580	3.58	4.16	236	171
MW-10 09/14/09	33	6.1	205	675	2.19	0.67	235	114
MW-11 09/14/09	37	6.7	192	780	0.81	0.82	224	49

Table 2
HISTORIC FLUID LEVELS AND SELECTED ANALYTICAL RESULTS
March 1999 Through September 2009
Former 76 Station 0843

Date Sampled	TOC Elevation (feet)	Depth to Water (feet)	LPH Thickness (feet)	Ground-water Elevation (feet)	Change in Elevation (feet)	TPH-G 8015 (µg/l)	TPH-G (GC/MS) (µg/l)	Benzene (µg/l)	Toluene (µg/l)	Ethyl-benzene (µg/l)	Total Xylenes (µg/l)	MTBE (8021B) (µg/l)	MTBE (8260B) (µg/l)	Comments
MW-1						(Screen Interval in feet: 4.5-20.5)								
03/05/99	16.18	--	--	--	--	86.6	--	ND	2.04	ND	4.06	--	23.9	
06/03/99	16.18	6.24	0.00	9.94	--	ND	--	ND	ND	ND	ND	ND	ND	
09/02/99	16.18	7.19	0.00	8.99	-0.95	ND	--	ND	ND	ND	ND	ND	ND	
12/14/99	16.18	8.07	0.00	8.11	-0.88	ND	--	ND	ND	ND	ND	ND	--	
03/14/00	16.18	5.47	0.00	10.71	2.60	ND	--	ND	ND	ND	ND	ND	--	
05/31/00	16.18	6.22	0.00	9.96	-0.75	ND	--	ND	ND	ND	ND	ND	--	
08/29/00	16.18	6.82	0.00	9.36	-0.60	ND	--	ND	ND	ND	ND	ND	--	
12/01/00	16.18	7.54	0.00	8.64	-0.72	ND	--	ND	ND	ND	ND	ND	--	
03/17/01	16.18	5.73	0.00	10.45	1.81	ND	--	ND	ND	ND	ND	ND	--	
05/23/01	16.18	6.43	0.00	9.75	-0.70	ND	--	ND	ND	ND	ND	ND	--	
09/24/01	16.18	7.12	0.00	9.06	-0.69	ND<50	--	ND<0.50	ND<0.50	ND<0.50	ND<0.50	ND<5.0	--	
12/10/01	16.18	6.89	0.00	9.29	0.23	ND<50	--	ND<0.50	ND<0.50	ND<0.50	ND<0.50	ND<5.0	--	
03/11/02	16.18	5.61	0.00	10.57	1.28	ND<50	--	ND<0.50	ND<0.50	ND<0.50	ND<0.50	ND<5.0	--	
06/07/02	16.18	5.71	0.00	10.47	-0.10	ND<50	--	ND<0.50	ND<0.50	ND<0.50	ND<0.50	ND<2.5	--	
09/03/02	16.18	--	--	--	--	--	--	--	--	--	--	--	--	Not monitored/sampled
12/12/02	16.18	7.80	0.00	8.38	--	--	--	--	--	--	--	--	--	No longer sampled
03/13/03	16.18	5.94	0.00	10.24	1.86	--	--	--	--	--	--	--	--	
06/12/03	16.18	6.10	0.00	10.08	-0.16	--	--	--	--	--	--	--	--	
09/12/03	16.18	6.65	0.00	9.53	-0.55	--	--	--	--	--	--	--	--	
12/31/03	16.18	5.74	0.00	10.44	0.91	--	--	--	--	--	--	--	--	Monitored Only
02/12/04	16.18	6.02	0.00	10.16	-0.28	--	--	--	--	--	--	--	--	Monitored Only
06/07/04	16.18	6.61	0.00	9.57	-0.59	--	--	--	--	--	--	--	--	Monitored Only

Table 2
HISTORIC FLUID LEVELS AND SELECTED ANALYTICAL RESULTS
March 1999 Through September 2009
Former 76 Station 0843

Date Sampled	TOC Elevation (feet)	Depth to Water (feet)	LPH Thickness (feet)	Ground-water Elevation (feet)	Change in Elevation (feet)	TPH-G 8015 (µg/l)	TPH-G (GC/MS) (µg/l)	Benzene (µg/l)	Toluene (µg/l)	Ethyl-benzene (µg/l)	Total Xylenes (µg/l)	MTBE (8021B) (µg/l)	MTBE (8260B) (µg/l)	Comments
MW-1 continued														
09/17/04	16.18	7.58	0.00	8.60	-0.97	--	--	--	--	--	--	--	--	Sampled Q1 only
12/11/04	16.18	6.49	0.00	9.69	1.09	--	--	--	--	--	--	--	--	Sampled Q1 only
03/15/05	16.18	5.28	0.00	10.90	1.21	--	ND<50	ND<0.50	ND<0.50	ND<0.50	ND<1.0	--	27	
05/17/05	16.18	5.83	0.00	10.35	-0.55	--	--	--	--	--	--	--	--	Sampled Q1 only
07/27/05	16.18	6.52	0.00	9.66	-0.69	--	--	--	--	--	--	--	--	Sampled Q1 only
11/23/05	16.18	7.28	0.00	8.90	-0.76	--	--	--	--	--	--	--	--	Sampled Q1 only
02/24/06	16.18	6.60	0.00	9.58	0.68	--	910	ND<0.50	ND<0.50	ND<0.50	ND<1.0	--	5100	
05/30/06	16.18	6.48	0.00	9.70	0.12	--	--	--	--	--	--	--	--	Sampled Q1 only
08/30/06	16.18	9.51	0.00	6.67	-3.03	--	--	--	--	--	--	--	--	Sampled Q1 only
11/22/06	16.18	7.05	0.00	9.13	2.46	--	220	ND<0.50	ND<0.50	ND<0.50	ND<0.50	--	420	
02/23/07	16.18	6.40	0.00	9.78	0.65	--	1300	ND<5.0	ND<5.0	ND<5.0	ND<5.0	--	1700	
05/18/07	16.18	6.65	0.00	9.53	-0.25	--	2300	ND<5.0	ND<5.0	ND<5.0	ND<5.0	--	3300	
08/10/07	16.18	7.26	0.00	8.92	-0.61	--	4100	ND<25	ND<25	ND<25	ND<25	--	4300	
11/09/07	16.18	7.40	0.00	8.78	-0.14	--	5700	ND<25	ND<25	ND<25	ND<25	--	5400	
02/08/08	16.18	6.09	0.00	10.09	1.31	--	2600	ND<5.0	ND<5.0	ND<5.0	ND<10	--	4100	
05/16/08	16.18	6.87	0.00	9.31	-0.78	--	1800	ND<12	ND<12	ND<12	42	--	3500	
08/15/08	16.18	7.78	0.00	8.40	-0.91	--	1200	ND<5.0	ND<5.0	ND<5.0	ND<10	--	1900	
11/26/08	16.18	8.65	0.00	7.53	-0.87	--	720	ND<0.50	ND<0.50	ND<0.50	ND<1.0	--	2400	
02/24/09	19.13	6.73	0.00	12.40	4.87	--	630	ND<0.50	ND<0.50	ND<0.50	ND<1.0	--	2300	
05/28/09	19.13	6.46	0.00	12.67	0.27	--	1000	ND<10	ND<10	ND<10	ND<20	--	4100	
09/14/09	19.13	7.60	0.00	11.53	-1.14	--	1700	ND<5.0	ND<5.0	ND<5.0	ND<10	--	2100	
MW-1AR														
(Screen Interval in feet: 25-30)														
05/28/09	19.29	7.25	0.00	12.04	--	--	380	ND<0.50	ND<0.50	ND<0.50	ND<1.0	--	930	

Table 2
HISTORIC FLUID LEVELS AND SELECTED ANALYTICAL RESULTS
March 1999 Through September 2009
Former 76 Station 0843

Date Sampled	TOC Elevation (feet)	Depth to Water (feet)	LPH Thickness (feet)	Ground-water Elevation (feet)	Change in Elevation (feet)	TPH-G 8015 (µg/l)	TPH-G (GC/MS) (µg/l)	Benzene (µg/l)	Toluene (µg/l)	Ethyl-benzene (µg/l)	Total Xylenes (µg/l)	MTBE (8021B) (µg/l)	MTBE (8260B) (µg/l)	Comments
MW-1AR continued														
09/14/09	19.29	7.83	0.00	11.46	-0.58	--	480	ND<1.0	ND<1.0	ND<1.0	ND<2.0	--	890	
MW-1BR (Screen Interval in feet: 30-35)														
05/28/09	19.13	6.70	0.00	12.43	--	--	290	ND<0.50	ND<0.50	ND<0.50	ND<1.0	--	810	
09/14/09	19.13	7.80	0.00	11.33	-1.10	--	450	ND<1.0	ND<1.0	ND<1.0	ND<2.0	--	680	
MW-2 (Screen Interval in feet: 4.5-20.5)														
03/05/99	15.57	--	0.00	--	--	34400	--	2070	7710	2340	8240	--	8460	
06/03/99	15.57	5.96	0.00	9.61	--	51200	--	1820	7570	2510	7320	6460	8800	
09/02/99	15.57	6.85	0.00	8.72	-0.89	17000	--	1000	3100	1400	3700	4000	3720	
12/14/99	15.57	7.65	0.00	7.92	-0.80	83000	--	3000	22000	4500	17000	9100	11000	
03/14/00	15.57	5.26	0.00	10.31	2.39	31000	--	1600	4600	2300	7300	5700	8700	
05/31/00	15.57	5.60	0.00	9.97	-0.34	9970	--	598	1030	487	2060	2500	1670	
08/29/00	15.57	6.35	0.00	9.22	-0.75	7900	--	390	1500	280	1900	1800	1300	
12/01/00	15.57	7.06	0.00	8.51	-0.71	87500	--	1860	17400	5590	19400	6220	3790	
03/17/01	15.57	5.98	0.00	9.59	1.08	4310	--	371	59.0	280	682	321	433	
05/23/01	15.57	6.97	0.00	8.60	-0.99	45400	--	374	4490	2790	10900	ND	406	
09/24/01	15.57	7.56	0.00	8.01	-0.59	76000	--	430	13000	4700	18000	ND<2000	480	
12/10/01	15.57	6.52	0.00	9.05	1.04	82000	--	320	9100	4400	16000	ND<2500	270	
03/11/02	15.57	5.51	0.00	10.06	1.01	14000	--	75	1400	1100	3600	ND<250	150	
06/07/02	15.57	5.73	0.00	9.84	-0.22	14000	--	120	1200	1400	4700	540	200	
09/03/02	15.57	6.81	0.00	8.76	-1.08	10000	--	150	1200	610	2800	510	460	
12/12/02	15.57	--	--	--	--	--	--	--	--	--	--	--	--	Destroyed, replaced with MW-2A

MW-2a

(Screen Interval in feet: 5-11.5)

0843



Table 2
HISTORIC FLUID LEVELS AND SELECTED ANALYTICAL RESULTS
March 1999 Through September 2009
Former 76 Station 0843

Date Sampled	TOC Elevation (feet)	Depth to Water (feet)	LPH Thickness (feet)	Ground-water Elevation (feet)	Change in Elevation (feet)	TPH-G 8015 (µg/l)	TPH-G (GC/MS) (µg/l)	Benzene (µg/l)	Toluene (µg/l)	Ethyl-benzene (µg/l)	Total Xylenes (µg/l)	MTBE (8021B) (µg/l)	MTBE (8260B) (µg/l)	Comments
MW-2a continued														
12/12/02	15.56	7.45	0.00	8.11	--	3400	--	80	260	210	1000	380	400	
03/13/03	--	5.85	0.00	--	--	ND<50	--	ND<0.50	ND<0.50	ND<0.50	1.8	2.4	2.4	
06/12/03	--	6.08	0.00	--	--	ND<50	--	0.59	0.69	ND<0.50	1.2	6.0	4.7	
09/12/03	15.56	6.54	0.00	9.02	--	--	120	1.8	4.2	6.1	20	--	6.6	
12/31/03	15.56	5.63	0.00	9.93	0.91	88	--	0.79	1.8	3.6	14	ND<5.0	2.9	
02/12/04	15.56	5.68	0.00	9.88	-0.05	160	--	2.6	4.8	13	48	7.2	7.9	
06/07/04	15.56	6.21	0.00	9.35	-0.53	94	--	0.80	1.2	2.1	9.1	4.5	3.7	
09/17/04	15.56	7.16	0.00	8.40	-0.95	--	230	3.5	6.1	13	41	--	83	
12/11/04	15.56	5.84	0.00	9.72	1.32	--	ND<50	ND<0.50	ND<0.50	ND<0.50	ND<1.0	--	1.2	
03/15/05	15.56	5.52	0.00	10.04	0.32	--	92	0.84	1.7	2.4	9.8	--	ND<10	
05/17/05	15.56	5.55	0.00	10.01	-0.03	--	54	2.1	1.7	1.9	7.0	--	2.9	
07/27/05	15.56	6.16	0.00	9.40	-0.61	--	ND<50	0.66	1.1	1.3	4.2	--	3.7	
11/23/05	15.56	6.88	0.00	8.68	-0.72	--	120	1.3	2.8	7.8	30	--	10	
02/24/06	15.56	5.79	0.00	9.77	1.09	--	84	0.51	1.2	4.2	16	--	7.2	
05/30/06	15.56	5.62	0.00	9.94	0.17	--	69	0.90	2.2	3.7	14	--	4.1	
08/30/06	15.56	6.38	0.00	9.18	-0.76	--	77	ND<0.50	0.50	1.0	3.3	--	2.5	
11/22/06	15.56	6.60	0.00	8.96	-0.22	--	ND<50	ND<0.50	ND<0.50	ND<0.50	2.2	--	0.59	
02/23/07	15.56	6.05	0.00	9.51	0.55	--	ND<50	ND<0.50	0.66	ND<0.50	1.1	--	0.72	
05/18/07	15.56	6.29	0.00	9.27	-0.24	--	ND<50	ND<0.50	ND<0.50	0.68	1.6	--	0.81	
08/10/07	15.56	6.90	0.00	8.66	-0.61	--	ND<50	ND<0.50	ND<0.50	1.6	3.9	--	ND<0.50	
11/09/07	15.56	6.96	0.00	8.60	-0.06	--	ND<50	ND<0.50	ND<0.50	2.4	4.4	--	ND<0.50	
02/08/08	15.56	5.76	0.00	9.80	1.20	--	ND<50	ND<0.50	ND<0.50	ND<0.50	ND<1.0	--	ND<0.50	
05/16/08	15.56	6.50	0.00	9.06	-0.74	--	ND<50	ND<0.50	ND<0.50	0.56	1.2	--	ND<0.50	

Table 2
HISTORIC FLUID LEVELS AND SELECTED ANALYTICAL RESULTS
March 1999 Through September 2009
Former 76 Station 0843

Date Sampled	TOC Elevation (feet)	Depth to Water (feet)	LPH Thickness (feet)	Ground-water Elevation (feet)	Change in Elevation (feet)	TPH-G 8015 (µg/l)	TPH-G (GC/MS) (µg/l)	Benzene (µg/l)	Toluene (µg/l)	Ethyl-benzene (µg/l)	Total Xylenes (µg/l)	MTBE (8021B) (µg/l)	MTBE (8260B) (µg/l)	Comments
MW-2A continued														
08/15/08	15.56	7.35	0.00	8.21	-0.85	--	78	ND<0.50	0.79	2.9	6.5	--	ND<0.50	
11/26/08	15.56	8.12	0.00	7.44	-0.77	--	120	0.56	0.66	4.6	6.0	--	1.8	
02/24/09	18.51	6.19	0.00	12.32	4.88	--	ND<50	ND<0.50	ND<0.50	ND<0.50	ND<1.0	--	ND<0.50	
MW-3 (Screen Interval in feet: 5.0-20.0)														
03/05/99	15.11	--	0.00	--	--	135	--	ND	ND	ND	4.84	--	2.46	
06/03/99	15.11	5.57	0.00	9.54	--	ND	--	ND	ND	ND	ND	5.23	12.7	
09/02/99	15.11	6.50	0.00	8.61	-0.93	ND	--	ND	ND	ND	ND	13	11	
12/14/99	15.11	7.28	0.00	7.83	-0.78	ND	--	ND	ND	ND	ND	ND	--	
03/14/00	15.11	4.87	0.00	10.24	2.41	ND	--	ND	ND	ND	ND	7.2	6.3	
05/31/00	15.11	5.58	0.00	9.53	-0.71	ND	--	ND	ND	ND	ND	ND	--	
08/29/00	15.11	6.06	0.00	9.05	-0.48	ND	--	ND	ND	ND	ND	ND	ND	
12/01/00	15.11	6.76	0.00	8.35	-0.70	ND	--	ND	ND	ND	ND	ND	--	
03/17/01	15.11	5.09	0.00	10.02	1.67	ND	--	ND	ND	ND	ND	ND	--	
05/23/01	15.11	5.72	0.00	9.39	-0.63	ND	--	ND	ND	ND	ND	ND	--	
09/24/01	15.11	6.34	0.00	8.77	-0.62	ND<50	--	ND<0.50	ND<0.50	ND<0.50	ND<0.50	ND<5.0	--	
12/10/01	15.11	6.31	0.00	8.80	0.03	ND<50	--	ND<0.50	ND<0.50	ND<0.50	ND<0.50	ND<5.0	--	
03/11/02	15.11	5.15	0.00	9.96	1.16	ND<50	--	ND<0.50	ND<0.50	ND<0.50	ND<0.50	ND<5.0	--	
06/07/02	15.11	5.45	0.00	9.66	-0.30	ND<50	--	ND<0.50	ND<0.50	ND<0.50	ND<0.50	ND<2.5	--	
12/12/02	15.11	7.15	0.00	7.96	-1.70	--	--	--	--	--	--	--	--	No longer sampled
03/13/03	15.11	5.37	0.00	9.74	1.78	--	--	--	--	--	--	--	--	
06/12/03	15.11	5.51	0.00	9.60	-0.14	--	--	--	--	--	--	--	--	
09/12/03	15.11	6.03	0.00	9.08	-0.52	--	--	--	--	--	--	--	--	
12/31/03	15.11	5.62	0.00	9.49	0.41	--	--	--	--	--	--	--	--	Monitored Only

Table 2
HISTORIC FLUID LEVELS AND SELECTED ANALYTICAL RESULTS
March 1999 Through September 2009
Former 76 Station 0843

Date Sampled	TOC Elevation (feet)	Depth to Water (feet)	LPH Thickness (feet)	Ground-water Elevation (feet)	Change in Elevation (feet)	TPH-G 8015 (µg/l)	TPH-G (GC/MS) (µg/l)	Benzene (µg/l)	Toluene (µg/l)	Ethyl-benzene (µg/l)	Total Xylenes (µg/l)	MTBE (8021B) (µg/l)	MTBE (8260B) (µg/l)	Comments
MW-3 continued														
02/12/04	15.11	5.51	0.00	9.60	0.11	--	--	--	--	--	--	--	--	Monitored Only
06/07/04	15.11	5.92	0.00	9.19	-0.41	--	--	--	--	--	--	--	--	Monitored Only
09/17/04	15.11	--	--	--	--	--	--	--	--	--	--	--	--	Unable to locate
12/11/04	15.11	5.94	0.00	9.17	--	--	--	--	--	--	--	--	--	Sampled annually
03/11/05	15.11	4.76	0.00	10.35	1.18	--	ND<50	ND<0.50	ND<0.50	ND<0.50	ND<1.0	--	ND<0.50	
05/17/05	15.11	5.23	0.00	9.88	-0.47	--	ND<50	ND<0.50	ND<0.50	ND<0.50	ND<1.0	--	ND<0.50	
07/27/05	15.11	5.81	0.00	9.30	-0.58	--	ND<50	ND<0.50	ND<0.50	ND<0.50	ND<1.0	--	ND<0.50	
11/23/05	15.11	6.60	0.00	8.51	-0.79	--	ND<50	ND<0.50	ND<0.50	ND<0.50	ND<1.0	--	ND<0.50	
02/24/06	15.11	5.37	0.00	9.74	1.23	--	ND<50	ND<0.50	ND<0.50	ND<0.50	ND<1.0	--	2.2	
05/30/06	15.11	5.08	0.00	10.03	0.29	--	ND<50	ND<0.50	ND<0.50	ND<0.50	ND<1.0	--	0.92	
08/30/06	15.11	5.52	0.00	9.59	-0.44	--	ND<50	ND<0.50	ND<0.50	ND<0.50	ND<0.50	--	0.51	
11/22/06	15.11	6.38	0.00	8.73	-0.86	--	ND<50	ND<0.50	ND<0.50	ND<0.50	ND<0.50	--	0.94	
02/23/07	15.11	5.72	0.00	9.39	0.66	--	ND<50	ND<0.50	ND<0.50	ND<0.50	ND<0.50	--	0.61	
05/18/07	15.11	5.94	0.00	9.17	-0.22	--	ND<50	ND<0.50	ND<0.50	ND<0.50	ND<0.50	--	1.1	
08/10/07	15.11	7.64	0.00	7.47	-1.70	--	ND<50	ND<0.50	ND<0.50	ND<0.50	ND<0.50	--	ND<0.50	
11/09/07	15.11	6.75	0.00	8.36	0.89	--	ND<50	ND<0.50	ND<0.50	ND<0.50	ND<0.50	--	1.1	
02/08/08	15.11	5.39	0.00	9.72	1.36	--	ND<50	ND<0.50	ND<0.50	ND<0.50	ND<1.0	--	ND<0.50	
05/16/08	15.11	6.17	0.00	8.94	-0.78	--	ND<50	ND<0.50	ND<0.50	ND<0.50	ND<1.0	--	1.2	
08/15/08	15.11	7.01	0.00	8.10	-0.84	--	ND<50	ND<0.50	ND<0.50	ND<0.50	ND<1.0	--	1.3	
11/26/08	15.11	7.73	0.00	7.38	-0.72	--	ND<50	ND<0.50	ND<0.50	ND<0.50	ND<1.0	--	2.8	
02/24/09	18.05	5.98	0.00	12.07	4.69	--	ND<50	ND<0.50	ND<0.50	ND<0.50	ND<1.0	--	1.9	
05/28/09	18.05	5.64	0.00	12.41	0.34	--	ND<50	ND<0.50	ND<0.50	ND<0.50	ND<1.0	--	ND<0.50	
09/14/09	18.05	6.88	0.00	11.17	-1.24	--	ND<50	ND<0.50	ND<0.50	ND<0.50	ND<1.0	--	ND<0.50	

Table 2
HISTORIC FLUID LEVELS AND SELECTED ANALYTICAL RESULTS
March 1999 Through September 2009
Former 76 Station 0843

Date Sampled	TOC Elevation (feet)	Depth to Water (feet)	LPH Thickness (feet)	Ground-water Elevation (feet)	Change in Elevation (feet)	TPH-G 8015 (µg/l)	TPH-G (GC/MS) (µg/l)	Benzene (µg/l)	Toluene (µg/l)	Ethyl-benzene (µg/l)	Total Xylenes (µg/l)	MTBE (8021B) (µg/l)	MTBE (8260B) (µg/l)	Comments
MW-4														
(Screen Interval in feet: 5.0-20.5)														
03/05/99	15.17	--	0.00	--	--	ND	--	ND	ND	ND	2.44	--	25.2	
06/03/99	15.17	5.45	0.00	9.72	--	ND	--	ND	ND	ND	ND	ND	3.96	
09/02/99	15.17	6.48	0.00	8.69	-1.03	ND	--	ND	ND	ND	ND	23	27	
12/14/99	15.17	7.27	0.00	7.90	-0.79	ND	--	ND	ND	ND	ND	200	270	
03/14/00	15.17	4.67	0.00	10.50	2.60	ND	--	ND	ND	ND	ND	46	49	
05/31/00	15.17	5.48	0.00	9.69	-0.81	ND	--	ND	ND	ND	ND	ND	--	
08/29/00	15.17	6.10	0.00	9.07	-0.62	ND	--	ND	ND	ND	ND	6.1	3.2	
12/01/00	15.17	6.79	0.00	8.38	-0.69	ND	--	ND	ND	ND	ND	152	101	
03/17/01	15.17	5.01	0.00	10.16	1.78	ND	--	ND	ND	ND	ND	ND	--	
05/23/01	15.17	5.78	0.00	9.39	-0.77	ND	--	ND	ND	ND	ND	ND	--	
09/24/01	15.17	6.42	0.00	8.75	-0.64	ND<0.50	--	ND<0.50	ND<0.50	ND<0.50	ND<0.50	ND<0.50	--	
12/10/01	15.17	6.41	0.00	8.76	0.01	ND<0.50	--	ND<0.50	ND<0.50	ND<0.50	ND<0.50	1700	1300	
03/11/02	15.17	5.05	0.00	10.12	1.36	ND<0.50	--	ND<0.50	ND<0.50	ND<0.50	ND<0.50	ND<0.50	--	
06/07/02	15.17	5.42	0.00	9.75	-0.37	ND<0.50	--	ND<0.50	ND<0.50	ND<0.50	ND<0.50	ND<2.5	--	
09/03/02	15.17	6.50	0.00	8.67	-1.08	ND<0.50	--	ND<0.50	ND<0.50	ND<0.50	ND<0.50	ND<2.5	--	
12/12/02	15.17	7.18	0.00	7.99	-0.68	ND<0.50	--	ND<0.50	ND<0.50	ND<0.50	ND<0.50	2.9	3.3	
03/13/03	15.17	5.42	0.00	9.75	1.76	ND<0.50	--	ND<0.50	ND<0.50	ND<0.50	ND<0.50	ND<2.0	--	
06/12/03	15.17	5.60	0.00	9.57	-0.18	ND<0.50	--	ND<0.50	ND<0.50	ND<0.50	ND<0.50	ND<2.0	--	
09/12/03	15.17	6.07	0.00	9.10	-0.47	--	ND<0.50	ND<0.50	ND<0.50	ND<0.50	ND<1.0	--	ND<2.0	
12/31/03	15.17	5.63	0.00	9.54	0.44	750	--	ND<5.0	ND<5.0	ND<5.0	ND<5.0	790	--	
02/12/04	15.17	5.26	0.00	9.91	0.37	ND<0.50	--	ND<0.50	ND<0.50	ND<0.50	ND<0.50	ND<0.50	--	
06/07/04	15.17	5.82	0.00	9.35	-0.56	ND<0.50	--	ND<0.3	ND<0.3	ND<0.3	ND<0.6	ND<1	--	
09/17/04	15.17	6.86	0.00	8.31	-1.04	--	56	ND<0.50	ND<0.50	ND<0.50	ND<1.0	--	10	

Table 2
HISTORIC FLUID LEVELS AND SELECTED ANALYTICAL RESULTS
March 1999 Through September 2009
Former 76 Station 0843

Date Sampled	TOC Elevation (feet)	Depth to Water (feet)	LPH Thickness (feet)	Ground-water Elevation (feet)	Change in Elevation (feet)	TPH-G 8015 (µg/l)	TPH-G (GC/MS) (µg/l)	Benzene (µg/l)	Toluene (µg/l)	Ethyl-benzene (µg/l)	Total Xylenes (µg/l)	MTBE (8021B) (µg/l)	MTBE (8260B) (µg/l)	Comments
MW-4 continued														
12/11/04	15.17	6.01	0.00	9.16	0.85	--	350	ND<2.5	ND<2.5	ND<2.5	ND<5.0	--	380	
03/11/05	15.17	4.61	0.00	10.56	1.40	--	ND<50	ND<0.50	ND<0.50	ND<0.50	ND<1.0	--	ND<0.50	
05/17/05	15.17	4.93	0.00	10.24	-0.32	--	ND<50	ND<0.50	ND<0.50	ND<0.50	ND<1.0	--	ND<0.50	
07/27/05	15.17	5.74	0.00	9.43	-0.81	--	ND<50	ND<0.50	ND<0.50	ND<0.50	ND<1.0	--	ND<0.50	
11/23/05	15.17	6.59	0.00	8.58	-0.85	--	ND<50	ND<0.50	ND<0.50	ND<0.50	ND<1.0	--	23	
02/24/06	15.17	5.19	0.00	9.98	1.40	--	ND<50	ND<0.50	ND<0.50	ND<0.50	ND<1.0	--	4.7	
05/30/06	15.17	5.07	0.00	10.10	0.12	--	ND<50	ND<0.50	ND<0.50	ND<0.50	ND<1.0	--	ND<0.50	
08/30/06	15.17	6.02	0.00	9.15	-0.95	--	ND<50	ND<0.50	ND<0.50	ND<0.50	ND<0.50	--	ND<0.50	
11/22/06	15.17	6.37	0.00	8.80	-0.35	--	ND<50	ND<0.50	ND<0.50	ND<0.50	ND<0.50	--	16	
02/23/07	15.17	5.61	0.00	9.56	0.76	--	ND<50	ND<0.50	ND<0.50	ND<0.50	ND<0.50	--	ND<0.50	
05/18/07	15.17	5.87	0.00	9.30	-0.26	--	ND<50	ND<0.50	ND<0.50	ND<0.50	ND<0.50	--	ND<0.50	
08/10/07	15.17	7.49	0.00	7.68	-1.62	--	ND<50	ND<0.50	ND<0.50	ND<0.50	ND<0.50	--	ND<0.50	
11/09/07	15.17	6.77	0.00	8.40	0.72	--	50	ND<0.50	ND<0.50	ND<0.50	ND<0.50	--	39	
02/08/08	15.17	5.10	0.00	10.07	1.67	--	ND<50	ND<0.50	ND<0.50	ND<0.50	ND<1.0	--	ND<0.50	
05/16/08	15.17	6.06	0.00	9.11	-0.96	--	ND<50	ND<0.50	ND<0.50	ND<0.50	ND<1.0	--	ND<0.50	
08/15/08	15.17	6.91	0.00	8.26	-0.85	--	ND<50	ND<0.50	ND<0.50	ND<0.50	1.1	--	ND<0.50	
11/26/08	15.17	7.71	0.00	7.46	-0.80	--	55	ND<0.50	ND<0.50	ND<0.50	ND<1.0	--	11	
02/24/09	18.14	5.96	0.00	12.18	4.72	--	ND<50	ND<0.50	ND<0.50	ND<0.50	ND<1.0	--	1.8	
05/28/09	18.14	5.70	0.00	12.44	0.26	--	ND<50	ND<0.50	ND<0.50	ND<0.50	ND<1.0	--	ND<0.50	
09/14/09	18.14	6.76	0.00	11.38	-1.06	--	ND<50	ND<0.50	ND<0.50	ND<0.50	ND<1.0	--	ND<0.50	
MW-5 (Screen Interval in feet: 5-20)														
12/14/99	13.34	6.45	0.00	6.89	--	ND	--	ND	ND	ND	ND	3.5	3.8	
03/14/00	13.34	4.46	0.00	8.88	1.99	ND	--	ND	ND	ND	ND	ND	--	

Table 2
HISTORIC FLUID LEVELS AND SELECTED ANALYTICAL RESULTS
March 1999 Through September 2009
Former 76 Station 0843

Date Sampled	TOC Elevation (feet)	Depth to Water (feet)	LPH Thickness (feet)	Ground-water Elevation (feet)	Change in Elevation (feet)	TPH-G 8015 (µg/l)	TPH-G (GC/MS) (µg/l)	Benzene (µg/l)	Toluene (µg/l)	Ethyl-benzene (µg/l)	Total Xylenes (µg/l)	MTBE (8021B) (µg/l)	MTBE (8260B) (µg/l)	Comments
MW-5 continued														
05/31/00	13.34	5.18	0.00	8.16	-0.72	ND	--	ND	ND	ND	ND	ND	--	
08/29/00	13.34	5.46	0.00	7.88	-0.28	ND	--	ND	ND	ND	ND	ND	--	
12/01/00	13.34	5.95	0.00	7.39	-0.49	ND	--	ND	ND	ND	ND	ND	--	
03/17/01	13.34	5.36	0.00	7.98	0.59	ND	--	ND	ND	ND	ND	ND	--	
05/23/01	13.34	5.09	0.00	8.25	0.27	ND	--	ND	ND	ND	ND	ND	--	
09/24/01	13.34	5.58	0.00	7.76	-0.49	ND<50	--	ND<0.50	ND<0.50	ND<0.50	ND<0.50	ND<5.0	--	
12/10/01	13.34	5.51	0.00	7.83	0.07	ND<50	--	ND<0.50	ND<0.50	ND<0.50	ND<0.50	ND<5.0	--	
03/11/02	13.34	4.70	0.00	8.64	0.81	ND<50	--	ND<0.50	ND<0.50	ND<0.50	ND<0.50	ND<5.0	--	
06/07/02	13.34	--	--	--	--	--	--	--	--	--	--	--	--	Paved over
09/03/02	13.34	--	--	--	--	--	--	--	--	--	--	--	--	Paved over
12/12/02	13.34	6.42	0.00	6.92	--	ND<50	--	ND<0.50	ND<0.50	ND<0.50	ND<0.50	ND<2.0	--	
03/13/03	13.34	5.12	0.00	8.22	1.30	ND<50	--	ND<0.50	0.54	ND<0.50	ND<0.50	ND<2.0	--	
06/12/03	13.34	5.24	0.00	8.10	-0.12	ND<50	--	ND<0.50	ND<0.50	ND<0.50	ND<0.50	ND<2.0	--	
09/12/03	13.34	5.53	0.00	7.81	-0.29	--	ND<50	ND<0.50	ND<0.50	ND<0.50	ND<1.0	--	ND<2.0	
12/31/03	13.34	5.11	0.00	8.23	0.42	ND<50	--	ND<0.50	ND<0.50	ND<0.50	ND<0.50	ND<5.0	--	
02/12/04	13.34	5.02	0.00	8.32	0.09	ND<50	--	ND<0.50	ND<0.50	ND<0.50	ND<0.50	ND<5.0	--	
06/07/04	13.34	5.35	0.00	7.99	-0.33	ND<50	--	ND<0.3	ND<0.3	ND<0.3	ND<0.6	ND<1	--	
09/17/04	13.34	6.10	0.00	7.24	-0.75	--	--	--	--	--	--	--	--	Sampled annually
12/11/04	13.34	5.53	0.00	7.81	0.57	--	--	--	--	--	--	--	--	Sampled annually
03/11/05	13.34	4.96	0.00	8.38	0.57	--	ND<50	ND<0.50	ND<0.50	ND<0.50	ND<1.0	--	ND<0.50	
05/17/05	13.34	5.04	0.00	8.30	-0.08	--	ND<50	ND<0.50	ND<0.50	ND<0.50	ND<1.0	--	ND<0.50	
07/27/05	13.34	5.31	0.00	8.03	-0.27	--	ND<50	ND<0.50	ND<0.50	ND<0.50	ND<1.0	--	ND<0.50	
11/23/05	13.34	5.86	0.00	7.48	-0.55	--	ND<50	ND<0.50	ND<0.50	ND<0.50	ND<1.0	--	ND<0.50	

Table 2
HISTORIC FLUID LEVELS AND SELECTED ANALYTICAL RESULTS
March 1999 Through September 2009
Former 76 Station 0843

Date Sampled	TOC Elevation (feet)	Depth to Water (feet)	LPH Thickness (feet)	Ground-water Elevation (feet)	Change in Elevation (feet)	TPH-G 8015 (µg/l)	TPH-G (GC/MS) (µg/l)	Benzene (µg/l)	Toluene (µg/l)	Ethyl-benzene (µg/l)	Total Xylenes (µg/l)	MTBE (8021B) (µg/l)	MTBE (8260B) (µg/l)	Comments
MW-5 continued														
02/24/06	13.34	5.08	0.00	8.26	0.78	--	ND<50	ND<0.50	ND<0.50	ND<0.50	ND<1.0	--	ND<0.50	
05/30/06	13.34	5.01	0.00	8.33	0.07	--	ND<50	ND<0.50	ND<0.50	ND<0.50	ND<1.0	--	ND<0.50	
08/30/06	13.34	5.65	0.00	7.69	-0.64	--	ND<50	ND<0.50	ND<0.50	ND<0.50	ND<0.50	--	ND<0.50	
11/22/06	13.34	5.82	0.00	7.52	-0.17	--	ND<50	ND<0.50	ND<0.50	ND<0.50	ND<0.50	--	ND<0.50	
02/23/07	13.34	4.47	0.00	8.87	1.35	--	ND<50	ND<0.50	ND<0.50	ND<0.50	0.53	--	ND<0.50	
05/18/07	13.34	5.51	0.00	7.83	-1.04	--	ND<50	ND<0.50	ND<0.50	ND<0.50	ND<0.50	--	ND<0.50	
08/10/07	13.34	6.05	0.00	7.29	-0.54	--	ND<50	ND<0.50	ND<0.50	ND<0.50	ND<0.50	--	ND<0.50	
11/09/07	13.34	6.10	0.00	7.24	-0.05	--	ND<50	ND<0.50	ND<0.50	ND<0.50	ND<0.50	--	ND<0.50	
02/08/08	13.34	5.06	0.00	8.28	1.04	--	ND<50	ND<0.50	ND<0.50	ND<0.50	ND<1.0	--	ND<0.50	
05/16/08	13.34	5.69	0.00	7.65	-0.63	--	ND<50	ND<0.50	ND<0.50	ND<0.50	ND<1.0	--	ND<0.50	
08/15/08	13.34	6.35	0.00	6.99	-0.66	--	ND<50	ND<0.50	ND<0.50	ND<0.50	ND<1.0	--	ND<0.50	
11/26/08	13.34	6.82	0.00	6.52	-0.47	--	ND<50	ND<0.50	ND<0.50	ND<0.50	ND<1.0	--	ND<0.50	
02/24/09	16.45	5.10	0.00	11.35	4.83	--	ND<50	ND<0.50	ND<0.50	ND<0.50	ND<1.0	--	ND<0.50	
05/28/09	16.45	5.12	0.00	11.33	-0.02	--	ND<50	ND<0.50	ND<0.50	ND<0.50	ND<1.0	--	ND<0.50	
09/14/09	16.45	6.29	0.00	10.16	-1.17	--	ND<50	ND<0.50	ND<0.50	ND<0.50	ND<1.0	--	ND<0.50	
MW-6 (Screen Interval in feet: 5-20)														
12/14/99	14.08	6.64	0.00	7.44	--	ND	--	ND	ND	ND	ND	11000	18000	
03/14/00	14.08	4.72	0.00	9.36	1.92	ND	--	ND	ND	ND	ND	19000	21000	
05/31/00	14.08	5.28	0.00	8.80	-0.56	ND	--	ND	ND	ND	ND	13200	--	
08/29/00	14.08	5.39	0.00	8.69	-0.11	ND	--	ND	ND	ND	ND	270	400	
12/01/00	14.08	6.11	0.00	7.97	-0.72	ND	--	ND	ND	ND	ND	6330	3640	
03/17/01	14.08	6.02	0.00	8.06	0.09	18700	--	2950	989	1040	3000	10200	11500	
05/23/01	14.08	5.82	0.00	8.26	0.20	ND	--	ND	ND	ND	ND	4660	--	

Table 2
HISTORIC FLUID LEVELS AND SELECTED ANALYTICAL RESULTS
March 1999 Through September 2009
Former 76 Station 0843

Date Sampled	TOC Elevation (feet)	Depth to Water (feet)	LPH Thickness (feet)	Ground-water Elevation (feet)	Change in Elevation (feet)	TPH-G 8015 (µg/l)	TPH-G (GC/MS) (µg/l)	Benzene (µg/l)	Toluene (µg/l)	Ethyl-benzene (µg/l)	Total Xylenes (µg/l)	MTBE (8021B) (µg/l)	MTBE (8260B) (µg/l)	Comments
MW-6 continued														
09/24/01	14.08	6.59	0.00	7.49	-0.77	ND<50	--	ND<0.50	ND<0.50	ND<0.50	ND<0.50	160	190	
12/10/01	14.08	6.50	0.00	7.58	0.09	ND<50	--	ND<0.50	ND<0.50	ND<0.50	ND<0.50	3200	2400	
03/11/02	14.08	4.81	0.00	9.27	1.69	ND<50	--	ND<0.50	ND<0.50	ND<0.50	ND<0.50	92	120	
06/07/02	14.08	--	--	--	--	--	--	--	--	--	--	--	--	Paved over
09/03/02	14.08	--	--	--	--	--	--	--	--	--	--	--	--	Paved over
12/12/02	14.08	6.51	0.00	7.57	--	590	--	ND<0.50	ND<0.50	ND<0.50	ND<0.50	1500	6200	
03/13/03	14.08	5.20	0.00	8.88	1.31	1600	--	ND<5.0	ND<5.0	ND<5.0	ND<5.0	4900	4100	
D 03/13/03	14.08	5.20	0.00	8.88	1.31	--	--	--	--	--	--	--	5100	
06/12/03	14.08	5.38	0.00	8.70	-0.18	1600	--	ND<10	ND<10	ND<10	ND<10	5200	3700	
09/12/03	14.08	6.29	0.00	7.79	-0.91	--	ND<250	ND<2.5	ND<2.5	ND<2.5	ND<5.0	--	310	
12/31/03	14.08	5.38	0.00	8.70	0.91	3300	--	ND<25	ND<25	ND<25	ND<25	3800	--	
02/12/04	14.08	5.06	0.00	9.02	0.32	1100	--	ND<10	ND<10	ND<10	ND<10	1900	2800	
06/07/04	14.08	5.45	0.00	8.63	-0.39	2500	--	ND<3	ND<3	ND<3	ND<6	3200	2900	
09/17/04	14.08	6.20	0.00	7.88	-0.75	--	1300	ND<10	ND<10	ND<10	ND<20	--	2000	
12/11/04	14.08	5.60	0.00	8.48	0.60	--	1800	ND<10	ND<10	ND<10	ND<20	--	2700	
03/11/05	14.08	4.71	0.00	9.37	0.89	--	ND<1000	ND<10	ND<10	ND<10	ND<20	--	2500	
05/17/05	14.08	4.98	0.00	9.10	-0.27	--	ND<1000	ND<0.50	ND<0.50	ND<0.50	ND<1.0	--	2200	
07/27/05	14.08	5.48	0.00	8.60	-0.50	--	ND<1000	ND<0.50	ND<0.50	ND<0.50	ND<1.0	--	1100	
11/23/05	14.08	6.01	0.00	8.07	-0.53	--	590	ND<0.50	ND<0.50	ND<0.50	ND<1.0	--	1700	
02/24/06	14.08	5.12	0.00	8.96	0.89	--	400	ND<0.50	ND<0.50	ND<0.50	ND<1.0	--	990	
05/30/06	14.08	5.04	0.00	9.04	0.08	--	ND<1200	ND<12	ND<12	ND<12	ND<25	--	560	
08/30/06	14.08	7.01	0.00	7.07	-1.97	--	930	ND<5.0	ND<5.0	ND<5.0	ND<5.0	--	820	
11/22/06	14.08	6.16	0.00	7.92	0.85	--	690	ND<5.0	ND<5.0	ND<5.0	ND<5.0	--	620	

Table 2
HISTORIC FLUID LEVELS AND SELECTED ANALYTICAL RESULTS
March 1999 Through September 2009
Former 76 Station 0843

Date Sampled	TOC Elevation (feet)	Depth to Water (feet)	LPH Thickness (feet)	Ground-water Elevation (feet)	Change in Elevation (feet)	TPH-G 8015 (µg/l)	TPH-G (GC/MS) (µg/l)	Benzene (µg/l)	Toluene (µg/l)	Ethyl-benzene (µg/l)	Total Xylenes (µg/l)	MTBE (8021B) (µg/l)	MTBE (8260B) (µg/l)	Comments
MW-6 continued														
02/23/07	14.08	5.44	0.00	8.64	0.72	--	190	ND<0.50	ND<0.50	ND<0.50	ND<0.50	--	410	
05/18/07	14.08	5.63	0.00	8.45	-0.19	--	390	ND<0.50	ND<0.50	ND<0.50	ND<0.50	--	620	
08/10/07	14.08	6.71	0.00	7.37	-1.08	--	390	ND<0.50	ND<0.50	ND<0.50	ND<0.50	--	660	
11/09/07	14.08	6.17	0.00	7.91	0.54	--	580	ND<0.50	ND<0.50	ND<0.50	ND<0.50	--	820	
02/08/08	14.08	5.20	0.00	8.88	0.97	--	360	ND<0.50	ND<0.50	ND<0.50	ND<1.0	--	570	
05/16/08	14.08	5.70	0.00	8.38	-0.50	--	200	ND<0.50	ND<0.50	ND<0.50	ND<1.0	--	480	
08/15/08	14.08	6.46	0.00	7.62	-0.76	--	160	ND<0.50	ND<0.50	ND<0.50	ND<1.0	--	450	
11/26/08	14.08	7.01	0.00	7.07	-0.55	--	300	ND<0.50	ND<0.50	ND<0.50	ND<1.0	--	400	
02/24/09	16.97	5.20	0.00	11.77	4.70	--	250	ND<0.50	ND<0.50	ND<0.50	ND<1.0	--	450	
05/28/09	16.97	5.26	0.00	11.71	-0.06	--	74	ND<0.50	ND<0.50	ND<0.50	ND<1.0	--	290	
09/14/09	16.97	6.30	0.00	10.67	-1.04	--	230	ND<0.50	ND<0.50	ND<0.50	ND<1.0	--	310	
MW-7														
(Screen Interval in feet: 25-30)														
05/28/09	17.81	8.29	0.00	9.52	--	--	1100	ND<0.50	ND<0.50	1.4	7.1	--	15000	
09/14/09	17.81	6.77	0.00	11.04	1.52	--	7900	ND<25	ND<25	ND<25	ND<50	--	15000	
MW-8														
(Screen Interval in feet: 25-30)														
05/28/09	18.13	7.42	0.00	10.71	--	--	850	ND<0.50	ND<0.50	ND<0.50	ND<1.0	--	12000	
09/14/09	18.13	6.97	0.00	11.16	0.45	--	3500	ND<25	ND<25	ND<25	ND<50	--	5600	
MW-9														
(Screen Interval in feet: 20-25)														
05/28/09	18.75	6.24	0.00	12.51	--	--	1200	ND<0.50	ND<0.50	0.75	15	--	13000	
09/14/09	18.75	7.36	0.00	11.39	-1.12	--	280	ND<0.50	ND<0.50	ND<0.50	ND<1.0	--	390	
MW-10														
(Screen Interval in feet: 25-30)														
05/28/09	18.84	6.69	0.00	12.15	--	--	700	ND<0.50	ND<0.50	ND<0.50	ND<1.0	--	3500	

Table 2
HISTORIC FLUID LEVELS AND SELECTED ANALYTICAL RESULTS
March 1999 Through September 2009
Former 76 Station 0843

Date Sampled	TOC Elevation (feet)	Depth to Water (feet)	LPH Thickness (feet)	Ground-water Elevation (feet)	Change in Elevation (feet)	TPH-G 8015 (µg/l)	TPH-G (GC/MS) (µg/l)	Benzene (µg/l)	Toluene (µg/l)	Ethyl-benzene (µg/l)	Total Xylenes (µg/l)	MTBE (8021B) (µg/l)	MTBE (8260B) (µg/l)	Comments
MW-10 continued														
09/14/09	18.84	7.50	0.00	11.34	-0.81	--	3300	ND<6.2	ND<6.2	ND<6.2	ND<12	--	4900	
MW-11 (Screen Interval in feet: 25-30)														
05/28/09	18.72	6.18	0.00	12.54	--	--	920	ND<0.50	ND<0.50	ND<0.50	ND<1.0	--	15000	
09/14/09	18.72	7.45	0.00	11.27	-1.27	--	11000	ND<25	ND<25	ND<25	ND<50	--	18000	

Table 2 a
ADDITIONAL HISTORIC ANALYTICAL RESULTS
Former 76 Station 0843

Date Sampled	Ethanol		Ethylene-dibromide	1,2-DCA		Carbon			Chromium	Chromium	Iron	Manganese
	TBA (µg/l)	(8260B) (µg/l)	(EDB) (µg/l)	(EDC) (µg/l)	DIPE (µg/l)	ETBE (µg/l)	TAME (µg/l)	(organic, total) (mg/l)	VI (µg/l)	(total) (µg/l)	Ferrous (µg/l)	(dissolved) (µg/l)
MW-1												
09/02/99	ND	ND	--	--	ND	ND	ND	--	--	--	--	--
03/15/05	ND<5.0	ND<50	--	--	ND<0.50	ND<0.50	ND<0.50	--	--	--	--	--
02/24/06	62	ND<250	--	--	ND<0.50	ND<0.50	5.5	--	--	--	--	--
11/22/06	74	ND<250	--	--	ND<0.50	ND<0.50	0.51	--	--	--	--	--
02/23/07	ND<100	ND<2500	--	--	ND<5.0	ND<5.0	ND<5.0	--	--	--	--	--
05/18/07	ND<100	ND<2500	--	--	ND<5.0	ND<5.0	ND<5.0	--	--	--	--	--
08/10/07	ND<500	ND<12000	--	--	ND<25	ND<25	ND<25	--	--	--	--	--
11/09/07	ND<500	ND<12000	--	--	ND<25	ND<25	ND<25	--	--	--	--	--
02/08/08	ND<100	ND<2500	--	--	ND<5.0	ND<5.0	ND<5.0	--	--	--	--	--
05/16/08	ND<250	ND<6200	--	--	ND<12	ND<12	ND<12	--	--	--	--	--
08/15/08	ND<100	ND<2500	--	--	ND<5.0	ND<5.0	ND<5.0	--	--	--	--	--
11/26/08	ND<10	ND<250	--	--	ND<0.50	ND<0.50	ND<0.50	--	--	--	--	--
02/24/09	ND<10	ND<250	--	--	ND<0.50	ND<0.50	2.5	1.3	--	--	ND<100	ND<1.0
05/28/09	ND<200	ND<5000	ND<10	ND<10	ND<10	ND<10	ND<10	1.8	2.0	87	ND<500	2.4
09/14/09	ND<100	ND<2500	--	--	ND<5.0	ND<5.0	ND<5.0	1.4	2.2	220	ND<100	3.7
MW-1AR												
05/28/09	ND<10	ND<250	ND<0.50	ND<0.50	ND<0.50	ND<0.50	1.6	--	--	--	--	--
09/14/09	110	ND<500	--	--	ND<1.0	ND<1.0	ND<1.0	4.5	ND<2.0	170	2500	570
MW-1BR												
05/28/09	ND<10	ND<250	ND<0.50	ND<0.50	ND<0.50	ND<0.50	2.0	--	--	--	--	--
09/14/09	33	ND<500	--	--	ND<1.0	ND<1.0	1.9	3.7	ND<2.0	250	ND<500	230
MW-2												
09/02/99	ND	ND	--	--	ND	ND	ND	--	--	--	--	--
12/14/99	ND	ND	ND	ND	ND	ND	ND	--	--	--	--	--

Table 2 a
ADDITIONAL HISTORIC ANALYTICAL RESULTS
Former 76 Station 0843

Date Sampled	Ethanol		Ethylene- dibromide	1,2-DCA				Carbon	Chromium	Chromium	Iron	Manganese
	TBA (µg/l)	(8260B) (µg/l)	(EDB) (µg/l)	(EDC) (µg/l)	DIPE (µg/l)	ETBE (µg/l)	TAME (µg/l)	(organic, total) (mg/l)	VI (µg/l)	(total) (µg/l)	Ferrous (µg/l)	(dissolved) (µg/l)
MW-2 continued												
03/14/00	1300	ND	ND	ND	ND	ND	ND	--	--	--	--	--
05/31/00	ND	ND	ND	ND	ND	ND	ND	--	--	--	--	--
08/29/00	250	ND	ND	ND	ND	ND	ND	--	--	--	--	--
12/01/00	ND	ND	ND	ND	ND	ND	ND	--	--	--	--	--
03/17/01	ND	ND	ND	ND	14.8	ND	ND	--	--	--	--	--
05/23/01	ND	ND	ND	ND	ND	ND	ND	--	--	--	--	--
09/24/01	ND<5000	ND<50000000	ND<100	ND<100	ND<100	ND<100	ND<100	--	--	--	--	--
12/10/01	ND<500	ND<12000000	ND<25	ND<25	ND<25	ND<25	ND<25	--	--	--	--	--
03/11/02	ND<1000	ND<5000000	ND<20	ND<20	ND<20	ND<20	ND<20	--	--	--	--	--
06/07/02	ND<1000	ND<2000000	ND<25	ND<25	ND<25	ND<25	ND<25	--	--	--	--	--
09/03/02	ND<1000	ND<5000000	ND<20	ND<20	ND<20	ND<20	ND<20	--	--	--	--	--
MW-2a												
12/12/02	ND<100	ND<500000	ND<2.0	2.3	ND<2.0	ND<2.0	ND<2.0	--	--	--	--	--
03/13/03	ND<100	ND<500000	ND<2.0	ND<2.0	ND<2.0	ND<2.0	ND<2.0	--	--	--	--	--
06/12/03	ND<100	ND<500000	ND<2.0	ND<2.0	ND<2.0	ND<2.0	ND<2.0	--	--	--	--	--
09/12/03	ND<100	ND<500	ND<2.0	ND<2.0	ND<2.0	ND<2.0	ND<2.0	--	--	--	--	--
12/31/03	ND<100	ND<500	ND<2.0	ND<2.0	ND<2.0	ND<2.0	ND<2.0	--	--	--	--	--
02/12/04	ND<100	ND<500	ND<2.0	ND<2.0	ND<2.0	ND<2.0	ND<2.0	--	--	--	--	--
06/07/04	ND<12	ND<800	ND<0.5	ND<0.5	ND<1	ND<1	ND<1	--	--	--	--	--
09/17/04	6.7	ND<50	--	--	ND<1.0	ND<0.50	ND<0.50	--	--	--	--	--
12/11/04	ND<5.0	ND<50	--	--	ND<1.0	ND<0.50	ND<0.50	--	--	--	--	--
03/15/05	ND<5.0	ND<50	--	--	ND<0.50	ND<0.50	ND<0.50	--	--	--	--	--
05/17/05	ND<5.0	ND<50	--	--	ND<0.50	ND<0.50	ND<0.50	--	--	--	--	--
07/27/05	ND<5.0	ND<50	--	--	ND<0.50	ND<0.50	ND<0.50	--	--	--	--	--
11/23/05	ND<10	ND<250	--	--	ND<0.50	ND<0.50	ND<0.50	--	--	--	--	--

Table 2 a
ADDITIONAL HISTORIC ANALYTICAL RESULTS
Former 76 Station 0843

Date Sampled	Ethanol		Ethylene- dibromide (EDB) (µg/l)	1,2-DCA		DIPE (µg/l)	ETBE (µg/l)	TAME (µg/l)	Carbon (organic, total) (mg/l)	Chromium VI (µg/l)	Chromium (total) (µg/l)	Iron Ferrous (µg/l)	Manganese (dissolved) (µg/l)
	TBA (µg/l)	(8260B) (µg/l)		(EDC) (µg/l)									
MW-2A continued													
02/24/06	ND<10	ND<250	--	--	ND<0.50	ND<0.50	ND<0.50	--	--	--	--	--	--
05/30/06	ND<10	ND<250	--	--	ND<0.50	ND<0.50	ND<0.50	--	--	--	--	--	--
08/30/06	ND<10	ND<250	--	--	ND<0.50	ND<0.50	ND<0.50	--	--	--	--	--	--
11/22/06	ND<10	ND<250	--	--	ND<0.50	ND<0.50	ND<0.50	--	--	--	--	--	--
02/23/07	ND<10	ND<250	--	--	ND<0.50	ND<0.50	ND<0.50	--	--	--	--	--	--
05/18/07	ND<10	ND<250	--	--	ND<0.50	ND<0.50	ND<0.50	--	--	--	--	--	--
08/10/07	ND<10	ND<250	--	--	ND<0.50	ND<0.50	ND<0.50	--	--	--	--	--	--
11/09/07	ND<10	ND<250	--	--	ND<0.50	ND<0.50	ND<0.50	--	--	--	--	--	--
02/08/08	ND<10	ND<250	--	--	ND<0.50	ND<0.50	ND<0.50	--	--	--	--	--	--
05/16/08	ND<10	ND<250	--	--	ND<0.50	ND<0.50	ND<0.50	--	--	--	--	--	--
08/15/08	ND<10	ND<250	--	--	ND<0.50	ND<0.50	ND<0.50	--	--	--	--	--	--
11/26/08	ND<10	ND<250	--	--	ND<0.50	ND<0.50	ND<0.50	--	--	--	--	--	--
02/24/09	ND<10	ND<250	--	--	ND<0.50	ND<0.50	ND<0.50	17	--	--	110	ND<1.0	
MW-3													
09/02/99	ND	ND	--	--	ND	ND	ND	--	--	--	--	--	--
03/11/05	ND<5.0	ND<50	--	--	ND<0.50	ND<0.50	ND<0.50	--	--	--	--	--	--
05/17/05	ND<5.0	ND<50	--	--	ND<0.50	ND<0.50	ND<0.50	--	--	--	--	--	--
07/27/05	ND<5.0	ND<50	--	--	ND<0.50	ND<0.50	ND<0.50	--	--	--	--	--	--
11/23/05	ND<10	ND<250	--	--	ND<0.50	ND<0.50	ND<0.50	--	--	--	--	--	--
02/24/06	ND<10	ND<250	--	--	ND<0.50	ND<0.50	ND<0.50	--	--	--	--	--	--
05/30/06	ND<10	ND<250	--	--	ND<0.50	ND<0.50	ND<0.50	--	--	--	--	--	--
08/30/06	ND<10	ND<250	--	--	ND<0.50	ND<0.50	ND<0.50	--	--	--	--	--	--
11/22/06	ND<10	ND<250	--	--	ND<0.50	ND<0.50	ND<0.50	--	--	--	--	--	--
02/23/07	ND<10	ND<250	--	--	ND<0.50	ND<0.50	ND<0.50	--	--	--	--	--	--
05/18/07	ND<10	ND<250	--	--	ND<0.50	ND<0.50	ND<0.50	--	--	--	--	--	--

Table 2 a
ADDITIONAL HISTORIC ANALYTICAL RESULTS
Former 76 Station 0843

Date Sampled	Ethylene-dibromide							Carbon (organic, total) (mg/l)	Chromium VI (µg/l)	Chromium (total) (µg/l)	Iron Ferrous (µg/l)	Manganese (dissolved) (µg/l)
	TBA (µg/l)	Ethanol (8260B) (µg/l)	(EDB) (µg/l)	1,2-DCA (EDC) (µg/l)	DIPE (µg/l)	ETBE (µg/l)	TAME (µg/l)					
MW-3 continued												
08/10/07	ND<10	ND<250	--	--	ND<0.50	ND<0.50	ND<0.50	--	--	--	--	--
11/09/07	ND<10	ND<250	--	--	ND<0.50	ND<0.50	ND<0.50	--	--	--	--	--
02/08/08	ND<10	ND<250	--	--	ND<0.50	ND<0.50	ND<0.50	--	--	--	--	--
05/16/08	ND<10	ND<250	--	--	ND<0.50	ND<0.50	ND<0.50	--	--	--	--	--
08/15/08	ND<10	ND<250	--	--	ND<0.50	ND<0.50	ND<0.50	--	--	--	--	--
11/26/08	ND<10	ND<250	--	--	ND<0.50	ND<0.50	ND<0.50	--	--	--	--	--
02/24/09	ND<10	ND<250	--	--	ND<0.50	ND<0.50	ND<0.50	3.2	--	--	ND<100	ND<1.0
05/28/09	ND<10	ND<250	ND<0.50	ND<0.50	ND<0.50	ND<0.50	ND<0.50	--	--	--	--	--
09/14/09	ND<10	ND<250	--	--	ND<0.50	ND<0.50	ND<0.50	--	--	--	--	--
MW-4												
09/02/99	ND	ND	--	--	ND	ND	ND	--	--	--	--	--
12/10/01	ND<290	ND<7100000	ND<14	ND<14	ND<14	ND<14	ND<14	--	--	--	--	--
12/12/02	ND<100	ND<500000	ND<2.0	ND<2.0	ND<2.0	ND<2.0	ND<2.0	--	--	--	--	--
09/12/03	--	ND<500	--	--	--	--	--	--	--	--	--	--
09/17/04	ND<5.0	ND<50	--	--	ND<1.0	ND<0.50	ND<0.50	--	--	--	--	--
12/11/04	ND<25	ND<250	--	--	ND<5.0	ND<2.5	ND<2.5	--	--	--	--	--
03/11/05	ND<5.0	ND<50	--	--	ND<0.50	ND<0.50	ND<0.50	--	--	--	--	--
05/17/05	ND<5.0	ND<50	--	--	ND<0.50	ND<0.50	ND<0.50	--	--	--	--	--
07/27/05	ND<5.0	ND<50	--	--	ND<0.50	ND<0.50	ND<0.50	--	--	--	--	--
11/23/05	ND<10	ND<250	--	--	ND<0.50	ND<0.50	ND<0.50	--	--	--	--	--
02/24/06	ND<10	ND<250	--	--	ND<0.50	ND<0.50	ND<0.50	--	--	--	--	--
05/30/06	ND<10	ND<250	--	--	ND<0.50	ND<0.50	ND<0.50	--	--	--	--	--
08/30/06	ND<10	ND<250	--	--	ND<0.50	ND<0.50	ND<0.50	--	--	--	--	--
11/22/06	ND<10	ND<250	--	--	ND<0.50	ND<0.50	ND<0.50	--	--	--	--	--
02/23/07	ND<10	ND<250	--	--	ND<0.50	ND<0.50	ND<0.50	--	--	--	--	--

Table 2 a
ADDITIONAL HISTORIC ANALYTICAL RESULTS
Former 76 Station 0843

Date Sampled	Ethanol		Ethylene-dibromide	1,2-DCA		Carbon		Chromium	Chromium	Iron	Manganese	
	TBA (µg/l)	(8260B) (µg/l)	(EDB) (µg/l)	(EDC) (µg/l)	DIPE (µg/l)	ETBE (µg/l)	TAME (µg/l)	(organic, total) (mg/l)	VI (µg/l)	(total) (µg/l)	Ferrous (µg/l)	(dissolved) (µg/l)
MW-4 continued												
05/18/07	ND<10	ND<250	--	--	ND<0.50	ND<0.50	ND<0.50	--	--	--	--	--
08/10/07	ND<10	ND<250	--	--	ND<0.50	ND<0.50	ND<0.50	--	--	--	--	--
11/09/07	ND<10	ND<250	--	--	ND<0.50	ND<0.50	ND<0.50	--	--	--	--	--
02/08/08	ND<10	290	--	--	ND<0.50	ND<0.50	ND<0.50	--	--	--	--	--
05/16/08	ND<10	ND<250	--	--	ND<0.50	ND<0.50	ND<0.50	--	--	--	--	--
08/15/08	ND<10	ND<250	--	--	ND<0.50	ND<0.50	ND<0.50	--	--	--	--	--
11/26/08	ND<10	ND<250	--	--	ND<0.50	ND<0.50	ND<0.50	--	--	--	--	--
02/24/09	ND<10	ND<250	--	--	ND<0.50	ND<0.50	ND<0.50	1.7	--	--	ND<100	3.1
05/28/09	ND<10	ND<250	ND<0.50	ND<0.50	ND<0.50	ND<0.50	ND<0.50	--	--	--	--	--
09/14/09	ND<10	ND<250	--	--	ND<0.50	ND<0.50	ND<0.50	--	--	--	--	--
MW-5												
09/12/03	--	ND<500	--	--	--	--	--	--	--	--	--	--
03/11/05	ND<5.0	ND<50	--	--	ND<0.50	ND<0.50	ND<0.50	--	--	--	--	--
05/17/05	ND<5.0	ND<50	--	--	ND<0.50	ND<0.50	ND<0.50	--	--	--	--	--
07/27/05	ND<5.0	ND<50	--	--	ND<0.50	ND<0.50	ND<0.50	--	--	--	--	--
11/23/05	ND<10	ND<250	--	--	ND<0.50	ND<0.50	ND<0.50	--	--	--	--	--
02/24/06	59	ND<250	--	--	ND<0.50	ND<0.50	ND<0.50	--	--	--	--	--
05/30/06	ND<10	ND<250	--	--	ND<0.50	ND<0.50	ND<0.50	--	--	--	--	--
08/30/06	ND<10	ND<250	--	--	ND<0.50	ND<0.50	ND<0.50	--	--	--	--	--
11/22/06	ND<10	ND<250	--	--	ND<0.50	ND<0.50	ND<0.50	--	--	--	--	--
02/23/07	ND<10	ND<250	--	--	ND<0.50	ND<0.50	ND<0.50	--	--	--	--	--
05/18/07	ND<10	ND<250	--	--	ND<0.50	ND<0.50	ND<0.50	--	--	--	--	--
08/10/07	ND<10	ND<250	--	--	ND<0.50	ND<0.50	ND<0.50	--	--	--	--	--
11/09/07	ND<10	ND<250	--	--	ND<0.50	ND<0.50	ND<0.50	--	--	--	--	--
02/08/08	ND<10	ND<250	--	--	ND<0.50	ND<0.50	ND<0.50	--	--	--	--	--

Table 2 a
ADDITIONAL HISTORIC ANALYTICAL RESULTS
Former 76 Station 0843

Date Sampled	Ethanol		Ethylene- dibromide	1,2-DCA		Carbon		Chromium VI	Chromium (total)	Iron Ferrous	Manganese (dissolved)
	TBA (µg/l)	(8260B) (µg/l)	(EDB) (µg/l)	(EDC) (µg/l)	DIPE (µg/l)	ETBE (µg/l)	TAME (µg/l)				
MW-5 continued											
05/16/08	ND<10	ND<250	--	--	ND<0.50	ND<0.50	ND<0.50	--	--	--	--
08/15/08	ND<10	ND<250	--	--	ND<0.50	ND<0.50	ND<0.50	--	--	--	--
11/26/08	ND<10	ND<250	--	--	ND<0.50	ND<0.50	ND<0.50	--	--	--	--
02/24/09	ND<10	ND<250	--	--	ND<0.50	ND<0.50	ND<0.50	4.5	--	ND<100	ND<1.0
05/28/09	ND<10	ND<250	ND<0.50	ND<0.50	ND<0.50	ND<0.50	ND<0.50	--	--	--	--
09/14/09	ND<10	ND<250	--	--	ND<0.50	ND<0.50	ND<0.50	--	--	--	--
MW-6											
03/17/01	ND	ND	ND	219	ND	ND	ND	--	--	--	--
09/24/01	ND<100	ND<1000000	ND<2.0	ND<2.0	ND<2.0	ND<2.0	ND<2.0	--	--	--	--
12/10/01	ND<500	ND<12000000	ND<25	ND<25	ND<25	ND<25	ND<25	--	--	--	--
03/11/02	ND<100	ND<500000	ND<2.0	ND<2.0	ND<2.0	ND<2.0	ND<2.0	--	--	--	--
12/12/02	ND<10000	ND<50000000	ND<200	ND<200	ND<200	ND<200	ND<200	--	--	--	--
03/13/03	ND<5000	ND<25000000	ND<100	ND<100	ND<100	ND<100	ND<100	--	--	--	--
06/12/03	ND<2000	ND<10000000	ND<40	ND<40	ND<40	ND<40	ND<40	--	--	--	--
09/12/03	--	ND<2500	--	--	--	--	--	--	--	--	--
02/12/04	ND<2000	ND<10000	ND<40	ND<40	ND<40	ND<40	ND<40	--	--	--	--
06/07/04	ND<200	ND<8000	ND<5	ND<5	ND<10	ND<10	ND<10	--	--	--	--
09/17/04	ND<100	ND<1000	--	--	ND<20	ND<10	ND<10	--	--	--	--
12/11/04	ND<100	ND<1000	--	--	ND<20	ND<10	ND<10	--	--	--	--
03/11/05	ND<100	ND<1000	--	--	ND<10	ND<10	ND<10	--	--	--	--
05/17/05	ND<100	ND<1000	--	--	ND<10	ND<10	ND<10	--	--	--	--
07/27/05	ND<100	ND<1000	--	--	ND<10	ND<10	ND<10	--	--	--	--
11/23/05	ND<10	ND<250	--	--	ND<0.50	ND<0.50	1.0	--	--	--	--
02/24/06	ND<10	ND<250	--	--	ND<0.50	ND<0.50	0.68	--	--	--	--
05/30/06	ND<250	ND<6200	--	--	ND<12	ND<12	ND<12	--	--	--	--

Table 2 a
ADDITIONAL HISTORIC ANALYTICAL RESULTS
Former 76 Station 0843

Date Sampled	TBA (µg/l)	Ethanol (8260B) (µg/l)	Ethylene- dibromide (EDB) (µg/l)	1,2-DCA (EDC) (µg/l)	DIPE (µg/l)	ETBE (µg/l)	TAME (µg/l)	Carbon (organic, total) (mg/l)	Chromium VI (µg/l)	Chromium (total) (µg/l)	Iron Ferrous (µg/l)	Manganese (dissolved) (µg/l)
MW-6 continued												
08/30/06	ND<100	ND<2500	--	--	ND<5.0	ND<5.0	ND<5.0	--	--	--	--	--
11/22/06	ND<100	ND<2500	--	--	ND<5.0	ND<5.0	ND<5.0	--	--	--	--	--
02/23/07	ND<10	ND<250	--	--	ND<0.50	ND<0.50	ND<0.50	--	--	--	--	--
05/18/07	ND<10	ND<250	--	--	ND<0.50	ND<0.50	ND<0.50	--	--	--	--	--
08/10/07	ND<10	ND<250	--	--	ND<0.50	ND<0.50	ND<0.50	--	--	--	--	--
11/09/07	ND<10	ND<250	--	--	ND<0.50	ND<0.50	0.52	--	--	--	--	--
02/08/08	ND<10	ND<250	--	--	ND<0.50	ND<0.50	ND<0.50	--	--	--	--	--
05/16/08	ND<10	ND<250	--	--	ND<0.50	ND<0.50	ND<0.50	--	--	--	--	--
08/15/08	ND<10	ND<250	--	--	ND<0.50	ND<0.50	ND<0.50	--	--	--	--	--
11/26/08	ND<10	ND<250	--	--	ND<0.50	ND<0.50	ND<0.50	--	--	--	--	--
02/24/09	ND<10	ND<250	--	--	ND<0.50	ND<0.50	ND<0.50	2.7	--	--	ND<100	1.2
05/28/09	ND<10	ND<250	ND<0.50	ND<0.50	ND<0.50	ND<0.50	ND<0.50	--	--	--	--	--
09/14/09	23	ND<250	--	--	ND<0.50	ND<0.50	ND<0.50	--	--	--	--	--
MW-7												
05/28/09	150	ND<250	ND<0.50	ND<0.50	ND<0.50	ND<0.50	11	--	--	--	--	--
09/14/09	680	ND<12000	--	--	ND<25	ND<25	ND<25	9.8	ND<2.0	76	3200	2000
MW-8												
05/28/09	36	ND<250	ND<0.50	ND<0.50	ND<0.50	ND<0.50	9.7	9.9	ND<2.0	140	ND<1000	280
09/14/09	ND<500	ND<12000	--	--	ND<25	ND<25	ND<25	14	ND<2.0	60	480	1000
MW-9												
05/28/09	40	ND<250	ND<0.50	ND<0.50	ND<0.50	ND<0.50	11	--	--	--	--	--
09/14/09	24	ND<250	--	--	ND<0.50	ND<0.50	ND<0.50	3.0	ND<2.0	520	ND<1000	180
MW-10												
05/28/09	39	ND<250	ND<0.50	ND<0.50	ND<0.50	ND<0.50	4.6	2.4	2.0	ND<10	150	280

Table 2 a
ADDITIONAL HISTORIC ANALYTICAL RESULTS
Former 76 Station 0843

Date Sampled	TBA (µg/l)	Ethanol (8260B) (µg/l)	Ethylene- dibromide (EDB) (µg/l)	1,2-DCA (EDC) (µg/l)	DIPE (µg/l)	ETBE (µg/l)	TAME (µg/l)	Carbon (organic, total) (mg/l)	Chromium VI (µg/l)	Chromium (total) (µg/l)	Iron Ferrous (µg/l)	Manganese (dissolved) (µg/l)
MW-10 continued 09/14/09	240	ND<3100	--	--	ND<6.2	ND<6.2	ND<6.2	2.7	ND<2.0	24	210	280
MW-11 05/28/09	140	ND<250	ND<0.50	ND<0.50	ND<0.50	ND<0.50	9.4	--	--	--	--	--
09/14/09	850	ND<12000	--	--	ND<25	ND<25	ND<25	3.3	ND<2.0	14	310	570

Table 2 b
ADDITIONAL HISTORIC ANALYTICAL RESULTS
Former 76 Station 0843

Date Sampled	Manganese (total) (µg/l)	Nitrogen as Nitrate (mg/l)	Sulfate (mg/l)	Dissolved Oxygen (Lab) (mg O/)	Redox Potential (ORP-Lab) (mV)	Specific Conductance (µmhos)	Post-purge Dissolved Oxygen (mg/l)	Pre-purge Dissolved Oxygen (mg/l)	Pre-purge ORP (mV)	Post-purge ORP (mV)
MW-1										
02/24/09	500	--	18	--	--	--	4.63	3.22	57	59
05/28/09	550	9.9	25	8.6	130	463	0.80	2.95	119	171
09/14/09	1600	11	25	6.8	204	429	1.93	3.81	233	146
MW-1AR										
05/28/09	--	--	--	--	--	--	1.72	0.95	144	177
09/14/09	830	17	39	7.0	205	655	1.68	1.83	235	187
MW-1BR										
05/28/09	--	--	--	--	--	--	0.61	1.37	145	165
09/14/09	930	17	59	6.7	207	673	0.46	1.02	228	143
MW-2A										
02/24/09	130	--	87	--	--	--	3.38	4.44	50	34
MW-3										
02/24/09	1100	--	130	--	--	--	5.01	2.30	46	49
05/28/09	--	--	--	--	--	--	0.61	4.03	141	85
09/14/09	--	--	--	6.6	196	658	0.49	2.02	146	119
MW-4										
02/24/09	250	--	130	--	--	--	6.15	4.27	61	64
05/28/09	--	--	--	--	--	--	3.68	3.76	141	55
09/14/09	--	--	--	7.1	195	1020	2.16	2.78	142	63
MW-5										
02/24/09	720	--	64	--	--	--	5.65	2.58	27	34
05/28/09	--	--	--	--	--	--	1.71	4.32	138	94
09/14/09	--	--	--	4.0	204	609	0.64	2.08	147	115

Table 2 b
ADDITIONAL HISTORIC ANALYTICAL RESULTS
Former 76 Station 0843

Date Sampled	Manganese (total) (µg/l)	Nitrogen as Nitrate (mg/l)	Sulfate (mg/l)	Dissolved Oxygen (Lab) (mg O/)	Redox Potential (ORP-Lab) (mV)	Specific Conductance (µmhos)	Post-purge Dissolved Oxygen (mg/l)	Pre-purge Dissolved Oxygen (mg/l)	Pre-purge ORP (mV)	Post-purge ORP (mV)
MW-6										
02/24/09	2300	--	85	--	--	--	3.40	1.29	68	67
05/28/09	--	--	--	--	--	--	1.06	1.85	142	56
09/14/09	--	--	--	7.1	205	595	0.46	1.07	154	118
MW-7										
05/28/09	--	--	--	--	--	--	1.24	0.63	160	124
09/14/09	2200	4.2	180	6.9	217	1030	0.26	1.35	-13	-53
MW-8										
05/28/09	830	12	130	9.0	124	923	2.22	1.38	146	68
09/14/09	1300	7.7	260	6.2	407	1100	0.28	1.11	151	92
MW-9										
09/14/09	4700	5.0	68	7.3	204	580	3.58	4.16	236	171
MW-10										
05/28/09	350	9.1	30	7.1	139	661	0.30	1.76	151	156
09/14/09	380	6.3	33	6.1	205	675	2.19	0.67	235	114
MW-11										
05/28/09	--	--	--	--	--	--	0.22	0.80	1.56	147
09/14/09	740	0.73	37	6.7	192	780	0.81	0.82	224	49