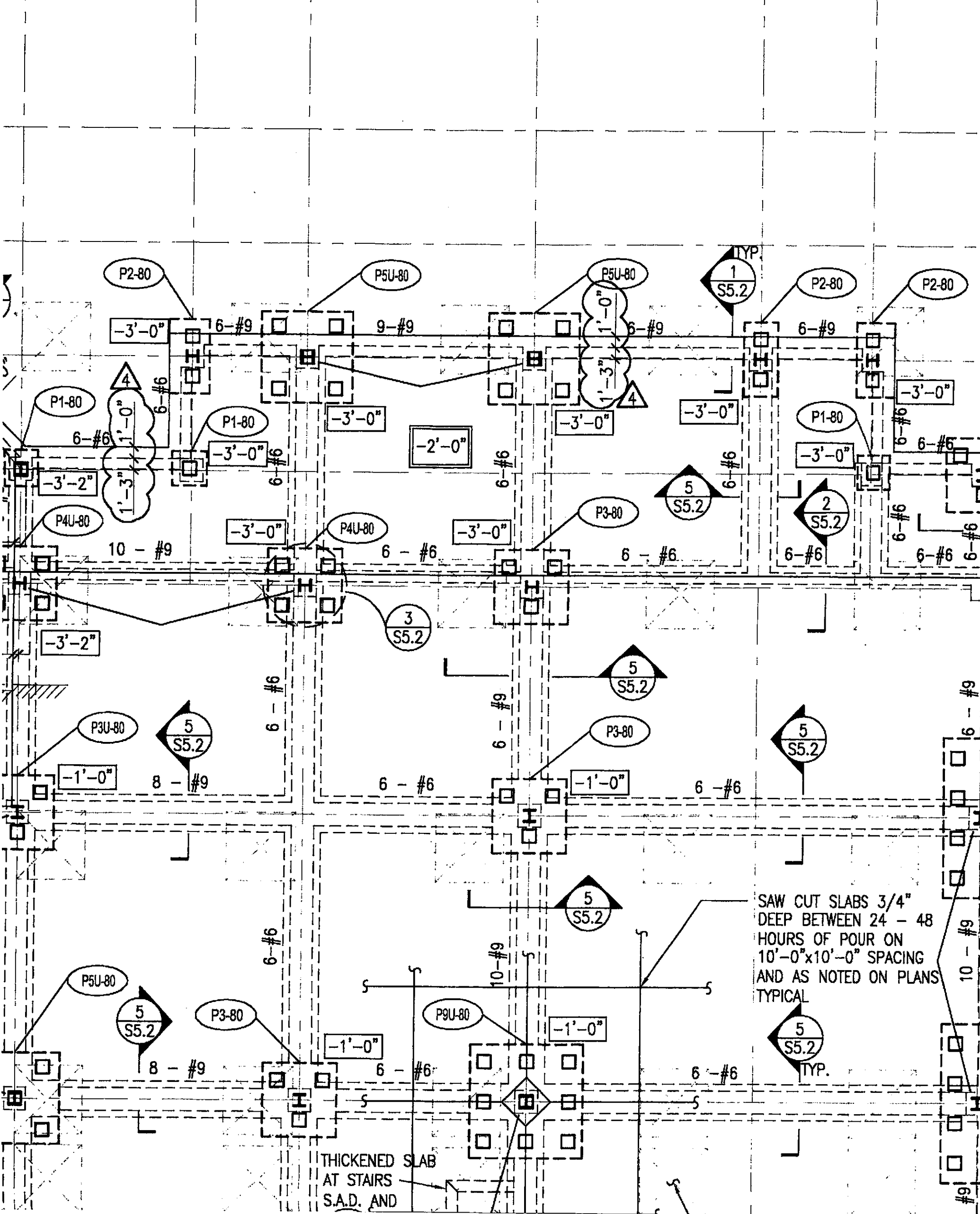


12      13      14      15      16      17      18

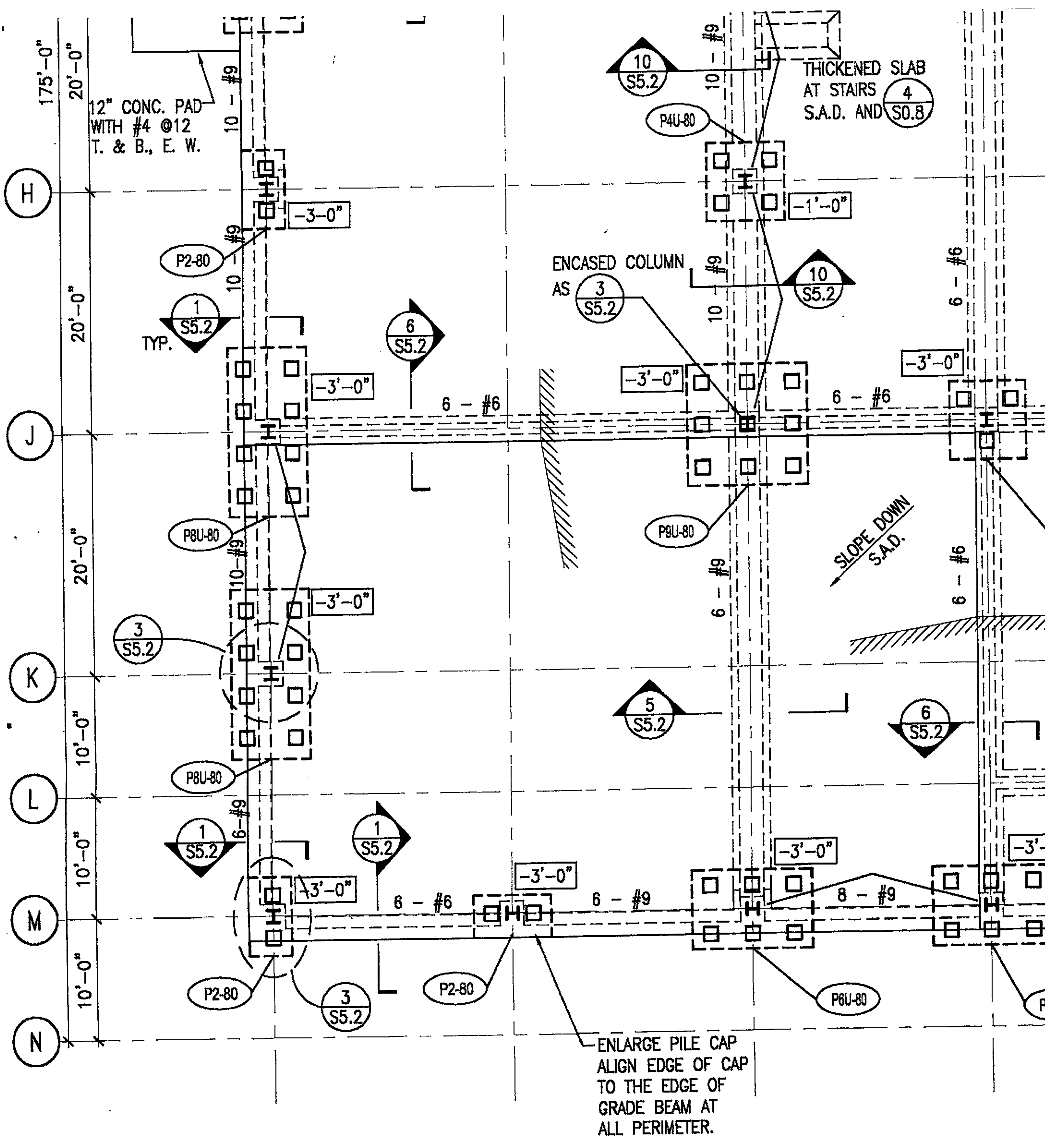
15'-0"      10'-0"      20'-0"      20'-0"      10'-0"      10'-0"

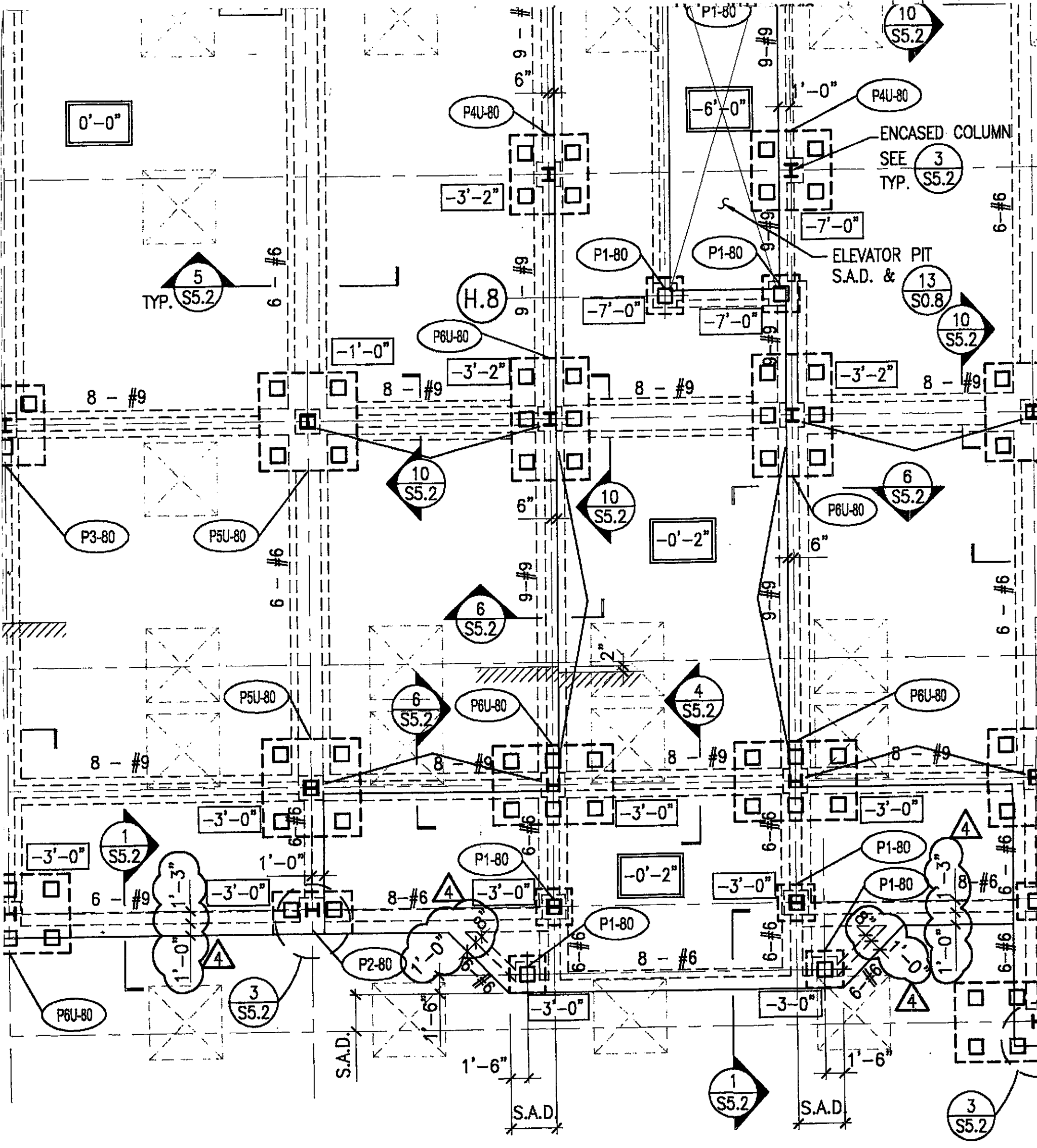


SAW CUT SLABS 3/4" DEEP BETWEEN 24 - 48 HOURS OF POUR ON 10'-0"x10'-0" SPACING AND AS NOTED ON PLANS TYPICAL

THICKENED SLAB AT STAIRS S.A.D. AND

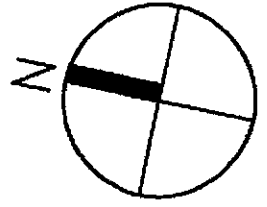






1 1ST LEVEL PLAN

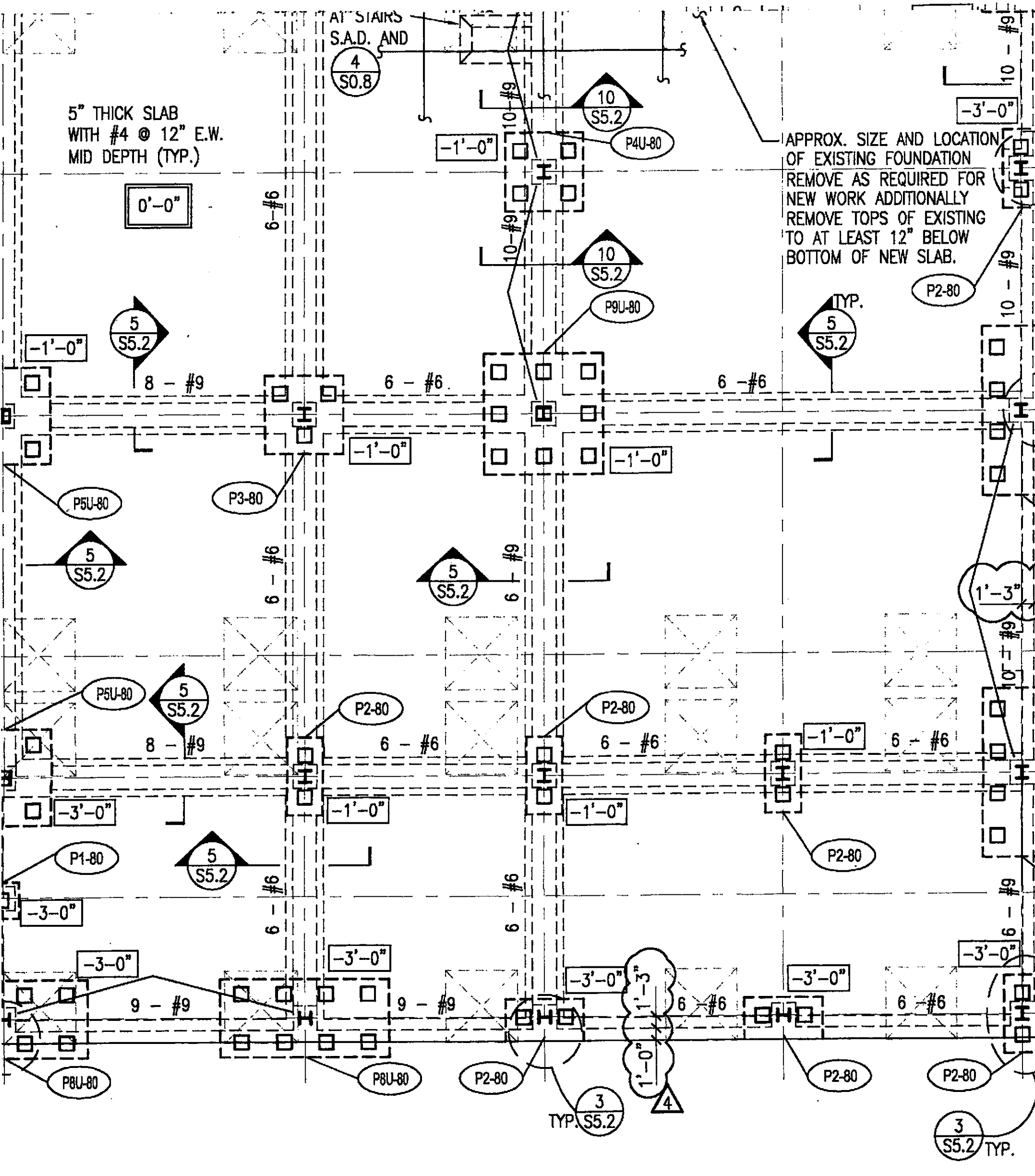
1/8" = 1'-0"

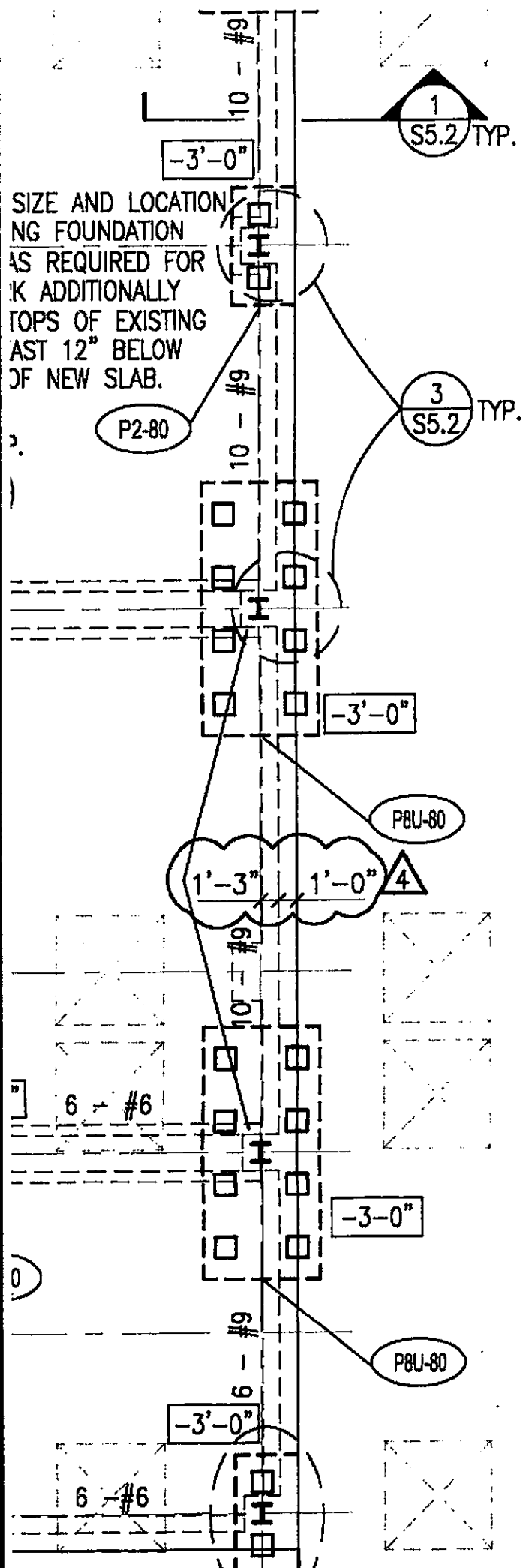


5" THICK SLAB  
WITH #4 @ 12" E.W.  
MID DEPTH (TYP.)

AT STAIRS  
S.A.D. AND

APPROX. SIZE AND LOCATION  
OF EXISTING FOUNDATION  
REMOVE AS REQUIRED FOR  
NEW WORK ADDITIONALLY  
REMOVE TOPS OF EXISTING  
TO AT LEAST 12" BELOW  
BOTTOM OF NEW SLAB.





SIZE AND LOCATION  
NG FOUNDATION  
AS REQUIRED FOR  
K ADDITIONALLY  
TOPS OF EXISTING  
AST 12" BELOW  
OF NEW SLAB.

- LEGEND:**
- DENOTES BRACE ABOVE
  - DENOTES 2 PILE CAP AS NOTED ON SHEET S0.9
  - DENOTES UPLIFT ON CAP AND ADDITIONAL CAP TOP REINFORCING AS NOTED ON SHEET S0.9
  - LENGTH OF 14"x14" PILE MEASURED FROM UNDERSIDE OF CAP
  - DENOTES TOP OF PILE CAP REFERENCED FROM ELEVATION 0'-0"
  - DENOTES TOP OF REFERENCE SLAB ELEVATION

4	REVISION	12/09/99
3	PLAN CHECK	11/25/99
2	REVISION	11/4/99
1	REVISION	10/22/99
	FOUNDATION	10/1/99
	PILES ONLY	9/24/99
NO.	REVISION	DATE



**WAREHAM DEVELOPMENT  
GROUP**

**EMERYSTATION PLAZA  
EMERYSTATION NO. 2**

EMERYVILLE, CA

Sheet Title: \_\_\_\_\_

\_\_\_\_\_

\_\_\_\_\_

\_\_\_\_\_

**1ST LEVEL PLAN**

\_\_\_\_\_

\_\_\_\_\_

Scale: 1/8"=1'-0"

Project Number: 97054.17

Designed By: GF

Drawn By: PY

Checked By: GF

Date: 10/1/99

Sheet Number

**S1.1**

4

Of Sheets