


**PHASE I ENVIRONMENTAL SITE ASSESSMENT
BAYPORTE VILLAGE SITE (FORMERLY ACORN II APARTMENTS)
OAKLAND, CALIFORNIA
SCI 406.020**

Prepared for:


Oakland Community Housing, Inc.
405 14th Street, Suite 400
Oakland, CA 94612

By:



Jeffrey L. Rubin, REA, CPSS
Associate Environmental Scientist





Terence J. McManus, REA
Associate Environmental Scientist



Subsurface Consultants, Inc.
3736 Mount Diablo Boulevard, Suite 200
Lafayette, California 94549
(510) 299-7960

November 26, 1997

TABLE OF CONTENTS

I	INTRODUCTION.....	1
II	PURPOSE AND SCOPE OF WORK.....	1
III	SITE LOCATION.....	2
IV	ENVIRONMENTAL SETTING	3
V	SITE DESCRIPTION AND HISTORY	4
	A. Ownership History	4
	B. Site Description.....	4
	C. Map and Photograph Review.....	4
	D. Site History	5
VI	SITE RECONNAISSANCE.....	6
	A. Site	6
	B. Neighboring Properties	7
VII	ENVIRONMENTAL CASE AND RECORDS REVIEW.....	7
VIII	CONCLUSIONS AND RECOMMENDATIONS.....	9
IX	LIMITATIONS.....	11

I INTRODUCTION

This report presents the results of a Phase I Environmental Site Assessment (ESA) conducted by Subsurface Consultants, Inc. (SCI) for the Bayporte Village site (the Site) located in the block bounded by Filbert, Market, 10th, and 8th streets in Oakland, California. The Site location, formerly known as the Acorn II apartment complex, is shown on the Vicinity Map and Site Plan, Plates 1 and 2. SCI was retained by Oakland Community Housing, Inc. (OCHI), who is considering construction of a residential community on the Site. The services were performed by SCI in accordance with our Service Agreement dated October 23, 1997, and are subject to the terms and limitations described in Section IX of this report.

II PURPOSE AND SCOPE OF WORK

The purpose of the ESA was to identify potential environmental concerns associated with the past or present use, generation, storage, or disposal of hazardous materials and/or wastes at the Site, and at nearby properties judged to have a potential to affect the Site. Our services included a Phase I ESA in general conformance with the scope and limitations of American Society for Testing and Materials (ASTM) Designation: E 1527, Standard Practice for Environmental Site Assessments. The scope of services for the assessment included:

1. Conducting a site reconnaissance to visually check for indications of onsite contamination and the presence of hazardous materials,
2. Reviewing historical aerial photographs and maps,

3. Reviewing local, state, and federal lists of sites with environmental concerns in the area,
4. Reviewing available local, state, and federal regulatory agency records of the property,
5. Contacting regulatory agency staff, and
6. Preparing this report.

Collection and analytical testing of soil and groundwater samples from beneath the property were not within the scope of this study. In addition, OCHI did not request an asbestos-containing-materials survey nor a lead-based paint survey.

III SITE LOCATION

The Site comprises two parcels totaling approximately 6.5 acres. As shown on Plate 2, these parcels are bounded by 8th Street to the south, 10th Street to the north, Filbert Street to the west, and Market Street to the east. The Site does not include the property on the corner of 8th and Filbert, which is currently occupied by Baker Mortuary. The Site is located in the City of Oakland, County of Alameda, California.

The Site appears in the Alameda County Assessor's Book 4, Page 7, as Parcel Numbers 1 and 2. The Site location can be found in the Metropolitan Bay Area Thomas Brothers Guide Directory, Page 649, Quadrant F4, as shown on the Vicinity Map, Plate 1. The configuration of structures at the Site as observed during our Site visit is illustrated on the Site Plan, Plate 2.

IV ENVIRONMENTAL SETTING

The Site is situated west of downtown Oakland and Interstate 980, approximately 0.7 miles north of the Oakland Inner Harbor. The Site is essentially flat. According to the Geologic Map of the Oakland West Quadrangle (Radbruch, 1969) and our knowledge of the Site vicinity, the geology of the area consists of Merritt Sand, overlying the Alameda Formation. The Merritt Sand stratigraphic unit consists of fine-grained, silty, clayey sand, with lenses of sandy clay and clay. A geologic boring in the vicinity of the Site has yielded the following stratigraphy from the surface to a depth of 94 feet: 5 feet of loose brown medium silty sand; 10 feet of dense to very dense brown medium silty sand; 2.5 feet of compacted tan medium clay; 43.5 feet of dense to very dense brown medium silty sand, with some clay; 4 feet of hard blue and gray sandy clay; 11 feet of dense and hard medium brown clayey sand and sandy clay; and finally 18 feet of very stiff tan and blue fine silty and sandy clay.

The Site elevation is approximately 20 to 25 feet above mean sea level. Based on an inspection of topographic maps, the surrounding terrain, and groundwater gradient maps for nearby sites, the direction of groundwater flow in the Site vicinity is believed to be to the south, toward the inner harbor. However, groundwater flow patterns may be to the east near Interstate 980, where pumps lower the groundwater table for the depressed roadway surface.

V SITE DESCRIPTION AND HISTORY

A. Ownership History

The Site is currently owned by the U.S. Department of Housing and Urban Development. No other ownership information was available to SCI at the time of our study.

B. Site Description

The Site has an approximate surface area of 282,400 square feet, or 6.5 acres. Demolition of the existing apartment structures was underway at the time of SCI's Site reconnaissance (see Site Plan, Plate 2). It is SCI's understanding that before the construction of any new buildings, all current structures will be demolished.

C. Map and Photograph Review

Topographic maps, aerial photographs, and Sanborn fire insurance maps were reviewed to track the history of land use on the Site and surrounding areas. The following is a list of the resources we researched.

1. Topographic Maps

SCI reviewed United States Geological Survey (USGS) topographic maps of the West Oakland Quadrangle from 1949, 1959, 1968, 1973, and 1996. Copies of the topographic maps are presented in Appendix A.

2. Aerial Photographs

SCI reviewed aerial photographs of the Site vicinity at Pacific Aerial Surveys in Oakland, California. Photographs from the following years were reviewed:

<u>Date</u>	<u>Photograph</u>	<u>Scale</u>
1996	AV5200-08-24	1:12000
11-29-94	AV4625-08-24	1:12000
10-18-89	AV3661-4A-04	1:12000
6-21-83	AV2300-05-15	1:12000
7-19-77	AV1377-04-07	1:12000
4-24-73	AV1100-05-17	1:12000
5-2-69	AV902-05-16	1:12000
7-25-63	AV550-00-21	1:36000
3-2-58	SF Area 02-21	1:36000
8-14-53	AV119-09-33	1:10000
3-24-47	AV11-06-03	1:20000

SCI observed the photographs for changes in Site use and features that may indicate the use, storage, spillage, and/or disposal of hazardous materials or wastes.

3. Sanborn Fire Insurance Maps

SCI reviewed Sanborn Fire Insurance Maps from the following years:

1889	1902
1912	1951
1952	1957
1958	1961
1967	1970

Sanborn Maps typically indicate types of land uses and the presence of businesses and identify whether hazardous materials are used or stored at a site. Copies of the Sanborn Fire Insurance Maps are presented in Appendix A.

D. Site History

According to historic aerial photographs, USGS topographic maps, Sanborn Maps, and records from the Alameda County Assessor's Office, the Site has been developed since at least 1889. Our review of maps and photographs identified no agricultural uses of the Site. Although

primarily used for residential purposes, several non-residential businesses were located along Market Street between 1889 and 1967, including: a livery (horse stables), a creamery, a painting business, a cobbler, a gasoline service station, a clothing factory, scrap metal yards, and an auto garage. It appears that the adjacent property on the corner of 8th and Filbert Streets has been a mortuary since approximately 1958. The locations of these businesses are shown on the Sanborn Maps in Appendix A.

Between 1889 and the early 1960s, Myrtle Street bisected the Site from north to south between 8th and 10th Streets. By 1963, Myrtle Street was closed between 8th and 10th Streets, and removed to prepare the Site for development. By 1967, all of the buildings on the Site had apparently been removed. Construction of the Acorn II apartment complex occurred between 1969 and 1973.

VI SITE RECONNAISSANCE

A. Site

A reconnaissance of the Site and adjacent properties was conducted on October 27, 1997. The reconnaissance was directed at checking for indications of hazardous materials containers, underground and aboveground storage tanks (USTs and ASTs), discolored soil, dead vegetation, fill dirt, impoundments, landfills, poor drainage, underground drains, and transformers. Observations made during the Site reconnaissance are summarized below.

- The Site is secured by a chain-link construction security fence topped with razor wire.
- The existing apartment complex was apparently a slab-on-grade construction. SCI observed no sublevels or basements on the Site.

- The existing apartment buildings were unoccupied and had been gutted prior to SCI's Site reconnaissance. All carpet, furniture, and appliances had been removed. Inspection of some of the building interiors revealed no signs of the use, storage, or disposal of hazardous materials or wastes. As shown on Plate 2, some of the Site buildings had been demolished prior to our Site visit.
- Because the Site buildings were constructed in the 1960s, it is likely that the structures contained lead-based paints (LBP) and asbestos-containing materials (ACM). SCI understands that HUD conducted an ACM survey of Site structures prior to demolition activities; SCI does not know if an LBP survey was conducted. Results of these surveys, if performed, were not available to SCI.
- Several storm drain grates are present on the Site. The configuration of the underground storm drains is not known to SCI. We observed no evidence of waste disposal to the drains.
- SCI observed no fill pipes, air vents, or other surface features that would suggest the possible presence of USTs at the Site.
- SCI observed no transformers or other features that could possibly contain or release polychlorinated biphenyls (PCBs).

B. Neighboring Properties

SCI conducted a visual inspection of neighboring properties from the public streets. To the west, across Filbert Street, is the former Acorn I housing complex, which is currently being renovated. To the north, across 10th Street, is LaEscuelita Elementary School. To the east, across Market Street, is a small shopping center containing a grocery store and other small shops. The Baker Mortuary is located at 980 8th Street (corner of 8th and Filbert). Other neighboring properties are primarily residential.


VII ENVIRONMENTAL CASE AND RECORDS REVIEW

SCI reviewed lists of environmental case sites in the area identified by Environmental Risk Information and Imaging Services (ERIIS) from federal, state, and local regulatory agency

databases. A copy of the ERIIS report is presented in Appendix A. The databases reviewed included:

- California Oil and Gas Well Report
- California Solid Waste Assessment Test Report
- California DTSC CALSITES
- California DTSC Hazardous Waste and Substances List
- California DTSC Hazardous Waste Information System
- California Solid Waste Information System
- RCRA Notifiers
- SWRCB List of Registered Underground Storage Tanks
- RWQCB Leaking Underground Storage Tanks
- RWQCB North Bay Toxics
- USEPA CERCLIS
- USEPA Emergency Response Notification System (ERNS)
- USEPA National Priority List
- USEPA RCRA Permitted TSD Facilities List
- USEPA Civil Enforcement Docket
- USEPA Open Dumps Report
- USEPA Toxic Release Inventory

The Site was not listed on any of the databases. A total of 735 surrounding properties were identified on one or more of these lists within a 1-mile radius of the Site. Thirty-one of the 735 properties are located within a 1/4-mile radius. LaEscuelita Elementary School and the Acorn I housing complex are listed on the California DTSC Hazardous Waste Information System database. According to the ERIIS report, LaEscuelita disposed of two tons of wastes containing PCBs in 1995, probably associated with removal of PCB-containing transformers at the school. The Acorn I housing complex disposed of 711 tons of asbestos-containing wastes between 1993 and 1995. Inclusion on the California DTSC Hazardous Waste Information System database does not indicate that a release of hazardous materials has occurred at the property.



Two properties within a 1/4-mile radius of the Site are listed as having unauthorized releases from USTs: (1) the Vend Mart store at 1035 7th Street, approximately 0.16 miles from the Site, and (2) the Greyhound Line at the corner of 7th Street and Brush Street, approximately 0.17 miles from the Site. Both of these properties are south of the Site, and are therefore believed to be hydraulically downgradient of the Site with respect to groundwater flow.

There are two other properties within a 1/4-mile radius of the Site listed as having registered USTs: (1) the Shell Station at 610 Market Street, approximately 0.17 miles from the Site, is listed as having three 10,000-gallon single-walled gasoline USTs, and (2) Pacific Bell at 1075 7th Street, approximately 0.19 miles from the Site, is listed as having one 10,000-gallon double-walled gasoline UST. These properties are also south of the Site.

To check for information regarding the past or current use, storage, or disposal of hazardous materials on the Site, including the possible use of fuel oil USTs by past residences or businesses, SCI reviewed available records at the City of Oakland Building and Fire Departments (City). SCI found no information in City files indicating the past or current use of hazardous materials or wastes at the Site, including no records indicating the possible presence of USTs.

VIII CONCLUSIONS AND RECOMMENDATIONS

SCI has performed this ESA in general conformance with the scope and limitations of ASTM Designation: E 1527, Standard Practice for Environmental Site Assessments. On the basis of the results of our assessment, SCI has identified no evidence of recognized environmental

conditions at the Site, as defined in ASTM E 1527. However, the following paragraphs describe several potential hazardous materials concerns at the Site.

Because of the past non-residential uses of portions of the Site along Market Street between 1889 and 1967, SCI concludes that the potential exists for soil and groundwater impacts from hazardous materials releases in those Site areas. As indicated on the Sanborn Maps in Appendix A, the past land uses that pose a potential concern include the following:

- A suspected gasoline service station on the corner of 8th and Market Streets, shown on the maps between 1951 and 1967,
- A painting business, cobbler, and creamery with a possible boiler tank, on the corner of 10th and Market Street, shown on the maps between 1902 and 1912,
- Scrap metal yards, an auto repair facility, and a clothing factory along Market Street between 8th and 10th Streets, shown on the maps between 1951 and 1967, and
- The adjacent mortuary business at the corner of 8th and Filbert Streets, shown on maps between 1958 and the present.

Some or all of the above businesses may have operated ASTs and/or USTs onsite, and probably used and stored one or more of the following types of chemicals and/or hazardous materials and wastes onsite: (1) ~~petroleum hydrocarbons~~, (2) ~~metals~~, (3) ~~solvents~~, and/or (4) ~~paints~~. The adjacent mortuary probably used chemicals such as formaldehyde in its embalming fluids. It has been SCI's experience that mortuaries have typically discharged embalming chemical wastes to the sanitary sewer, and that releases of liquids from leaky sewers have caused contamination of soil and groundwater at some mortuary sites. In addition, if Site structures contained LBPs, there is a possibility that near-surface soils may contain elevated lead concentrations.

SCI recommends that focused soil and groundwater sampling be performed in several Site areas to evaluate the potential hazardous materials concerns described above. We recommend that several soil borings be drilled along the Market Street side of the Site to evaluate the potential presence of soil and groundwater contamination within the areas occupied by the service station, scrap yard, clothing factory, automobile repair, and painting/creamery businesses. OCHI may also wish to consider performing a geophysical survey at the former service station site, and any other locations where USTs may be suspected, to check for the presence of USTs that may have been left in-place when that business was closed in the late 1960s. We also recommend that one or two borings be located along the boundary with Baker Mortuary to confirm that no soil or groundwater impacts from that property have affected the Site. Finally, we recommend that some near-surface soil sampling be conducted across the Site to check that the concentrations of lead in surface soils do not pose a health concern to future residents.

IX LIMITATIONS

SCI has prepared this report in a professional manner, using that degree of skill and care exercised for similar projects under similar conditions by reputable and competent environmental consultants. SCI shall not be responsible for conditions or consequences arising from relevant facts that were concealed, withheld, or not fully disclosed at the time the report was prepared. SCI also notes that the facts and conditions referenced in this report may change over time and that the conclusions and recommendations set forth herein are applicable only to the facts and conditions as described at the time of this report. SCI believes the conclusions stated herein to be factual, but no guarantee is made or implied.

This report has been prepared for the benefit of OCHI and its assigns. The information contained in this report, including all exhibits and attachments, may not be used by any other party without the express written consent of SCI.

Plates:

- 1 Vicinity Map
- 2 Site Plan

Table:

- 1 Summary of Land Use History

Appendix:

- A ERIIS Report (includes USGS Topographic Maps and Sanborn Fire Insurance Maps)

Distribution:

3 copies: Mr. Warren Seeto
Oakland Community Housing, Inc.
405 14th Street, Suite 400
Oakland, CA 94612

TJM:JLR:ly 406.020\phase1.doc

TABLE 1
SUMMARY OF LAND USE HISTORY

Sanborn Map 1889

The Site appears to be primarily residential, with about 43 dwellings present on the property. A livery is present at the corner of Market and 10th streets. Myrtle Street bisects the Site between Filbert and Market Streets.

Sanborn Map 1902

The number of houses and apartment buildings has increased to approximately 54. The livery on the corner of Market and 10th is now a creamery.

Sanborn Map 1951

Increased development on the Site has resulted in the construction of two churches and several more houses. Several other non-residential uses are now present along Market Street, including a scrap metal yard, a clothing factory, an auto garage, and what appears to be a gasoline service station on the corner of Market and 8th streets. Adjacent property south of 8th Street also include various non-residential uses, such as laundry services, auto repair garages, and a movie theater.

Sanborn Map 1957

An additional scrap metal yard has appeared on the Site along Market Street. With the exception of the non-residential uses along Market Street, the majority of the Site still comprises residential dwellings.

Aerial Photograph

SF Area 02-21

March 2, 1958

1:36000

Interstate 580 is being constructed north of the Site.

Sanborn Map 1958

No changes in land use are apparent on the Site. A new building has been built on the corner of 8th and Filbert streets and is occupied by an undertaker.

Aerial Photograph

AV550-00-21

July 25, 1963

1:36000

Myrtle Street has been closed between 8th and 10th Streets, and removed.

Sanborn Map 1967

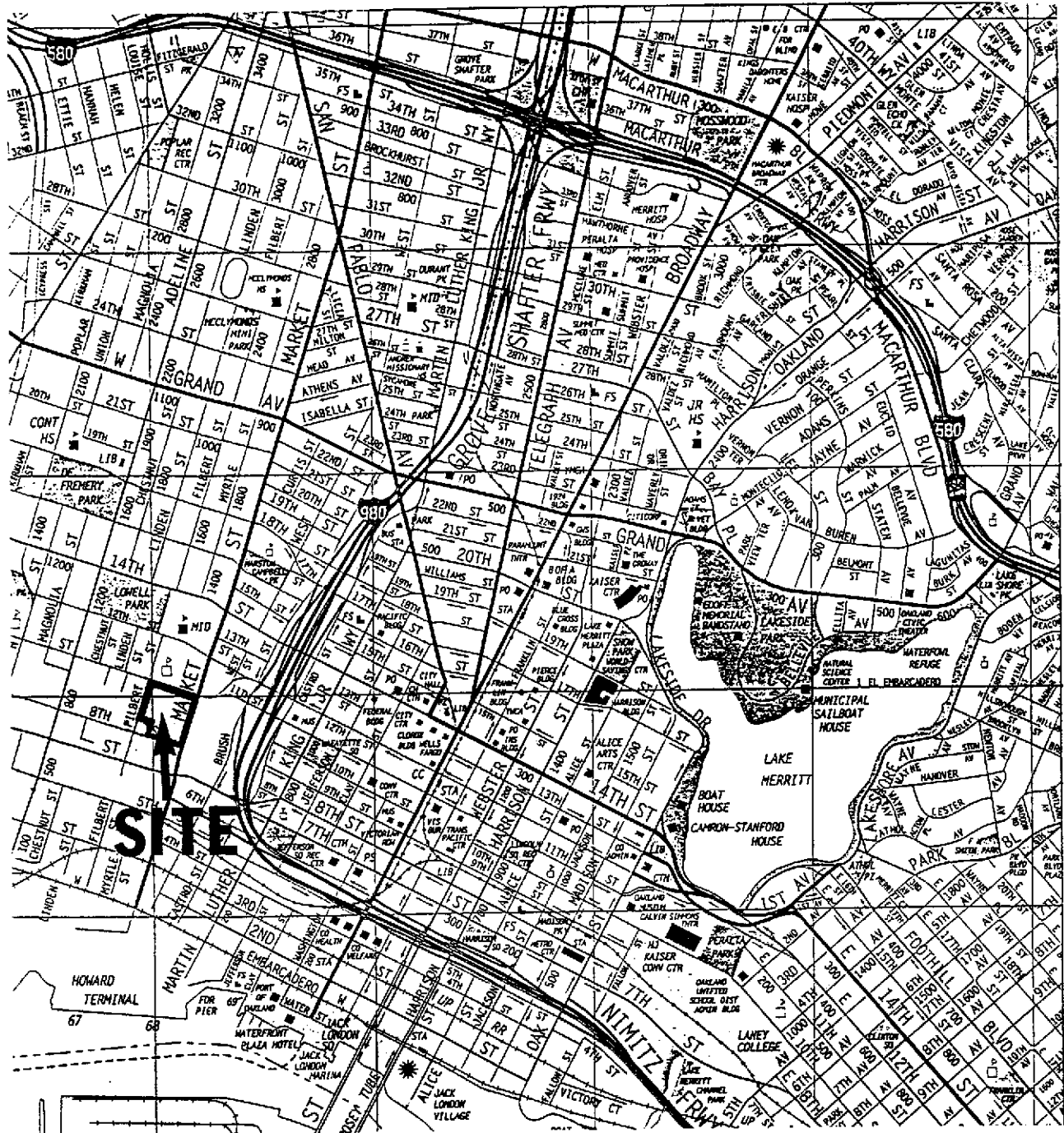
All of the buildings on the Site have apparently been removed. The only structure left on the block bounded by 8th, 10th, Filbert, and Market streets is Baker Mortuary (974 and 980 8th Street). In addition, structures on adjacent properties to the south, southwest, and west have been removed.

Sanborn Map 1970
The Acorn I apartments have been built west of Filbert Street. The Site still appears undeveloped.

Aerial Photograph
AV1100-05-17 1973 1:12000
The Acorn II apartments have been built on the Site. A school has also been built north of the Site along 10th Street.

Aerial Photograph
AV2300-05-15 1983 1:12000
Interstate 980 has been built east of the Site.

Aerial Photograph
AV3661-4A-04 1989 1:12000
The Site appears unchanged, with the exception of the roofing material on the apartment buildings which appears to have been recently replaced.



Map from Metropolitan Bay Area
Thomas Brothers Guide Directory

VICINITY MAP

BAYPORTE VILLAGE SITE LOCATION
OAKLAND, CA

PLATE

1

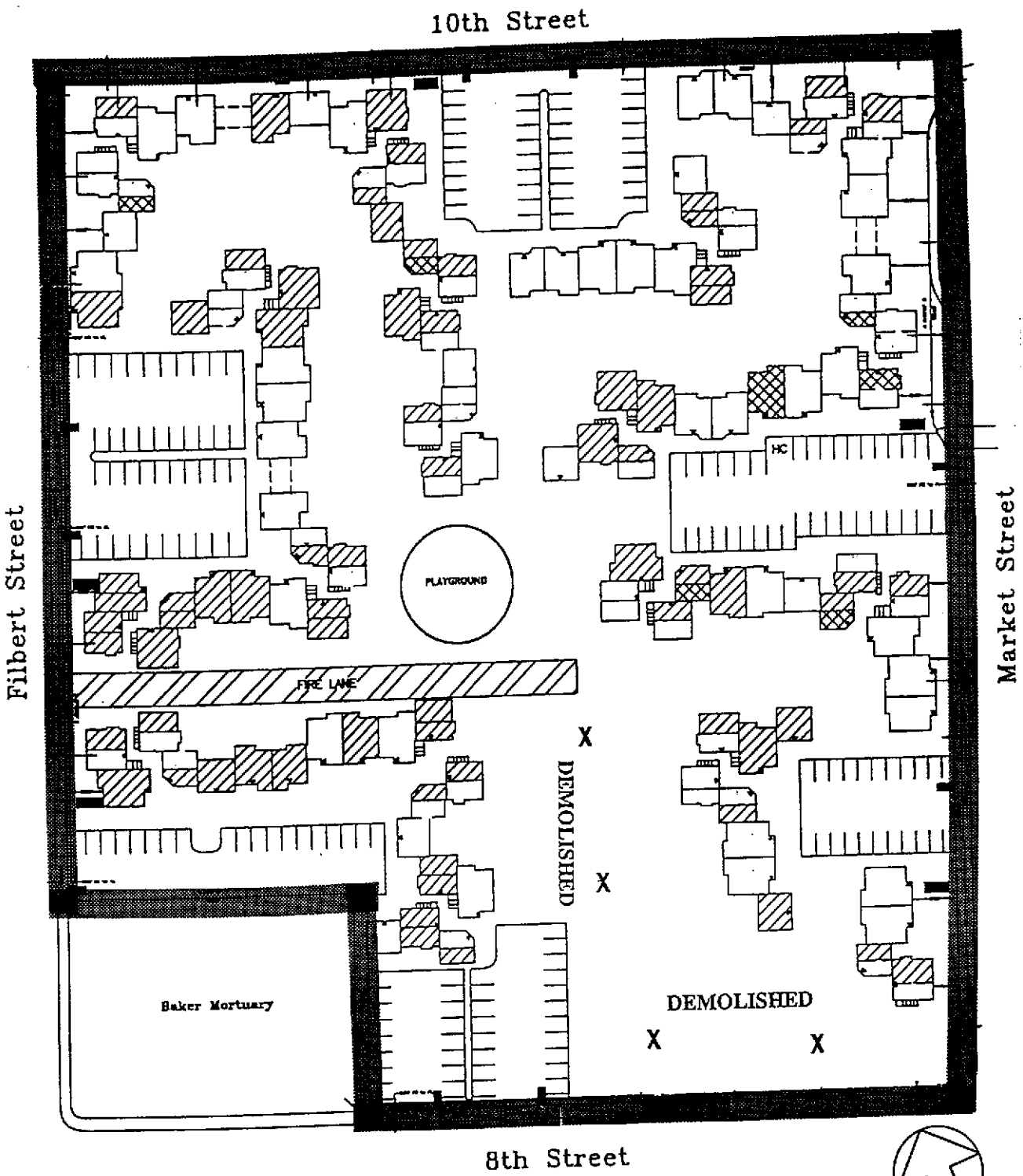


Subsurface Consultants, Inc.
Geotechnical & Environmental Engineers

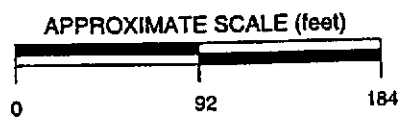
JOB NUMBER
406.020

DATE
11-12-97

APPROVED
TJM



Map provided by the U.S. Dept. of Housing and Urban Development



Site Boundary



SITE PLAN

BAYPORTE VILLAGE SITE AS OF 10-27-97
OAKLAND, CA

PLATE


Subsurface Consultants, Inc.
Geotechnical & Environmental Engineers

JOB NUMBER
406.020

DATE
11-12-97

APPROVED
TJM

2



PERTAINING TO:
BLOCK OF 8TH ST, 10TH ST, MARKET ST, FILBERT ST
OAKLAND, CA 94601

REPORT NUMBER:
203060A

PREPARED ON:
10/31/1997

ON BEHALF OF:
Subsurface Consultants
3736 Mount Diablo Blvd
Suite # 200
Lafayette, CA 94549

*If you have any questions or comments regarding this report,
please contact ERIIS Customer Service at 1-800-989-0403,
locally at 703-834-0600, or fax us at 703-834-0606.
Thank you for your order.*

Copyright (c) 1997 by Environmental Risk Information & Imaging Services (ERIIS).

All rights reserved. No part of this publication may be reproduced, transmitted, stored in a retrieval system, or translated into any language in any form or by any means, electronic, mechanical, magnetic, optical, manual, or otherwise without prior written permission of ERIIS, 505 Huntmar Park Dr, Ste 200, Herndon, VA 22070.

ERIIS DISCLAIMER

The information contained in this report has been obtained from publicly available sources and other secondary sources of information produced by entities other than Environmental Risk Information & Imaging Services (ERIIS). Although great care has been taken by ERIIS in compiling and checking the information contained in this report to insure that it is current and accurate, ERIIS disclaims any and all liability for any errors, omissions, or inaccuracies in such information and data, whether attributable to inadvertence or otherwise, and for any consequences arising therefrom. The data provided hereunder neither purports to be nor constitutes legal or medical advice. It is further understood that ERIIS MAKES NO REPRESENTATIONS OR WARRANTIES OF ANY KIND, INCLUDING, BUT NOT LIMITED TO, THE WARRANTIES OF FITNESS FOR A PARTICULAR PURPOSE OF MERCHANTABILITY, NOR ANY SUCH REPRESENTATIONS OR WARRANTIES TO BE IMPLIED WITH RESPECT TO THE DATA FURNISHED, AND ERIIS ASSUMES NO RESPONSIBILITY WITH RESPECT TO CUSTOMER'S, ITS EMPLOYEES', CLIENTS', OR CUSTOMERS' USE THEREOF. ERIIS SHALL NOT BE LIABLE FOR ANY SPECIAL, CONSEQUENTIAL, OR EXEMPLARY DAMAGES RESULTING, IN WHOLE OR IN PART, FROM CUSTOMER'S USE OF THE DATA. Liability on the part of the Environmental Risk Information & Imaging Services (ERIIS) is limited to the monetary value paid for this report. The report is valid only for the geographical parameters specified on the cover page of this report, and any alteration or deviation from this description will require a new report. This report does not constitute a legal opinion.

ERIIS REPORT OVERVIEW

The following features are available for an ERIIS report:

- * Database Report
 - * Statistical Profile
 - * Database Records
- * Related Maps
 - * Digital Custom Plotted Map
 - * Sanborn Fire Insurance Map(s)
 - * Topographical Map(s)

Statistical Profile

The statistical profile is an at-a-glance numeric summary of the databases searched for your ERIIS Report.

Database Records

The detailed federal and state database information indicates potential and actual environmental threats within the study radius. These records are sorted by their distance from the study site.

Digital Custom Map

The digital custom map is cross referenced with the database records. The cross-in-circle in the center of the map represents the study site. The red circles represent distances from the study site. The plottable sites in the report are distinguished on the map by symbols of different shape and color.

Historic Fire Insurance Maps

The ERIIS collection of historical Sanborn Fire Insurance Maps covers 14,000 cities and towns. These maps may indicate prior use of the study site. If no maps are available for the study site, a notice to that effect is included. This notice should serve as evidence of due diligence.

Topographical Map

USGS topographical maps show natural and man-made features as well as the shape and elevation of the terrain. The 7.5 minute quad maps are produced at a scale of 1:24,000, or one inch represents 2,000 feet.

If you have any questions about this report,
please contact ERIIS Customer Service at 1-800-989-0403

ERIIS RADIUS STATISTICAL PROFILE
State: CA

ERIIS Report #203060A

Oct 30, 1997

Site:
BLOCK OF 8TH ST, 10TH ST, MARKET ST, FILBERT ST
OAKLAND, CA 94601

Latitude: 37.805393
Longitude: -122.282536

<u>Database</u>	<u>Radius (Mi)</u>	<u>Target Area**</u>	<u>Property-1/4</u>	<u>1/4-1/2</u>	<u>1/2-1</u>	<u>>1</u>	<u>TOTAL</u>
NPL	1		0	0	0		0
RCRIS_CA	1		0	1	0		1
RCRIS_TS	1		0	0	0		0
CERCLIS	1		0	0	1		1
NFRAP	1		1	1	3		5
RCRIS_LG	1		1	1	3		5
RCRIS_SG	1		1	16	52		69
DOCKET	1		0	0	1		1
TRI	1		1	1	3		5
ERNS	1		0	0	6		6
FINDS	.25		3				3
OPENDUMP		NR	NR	NR	NR	NR	0
NUCLEAR	1		0	0	0		0
WATER	1		0	1	1		2
HWS	1		3	3	10		16
LRST	1		2	34	85		121
SWF	1		0	0	3		3
RST	1		2	22	85		109
CORTS	1		4	22	29		55
HWIS	1		12	51	246		309
SPILLS	1		1	5	18		24
SWAT	1		0	0	0		0
WDS	1		0	0	0		0

TOPO QUAD: Oakland West

Radon Zone Level: 2

Zone 2 has a predicted average indoor screening level ≥ 2 pCi/L and ≤ 4 pCi/L

A Radon Zone should not be used to determine if individual homes need to be tested for radon. The EPA's Office of Radiation and Indoor Air (202/233-9320) recommends that all homes be tested for radon, regardless of geographic location or the zone designation in which the property is located.

**A target area is defined as a .02 mile buffer around the site's latitude and longitude.

A blank radius count indicates that the database was not searched by this radius per client instructions.

NR in a radius count indicates that the database cannot be reported by this search criteria due to insufficient and/or inaccurate addresses reported by a federal/state agency.

ERIIS RADIUS STATISTICAL PROFILE
State: CA

ERIIS Report #203060A

Oct 30, 1997

Site: BLOCK OF 8TH ST, 10TH ST, MARKET ST, FILBERT ST
OAKLAND, CA 94601

Latitude: 37.805393
Longitude: -122.282536

<u>Database</u>	<u>Radius (Mi)</u>	<u>Target Area**</u>	<u>Property-1/4</u>	<u>1/4-1/2</u>	<u>1/2-1</u>	<u>>1</u>	<u>TOTAL</u>
			31	158	546	0	735

TOPO QUAD: Oakland West

Radon Zone Level: 2

Zone 2 has a predicted average indoor screening level ≥ 2 pCi/L and ≤ 4 pCi/L

A Radon Zone should not be used to determine if individual homes need to be tested for radon. The EPA's Office of Radiation and Indoor Air (202/233-9320) recommends that all homes be tested for radon, regardless of geographic location or the zone designation in which the property is located.

**A target area is defined as a .02 mile buffer around the site's latitude and longitude.

A blank radius count indicates that the database was not searched by this radius per client instructions.

NR in a radius count indicates that the database cannot be reported by this search criteria due to insufficient and/or inaccurate addresses reported by a federal/state agency.

ENVIRONMENTAL RISK INFORMATION & IMAGING SERVICES
DATABASE REFERENCE GUIDE

NPL

Date of Data: 08/12/1997
Release Date: 08/13/1997
Date on System: 10/03/1997
US Environmental Protection Agency
Office of Solid Waste and Emergency Response
703/603-8881

National Priorities List

The NPL Report is an EPA listing of the nation's worst uncontrolled or abandoned hazardous waste sites. NPL sites are targeted for possible long-term remedial action under the Comprehensive Environmental Response, Compensation, and Liability Act (CERCLA) of 1980. In addition, the NPL Report includes information concerning cleanup agreements between EPA and Potentially Responsible Parties (commonly called Records of Decision, or RODS), any liens filed against contaminated properties, as well as the past and current EPA budget expenditures tracked within the Superfund Consolidated Accomplishments Plan (SCAP).

RCRIS CA

Date of Data: 04/04/1997
Release Date: 06/02/1997
Date on System: 08/08/1997
US Environmental Protection Agency
Office of Solid Waste and Emergency Response
800/424-9346

Resource Conservation and Recovery Information System - TSD's Subject to Corrective Action

The RCRIS CA Report contains information pertaining to hazardous waste treatment, storage, and disposal facilities (RCRA TSD's) which have been conducted, or are currently conducting, a corrective action(s) as regulated under the Resource Conservation and Recovery Act. The following information is included within the RCRIS CA Report:

- Information pertaining to the status of facilities tracked by the RCRA Administrative Action Tracking System (RAATS)
- Inspections & evaluations conducted by federal and state agencies
- All reported facility violations, the environmental statute(s) violated, and any proposed & actual penalties
- Information pertaining to corrective actions undertaken by the facility or EPA
- A complete listing of EPA regulated hazardous wastes which are generated or stored on-site

RCRIS TS

Date of Data: 04/04/1997
Release Date: 06/02/1997
Date on System: 08/15/1997
US Environmental Protection Agency
Office of Solid Waste and Emergency Response
800/424-9346

Resource Conservation and Recovery Information System - Non-Corrective Action TSD Facilities

The RCRIS TS Report contains information pertaining to facilities which either treat, store, or dispose of EPA regulated hazardous waste. The following information is also included in the RCRIS TS Report:

- Information pertaining to the status of facilities tracked by the RCRA Administrative Action Tracking System (RAATS)
- Inspections & evaluations conducted by federal and state agencies
- All reported facility violations, the environmental statute(s) violated, and any proposed & actual penalties
- A complete listing of EPA regulated hazardous wastes which are generated or stored on-site

CERCLIS

Date of Data: 08/12/1997
Release Date: 08/13/1997
Date on System: 10/03/1997
US Environmental Protection Agency
Office of Solid Waste and Emergency Response
703/603-8881

Comprehensive Environmental Response, Compensation, and Liability Information System

The CERCLIS Database is a comprehensive listing of known or suspected uncontrolled or abandoned hazardous waste sites. These sites have either been investigated, or are currently under investigation by the U.S. EPA for the release, or threatened release of hazardous substances. Once a site is placed in CERCLIS, it may be subjected to several levels of review and evaluation, and ultimately placed on the National Priorities List (NPL). In addition to site events and milestone dates, the CERCLIS Report also contains financial information from the Superfund Consolidated Accomplishments Plan (SCAP).

NFRAP

Date of Data: 08/12/1997
Release Date: 08/13/1997
Date on System: 10/03/1997
US Environmental Protection Agency
Office of Solid Waste and Emergency Response
703/603-8881

No Further Remedial Action Planned Sites

The No Further Remedial Action Planned Report (NFRAP), also known as the CERCLIS Archive, contains information pertaining to sites which have been removed from the U.S. EPA's CERCLIS Database. NFRAP sites may be sites where, following an initial investigation, either no contamination was found, contamination was removed quickly without need for the site to be placed on the NPL, or the contamination was not serious enough to require federal Superfund action or NPL consideration.

RCRIS LG

Date of Data: 04/04/1997
Release Date: 06/02/1997
Date on System: 08/08/1997
US Environmental Protection Agency
Office of Solid Waste and Emergency Response
800/424-9346

Resource Conservation and Recovery Information System - Large Quantity Generators

The RCRIS LG Report contains information pertaining to facilities which either generate more than 1000kg of EPA regulated hazardous waste per month, or meet other applicable requirements of the Resource Conservation and Recovery Act. The following information is also included in the RCRIS LG Report:

- Information pertaining to the status of facilities tracked by the RCRA Administrative Action Tracking System (RAATS)
- Inspections & evaluations conducted by federal and state agencies
- All reported facility violations, the environmental statute(s) violated, and any proposed & actual penalties
- Information pertaining to corrective actions undertaken by the

ENVIRONMENTAL RISK INFORMATION & IMAGING SERVICES
DATABASE REFERENCE GUIDE

facility or EPA

- A complete listing of EPA regulated hazardous wastes which are generated or stored on-site

RCRIS SG

Date of Data: 04/04/1997
Release Date: 06/02/1997
Date on System: 08/08/1997
US Environmental Protection Agency
Office of Solid Waste and Emergency Response
800/424-9346

Resource Conservation and Recovery Information System - Small Quantity Generators

The RCRIS SG Report contains information pertaining to facilities which either generate between 100kg and 1000kg of EPA regulated hazardous waste per month, or meet other applicable requirements of the Resource Conservation and Recovery Act. On advice of the U.S. EPA, ERIIS does not report so-called "RCRA Protective Filers." Protective Filers, commonly called Conditionally Exempt Small Quantity Generators (CESQG's), are facilities that have completed RCRA notification paperwork, but are not, in fact, subject to RCRA regulation. The determination of CESQG status is made by the U.S. EPA. The following information is also included in the RCRIS SG Report:

- Information pertaining to the status of facilities tracked by the RCRA Administrative Action Tracking System (RAATS)
- Inspections & evaluations conducted by federal and state agencies
- All reported facility violations, the environmental statute(s) violated, and any proposed & actual penalties
- Information pertaining to corrective actions undertaken by the facility or EPA
- A complete listing of EPA regulated hazardous wastes which are generated or stored on-site

DOCKET

Date of Data: 04/30/1997
Release Date: 05/01/1997
Date on System: 05/23/1997
US Environmental Protection Agency
Office of Enforcement
202/564-4114

Civil Enforcement Docket

The Civil Enforcement Docket is the U.S. Environmental Protection Agency's system for tracking civil judicial cases filed on the Agency's behalf by the U.S. Department Of Justice. This report contains information on cases from 1972 to the present.

TRI

Date of Data: 12/31/1994
Release Date: 08/01/1996
Date on System: 01/24/1997
US Environmental Protection Agency
Office of Pollution Prevention and Toxics
202/260-1531

Toxic Release Inventory System of 1994

The TRI Report contains information concerning the industrial release and/or transfer of toxic chemicals as reportable under Title III of the Superfund Amendments And Reauthorization Act Of 1986 (SARA Title III).

ERNS

Date of Data: 08/07/1997
Release Date: 08/15/1997
Date on System: 10/03/1997
US Environmental Protection Agency
Office of Solid Waste and Emergency Response
202/260-2342

Emergency Response Notification System

ERNS is a national computer database system that is used to store information concerning the sudden and/or accidental release of hazardous substances, including petroleum, into the environment. The ERNS Reporting System contains preliminary information on specific releases, including the spill location, the substance released, and the responsible party. Please note that the information in the ERNS Report pertains only to those releases that occurred between January 1, 1997 and June 11, 1997.

FINDS

Date of Data: 04/01/1997
Release Date: 05/06/1997
Date on System: 06/27/1997
US Environmental Protection Agency
Office of Information Resources Management
202/260-1786

Facility Index System

The FINDS Report is a computerized inventory of all facilities that are regulated or tracked by the U.S. Environmental Protection Agency. These facilities are assigned a unique identification number which serves as a cross-reference for other databases in the EPA's Program System. Each FINDS record indicates the EPA Program Office which is responsible for the tracking of the facility.

OPENDUMP

Date of Data: 01/01/1990
Release Date: 01/01/1991
Date on System: 01/01/1992
US Environmental Protection Agency
Office of Solid Waste and Emergency Response
202/260-4687

Open Dumps Report

The Resource Conservation and Recovery Act defines the term "Open Dump" to mean "...any facility or site where solid waste is disposed of which is not a sanitary landfill which meets the criteria promulgated under Section 4004 and which is not a facility for the disposal of hazardous waste." Thus, any facility which fails to comply with any one element of the criteria is considered to be an Open Dump.

NUCLEAR

Date of Data: 03/18/1996
Release Date: 03/21/1996
Date on System: 11/15/1996
US Nuclear Regulatory Commission
Permits Section
301/415-7876

Nuclear Power Facilities

The Nuclear Report is a comprehensive listing of all facilities which have been issued permits for the handling of radioactive materials. In addition, the Nuclear Report contains a complete listing of all licensed and active nuclear power plants located within the United States.

ENVIRONMENTAL RISK INFORMATION & IMAGING SERVICES
DATABASE REFERENCE GUIDE

WATER

Date of Data: 12/31/1995
Release Date: 03/17/1997
Date on System: 05/16/1997
US Environmental Protection Agency
Office of Water
202/260-8313

STORET Water Well Sites

The STORET Water Well Data Report contains summary information pertaining to the locations of public water quality monitoring and testing wells located throughout the United States. The latitude and longitude information which ERIIS uses to plot the STORET facilities is based upon information provided to the U.S. EPA, and may not reflect the actual physical locations of the wells.

HWS

Date of Data: 05/20/1997
Release Date: 07/01/1997
Date on System: 08/01/1997
CA Dept. of Toxic Substances Control
Site Mitigation Branch/CalSites
916/323-3400

California CalSites

The California CalSites Report contains information pertaining to potentially contaminated hazardous waste sites. Sites formerly listed in the Annual Workplan (AWP), the Abandoned Sites Project Information System (ASPIS), and the Bond Expenditure Plan (BEP) are now included in the CalSites Database. Of the 26,000+ sites listed within CalSites, approximately 16,000 sites are listed as "No Further Action". Further, only about 300+ sites listed within the CalSites database are confirmed and active hazardous substance release sites.

LRST

Date of Data: 04/01/1997
Release Date: 04/14/1997
Date on System: 06/13/1997
CA Water Quality Control Board(s)
Cal EPA - Hazardous Materials Data Mgt.
916/445-6532

California Leaking Underground Storage Tank Report

The California LRST Report contains information pertaining to reported leaking underground storage tanks within the State of California. ERIIS has obtained the LUSTIS information from the California EPA and the LUST lists from each of the Regional Water Quality Control Boards. The dates of the information for each of the regions are as follows:
Region 1 - North Coast Region - 12/16/96 - (707) 576-2220
Region 2 - San Fran. Bay Region - 01/17/97 - (510) 286-1255
Region 3 - Central Coast Region - 01/07/97 - (805) 549-3147
Region 4 - Los Angeles Region - 01/14/97 - (213) 266-7500
Region 5 - Central Valley Region - 01/07/97 - (916) 255-3000
Region 6 - Lohontan Region - 12/20/96 - (916) 542-5400
Region 6B - Victorville Region - 01/22/97 - (619) 241-6583
Region 7 - CO River Basin Region - 12/18/96 - (619) 346-7491
Region 8 - Santa Ana Region - 07/02/96 - (909) 782-4130
Region 9 - San Diego Region - 01/08/97 - (619) 467-2952

SWF

Date of Data: 09/22/1997
Release Date: 09/24/1997
Date on System: 10/24/1997
CA Intergrated Waste Management Board
Solid Waste Information System Program
916/255-2330

California Solid Waste Information System

The California Solid Waste Information System Report, commonly known as the SWIS Report, contains information pertaining to all permitted and unpermitted active and inactive solid waste landfills, proposed disposal sites, transfer stations, and materials recovery facilities located within the State of California.

RST

Date of Data: 03/17/1994
Release Date: 03/21/1994
Date on System: 06/02/1994
CA State Water Resources Control Board
800/327-9337

California Underground Storage Tank Report

The California Underground Storage Tank Report, commonly known as the SWEEPS Report, is a comprehensive listing of all registered underground storage tanks located within the State of California.

CORTS

Date of Data: 12/01/1994
Release Date: 01/01/1995
Date on System: 06/27/1997
CA Dept. of Toxic Substances Control
Hazardous Materials Data Management Program
916/445-6532

California Cortese List

The California Cortese List, also known as the Hazardous Waste and Substances Sites List, contains summary information pertaining to contaminated sites in the State of California. Contaminated wells, leaking underground storage tanks, and sanitary landfills are among the facilities contained on the Cortese List. Information for this report was extracted from the California Facility Inventory Data System (FIDS) List.

HWIS

Date of Data: 10/16/1996
Release Date: 11/22/1996
Date on System: 02/07/1997
CA Dept. of Toxic Substances Control
Enforcement Branch
916/323-6556

California Hazardous Waste Information System

The California Hazardous Waste Information System, also known as HAZNT, contains summary information pertaining to facilities that are required to report their hazardous waste activities with the California EPA under a state waiver of the Resource Conservation and Recovery Act (RCRA).

SPILLS

Date of Data: 04/01/1997
Release Date: 04/14/1997
Date on System: 06/13/1997
CA Water Quality Control Board(s)
510/286-0457

Spills, Leaks, Investigations and Cleanups Report

The California Spills Report contains information pertaining to all reported spills, leaks, investigations and cleanups (SLIC) within the State of California. ERIIS has obtained the SLIC information from the Regional Water Quality Control Boards. The San Diego, Lohontan, and Colorado River Basin Regions do not have a SLIC Report. The dates of the information for each of the regions are as follows:
Region 1 - North Coast Region - 8/01/96 - (707) 576-2220

**ENVIRONMENTAL RISK INFORMATION & IMAGING SERVICES
DATABASE REFERENCE GUIDE**

Region 2 San Francisco Bay Region - 4/24/97 - (510) 286-0457
Region 2b - North & South Bay Counties - 3/28/97 - (510) 286-1255
Region 3 - Central Coast Region - 4/09/97 - (805) 549-3147
Region 4 - Los Angeles Region - 4/01/97 - (213) 266-7500
Region 5 - Central Valley Region - 4/01/97 - (916) 255-3075
Region 8 - Santa Ana Region - 2/28/96 - (909) 782-4499

SWAT

Date of Data: 10/15/1997
Release Date: 10/21/1997
Date on System: 10/24/1997
CA State Water Resources Control Board
Environmental Database Consulting
916/227-4448

California Solid Waste Assessment Test

The California Solid Waste Assessment Test Report contains information pertaining to solid waste landfills from which there is known migration of hazardous waste. Information for this report was extracted from the California Waste Management Unit Data System (WMUDS).

WDS

Date of Data: 04/03/1997
Release Date: 04/08/1997
Date on System: 05/02/1997
CA State Water Resources Control Board
Information Services Office
916/657-1571

California Waste Discharger System

The California Waste Discharger System Report contains information pertaining to all active and regulated facilities that have been issued National Pollution Discharge Elimination System (NPDES) permits for the release of waste water or hazardous waste into either an injection well or surface water. In addition, the WDS Report contains information concerning the locations of Publicly Owned Treatment Works (POTW) facilities.

ERIIS SUMMARY OF PLOTTABLE SITES

ERIIS Report #203060A

Oct 30, 1997

0 - 1/4 Miles

ERIIS ID.	FACILITY/ADDRESS	DATABASE	DISTANCE FROM SITE	DIRECTION FROM SITE	MAP ID
06055020798	OAKLAND USD 960 10TH ST OAKLAND, CA 94607-3106 COUNTY: ALAMEDA	HWIS	0.050 Mi	NORTHEAST	798
06055075945	ACORN APARTMENTS 821 FILBERT ST OAKLAND, CA 94607-3109 COUNTY: ALAMEDA	HWIS	0.061 Mi	SOUTHWEST	5945
06055006019	HUD 821 FILBERT ST OAKLAND, CA 94607-3109 COUNTY: ALAMEDA	HWIS	0.061 Mi	SOUTHWEST	6019
06055013025	SHELL OIL CO. 934 7TH ST OAKLAND, CA 94607-3102 COUNTY: ALAMEDA	HWIS	0.118 Mi	SOUTHWEST	3025
06055019404	GONG AND ASSOCIATES 955 7TH ST OAKLAND, CA 94607-3101 COUNTY: ALAMEDA	HWIS	0.135 Mi	SOUTHWEST	9404
06040010795	MICRONESIAN CARGO, INTERNATIONAL 955 7TH ST OAKLAND, CA 94607-3101 COUNTY: ALAMEDA	HWS	0.135 Mi	SOUTHWEST	795
06008015158	ADELINE CLEANERS 985 7TH ST OAKLAND, CA 94607-3101 COUNTY: ALAMEDA	RCRIS_SG	0.137 Mi	SOUTHWEST	5158
06003029242	ADELINE CLEANERS 985 7TH ST OAKLAND, CA 94607-3101 COUNTY: ALAMEDA	FINDS	0.137 Mi	SOUTHWEST	9242
06055038735	ADELINE CLEANERS 985 7TH ST OAKLAND, CA 94607-3101 COUNTY: ALAMEDA	HWIS	0.137 Mi	SOUTHWEST	8735
06025001033	GOODYEAR TIRE & RUBBER 985 7TH ST OAKLAND, CA 94607-3101 COUNTY: ALAMEDA	CORTS	0.137 Mi	SOUTHWEST	1033
06055051871	RIKER MACHINERS COMPANY 909 7TH ST OAKLAND, CA 94607-3101 COUNTY: ALAMEDA	HWIS	0.142 Mi	SOUTHWEST	1871
06040010802	CHANG'S AUTOMOTIVE 1009 7TH ST OAKLAND, CA 94607-2613 COUNTY: ALAMEDA	HWS	0.150 Mi	SOUTHWEST	802
06055070336	CHANG'S AUTOMOTIVE 1009 7TH ST OAKLAND, CA 94607-2613 COUNTY: ALAMEDA	HWIS	0.150 Mi	SOUTHWEST	336
06040010804	MARBLE TECHNICS WEST 1035 7TH ST OAKLAND, CA 94607-2613 COUNTY: ALAMEDA	HWS	0.161 Mi	SOUTHWEST	804
06005025217	VEND MART PROPERTY 1035 7TH ST OAKLAND, CA 94607-2613 COUNTY: ALAMEDA	LRST	0.161 Mi	SOUTHWEST	5217
06025001022	VEND MART PROPERTY 1035 7TH ST OAKLAND, CA 94607-2613 COUNTY: ALAMEDA	CORTS	0.161 Mi	SOUTHWEST	1022
06055083801	SHELL OIL COMPANY 610 MARKET ST OAKLAND, CA 94607-3120 COUNTY: ALAMEDA	HWIS	0.170 Mi	SOUTHEAST	3801
06010052768	STEGMAN INC. MARKET STREET SHE 610 MARKET ST OAKLAND, CA 94607-3120 COUNTY: ALAMEDA	RST	0.170 Mi	SOUTHEAST	2768
06025001019	GREYHOUND 7TH & BUSH OAKLAND, CA 94607 COUNTY: ALAMEDA	CORTS	0.179 Mi	SOUTHEAST	1019

ERIS SUMMARY OF PLOTTABLE SITES

ERIS Report #203060A

Oct 30, 1997

ERIS ID.	FACILITY/ADDRESS	DATABASE	DISTANCE FROM SITE	DIRECTION FROM SITE	MAP ID
06021003109	GREYHOUND 7TH ST AT BRUSH ST OAKLAND, CA 94607 COUNTY: ALAMEDA	SPILLS	0.179 Mi	SOUTHEAST	3109
06005010630	GREYHOUND LINE INC 7TH ST AT BRUSH ST OAKLAND, CA 94607 COUNTY: ALAMEDA	LRST	0.179 Mi	SOUTHEAST	630
06003004013	BOB DRON HD MOTORCYCLES, INC 744 3 12TH ST OAKLAND, CA 94606 COUNTY: ALAMEDA	FINDS	0.184 Mi	NORTHEAST	4013
06010040812	PACIFIC BELL 1075 7TH ST OAKLAND, CA 94607-2650 COUNTY: ALAMEDA	RST	0.194 Mi	SOUTHWEST	812
06055016523	PACIFIC BELL 1075 7TH ST OAKLAND, CA 94607-2650 COUNTY: ALAMEDA	HWIS	0.194 Mi	SOUTHWEST	6523
06025001032	CHEVRON 785 7TH ST OAKLAND, CA 94607-3225 COUNTY: ALAMEDA	CORTS	0.203 Mi	SOUTHEAST	1032
06039001285	FRANCIS PLATING OF OAKLAND INC 785 7TH ST OAKLAND, CA 94607-3225 COUNTY: ALAMEDA	NFRAP	0.203 Mi	SOUTHEAST	1285
06007000384	FRANCIS PLATING OF OAKLAND INC 785 7TH ST OAKLAND, CA 94607-3225 COUNTY: ALAMEDA	RCRIS_LG	0.203 Mi	SOUTHEAST	384
06055026673	FRANCIS PLATING OF OAKLAND INC 785 7TH ST OAKLAND, CA 94607-3225 COUNTY: ALAMEDA	HWIS	0.203 Mi	SOUTHEAST	6673
06009002591	FRANCIS PLATING OF OAKLAND INC. 785 7TH ST OAKLAND, CA 94607-3225 COUNTY: ALAMEDA	TRI	0.203 Mi	SOUTHEAST	2591
06003002350	FRANCIS PLATING OF OAKLAND INCORPORATED 785 7TH ST OAKLAND, CA 94607-3225 COUNTY: ALAMEDA	FINDS	0.203 Mi	SOUTHEAST	2350
06055009667	CLEAN ENVIRONMENT EQUIPMENT CO 1133 7TH ST OAKLAND, CA 94607-2601 COUNTY: ALAMEDA	HWIS	0.246 Mi	SOUTHWEST	9667
1/4 - 1/2 Miles					
06008035527	BAY AREA KENWORTH 425 MARKET ST SIDE OAKLAND, CA 94607-3033 COUNTY: ALAMEDA	RCRIS_SG	0.259 Mi	SOUTHWEST	5527
06055084278	BAY AREA KENWORTH 425 MARKET ST OAKLAND, CA 94607-3033 COUNTY: ALAMEDA	HWIS	0.259 Mi	SOUTHWEST	4278
06055091034	BAY AREA KENWORTH 425 MARKET ST SIDE OAKLAND, CA 94607-3033 COUNTY: ALAMEDA	HWIS	0.259 Mi	SOUTHWEST	1034
06055028796	BAY AREA MACK TRUCKS INC 425 MARKET ST OAKLAND, CA 94607-3033 COUNTY: ALAMEDA	HWIS	0.259 Mi	SOUTHWEST	8796
06008003287	KELLYS TRUCK REPAIR INC 425 MARKET ST OAKLAND, CA 94607-3033 COUNTY: ALAMEDA	RCRIS_SG	0.259 Mi	SOUTHWEST	3287
06005018971	SAFETY KLEEN CORP 404 MARKET ST OAKLAND, CA 94607-3034 COUNTY: ALAMEDA	LRST	0.269 Mi	SOUTHWEST	8971
06071000092	SAFETY KLEEN CORP 7 178 01 404 MARKET ST OAKLAND, CA 94607-3034 COUNTY: ALAMEDA	RCRIS_CA	0.269 Mi	SOUTHWEST	92

ERIS SUMMARY OF PLOTTABLE SITES

ERIS Report #203060A

Oct 30, 1997

ERIS ID.	FACILITY/ADDRESS	DATABASE	DISTANCE FROM SITE	DIRECTION FROM SITE	MAP ID
06055028014	SAFETY-KLEEN CORP (7-178-01) 404 MARKET ST OAKLAND, CA 94607-3034 COUNTY: ALAMEDA	HWIS	0.269 Mi	SOUTHWEST	8014
06010048052	SAFETY-KLEEN CORP. 7-178-01 404 MARKET ST OAKLAND, CA 94607-3034 COUNTY: ALAMEDA	RST	0.269 Mi	SOUTHWEST	8052
06021003080	SAFETY-KLEEN 400 MARKET ST OAKLAND, CA 94607-3034 COUNTY: ALAMEDA	SPILLS	0.270 Mi	SOUTHWEST	3080
06025000868	SAFETY-KLEEN CORP. 404 MARKET ST OAKLAND, CA 94607-3034 COUNTY: ALAMEDA	CORTS	0.273 Mi	SOUTHWEST	868
06005009923	G T E TELEPHONE COMPANY 670 9TH ST OAKLAND, CA 94607-3657 COUNTY: ALAMEDA	LRST	0.277 Mi	SOUTHEAST	9923
06055003916	US POSTAL SERVICE 1165 7TH ST OAKLAND, CA 94607-2660 COUNTY: ALAMEDA	HWIS	0.285 Mi	SOUTHWEST	3916
06005016107	OAKLAND TRUCK STOP 1107 5TH ST OAKLAND, CA 94607-2514 COUNTY: ALAMEDA	LRST	0.288 Mi	SOUTHWEST	6107
06005007957	EAST BAY FORD TRUCK 333 FILBERT ST OAKLAND, CA 94607-2529 COUNTY: ALAMEDA	LRST	0.297 Mi	SOUTHWEST	7957
06010017927	EAST BAY FORD TRUCK SALES 333 FILBERT ST OAKLAND, CA 94607-2529 COUNTY: ALAMEDA	RST	0.297 Mi	SOUTHWEST	7927
06055033537	EAST BAY FORD TRUCK 333 FIBERT ST OAKLAND, CA 94607-0000 COUNTY: ALAMEDA	HWIS	0.298 Mi	SOUTHWEST	3537
06055070851	SAN FRANCISCO NEWSPAPER AGENCY 322 FILBERT ST OAKLAND, CA 94607-2530 COUNTY: ALAMEDA	HWIS	0.298 Mi	SOUTHWEST	851
06005013950	MARINE TERMINALS CORP 333 MARKET ST OAKLAND, CA 94607-3031 COUNTY: ALAMEDA	LRST	0.301 Mi	SOUTHWEST	3950
06025000866	MARINE TERMINALS CORP 333 MARKET ST OAKLAND, CA 94607-3031 COUNTY: ALAMEDA	CORTS	0.305 Mi	SOUTHWEST	866
06025000988	JOHNSTON & SONS 801 3RD AVE OAKLAND, CA	CORTS	0.329 Mi	SOUTHWEST	988
06005012339	JOHNSTON & SONS 801 3RD ST OAKLAND, CA 94607 COUNTY: ALAMEDA	LRST	0.330 Mi	SOUTHWEST	2339
06025000872	PG&E POWER PLANT 510 MARTIN LUTHER KING JR WAY OAKLAND, CA 94607-3553 COUNTY: ALAMEDA	CORTS	0.331 Mi	SOUTHEAST	872
06010019379	EVERIDGE SERVICE CO 1211 7TH ST OAKLAND, CA 94607-2174 COUNTY: ALAMEDA	RST	0.332 Mi	SOUTHWEST	9379
06025001023	EVERIDGE SERVICE CO 1211 7TH ST OAKLAND, CA 94607-2174 COUNTY: ALAMEDA	CORTS	0.332 Mi	SOUTHWEST	1023
06005025255	VERIDGE SERVICE CO 1211 7TH ST OAKLAND, CA 94607-2174 COUNTY: ALAMEDA	LRST	0.332 Mi	SOUTHWEST	5255
06008001108	E D COAT 715 4TH ST # 21 OAKLAND, CA 94607-3017 COUNTY: ALAMEDA	RCRIS_SG	0.338 Mi	SOUTHEAST	1108

ERIS SUMMARY OF PLOTTABLE SITES

ERIS Report #203060A

Oct 30, 1997

ERIS ID.	FACILITY/ADDRESS	DATABASE	DISTANCE FROM SITE	DIRECTION FROM SITE	MAP ID
06009002590	E-D COAT 715 4TH ST OAKLAND, CA 94607-3017 COUNTY: ALAMEDA	TRI	0.338 Mi	SOUTHEAST	2590
06055026667	E-D COAT INC 715 4TH ST # 21 OAKLAND, CA 94607-3017 COUNTY: ALAMEDA	HWIS	0.338 Mi	SOUTHEAST	6667
06005001323	ARATEX SERVICES 330 CHESTNUT ST OAKLAND, CA 94607-2528 COUNTY: ALAMEDA	LRST	0.341 Mi	SOUTHWEST	1323
06010003360	ARATEX SERVICES 330 CHESTNUT ST OAKLAND, CA 94607-2528 COUNTY: ALAMEDA	RST	0.341 Mi	SOUTHWEST	3360
06055030016	ARATEX SERVICES INC 330 CHESTNUT ST OAKLAND, CA 94607-2528 COUNTY: ALAMEDA	HWIS	0.341 Mi	SOUTHWEST	16
06007001073	ARATEX SERVICES, INC 330 CHESTNUT ST OAKLAND, CA 94607-2528 COUNTY: ALAMEDA	RCRIS_LG	0.341 Mi	SOUTHWEST	1073
06008031446	ALL MERCEDES DISMANTLER 1225 7TH ST OAKLAND, CA 94607-2174 COUNTY: ALAMEDA	RCRIS_SG	0.343 Mi	SOUTHWEST	1446
06055048973	ALL MERCEDES DISMANTLER 1225 7TH ST OAKLAND, CA 94607-2174 COUNTY: ALAMEDA	HWIS	0.343 Mi	SOUTHWEST	8973
06005000880	ALL MERCEDES DISMANTLERS 1225 7TH ST OAKLAND, CA 94607-2174 COUNTY: ALAMEDA	LRST	0.343 Mi	SOUTHWEST	880
06010002213	ALL MERCEDES DISMANTLERS 1225 7TH ST OAKLAND, CA 94607-2174 COUNTY: ALAMEDA	RST	0.343 Mi	SOUTHWEST	2213
06025001018	ALL MERCEDES DISMANTLERS 1225 7TH ST OAKLAND, CA 94607-2174 COUNTY: ALAMEDA	CORTS	0.343 Mi	SOUTHWEST	1018
06025000932	CITY OF OAKLAND HOUSING AUTH 935 UNION ST OAKLAND, CA 94607-2135 COUNTY: ALAMEDA	CORTS	0.344 Mi	NORTHWEST	932
06025001045	SOUTHERN PACIFIC 8TH ST AT 8TH ST OAKLAND, CA 94607 COUNTY: ALAMEDA	CORTS	0.345 Mi	NORTHWEST	1045
06055024807	CENTRAL BUILDING 436 14TH ST OAKLAND, CA 94612-2711 COUNTY: ALAMEDA	HWIS	0.348 Mi	NORTHEAST	4807
06005017264	PG & E POWER PLANT 510 MARTIN LUTHER KING JR WAY OAKLAND, CA 94607-3553 COUNTY: ALAMEDA	LRST	0.348 Mi	SOUTHEAST	7264
06005022236	TEXACO 424 MARTIN LUTHER KING JR WAY OAKLAND, CA 94607-3536 COUNTY: ALAMEDA	LRST	0.348 Mi	SOUTHEAST	2236
06008021642	TEXACO SERVICE STATION 424 MARTIN LUTHER KING JR WAY OAKLAND, CA 94607-3536 COUNTY: ALAMEDA	RCRIS_SG	0.348 Mi	SOUTHEAST	1642
06055070260	A S K DESIGN 140 LINDEN ST OAKLAND, CA 94607-2538 COUNTY: ALAMEDA	HWIS	0.348 Mi	SOUTHWEST	260
06055078504	COLORSPOT 140 LINDEN ST OAKLAND, CA 94607-2538 COUNTY: ALAMEDA	HWIS	0.348 Mi	SOUTHWEST	8504
06008030098	P G AND E SUBSTATION C 100 MARTIN LUTHER KING JR WAY OAKLAND, CA 94607-3514 COUNTY: ALAMEDA	RCRIS_SG	0.349 Mi	SOUTHEAST	98

ERIIS SUMMARY OF PLOTTABLE SITES

ERIIS Report #203060A

Oct 30, 1997

ERIIS ID.	FACILITY/ADDRESS	DATABASE	DISTANCE FROM SITE	DIRECTION FROM SITE	MAP ID
06055048294	P G AND E SUBSTATION C 100 MARTIN LUTHER KING JR WAY OAKLAND, CA 94607-3514 COUNTY: ALAMEDA	HWIS	0.349 Mi	SOUTHEAST	8294
06055008575	COKER PUMP AND EQUIPMENT COMPANY 1055 3RD ST OAKLAND, CA 94607-2545 COUNTY: ALAMEDA	HWIS	0.349 Mi	SOUTHWEST	8575
06055023190	JACK KOKER 1055 3RD ST OAKLAND, CA 94607-2545 COUNTY: ALAMEDA	HWIS	0.349 Mi	SOUTHWEST	3190
06008025720	SVENHARDS SWEDISH BAKERY 335 CHESTNUT ST OAKLAND, CA 94607-2527 COUNTY: ALAMEDA	RCRIS_SG	0.349 Mi	SOUTHWEST	5720
06055046000	SVENHARDS SWEDISH BAKERY 335 CHESTNUT ST OAKLAND, CA 94607-2527 COUNTY: ALAMEDA	HWIS	0.349 Mi	SOUTHWEST	6000
06005016100	OAKLAND POWER PLANT 50 MARTIN LUTHER KING JR WAY OAKLAND, CA 94607-3512 COUNTY: ALAMEDA	LRST	0.350 Mi	SOUTHEAST	6100
06008033668	PG AND E OAKLAND POWER PLANT 50 MARTIN LUTHER KING JR WAY OAKLAND, CA 94607-3512 COUNTY: ALAMEDA	RCRIS_SG	0.350 Mi	SOUTHEAST	3668
06055090198	PG&E/OAKLAND POWER PLANT 50 MARTIN LUTHER KING JR WAY OAKLAND, CA 94607-3512 COUNTY: ALAMEDA	HWIS	0.350 Mi	SOUTHEAST	198
06005006213	CITY OF OAKLAND HOUSING AUTH 935 UNION ST OAKLAND, CA 94607-2135 COUNTY: ALAMEDA	LRST	0.351 Mi	NORTHWEST	6213
06055003632	OAKLAND HOUSING AUTHORITY 935 UNION ST OAKLAND, CA 94607-2135 COUNTY: ALAMEDA	HWIS	0.351 Mi	NORTHWEST	3632
06010061180	WEST DISTRICT OFFICE - OAKLAND 935 UNION ST OAKLAND, CA 94607-2135 COUNTY: ALAMEDA	RST	0.351 Mi	NORTHWEST	1180
06055081827	MARKS' CHIROPRACTIC 298 14TH ST OAKLAND, CA 94612-4011 COUNTY: ALAMEDA	HWIS	0.354 Mi	NORTHEAST	1827
06025000869	OAKLAND REDEVELOPMENT AGENCY 1330 MARTIN LUTHER KING JR WAY OAKLAND, CA 94607 COUNTY: ALAMEDA	CORTS	0.356 Mi	NORTHEAST	869
06068008234	CA COUNTY: SAN JOAQUIN	WATER	0.356 Mi	SOUTHWEST	8234
06010044327	QUALITY TUN UP 246 14TH ST OAKLAND, CA 94612-4006 COUNTY: ALAMEDA	RST	0.357 Mi	NORTHEAST	4327
06005017778	QUALITY TUNE UP 246 14TH ST OAKLAND, CA 94612-4006 COUNTY: ALAMEDA	LRST	0.357 Mi	NORTHEAST	7778
06055087598	QUALITY TUNE UP #33 246 14TH ST OAKLAND, CA 94612-4006 COUNTY: ALAMEDA	HWIS	0.357 Mi	NORTHEAST	7598
06055071635	UNITED STATES COLD STORAGE OF CALIFORNIA 225 MARKET ST OAKLAND, CA 94607-2554 COUNTY: ALAMEDA	HWIS	0.357 Mi	SOUTHWEST	1635
06025000964	SAAB SAVER 190 14TH ST OAKLAND, CA 94612-4325 COUNTY: ALAMEDA	CORTS	0.359 Mi	NORTHEAST	964
06010024971	GUARANTEE FORK LIFT INC 699 4TH ST OAKLAND, CA 94607-3556 COUNTY: ALAMEDA	RST	0.359 Mi	SOUTHEAST	4971

ERIS SUMMARY OF PLOTTABLE SITES

Oct 30, 1997

ERIS Report #203060A

ERIS ID.	FACILITY/ADDRESS	DATABASE	DISTANCE FROM SITE	DIRECTION FROM SITE	MAP ID
06008022843	GUARANTEE FORKLIFT 699 4TH ST OAKLAND, CA 94607-3556 COUNTY: ALAMEDA	RCRIS_SG	0.359 Mi	SOUTHEAST	2843
06005010751	GUARANTEE FORKLIFT 699 4TH ST OAKLAND, CA 94607-3556 COUNTY: ALAMEDA	LRST	0.359 Mi	SOUTHEAST	751
06055044526	GUARANTEE FORKLIFT INC 699 4TH ST OAKLAND, CA 94607-3556 COUNTY: ALAMEDA	HWIS	0.359 Mi	SOUTHEAST	4526
06005014725	MOBIL 160 14TH ST OAKLAND, CA 94612-4325 COUNTY: ALAMEDA	LRST	0.361 Mi	NORTHEAST	4725
06025000963	MOBIL 160 14TH ST OAKLAND, CA 94612-4325 COUNTY: ALAMEDA	CORTS	0.361 Mi	NORTHEAST	963
06010037308	MOBIL SERVICE STATION 160 14TH ST OAKLAND, CA 94612-4325 COUNTY: ALAMEDA	RST	0.361 Mi	NORTHEAST	7308
06055017882	OAKLAND UNIFIED SCHOOL DISTRICT 1011 UNION ST OAKLAND, CA 94607-2236 COUNTY: ALAMEDA	HWIS	0.361 Mi	NORTHWEST	7882
06008027816	JAM GRAPHICS INC 175 FILBERT ST OAKLAND, CA 94607-2541 COUNTY: ALAMEDA	RCRIS_SG	0.361 Mi	SOUTHWEST	7816
06055047010	JAM GRAPHICS INC 175 FILBERT ST STE 103 OAKLAND, CA 94607-0000 COUNTY: ALAMEDA	HWIS	0.361 Mi	SOUTHWEST	7010
06005006215	CITY OF OAKLAND REDEV AGENCY 1330 MARTIN LUTHER KING JR WAY OAKLAND, CA 94607 COUNTY: ALAMEDA	LRST	0.364 Mi	NORTHEAST	6215
06055019916	CAL TRANS 7TH ST AT UNION ST OAKLAND, CA 94607-0000 COUNTY: ALAMEDA	HWIS	0.368 Mi	SOUTHWEST	9916
06005003455	BRAMALEA USA INC 901 999 JEFFERSON ST OAKLAND, CA 94607 COUNTY: ALAMEDA	LRST	0.369 Mi	SOUTHEAST	3455
06055008344	HARRISON'S MARINE 1363 EMBARCADERO OAKLAND, CA 94607-0000 COUNTY: ALAMEDA	HWIS	0.370 Mi	NORTHWEST	8344
06055013419	PORT OF OAKLAND 1363 EMBARCADERO OAKLAND, CA 94607-0000 COUNTY: ALAMEDA	HWIS	0.370 Mi	NORTHWEST	3419
06010016206	DEL MONTE CORP, PLANT #550 122 FILBERT ST OAKLAND, CA 94607-2532 COUNTY: ALAMEDA	RST	0.373 Mi	SOUTHWEST	6206
06055052478	PORT OF OAKLAND 209 BRUSH ST OAKLAND, CA 94607-3009 COUNTY: ALAMEDA	HWIS	0.379 Mi	SOUTHWEST	2478
06010025511	HARBOR FACILITIES GARAGE (BLDG) 205 BRUSH ST OAKLAND, CA 94607-3009 COUNTY: ALAMEDA	RST	0.381 Mi	SOUTHWEST	5511
06008001037	NOR CAL METAL FABRICATORS 1121 3RD ST OAKLAND, CA 94607-2509 COUNTY: ALAMEDA	RCRIS_SG	0.384 Mi	SOUTHWEST	1037
06039001300	NOR-CAL METAL FABRICATORS 1121 3RD ST OAKLAND, CA 94607-2509 COUNTY: ALAMEDA	NFRAP	0.384 Mi	SOUTHWEST	1300
06055026593	NOR-CAL METAL FABRICATORS# 1121 3RD ST OAKLAND, CA 94607-2509 COUNTY: ALAMEDA	HWIS	0.384 Mi	SOUTHWEST	6593

ERIIS SUMMARY OF PLOTTABLE SITES

ERIIS Report #203060A

Oct 30, 1997

ERIIS ID.	FACILITY/ADDRESS	DATABASE	DISTANCE FROM SITE	DIRECTION FROM SITE	MAP ID
06005015913	NORCAL METAL FABRICATORS 1121 3RD ST OAKLAND, CA 94607-2509 COUNTY: ALAMEDA	LRST	0.384 Mi	SOUTHWEST	5913
06025000989	NORCAL METAL FABRICATORS 1121 3RD ST OAKLAND, CA 94607-2509 COUNTY: ALAMEDA	CORTS	0.384 Mi	SOUTHWEST	989
06005006214	CITY OF OAKLAND PARKING STRUC 7TH ST AT JEFFERSON ST OAKLAND, CA 94607 COUNTY: ALAMEDA	LRST	0.386 Mi	SOUTHEAST	6214
06025001020	PARKING STRUCTURE 7TH ST AT JEFFERSON ST OAKLAND, CA 94607 COUNTY: ALAMEDA	CORTS	0.386 Mi	SOUTHEAST	1020
06021003313	CITY CENTER GARAGE WEST SITE 12TH ST AT JEFFERSON ST OAKLAND, CA 94607 COUNTY: ALAMEDA	SPILLS	0.399 Mi	SOUTHEAST	3313
06055015096	SHERMAN OAKS LIMITED, INC 575 8TH ST OAKLAND, CA 94607-3933 COUNTY: ALAMEDA	HWIS	0.407 Mi	SOUTHEAST	5096
06055016558	CALIFORNIA DEPARTMENT OF TRANSPORTAID 5TH ST AT UNION ST OAKLAND, CA 94607-0000 COUNTY: ALAMEDA	HWIS	0.408 Mi	SOUTHWEST	6558
06010039783	OAKLAND PARKING STRUCTURE 585 7TH ST OAKLAND, CA 94607-3944 COUNTY: ALAMEDA	RST	0.412 Mi	SOUTHEAST	9783
06005016465	P E O'HAIR & COMPANY 339 3RD ST OAKLAND, CA 94607-4103 COUNTY: ALAMEDA	LRST	0.416 Mi	SOUTHEAST	6465
06025000990	P.E. O'HAIR 339 3RD ST OAKLAND, CA 94607-4103 COUNTY: ALAMEDA	CORTS	0.416 Mi	SOUTHEAST	990
06005003454	BRAMALEA PACIFIC 13TH ST AT JEFFERSON ST OAKLAND, CA 94612 COUNTY: ALAMEDA	LRST	0.419 Mi	NORTHEAST	3454
06025000957	BRAMALEA PACIFIC 13TH ST AT JEFFERSON ST OAKLAND, CA 94612 COUNTY: ALAMEDA	CORTS	0.419 Mi	NORTHEAST	957
06005013240	LEHAR SALES 150 CHESTNUT ST OAKLAND, CA 94607-2511 COUNTY: ALAMEDA	LRST	0.420 Mi	SOUTHWEST	3240
06055023006	MERRITT TWO, L.P. 230 CASTRO ST OAKLAND, CA 94607-30ND COUNTY: ALAMEDA	HWIS	0.421 Mi	SOUTHEAST	3006
06055008368	SABEK INC 1230 14TH ST OAKLAND, CA 94607-2207 COUNTY: ALAMEDA	HWIS	0.423 Mi	NORTHWEST	8368
06005018927	SABEK VACANT LOT 1230 14TH ST OAKLAND, CA 94607-2207 COUNTY: ALAMEDA	LRST	0.423 Mi	NORTHWEST	8927
06025000959	SABEK VACANT LOT 1230 14TH ST OAKLAND, CA 94607-2207 COUNTY: ALAMEDA	CORTS	0.423 Mi	NORTHWEST	959
06055083800	SHELL OIL COMPANY 1230 14TH ST OAKLAND, CA 94607-2207 COUNTY: ALAMEDA	HWIS	0.423 Mi	NORTHWEST	3800
06025000976	OAKLAND COMMUNITY DEVELOPMENT 690 15TH ST OAKLAND, CA 94612-1231 COUNTY: ALAMEDA	CORTS	0.426 Mi	NORTHEAST	976
06021003272	PG&E OAKLAND MGP SITE(2 SITES) 50 MARKET ST & 630 EMBARCADERO OAKLAND, CA 94607 COUNTY: ALAMEDA	SPILLS	0.426 Mi	SOUTHWEST	3272

ERIS SUMMARY OF PLOTTABLE SITES

ERIS Report #203060A

Oct 30, 1997

ERIS ID.	FACILITY/ADDRESS	DATABASE	DISTANCE FROM SITE	DIRECTION FROM SITE	MAP ID
06055013630	CITY OF OAKLAND, MUN. BUILDINGS 550 8TH ST OAKLAND, CA 94607-3934 COUNTY: ALAMEDA	HWIS	0.432 Mi	SOUTHEAST	3630
06010004226	ARMORED TRANSPORT INC. 1333 7TH ST OAKLAND, CA 94607-2102 COUNTY: ALAMEDA	RST	0.433 Mi	SOUTHWEST	4226
06005016087	OAKLAND COMMUNITY DEVELOPMENT 690 15TH ST OAKLAND, CA 94612-1224 COUNTY: ALAMEDA	LRST	0.434 Mi	NORTHEAST	6087
06040010770	CONDOR FREIGHT 324 UNION ST OAKLAND, CA 94607-1842 COUNTY: ALAMEDA	HWS	0.444 Mi	SOUTHWEST	770
06025000930	CONDOR FREIGHT 324 UNION ST OAKLAND, CA 94607-1842 COUNTY: ALAMEDA	CORTS	0.444 Mi	SOUTHWEST	930
06005006634	CONDOR FREIGHT LINES 324 UNION ST OAKLAND, CA 94607-1842 COUNTY: ALAMEDA	LRST	0.444 Mi	SOUTHWEST	6634
06025000931	CONDOR FREIGHT LINES 324 UNION ST OAKLAND, CA 94607-1842 COUNTY: ALAMEDA	CORTS	0.444 Mi	SOUTHWEST	931
06055016864	DEPT. OF TRANS/UNION STREET 324 UNION ST OAKLAND, CA 94607-1842 COUNTY: ALAMEDA	HWIS	0.444 Mi	SOUTHWEST	6864
06010060665	WAREHOUSE INVESTMENT COMPANY 324 UNION ST OAKLAND, CA 94607-1842 COUNTY: ALAMEDA	RST	0.444 Mi	SOUTHWEST	665
06055006962	WAREHOUSE INVESTMENT COMPANY_INC 324 UNION ST OAKLAND, CA 94607-1842 COUNTY: ALAMEDA	HWIS	0.444 Mi	SOUTHWEST	6962
06021003288	PROJECT REPORT 1155 CLAY ST OAKLAND, CA 94607-4035 COUNTY: ALAMEDA	SPILLS	0.446 Mi	SOUTHEAST	3288
06005015912	NORCAL METAL FABRICATORS 114 ADELIN ST OAKLAND, CA 94607-2518 COUNTY: ALAMEDA	LRST	0.447 Mi	SOUTHWEST	5912
06005015602	NABISCO BRANDS INC 1267 14TH ST OAKLAND, CA 94607-2246 COUNTY: ALAMEDA	LRST	0.450 Mi	NORTHWEST	5602
06025000960	NABISCO BRANDS, INC 1267 14TH ST OAKLAND, CA 94607-2246 COUNTY: ALAMEDA	CORTS	0.450 Mi	NORTHWEST	960
06010008181	BURKE 310 UNION ST OAKLAND, CA 94607-1842 COUNTY: ALAMEDA	RST	0.452 Mi	SOUTHWEST	8181
06008002175	BURKE CO THE 35 310 UNION ST OAKLAND, CA 94607-1842 COUNTY: ALAMEDA	RCRIS_SG	0.452 Mi	SOUTHWEST	2175
06055001819	FRANK R BAILY JR 1221 3RD ST OAKLAND, CA 94607-1801 COUNTY: ALAMEDA	HWIS	0.452 Mi	SOUTHWEST	1819
06010039795	OAKLAND TRIBUNE INC 1221 3RD ST OAKLAND, CA 94607-1801 COUNTY: ALAMEDA	RST	0.452 Mi	SOUTHWEST	9795
06055003884	WAREHOUSE INVESTMENT COMPANY 310 UNION ST OAKLAND, CA 94607-1842 COUNTY: ALAMEDA	HWIS	0.452 Mi	SOUTHWEST	3884
06055052766	COMMAIR MECHANICAL SERVICES CO 1266-14TH STREET OAKLAND, CA 94607 COUNTY: ALAMEDA	HWIS	0.453 Mi	NORTHWEST	2766

ERIS SUMMARY OF PLOTTABLE SITES

ERIS Report #203060A

Oct 30, 1997

ERIS ID.	FACILITY/ADDRESS	DATABASE	DISTANCE FROM SITE	DIRECTION FROM SITE	MAP ID
06008014717	ARMORED TRANSPORT 1333 8TH ST OAKLAND, CA 94607-2100 COUNTY: ALAMEDA	RCRIS_SG	0.457 Mi	NORTHWEST	4717
06055038368	ARMORED TRANSPORT OF CALIFORNIA, INC 1333 8TH ST OAKLAND, CA 94607-2100 COUNTY: ALAMEDA	HWIS	0.457 Mi	NORTHWEST	8368
06055019904	ASSEMBLIES OF GOD 543 8TH ST OAKLAND, CA 94607-3903 COUNTY: ALAMEDA	HWIS	0.459 Mi	SOUTHEAST	9904
06010011131	CHEVRON #4800 1700 CASTRO ST OAKLAND, CA 94612-1314 COUNTY: ALAMEDA	RST	0.460 Mi	NORTHEAST	1131
06055056678	CHEVRON PRODUCTS CO 1700 CASTRO ST OAKLAND, CA 94612-1314 COUNTY: ALAMEDA	HWIS	0.460 Mi	NORTHEAST	6678
06055056865	CHEVRON STATION #94800 1700 CASTRO ST OAKLAND, CA 94612-1314 COUNTY: ALAMEDA	HWIS	0.460 Mi	NORTHEAST	6865
06055042167	AMTECH LIGHTING SERVICES 1266 14TH ST OAKLAND, CA 94607-2247 COUNTY: ALAMEDA	HWIS	0.460 Mi	NORTHWEST	2167
06010013949	COMM AIR MECHANICAL SERVICES 1266 14TH ST OAKLAND, CA 94607-2247 COUNTY: ALAMEDA	RST	0.460 Mi	NORTHWEST	3949
06005003453	BRAMALEA PACIFIC 12TH ST AT CLAY ST OAKLAND, CA 94607 COUNTY: ALAMEDA	LRST	0.461 Mi	SOUTHEAST	3453
06005002595	BART CORP YARD 540 7TH ST OAKLAND, CA 94607-3913 COUNTY: ALAMEDA	LRST	0.470 Mi	SOUTHEAST	2595
06025001036	BART CORP YARD 540 7TH ST OAKLAND, CA 94607-3913 COUNTY: ALAMEDA	CORTS	0.470 Mi	SOUTHEAST	1036
06055065572	MEDICAL GROUP AT CITY CENTER 1200 CLAY ST OAKLAND, CA 94612-1420 COUNTY: ALAMEDA	HWIS	0.474 Mi	SOUTHEAST	5572
06005016088	OAKLAND FEDERAL BUILDING 1305 CLAY ST OAKLAND, CA 94612-52ND COUNTY: ALAMEDA	LRST	0.475 Mi	SOUTHEAST	6088
06010039776	OAKLAND FEDERAL BUILDING 1301 CLAY ST OAKLAND, CA 94612-5200 COUNTY: ALAMEDA	RST	0.475 Mi	SOUTHEAST	9776
06008031799	CALTRANS 1285 5TH ST OAKLAND, CA 94607-1854 COUNTY: ALAMEDA	RCRIS_SG	0.479 Mi	SOUTHWEST	1799
06040010793	CONTAINER FREIGHT 1285 5TH ST OAKLAND, CA 94607-1854 COUNTY: ALAMEDA	HWS	0.479 Mi	SOUTHWEST	793
06010002925	ANCHOR CONTAINER SERVICE 120 MAGNOLIA ST OAKLAND, CA 94607-1825 COUNTY: ALAMEDA	RST	0.486 Mi	SOUTHWEST	2925
06055013853	20TH CENTURY FOX 1919 MARKET ST OAKLAND, CA 94607-3333 COUNTY: ALAMEDA	HWIS	0.492 Mi	NORTHEAST	3853
06010004535	AT & T COMMUNICATIONS 1919 MARKET ST OAKLAND, CA 94607-3333 COUNTY: ALAMEDA	RST	0.492 Mi	NORTHEAST	4535
06055002880	HILARY DEVELOPMENT COMPANY 1919 MARKET ST OAKLAND, CA 94607-3333 COUNTY: ALAMEDA	HWIS	0.492 Mi	NORTHEAST	2880

ERIIS SUMMARY OF PLOTTABLE SITES

ERIIS Report #203060A

Oct 30, 1997

ERIIS ID.	FACILITY/ADDRESS	DATABASE	DISTANCE FROM SITE	DIRECTION FROM SITE	MAP ID
06005019584	SCOTT COMPANY 1919 MARKET ST OAKLAND, CA 94607-3333 COUNTY: ALAMEDA	LRST	0.492 Mi	NORTHEAST	9584
06005009304	FIVE CITY CENTER 1300 CLAY ST OAKLAND, CA 94612-1425 COUNTY: ALAMEDA	LRST	0.492 Mi	SOUTHEAST	9304
06021003141	OAKLAND REDEVELOPMENT AGENCY 1300 CLAY ST OAKLAND, CA 94612-1425 COUNTY: ALAMEDA	SPILLS	0.492 Mi	SOUTHEAST	3141
06008005914	PG & E GAS LOAD CTR 50 MARKET ST OAKLAND, CA 94607-2551 COUNTY: ALAMEDA	RCRIS_SG	0.493 Mi	SOUTHWEST	5914
06055031056	PG & E GAS LOAD CTR 50 MARKET ST OAKLAND, CA 94607-2551 COUNTY: ALAMEDA	HWIS	0.493 Mi	SOUTHWEST	1056
06040000117	PG&E - OAKLAND 50 MARKET ST OAKLAND, CA 94607-2551 COUNTY: ALAMEDA	HWS	0.493 Mi	SOUTHWEST	117
06005004349	CARNATION DAIRY FACILITY 1310 14TH ST OAKLAND, CA 94607-2209 COUNTY: ALAMEDA	LRST	0.497 Mi	NORTHWEST	4349
06025000961	CARNATION DAIRY FACILITY 1310 14TH ST OAKLAND, CA 94607-2209 COUNTY: ALAMEDA	CORTS	0.497 Mi	NORTHWEST	961
06010009921	CARNATION DARIES 1310 14TH ST OAKLAND, CA 94607-2209 COUNTY: ALAMEDA	RST	0.497 Mi	NORTHWEST	9921
06008004438	CARNATION DIARIES 1310 14TH ST OAKLAND, CA 94607-2209 COUNTY: ALAMEDA	RCRIS_SG	0.497 Mi	NORTHWEST	4438
06055029716	NESTLES INC 1310 14TH ST OAKLAND, CA 94607-2209 COUNTY: ALAMEDA	HWIS	0.497 Mi	NORTHWEST	9716
----- 1/2 - 1 Miles					
06005006211	CITY OF OAKLAND 1417 CLAY ST OAKLAND, CA 94612-1411 COUNTY: ALAMEDA	LRST	0.503 Mi	NORTHEAST	6211
06055001818	CITY OF OAKLAND/ENVIRON AFFAIRS 1417 CLAY ST OAKLAND, CA 94612-1411 COUNTY: ALAMEDA	HWIS	0.503 Mi	NORTHEAST	1818
06055023278	SANTELIA JOHNSON 815 WASHINGTON ST OAKLAND, CA 94607-4029 COUNTY: ALAMEDA	HWIS	0.504 Mi	SOUTHEAST	3278
06055079682	CALTRANS DISTRICT 4 500 KIRKHAM ST OAKLAND, CA 94607-1820 COUNTY: ALAMEDA	HWIS	0.506 Mi	SOUTHWEST	9682
06008027148	J AND A TRUCK RPR 500 KIRKHAM ST OAKLAND, CA 94607-1820 COUNTY: ALAMEDA	RCRIS_SG	0.506 Mi	SOUTHWEST	7148
06008001711	SMILO CHEM CO INC 500 KIRKHAM ST OAKLAND, CA 94607-1820 COUNTY: ALAMEDA	RCRIS_SG	0.506 Mi	SOUTHWEST	1711
06039001315	SMILO CHEMICAL CO 500 KIRKHAM ST OAKLAND, CA 94607-1820 COUNTY: ALAMEDA	NFRAP	0.506 Mi	SOUTHWEST	1315
06040000127	SMILO CHEMICAL COMPANY 500 KIRKHAM ST OAKLAND, CA 94607-1820 COUNTY: ALAMEDA	HWS	0.506 Mi	SOUTHWEST	127

ERIIS SUMMARY OF PLOTTABLE SITES

ERIIS Report #203060A

Oct 30, 1997

ERIIS ID.	FACILITY/ADDRESS	DATABASE	DISTANCE FROM SITE	DIRECTION FROM SITE	MAP ID
06005021249	SOUTHERN PACIFIC TRANS CO 5TH ST AT KIRKHAM ST OAKLAND, CA 94607 COUNTY: ALAMEDA	LRST	0.507 Mi	SOUTHWEST	1249
06025000800	FIVE CITY CENTER 1300 CLAY ST OAKLAND, CA 94612-1425 COUNTY: ALAMEDA	CORTS	0.508 Mi	SOUTHWEST	800
06025000801	CITY OF OAKLAND 1417 CLAY ST OAKLAND, CA 94612-1411 COUNTY: ALAMEDA	CORTS	0.512 Mi	NORTHEAST	801
06002000367	1395 MIDDLE HARBOR RD OAKLAND, CA 94607-1858 COUNTY: ALAMEDA	ERNS	0.516 Mi	SOUTHWEST	367
06005001080	AMERICAN PRESIDENT LINES 1395 MIDDLE HARBOR RD OAKLAND, CA 94607-1858 COUNTY: ALAMEDA	LRST	0.516 Mi	SOUTHWEST	1080
06055029868	AMERICAN PRESIDENT LINES 1395 MIDDLE HARBOR RD OAKLAND, CA 94607-1858 COUNTY: ALAMEDA	HWIS	0.516 Mi	SOUTHWEST	9868
06008004606	AMERICAN PRESIDENT LINES LTD 1395 MIDDLE HARBOR RD OAKLAND, CA 94607-1858 COUNTY: ALAMEDA	RCRIS_SG	0.516 Mi	SOUTHWEST	4606
06010002736	AMERICAN PRESIDENT LINES LTD 1395 MIDDLE HARBOR RD OAKLAND, CA 94607-1858 COUNTY: ALAMEDA	RST	0.516 Mi	SOUTHWEST	2736
06055011502	EAGLE MARINE SVC LTD 1395 MIDDLE HARBOR RD OAKLAND, CA 94607-1858 COUNTY: ALAMEDA	HWIS	0.516 Mi	SOUTHWEST	1502
06055012602	JUST REFINERIES, U.S.A., INC. 1395 MIDDLE HARBOR RD OAKLAND, CA 94607-1858 COUNTY: ALAMEDA	HWIS	0.516 Mi	SOUTHWEST	2602
06055019508	PORT OF OAKLAND 1395 MIDDLE HARBOR RD OAKLAND, CA 94607-1858 COUNTY: ALAMEDA	HWIS	0.516 Mi	SOUTHWEST	9508
06025000874	PORT OF OAKLAND/APL CONTAINER 1395 MIDDLE HARBOR RD OAKLAND, CA 94607-1858 COUNTY: ALAMEDA	CORTS	0.516 Mi	SOUTHWEST	874
06039001313	SHEREX CHEM CO 1401 MIDDLE HARBOR RD OAKLAND, CA 94607-1829 COUNTY: ALAMEDA	NFRAP	0.517 Mi	SOUTHWEST	1313
06021003101	SHEREX CHEMICAL CO 1401 MIDDLE HARBOR RD OAKLAND, CA 94607-1829 COUNTY: ALAMEDA	SPILLS	0.517 Mi	SOUTHWEST	3101
06040000135	SHEREX CHEMICAL COMPANY (MIDDLE HARBOR) 1401 MIDDLE HARBOR RD OAKLAND, CA 94607-1829 COUNTY: ALAMEDA	HWS	0.517 Mi	SOUTHWEST	135
06010050712	SHEREX CHEMICAL COMPANY, INC. 1401 MIDDLE HARBOR RD OAKLAND, CA 94607-1829 COUNTY: ALAMEDA	RST	0.517 Mi	SOUTHWEST	712
06010057461	UNION PACIFIC RAILROAD 1407 MIDDLE HARBOR RD OAKLAND, CA 94607-1829 COUNTY: ALAMEDA	RST	0.518 Mi	SOUTHWEST	7461
06021003273	UNION PACIFIC RAILROAD 1407 MIDDLE HARBOR RD OAKLAND, CA 94607-1829 COUNTY: ALAMEDA	SPILLS	0.518 Mi	SOUTHWEST	3273
06008023436	OAK CENTER HOMES INC 827 20TH ST OAKLAND, CA 94607-3313 COUNTY: ALAMEDA	RCRIS_SG	0.519 Mi	NORTHEAST	3436
06055039940	OAKLAND PIEDMONT MUNI-COURT 661 WASHINGTON ST OAKLAND, CA 94607-3922 COUNTY: ALAMEDA	HWIS	0.519 Mi	SOUTHEAST	9940

ERIIS SUMMARY OF PLOTTABLE SITES

ERIIS Report #203060A

Oct 30, 1997

ERIIS ID.	FACILITY/ADDRESS	DATABASE	DISTANCE FROM SITE	DIRECTION FROM SITE	MAP ID
06010039799	OAKLAND-PIEDMONT MUNI COURT 661 WASHINGTON ST OAKLAND, CA 94607-3922 COUNTY: ALAMEDA	RST	0.519 Mi	SOUTHEAST	9799
06005000929	ALLIED POULTRY 333 CLAY ST OAKLAND, CA 94607-3529 COUNTY: ALAMEDA	LRST	0.526 Mi	SOUTHEAST	929
06025000802	ALLIED POULTRY 333 CLAY ST OAKLAND, CA 94607-3529 COUNTY: ALAMEDA	CORTS	0.526 Mi	SOUTHEAST	802
06055023335	FRESCHI, PAULINE 301 CLAY ST OAKLAND, CA 94607-3529 COUNTY: ALAMEDA	HWIS	0.533 Mi	SOUTHEAST	3335
06055001682	CITY OF OAKLAND 1515 CLAY ST OAKLAND, CA 94612-1430 COUNTY: ALAMEDA	HWIS	0.534 Mi	NORTHEAST	1682
06055006177	CITY OF OAKLAND 1515 CLAY ST OAKLAND, CA 94612-1430 COUNTY: ALAMEDA	HWIS	0.534 Mi	NORTHEAST	6177
06008032208	CMA ASSET MANAGERS INC 500 12TH ST OAKLAND, CA 94607-4010 COUNTY: ALAMEDA	RCRIS_SG	0.534 Mi	SOUTHEAST	2208
06055089808	CMA ASSET MANAGERS INC 500 12TH ST OAKLAND, CA 94607-4010 COUNTY: ALAMEDA	HWIS	0.534 Mi	SOUTHEAST	9808
06010034802	MARATHON DELIVERY SERVICE, INC 330 MANDELA PKY OAKLAND, CA 94607-1814 COUNTY: ALAMEDA	RST	0.535 Mi	NORTHWEST	4802
06055001467	OAKLAND POLICE STATION 6TH ST AT WASHINGTON ST OAKLAND, CA 94607-0000 COUNTY: ALAMEDA	HWIS	0.537 Mi	SOUTHEAST	1467
06008008674	SCOTT BROADWAY 2014 MARKET ST OAKLAND, CA 94607-3336 COUNTY: ALAMEDA	RCRIS_SG	0.544 Mi	NORTHEAST	8674
06010039785	OAKLAND POWER PLANT 50 GROVE ST OAKLAND, CA 94612 COUNTY: ALAMEDA	RST	0.551 Mi	SOUTHEAST	9785
06008027466	B P S OAKLAND 1700 JEFFERSON ST OAKLAND, CA 94612-1539 COUNTY: ALAMEDA	RCRIS_SG	0.552 Mi	NORTHEAST	7466
06055046805	B P S OAKLAND 1700 JEFFERSON ST OAKLAND, CA 94612-1539 COUNTY: ALAMEDA	HWIS	0.552 Mi	NORTHEAST	6805
06010006946	BLUE PRINT SERVICE CO. 1700 JEFFERSON ST OAKLAND, CA 94612-1539 COUNTY: ALAMEDA	RST	0.552 Mi	NORTHEAST	6946
06005003155	BLUE PRINT SERVICE COMPANY 1700 JEFFERSON ST OAKLAND, CA 94612-1539 COUNTY: ALAMEDA	LRST	0.552 Mi	NORTHEAST	3155
06010027100	HOWARD TERMINAL 1 MARKET ST OAKLAND, CA 94607-2552 COUNTY: ALAMEDA	RST	0.552 Mi	SOUTHWEST	7100
06055004005	PORT OF OAKLAND 1 MARKET ST OAKLAND, CA 94607-2552 COUNTY: ALAMEDA	HWIS	0.552 Mi	SOUTHWEST	4005
06055006687	PORT OF OAKLAND 1 MARKET ST OAKLAND, CA 94607-2552 COUNTY: ALAMEDA	HWIS	0.552 Mi	SOUTHWEST	6687
06055019822	PORT OF OAKLAND 1 MARKET ST OAKLAND, CA 94607-2552 COUNTY: ALAMEDA	HWIS	0.552 Mi	SOUTHWEST	9822

ERIS SUMMARY OF PLOTTABLE SITES

ERIS Report #203060A

Oct 30, 1997

ERIS ID.	FACILITY/ADDRESS	DATABASE	DISTANCE FROM SITE	DIRECTION FROM SITE	MAP ID
06055022121	PORT OF OAKLAND 1 MARKET ST OAKLAND, CA 94607-2552 COUNTY: ALAMEDA	HWIS	0.552 Mi	SOUTHWEST	2121
06055022432	PORT OF OAKLAND 1 MARKET ST OAKLAND, CA 94607-2552 COUNTY: ALAMEDA	HWIS	0.552 Mi	SOUTHWEST	2432
06055036608	STEVEDORING SERVICES OF AMERICA 1 MARKET ST OAKLAND, CA 94607-2552 COUNTY: ALAMEDA	HWIS	0.552 Mi	SOUTHWEST	6608
06055025125	THE HONG KONG SENATOR VESSEL #DEIP 1 MARKET ST OAKLAND, CA 94607-2552 COUNTY: ALAMEDA	HWIS	0.552 Mi	SOUTHWEST	5125
06002000319	1384 5TH ST OAKLAND, CA 94607-1852 COUNTY: ALAMEDA	ERNS	0.554 Mi	SOUTHWEST	319
06002000590	1384 5TH ST OAKLAND, CA 94607-1852 COUNTY: ALAMEDA	ERNS	0.554 Mi	SOUTHWEST	590
06002001156	1384 5TH ST OAKLAND, CA 94607-1852 COUNTY: ALAMEDA	ERNS	0.554 Mi	SOUTHWEST	1156
06009002593	RED STAR YEAST & PRODS. 1384 5TH ST OAKLAND, CA 94607-1852 COUNTY: ALAMEDA	TRI	0.554 Mi	SOUTHWEST	2593
06010057715	UNIVERSAL FOODS CORP.- OAKLAND 1384 5TH ST OAKLAND, CA 94607-1852 COUNTY: ALAMEDA	RST	0.554 Mi	SOUTHWEST	7715
06055087004	UNIVERSAL FOODS RED STAR OAK. 1384 5TH ST OAKLAND, CA 94607-1852 COUNTY: ALAMEDA	HWIS	0.554 Mi	SOUTHWEST	7004
06055080806	AGUILAR PARTERSHIP ABA J & A TRUCK 1370 7TH ST OAKLAND, CA 94607-2177 COUNTY: ALAMEDA	HWIS	0.555 Mi	NORTHWEST	806
06055001904	DOUGLAS KELLY GREEN 1370 7TH ST OAKLAND, CA 94607-2177 COUNTY: ALAMEDA	HWIS	0.555 Mi	NORTHWEST	1904
06055051347	KELLYS TRUCK REPAIR 1370 7TH ST OAKLAND, CA 94607-2177 COUNTY: ALAMEDA	HWIS	0.555 Mi	NORTHWEST	1347
06055006256	JOE PUCCI & SONS SEAFOOD 501 5TH ST OAKLAND, CA 94607-3525 COUNTY: ALAMEDA	HWIS	0.556 Mi	SOUTHEAST	6256
06025000852	ROBO'S JUNKYARD KIRKHAM ST AT 3RD ST OAKLAND, CA 94607 COUNTY: ALAMEDA	CORTS	0.558 Mi	SOUTHWEST	852
06055020159	JUBILEE WEST 1426-28 8TH ST OAKLAND, CA 94607-0000 COUNTY: ALAMEDA	HWIS	0.560 Mi	NORTHWEST	159
06055017923	CALTRANS 3RD ST AT KIRKHAM ST OAKLAND, CA 94607-0000 COUNTY: ALAMEDA	HWIS	0.560 Mi	SOUTHWEST	7923
06010042445	PEERLESS STAGES INC 2021 BRUSH ST OAKLAND, CA 94612-1047 COUNTY: ALAMEDA	RST	0.562 Mi	NORTHEAST	2445
06008010772	A STITCH IN TIME 1611 CLAY ST OAKLAND, CA 94612-1531 COUNTY: ALAMEDA	RCRIS_SG	0.564 Mi	NORTHEAST	772
06055021118	CITY OF OAKLAND/ENVIRO SERVICES DIV 16TH ST AT CLAY ST OAKLAND, CA 94612-0000 COUNTY: ALAMEDA	HWIS	0.564 Mi	NORTHEAST	1118

ERIIS SUMMARY OF PLOTTABLE SITES

ERIIS Report #203060A

Oct 30, 1997

ERIIS ID.	FACILITY/ADDRESS	DATABASE	DISTANCE FROM SITE	DIRECTION FROM SITE	MAP ID
06055033238	WORLD SAVINGS & LOAN 1610 KIRKHAM ST OAKLAND, CA 94607-2215 COUNTY: ALAMEDA	HWIS	0.564 Mi	NORTHWEST	3238
06005012602	KELLY'S TRUCK REPAIR 1390 7TH ST OAKLAND, CA 94607-2177 COUNTY: ALAMEDA	LRST	0.566 Mi	NORTHWEST	2602
06055013229	OAKLAND UNIFIED SCHOOL DISTRICT 1240 18TH ST OAKLAND, CA 94607-2223 COUNTY: ALAMEDA	HWIS	0.566 Mi	NORTHWEST	3229
06008029019	ATARCO CORP 2020 BRUSH ST OAKLAND, CA 94612-1048 COUNTY: ALAMEDA	RCRIS_SG	0.567 Mi	NORTHEAST	9019
06055026549	MELROSE NAME PLATE CO NO II# 1946 ADELINE ST OAKLAND, CA 94607-2300 COUNTY: ALAMEDA	HWIS	0.567 Mi	NORTHWEST	6549
06008000993	MELROSE NAMEPLATE AND LABEL CO I 1946 ADELINE ST OAKLAND, CA 94607-2300 COUNTY: ALAMEDA	RCRIS_SG	0.567 Mi	NORTHWEST	993
06005020157	SHELL 461 8TH ST OAKLAND, CA 94607-3936 COUNTY: ALAMEDA	LRST	0.568 Mi	SOUTHEAST	157
06025001043	SHELL 461 8TH ST OAKLAND, CA 94607-3936 COUNTY: ALAMEDA	CORTS	0.568 Mi	SOUTHEAST	1043
06025000770	AIRBORNE EXPRESS 1960 ADELINE ST OAKLAND, CA 94607-2300 COUNTY: ALAMEDA	CORTS	0.571 Mi	NORTHWEST	770
06055071254	CARLOS AUTO BODY & PAINT 1960 ADELINE ST OAKLAND, CA 94607-2300 COUNTY: ALAMEDA	HWIS	0.571 Mi	NORTHWEST	1254
06055078929	MASTER PHOTO SERVICE. 499 14TH ST OAKLAND, CA 94612-1934 COUNTY: ALAMEDA	HWIS	0.571 Mi	SOUTHEAST	8929
06055028804	BUDS BODY SHOP 1900 MARTIN LUTHER KING JR WAY OAKLAND, CA 94612-1333 COUNTY: ALAMEDA	HWIS	0.572 Mi	NORTHEAST	8804
06005004972	CHEVRON 1395 7TH ST OAKLAND, CA 94607-2102 COUNTY: ALAMEDA	LRST	0.573 Mi	SOUTHWEST	4972
06025001024	CHEVRON 1395 7TH ST OAKLAND, CA 94607-2102 COUNTY: ALAMEDA	CORTS	0.573 Mi	SOUTHWEST	1024
06055001233	OAKLAND VICTORIANS REALTY INC 927 BROADWAY OAKLAND, CA 94607-4017 COUNTY: ALAMEDA	HWIS	0.574 Mi	SOUTHEAST	1233
06055088910	ALAMEDA CO PUBLIC HEALTH LAB 499 5TH ST OAKLAND, CA 94607-3835 COUNTY: ALAMEDA	HWIS	0.575 Mi	SOUTHEAST	8910
06005011117	HEALTH HEADQUARTERS 499 5TH ST OAKLAND, CA 94607-3835 COUNTY: ALAMEDA	LRST	0.575 Mi	SOUTHEAST	1117
06010024288	GOODMUNDSON ROOFING CO. 1174 19TH ST OAKLAND, CA 94607-2327 COUNTY: ALAMEDA	RST	0.579 Mi	NORTHWEST	4288
06055019025	KAISER PERMANENTE 901-933 BROADWAY OAKLAND, CA 94607-0000 COUNTY: ALAMEDA	HWIS	0.580 Mi	SOUTHEAST	9025
06055067244	OAKLAND POLICE DEPARTMENT 455 7TH ST # 313 OAKLAND, CA 94607-3940 COUNTY: ALAMEDA	HWIS	0.581 Mi	SOUTHEAST	7244

ERIS SUMMARY OF PLOTTABLE SITES

Oct 30, 1997

ERIS Report #203060A

ERIS ID.	FACILITY/ADDRESS	DATABASE	DISTANCE FROM SITE	DIRECTION FROM SITE	MAP ID
06005017948	RAMALEA PACIFIC 1111 BROADWAY OAKLAND, CA 94607-4036 COUNTY: ALAMEDA	LRST	0.582 Mi	SOUTHEAST	7948
06008006591	JC MAYO RADIATOR CO INC 1190 19TH ST OAKLAND, CA 94607-2327 COUNTY: ALAMEDA	RCRIS_SG	0.583 Mi	NORTHWEST	6591
06055019015	CITY OF OAKLAND 1424 12TH ST OAKLAND, CA 94607-2004 COUNTY: ALAMEDA	HWIS	0.587 Mi	NORTHWEST	9015
06005003122	BLAKE PROPERTIES 1350 16TH ST OAKLAND, CA 94607-2248 COUNTY: ALAMEDA	LRST	0.589 Mi	NORTHWEST	3122
06055013228	BLAKE PROPERTIES 1350 16TH ST OAKLAND, CA 94607-2248 COUNTY: ALAMEDA	HWIS	0.589 Mi	NORTHWEST	3228
06055071294	CONTAINER CARE INTERNATIONAL 1350 16TH ST OAKLAND, CA 94607-2248 COUNTY: ALAMEDA	HWIS	0.589 Mi	NORTHWEST	1294
06055071326	COTE REESE 1701 SAN PABLO AVE OAKLAND, CA 94612-1507 COUNTY: ALAMEDA	HWIS	0.593 Mi	NORTHEAST	1326
06055021883	ALMA J. SMITH 701-715 BROADWAY OAKLAND, CA 94607-0000 COUNTY: ALAMEDA	HWIS	0.593 Mi	SOUTHEAST	1883
06005023611	UNION MACHINE WORKS 534 2ND ST OAKLAND, CA 94607-3502 COUNTY: ALAMEDA	LRST	0.593 Mi	SOUTHEAST	3611
06055010414	BAY AREA RAPID TRANSIT 7TH ST AT BROADWAY OAKLAND, CA 94609-0000 COUNTY: ALAMEDA	HWIS	0.595 Mi	SOUTHEAST	414
06055015200	CAL TRANS 14TH ST AT MANDELA PKY OAKLAND, CA 94607 COUNTY: ALAMEDA	HWIS	0.597 Mi	NORTHWEST	5200
06055089598	BRAMALEA PACIFIC 1221 BROADWAY # 18 OAKLAND, CA 94612-1837 COUNTY: ALAMEDA	HWIS	0.597 Mi	SOUTHEAST	9598
06055047693	CLOROX 1221 BROADWAY OAKLAND, CA 94612-1837 COUNTY: ALAMEDA	HWIS	0.597 Mi	SOUTHEAST	7693
06008029032	CLOROX CO. 1221 BROADWAY OAKLAND, CA 94612-1837 COUNTY: ALAMEDA	RCRIS_SG	0.597 Mi	SOUTHEAST	9032
06005007184	DALVIN PAINT 1401 14TH ST OAKLAND, CA 94607-2007 COUNTY: ALAMEDA	LRST	0.602 Mi	NORTHWEST	7184
06025000962	DALVIN PAINT 1401 14TH ST OAKLAND, CA 94607-2007 COUNTY: ALAMEDA	CORTS	0.602 Mi	NORTHWEST	962
06055017011	FRANKS TIRE SERVICE 1115 21ST ST OAKLAND, CA 94607-2850 COUNTY: ALAMEDA	HWIS	0.606 Mi	NORTHWEST	7011
06025000799	PORT OF OAKLAND FERRY PARKING CLAY & EMBARCADERO OAKLAND, CA 94706 COUNTY: ALAMEDA	CORTS	0.609 Mi	SOUTHEAST	799
06040010800	PORT OF OAKLAND/CINEMA PROJECT CLAY & EMBARCADERO OAKLAND, CA 94706 COUNTY: ALAMEDA	HWS	0.609 Mi	SOUTHEAST	800
06055054673	HAROLDS AUTO BODY & PAINT SHOP 2126 MARKET ST OAKLAND, CA 94607-3338 COUNTY: ALAMEDA	HWIS	0.612 Mi	NORTHEAST	4673

ERIS SUMMARY OF PLOTTABLE SITES

ERIS Report #203060A

Oct 30, 1997

ERIS ID.	FACILITY/ADDRESS	DATABASE	DISTANCE FROM SITE	DIRECTION FROM SITE	MAP ID
06055069206	UPTOWN BODY & FENDER 2118 BRUSH ST OAKLAND, CA 94612-1067 COUNTY: ALAMEDA	HWIS	0.613 Mi	NORTHEAST	9206
06055011246	CIGNA CORPORATION 1333 BROADWAY OAKLAND, CA 94612-1917 COUNTY: ALAMEDA	HWIS	0.614 Mi	SOUTHEAST	1246
06055000713	F. T. INTERNATIONAL 1333 BROADWAY OAKLAND, CA 94612-1917 COUNTY: ALAMEDA	HWIS	0.614 Mi	SOUTHEAST	713
06055016063	B A PROPERTIES 1212 BROADWAY OAKLAND, CA 94612-1841 COUNTY: ALAMEDA	HWIS	0.615 Mi	SOUTHEAST	6063
06055002750	BAY CITY IRON WORKS 475 4TH ST OAKLAND, CA 94607-3828 COUNTY: ALAMEDA	HWIS	0.617 Mi	SOUTHEAST	2750
06055073531	SPINAL CARE 435 8TH ST # 201 OAKLAND, CA 94607-3901 COUNTY: ALAMEDA	HWIS	0.617 Mi	SOUTHEAST	3531
06055019433	CITY OAKLAND OPW/ESD 537 16TH ST OAKLAND, CA 94612-1547 COUNTY: ALAMEDA	HWIS	0.618 Mi	NORTHEAST	9433
06055052577	SAN FRANCISCO BAY AREA RTD 1451 7TH ST OAKLAND, CA 94607-19ND COUNTY: ALAMEDA	HWIS	0.624 Mi	NORTHWEST	2577
06055067816	FOX PHOTO INC 1302 BROADWAY OAKLAND, CA 94612-2501 COUNTY: ALAMEDA	HWIS	0.628 Mi	SOUTHEAST	7816
06021003700	ICE VENTURES PROJECT 540 17TH ST OAKLAND, CA 94612-1504 COUNTY: ALAMEDA	SPILLS	0.630 Mi	NORTHEAST	3700
06005011009	HARRINGTON & OLSON 769 22ND ST OAKLAND, CA 94612-1020 COUNTY: ALAMEDA	LRST	0.631 Mi	NORTHEAST	1009
06010026314	HERRINGTON OLSON 769 22ND ST OAKLAND, CA 94612-1020 COUNTY: ALAMEDA	RST	0.631 Mi	NORTHEAST	6314
06008028174	HERRINGTON OLSON PHOTOGRAPHY 769 22ND ST OAKLAND, CA 94612-1020 COUNTY: ALAMEDA	RCRIS_SG	0.631 Mi	NORTHEAST	8174
06055047207	HERRINGTON OLSON PHOTOGRAPHY 769 22ND ST OAKLAND, CA 94612-1020 COUNTY: ALAMEDA	HWIS	0.631 Mi	NORTHEAST	7207
06055024908	MYRON ZIMMERMAN INVESTMENT 1330 BROADWAY OAKLAND, CA 94612-2502 COUNTY: ALAMEDA	HWIS	0.631 Mi	SOUTHEAST	4908
06005026298	ZIMMERMAN INVESTMENTS 1330 BROADWAY OAKLAND, CA 94612-2502 COUNTY: ALAMEDA	LRST	0.631 Mi	SOUTHEAST	6298
06010002976	ANDERSON PROPERTY 2139 LINDEN ST OAKLAND, CA 94607-29ND COUNTY: ALAMEDA	RST	0.632 Mi	NORTHEAST	2976
06005009998	GARDINER PROPERTY 1920 UNION ST OAKLAND, CA 94607-2317 COUNTY: ALAMEDA	LRST	0.632 Mi	NORTHWEST	9998
06040000100	BOBO'S JUNKYARD 1401 3RD ST OAKLAND, CA 94607-18ND COUNTY: ALAMEDA	HWS	0.632 Mi	SOUTHWEST	100
06008030971	SOUTHERN PACIFIC TRANS CO 1401 3RD ST OAKLAND, CA 94607-18ND COUNTY: ALAMEDA	RCRIS_SG	0.632 Mi	SOUTHWEST	971

ERIS SUMMARY OF PLOTTABLE SITES

ERIS Report #203060A

Oct 30, 1997

ERIS ID.	FACILITY/ADDRESS	DATABASE	DISTANCE FROM SITE	DIRECTION FROM SITE	MAP ID
06055048727	SOUTHERN PACIFIC TRANSPORTATION CO 1401 3RD ST OAKLAND, CA 94607-18ND COUNTY: ALAMEDA	HWIS	0.632 Mi	SOUTHWEST	8727
06055023715	CITY OF OAKLAND 14TH ST AT BROADWAY OAKLAND, CA 94607-0000 COUNTY: ALAMEDA	HWIS	0.634 Mi	SOUTHEAST	3715
06005006216	CITY OF OAKLAND REDEV GALLERIA BROADWAY AT SAN PABLO AVE OAKLAND, CA 94612 COUNTY: ALAMEDA	LRST	0.634 Mi	SOUTHEAST	6216
06055005234	WELLS FARGO BANK CIVIC CENTER 14TH ST AT BROADWAY OAKLAND, CA 94612 COUNTY: ALAMEDA	HWIS	0.634 Mi	SOUTHEAST	5234
06001000260	D C METALS 1414 3RD ST OAKLAND, CA 94607-1806 COUNTY: ALAMEDA	CERCLIS	0.636 Mi	SOUTHWEST	260
06040011168	D.C. METALS, INC. 1414 3RD ST OAKLAND, CA 94607-1806 COUNTY: ALAMEDA	HWS	0.636 Mi	SOUTHWEST	1168
06021003671	DC METAL CO 1414 3RD ST OAKLAND, CA 94607-1806 COUNTY: ALAMEDA	SPILLS	0.636 Mi	SOUTHWEST	3671
06025000953	BRAMALEA PACIFIC 12TH ST AT CLAY ST OAKLAND, CA 94607 COUNTY: ALAMEDA	CORTS	0.640 Mi	SOUTHEAST	953
06010002776	AMERICAN STEEL 1901 POPLAR ST OAKLAND, CA 94607-2310 COUNTY: ALAMEDA	RST	0.642 Mi	NORTHWEST	2776
06005016742	PACIFIC PIPE 1901 POPLAR ST OAKLAND, CA 94607-2310 COUNTY: ALAMEDA	LRST	0.642 Mi	NORTHWEST	6742
06055015212	PACIFIC PIPE CO 1901 POPLAR ST OAKLAND, CA 94607-2310 COUNTY: ALAMEDA	HWIS	0.642 Mi	NORTHWEST	5212
06055017580	PACIFIC PIPE CO 1901 POPLAR ST OAKLAND, CA 94607-2310 COUNTY: ALAMEDA	HWIS	0.642 Mi	NORTHWEST	7580
06055001119	GREYHOUND BUS LINES 2103 SAN PABLO AVE OAKLAND, CA 94612-1308 COUNTY: ALAMEDA	HWIS	0.646 Mi	NORTHEAST	1119
06005010631	GREYHOUND LINE INC 2103 SAN PABLO AVE OAKLAND, CA 94612-1308 COUNTY: ALAMEDA	LRST	0.646 Mi	NORTHEAST	631
06055018997	GREYHOUND LINES INC. 2103 SAN PABLO AVE OAKLAND, CA 94612-1308 COUNTY: ALAMEDA	HWIS	0.646 Mi	NORTHEAST	8997
06005008411	EXPRESS AUTO 333 BROADWAY OAKLAND, CA 94607-3804 COUNTY: ALAMEDA	LRST	0.649 Mi	SOUTHEAST	8411
06010019440	EXPRESS AUTO SERVICE 333 BROADWAY OAKLAND, CA 94607-3804 COUNTY: ALAMEDA	RST	0.649 Mi	SOUTHEAST	9440
06055023377	JOHN LEONARDINI 333 BROADWAY OAKLAND, CA 94607-3804 COUNTY: ALAMEDA	HWIS	0.649 Mi	SOUTHEAST	3377
06010044045	PROBATION CENTER 400 BROADWAY OAKLAND, CA 94607-3807 COUNTY: ALAMEDA	RST	0.650 Mi	SOUTHEAST	4045
06005008001	EBMUD 2130 ADELINE ST OAKLAND, CA 94607-2335 COUNTY: ALAMEDA	LRST	0.652 Mi	NORTHWEST	8001

ERIIS SUMMARY OF PLOTTABLE SITES

ERIIS Report #203060A

Oct 30, 1997

ERIIS ID.	FACILITY/ADDRESS	DATABASE	DISTANCE FROM SITE	DIRECTION FROM SITE	MAP ID
06040010775	NEW OAKLAND FIRE STATION #3 CENTER ST AT 14TH ST OAKLAND, CA 94607 COUNTY: ALAMEDA	HWS	0.652 Mi	NORTHWEST	775
06010048668	SAN PABLO/SOBRANTE 2130 ADELINE ST OAKLAND, CA 94607-2335 COUNTY: ALAMEDA	RST	0.652 Mi	NORTHWEST	8668
06010045664	REL'S FOODS INC. 975 W GRAND AVE OAKLAND, CA 94607-3459 COUNTY: ALAMEDA	RST	0.657 Mi	NORTHEAST	5664
06055053744	WEST GRAND AUTO CARE 905 W GRAND AVE OAKLAND, CA 94607-3419 COUNTY: ALAMEDA	HWIS	0.657 Mi	NORTHEAST	3744
06008006449	EAST BAY MUNICIPAL UTIL DIST 1200 21ST ST OAKLAND, CA 94607-23ND COUNTY: ALAMEDA	RCRIS_SG	0.658 Mi	NORTHWEST	6449
06055031544	EAST BAY MUNICIPAL UTIL DIST 1200 21ST ST OAKLAND, CA 94607-23ND COUNTY: ALAMEDA	HWIS	0.658 Mi	NORTHWEST	1544
06008022170	DHARMA ENTRPRISES 1241 21ST ST OAKLAND, CA 94607-2336 COUNTY: ALAMEDA	RCRIS_SG	0.659 Mi	NORTHWEST	2170
06055044222	DHARMA ENTRPRISES 1241 21ST ST OAKLAND, CA 94607-2336 COUNTY: ALAMEDA	HWIS	0.659 Mi	NORTHWEST	4222
06005001494	ARCO 889 W GRAND AVE OAKLAND, CA 94607-3453 COUNTY: ALAMEDA	LRST	0.660 Mi	NORTHEAST	1494
06010003788	ARCO FACILITY #02169 889 W GRAND AVE OAKLAND, CA 94607-3453 COUNTY: ALAMEDA	RST	0.660 Mi	NORTHEAST	3788
06055051490	ATLANTIC RICHFIELD COMPANY 889 W GRAND AVE OAKLAND, CA 94607-3453 COUNTY: ALAMEDA	HWIS	0.660 Mi	NORTHEAST	1490
06055021030	BROADWAY BUILDING - CITY OF OAKLAND BROADWAY AT TELEGRAPH AVE OAKLAND, CA 94612-0000 COUNTY: ALAMEDA	HWIS	0.660 Mi	NORTHEAST	1030
06055016138	PORT OF OAKLAND EMBARCADERO W AT WASHINGTON ST OAKLAND, CA 94607-0000 COUNTY: ALAMEDA	HWIS	0.661 Mi	SOUTHEAST	6138
06055022643	UNITED SAVINGS BANK 1009 W GRAND AVE OAKLAND, CA 94607-2932 COUNTY: ALAMEDA	HWIS	0.662 Mi	NORTHEAST	2643
06055070866	GREGG HYMAN DMD INC 449 15TH ST OAKLAND, CA 94612-2821 COUNTY: ALAMEDA	HWIS	0.664 Mi	NORTHEAST	866
06055081098	SENIOR TOURS UNLIMITED BUS LOT 2201 BRUSH ST OAKLAND, CA 94612-1067 COUNTY: ALAMEDA	HWIS	0.664 Mi	NORTHEAST	1098
06055088524	ATTARCO INC 801 W GRAND AVE OAKLAND, CA 94607-3447 COUNTY: ALAMEDA	HWIS	0.667 Mi	NORTHEAST	8524
06055067229	CAMERA CORNER 431 13TH ST OAKLAND, CA 94612-2601 COUNTY: ALAMEDA	HWIS	0.667 Mi	SOUTHEAST	7229
06005016750	PACIFIC RENAISSANCE PLAZA 1000 FRANKLIN ST OAKLAND, CA 94607 COUNTY: ALAMEDA	LRST	0.667 Mi	SOUTHEAST	6750
06055001171	LESLIE BUILDING 427 13TH ST OAKLAND, CA 94612-2601 COUNTY: ALAMEDA	HWIS	0.669 Mi	SOUTHEAST	1171

ERIIS SUMMARY OF PLOTTABLE SITES

ERIIS Report #203060A

Oct 30, 1997

ERIIS ID.	FACILITY/ADDRESS	DATABASE	DISTANCE FROM SITE	DIRECTION FROM SITE	MAP ID
06005000843	ALEX SHAW & ASSOCIATES 800 FRANKLIN ST OAKLAND, CA 94607-4202 COUNTY: ALAMEDA	LRST	0.671 Mi	SOUTHEAST	843
06010006640	BILL LOUIE'S TEXACO 800 FRANKLIN ST OAKLAND, CA 94607-4202 COUNTY: ALAMEDA	RST	0.671 Mi	SOUTHEAST	6640
06055075783	PHOTO CLUB #4 800 FRANKLIN ST OAKLAND, CA 94607-4202 COUNTY: ALAMEDA	HWIS	0.671 Mi	SOUTHEAST	5783
06021003331	PORT OF OAKLAND-LOT 12 475 2ND ST OAKLAND, CA 94607-3831 COUNTY: ALAMEDA	SPILLS	0.671 Mi	SOUTHEAST	3331
06055021358	PORT OF OAKLAND/LOT 12 475 2ND ST OAKLAND, CA 94607-3831 COUNTY: ALAMEDA	HWIS	0.671 Mi	SOUTHEAST	1358
06055020158	JUBILEE WEST 1510 9TH ST OAKLAND, CA 94607-1910 COUNTY: ALAMEDA	HWIS	0.672 Mi	NORTHWEST	158
06008019229	OCEAN CONTLAINER SYSTEMS 801 CHESTER ST OAKLAND, CA 94607-1923 COUNTY: ALAMEDA	RCRIS_SG	0.673 Mi	NORTHWEST	9229
06010053598	SUPREME PARTS UNLIMITED 1255 21ST ST OAKLAND, CA 94607-2340 COUNTY: ALAMEDA	RST	0.674 Mi	NORTHWEST	3598
06055075124	PACIFIC RENAISSANCE HEALTH CENTER 388 9TH ST OAKLAND, CA 94607-4287 COUNTY: ALAMEDA	HWIS	0.677 Mi	SOUTHEAST	5124
06055083159	WESTERN DENTAL SRV. INC/OAKLAND 49 BOK 1530 BROADWAY OAKLAND, CA 94612-2002 COUNTY: ALAMEDA	HWIS	0.678 Mi	NORTHEAST	3159
06010000637	91853 850 W GRAND AVE OAKLAND, CA 94607-3448 COUNTY: ALAMEDA	RST	0.680 Mi	NORTHEAST	637
06005004977	CHEVRON 850 W GRAND AVE OAKLAND, CA 94607-3448 COUNTY: ALAMEDA	LRST	0.680 Mi	NORTHEAST	4977
06055019053	A. ALAN ZATOPA 1000 W GRAND AVE OAKLAND, CA 94607-2933 COUNTY: ALAMEDA	HWIS	0.681 Mi	NORTHEAST	9053
06005006583	COMMERCIAL PROPERTY 1000 W GRAND AVE OAKLAND, CA 94607-2933 COUNTY: ALAMEDA	LRST	0.681 Mi	NORTHEAST	6583
06010024278	GOOD STUFF FOOD CO 1000 W GRAND AVE OAKLAND, CA 94607-2933 COUNTY: ALAMEDA	RST	0.681 Mi	NORTHEAST	4278
06008004892	LANGENDORF UNITED BAKERIES INC 1000 W GRAND AVE OAKLAND, CA 94607-2933 COUNTY: ALAMEDA	RCRIS_SG	0.681 Mi	NORTHEAST	4892
06010000192	1330 BROADWAY GARAGE 420 13TH ST OAKLAND, CA 94612-2602 COUNTY: ALAMEDA	RST	0.681 Mi	SOUTHEAST	192
06005026297	ZIMMERMAN INVESTMENTS 420 13TH ST OAKLAND, CA 94612-2602 COUNTY: ALAMEDA	LRST	0.681 Mi	SOUTHEAST	6297
06008010409	MEADERS CLEANERS 800 W GRAND AVE OAKLAND, CA 94607-3448 COUNTY: ALAMEDA	RCRIS_SG	0.686 Mi	NORTHEAST	409
06005014271	MEADERS DRY CLEANING 800 W GRAND AVE OAKLAND, CA 94607-3448 COUNTY: ALAMEDA	LRST	0.686 Mi	NORTHEAST	4271

ERIIS SUMMARY OF PLOTTABLE SITES

ERIIS Report #203060A

Oct 30, 1997

ERIIS ID.	FACILITY/ADDRESS	DATABASE	DISTANCE FROM SITE	DIRECTION FROM SITE	MAP ID
06055067220	OAKLAND FOOT CLINIC INC 1623 BROADWAY OAKLAND, CA 94612-2103 COUNTY: ALAMEDA	HWIS	0.689 Mi	NORTHEAST	7220
06055012851	EAST BAY MUN. UTILITY DISTRICT 2101 UNION ST OAKLAND, CA 94623-0000 COUNTY: ALAMEDA	HWIS	0.689 Mi	NORTHWEST	2851
06010006023	BEKINS MOVING & STORAGE 2227 SAN PABLO AVE OAKLAND, CA 94612-1320 COUNTY: ALAMEDA	RST	0.693 Mi	NORTHEAST	6023
06005007742	DOYLE PROPERTY 1518 12TH ST OAKLAND, CA 94607-20ND COUNTY: ALAMEDA	LRST	0.693 Mi	NORTHWEST	7742
06055077754	JOHN C K HUI 373 9TH ST OAKLAND, CA 94607-4242 COUNTY: ALAMEDA	HWIS	0.693 Mi	SOUTHEAST	7754
06005013216	LEE FAMILY ASSOC PROPERTY 387 12TH ST OAKLAND, CA 94607-4248 COUNTY: ALAMEDA	LRST	0.693 Mi	SOUTHEAST	3216
06055013702	OAKLAND LEE FAMILY BENEVOLENT ASSO. 387 12TH ST OAKLAND, CA 94607-4248 COUNTY: ALAMEDA	HWIS	0.693 Mi	SOUTHEAST	3702
06005009858	FYNE BUILDING 774 W GRAND AVE OAKLAND, CA 94612-1009 COUNTY: ALAMEDA	LRST	0.694 Mi	NORTHEAST	9858
06021003329	SAFEWAY ICE CREAM PLANT 2240 FILBERT ST OAKLAND, CA 94607-2915 COUNTY: ALAMEDA	SPILLS	0.697 Mi	NORTHEAST	3329
06055086836	SAFEWAY OAKLAND ICE CREAM PLT 2240 FILBERT ST OAKLAND, CA 94607-2915 COUNTY: ALAMEDA	HWIS	0.697 Mi	NORTHEAST	6836
06009002594	SAFEWAY STORES INC. ICE CREAM PLANT 2240 FILBERT ST OAKLAND, CA 94607-2915 COUNTY: ALAMEDA	TRI	0.697 Mi	NORTHEAST	2594
06010048060	SAFEWAY STORES, INC. ICE CREAM 2240 FILBERT ST OAKLAND, CA 94607-2915 COUNTY: ALAMEDA	RST	0.697 Mi	NORTHEAST	8060
06002001144	375 11TH ST OAKLAND, CA 94607-4246 COUNTY: ALAMEDA	ERNS	0.698 Mi	SOUTHEAST	1144
06005018227	RELIABLE HANDI CAB 1520 7TH ST OAKLAND, CA 94607-1933 COUNTY: ALAMEDA	LRST	0.699 Mi	NORTHWEST	8227
06025001025	RELIABLE HANDI CAB 1520 7TH ST OAKLAND, CA 94607-1933 COUNTY: ALAMEDA	CORTS	0.699 Mi	NORTHWEST	1025
06055024223	PORT OF OAKLAND 370 8TH ST OAKLAND, CA 94607-4241 COUNTY: ALAMEDA	HWIS	0.699 Mi	SOUTHEAST	4223
06055070996	A ADAMS CHIROPRACTIC CLINIC 1600 BROADWAY OAKLAND, CA 94612-2100 COUNTY: ALAMEDA	HWIS	0.700 Mi	NORTHEAST	996
06021003332	OAKLAND TRIBUNE 409 13TH ST OAKLAND, CA 94612-2637 COUNTY: ALAMEDA	SPILLS	0.700 Mi	SOUTHEAST	3332
06008007093	OAKLAND TRIBUNE INC 409 13TH ST OAKLAND, CA 94612-2637 COUNTY: ALAMEDA	RCRIS_SG	0.700 Mi	SOUTHEAST	7093
06055032206	OAKLAND TRIBUNE INC 409 13TH ST OAKLAND, CA 94612-2637 COUNTY: ALAMEDA	HWIS	0.700 Mi	SOUTHEAST	2206

ERIIS SUMMARY OF PLOTTABLE SITES

ERIIS Report #203060A

Oct 30, 1997

ERIIS ID.	FACILITY/ADDRESS	DATABASE	DISTANCE FROM SITE	DIRECTION FROM SITE	MAP ID
06005012440	K T V U 2 JACK LONDON SQ OAKLAND, CA 94607-3727 COUNTY: ALAMEDA	LRST	0.701 Mi	SOUTHEAST	2440
06055025843	K T V U - TV 2 JACK LONDON SQ OAKLAND, CA 94607-3727 COUNTY: ALAMEDA	HWIS	0.701 Mi	SOUTHEAST	5843
06055000712	KTVU CHANNEL 2 2 JACK LONDON SQ OAKLAND, CA 94607-3727 COUNTY: ALAMEDA	HWIS	0.701 Mi	SOUTHEAST	712
06010031380	KTVU INC. 2 JACK LONDON SQ OAKLAND, CA 94607-3727 COUNTY: ALAMEDA	RST	0.701 Mi	SOUTHEAST	1380
06008000367	KTVU-TV 2 JACK LONDON SQ OAKLAND, CA 94607-3727 COUNTY: ALAMEDA	RCRIS_SG	0.701 Mi	SOUTHEAST	367
06055077793	AUTOMEKANIKA BODY SHOP 1440 17TH ST OAKLAND, CA 94607-2026 COUNTY: ALAMEDA	HWIS	0.705 Mi	NORTHWEST	7793
06055074102	AUTO HAUS, THE 565 20TH ST OAKLAND, CA 94612-1601 COUNTY: ALAMEDA	HWIS	0.711 Mi	NORTHEAST	4102
06055076616	THE AUTOHAUS 565 20TH ST ALAMEDA, CA 94612-1601 COUNTY: ALAMEDA	HWIS	0.711 Mi	NORTHEAST	6616
06005002472	BACHARACH AND BORSUK PROP 1432-1434 FRANKLIN ST OAKLAND, CA 94612-3202 COUNTY: ALAMEDA	LRST	0.713 Mi	SOUTHEAST	2472
06008032342	VETERANS AFFAIRS OUTPATIENT CLINIC 2221 MARTIN LUTHER KING JR WAY OAKLAND, CA 94612-1318 COUNTY: ALAMEDA	RCRIS_SG	0.715 Mi	NORTHEAST	2342
06002001449	BROADWAY AT EMBARCADERO W OAKLAND, CA 94607 COUNTY: ALAMEDA	ERNS	0.715 Mi	SOUTHEAST	1449
06055017699	CITY OF OAKLAND 1311 PERALTA ST OAKLAND, CA 94607-2015 COUNTY: ALAMEDA	HWIS	0.717 Mi	NORTHWEST	7699
06055009389	AMERICAN SAVINGS BANK 1701 BROADWAY OAKLAND, CA 94612-2105 COUNTY: ALAMEDA	HWIS	0.718 Mi	NORTHEAST	9389
06055015250	AMERICAN SAVINGS BANK 1701 BROADWAY OAKLAND, CA 94612-2105 COUNTY: ALAMEDA	HWIS	0.718 Mi	NORTHEAST	5250
06055074560	DR ERNIE LAVORINI DDS 1700 BROADWAY # 9TH OAKLAND, CA 94612-2116 COUNTY: ALAMEDA	HWIS	0.720 Mi	NORTHEAST	4560
06021003155	FRANK MAR COMMUNITY HOUSING PROJECT 383 13TH ST OAKLAND, CA 94612-2636 COUNTY: ALAMEDA	SPILLS	0.720 Mi	SOUTHEAST	3155
06055059286	CONTINENTAL COLOR LAB INC 2201 WEST ST OAKLAND, CA 94612-1043 COUNTY: ALAMEDA	HWIS	0.722 Mi	NORTHEAST	9286
06055082490	LA AUTO BODY 2300 MARKET ST # B OAKLAND, CA 94607-3434 COUNTY: ALAMEDA	HWIS	0.723 Mi	NORTHEAST	2490
06055089470	ULTIMATE AUTO BODY SHOP 2300 MARKET ST OAKLAND, CA 94607-3434 COUNTY: ALAMEDA	HWIS	0.723 Mi	NORTHEAST	9470
06005006476	COCA COLA ENTERPRISES WEST 1340 MANDELA PKY OAKLAND, CA 94607-2055 COUNTY: ALAMEDA	LRST	0.725 Mi	NORTHWEST	6476

ERIIS SUMMARY OF PLOTTABLE SITES

ERIIS Report #203060A

Oct 30, 1997

ERIIS ID.	FACILITY/ADDRESS	DATABASE	DISTANCE FROM SITE	DIRECTION FROM SITE	MAP ID
06008000927	COCA-COLA BOTTLING CO OF CA 1340 MANDELA PKWY OAKLAND, CA 94607-2055 COUNTY: ALAMEDA	RCRIS_SG	0.725 Mi	NORTHWEST	927
06010039786	OAKLAND PRODUCTION AND DISTRIB 1340 MANDELA PKY OAKLAND, CA 94607-2055 COUNTY: ALAMEDA	RST	0.725 Mi	NORTHWEST	9786
06005021422	ST FRANCIS DE SALLES COMM CTR 835 22ND ST OAKLAND, CA 94612-1615 COUNTY: ALAMEDA	LRST	0.729 Mi	NORTHEAST	1422
06055017522	ST. FRANCIS DASALLE'S COMMUNITY CTR. 835 22ND ST OAKLAND, CA 94612-1615 COUNTY: ALAMEDA	HWIS	0.729 Mi	NORTHEAST	7522
06055020912	AVI NEVO 1755 BROADWAY OAKLAND, CA 94612-2105 COUNTY: ALAMEDA	HWIS	0.731 Mi	NORTHEAST	912
06055007222	CITY OF OAKLAND 1560 8TH ST OAKLAND, CA 94607-1963 COUNTY: ALAMEDA	HWIS	0.732 Mi	NORTHWEST	7222
06055019823	PORT OF OAKLAND 54 JACK LONDON SQ OAKLAND, CA 94607-3700 COUNTY: ALAMEDA	HWIS	0.732 Mi	SOUTHEAST	9823
06055012308	CITY OF OAKLAND 1562 8TH ST OAKLAND, CA 94607-1963 COUNTY: ALAMEDA	HWIS	0.733 Mi	NORTHWEST	2308
06055078821	OAKLAND PORTSIDE ASSOC. 466 WATER STREET OAKLAND, CA 94607-0000 COUNTY: ALAMEDA	HWIS	0.733 Mi	SOUTHEAST	8821
06042001544	PORT OF OAKLAND 530 WATER ST OAKLAND, CA 94607 COUNTY: ALAMEDA	SWF	0.733 Mi	SOUTHEAST	1544
06055007370	PORT OF OAKLAND 530 WATER ST OAKLAND, CA 94607 COUNTY: ALAMEDA	HWIS	0.733 Mi	SOUTHEAST	7370
06055071269	PORT OF OAKLAND 530 WATER ST OAKLAND, CA 94607 COUNTY: ALAMEDA	HWIS	0.733 Mi	SOUTHEAST	1269
06021003282	PORT OF OAKLAND HANGER 9 530 WATER ST OAKLAND, CA 94607-3746 COUNTY: ALAMEDA	SPILLS	0.733 Mi	SOUTHEAST	3282
06010010349	CENTRAL AREA SERVICE CENTER 2144 POPLAR ST OAKLAND, CA 94607-2303 COUNTY: ALAMEDA	RST	0.734 Mi	NORTHWEST	349
06055017802	EAST BAY MUNICIPAL UTILITY DISTRICT 2144 POPLAR ST OAKLAND, CA 94623-0000 COUNTY: ALAMEDA	HWIS	0.734 Mi	NORTHWEST	7802
06021003178	CITY OF OAKLAND REDEVELOPMENT AGENCY 11TH ST AT WEBSTER ST OAKLAND, CA 94607 COUNTY: ALAMEDA	SPILLS	0.735 Mi	SOUTHEAST	3178
06008033856	PACIFIC BELL 1519 FRANKLIN ST OAKLAND, CA 94612-2803 COUNTY: ALAMEDA	RCRIS_SG	0.736 Mi	NORTHEAST	3856
06005016612	PACIFIC BELL 1519 FRANKLIN ST OAKLAND, CA 94612-2803 COUNTY: ALAMEDA	LRST	0.736 Mi	NORTHEAST	6612
06055090303	PACIFIC BELL 1519 FRANKLIN ST OAKLAND, CA 94612-2803 COUNTY: ALAMEDA	HWIS	0.736 Mi	NORTHEAST	303
06010041106	PACIFIC BELL (Q1-001) 1519 FRANKLIN ST OAKLAND, CA 94612-2803 COUNTY: ALAMEDA	RST	0.736 Mi	NORTHEAST	1106

ERIIS SUMMARY OF PLOTTABLE SITES

ERIIS Report #203060A

Oct 30, 1997

ERIIS ID.	FACILITY/ADDRESS	DATABASE	DISTANCE FROM SITE	DIRECTION FROM SITE	MAP ID
06005018401	RIGHT PARKING LOT 1225 WEBSTER ST OAKLAND, CA 94612-3918 COUNTY: ALAMEDA	LRST	0.736 Mi	SOUTHEAST	8401
06008003737	ALTA PLATING & CHEM CORP 1732 PERALTA ST OAKLAND, CA 94607-1616 COUNTY: ALAMEDA	RCRIS_SG	0.737 Mi	NORTHWEST	3737
06010054959	THE SALVATION ARMY 601 WEBSTER ST OAKLAND, CA 94607-4125 COUNTY: ALAMEDA	RST	0.737 Mi	SOUTHEAST	4959
06055012227	ASIAN HEALTH SERVICES 814 WEBSTER ST OAKLAND, CA 94607-4220 COUNTY: ALAMEDA	HWIS	0.738 Mi	SOUTHEAST	2227
06010018753	ELLIOTT AND ELLIOTT CO. 2336 MARKET ST OAKLAND, CA 94607-3434 COUNTY: ALAMEDA	RST	0.739 Mi	NORTHEAST	8753
06055052124	GOODYEAR AUTO SERVICE CENTER 1901 TELEGRAPH AVE OAKLAND, CA 94612-2201 COUNTY: ALAMEDA	HWIS	0.740 Mi	NORTHEAST	2124
06055083625	STEVEN LEE D.D.S & DIANA FONG D.D.S. 345 9TH ST STE 304 OAKLAND, CA 94607-4206 COUNTY: ALAMEDA	HWIS	0.743 Mi	SOUTHEAST	3625
06005004974	CHEVRON 1911 TELEGRAPH AVE OAKLAND, CA 94612-2201 COUNTY: ALAMEDA	LRST	0.744 Mi	NORTHEAST	4974
06010048168	SALTY DOG (GAS DOCK) 53 JACK LONDON SQ OAKLAND, CA 94607-3728 COUNTY: ALAMEDA	RST	0.745 Mi	SOUTHEAST	8168
06055023660	A FRIENDLY MANNER 2298 SAN PABLO AVE OAKLAND, CA 94612-1321 COUNTY: ALAMEDA	HWIS	0.749 Mi	NORTHEAST	3660
06008015271	AT&T OAKLAND MAIN 1587 FRANKLIN ST # 1601 OAKLAND, CA 94612-2803 COUNTY: ALAMEDA	RCRIS_SG	0.749 Mi	NORTHEAST	5271
06007002227	PACIFIC BELL 1587 FRANKLIN ST OAKLAND, CA 94612-2803 COUNTY: ALAMEDA	RCRIS_LG	0.749 Mi	NORTHEAST	2227
06005016613	PACIFIC BELL 1587 FRANKLIN ST OAKLAND, CA 94612-2803 COUNTY: ALAMEDA	LRST	0.749 Mi	NORTHEAST	6613
06010041107	PACIFIC BELL (Q1-002) 1587 FRANKLIN ST OAKLAND, CA 94612-2803 COUNTY: ALAMEDA	RST	0.749 Mi	NORTHEAST	1107
06055036581	LEEMAH ELECTRONICS INC 638 WEBSTER ST OAKLAND, CA 94607-4126 COUNTY: ALAMEDA	HWIS	0.753 Mi	SOUTHEAST	6581
06055090304	PACIFIC BELL 1587 1601 FRANKLIN ST OAKLAND, CA 94612-0000 COUNTY: ALAMEDA	HWIS	0.756 Mi	NORTHEAST	304
06055074390	ALAMEDA NEWSPAPER GROUP 66 JACK LONDON SQ OAKLAND, CA 94607-3700 COUNTY: ALAMEDA	HWIS	0.756 Mi	SOUTHEAST	4390
06055063445	FORMER MOBIL STATION #04 002 66 JACK LONDON SQ OAKLAND, CA 94607-3700 COUNTY: ALAMEDA	HWIS	0.756 Mi	SOUTHEAST	3445
06010027373	HYDRANT FUELING SYSTEM 66 JACK LONDON SQ OAKLAND, CA 94607-3700 COUNTY: ALAMEDA	RST	0.756 Mi	SOUTHEAST	7373
06055032126	PORT OF OAKLAND 66 JACK LONDON SQ OAKLAND, CA 94607-3700 COUNTY: ALAMEDA	HWIS	0.756 Mi	SOUTHEAST	2126

ERIS SUMMARY OF PLOTTABLE SITES

ERIS Report #203060A

Oct 30, 1997

ERIS ID.	FACILITY/ADDRESS	DATABASE	DISTANCE FROM SITE	DIRECTION FROM SITE	MAP ID
06010049015	SASSOON-SCHERMAN FIBERS CO. 1800 PERALTA ST OAKLAND, CA 94607-1603 COUNTY: ALAMEDA	RST	0.757 Mi	NORTHWEST	9015
06010004844	AUTOMOBILE SERVICE CO 820 ISABELLA ST OAKLAND, CA 94607-3430 COUNTY: ALAMEDA	RST	0.763 Mi	NORTHEAST	4844
06055053266	AUTOMOBILE SERVICE COMPANY 820 ISABELLA ST OAKLAND, CA 94607-3430 COUNTY: ALAMEDA	HWIS	0.763 Mi	NORTHEAST	3266
06005010632	GREYHOUND LINE INC 2304 SAN PABLO AVE OAKLAND, CA 94612-1137 COUNTY: ALAMEDA	LRST	0.763 Mi	NORTHEAST	632
06055033241	OIL CHANGERS 640 W GRAND AVE OAKLAND, CA 94612-1621 COUNTY: ALAMEDA	HWIS	0.766 Mi	NORTHEAST	3241
06055059452	CUSTOM WOOD FINISHING 2311 ADELIN ST OAKLAND, CA 94607-2306 COUNTY: ALAMEDA	HWIS	0.767 Mi	NORTHWEST	9452
06005015723	NED CLYDE CONSTRUCTION 2311 ADELIN ST OAKLAND, CA 94607-2306 COUNTY: ALAMEDA	LRST	0.767 Mi	NORTHWEST	5723
06055005266	ALAMEDA CONTRA COSTA TRANSIT 1600 FRANKLIN ST OAKLAND, CA 94612-2818 COUNTY: ALAMEDA	HWIS	0.768 Mi	NORTHEAST	5266
06008000936	NEWMAN STAMPING & MACHINE CO# 1001 24TH ST OAKLAND, CA 94607-2903 COUNTY: ALAMEDA	RCRIS_SG	0.770 Mi	NORTHEAST	936
06010052852	STEVE TOOL 2340 ADELIN ST OAKLAND OAKLAND, CA 94607 COUNTY: ALAMEDA	RST	0.772 Mi	NORTHWEST	2852
06055017918	EMPORIUM STORES 464 19TH ST OAKLAND, CA 94612-2204 COUNTY: ALAMEDA	HWIS	0.773 Mi	NORTHEAST	7918
06055082452	JAMES L. WEAVER, JR., D.D.S. 1624 FRANKLIN ST STE 320 OAKLAND, CA 94612-2822 COUNTY: ALAMEDA	HWIS	0.773 Mi	NORTHEAST	2452
06055073471	JON P WILSON DDS 1624 FRANKLIN ST STE 320 OAKLAND, CA 94612-2822 COUNTY: ALAMEDA	HWIS	0.773 Mi	NORTHEAST	3471
06055076390	LAKESIDE HEALTH CARE 1624 FRANKLIN ST OAKLAND, CA 94612-2811 COUNTY: ALAMEDA	HWIS	0.773 Mi	NORTHEAST	6390
06055074260	LAWRENCE SHIH, DDS INC 1624 FRANKLIN ST STE 1010 OAKLAND, CA 94612-2824 COUNTY: ALAMEDA	HWIS	0.773 Mi	NORTHEAST	4260
06055075326	WAYNE FONG & LAWERENCE LUM DDS 1624 FRANKLIN ST OAKLAND, CA 94612-2811 COUNTY: ALAMEDA	HWIS	0.773 Mi	NORTHEAST	5326
06010005572	BAY ALARM COMPANY 325 7TH ST OAKLAND, CA 94607-4111 COUNTY: ALAMEDA	RST	0.775 Mi	SOUTHEAST	5572
06055029840	ARTESIAN WASTE OIL RECOVERY 2306 MAGNOLIA ST OAKLAND, CA 94607-2309 COUNTY: ALAMEDA	HWIS	0.776 Mi	NORTHWEST	9840
06007000377	OAKLAND NATIONAL ENGRAVING CO INC 307 10TH ST OAKLAND, CA 94607-4213 COUNTY: ALAMEDA	RCRIS_LG	0.779 Mi	SOUTHEAST	377
06055026655	OAKLAND NATIONAL ENGRAVING CO. INC. 307 10TH ST OAKLAND, CA 94607-4213 COUNTY: ALAMEDA	HWIS	0.779 Mi	SOUTHEAST	6655

ERIS SUMMARY OF PLOTTABLE SITES

ERIS Report #203060A

Oct 30, 1997

ERIS ID.	FACILITY/ADDRESS	DATABASE	DISTANCE FROM SITE	DIRECTION FROM SITE	MAP ID
06005003874	CADEMARTORI TRUCKING 1833 PERALTA ST OAKLAND, CA 94607-1638 COUNTY: ALAMEDA	LRST	0.780 Mi	NORTHWEST	3874
06010008618	CADEMARTORI TRUCKING CO 1833 PERALTA ST OAKLAND, CA 94607-1638 COUNTY: ALAMEDA	RST	0.780 Mi	NORTHWEST	8618
06008012649	SUPERIOR FRENCH LND & DRY CLNRS 1284 W GRAND AVE OAKLAND, CA 94607-2323 COUNTY: ALAMEDA	RCRIS_SG	0.781 Mi	NORTHWEST	2649
06005016696	PACIFIC CRYOGENIC COMPANY 2311 MAGNOLIA ST OAKLAND, CA 94607-2308 COUNTY: ALAMEDA	LRST	0.785 Mi	NORTHWEST	6696
06008031752	PACIFIC CRYOGENICS 2311 MAGNOLIA ST OAKLAND, CA 94607-2308 COUNTY: ALAMEDA	RCRIS_SG	0.785 Mi	NORTHWEST	1752
06005003931	CAL WEST PERIODICALS 2400 FILBERT ST OAKLAND, CA 94607-2919 COUNTY: ALAMEDA	LRST	0.788 Mi	NORTHEAST	3931
06055008729	CAL WEST PERIODICALS 2400 FILBERT ST OAKLAND, CA 94607-2919 COUNTY: ALAMEDA	HWIS	0.788 Mi	NORTHEAST	8729
06055023921	CITY OF OAKLAND/PUB WORKS 834 ATHENS AVE OAKLAND, CA 94607-3428 COUNTY: ALAMEDA	HWIS	0.792 Mi	NORTHEAST	3921
06055001369	GOODYEAR SERVICE CENTER 2025 TELEGRAPH AVE OAKLAND, CA 94612-2305 COUNTY: ALAMEDA	HWIS	0.794 Mi	NORTHEAST	1369
06005010447	GOODYEAR SERVICE STATION 2025 TELEGRAPH AVE OAKLAND, CA 94612-2305 COUNTY: ALAMEDA	LRST	0.794 Mi	NORTHEAST	447
06025000936	CITY'S AUTO REPAIR 330 WEBSTER ST OAKLAND, CA 94607-4122 COUNTY: ALAMEDA	CORTS	0.794 Mi	SOUTHEAST	936
06055083479	DR. THANH DANG D.C. OFFICE 308 12TH ST OAKLAND, CA 94607-4218 COUNTY: ALAMEDA	HWIS	0.795 Mi	SOUTHEAST	3479
06055072149	MIRAGE AUTOBODY & PAINT 2232 POPLAR ST OAKLAND, CA 94607-2315 COUNTY: ALAMEDA	HWIS	0.797 Mi	NORTHWEST	2149
06010013737	COCHRAN & CELL INC. 301 12TH ST OAKLAND, CA 94607-4217 COUNTY: ALAMEDA	RST	0.800 Mi	SOUTHEAST	3737
06008000399	COCHRAN & CELLI 301 12TH ST OAKLAND, CA 94607-4217 COUNTY: ALAMEDA	RCRIS_SG	0.800 Mi	SOUTHEAST	399
06055025888	COCHRAN & CELLI 301 12TH ST OAKLAND, CA 94607-4217 COUNTY: ALAMEDA	HWIS	0.800 Mi	SOUTHEAST	5888
06055022536	OAKLAND YWCA 1515 WEBSTER ST OAKLAND, CA 94612-3355 COUNTY: ALAMEDA	HWIS	0.800 Mi	SOUTHEAST	2536
06005006327	CITY'S AUTO REPAIR 330 WEBSTER ST OAKLAND, CA 94607-4122 COUNTY: ALAMEDA	LRST	0.801 Mi	SOUTHEAST	6327
06055069548	MINUTEMAN PRESS OF OAKLAND 1714 FRANKLIN ST OAKLAND, CA 94612-3408 COUNTY: ALAMEDA	HWIS	0.802 Mi	NORTHEAST	9548
06055070941	KIN'S SHELL NO 1 726 HARRISON ST AND EIGHTH OAKLAND, CA 94607-4433 COUNTY: ALAMEDA	HWIS	0.803 Mi	SOUTHEAST	941

ERIIS SUMMARY OF PLOTTABLE SITES

ERIIS Report #203060A

Oct 30, 1997

ERIIS ID.	FACILITY/ADDRESS	DATABASE	DISTANCE FROM SITE	DIRECTION FROM SITE	MAP ID
06008029541	ID G ARCHITECTS 1730 FRANKLIN ST OAKLAND, CA 94612-3417 COUNTY: ALAMEDA	RCRIS_SG	0.805 Mi	NORTHEAST	9541
06055022537	LIANG, ING, & LU INC. 301-345 12TH ST OAKLAND, CA 94607-0000 COUNTY: ALAMEDA	HWIS	0.805 Mi	SOUTHEAST	2537
06010045640	REGIONAL OFFICES 1924 BROADWAY OAKLAND, CA 94612-2206 COUNTY: ALAMEDA	RST	0.806 Mi	NORTHEAST	5640
06005023010	TOOTHMAN DEVELOPMENT 1736 FRANKLIN ST OAKLAND, CA 94612-3423 COUNTY: ALAMEDA	LRST	0.806 Mi	NORTHEAST	3010
06055003402	ENVIROPURE WEST 11TH ST AT HARRISON ST OAKLAND, CA 94604-0000 COUNTY: ALAMEDA	HWIS	0.806 Mi	SOUTHEAST	3402
06055019108	BUTTNER PROPERTIES 600 W GRAND AVE OAKLAND, CA 94612-1621 COUNTY: ALAMEDA	HWIS	0.811 Mi	NORTHEAST	9108
06055068626	AMERI-MEDICAL CORPORATION 2040 TELEGRAPH AVE OAKLAND, CA 94612-2306 COUNTY: ALAMEDA	HWIS	0.812 Mi	NORTHEAST	8626
06055003405	OAKLAND USD/PRESCOTT ELEM 920 CAMPBELL ST OAKLAND, CA 94607-1320 COUNTY: ALAMEDA	HWIS	0.812 Mi	NORTHWEST	3405
06010012071	CHINATOWN UNION SVC #0752 800 HARRISON ST OAKLAND, CA 94607-4423 COUNTY: ALAMEDA	RST	0.812 Mi	SOUTHEAST	2071
06005024006	UNOCAL 800 HARRISON ST OAKLAND, CA 94607-4423 COUNTY: ALAMEDA	LRST	0.812 Mi	SOUTHEAST	4006
06055041398	UNOCAL SERVICE STATION # 0752 800 HARRISON ST OAKLAND, CA 94607-4423 COUNTY: ALAMEDA	HWIS	0.812 Mi	SOUTHEAST	1398
06055088755	EAST BAY CAMERA 1936 BROADWAY OAKLAND, CA 94612-2206 COUNTY: ALAMEDA	HWIS	0.813 Mi	NORTHEAST	8755
06008028081	EAST BAY CAMERA EXCHANGE 1936 BROADWAY OAKLAND, CA 94612-2206 COUNTY: ALAMEDA	RCRIS_SG	0.813 Mi	NORTHEAST	8081
06010008247	BUS STORAGE YARD EASTSHORE 2400 ADELIN ST OAKLAND, CA 94607-2444 COUNTY: ALAMEDA	RST	0.817 Mi	NORTHWEST	8247
06055011128	EASTSHORE LINES INC 2400 ADELIN ST OAKLAND, CA 94607-2444 COUNTY: ALAMEDA	HWIS	0.817 Mi	NORTHWEST	1128
06055070112	HARBOR REEFER SERVICES INC 2327 UNION ST OAKLAND, CA 94607-2320 COUNTY: ALAMEDA	HWIS	0.817 Mi	NORTHWEST	112
06010031035	KIN SHELL 726 HARRISON ST OAKLAND, CA 94607-4433 COUNTY: ALAMEDA	RST	0.817 Mi	SOUTHEAST	1035
06055014873	P C PROFESSIONAL INC 1615 WEBSTER ST OAKLAND, CA 94612-3313 COUNTY: ALAMEDA	HWIS	0.818 Mi	NORTHEAST	4873
06010023881	GIN'S ARCO SERVICE 706 HARRISON ST OAKLAND, CA 94607-4433 COUNTY: ALAMEDA	RST	0.818 Mi	SOUTHEAST	3881
06005016085	OAKLAND AUTO PARTS & TIRES 706 HARRISON ST OAKLAND, CA 94607-4433 COUNTY: ALAMEDA	LRST	0.818 Mi	SOUTHEAST	6085

ERIIS SUMMARY OF PLOTTABLE SITES

ERIIS Report #203060A

Oct 30, 1997

ERIIS ID.	FACILITY/ADDRESS	DATABASE	DISTANCE FROM SITE	DIRECTION FROM SITE	MAP ID
06055023631	2101 TELEGRAPH AVE ASSOC., INC. 2101 TELEGRAPH AVE OAKLAND, CA 94612-2313 COUNTY: ALAMEDA	HWIS	0.820 Mi	NORTHEAST	3631
06010056852	U S POST OFFICE 577 W GRAND AVE OAKLAND, CA 94612-1652 COUNTY: ALAMEDA	RST	0.821 Mi	NORTHEAST	6852
06007000322	ACME GALVANIZING CO 1655 17TH ST OAKLAND, CA 94607-1642 COUNTY: ALAMEDA	RCRIS_LG	0.821 Mi	NORTHWEST	322
06055026486	ACME GALVANIZING CO INC 1655 17TH ST OAKLAND, CA 94607-1642 COUNTY: ALAMEDA	HWIS	0.821 Mi	NORTHWEST	6486
06009002588	ACME GALVANIZING CO. INC. 1655 17TH ST OAKLAND, CA 94607-1642 COUNTY: ALAMEDA	TRI	0.821 Mi	NORTHWEST	2588
06025000977	DON'S PLUMBING 1655 17TH ST OAKLAND, CA 94607-1642 COUNTY: ALAMEDA	CORTS	0.821 Mi	NORTHWEST	977
06005004970	CHEVRON 301 14TH ST OAKLAND, CA 94612-3906 COUNTY: ALAMEDA	LRST	0.821 Mi	SOUTHEAST	4970
06055059846	CHEVRON STATION #94816 301 14TH ST OAKLAND, CA 94612-3906 COUNTY: ALAMEDA	HWIS	0.821 Mi	SOUTHEAST	9846
06010025686	HARRISON CAR WASH 301 14TH ST OAKLAND, CA 94612-3906 COUNTY: ALAMEDA	RST	0.821 Mi	SOUTHEAST	5686
06055031151	MIRACLE AUTO PAINTING 575 W GRAND AVE OAKLAND, CA 94612-1617 COUNTY: ALAMEDA	HWIS	0.822 Mi	NORTHEAST	1151
06008006040	WEATHERFORD BMW BODYSHOP 575 W GRAND AVE OAKLAND, CA 94612-1617 COUNTY: ALAMEDA	RCRIS_SG	0.822 Mi	NORTHEAST	6040
06055002857	HARRISON HOTEL 1415 HARRISON ST OAKLAND, CA 94612-3902 COUNTY: ALAMEDA	HWIS	0.831 Mi	SOUTHEAST	2857
06055069309	RODGER'S AUTOMOTIVE 425 HARRISON ST OAKLAND, CA 94607-4117 COUNTY: ALAMEDA	HWIS	0.831 Mi	SOUTHEAST	9309
06008017530	CALTRANS DISTRICT 4 415 HARRISON ST OAKLAND, CA 94607-4100 COUNTY: ALAMEDA	RCRIS_SG	0.833 Mi	SOUTHEAST	7530
06055040594	DOT DISTRICT 4 415 HARRISON ST OAKLAND, CA 94607-4100 COUNTY: ALAMEDA	HWIS	0.833 Mi	SOUTHEAST	594
06005012505	KAISER REGIONAL PARKING 1901 FRANKLIN ST OAKLAND, CA 94612-2905 COUNTY: ALAMEDA	LRST	0.834 Mi	NORTHEAST	2505
06010028554	JAL-VUE WINDOW CORPORATION 295 6TH ST OAKLAND, CA 94607-43ND COUNTY: ALAMEDA	RST	0.834 Mi	SOUTHEAST	8554
06005017508	PORT OF OAKLAND 295 6TH ST OAKLAND, CA 94607-43ND COUNTY: ALAMEDA	LRST	0.834 Mi	SOUTHEAST	7508
06008033861	PACIFIC BELL 545 W GRAND AVE OAKLAND, CA 94612-1617 COUNTY: ALAMEDA	RCRIS_SG	0.838 Mi	NORTHEAST	3861
06055090308	PACIFIC BELL 545 W GRAND AVE OAKLAND, CA 94612-1617 COUNTY: ALAMEDA	HWIS	0.838 Mi	NORTHEAST	308

ERIIS SUMMARY OF PLOTTABLE SITES

Oct 30, 1997

ERIIS Report #203060A

ERIIS ID.	FACILITY/ADDRESS	DATABASE	DISTANCE FROM SITE	DIRECTION FROM SITE	MAP ID
06025000887	PG&E 2121 PERALTA ST OAKLAND, CA 94607-1604 COUNTY: ALAMEDA	CORTS	0.839 Mi	NORTHWEST	887
06025000825	KAISER REGIONAL PARKING 1901 FRANKLIN ST OAKLAND, CA 94612-2905 COUNTY: ALAMEDA	CORTS	0.841 Mi	NORTHEAST	825
06055003251	ALVIN BACHARACH 1428-1434 HARRISON STREET OAKLAND, CA 94612-0000 COUNTY: ALAMEDA	HWIS	0.843 Mi	SOUTHEAST	3251
06025000995	PE O'HARE CO. 309 4TH ST OAKLAND, CA 94607-4105 COUNTY: ALAMEDA	CORTS	0.843 Mi	SOUTHEAST	995
06055053359	CHRIS & GEORGES AUTO SERVICE 2520 WEST ST OAKLAND, CA 94612-1128 COUNTY: ALAMEDA	HWIS	0.844 Mi	NORTHEAST	3359
06021003202	NORTHWESTERN VENETIAN BLIND SUPPLY CO 1218 24TH ST OAKLAND, CA 94607-2433 COUNTY: ALAMEDA	SPILLS	0.844 Mi	NORTHWEST	3202
06008001099	NORTHWESTERN VENETIAN SUPPLY CORP 1218 24TH ST OAKLAND, CA 94607-2433 COUNTY: ALAMEDA	RCRIS_SG	0.844 Mi	NORTHWEST	1099
06005016466	P E O'HARE & COMPANY 309 4TH ST OAKLAND, CA 94607-4105 COUNTY: ALAMEDA	LRST	0.845 Mi	SOUTHEAST	6466
06010040731	P.E. O'HAIR & CO. 309 4TH ST OAKLAND, CA 94607-4105 COUNTY: ALAMEDA	RST	0.845 Mi	SOUTHEAST	731
06010023227	GENERAL CONSTRUCTION OAKLAND S 2121 PERALTA ST OAKLAND, CA 94607-1604 COUNTY: ALAMEDA	RST	0.847 Mi	NORTHWEST	3227
06055090186	PACIFIC GAS & ELECTRIC OAKLAND SERV CTR 2121 PERALTA ST OAKLAND, CA 94607-1604 COUNTY: ALAMEDA	HWIS	0.847 Mi	NORTHWEST	186
06055008834	PACIFIC GAS AND ELECTRIC 2121 PERALTA ST OAKLAND, CA 94607-1604 COUNTY: ALAMEDA	HWIS	0.847 Mi	NORTHWEST	8834
06005017243	PG & E 2121 PERALTA ST OAKLAND, CA 94607-1604 COUNTY: ALAMEDA	LRST	0.847 Mi	NORTHWEST	7243
06040011048	LAHER SPRING AND ELECTRIC CAR 2419 MAGNOLIA ST OAKLAND, CA 94607-2409 COUNTY: ALAMEDA	HWS	0.848 Mi	NORTHWEST	1048
06005007719	DOUGLAS MOTOR SERVICE 1721 WEBSTER ST OAKLAND, CA 94612-3411 COUNTY: ALAMEDA	LRST	0.849 Mi	NORTHEAST	7719
06010017359	DOUGLAS PARKING CO 1721 WEBSTER ST OAKLAND, CA 94612-3411 COUNTY: ALAMEDA	RST	0.849 Mi	NORTHEAST	7359
06055008122	DOUGLAS PARKING COMPANY 1721 WEBSTER ST OAKLAND, CA 94612-3411 COUNTY: ALAMEDA	HWIS	0.849 Mi	NORTHEAST	8122
06005008250	EMPORIUM CAPWELL 20TH ST AT BROADWAY OAKLAND, CA 94612 COUNTY: ALAMEDA	LRST	0.849 Mi	NORTHEAST	8250
06010018932	EMPORIUM-CAPWELL 20TH ST AT BROADWAY OAKLAND, CA 94612 COUNTY: ALAMEDA	RST	0.849 Mi	NORTHEAST	8932
06040010806	SMITH'S WRECKING YARD 1600 3RD ST OAKLAND, CA 94607-1251 COUNTY: ALAMEDA	HWS	0.850 Mi	SOUTHWEST	806

ERIIS SUMMARY OF PLOTTABLE SITES

ERIIS Report #203060A

Oct 30, 1997

ERIIS ID.	FACILITY/ADDRESS	DATABASE	DISTANCE FROM SITE	DIRECTION FROM SITE	MAP ID
06055075692	DR CHARLIE PALANO 1904 FRANKLIN ST OAKLAND, CA 94612-2912 COUNTY: ALAMEDA	HWIS	0.851 Mi	NORTHEAST	5692
06055001062	BORSUK, BARBARA 1432 HARRISON ST OAKLAND, CA 94612-3903 COUNTY: ALAMEDA	HWIS	0.853 Mi	SOUTHEAST	1062
06005011019	HARRISON STREET GARAGE 1432 HARRISON ST OAKLAND, CA 94612-3903 COUNTY: ALAMEDA	LRST	0.853 Mi	SOUTHEAST	1019
06010025689	HARRISON STREET GARAGE 1432 HARRISON ST OAKLAND, CA 94612-3903 COUNTY: ALAMEDA	RST	0.853 Mi	SOUTHEAST	5689
06008017902	ROYS AUTO BODY 1432 HARRISON ST OAKLAND, CA 94612-3903 COUNTY: ALAMEDA	RCRIS_SG	0.853 Mi	SOUTHEAST	7902
06055040922	ROYS AUTO BODY 1432 HARRISON ST OAKLAND, CA 94612-3903 COUNTY: ALAMEDA	HWIS	0.853 Mi	SOUTHEAST	922
06010011273	CHEVRON #93600 2200 TELEGRAPH AVE OAKLAND, CA 94612-2316 COUNTY: ALAMEDA	RST	0.856 Mi	NORTHEAST	1273
06055056251	CHEVRON PRODUCTS CO 2200 TELEGRAPH AVE OAKLAND, CA 94612-2316 COUNTY: ALAMEDA	HWIS	0.856 Mi	NORTHEAST	6251
06010006913	BLOUNT INTERNATIONAL, LTD. 2452 MAGNOLIA ST OAKLAND, CA 94607-2447 COUNTY: ALAMEDA	RST	0.856 Mi	NORTHWEST	6913
06005006533	COLLINS PROPERTY 2452 MAGNOLIA ST OAKLAND, CA 94607-2447 COUNTY: ALAMEDA	LRST	0.856 Mi	NORTHWEST	6533
06055066483	JEWELS GRAPHICS AND PUBLISHING 304 15TH ST OAKLAND, CA 94612-3310 COUNTY: ALAMEDA	HWIS	0.856 Mi	SOUTHEAST	6483
06055018770	GRAPHIC EQUIPMENT COMPANY 1450 HARRISON ST OAKLAND, CA 94612-3903 COUNTY: ALAMEDA	HWIS	0.857 Mi	SOUTHEAST	8770
06055055741	EXXON CO USA #70235 2225 TELEGRAPH AVE OAKLAND, CA 94612-2315 COUNTY: ALAMEDA	HWIS	0.861 Mi	NORTHEAST	5741
06010019822	EXXON SERVICE STATION #7-0235 2225 TELEGRAPH AVE OAKLAND, CA 94612-2315 COUNTY: ALAMEDA	RST	0.861 Mi	NORTHEAST	9822
06055079095	OAKLAND EXXON 2225 TELEGRAPH AVE OAKLAND, CA 94612-2315 COUNTY: ALAMEDA	HWIS	0.861 Mi	NORTHEAST	9095
06005022332	TEXACO EXXON 2225 TELEGRAPH AVE OAKLAND, CA 94612-2315 COUNTY: ALAMEDA	LRST	0.861 Mi	NORTHEAST	2332
06025000937	BASF CORPORATION 1545 WILLOW ST OAKLAND, CA 94607-1525 COUNTY: ALAMEDA	CORTS	0.861 Mi	NORTHWEST	937
06039001280	DONCO INDUSTRIES 2401 UNION ST OAKLAND, CA 94607-2417 COUNTY: ALAMEDA	NFRAP	0.862 Mi	NORTHWEST	1280
06060000181	DONCO INDUSTRIES 2401 UNION ST OAKLAND, CA 94607-2417 COUNTY: ALAMEDA	DOCKET	0.862 Mi	NORTHWEST	181
06055023819	AMERICAN CANCER SOCIETY CALIF DIV INC 1710 WEBSTER ST OAKLAND, CA 94612-3412 COUNTY: ALAMEDA	HWIS	0.863 Mi	NORTHEAST	3819

ERIIS SUMMARY OF PLOTTABLE SITES

ERIIS Report #203060A

Oct 30, 1997

ERIIS ID.	FACILITY/ADDRESS	DATABASE	DISTANCE FROM SITE	DIRECTION FROM SITE	MAP ID
06055025070	JUDY KANTOR 2500 ADELINE ST OAKLAND, CA 94607-2406 COUNTY: ALAMEDA	HWIS	0.863 Mi	NORTHEAST	5070
06055023869	BAYBRIDGE SPORTSWEAR CO 1301 24TH ST OAKLAND, CA 94607-2435 COUNTY: ALAMEDA	HWIS	0.866 Mi	NORTHWEST	3869
06010002175	ALICE, EDWARD AND MAY LIM 250 8TH ST OAKLAND, CA 94607-4445 COUNTY: ALAMEDA	RST	0.866 Mi	SOUTHEAST	2175
06005008524	EXXON 250 8TH ST OAKLAND, CA 94607-4445 COUNTY: ALAMEDA	LRST	0.866 Mi	SOUTHEAST	8524
06055001399	LIM, ALICE, EDWARD & MAY 250 8TH ST OAKLAND, CA 94607-4445 COUNTY: ALAMEDA	HWIS	0.866 Mi	SOUTHEAST	1399
06008000971	BASF CORPORATION 1545 WILLOW ST OAKLAND, CA 94607-1525 COUNTY: ALAMEDA	RCRIS_SG	0.871 Mi	NORTHWEST	971
06005002606	BASF CORPORATION 1545 WILLOW ST OAKLAND, CA 94607-1525 COUNTY: ALAMEDA	LRST	0.871 Mi	NORTHWEST	2606
06021003330	INMONT & SUN CHEMICAL (FORMER) 1545 WILLOW ST OAKLAND, CA 94607-1525 COUNTY: ALAMEDA	SPILLS	0.871 Mi	NORTHWEST	3330
06010027734	INMONT CORPORATION 1545 WILLOW ST OAKLAND, CA 94607-1525 COUNTY: ALAMEDA	RST	0.871 Mi	NORTHWEST	7734
06025000922	TEXACO/EXXON 2225 TELEGRAPH AVE OAKLAND, CA 94612-2315 COUNTY: ALAMEDA	CORTS	0.873 Mi	NORTHEAST	922
06021003721	OAKLAND AUTOMATIC SALES 719 ALICE ST OAKLAND, CA 94607-4414 COUNTY: ALAMEDA	SPILLS	0.873 Mi	SOUTHEAST	3721
06010006926	BLUE CROSS BUILDING 1950 FRANKLIN ST OAKLAND, CA 94612-5103 COUNTY: ALAMEDA	RST	0.876 Mi	NORTHEAST	6926
06005007874	E Z REST PRODUCTS 2528 ADELINE ST OAKLAND, CA 94607-2406 COUNTY: ALAMEDA	LRST	0.876 Mi	NORTHEAST	7874
06025000771	E Z REST PRODUCTS 2528 ADELINE ST OAKLAND, CA 94607-2406 COUNTY: ALAMEDA	CORTS	0.876 Mi	NORTHEAST	771
06021003097	E-Z-EST PRODUCTS 2528 ADELINE ST OAKLAND, CA 94607-2406 COUNTY: ALAMEDA	SPILLS	0.876 Mi	NORTHEAST	3097
06010017774	E-Z-EST PRODUCTS CO., INC. 2528 ADELINE ST OAKLAND, CA 94607-2406 COUNTY: ALAMEDA	RST	0.876 Mi	NORTHEAST	7774
06055019643	HOWJINS SHIRLEY 2528 ADELINE ST OAKLAND, CA 94607-2406 COUNTY: ALAMEDA	HWIS	0.876 Mi	NORTHEAST	9643
06008016790	KAISER FNDN HLTH PLAN OFC BLDG 1950 FRANKLIN ST OAKLAND, CA 94612-5103 COUNTY: ALAMEDA	RCRIS_SG	0.876 Mi	NORTHEAST	6790
06055000870	KAISER FOUNDATION HEALTH PLAN 1950 FRANKLIN ST OAKLAND, CA 94612-5103 COUNTY: ALAMEDA	HWIS	0.876 Mi	NORTHEAST	870
06055039902	KAISER PERMANENTE 1950 FRANKLIN ST OAKLAND, CA 94612-5103 COUNTY: ALAMEDA	HWIS	0.876 Mi	NORTHEAST	9902

ERIS SUMMARY OF PLOTTABLE SITES

ERIS Report #203060A

Oct 30, 1997

ERIS ID.	FACILITY/ADDRESS	DATABASE	DISTANCE FROM SITE	DIRECTION FROM SITE	MAP ID
06055074241	KUSTOM KAR/KARL ESTELL 2528 ADELIN ST OAKLAND, CA 94607-2406 COUNTY: ALAMEDA	HWIS	0.876 Mi	NORTHEAST	4241
06005014420	MEYER PLUMBING SUPPLY 311 2ND ST OAKLAND, CA 94607-4101 COUNTY: ALAMEDA	LRST	0.876 Mi	SOUTHEAST	4420
06008008082	WELLS FARGO BANK 415 20TH ST OAKLAND, CA 94612-2901 COUNTY: ALAMEDA	RCRIS_SG	0.877 Mi	NORTHEAST	8082
06055079753	SUPER MOTOR SPORTS 1625 WILLOW ST OAKLAND, CA 94607-1617 COUNTY: ALAMEDA	HWIS	0.877 Mi	NORTHWEST	9753
06025000779	FIRE STATION #12 822 ALICE ST OAKLAND, CA 94607-4417 COUNTY: ALAMEDA	CORTS	0.877 Mi	SOUTHEAST	779
06055007467	UPLAND HOUSING AUTHORITY 1619 HARRISON ST UPLAND, CA 94612-3307 COUNTY: ALAMEDA	HWIS	0.882 Mi	NORTHEAST	7467
06055067404	COLOR CITY PHOTO 249-8TH ST OAKLAND, CA 94607-0000 COUNTY: ALAMEDA	HWIS	0.882 Mi	SOUTHEAST	7404
06005004973	CHEVRON 1633 HARRISON ST OAKLAND, CA 94612-3307 COUNTY: ALAMEDA	LRST	0.885 Mi	NORTHEAST	4973
06010026970	HORIZON BEVERAGE CO 1700 20TH ST OAKLAND, CA 94607-1639 COUNTY: ALAMEDA	RST	0.886 Mi	NORTHWEST	6970
06055063788	HORIZON BEVERAGE COMPANY 1700 20TH ST OAKLAND, CA 94607-1639 COUNTY: ALAMEDA	HWIS	0.886 Mi	NORTHWEST	3788
06055014924	BANK OF CALIFORNIA 1970 FRANKLIN ST OAKLAND, CA 94612-2933 COUNTY: ALAMEDA	HWIS	0.887 Mi	NORTHEAST	4924
06005016091	OAKLAND FIRE STATION #12 822 ALICE ST OAKLAND, CA 94607-4417 COUNTY: ALAMEDA	LRST	0.887 Mi	SOUTHEAST	6091
06055010047	TEXACO REFINING AND MARKETING W GRAND AND MANDELA PKWY OAKLAND, CA 94607-0000 COUNTY: ALAMEDA	HWIS	0.891 Mi	NORTHWEST	47
06005025283	VIC'S AUTOMOTIVE SERVICE 245 8TH ST OAKLAND, CA 94607-4403 COUNTY: ALAMEDA	LRST	0.892 Mi	SOUTHEAST	5283
06010059934	VICS AUTOMOTIVE SERVICE 245 8TH ST OAKLAND, CA 94607-4403 COUNTY: ALAMEDA	RST	0.892 Mi	SOUTHEAST	9934
06055008186	VICTOR LUM 245 8TH ST OAKLAND, CA 94607-4403 COUNTY: ALAMEDA	HWIS	0.892 Mi	SOUTHEAST	8186
06055009877	VICTOR LUM 245 8TH ST OAKLAND, CA 94607-4403 COUNTY: ALAMEDA	HWIS	0.892 Mi	SOUTHEAST	9877
06005022012	TAYLOR ROOF STRUCTURES 1746 13TH ST OAKLAND, CA 94607-1510 COUNTY: ALAMEDA	LRST	0.893 Mi	NORTHWEST	2012
06025000838	CHEVRON 1633 HARRISON ST OAKLAND, CA 94612-3307 COUNTY: ALAMEDA	CORTS	0.893 Mi	SOUTHEAST	838
06005007265	DAVE'S COMPLETE AUTO SERVICE 2250 TELEGRAPH AVE OAKLAND, CA 94612-2331 COUNTY: ALAMEDA	LRST	0.894 Mi	NORTHEAST	7265

ERIS SUMMARY OF PLOTTABLE SITES

ERIS Report #203060A

Oct 30, 1997

ERIS ID.	FACILITY/ADDRESS	DATABASE	DISTANCE FROM SITE	DIRECTION FROM SITE	MAP ID
06055065160	DAVE'S COMPLETE AUTO SVC 2250 TELEGRAPH AVE OAKLAND, CA 94612-2331 COUNTY: ALAMEDA	HWIS	0.894 Mi	NORTHEAST	5160
06010055794	TONY'S BEACON STATION 2250 TELEGRAPH AVE OAKLAND, CA 94612-2331 COUNTY: ALAMEDA	RST	0.894 Mi	NORTHEAST	5794
06055011790	JAICO 1600 HARRISON ST OAKLAND, CA 94612-3308 COUNTY: ALAMEDA	HWIS	0.895 Mi	SOUTHEAST	1790
06055009523	PACIFIC GAS AND ELECTRIC 1919 WEBSTER ST OAKLAND, CA 94612-2909 COUNTY: ALAMEDA	HWIS	0.896 Mi	NORTHEAST	9523
06005017241	PG & E 1919 WEBSTER ST OAKLAND, CA 94612-2909 COUNTY: ALAMEDA	LRST	0.896 Mi	NORTHEAST	7241
06010042988	PG&E REGIONAL HEADQUARTERS 1919 WEBSTER ST OAKLAND, CA 94612-2909 COUNTY: ALAMEDA	RST	0.896 Mi	NORTHEAST	2988
06010002579	AM/PM SERVICE CO 251 5TH ST OAKLAND, CA 94607-4333 COUNTY: ALAMEDA	RST	0.897 Mi	SOUTHEAST	2579
06005009134	FINDLEY ADHESIVES 2433 POPLAR ST OAKLAND, CA 94607-2413 COUNTY: ALAMEDA	LRST	0.898 Mi	NORTHWEST	9134
06021005271	FINDLEY ADHESIVES 2433 POPLAR ST OAKLAND, CA 94607-2413 COUNTY: ALAMEDA	SPILLS	0.898 Mi	NORTHWEST	5271
06008001845	FINDLEY ADHESIVES INC 2433 POPLAR ST OAKLAND, CA 94607-2413 COUNTY: ALAMEDA	RCRIS_SG	0.898 Mi	NORTHWEST	1845
06055027384	FINDLEY ADHESIVES INC 2433 POPLAR ST OAKLAND, CA 94607-2413 COUNTY: ALAMEDA	HWIS	0.898 Mi	NORTHWEST	7384
06005006357	CLARKE & CRAMER INC 2500 KIRKHAM ST OAKLAND, CA 94607 COUNTY: ALAMEDA	LRST	0.899 Mi	NORTHWEST	6357
06025000950	CHINATOWN REDEVELOPMENT PROJ. 11TH ST AT WEBSTER ST OAKLAND, CA 94607 COUNTY: ALAMEDA	CORTS	0.899 Mi	SOUTHEAST	950
06010030332	KAISER FOUNDATION HEALTH PLAN 1935 WEBSTER ST OAKLAND, CA 94612-2909 COUNTY: ALAMEDA	RST	0.902 Mi	NORTHEAST	332
06055009924	2300 PERALTA LTD PARTNERSHIP 2300 PERALTA ST OAKLAND, CA 94607-1702 COUNTY: ALAMEDA	HWIS	0.902 Mi	NORTHWEST	9924
06055025028	WAH QUON CHEE 231-237 10TH STREET OAKLAND, CA 94607-0000 COUNTY: ALAMEDA	HWIS	0.902 Mi	SOUTHEAST	5028
06055016599	CALTRANS 1675 7TH ST OAKLAND, CA 94607-1351 COUNTY: ALAMEDA	HWIS	0.903 Mi	NORTHWEST	6599
06040010901	OAKLAND MAIN POST OFFICE PARKING STRUCT. 1675 7TH ST OAKLAND, CA 94607-1351 COUNTY: ALAMEDA	HWS	0.903 Mi	NORTHWEST	901
06005023402	U S POSTAL SERVICE 1675 7TH ST OAKLAND, CA 94607-1351 COUNTY: ALAMEDA	LRST	0.903 Mi	NORTHWEST	3402
06055013539	U.S. POSTAL SERVICE, ADM. SERVICES 1675 7TH ST OAKLAND, CA 94607-1351 COUNTY: ALAMEDA	HWIS	0.903 Mi	NORTHWEST	3539

ERIIS SUMMARY OF PLOTTABLE SITES

ERIIS Report #203060A

Oct 30, 1997

ERIIS ID.	FACILITY/ADDRESS	DATABASE	DISTANCE FROM SITE	DIRECTION FROM SITE	MAP ID
06055091849	USPS - OAKLAND DISTRICT 1675 7TH ST OAKLAND, CA 94607-1351 COUNTY: ALAMEDA	HWIS	0.903 Mi	NORTHWEST	1849
06055016968	ALAIVN BACHARACH 1439 ALICE ST OAKLAND, CA 94612-4003 COUNTY: ALAMEDA	HWIS	0.904 Mi	SOUTHEAST	6968
06010035647	MCCLYMONDS HIGH SCHOOL (POOL) 2607 MYRTLE ST OAKLAND, CA 94607-3415 COUNTY: ALAMEDA	RST	0.907 Mi	NORTHEAST	5647
06025000935	PG&E 1919 WEBSTER ST OAKLAND, CA 94612-2909 COUNTY: ALAMEDA	CORTS	0.907 Mi	NORTHEAST	935
06025000853	CLARKE & CRAMER, INC 2500 KIRKHAM ST OAKLAND, CA 94607-2428 COUNTY: ALAMEDA	CORTS	0.910 Mi	NORTHWEST	853
06008018127	QUALITY BODY & FENDER 2510 MARTIN LUTHER KING JR WAY OAKLAND, CA 94612-1114 COUNTY: ALAMEDA	RCRIS_SG	0.912 Mi	NORTHEAST	8127
06055041155	QUALITY BODY & FENDER 2510 MARTIN LUTHER KING JR WAY OAKLAND, CA 94612-1114 COUNTY: ALAMEDA	HWIS	0.912 Mi	NORTHEAST	1155
06055019778	SOCIAL SECURITY ADMINISTRATION BLDG 2115 BROADWAY OAKLAND, CA 94612-2309 COUNTY: ALAMEDA	HWIS	0.913 Mi	NORTHEAST	9778
06055002659	OAKLAND UNIFIED SCHOOL DISTRICT 225 11TH ST OAKLAND, CA 94607-4409 COUNTY: ALAMEDA	HWIS	0.914 Mi	SOUTHEAST	2659
06055019997	BUTNER MARITAL TRUST 1922 WEBSTER ST OAKLAND, CA 94612-2910 COUNTY: ALAMEDA	HWIS	0.915 Mi	NORTHEAST	9997
06055065158	BEST AUTO RPR 2605 MARKET ST OAKLAND, CA 94607-3439 COUNTY: ALAMEDA	HWIS	0.916 Mi	NORTHEAST	5158
06055071011	PROFESSIONAL CHIROPRACTIC CENTER 2100 BROADWAY OAKLAND, CA 94612-2310 COUNTY: ALAMEDA	HWIS	0.916 Mi	NORTHEAST	1011
06008031072	WILLOW TRUCK AND TIRE REPAIR 1747 17TH ST OAKLAND, CA 94607-1645 COUNTY: ALAMEDA	RCRIS_SG	0.916 Mi	NORTHWEST	1072
06055013980	SOUTHLAKE TOWER, INC. 1501 ALICE ST OAKLAND, CA 94612-4169 COUNTY: ALAMEDA	HWIS	0.916 Mi	SOUTHEAST	3980
06010002231	ALL WEST EQUIPMENT DBA FRANK A 1724 MANDELA PKY OAKLAND, CA 94607-2050 COUNTY: ALAMEDA	RST	0.917 Mi	NORTHWEST	2231
06005014727	MOBIL 1975 WEBSTER ST OAKLAND, CA 94612-2909 COUNTY: ALAMEDA	LRST	0.918 Mi	NORTHEAST	4727
06010039798	OAKLAND YARD 2500 POPLAR ST OAKLAND, CA 94607-2414 COUNTY: ALAMEDA	RST	0.921 Mi	NORTHWEST	9798
06055040252	R.B. MATHESON POSTAL SERVICES INC 2500 POPLAR ST OAKLAND, CA 94607-2414 COUNTY: ALAMEDA	HWIS	0.921 Mi	NORTHWEST	252
06055007476	THE ALICE ARTS CENTER 1428 ALICE ST OAKLAND, CA 94612-4004 COUNTY: ALAMEDA	HWIS	0.921 Mi	SOUTHEAST	7476
06055010131	THE ALICE HOTEL 1428 ALICE ST OAKLAND, CA 94612-4004 COUNTY: ALAMEDA	HWIS	0.921 Mi	SOUTHEAST	131

ERIIS SUMMARY OF PLOTTABLE SITES

Oct 30, 1997

ERIIS Report #203060A

ERIIS ID.	FACILITY/ADDRESS	DATABASE	DISTANCE FROM SITE	DIRECTION FROM SITE	MAP ID
06055012858	HARRY FRASER 1108 26TH ST OAKLAND, CA 94607-2404 COUNTY: ALAMEDA	HWIS	0.922 Mi	NORTHEAST	2858
06010000210	19TH & HARRISON ST. 1833 HARRISON ST OAKLAND, CA 94612-3403 COUNTY: ALAMEDA	RST	0.923 Mi	NORTHEAST	210
06005017604	PRENTIS COPLEY INVESTMENT 1833 HARRISON ST OAKLAND, CA 94612-3403 COUNTY: ALAMEDA	LRST	0.923 Mi	NORTHEAST	7604
06042001576	GALBRAITH GOLF COURSE SW OF DOOLITTLE DR X AIRPORT RD OAKLAND, CA COUNTY: ALAMEDA	SWF	0.924 Mi	SOUTHEAST	1576
06042001577	NORTH PORT OF OAKLAND REFUSE DS/RAIDERS DOOLITTLE RD & HARBOR BAY PKWY OAKLAND, CA COUNTY: ALAMEDA	SWF	0.924 Mi	SOUTHEAST	1577
06055088359	CAREPLUS CHIROPRACTIC 212 9TH ST # 103 OAKLAND, CA 94607-4406 COUNTY: ALAMEDA	HWIS	0.925 Mi	SOUTHEAST	8359
06055088001	DR. TED S. AN, CHIROPRACTOR (AN CHIRO) 1956 WEBSTER ST OAKLAND, CA 94612-2900 COUNTY: ALAMEDA	HWIS	0.928 Mi	NORTHEAST	8001
06055018233	BANK OF AMERICA 2044 FRANKLIN ST OAKLAND, CA 94612-2908 COUNTY: ALAMEDA	HWIS	0.929 Mi	NORTHEAST	8233
06010059273	VACANT LOT 1881 HARRISON ST OAKLAND, CA 94612-3403 COUNTY: ALAMEDA	RST	0.930 Mi	NORTHEAST	9273
06010060498	WALKERS CONCRETE INC 2400 PERALTA ST OAKLAND, CA 94607-1705 COUNTY: ALAMEDA	RST	0.930 Mi	NORTHWEST	498
06055005603	GIL LOPEZ 633 SYCAMORE ST OAKLAND, CA 94612-1138 COUNTY: ALAMEDA	HWIS	0.931 Mi	NORTHEAST	5603
06010023809	GIL LOPEZ 633 SYCAMORE ST OAKLAND, CA 94612-1138 COUNTY: ALAMEDA	RST	0.931 Mi	NORTHEAST	3809
06055008081	GIL LOPEZ 633 SYCAMORE ST OAKLAND, CA 94612-1138 COUNTY: ALAMEDA	HWIS	0.931 Mi	NORTHEAST	8081
06005017755	QUALITY BODY AND FENDER 633 SYCAMORE ST OAKLAND, CA 94612-1138 COUNTY: ALAMEDA	LRST	0.931 Mi	NORTHEAST	7755
06005025014	UTILITY TRUCK BODIES 1530 WOOD ST OAKLAND, CA 94607-1500 COUNTY: ALAMEDA	LRST	0.934 Mi	NORTHWEST	5014
06055059632	ICF KAISER ENGINEERS INC 1800 HARRISON ST OAKLAND, CA 94612-3416 COUNTY: ALAMEDA	HWIS	0.936 Mi	NORTHEAST	9632
06010008534	C.J.D. SERVICES 2226 CAMPBELL ST OAKLAND, CA 94607-1719 COUNTY: ALAMEDA	RST	0.936 Mi	NORTHWEST	8534
06055022994	LARRY LEON AND RON BOZZONE 1514 ALICE ST OAKLAND, CA 94612-4170 COUNTY: ALAMEDA	HWIS	0.937 Mi	SOUTHEAST	2994
06055018545	GREAT WESTERN BANK 350 20TH ST OAKLAND, CA 94612-2918 COUNTY: ALAMEDA	HWIS	0.938 Mi	NORTHEAST	8545
06055015377	HORIZON LOFTS PARTNERS I 217 ALICE ST OAKLAND, CA 94607-4317 COUNTY: ALAMEDA	HWIS	0.938 Mi	SOUTHEAST	5377

ERIIS SUMMARY OF PLOTTABLE SITES

ERIIS Report #203060A

Oct 30, 1997

ERIIS ID.	FACILITY/ADDRESS	DATABASE	DISTANCE FROM SITE	DIRECTION FROM SITE	MAP ID
06010030326	KAISER CENTER MALL WEBSTER ST AT 20TH ST OAKLAND, CA 94643-0001 COUNTY: ALAMEDA	RST	0.939 Mi	NORTHEAST	326
06010002735	AMERICAN PRESIDENT 1579 MIDDLE HARBOR RD OAKLAND, CA 94607-1831 COUNTY: ALAMEDA	RST	0.939 Mi	SOUTHWEST	2735
06005001079	AMERICAN PRESIDENT LINES 1579 MIDDLE HARBOR RD OAKLAND, CA 94607-1831 COUNTY: ALAMEDA	LRST	0.939 Mi	SOUTHWEST	1079
06005021224	SOUTHERN PACIFIC 1399 WOOD ST OAKLAND, CA 94607-1528 COUNTY: ALAMEDA	LRST	0.941 Mi	NORTHWEST	1224
06025000939	SOUTHERN PACIFIC 1399 WOOD ST OAKLAND, CA 94607-1528 COUNTY: ALAMEDA	CORTS	0.941 Mi	NORTHWEST	939
06055020727	ROBERT ELECTRONICS CORP 480 23RD ST OAKLAND, CA 94612-2322 COUNTY: ALAMEDA	HWIS	0.942 Mi	NORTHEAST	727
06055028705	WORLD SAVINGS & LOAN 1901 HARRISON ST OAKLAND, CA 94612-3574 COUNTY: ALAMEDA	HWIS	0.943 Mi	NORTHEAST	8705
06008003199	WORLD SAVINGS AND LOAN 1901 HARRISON ST OAKLAND, CA 94612-3574 COUNTY: ALAMEDA	RCRIS_SG	0.943 Mi	NORTHEAST	3199
06010002209	ALL CONTAINER SERVICE, INC. 1301 WOOD ST OAKLAND, CA 94607-1528 COUNTY: ALAMEDA	RST	0.944 Mi	NORTHWEST	2209
06008022177	OAKLAND STATE BUILDING 601 1111 JACKSON ST OAKLAND, CA 94607-4901 COUNTY: ALAMEDA	RCRIS_SG	0.944 Mi	SOUTHEAST	2177
06055044226	OAKLAND STATE BUILDING 601 1111 JACKSON ST OAKLAND, CA 94607-4901 COUNTY: ALAMEDA	HWIS	0.944 Mi	SOUTHEAST	4226
06010039949	OFFICE OF FLEET ADMINISTRATION 1111 JACKSON ST OAKLAND, CA 94607-4901 COUNTY: ALAMEDA	RST	0.944 Mi	SOUTHEAST	9949
06010013260	CIVIC CENTER ANNEX 201 13TH ST OAKLAND, CA 94612-3921 COUNTY: ALAMEDA	RST	0.952 Mi	SOUTHEAST	3260
06005017510	PORT OF OAKLAND AMTRAK SITE ALICE ST AT 2ND ST OAKLAND, CA 94607 COUNTY: ALAMEDA	LRST	0.952 Mi	SOUTHEAST	7510
06025000778	OAKLAND CITY HALL 220 ALICE ST OAKLAND, CA 94607-4318 COUNTY: ALAMEDA	CORTS	0.955 Mi	SOUTHEAST	778
06010046545	ROADWAY EXPRESS 1708 WOOD ST OAKLAND, CA 94607-1624 COUNTY: ALAMEDA	RST	0.956 Mi	NORTHWEST	6545
06055053258	ROADWAY EXPRESS 1708 WOOD ST OAKLAND, CA 94607-1624 COUNTY: ALAMEDA	HWIS	0.956 Mi	NORTHWEST	3258
06005015456	MOSTLY MUSTANGS 2576 MARTIN LUTHER KING JR WAY OAKLAND, CA 94612-1157 COUNTY: ALAMEDA	LRST	0.957 Mi	NORTHEAST	5456
06055031277	HANZEL AUTO BODY WORKS 456 23RD ST OAKLAND, CA 94612-2322 COUNTY: ALAMEDA	HWIS	0.959 Mi	NORTHEAST	1277
06005012487	KAISER CENTER MALL 344 20TH ST OAKLAND, CA 94612-3544 COUNTY: ALAMEDA	LRST	0.959 Mi	NORTHEAST	2487

ERIS SUMMARY OF PLOTTABLE SITES

ERIS Report #203060A

Oct 30, 1997

ERIS ID.	FACILITY/ADDRESS	DATABASE	DISTANCE FROM SITE	DIRECTION FROM SITE	MAP ID
06055081461	LONGS DRUG STORE #386 344 20TH ST OAKLAND, CA 94612-3544 COUNTY: ALAMEDA	HWIS	0.959 Mi	NORTHEAST	1461
06008032100	LONGS DRUG STORE NO 386 344 20TH ST OAKLAND, CA 94612-3544 COUNTY: ALAMEDA	RCRIS_SG	0.959 Mi	NORTHEAST	2100
06055019665	P AND R TRUCKING, INC. FRANKLIN ST AT BROADWAY OAKLAND, CA 94607-0000 COUNTY: ALAMEDA	HWIS	0.961 Mi	NORTHEAST	9665
06055020157	JUBILEE WEST 1028-30 WOOD ST OAKLAND, CA 94607-0000 COUNTY: ALAMEDA	HWIS	0.963 Mi	NORTHWEST	157
06055075415	AMERICAN SPEEDY PRINTING CENTER 1939 HARRISON ST OAKLAND, CA 94612-3529 COUNTY: ALAMEDA	HWIS	0.965 Mi	NORTHEAST	5415
0605500236	HARRISON STREET BUILDING 1939 HARRISON ST OAKLAND, CA 94612-3529 COUNTY: ALAMEDA	HWIS	0.965 Mi	NORTHEAST	236
06005009854	FUTURE AMTRAK STATION 245 2ND ST OAKLAND, CA 94607-4307 COUNTY: ALAMEDA	LRST	0.970 Mi	SOUTHEAST	9854
06025000980	FUTURE AMTRAK STATION 245 2ND ST OAKLAND, CA 94607-4307 COUNTY: ALAMEDA	CORTS	0.970 Mi	SOUTHEAST	980
06055004772	PORT OF OAKLAND 245 2ND ST OAKLAND, CA 94607-4307 COUNTY: ALAMEDA	HWIS	0.970 Mi	SOUTHEAST	4772
06055008108	PORT OF OAKLAND 245 2ND ST OAKLAND, CA 94607-4307 COUNTY: ALAMEDA	HWIS	0.970 Mi	SOUTHEAST	8108
06010043632	PORT OF OAKLAND (FUTURE AMTRAK) 245 2ND ST OAKLAND, CA 94607-4307 COUNTY: ALAMEDA	RST	0.970 Mi	SOUTHEAST	3632
06055067584	AUTO REPAIR MASTERS 449B-23RD ST OAKLAND, CA 94612-0000 COUNTY: ALAMEDA	HWIS	0.972 Mi	NORTHEAST	7584
06021003193	NAVAL SUPPLY CENTER/ALAMEDA ANNEX(DOD) ALAMEDA, CA COUNTY: ALAMEDA	SPILLS	0.972 Mi	SOUTHWEST	3193
06068074192	CA COUNTY: ALAMEDA	WATER	0.974 Mi	NORTHWEST	4192
06040000098	SOUTHERN PACIFIC OAKLAND 1707 WOOD ST OAKLAND, CA 94607-1623 COUNTY: ALAMEDA	HWS	0.974 Mi	NORTHWEST	98
06021003144	SOUTHERN PACIFIC TRANSPORTATION 1707 WOOD ST OAKLAND, CA 94607-1623 COUNTY: ALAMEDA	SPILLS	0.974 Mi	NORTHWEST	3144
06010061383	WESTERN SEAFARE COMPANY 1301 26TH ST OAKLAND, CA 94607-2442 COUNTY: ALAMEDA	RST	0.974 Mi	NORTHWEST	1383
06010054847	THE HERTZ CORPORATION 2251 BROADWAY OAKLAND, CA 94612-3016 COUNTY: ALAMEDA	RST	0.975 Mi	NORTHEAST	4847
06008014644	CUSTOM CARE CLEANERS 2430 TELEGRAPH AVE OAKLAND, CA 94612-2405 COUNTY: ALAMEDA	RCRIS_SG	0.978 Mi	NORTHEAST	4644
06055038327	CUSTOM CARE CLEANERS 2430 TELEGRAPH AVE OAKLAND, CA 94612-2405 COUNTY: ALAMEDA	HWIS	0.978 Mi	NORTHEAST	8327

ERIIS SUMMARY OF PLOTTABLE SITES

ERIIS Report #203060A

Oct 30, 1997

ERIIS ID.	FACILITY/ADDRESS	DATABASE	DISTANCE FROM SITE	DIRECTION FROM SITE	MAP ID
06055012662	MATHESON POPLAR ST AT 26TH ST OAKLAND, CA 94607-0000 COUNTY: ALAMEDA	HWIS	0.980 Mi	NORTHWEST	2662
06055070967	REL'S FOOD INC 2711 ADELINE ST OAKLAND, CA 94607-2407 COUNTY: ALAMEDA	HWIS	0.982 Mi	NORTHEAST	967
06055005435	SAFEWAY INC 201 4TH ST OAKLAND, CA 94607-4311 COUNTY: ALAMEDA	HWIS	0.984 Mi	SOUTHEAST	5435
06055012831	HEYMAN PROPERTIES 2341 VALLEY ST OAKLAND, CA 94612-2442 COUNTY: ALAMEDA	HWIS	0.985 Mi	NORTHEAST	2831
06008012860	EARLE M JORGENSEN STEEL CO 1699 W GRAND AVE OAKLAND, CA 94607-1606 COUNTY: ALAMEDA	RCRIS_SG	0.986 Mi	NORTHWEST	2860
06005012370	JORGENSEN STEEL & ALUMINUM 1699 W GRAND AVE OAKLAND, CA 94607-1606 COUNTY: ALAMEDA	LRST	0.986 Mi	NORTHWEST	2370
06010029969	JORGENSEN STEEL & ALUMINUM 1699 W GRAND AVE OAKLAND, CA 94607-1606 COUNTY: ALAMEDA	RST	0.986 Mi	NORTHWEST	9969
06025000832	JORGENSEN STEEL & ALUMINUM 1699 W GRAND AVE OAKLAND, CA 94607-1606 COUNTY: ALAMEDA	CORTS	0.986 Mi	NORTHWEST	832
06055065242	JORGENSEN STEEL + ALUMINUM 1699 W GRAND AVE OAKLAND, CA 94607-1606 COUNTY: ALAMEDA	HWIS	0.986 Mi	NORTHWEST	5242
06008001619	A & B AUTO CO 2700 MARKET ST OAKLAND, CA 94607-3442 COUNTY: ALAMEDA	RCRIS_SG	0.988 Mi	NORTHEAST	1619
06008020546	MORGAN CHEMICAL INC 1776 11TH ST OAKLAND, CA 94607-1436 COUNTY: ALAMEDA	RCRIS_SG	0.991 Mi	NORTHWEST	546
06008004176	MORGAN MARINE INC 1776 11TH ST OAKLAND, CA 94607-1436 COUNTY: ALAMEDA	RCRIS_SG	0.991 Mi	NORTHWEST	4176
06055043257	MORGAN CHEMICAL INC 1776 11TH ST OUTDOOR STRG YD OAKLAND, CA 94607-0000 COUNTY: ALAMEDA	HWIS	0.993 Mi	NORTHWEST	3257
06055016993	WESTERN PIONEER INSURANCE COMPANY 2270 BROADWAY OAKLAND, CA 94612-3018 COUNTY: ALAMEDA	HWIS	0.997 Mi	NORTHEAST	6993
06005022653	THREE H TRUCK AND AUTO CENTER 2801 SAN PABLO AVE OAKLAND, CA 94608-4560 COUNTY: ALAMEDA	LRST	0.998 Mi	NORTHEAST	2653
06021005277	THREE H TRUCK AND AUTO CENTER 2801 SAN PABLO AVE OAKLAND, CA 94608-4560 COUNTY: ALAMEDA	SPILLS	0.998 Mi	NORTHEAST	5277
06008004772	PACIFIC BELL 180 GRAND AVE OAKLAND, CA 94612-3741 COUNTY: ALAMEDA	RCRIS_SG	1.000 Mi	NORTHEAST	4772
06055078970	SIR SPEEDY #0387 180 GRAND AVE OAKLAND, CA 94612-3741 COUNTY: ALAMEDA	HWIS	1.000 Mi	NORTHEAST	8970

ERIS ENVIRONMENTAL DATA REPORT
 RESOURCE CONSERVATION AND RECOVERY INFORMATION SYSTEM
 RCRIS_CA - PLOTTABLE SITES - PAGE 1

ERIS Report #203060A

Oct 30, 199

ERIS ID EPA ID	FACILITY	ADDRESS	RAATS ISSUE DATE RAATS ACTION/STATUS RAATS PENALTIES	DISTANCE FROM SITE	DIRECTION FROM SITE	MAP I
06071000092 CAD053044053	SAFETY KLEEN CORP 7 178 01 COUNTY: ALAMEDA	404 MARKET ST OAKLAND, CA 94607-3034	FACILITY NOT REPORTED IN RAATS	0.269 MILES	SOUTHWEST	92

FACILITY VIOLATIONS

DATE DETERMINED:	DATE RESOLVED:	AREA OF VIOLATION:
1. 10/02/90	07/30/93	TSD-OTHER REQUIREMENTS
2. 10/02/90	07/30/93	TSD-CLOSURE/POST-CLOSURE REQUIREMENTS
3. 02/27/90	07/30/93	TSD-OTHER REQUIREMENTS
4. 02/17/89	09/26/91	TSD-LAND BAN REQUIREMENTS
5. 02/17/89	07/30/93	GENERATOR-LAND BAN REQUIREMENTS
6. 02/17/89	07/30/93	TSD-OTHER REQUIREMENTS
7. 02/17/89	07/30/93	TSD-CLOSURE/POST-CLOSURE REQUIREMENTS
8. 08/23/88	11/15/88	TSD-OTHER REQUIREMENTS
9. 07/06/88	11/15/88	TSD-FINANCIAL RESPONSIBILITY REQUIREMENTS
10. 05/19/88	07/02/88	TSD-FINANCIAL RESPONSIBILITY REQUIREMENTS

FACILITY EVALUATIONS

EVALUATION DATE:	EVALUATION AGENCY:	TYPE OF EVALUATION:	AREA(S) OF EVALUATION:
1. 05/19/88	STATE	FINANCIAL RECORD REVIEW	TSD-FINANCIAL RESPONSIBILITY REQUIREMENTS
2. 07/06/88	STATE	FINANCIAL RECORD REVIEW	TSD-FINANCIAL RESPONSIBILITY REQUIREMENTS
3. 08/23/88	STATE	COMPLIANCE EVALUATION INSPECTION	TSD-CLOSURE/POST-CLOSURE REQUIREMENTS
4. 02/17/89	STATE	COMPLIANCE EVALUATION INSPECTION	TSD-OTHER REQUIREMENTS
			TSD-CLOSURE/POST-CLOSURE REQUIREMENTS
			TSD-LAND BAN REQUIREMENTS
			TSD-OTHER REQUIREMENTS
			GENERATOR-LAND BAN REQUIREMENTS
5. 02/27/90	STATE	COMPLIANCE EVALUATION INSPECTION	TSD-CLOSURE/POST-CLOSURE REQUIREMENTS
			TSD-LAND BAN REQUIREMENTS
			TSD-OTHER REQUIREMENTS
			GENERATOR-LAND BAN REQUIREMENTS
6. 10/02/90	STATE	COMPLIANCE EVALUATION INSPECTION	TSD-CLOSURE/POST-CLOSURE REQUIREMENTS
			TSD-LAND BAN REQUIREMENTS
			TSD-OTHER REQUIREMENTS
			GENERATOR-LAND BAN REQUIREMENTS

FACILITY ENFORCEMENTS

ENFORCEMENT DATE:	ENFORCEMENT AGENCY:	TYPE OF ACTION:	PENALTY(S):
1. 05/26/1988	STATE	WRITTEN, INFORMAL ADMINISTRATIVE ACTION	
2. 11/30/1988	STATE	WRITTEN, INFORMAL ADMINISTRATIVE ACTION	
3. 06/27/1989	STATE	WRITTEN, INFORMAL ADMINISTRATIVE ACTION	
4. 08/08/1990	STATE	WRITTEN, INFORMAL ADMINISTRATIVE ACTION	
5. 03/20/1991	STATE	WRITTEN, INFORMAL ADMINISTRATIVE ACTION	

ERIS ENVIRONMENTAL DATA REPORT
 RESOURCE CONSERVATION AND RECOVERY INFORMATION SYSTEM
 RCRIS_CA - PLOTTABLE SITES - PAGE 3

ERIS Report #203060A

Oct 30, 199

ERIS ID EPA ID	FACILITY	ADDRESS	RAATS ISSUE DATE RAATS ACTION/STATUS RAATS PENALTIES	DISTANCE FROM SITE	DIRECTION FROM SITE	MAP II
-------------------	----------	---------	--	-----------------------	------------------------	--------

WASTE CODE:	AMOUNT OF WASTE:	SOURCE OF INFO:
27. D036	.00000	NOTIFICATION
28. D037	.00000	NOTIFICATION
29. D038	.00000	NOTIFICATION
30. D039	.00000	NOTIFICATION
31. D040	.00000	NOTIFICATION
32. D041	.00000	NOTIFICATION
33. D042	.00000	NOTIFICATION
34. F001	.00000	NOTIFICATION
35. F002	.00000	NOTIFICATION
36. F003	.00000	NOTIFICATION
37. F004	.00000	NOTIFICATION
38. F005	.00000	NOTIFICATION
39. F004	31.75200 METRIC TONS	PART A
40. F005	90.72000 METRIC TONS	PART A
41. D001	6605.32300 METRIC TONS	PART A
42. D004	6605.32300 METRIC TONS	PART A
43. D005	6605.32300 METRIC TONS	PART A
44. D006	6605.32300 METRIC TONS	PART A
45. D007	6605.32300 METRIC TONS	PART A
46. D008	6605.32300 METRIC TONS	PART A
47. D009	6605.32300 METRIC TONS	PART A
48. D010	6605.32300 METRIC TONS	PART A
49. D011	6605.32300 METRIC TONS	PART A
50. D018	6605.32300 METRIC TONS	PART A
51. D019	6605.32300 METRIC TONS	PART A
52. D021	6605.32300 METRIC TONS	PART A
53. D022	6605.32300 METRIC TONS	PART A
54. D023	6605.32300 METRIC TONS	PART A
55. D024	6605.32300 METRIC TONS	PART A
56. D025	6605.32300 METRIC TONS	PART A
57. D026	6605.32300 METRIC TONS	PART A

ERIS ENVIRONMENTAL DATA REPORT
 RESOURCE CONSERVATION AND RECOVERY INFORMATION SYSTEM
 RCRIS_CA - PLOTTABLE SITES - PAGE 4

ERIS Report #203060A

Oct 30, 1991

ERIS ID EPA ID	FACILITY	ADDRESS	RAATS ISSUE DATE RAATS ACTION/STATUS RAATS PENALTIES	DISTANCE FROM SITE	DIRECTION FROM SITE	MAP II
-------------------	----------	---------	--	-----------------------	------------------------	--------

WASTE CODE:	AMOUNT OF WASTE:	SOURCE OF INFO:
58. D027	6605.32300 METRIC TONS	PART A
59. D028	6605.32300 METRIC TONS	PART A
60. D029	6605.32300 METRIC TONS	PART A
61. D030	6605.32300 METRIC TONS	PART A
62. D032	6605.32300 METRIC TONS	PART A
63. D033	6605.32300 METRIC TONS	PART A
64. D034	6605.32300 METRIC TONS	PART A
65. D035	6605.32300 METRIC TONS	PART A
66. D036	6605.32300 METRIC TONS	PART A
67. D037	6605.32300 METRIC TONS	PART A
68. D038	6605.32300 METRIC TONS	PART A
69. D039	6605.32300 METRIC TONS	PART A
70. D040	6605.32300 METRIC TONS	PART A
71. D041	6605.32300 METRIC TONS	PART A
72. D042	6605.32300 METRIC TONS	PART A
73. F002	331.12800 METRIC TONS	PART A
74. F003	90.72000 METRIC TONS	PART A

ERIIS ENVIRONMENTAL DATA REPORT
COMPREHENSIVE ENVIRONMENTAL RESPONSE, COMPENSATION, AND LIABILITY INFORMATION SYSTEM
CERCLIS - PLOTTABLE SITES - PAGE 1

ERIIS Report #203060A

Oct 30, 199

ERIIS ID EPA ID	FACILITY	ADDRESS	PRIOR YEAR OBLIGATION	CURRENT YEAR OUTLAYED	MAP
06001000260 CA0001576081	D C METALS DISTANCE FROM SITE: 0.636 MILES DIRECTION FROM SITE: SOUTHWEST	1414 3RD ST OAKLAND, CA 94607-1806 COUNTY: ALAMEDA	\$ 690	\$ 100	26C

SITE EVENT(S)
ADMINISTRATIVE RECORD
REMOVAL ACTION

START DATE
01/27/97
12/02/96

COMPLETION DATE
01/27/97

ERIS ENVIRONMENTAL DATA REPORT
 CERCLIS NO FURTHER REMEDIAL ACTION PLANNED SITES
 NFRAP - PLOTTABLE SITES - PAGE 1

ERIS Report #203060A

Oct 30, 199

ERIS ID EPA ID	FACILITY	ADDRESS	DISTANCE FROM SITE	DIRECTION FROM SITE	MAP II
06039001285 CAD009206160	FRANCIS PLATING OF OAKLAND INC COUNTY: ALAMEDA	785 7TH ST OAKLAND, CA 94607-3225	0.203 MILES	SOUTHEAST	1285
	SITE EVENT(S) DISCOVERY PRELIMINARY ASSESSMENT REMOVAL COMMUNITY RELATIONS	<u>COMPLETE DATE</u> 06/12/90 08/28/90 12/28/92			
06039001300 CAD009148669	NOR-CAL METAL FABRICATORS COUNTY: ALAMEDA	1121 3RD ST OAKLAND, CA 94607-2509	0.384 MILES	SOUTHWEST	1300
	SITE EVENT(S) DISCOVERY PRELIMINARY ASSESSMENT	<u>COMPLETE DATE</u> 06/01/80 09/01/84			
06039001315 CAD029247319	SMILO CHEMICAL CO COUNTY: ALAMEDA	500 KIRKHAM ST OAKLAND, CA 94607-1820	0.506 MILES	SOUTHWEST	1315
	SITE EVENT(S) DISCOVERY PRELIMINARY ASSESSMENT PRELIMINARY ASSESSMENT	<u>COMPLETE DATE</u> 09/01/80 02/01/85 05/01/88			
06039001313 CAD990788168	SHEREX CHEM CO COUNTY: ALAMEDA	1401 MIDDLE HARBOR RD OAKLAND, CA 94607-1829	0.517 MILES	SOUTHWEST	1313
	SITE EVENT(S) DISCOVERY PRELIMINARY ASSESSMENT	<u>COMPLETE DATE</u> 12/01/87 07/05/89			
06039001280 CAD983608555	DONCO INDUSTRIES COUNTY: ALAMEDA	2401 UNION ST OAKLAND, CA 94607-2417	0.862 MILES	NORTHWEST	1280
	SITE EVENT(S) DISCOVERY PRELIMINARY ASSESSMENT	<u>COMPLETE DATE</u> 10/04/91 02/19/92			

ERIS ENVIRONMENTAL DATA REPORT
 RESOURCE CONSERVATION AND RECOVERY INFORMATION SYSTEM
 RCRIS_LG - PLOTTABLE SITES - PAGE 1

ERIS Report #203060A

Oct 30, 199

ERIS ID EPA ID	FACILITY	ADDRESS	RAATS ISSUE DATE RAATS ACTION/STATUS RAATS PENALTIES	DISTANCE FROM SITE	DIRECTION FROM SITE	MAP I
06007000384 CAD009206160	FRANCIS PLATING OF OAKLAND INC COUNTY: ALAMEDA	785 7TH ST OAKLAND, CA 94607-3225	FACILITY NOT REPORTED IN RAATS	0.203 MILES	SOUTHEAST	384

CORRECTIVE ACTIONS

EVENT ACTUAL DATE:

SITE EVENT:

1. 08/31/90

CA PRIORITIZATION--FACILITY ASSIGNED A LOW CORRECTIVE ACTION PRIORITY

HAZARDOUS WASTES

WASTE CODE:

AMOUNT OF WASTE:

SOURCE OF INFO:

1. D002	.00000	NOTIFICATION
2. F006	.00000	NOTIFICATION
3. F007	.00000	NOTIFICATION
4. F008	.00000	NOTIFICATION
5. F009	.00000	NOTIFICATION
6. D002	6441.12000 METRIC TONS	PART A
7. F006	21.77200 METRIC TONS	PART A
8. F007	548.85600 METRIC TONS	PART A
9. F008	949.16300 METRIC TONS	PART A
10. F009	18.14400 METRIC TONS	PART A

06007001073 CAD980814248	ARATEX SERVICES, INC COUNTY: ALAMEDA	330 CHESTNUT ST OAKLAND, CA 94607-2528	FACILITY NOT REPORTED IN RAATS	0.341 MILES	SOUTHWEST	1073
-----------------------------	---	---	--------------------------------	-------------	-----------	------

06007002227 CAT080015449	PACIFIC BELL COUNTY: ALAMEDA	1587 FRANKLIN ST OAKLAND, CA 94612-2803	FACILITY NOT REPORTED IN RAATS	0.749 MILES	NORTHEAST	2227
-----------------------------	---------------------------------	--	--------------------------------	-------------	-----------	------

HAZARDOUS WASTES

WASTE CODE:

AMOUNT OF WASTE:

SOURCE OF INFO:

1. D002	.00000	NOTIFICATION
2. D004	.00000	NOTIFICATION

ERIS ENVIRONMENTAL DATA REPORT
 RESOURCE CONSERVATION AND RECOVERY INFORMATION SYSTEM
 RCRIS_LG - PLOTTABLE SITES - PAGE 2

ERIS Report #203060A

Oct 30, 1991

ERIS ID EPA ID	FACILITY	ADDRESS	RAATS ISSUE DATE RAATS ACTION/STATUS RAATS PENALTIES	DISTANCE FROM SITE	DIRECTION FROM SITE	MAP #
06007000377 CAD009185307	OAKLAND NATIONAL ENGRAVING CO INC COUNTY: ALAMEDA	307 10TH ST OAKLAND, CA 94607-4213	FACILITY NOT REPORTED IN RAATS	0.779 MILES	SOUTHEAST	377

HAZARDOUS WASTES

WASTE CODE: -----	AMOUNT OF WASTE: -----	SOURCE OF INFO: -----
1. D002	.00000	NOTIFICATION
2. D004	.00000	NOTIFICATION

06007000322 CAD009108861	ACME GALVANIZING CO COUNTY: ALAMEDA	1655 17TH ST OAKLAND, CA 94607-1642	FACILITY NOT REPORTED IN RAATS	0.821 MILES	NORTHWEST	322
-----------------------------	--	--	--------------------------------	-------------	-----------	-----

FACILITY VIOLATIONS

DATE DETERMINED: -----	DATE RESOLVED: -----	AREA OF VIOLATION: -----
1. 06/10/86	06/10/86	FORMAL ENFORCEMENT AGREEMENT
2. 01/24/86	06/10/86	GENERATOR-ALL REQUIREMENTS

FACILITY EVALUATIONS

EVALUATION DATE: -----	EVALUATION AGENCY: -----	TYPE OF EVALUATION: -----	AREA(S) OF EVALUATION: -----
1. 01/24/86	STATE	COMPLIANCE EVALUATION INSPECTION	GENERATOR-ALL REQUIREMENTS
2. 06/10/86	STATE	COMPLIANCE SCHEDULE EVALUATION	TSD-CORRECTIVE ACTION COMPLIANCE SCHEDULE FORMAL ENFORCEMENT AGREEMENT

FACILITY ENFORCEMENTS

ENFORCEMENT DATE: -----	ENFORCEMENT AGENCY: -----	TYPE OF ACTION: -----	PENALTY(S): -----
1. 02/18/1986	STATE	WRITTEN, INFORMAL ADMINISTRATIVE ACTION	
2. 06/10/1986	STATE	WRITTEN, INFORMAL ADMINISTRATIVE ACTION	

HAZARDOUS WASTES

WASTE CODE: -----	AMOUNT OF WASTE: -----	SOURCE OF INFO: -----
1. D002	.00000	NOTIFICATION
2. D004	.00000	NOTIFICATION

ERIS ENVIRONMENTAL DATA REPORT
 RESOURCE CONSERVATION AND RECOVERY INFORMATION SYSTEM
 RCRIS_SG - PLOTTABLE SITES - PAGE 1

ERIS Report #203060A

Oct 30, 199

ERIS ID EPA ID	FACILITY	ADDRESS	RAATS ISSUE DATE RAATS ACTION/STATUS RAATS PENALTIES	DISTANCE FROM SITE	DIRECTION FROM SITE	MAP I
-------------------	----------	---------	--	-----------------------	------------------------	-------

06008015158 CAD981977283	ADELINE CLEANERS COUNTY: ALAMEDA	985 7TH ST OAKLAND, CA 94607-3101	FACILITY NOT REPORTED IN RAATS	0.137 MILES	SOUTHWEST	515E
-----------------------------	-------------------------------------	--------------------------------------	--------------------------------	-------------	-----------	------

HAZARDOUS WASTES

WASTE CODE:	AMOUNT OF WASTE:	SOURCE OF INFO:
1. D000	.00000	NOTIFICATION
2. D002	.00000	NOTIFICATION
3. F002	.00000	NOTIFICATION

06008003287 CAD073926685	KELLYS TRUCK REPAIR INC COUNTY: ALAMEDA	425 MARKET ST OAKLAND, CA 94607-3033	FACILITY NOT REPORTED IN RAATS	0.259 MILES	SOUTHWEST	3287
-----------------------------	--	---	--------------------------------	-------------	-----------	------

HAZARDOUS WASTES

WASTE CODE:	AMOUNT OF WASTE:	SOURCE OF INFO:
1. F003	.00000	NOTIFICATION
2. F005	.00000	NOTIFICATION
3. U239	.00000	NOTIFICATION
4. U359	.00000	NOTIFICATION

06008035527 CA0000084624	BAY AREA KENWORTH COUNTY: ALAMEDA	425 MARKET ST SIDE OAKLAND, CA 94607-3033	FACILITY NOT REPORTED IN RAATS	0.259 MILES	SOUTHWEST	5527
-----------------------------	--------------------------------------	--	--------------------------------	-------------	-----------	------

HAZARDOUS WASTES

WASTE CODE:	AMOUNT OF WASTE:	SOURCE OF INFO:
1. F003	.00000	NOTIFICATION
2. F005	.00000	NOTIFICATION
3. U239	.00000	NOTIFICATION
4. U359	.00000	NOTIFICATION

06008001108 CADO09200031	E D COAT COUNTY: ALAMEDA	715 4TH ST # 21 OAKLAND, CA 94607-3017	FACILITY NOT REPORTED IN RAATS	0.338 MILES	SOUTHEAST	110E
-----------------------------	-----------------------------	---	--------------------------------	-------------	-----------	------

HAZARDOUS WASTES

WASTE CODE:	AMOUNT OF WASTE:	SOURCE OF INFO:
1. D004	.00000	NOTIFICATION
2. F006	.00000	NOTIFICATION
3. F007	.00000	NOTIFICATION
4. F008	.00000	NOTIFICATION

ERIS ENVIRONMENTAL DATA REPORT
 RESOURCE CONSERVATION AND RECOVERY INFORMATION SYSTEM
 RCRIS_SG - PLOTTABLE SITES - PAGE 3

ERIS Report #203060A

Oct 30, 1991

ERIS ID EPA ID	FACILITY	ADDRESS	RAATS ISSUE DATE RAATS ACTION/STATUS RAATS PENALTIES	DISTANCE FROM SITE	DIRECTION FROM SITE	MAP II
-------------------	----------	---------	--	-----------------------	------------------------	--------

HAZARDOUS WASTES

WASTE CODE:	AMOUNT OF WASTE:	SOURCE OF INFO:
1. D001	.00000	NOTIFICATION
2. D002	.00000	NOTIFICATION
3. F001	.00000	NOTIFICATION
4. F002	.00000	NOTIFICATION
5. F003	.00000	NOTIFICATION
6. F004	.00000	NOTIFICATION

06008033668 CAT080011679	PG AND E OAKLAND POWER PLANT COUNTY: ALAMEDA	50 MARTIN LUTHER KING JR WAY OAKLAND, CA 94607-3512	FACILITY NOT REPORTED IN RAATS	0.350 MILES	SOUTHEAST	3668
-----------------------------	---	--	--------------------------------	-------------	-----------	------

HAZARDOUS WASTES

WASTE CODE:	AMOUNT OF WASTE:	SOURCE OF INFO:
1. D000	.00000	NOTIFICATION
2. D001	.00000	NOTIFICATION
3. D002	.00000	NOTIFICATION
4. D009	.00000	NOTIFICATION
5. D018	.00000	NOTIFICATION
6. D039	.00000	NOTIFICATION
7. F001	.00000	NOTIFICATION
8. F002	.00000	NOTIFICATION
9. F003	.00000	NOTIFICATION

06008022843 CAD982486706	GUARANTEE FORKLIFT COUNTY: ALAMEDA	699 4TH ST OAKLAND, CA 94607-3556	FACILITY NOT REPORTED IN RAATS	0.359 MILES	SOUTHEAST	2843
-----------------------------	---------------------------------------	--------------------------------------	--------------------------------	-------------	-----------	------

HAZARDOUS WASTES

WASTE CODE:	AMOUNT OF WASTE:	SOURCE OF INFO:
1. D001	.00000	NOTIFICATION
2. F003	.00000	NOTIFICATION
3. F005	.00000	NOTIFICATION

06008027816 CAD983620360	JAM GRAPHICS INC COUNTY: ALAMEDA	175 FILBERT ST OAKLAND, CA 94607-2541	FACILITY NOT REPORTED IN RAATS	0.361 MILES	SOUTHWEST	7816
-----------------------------	-------------------------------------	--	--------------------------------	-------------	-----------	------

HAZARDOUS WASTES

WASTE CODE:	AMOUNT OF WASTE:	SOURCE OF INFO:
1. D000	.00000	NOTIFICATION
2. D011	.00000	NOTIFICATION

ERIS ENVIRONMENTAL DATA REPORT
 RESOURCE CONSERVATION AND RECOVERY INFORMATION SYSTEM
 RCRIS_SG - PLOTTABLE SITES - PAGE 4

ERIS Report #203060A

Oct 30, 199

ERIS ID EPA ID	FACILITY	ADDRESS	RAATS ISSUE DATE RAATS ACTION/STATUS RAATS PENALTIES	DISTANCE FROM SITE	DIRECTION FROM SITE	MAP II
06008001037 CAD009148669	NOR CAL METAL FABRICATORS COUNTY: ALAMEDA	1121 3RD ST OAKLAND, CA 94607-2509	FACILITY NOT REPORTED IN RAATS	0.384 MILES	SOUTHWEST	1037

HAZARDOUS WASTES

WASTE CODE:	AMOUNT OF WASTE:	SOURCE OF INFO:
1. D001	.00000	NOTIFICATION
2. F003	.00000	NOTIFICATION
3. F005	.00000	NOTIFICATION

06008002175 CAD046409876	BURKE CO THE 35 COUNTY: ALAMEDA	310 UNION ST OAKLAND, CA 94607-1842	FACILITY NOT REPORTED IN RAATS	0.452 MILES	SOUTHWEST	2175
-----------------------------	------------------------------------	--	--------------------------------	-------------	-----------	------

HAZARDOUS WASTES

WASTE CODE:	AMOUNT OF WASTE:	SOURCE OF INFO:
1. D001	.00000	NOTIFICATION
2. D002	.00000	NOTIFICATION
3. U002	.00000	NOTIFICATION
4. U220	.00000	NOTIFICATION
5. U239	.00000	NOTIFICATION

06008014717 CAD981967391	ARMORED TRANSPORT COUNTY: ALAMEDA	1333 8TH ST OAKLAND, CA 94607-2100	FACILITY NOT REPORTED IN RAATS	0.457 MILES	NORTHWEST	4717
-----------------------------	--------------------------------------	---------------------------------------	--------------------------------	-------------	-----------	------

HAZARDOUS WASTES

WASTE CODE:	AMOUNT OF WASTE:	SOURCE OF INFO:
1. D001	.00000	NOTIFICATION
2. F004	.00000	NOTIFICATION

06008031799 CAR000000356	CALTRANS COUNTY: ALAMEDA	1285 5TH ST OAKLAND, CA 94607-1854	FACILITY NOT REPORTED IN RAATS	0.479 MILES	SOUTHWEST	1799
-----------------------------	-----------------------------	---------------------------------------	--------------------------------	-------------	-----------	------

HAZARDOUS WASTES

WASTE CODE:	AMOUNT OF WASTE:	SOURCE OF INFO:
1. D000	.00000	NOTIFICATION
2. D008	.00000	NOTIFICATION

ERIS ENVIRONMENTAL DATA REPORT
 RESOURCE CONSERVATION AND RECOVERY INFORMATION SYSTEM
 RCRIS_SG - PLOTTABLE SITES - PAGE 5

ERIS Report #203060A

Oct 30, 1991

ERIS ID EPA ID	FACILITY	ADDRESS	RAATS ISSUE DATE RAATS ACTION/STATUS RAATS PENALTIES	DISTANCE FROM SITE	DIRECTION FROM SITE	MAP #
06008005914 CAD981370117	PG & E GAS LOAD CTR COUNTY: ALAMEDA	50 MARKET ST OAKLAND, CA 94607-2551	FACILITY NOT REPORTED IN RAATS	0.493 MILES	SOUTHWEST	5914

HAZARDOUS WASTES

	WASTE CODE:	AMOUNT OF WASTE:	SOURCE OF INFO:
1.	D001	.00000	NOTIFICATION
2.	F002	.00000	NOTIFICATION

06008004438 CAD130171283	CARNATION DIARIES COUNTY: ALAMEDA	1310 14TH ST OAKLAND, CA 94607-2209	FACILITY NOT REPORTED IN RAATS	0.497 MILES	NORTHWEST	4438
-----------------------------	--------------------------------------	--	--------------------------------	-------------	-----------	------

HAZARDOUS WASTES

	WASTE CODE:	AMOUNT OF WASTE:	SOURCE OF INFO:
1.	D001	.00000	NOTIFICATION
2.	D002	.00000	NOTIFICATION
3.	D003	.00000	NOTIFICATION
4.	D004	.00000	NOTIFICATION
5.	F001	.00000	NOTIFICATION
6.	F002	.00000	NOTIFICATION
7.	F003	.00000	NOTIFICATION
8.	F004	.00000	NOTIFICATION
9.	F005	.00000	NOTIFICATION
10.	U003	.00000	NOTIFICATION
11.	U013	.00000	NOTIFICATION
12.	U017	.00000	NOTIFICATION
13.	U043	.00000	NOTIFICATION
14.	U044	.00000	NOTIFICATION
15.	U054	.00000	NOTIFICATION
16.	U056	.00000	NOTIFICATION
17.	U057	.00000	NOTIFICATION
18.	U088	.00000	NOTIFICATION
19.	U102	.00000	NOTIFICATION
20.	U107	.00000	NOTIFICATION
21.	U108	.00000	NOTIFICATION
22.	U110	.00000	NOTIFICATION
23.	U113	.00000	NOTIFICATION

06008001711 CAD029247319	SMILO CHEM CO INC COUNTY: ALAMEDA	500 KIRKHAM ST OAKLAND, CA 94607-1820	FACILITY NOT REPORTED IN RAATS	0.506 MILES	SOUTHWEST	1711
-----------------------------	--------------------------------------	--	--------------------------------	-------------	-----------	------

ERIIS ENVIRONMENTAL DATA REPORT
 RESOURCE CONSERVATION AND RECOVERY INFORMATION SYSTEM
 RCRIS_SG - PLOTTABLE SITES - PAGE 6

ERIIS Report #203060A

Oct 30, 1997

ERIIS ID EPA ID	FACILITY	ADDRESS	RAATS ISSUE DATE RAATS ACTION/STATUS RAATS PENALTIES	DISTANCE FROM SITE	DIRECTION FROM SITE	MAP II
--------------------	----------	---------	--	-----------------------	------------------------	--------

	WASTE CODE:	AMOUNT OF WASTE:	SOURCE OF INFO:
24.	U122	.00000	NOTIFICATION
25.	U140	.00000	NOTIFICATION
26.	U162	.00000	NOTIFICATION
27.	U223	.00000	NOTIFICATION
28.	F001	18.86900 METRIC TONS	PART A
29.	F002	.00100 METRIC TONS	PART A
30.	F003	.00100 METRIC TONS	PART A
31.	F004	.00100 METRIC TONS	PART A
32.	F005	.00100 METRIC TONS	PART A
33.	U003	.00100 METRIC TONS	PART A
34.	U017	.00100 METRIC TONS	PART A
35.	U043	.00100 METRIC TONS	PART A
36.	U044	.00100 METRIC TONS	PART A
37.	U056	.00100 METRIC TONS	PART A
38.	U057	.00100 METRIC TONS	PART A
39.	U088	.00100 METRIC TONS	PART A
40.	U102	.00100 METRIC TONS	PART A
41.	U107	.00100 METRIC TONS	PART A
42.	U108	.00100 METRIC TONS	PART A
43.	U110	.00100 METRIC TONS	PART A
44.	U113	.00100 METRIC TONS	PART A
45.	U122	.00100 METRIC TONS	PART A
46.	U140	.00100 METRIC TONS	PART A
47.	U162	.00100 METRIC TONS	PART A
48.	U223	.00100 METRIC TONS	PART A

06008027148 CAD983612268	J AND A TRUCK RPR COUNTY: ALAMEDA	500 KIRKHAM ST OAKLAND, CA 94607-1820	FACILITY NOT REPORTED IN RAATS	0.506 MILES	SOUTHWEST	7148
-----------------------------	--------------------------------------	--	--------------------------------	-------------	-----------	------

HAZARDOUS WASTES

	WASTE CODE:	AMOUNT OF WASTE:	SOURCE OF INFO:
1.	D001	.00000	NOTIFICATION

06008004606 CAD980674188	AMERICAN PRESIDENT LINES LTD COUNTY: ALAMEDA	1395 MIDDLE HARBOR RD OAKLAND, CA 94607-1858	FACILITY NOT REPORTED IN RAATS	0.516 MILES	SOUTHWEST	4606
-----------------------------	---	---	--------------------------------	-------------	-----------	------

HAZARDOUS WASTES

	WASTE CODE:	AMOUNT OF WASTE:	SOURCE OF INFO:
1.	D000	.00000	NOTIFICATION
2.	D001	.00000	NOTIFICATION
3.	D002	.00000	NOTIFICATION

ERIIS ENVIRONMENTAL DATA REPORT
 RESOURCE CONSERVATION AND RECOVERY INFORMATION SYSTEM
 RCRIS_SG - PLOTTABLE SITES - PAGE 7

ERIIS Report #203060A

Oct 30, 199

ERIIS ID EPA ID	FACILITY	ADDRESS	RAATS ISSUE DATE RAATS ACTION/STATUS RAATS PENALTIES	DISTANCE FROM SITE	DIRECTION FROM SITE	MAP I
06008023436 CAD982498982	OAK CENTER HOMES INC COUNTY: ALAMEDA	827 20TH ST OAKLAND, CA 94607-3313	FACILITY NOT REPORTED IN RAATS	0.519 MILES	NORTHEAST	3436
<u>HAZARDOUS WASTES</u>						
	WASTE CODE:	AMOUNT OF WASTE:	SOURCE OF INFO:			
1.	D008	.00000	NOTIFICATION			
06008032208 CAR000005108	CMA ASSET MANAGERS INC COUNTY: ALAMEDA	500 12TH ST OAKLAND, CA 94607-4010	FACILITY NOT REPORTED IN RAATS	0.534 MILES	SOUTHEAST	2208
<u>HAZARDOUS WASTES</u>						
	WASTE CODE:	AMOUNT OF WASTE:	SOURCE OF INFO:			
1.	D001	.00000	NOTIFICATION			
2.	D002	.00000	NOTIFICATION			
06008008674 CAD981442221	SCOTT BROADWAY COUNTY: ALAMEDA	2014 MARKET ST OAKLAND, CA 94607-3336	FACILITY NOT REPORTED IN RAATS	0.544 MILES	NORTHEAST	8674
<u>HAZARDOUS WASTES</u>						
	WASTE CODE:	AMOUNT OF WASTE:	SOURCE OF INFO:			
1.	D000	.00000	NOTIFICATION			
2.	D001	.00000	NOTIFICATION			
3.	F002	.00000	NOTIFICATION			
4.	F004	.00000	NOTIFICATION			
06008027466 CAD983616319	B P S OAKLAND COUNTY: ALAMEDA	1700 JEFFERSON ST OAKLAND, CA 94612-1539	FACILITY NOT REPORTED IN RAATS	0.552 MILES	NORTHEAST	7466
<u>HAZARDOUS WASTES</u>						
	WASTE CODE:	AMOUNT OF WASTE:	SOURCE OF INFO:			
1.	D000	.00000	NOTIFICATION			
2.	D011	.00000	NOTIFICATION			
06008010772 CAD981616170	A STITCH IN TIME COUNTY: ALAMEDA	1611 CLAY ST OAKLAND, CA 94612-1531	FACILITY NOT REPORTED IN RAATS	0.564 MILES	NORTHEAST	772

ERIS ENVIRONMENTAL DATA REPORT
 RESOURCE CONSERVATION AND RECOVERY INFORMATION SYSTEM
 RCRIS_SG - PLOTTABLE SITES - PAGE 8

ERIS Report #203060A

Oct 30, 1997

ERIS ID EPA ID	FACILITY	ADDRESS	RAATS ISSUE DATE RAATS ACTION/STATUS RAATS PENALTIES	DISTANCE FROM SITE	DIRECTION FROM SITE	MAP ID
-------------------	----------	---------	--	-----------------------	------------------------	--------

HAZARDOUS WASTES

WASTE CODE: -----	AMOUNT OF WASTE: -----	SOURCE OF INFO: -----				
1. F002	.00000	NOTIFICATION				
06008029019 CAD983642521	ATARCO CORP COUNTY: ALAMEDA	2020 BRUSH ST OAKLAND, CA 94612-1048	FACILITY NOT REPORTED IN RAATS	0.567 MILES	NORTHEAST	9019

HAZARDOUS WASTES

WASTE CODE: -----	AMOUNT OF WASTE: -----	SOURCE OF INFO: -----				
1. D000	.00000	NOTIFICATION				
2. D001	.00000	NOTIFICATION				
3. D004	.00000	NOTIFICATION				
06008000993 CAD009132127	MELROSE NAMEPLATE AND LABEL CO I COUNTY: ALAMEDA	1946 ADELIN ST OAKLAND, CA 94607-2300	FACILITY NOT REPORTED IN RAATS	0.567 MILES	NORTHWEST	993

HAZARDOUS WASTES

WASTE CODE: -----	AMOUNT OF WASTE: -----	SOURCE OF INFO: -----				
1. F001	.00000	NOTIFICATION				
06008006591 CAD981385644	JC MAYO RADIATOR CO INC COUNTY: ALAMEDA	1190 19TH ST OAKLAND, CA 94607-2327	FACILITY NOT REPORTED IN RAATS	0.583 MILES	NORTHWEST	6591

06008029032 CAD983642679	CLOROX CO. COUNTY: ALAMEDA	1221 BROADWAY OAKLAND, CA 94612-1837	FACILITY NOT REPORTED IN RAATS	0.597 MILES	SOUTHEAST	9032
-----------------------------	-------------------------------	---	--------------------------------	-------------	-----------	------

HAZARDOUS WASTES

WASTE CODE: -----	AMOUNT OF WASTE: -----	SOURCE OF INFO: -----				
1. D001	.00000	NOTIFICATION				

ERIS ENVIRONMENTAL DATA REPORT
 RESOURCE CONSERVATION AND RECOVERY INFORMATION SYSTEM
 RCRIS_SG - PLOTTABLE SITES - PAGE 9

ERIS Report #203060A

Oct 30, 199

ERIS ID EPA ID	FACILITY	ADDRESS	RAATS ISSUE DATE RAATS ACTION/STATUS RAATS PENALTIES	DISTANCE FROM SITE	DIRECTION FROM SITE	MAP II
-------------------	----------	---------	--	-----------------------	------------------------	--------

06008028174 CAD983629387	HERRINGTON OLSON PHOTOGRAPHY COUNTY: ALAMEDA	769 22ND ST OAKLAND, CA 94612-1020	FACILITY NOT REPORTED IN RAATS	0.631 MILES	NORTHEAST	8174
-----------------------------	---	---------------------------------------	--------------------------------	-------------	-----------	------

HAZARDOUS WASTES

WASTE CODE:	AMOUNT OF WASTE:	SOURCE OF INFO:
1. D011	.00000	NOTIFICATION

06008030971 CAD983665399	SOUTHERN PACIFIC TRANS CO COUNTY: ALAMEDA	1401 3RD ST OAKLAND, CA 94607-18ND	FACILITY NOT REPORTED IN RAATS	0.632 MILES	SOUTHWEST	971
-----------------------------	--	---------------------------------------	--------------------------------	-------------	-----------	-----

HAZARDOUS WASTES

WASTE CODE:	AMOUNT OF WASTE:	SOURCE OF INFO:
1. D000	.00000	NOTIFICATION
2. D020	.00000	NOTIFICATION
3. P037	.00000	NOTIFICATION
4. U060	.00000	NOTIFICATION
5. U061	.00000	NOTIFICATION

06008006449 CAD981382559	EAST BAY MUNICIPAL UTIL DIST COUNTY: ALAMEDA	1200 21ST ST OAKLAND, CA 94607-23ND	FACILITY NOT REPORTED IN RAATS	0.658 MILES	NORTHWEST	6449
-----------------------------	---	--	--------------------------------	-------------	-----------	------

HAZARDOUS WASTES

WASTE CODE:	AMOUNT OF WASTE:	SOURCE OF INFO:
1. D000	.00000	NOTIFICATION
2. D001	.00000	NOTIFICATION
3. D002	.00000	NOTIFICATION
4. D003	.00000	NOTIFICATION
5. F001	.00000	NOTIFICATION
6. F002	.00000	NOTIFICATION
7. F003	.00000	NOTIFICATION
8. F005	.00000	NOTIFICATION
9. F027	.00000	NOTIFICATION
10. U002	.00000	NOTIFICATION
11. U036	.00000	NOTIFICATION
12. U061	.00000	NOTIFICATION
13. U129	.00000	NOTIFICATION
14. U151	.00000	NOTIFICATION
15. U220	.00000	NOTIFICATION

ERIS ENVIRONMENTAL DATA REPORT
 RESOURCE CONSERVATION AND RECOVERY INFORMATION SYSTEM
 RCRIS_SG - PLOTTABLE SITES - PAGE 10

ERIS Report #203060A

Oct 30, 199

ERIS ID EPA ID	FACILITY	ADDRESS	RAATS ISSUE DATE RAATS ACTION/STATUS RAATS PENALTIES	DISTANCE FROM SITE	DIRECTION FROM SITE	MAP I
06008022170 CAD982474652	DHARMA ENTRPRISES COUNTY: ALAMEDA	1241 21ST ST OAKLAND, CA 94607-2336	FACILITY NOT REPORTED IN RAATS	0.659 MILES	NORTHWEST	2170

HAZARDOUS WASTES

WASTE CODE:	AMOUNT OF WASTE:	SOURCE OF INFO:
1. F001	.00000	NOTIFICATION
2. F002	.00000	NOTIFICATION
3. F003	.00000	NOTIFICATION

06008019229 CAD982338030	OCEAN CONLAINER SYSTEMS COUNTY: ALAMEDA	801 CHESTER ST OAKLAND, CA 94607-1923	FACILITY NOT REPORTED IN RAATS	0.673 MILES	NORTHWEST	9229
-----------------------------	--	--	--------------------------------	-------------	-----------	------

HAZARDOUS WASTES

WASTE CODE:	AMOUNT OF WASTE:	SOURCE OF INFO:
1. D000	.00000	NOTIFICATION
2. D001	.00000	NOTIFICATION

06008004892 CAD980887095	LANGENDORF UNITED BAKERIES INC COUNTY: ALAMEDA	1000 W GRAND AVE OAKLAND, CA 94607-2933	FACILITY NOT REPORTED IN RAATS	0.681 MILES	NORTHEAST	4892
-----------------------------	---	--	--------------------------------	-------------	-----------	------

06008010409 CAD981580822	MEADERS CLEANERS COUNTY: ALAMEDA	800 W GRAND AVE OAKLAND, CA 94607-3448	FACILITY NOT REPORTED IN RAATS	0.686 MILES	NORTHEAST	409
-----------------------------	-------------------------------------	---	--------------------------------	-------------	-----------	-----

HAZARDOUS WASTES

WASTE CODE:	AMOUNT OF WASTE:	SOURCE OF INFO:
1. F002	.00000	NOTIFICATION

06008007093 CAD981396963	OAKLAND TRIBUNE INC COUNTY: ALAMEDA	409 13TH ST OAKLAND, CA 94612-2637	FACILITY NOT REPORTED IN RAATS	0.700 MILES	SOUTHEAST	7093
-----------------------------	--	---------------------------------------	--------------------------------	-------------	-----------	------

ERIIS ENVIRONMENTAL DATA REPORT
 RESOURCE CONSERVATION AND RECOVERY INFORMATION SYSTEM
 RCRIS_SG - PLOTTABLE SITES - PAGE 11

ERIIS Report #203060A

Oct 30, 199

ERIIS ID EPA ID	FACILITY	ADDRESS	RAATS ISSUE DATE RAATS ACTION/STATUS RAATS PENALTIES	DISTANCE FROM SITE	DIRECTION FROM SITE	MAP I
--------------------	----------	---------	--	-----------------------	------------------------	-------

HAZARDOUS WASTES

WASTE CODE:	AMOUNT OF WASTE:	SOURCE OF INFO:
1. K086	.00000	NOTIFICATION

06008000367 CAD004275665	KTVU-TV COUNTY: ALAMEDA	2 JACK LONDON SQ OAKLAND, CA 94607-3727	FACILITY NOT REPORTED IN RAATS	0.701 MILES	SOUTHEAST	367
-----------------------------	----------------------------	--	--------------------------------	-------------	-----------	-----

HAZARDOUS WASTES

WASTE CODE:	AMOUNT OF WASTE:	SOURCE OF INFO:
1. U226	.00000	NOTIFICATION

06008032342 CAR00006502	VETERANS AFFAIRS OUTPATIENT CLINIC COUNTY: ALAMEDA	2221 MARTIN LUTHER KING JR WAY OAKLAND, CA 94612-1318	FACILITY NOT REPORTED IN RAATS	0.715 MILES	NORTHEAST	2342
----------------------------	---	--	--------------------------------	-------------	-----------	------

HAZARDOUS WASTES

WASTE CODE:	AMOUNT OF WASTE:	SOURCE OF INFO:
1. D000	.00000	NOTIFICATION
2. D001	.00000	NOTIFICATION
3. D011	.00000	NOTIFICATION

06008000927 CAD009103748	COCA-COLA BOTTLING CO OF CA COUNTY: ALAMEDA	1340 MANDELA PKWY OAKLAND, CA 94607-2055	FACILITY NOT REPORTED IN RAATS	0.725 MILES	NORTHWEST	927
-----------------------------	--	---	--------------------------------	-------------	-----------	-----

HAZARDOUS WASTES

WASTE CODE:	AMOUNT OF WASTE:	SOURCE OF INFO:
1. D002	.00000	NOTIFICATION

06008033856 CAT080015431	PACIFIC BELL COUNTY: ALAMEDA	1519 FRANKLIN ST OAKLAND, CA 94612-2803	FACILITY NOT REPORTED IN RAATS	0.736 MILES	NORTHEAST	3856
-----------------------------	---------------------------------	--	--------------------------------	-------------	-----------	------

HAZARDOUS WASTES

WASTE CODE:	AMOUNT OF WASTE:	SOURCE OF INFO:
1. D002	.00000	NOTIFICATION
2. D004	.00000	NOTIFICATION

ERIS ENVIRONMENTAL DATA REPORT
 RESOURCE CONSERVATION AND RECOVERY INFORMATION SYSTEM
 RCRIS_SG - PLOTTABLE SITES - PAGE 12

ERIS Report #203060A

Oct 30, 199

ERIS ID EPA ID	FACILITY	ADDRESS	RAATS ISSUE DATE RAATS ACTION/STATUS RAATS PENALTIES	DISTANCE FROM SITE	DIRECTION FROM SITE	MAP #
-------------------	----------	---------	--	-----------------------	------------------------	-------

06008003737 CAD085849255	ALTA PLATING & CHEM CORP COUNTY: ALAMEDA	1732 PERALTA ST OAKLAND, CA 94607-1616	FACILITY NOT REPORTED IN RAATS	0.737 MILES	NORTHWEST	3737
-----------------------------	---	---	--------------------------------	-------------	-----------	------

HAZARDOUS WASTES

WASTE CODE:	AMOUNT OF WASTE:	SOURCE OF INFO:
1. F006	.00000	NOTIFICATION
2. F007	.00000	NOTIFICATION
3. F008	.00000	NOTIFICATION
4. F009	.00000	NOTIFICATION

06008015271 CAD981980030	AT&T OAKLAND MAIN COUNTY: ALAMEDA	1587 FRANKLIN ST # 1601 OAKLAND, CA 94612-2803	FACILITY NOT REPORTED IN RAATS	0.749 MILES	NORTHEAST	5271
-----------------------------	--------------------------------------	---	--------------------------------	-------------	-----------	------

06008000936 CAD009108564	NEWMAN STAMPING & MACHINE CO# COUNTY: ALAMEDA	1001 24TH ST OAKLAND, CA 94607-2903	FACILITY NOT REPORTED IN RAATS	0.770 MILES	NORTHEAST	936
-----------------------------	--	--	--------------------------------	-------------	-----------	-----

06008012649 CAD981658792	SUPERIOR FRENCH LND & DRY CLNRS COUNTY: ALAMEDA	1284 W GRAND AVE OAKLAND, CA 94607-2323	FACILITY NOT REPORTED IN RAATS	0.781 MILES	NORTHWEST	2649
-----------------------------	--	--	--------------------------------	-------------	-----------	------

HAZARDOUS WASTES

WASTE CODE:	AMOUNT OF WASTE:	SOURCE OF INFO:
1. F002	.00000	NOTIFICATION

06008031752 CAD990803967	PACIFIC CRYOGENICS COUNTY: ALAMEDA	2311 MAGNOLIA ST OAKLAND, CA 94607-2308	FACILITY NOT REPORTED IN RAATS	0.785 MILES	NORTHWEST	1752
-----------------------------	---------------------------------------	--	--------------------------------	-------------	-----------	------

HAZARDOUS WASTES

WASTE CODE:	AMOUNT OF WASTE:	SOURCE OF INFO:

ERIS ENVIRONMENTAL DATA REPORT
 RESOURCE CONSERVATION AND RECOVERY INFORMATION SYSTEM
 RCRIS_SG - PLOTTABLE SITES - PAGE 13

ERIS Report #203060A

Oct 30, 199

ERIS ID EPA ID	FACILITY	ADDRESS	RAATS ISSUE DATE RAATS ACTION/STATUS RAATS PENALTIES	DISTANCE FROM SITE	DIRECTION FROM SITE	MAP II
-------------------	----------	---------	--	-----------------------	------------------------	--------

WASTE CODE:	AMOUNT OF WASTE:	SOURCE OF INFO:
1. D001	.00000	NOTIFICATION
2. F017	.00000	NOTIFICATION
3. U159	.00000	NOTIFICATION
4. U220	.00000	NOTIFICATION

06008000399 CAD006909907	COCHRAN & CELLI COUNTY: ALAMEDA	301 12TH ST OAKLAND, CA 94607-4217	FACILITY NOT REPORTED IN RAATS	0.800 MILES	SOUTHEAST	399
-----------------------------	------------------------------------	---------------------------------------	--------------------------------	-------------	-----------	-----

06008029541 CAD983648858	I D G ARCHITECTS COUNTY: ALAMEDA	1730 FRANKLIN ST OAKLAND, CA 94612-3417	FACILITY NOT REPORTED IN RAATS	0.805 MILES	NORTHEAST	9541
-----------------------------	-------------------------------------	--	--------------------------------	-------------	-----------	------

HAZARDOUS WASTES

WASTE CODE:	AMOUNT OF WASTE:	SOURCE OF INFO:
1. D001	.00000	NOTIFICATION

06008028081 CAD983625542	EAST BAY CAMERA EXCHANGE COUNTY: ALAMEDA	1936 BROADWAY OAKLAND, CA 94612-2206	FACILITY NOT REPORTED IN RAATS	0.813 MILES	NORTHEAST	8081
-----------------------------	---	---	--------------------------------	-------------	-----------	------

HAZARDOUS WASTES

WASTE CODE:	AMOUNT OF WASTE:	SOURCE OF INFO:
1. D000	.00000	NOTIFICATION
2. D011	.00000	NOTIFICATION

06008006040 CAD981372428	WEATHERFORD BMW BODYSHOP COUNTY: ALAMEDA	575 W GRAND AVE OAKLAND, CA 94612-1617	FACILITY NOT REPORTED IN RAATS	0.822 MILES	NORTHEAST	604C
-----------------------------	---	---	--------------------------------	-------------	-----------	------

HAZARDOUS WASTES

WASTE CODE:	AMOUNT OF WASTE:	SOURCE OF INFO:
1. D001	.00000	NOTIFICATION
2. F005	.00000	NOTIFICATION

ERIIS ENVIRONMENTAL DATA REPORT
 RESOURCE CONSERVATION AND RECOVERY INFORMATION SYSTEM
 RCRIS_SG - PLOTTABLE SITES - PAGE 14

ERIIS Report #203060A

Oct 30, 1991

ERIIS ID EPA ID	FACILITY	ADDRESS	RAATS ISSUE DATE RAATS ACTION/STATUS RAATS PENALTIES	DISTANCE FROM SITE	DIRECTION FROM SITE	MAP II
06008017530 CAD982028722	CALTRANS DISTRICT 4 COUNTY: ALAMEDA	415 HARRISON ST OAKLAND, CA 94607-4100	FACILITY NOT REPORTED IN RAATS	0.833 MILES	SOUTHEAST	7530

HAZARDOUS WASTES

WASTE CODE:	AMOUNT OF WASTE:	SOURCE OF INFO:
1. D000	.00000	NOTIFICATION
2. D001	.00000	NOTIFICATION
3. D002	.00000	NOTIFICATION
4. D003	.00000	NOTIFICATION

06008033861 CAT080015506	PACIFIC BELL COUNTY: ALAMEDA	545 W GRAND AVE OAKLAND, CA 94612-1617	FACILITY NOT REPORTED IN RAATS	0.838 MILES	NORTHEAST	3861
-----------------------------	---------------------------------	---	--------------------------------	-------------	-----------	------

HAZARDOUS WASTES

WASTE CODE:	AMOUNT OF WASTE:	SOURCE OF INFO:
1. D002	.00000	NOTIFICATION
2. D004	.00000	NOTIFICATION

06008001099 CAD009185653	NORTHWESTERN VENETIAN SUPPLY CORP COUNTY: ALAMEDA	1218 24TH ST OAKLAND, CA 94607-2433	FACILITY NOT REPORTED IN RAATS	0.844 MILES	NORTHWEST	1099
-----------------------------	--	--	--------------------------------	-------------	-----------	------

HAZARDOUS WASTES

WASTE CODE:	AMOUNT OF WASTE:	SOURCE OF INFO:
1. F001	.00000	NOTIFICATION
2. F003	.00000	NOTIFICATION
3. F005	.00000	NOTIFICATION
4. U228	.00000	NOTIFICATION

06008017902 CAD982039125	ROYS AUTO BODY COUNTY: ALAMEDA	1432 HARRISON ST OAKLAND, CA 94612-3903	FACILITY NOT REPORTED IN RAATS	0.853 MILES	SOUTHEAST	7902
-----------------------------	-----------------------------------	--	--------------------------------	-------------	-----------	------

HAZARDOUS WASTES

WASTE CODE:	AMOUNT OF WASTE:	SOURCE OF INFO:
1. F003	.00000	NOTIFICATION
2. F005	.00000	NOTIFICATION

ERIIS ENVIRONMENTAL DATA REPORT
 RESOURCE CONSERVATION AND RECOVERY INFORMATION SYSTEM
 RCRIS_SG - PLOTTABLE SITES - PAGE 15

ERIIS Report #203060A

Oct 30, 199

ERIIS ID EPA ID	FACILITY	ADDRESS	RAATS ISSUE DATE RAATS ACTION/STATUS RAATS PENALTIES	DISTANCE FROM SITE	DIRECTION FROM SITE	MAP II
06008000971 CAD009122912	BASF CORPORATION COUNTY: ALAMEDA	1545 WILLOW ST OAKLAND, CA 94607-1525	FACILITY NOT REPORTED IN RAATS	0.871 MILES	NORTHWEST	971

HAZARDOUS WASTES

	WASTE CODE:	AMOUNT OF WASTE:	SOURCE OF INFO:
1.	D001	.00000	NOTIFICATION
2.	D004	.00000	NOTIFICATION
3.	F003	.00000	NOTIFICATION
4.	F005	.00000	NOTIFICATION
5.	K086	.00000	NOTIFICATION

06008016790 CAD982010910	KAISER FNDN HLTH PLAN OFC BLDG COUNTY: ALAMEDA	1950 FRANKLIN ST OAKLAND, CA 94612-5103	FACILITY NOT REPORTED IN RAATS	0.876 MILES	NORTHEAST	6790
-----------------------------	---	--	--------------------------------	-------------	-----------	------

06008008082 CAD981424922	WELLS FARGO BANK COUNTY: ALAMEDA	415 20TH ST OAKLAND, CA 94612-2901	FACILITY NOT REPORTED IN RAATS	0.877 MILES	NORTHEAST	8082
-----------------------------	-------------------------------------	---------------------------------------	--------------------------------	-------------	-----------	------

06008001845 CAD035032630	FINDLEY ADHESIVES INC COUNTY: ALAMEDA	2433 POPLAR ST OAKLAND, CA 94607-2413	FACILITY NOT REPORTED IN RAATS	0.898 MILES	NORTHWEST	1845
-----------------------------	--	--	--------------------------------	-------------	-----------	------

HAZARDOUS WASTES

	WASTE CODE:	AMOUNT OF WASTE:	SOURCE OF INFO:
1.	U069	.00000	NOTIFICATION
2.	U088	.00000	NOTIFICATION
3.	U122	.00000	NOTIFICATION
4.	U188	.00000	NOTIFICATION
5.	U226	.00000	NOTIFICATION

06008018127 CAD982044315	QUALITY BODY & FENDER COUNTY: ALAMEDA	2510 MARTIN LUTHER KING JR WAY OAKLAND, CA 94612-1114	FACILITY NOT REPORTED IN RAATS	0.912 MILES	NORTHEAST	8127
-----------------------------	--	--	--------------------------------	-------------	-----------	------

ERIS ENVIRONMENTAL DATA REPORT
 RESOURCE CONSERVATION AND RECOVERY INFORMATION SYSTEM
 RCRI_SG - PLOTTABLE SITES - PAGE 16

ERIS Report #203060A

Oct 30, 199

ERIS ID EPA ID	FACILITY	ADDRESS	RAATS ISSUE DATE RAATS ACTION/STATUS RAATS PENALTIES	DISTANCE FROM SITE	DIRECTION FROM SITE	MAP I
-------------------	----------	---------	--	-----------------------	------------------------	-------

HAZARDOUS WASTES

WASTE CODE:	AMOUNT OF WASTE:	SOURCE OF INFO:
-----	-----	-----
1. D000	.00000	NOTIFICATION
2. D001	.00000	NOTIFICATION
3. F003	.00000	NOTIFICATION
4. F005	.00000	NOTIFICATION

06008031072 CAD983666769	WILLOW TRUCK AND TIRE REPAIR COUNTY: ALAMEDA	1747 17TH ST OAKLAND, CA 94607-1645	FACILITY NOT REPORTED IN RAATS	0.916 MILES	NORTHWEST	1072
-----------------------------	---	--	--------------------------------	-------------	-----------	------

HAZARDOUS WASTES

WASTE CODE:	AMOUNT OF WASTE:	SOURCE OF INFO:
-----	-----	-----
1. D000	.00000	NOTIFICATION
2. D001	.00000	NOTIFICATION
3. D018	.00000	NOTIFICATION
4. D039	.00000	NOTIFICATION

06008003199 CAD071686606	WORLD SAVINGS AND LOAN COUNTY: ALAMEDA	1901 HARRISON ST OAKLAND, CA 94612-3574	FACILITY NOT REPORTED IN RAATS	0.943 MILES	NORTHEAST	3199
-----------------------------	---	--	--------------------------------	-------------	-----------	------

06008022177 CAD982474744	OAKLAND STATE BUILDING 601 COUNTY: ALAMEDA	1111 JACKSON ST OAKLAND, CA 94607-4901	FACILITY NOT REPORTED IN RAATS	0.944 MILES	SOUTHEAST	2177
-----------------------------	---	---	--------------------------------	-------------	-----------	------

06008032100 CAR000003830	LONGS DRUG STORE NO 386 COUNTY: ALAMEDA	344 20TH ST OAKLAND, CA 94612-3544	FACILITY NOT REPORTED IN RAATS	0.959 MILES	NORTHEAST	2100
-----------------------------	--	---------------------------------------	--------------------------------	-------------	-----------	------

HAZARDOUS WASTES

WASTE CODE:	AMOUNT OF WASTE:	SOURCE OF INFO:
-----	-----	-----
1. D000	.00000	NOTIFICATION
2. D011	.00000	NOTIFICATION

ERIS ENVIRONMENTAL DATA REPORT
 RESOURCE CONSERVATION AND RECOVERY INFORMATION SYSTEM
 RCRIS_SG - PLOTTABLE SITES - PAGE 17

ERIS Report #203060A

Oct 30, 199

ERIS ID EPA ID	FACILITY	ADDRESS	RAATS ISSUE DATE RAATS ACTION/STATUS RAATS PENALTIES	DISTANCE FROM SITE	DIRECTION FROM SITE	MAP I
-------------------	----------	---------	--	-----------------------	------------------------	-------

06008014644 CAD981966328	CUSTOM CARE CLEANERS COUNTY: ALAMEDA	2430 TELEGRAPH AVE OAKLAND, CA 94612-2405	FACILITY NOT REPORTED IN RAATS	0.978 MILES	NORTHEAST	464
-----------------------------	---	--	--------------------------------	-------------	-----------	-----

HAZARDOUS WASTES

WASTE CODE:	AMOUNT OF WASTE:	SOURCE OF INFO:
-----	-----	-----
1. D002	.00000	NOTIFICATION
2. F002	.00000	NOTIFICATION

06008012860 CAD981664840	EARLE M JORGENSEN STEEL CO COUNTY: ALAMEDA	1699 W GRAND AVE OAKLAND, CA 94607-1606	FACILITY NOT REPORTED IN RAATS	0.986 MILES	NORTHWEST	286
-----------------------------	---	--	--------------------------------	-------------	-----------	-----

HAZARDOUS WASTES

WASTE CODE:	AMOUNT OF WASTE:	SOURCE OF INFO:
-----	-----	-----
1. D000	.00000	NOTIFICATION
2. D001	.00000	NOTIFICATION
3. F003	.00000	NOTIFICATION
4. F005	.00000	NOTIFICATION

06008004176 CAD099955387	MORGAN MARINE INC COUNTY: ALAMEDA	1776 11TH ST OAKLAND, CA 94607-1436	FACILITY NOT REPORTED IN RAATS	0.991 MILES	NORTHWEST	417
-----------------------------	--------------------------------------	--	--------------------------------	-------------	-----------	-----

HAZARDOUS WASTES

WASTE CODE:	AMOUNT OF WASTE:	SOURCE OF INFO:
-----	-----	-----
1. D000	.00000	NOTIFICATION
2. D001	.00000	NOTIFICATION
3. D002	.00000	NOTIFICATION
4. D003	.00000	NOTIFICATION

06008020546 CAD982413163	MORGAN CHEMICAL INC COUNTY: ALAMEDA	1776 11TH ST OAKLAND, CA 94607-1436	FACILITY NOT REPORTED IN RAATS	0.991 MILES	NORTHWEST	546
-----------------------------	--	--	--------------------------------	-------------	-----------	-----

ERIS ENVIRONMENTAL DATA REPORT
 RESOURCE CONSERVATION AND RECOVERY INFORMATION SYSTEM
 RCRIS_SG - PLOTTABLE SITES - PAGE 18

ERIS Report #203060A

Oct 30, 199

ERIS ID EPA ID	FACILITY	ADDRESS	RAATS ISSUE DATE RAATS ACTION/STATUS RAATS PENALTIES	DISTANCE FROM SITE	DIRECTION FROM SITE	MAP I
-------------------	----------	---------	--	-----------------------	------------------------	-------

HAZARDOUS WASTES

WASTE CODE: -----	AMOUNT OF WASTE: -----	SOURCE OF INFO: -----
1. D000	.00000	NOTIFICATION
2. D001	.00000	NOTIFICATION
3. D002	.00000	NOTIFICATION
4. D003	.00000	NOTIFICATION

06008004772 CAD980881684	PACIFIC BELL COUNTY: ALAMEDA	180 GRAND AVE OAKLAND, CA 94612-3741	FACILITY NOT REPORTED IN RAATS	1.000 MILES	NORTHEAST	4772
-----------------------------	---------------------------------	---	--------------------------------	-------------	-----------	------

HAZARDOUS WASTES

WASTE CODE: -----	AMOUNT OF WASTE: -----	SOURCE OF INFO: -----
1. D000	.00000	NOTIFICATION
2. D002	.00000	NOTIFICATION

ERIIS ENVIRONMENTAL DATA REPORT
 FACILITY DOCKET
 DOCKET - PLOTTABLE SITES - PAGE 1

ERIIS Report #203060A

Oct 30, 1997

ERIIS ID	EPA ID	FACILITY	ADDRESS	COUNTY	DISTANCE FROM SITE	DIRECTION FROM SITE	MAP
06060000181	CAD983608555	DONCO INDUSTRIES	2401 UNION ST OAKLAND, CA 94607-2417	ALAMEDA	0.862 MILES	NORTHWEST	181

<u>CASE NUMBER</u>	<u>CASE NAME</u>	<u>LAWS VIOLATED</u>	<u>DATE FILED</u>	<u>DATE CONCLUDED</u>	<u>COURT DOCKET NO</u>	<u>ASSESSED PENALTY (\$)</u>	<u>DISPOSITION</u>
09-94-0015	DONCO INDUSTRIES, INC.	RCRA 3008	03/15/94	09/25/96	92-49331	0	CASE WAS COMBINED WITH ANOTHER CASE

LAW TABLE: CAA - CLEAN AIR ACT CERCLA - COMPREHENSIVE ENVIRONMENTAL RESPONSE, COMPENSATION, AND LIABILITY ACT (SUPERFUND) CWA - CLEAN WATER ACT
 EPCRA - EMERGENCY PLANNING AND COMMUNITY RIGHT TO KNOW ACT FIFRA - FEDERAL INSECTICIDE, FUNGICIDE, AND RODENTICIDE ACT
 MPRSA - MARINE PROTECTION, RESEARCH, AND SANCTUARIES ACT MWTA - MEDICAL WASTE TRACKING ACT RCRA - RESOURCE CONSERVATION AND RECOVERY ACT
 SDWA - SAFE DRINKING WATER ACT TSCA - TOXIC SUBSTANCES CONTROL ACT

ERIIS ENVIRONMENTAL DATA REPORT
 TOXIC RELEASE INVENTORY SYSTEM
 TRI - PLOTTABLE SITES - PAGE 1

ERIIS Report #203060A

Oct 30, 199

ERIIS ID EPA ID	FACILITY FACILITY ID	ADDRESS	COUNTY	SIC CODE	CONTACT PHONE	DISTANCE FROM SITE	DIRECTION FROM SITE	MAP I
06009002591 CAD009206160	FRANCIS PLATING OF 94607FRNCS785SE	785 7TH ST OAKLAND, CA 94607-3225	ALAMEDA	3470	ROBERT HUSON (916) 368-0100	0.203 MILES	SOUTHEAST	2591

RELEASES (LBS.) TRANSFERS (LBS.)

YEAR	CHEMICAL	FUGITIVE AIR	STACK AIR	WATER	UNDER INJECTION	LAND	TOTAL	POTW	OFF-SITE	TC
1994	NITRIC ACID	250.0000	0.0000	0.0000	0.0000	0.0000	250.0000	0.0000	0.0000	0.0
1994	SULFURIC ACID	250.0000	0.0000	0.0000	0.0000	0.0000	250.0000	0.0000	0.0000	0.0
1993	SULFURIC ACID	250.0000	0.0000	0.0000	0.0000	0.0000	250.0000	0.0000	0.0000	0.0
1993	NITRIC ACID	250.0000	0.0000	0.0000	0.0000	0.0000	250.0000	0.0000	0.0000	0.0
1992	NITRIC ACID	250.0000	0.0000	0.0000	0.0000	0.0000	250.0000	0.0000	0.0000	0.0
1992	SULFURIC ACID	250.0000	0.0000	0.0000	0.0000	0.0000	250.0000	0.0000	0.0000	0.0

06009002590 CAD009200031	E-D COAT 94607DCTCM7154T	715 4TH ST OAKLAND, CA 94607-3017	ALAMEDA	3471	JERRY ROSSI (510) 832-8104	0.338 MILES	SOUTHEAST	259K
-----------------------------	-----------------------------	--------------------------------------	---------	------	-------------------------------	-------------	-----------	------

RELEASES (LBS.) TRANSFERS (LBS.)

YEAR	CHEMICAL	FUGITIVE AIR	STACK AIR	WATER	UNDER INJECTION	LAND	TOTAL	POTW	OFF-SITE	TC
1994	CHLORINE	0.0000	0.0000	0.0000	0.0000	0.0000	0.0000	0.0000	0.0000	0.0
1994	CYANIDE COMPOUNDS	0.0000	0.0000	0.0000	0.0000	0.0000	0.0000	250.0000	0.0000	250.0
1994	NITRIC ACID	5.0000	0.0000	0.0000	0.0000	0.0000	5.0000	0.0000	0.0000	0.0
1994	HYDROCHLORIC ACID	5.0000	0.0000	0.0000	0.0000	0.0000	5.0000	0.0000	0.0000	0.0
1993	HYDROCHLORIC ACID	5.0000	0.0000	0.0000	0.0000	0.0000	5.0000	0.0000	0.0000	0.0
1993	CYANIDE COMPOUNDS	0.0000	0.0000	0.0000	0.0000	0.0000	0.0000	0.0000	0.0000	0.0
1993	NITRIC ACID	5.0000	0.0000	0.0000	0.0000	0.0000	5.0000	0.0000	0.0000	0.0
1992	CYANIDE COMPOUNDS	0.0000	0.0000	0.0000	0.0000	0.0000	0.0000	0.0000	0.0000	0.0
1992	HYDROCHLORIC ACID	5.0000	0.0000	0.0000	0.0000	0.0000	5.0000	0.0000	0.0000	0.0
1992	NITRIC ACID	5.0000	0.0000	0.0000	0.0000	0.0000	5.0000	0.0000	0.0000	0.0
1992	SULFURIC ACID	5.0000	0.0000	0.0000	0.0000	0.0000	5.0000	0.0000	0.0000	0.0
1991	SULFURIC ACID	5.0000	0.0000	0.0000	0.0000	0.0000	5.0000	0.0000	0.0000	0.0
1991	NITRIC ACID	5.0000	0.0000	0.0000	0.0000	0.0000	5.0000	0.0000	0.0000	0.0
1991	HYDROCHLORIC ACID	5.0000	0.0000	0.0000	0.0000	0.0000	5.0000	0.0000	0.0000	0.0
1991	CYANIDE COMPOUNDS	0.0000	0.0000	0.0000	0.0000	0.0000	0.0000	5.0000	0.0000	5.0
1990	HYDROCHLORIC ACID	5.0000	0.0000	0.0000	0.0000	0.0000	5.0000	0.0000	0.0000	0.0
1990	NITRIC ACID	5.0000	0.0000	0.0000	0.0000	0.0000	5.0000	0.0000	0.0000	0.0
1990	SULFURIC ACID	5.0000	0.0000	0.0000	0.0000	0.0000	5.0000	0.0000	0.0000	0.0
1990	CYANIDE COMPOUNDS	0.0000	0.0000	0.0000	0.0000	0.0000	0.0000	0.0000	250.0000	250.0
1989	CYANIDE COMPOUNDS	0.0000	0.0000	0.0000	0.0000	0.0000	0.0000	250.0000	0.0000	250.0
1989	CHLORINE	250.0000	0.0000	0.0000	0.0000	0.0000	250.0000	0.0000	0.0000	0.0
1989	SULFURIC ACID	0.0000	0.0000	0.0000	0.0000	0.0000	0.0000	0.0000	0.0000	0.0
1989	NITRIC ACID	0.0000	0.0000	0.0000	0.0000	0.0000	0.0000	0.0000	0.0000	0.0
1988	CYANIDE COMPOUNDS	0.0000	0.0000	0.0000	0.0000	0.0000	0.0000	13.0000	0.0000	13.0
1988	SULFURIC ACID	0.0000	0.0000	0.0000	0.0000	0.0000	0.0000	0.0000	0.0000	0.0
1988	CHLORINE	0.0000	0.0000	0.0000	0.0000	0.0000	0.0000	0.0000	0.0000	0.0
1988	SODIUM HYDROXIDE (SOLUTION)	0.0000	0.0000	0.0000	0.0000	0.0000	0.0000	400.0000	0.0000	400.0
1988	HYDROCHLORIC ACID	0.0000	0.0000	0.0000	0.0000	0.0000	0.0000	0.0000	0.0000	0.0
1988	NITRIC ACID	0.0000	0.0000	0.0000	0.0000	0.0000	0.0000	0.0000	0.0000	0.0
1987	NITRIC ACID	250.0000	0.0000	0.0000	0.0000	0.0000	250.0000	180000.0000	0.0000	180000.0
1987	HYDROCHLORIC ACID	250.0000	0.0000	0.0000	0.0000	0.0000	250.0000	0.0000	0.0000	0.0
1987	SODIUM HYDROXIDE (SOLUTION)	4000.0000	0.0000	0.0000	0.0000	0.0000	8000.0000	0.0000	0.0000	0.0
1987	CHLORINE	750.0000	0.0000	0.0000	0.0000	0.0000	750.0000	7500.0000	0.0000	7500.0
1987	SULFURIC ACID	250.0000	0.0000	0.0000	0.0000	0.0000	250.0000	4000.0000	0.0000	4000.0
1987	CYANIDE COMPOUNDS	250.0000	0.0000	0.0000	0.0000	0.0000	250.0000	0.0000	0.0000	0.0

ERIS ENVIRONMENTAL DATA REPORT
EMERGENCY RESPONSE NOTIFICATION SYSTEM
ERNS - PLOTTABLE SITES - PAGE 1

ERIS Report #203060A

Oct 30, 199

ERIS ID REPORT NUMBER SOURCE AGENCY	SPILL CITY, STATE, ZIP CODE SPILL COUNTY	DISCHARGER NAME ORGANIZATION ADDRESS	MEDIA AFFECTED					SPILL DATE WATER WAY AFFECTED	MAP ID
			GRND	LAND	WATER	AIR	WATER FACILITY		
06002000367 380870 NATL. RESPONSE CTR	OAKLAND, CA 94607 ALAMEDA DISTANCE FROM SITE: 0.516 MILES DIRECTION FROM SITE: SOUTHWEST	AMERICAN PRESIDENT LINES 1395 MIDDLE HARBOR RD OAKLAND, CA 94607	N	Y	N	N	N	03/19/1997 OAKLAND ESTARY	367
<p>LOCATION: 1395 Middle Harbor Rd Berth 81 DESCRIPTION: 2 Intermodal Containers / Two Containers Were Knocked Off Vessel By A Container That Was Being Loaded On The M/v Oocl America MATERIAL SPILLED: Un 1759 QTY: 0 Unk LBS: 0 QTY IN WATER: 0 Unk Un 1805-phosphoric Acid QTY: 0 Unk LBS: 0 QTY IN WATER: 0 Unk Un 1824-sodium Hydroxide,solutio QTY: 0 Unk LBS: 0 QTY IN WATER: 0 Unk ACTIONS TAKEN: Fire And Police Onsite / Uscg Enroute / Will Call Contractor</p>									
06002000319 379569 NATL. RESPONSE CTR	OAKLAND, CA 94607 ALAMEDA DISTANCE FROM SITE: 0.554 MILES DIRECTION FROM SITE: SOUTHWEST	UNIVERSAL FOOD 1384 5TH ST OAKLAND, CA 84607	N	N	Y	N	N	03/10/1997 ATMOSPHERE	319
<p>LOCATION: 1384 5th St DESCRIPTION: Ammonia Receiver Tank/glass Cap On Tank Leaking Slowly MATERIAL SPILLED: Ammonia, Anhydrous QTY: 0 Unk LBS: 0 QTY IN WATER: 0 Non ACTIONS TAKEN: Release On-going/contractor En Route To Empty Out Tank</p>									
06002000590 385002 NATL. RESPONSE CTR	OAKLAND, CA 94607 ALAMEDA DISTANCE FROM SITE: 0.554 MILES DIRECTION FROM SITE: SOUTHWEST	UNIVERSAL FOOD 1384 5TH ST OAKLAND, CA 84607	N	N	Y	N	N	04/25/1997 ATMOSPHERE	590
<p>LOCATION: 1384 5th St DESCRIPTION: While Removing Pannels From The Wall Some Asbestos May Have Been Released MATERIAL SPILLED: Asbestos QTY: 0 Unk LBS: 0 QTY IN WATER: 0 Unk ACTIONS TAKEN: Material Sent To Lab</p>									
06002001156 NOT REPORTED EPA REGION	OAKLAND, CA 94607 ALAMEDA DISTANCE FROM SITE: 0.554 MILES DIRECTION FROM SITE: SOUTHWEST	RED START YEAST 1384 5TH ST. OAKLAND, CA 94607	N	N	Y	N	N	03/10/1997	1156
<p>LOCATION: 1384 5th St. DESCRIPTION: Condensing Tank Leaked From The Cap,in Process Of Sluting Down. MATERIAL SPILLED: Ammonia Vapor QTY: 0 Unk LBS: 0 QTY IN WATER: 0 Unk ACTIONS TAKEN: Not Possible MISCELLANEOUS: Previous Case #: 97-0580</p>									

ERIIS ENVIRONMENTAL DATA REPORT
 EMERGENCY RESPONSE NOTIFICATION SYSTEM
 ERNS - PLOTTABLE SITES - PAGE 2

ERIIS Report #203060A

Oct 30, 199

ERIIS ID REPORT NUMBER SOURCE AGENCY	SPILL CITY, STATE, ZIP CODE SPILL COUNTY	DISCHARGER NAME ORGANIZATION ADDRESS	MEDIA AFFECTED					SPILL DATE WATER WAY AFFECTED	MAP ID
			GRND	LAND	WATER	AIR	WATER		
06002001144 NOT REPORTED EPA REGION	OAKLAND, CA 94607 ALAMEDA DISTANCE FROM SITE: 0.698 MILES DIRECTION FROM SITE: SOUTHEAST	NOT REPORTED NOT REPORTED	Y	N	N	N	N	03/07/1997	1144
LOCATION: 375 11th St.-ebmud DESCRIPTION: A Pipe Of Flexible Hose Burst.the Pipe Has Been Taken Out Of Service.the Release Stopped.release Stopped.release To Building Only MATERIAL SPILLED: Antifreeze QTY: 75 Gal LBS: 0 QTY IN WATER: 0 Unk ACTIONS TAKEN: C/u Complete By R.p. MISCELLANEOUS: Previous Case #: 97-0571									
06002001449 393960 NATL. RESPONSE CTR	OAKLAND, CA 94607 ALAMEDA DISTANCE FROM SITE: 0.715 MILES DIRECTION FROM SITE: SOUTHEAST	NOT REPORTED NOT REPORTED	Y	N	N	N	N	07/05/1997 SOIL	1449
LOCATION: Broadway And Embarcadero St DESCRIPTION: Passenger Automobile / Caller States Automobile Ran Over A Manhole Cover And Ruptured Fuel Tank MATERIAL SPILLED: Gasoline: Automotive (unleaded) QTY: 0 Unk LBS: 0 QTY IN WATER: 0 Unk ACTIONS TAKEN: Used Sorbents MISCELLANEOUS: Area Affected:4 Inch Diameter Will Notify:ca-oes									

ERIIS ENVIRONMENTAL DATA REPORT
 FACILITY INDEX SYSTEM
 FINDS - PLOTTABLE SITES - PAGE 1

ERIIS Report #203060A

Oct 30, 1997

ERIIS ID EPA ID	FACILITY	FACILITY ADDRESS	SIC CODE(S)	DISTANCE FROM SITE	DIRECTION FROM SITE
06003029242 CAD981977283	ADELINE CLEANERS <u>TRACKING PROGRAM</u> RCRIS AFS/AIRS	985 7TH ST OAKLAND, CA 94607-3101	NOT REPORTED	0.137 MILES	SOUTHWES
		<u>LAST UPDATE</u> 01/17/97 NOT REPORTED			
06003004013 CAD039088661	BOB DRON HD MOTORCYCLES, INC <u>TRACKING PROGRAM</u> RCRIS	744 3 12TH ST OAKLAND, CA 94606	NOT REPORTED	0.184 MILES	NORTHEAST
		<u>LAST UPDATE</u> 09/23/93			
06003002350 CAD009206160	FRANCIS PLATING OF OAKLAND INCORPORATED <u>TRACKING PROGRAM</u> RCRIS AFS/AIRS CERCLIS TRIS	785 7TH ST OAKLAND, CA 94607-3225	3471	0.203 MILES	SOUTHEAST
		<u>LAST UPDATE</u> 01/17/97 NOT REPORTED 06/12/96 NOT REPORTED			

ERIIS ENVIRONMENTAL DATA REPORT
STORED WATER WELL SITES
WATER - PLOTTABLE SITES - PAGE 1

ERIIS Report #203060A

Oct 30, 199

ERIIS ID	LOCATION	STATE	COUNTY	MAJOR BASIN CODE	HUC CODE	DISTANCE FROM SITE	DIRECTION FROM SITE	MAP I
06068008234	LAT AND LONG CALCULATED FROM TOWNSHIP AND RANGE	CA	SAN JOAQUIN	141000	18050004	0.356 MILES	SOUTHWEST	8234
06068074192	LONE STAR IND. OAKLAND, /	CA	ALAMEDA	140300	18050004	0.974 MILES	NORTHWEST	4192

ERIIS ENVIRONMENTAL DATA REPORT
 CALIFORNIA CALSITES
 HWS - PLOTTABLE SITES - PAGE 1

Oct 30, 1994

ERIIS Report #203060A

ERIIS ID FACILITY ID	FACILITY	ADDRESS	CALSITE STATUS GROUNDWATER STATUS	CALSITE STATUS DATE	MAP
06040010795 01470004	MICRONESIAN CARGO, INTERNATIONAL DISTANCE FROM SITE: 0.135 MILES DIRECTION FROM SITE: SOUTHWEST	955 7TH ST OAKLAND, CA 94607-3101 COUNTY: ALAMEDA	PRELIMINARY ENDANGERMENT ASSESSMENT IN PROGRESS NOT REPORTED	02/01/94	795
06040010802 01750019	CHANG'S AUTOMOTIVE DISTANCE FROM SITE: 0.150 MILES DIRECTION FROM SITE: SOUTHWEST	1009 7TH ST OAKLAND, CA 94607-2613 COUNTY: ALAMEDA	VOLUNTARY CLEANUP PROGRAM NOT REPORTED	05/10/94	802
06040010804 01990012	MARBLE TECHNICS WEST DISTANCE FROM SITE: 0.161 MILES DIRECTION FROM SITE: SOUTHWEST	1035 7TH ST OAKLAND, CA 94607-2613 COUNTY: ALAMEDA	VOLUNTARY CLEANUP PROGRAM NOT REPORTED	05/10/94	804
06040010770 01420126	CONDOR FREIGHT DISTANCE FROM SITE: 0.444 MILES DIRECTION FROM SITE: SOUTHWEST	324 UNION ST OAKLAND, CA 94607-1842 COUNTY: ALAMEDA	VOLUNTARY CLEANUP PROGRAM NOT REPORTED	05/10/94	77C
06040010793 01420128	CONTAINER FREIGHT DISTANCE FROM SITE: 0.479 MILES DIRECTION FROM SITE: SOUTHWEST	1285 5TH ST OAKLAND, CA 94607-1854 COUNTY: ALAMEDA	VOLUNTARY CLEANUP PROGRAM NOT REPORTED	05/10/94	793
06040000117 01490012	PG&E - OAKLAND DISTANCE FROM SITE: 0.493 MILES DIRECTION FROM SITE: SOUTHWEST	50 MARKET ST OAKLAND, CA 94607-2551 COUNTY: ALAMEDA	VOLUNTARY CLEANUP PROGRAM NOT REPORTED	12/18/96	117
06040000127 01510022	SMILO CHEMICAL COMPANY DISTANCE FROM SITE: 0.506 MILES DIRECTION FROM SITE: SOUTHWEST	500 KIRKHAM ST OAKLAND, CA 94607-1820 COUNTY: ALAMEDA	VOLUNTARY CLEANUP PROGRAM NOT REPORTED	05/10/94	127
06040000135 01730096	SHEREX CHEMICAL COMPANY (MIDDLE HARBOR) DISTANCE FROM SITE: 0.517 MILES DIRECTION FROM SITE: SOUTHWEST	1401 MIDDLE HARBOR RD OAKLAND, CA 94607-1829 COUNTY: ALAMEDA	PROPERTY/SITE REFERRED TO ANOTHER AGENCY NOT REPORTED	03/14/95	135
06040010800 01730099	PORT OF OAKLAND/CINEMA PROJECT DISTANCE FROM SITE: 0.609 MILES DIRECTION FROM SITE: SOUTHWEST	CLAY & EMBARCADERO OAKLAND, CA 94706 COUNTY: ALAMEDA	CERTIFIED / OPERATION & MAINTENANCE NOT REPORTED	11/18/96	80C
06040000100 01400003	BOBO'S JUNKYARD DISTANCE FROM SITE: 0.632 MILES DIRECTION FROM SITE: SOUTHWEST	1401 3RD ST OAKLAND, CA 94607-18ND COUNTY: ALAMEDA	VOLUNTARY CLEANUP PROGRAM NOT REPORTED	05/10/94	100
06040011168 01390001	D.C. METALS, INC. DISTANCE FROM SITE: 0.636 MILES DIRECTION FROM SITE: SOUTHWEST	1414 3RD ST OAKLAND, CA 94607-1806 COUNTY: ALAMEDA	ANNUAL WORKPLAN - ACTIVE SITE NOT REPORTED	04/26/96	116
06040010775 01920063	NEW OAKLAND FIRE STATION #3 DISTANCE FROM SITE: 0.652 MILES DIRECTION FROM SITE: NORTHWEST	CENTER ST AT 14TH ST OAKLAND, CA 94607 COUNTY: ALAMEDA	CERTIFIED NOT REPORTED	12/28/94	775
06040011048 01990016	LAHER SPRING AND ELECTRIC CAR DISTANCE FROM SITE: 0.848 MILES DIRECTION FROM SITE: NORTHWEST	2419 MAGNOLIA ST OAKLAND, CA 94607-2409 COUNTY: ALAMEDA	CERTIFIED NOT REPORTED	09/01/83	104
06040010806 01990014	SMITH'S WRECKING YARD DISTANCE FROM SITE: 0.850 MILES DIRECTION FROM SITE: SOUTHWEST	1600 3RD ST OAKLAND, CA 94607-1251 COUNTY: ALAMEDA	VOLUNTARY CLEANUP PROGRAM NOT REPORTED	05/10/94	806

ERIIS ENVIRONMENTAL DATA REPORT
 CALIFORNIA CALSITES
 HWS - PLOTTABLE SITES - PAGE 2

ERIIS Report #203060A

Oct 30, 199

ERIIS ID FACILITY ID	FACILITY	ADDRESS	CALSITE STATUS GROUNDWATER STATUS	CALSITE STATUS DATE	MAP
06040010901 01430001	OAKLAND MAIN POST OFFICE PARKING STRUCT. DISTANCE FROM SITE: 0.903 MILES DIRECTION FROM SITE: NORTHWEST	1675 7TH ST OAKLAND, CA 94607-1351 COUNTY: ALAMEDA	CERTIFIED NOT REPORTED	02/01/95	901
06040000098 01400001	SOUTHERN PACIFIC OAKLAND DISTANCE FROM SITE: 0.974 MILES DIRECTION FROM SITE: NORTHWEST	1707 WOOD ST OAKLAND, CA 94607-1623 COUNTY: ALAMEDA	PROPERTY/SITE REFERRED TO RWQCB NOT REPORTED	05/15/91	98

ERIS ENVIRONMENTAL DATA REPORT
CALIFORNIA LEAKING UNDERGROUND STORAGE TANKS
LRST - PLOTTABLE SITES - PAGE 1

ERIS Report #203060A

Oct 30, 199

ERIS ID	FACILITY	ADDRESS	COUNTY	DISTANCE FROM SITE	DIRECTION FROM SITE	MAP I
06005025217	VEND MART PROPERTY	1035 7TH ST OAKLAND, CA 94607-2613	ALAMEDA	0.161 MILES	SOUTHWEST	5217
<u>CASE NO.</u> 01-1778	<u>REPORT DATE</u> NOT REPORTED	<u>CASE TYPE</u> OTHER	<u>LEAK CAUSE</u> NOT REPORTED	<u>ABATEMENT METHOD</u> EXCAVATE AND TREAT	<u>SUBSTANCE</u> GASOLINE	
	STATUS: PRELIMINARY SITE ASSESSMENT WORKPLAN SUBMITTED		LEAK BEING CONFIRMED:		PRELIMINARY SITE ASSESSMENT UNDERWAY:	
	CASE CLOSED:		POLLUTION CHARACTERIZATION:		PRELIMINARY SITE ASSESSMENT WORKPLAN SUBMITTED: 10/17/88	
	REMEDIAL ACTION:		POST REMEDIAL ACTION MONITORING:			
	REMEDICATION PLAN:					
3621	NOT REPORTED OTHER	UNKNOWN	EXCAVATE AND TREAT	NOT REPORTED		
	STATUS: PRELIMINARY SITE ASSESSMENT WORKPLAN SUBMITTED		LEAK BEING CONFIRMED:		PRELIMINARY SITE ASSESSMENT UNDERWAY:	
	CASE CLOSED:		POLLUTION CHARACTERIZATION:		PRELIMINARY SITE ASSESSMENT WORKPLAN SUBMITTED: 10/17/88	
	REMEDIAL ACTION:		POST REMEDIAL ACTION MONITORING:			
	REMEDICATION PLAN:					
06005010630	GREYHOUND LINE INC	7TH ST AT BRUSH ST OAKLAND, CA 94607	ALAMEDA	0.179 MILES	SOUTHEAST	630
<u>CASE NO.</u> 01-0721	<u>REPORT DATE</u> 10/16/87	<u>CASE TYPE</u> OTHER	<u>LEAK CAUSE</u> STRUCTURE FAILURE	<u>ABATEMENT METHOD</u> NO ACTION TAKEN	<u>SUBSTANCE</u> WASTE OIL	
	STATUS: CASE CLOSED		LEAK BEING CONFIRMED:		PRELIMINARY SITE ASSESSMENT UNDERWAY: 03/16/87	
	CASE CLOSED: 07/12/95		POLLUTION CHARACTERIZATION:		PRELIMINARY SITE ASSESSMENT WORKPLAN SUBMITTED:	
	REMEDIAL ACTION:		POST REMEDIAL ACTION MONITORING:			
	REMEDICATION PLAN:					
06005018971	SAFETY KLEEN CORP	404 MARKET ST OAKLAND, CA 94607-3034	ALAMEDA	0.269 MILES	SOUTHWEST	8971
<u>CASE NO.</u> 01NBC0042	<u>REPORT DATE</u> 10/29/86	<u>CASE TYPE</u> OTHER	<u>LEAK CAUSE</u> STRUCTURE FAILURE	<u>ABATEMENT METHOD</u> REMOVE FREE PRODUCT	<u>SUBSTANCE</u> NOT REPORTED	
	STATUS: POLLUTION CHARACTERIZATION		LEAK BEING CONFIRMED:		PRELIMINARY SITE ASSESSMENT UNDERWAY:	
	CASE CLOSED:		POLLUTION CHARACTERIZATION: 04/30/91		PRELIMINARY SITE ASSESSMENT WORKPLAN SUBMITTED:	
	REMEDIAL ACTION:		POST REMEDIAL ACTION MONITORING:			
	REMEDICATION PLAN:					
06005009923	G T E TELEPHONE COMPANY	670 9TH ST OAKLAND, CA 94607-3657	ALAMEDA	0.277 MILES	SOUTHEAST	9923
<u>CASE NO.</u> 01NCY0044	<u>REPORT DATE</u> 07/17/84	<u>CASE TYPE</u> UNDEFINED	<u>LEAK CAUSE</u> STRUCTURE FAILURE	<u>ABATEMENT METHOD</u> NO ACTION TAKEN	<u>SUBSTANCE</u> NOT REPORTED	
	STATUS: NO ACTION		LEAK BEING CONFIRMED:		PRELIMINARY SITE ASSESSMENT UNDERWAY:	
	CASE CLOSED:		POLLUTION CHARACTERIZATION:		PRELIMINARY SITE ASSESSMENT WORKPLAN SUBMITTED:	
	REMEDIAL ACTION:		POST REMEDIAL ACTION MONITORING:			
	REMEDICATION PLAN:					
06005016107	OAKLAND TRUCK STOP	1107 5TH ST OAKLAND, CA 94607-2514	ALAMEDA	0.288 MILES	SOUTHWEST	6107
<u>CASE NO.</u>	<u>REPORT DATE</u>	<u>CASE TYPE</u>	<u>LEAK CAUSE</u>	<u>ABATEMENT METHOD</u>	<u>SUBSTANCE</u>	

ERIIS ENVIRONMENTAL DATA REPORT
 CALIFORNIA LEAKING UNDERGROUND STORAGE TANKS
 LRST - PLOTTABLE SITES - PAGE 2

ERIIS Report #203060A

Oct 30, 199

ERIIS ID	FACILITY	ADDRESS	COUNTY	DISTANCE FROM SITE	DIRECTION FROM SITE	MAP I
<u>CASE NO.</u> 01NCY0296	<u>REPORT DATE</u> 02/17/95 STATUS: NO ACTION CASE CLOSED: REMEDIAL ACTION: REMEDICATION PLAN:	<u>CASE TYPE</u> UNDEFINED	<u>LEAK CAUSE</u> UNKNOWN	<u>ABATEMENT METHOD</u> NOT REPORTED	<u>SUBSTANCE</u> NOT REPORTED	
					PRELIMINARY SITE ASSESSMENT UNDERWAY: PRELIMINARY SITE ASSESSMENT WORKPLAN SUBMITTED:	
06005007957	EAST BAY FORD TRUCK	333 FILBERT ST OAKLAND, CA 94607-2529	ALAMEDA	0.297 MILES	SOUTHWEST	7957
<u>CASE NO.</u> 01-0531	<u>REPORT DATE</u> 10/26/88 STATUS: CASE CLOSED CASE CLOSED: 07/13/94 REMEDIAL ACTION: REMEDICATION PLAN:	<u>CASE TYPE</u> SOIL ONLY	<u>LEAK CAUSE</u> NOT REPORTED	<u>ABATEMENT METHOD</u> EXCAVATE AND DISPOSE	<u>SUBSTANCE</u> WASTE OIL	
					PRELIMINARY SITE ASSESSMENT UNDERWAY: PRELIMINARY SITE ASSESSMENT WORKPLAN SUBMITTED: 01/04/89	
1132	10/26/88 SOIL ONLY STATUS: CASE CLOSED CASE CLOSED: 07/13/94 REMEDIAL ACTION: REMEDICATION PLAN:	STRUCTURE FAILURE	EXCAVATE AND DISPOSE	NOT REPORTED	PRELIMINARY SITE ASSESSMENT UNDERWAY: PRELIMINARY SITE ASSESSMENT WORKPLAN SUBMITTED: 01/04/89	
06005013950	MARINE TERMINALS CORP	333 MARKET ST OAKLAND, CA 94607-3031	ALAMEDA	0.301 MILES	SOUTHWEST	3950
<u>CASE NO.</u> 01-0940	<u>REPORT DATE</u> 06/10/87 STATUS: POLLUTION CHARACTERIZATION CASE CLOSED: REMEDIAL ACTION: REMEDICATION PLAN:	<u>CASE TYPE</u> OTHER	<u>LEAK CAUSE</u> NOT REPORTED	<u>ABATEMENT METHOD</u> EXCAVATE AND TREAT	<u>SUBSTANCE</u> REGULAR GASOLINE	
					PRELIMINARY SITE ASSESSMENT UNDERWAY: 09/26/87 PRELIMINARY SITE ASSESSMENT WORKPLAN SUBMITTED: 08/05/87	
5360	06/10/87 OTHER STATUS: POLLUTION CHARACTERIZATION CASE CLOSED: REMEDIAL ACTION: REMEDICATION PLAN:	OVERFILL	EXCAVATE AND TREAT	NOT REPORTED	PRELIMINARY SITE ASSESSMENT UNDERWAY: 09/26/87 PRELIMINARY SITE ASSESSMENT WORKPLAN SUBMITTED: 08/05/87	
06005012339	JOHNSTON & SONS	801 3RD ST OAKLAND, CA 94607	ALAMEDA	0.330 MILES	SOUTHWEST	2339
<u>CASE NO.</u> 01-0826	<u>REPORT DATE</u> 06/30/87 STATUS: CASE CLOSED CASE CLOSED: 05/18/93 REMEDIAL ACTION: REMEDICATION PLAN:	<u>CASE TYPE</u> SOIL ONLY	<u>LEAK CAUSE</u> NOT REPORTED	<u>ABATEMENT METHOD</u> NO ACTION TAKEN	<u>SUBSTANCE</u> GASOLINE	
					PRELIMINARY SITE ASSESSMENT UNDERWAY: PRELIMINARY SITE ASSESSMENT WORKPLAN SUBMITTED:	
1282	06/30/87 SOIL ONLY STATUS: CASE CLOSED CASE CLOSED: 05/18/93 REMEDIAL ACTION: REMEDICATION PLAN:	STRUCTURE FAILURE	NO ACTION TAKEN	NOT REPORTED	PRELIMINARY SITE ASSESSMENT UNDERWAY: PRELIMINARY SITE ASSESSMENT WORKPLAN SUBMITTED:	
					PRELIMINARY SITE ASSESSMENT UNDERWAY: PRELIMINARY SITE ASSESSMENT WORKPLAN SUBMITTED:	

ERIIS ENVIRONMENTAL DATA REPORT
 CALIFORNIA LEAKING UNDERGROUND STORAGE TANKS
 LRST - PLOTTABLE SITES - PAGE 3

ERIIS Report #203060A

Oct 30, 199

ERIIS ID	FACILITY	ADDRESS	COUNTY	DISTANCE FROM SITE	DIRECTION FROM SITE	MAP I
06005025255	VERIDGE SERVICE CO	1211 7TH ST OAKLAND, CA 94607-2174	ALAMEDA	0.332 MILES	SOUTHWEST	525
<u>CASE NO.</u> 01-0741	<u>REPORT DATE</u> 10/20/92 STATUS: LEAK BEING CONFIRMED CASE CLOSED: REMEDIAL ACTION: REMEDICATION PLAN:	<u>CASE TYPE</u> OTHER	<u>LEAK CAUSE</u> NOT REPORTED	<u>ABATEMENT METHOD</u> EXCAVATE AND DISPOSE	<u>SUBSTANCE</u> GASOLINE	
					PRELIMINARY SITE ASSESSMENT UNDERWAY: PRELIMINARY SITE ASSESSMENT WORKPLAN SUBMITTED:	
923	10/20/92 OTHER STATUS: LEAK BEING CONFIRMED CASE CLOSED: REMEDIAL ACTION: REMEDICATION PLAN:	CORROSION	EXCAVATE AND DISPOSE	NOT REPORTED		
					PRELIMINARY SITE ASSESSMENT UNDERWAY: PRELIMINARY SITE ASSESSMENT WORKPLAN SUBMITTED:	
06005001323	ARATEX SERVICES	330 CHESTNUT ST OAKLAND, CA 94607-2528	ALAMEDA	0.341 MILES	SOUTHWEST	132
<u>CASE NO.</u> 01-0086	<u>REPORT DATE</u> 08/24/89 STATUS: PRELIMINARY SITE ASSESSMENT WORKPLAN SUBMITTED CASE CLOSED: REMEDIAL ACTION: REMEDICATION PLAN:	<u>CASE TYPE</u> OTHER	<u>LEAK CAUSE</u> NOT REPORTED	<u>ABATEMENT METHOD</u> REMOVE FREE PRODUCT	<u>SUBSTANCE</u> DIESEL	
					PRELIMINARY SITE ASSESSMENT UNDERWAY: PRELIMINARY SITE ASSESSMENT WORKPLAN SUBMITTED: 06/07/89	
692	08/24/89 OTHER STATUS: PRELIMINARY SITE ASSESSMENT WORKPLAN SUBMITTED CASE CLOSED: REMEDIAL ACTION: REMEDICATION PLAN:	STRUCTURE FAILURE	REMOVE FREE PRODUCT	NOT REPORTED		
					PRELIMINARY SITE ASSESSMENT UNDERWAY: PRELIMINARY SITE ASSESSMENT WORKPLAN SUBMITTED: 06/07/89	
06005000880	ALL MERCEDES DISMANTLERS	1225 7TH ST OAKLAND, CA. 94607-2174	ALAMEDA	0.343 MILES	SOUTHWEST	880
<u>CASE NO.</u> 01-1266	<u>REPORT DATE</u> 10/27/92 STATUS: LEAK BEING CONFIRMED CASE CLOSED: REMEDIAL ACTION: REMEDICATION PLAN:	<u>CASE TYPE</u> SOIL ONLY	<u>LEAK CAUSE</u> NOT REPORTED	<u>ABATEMENT METHOD</u> EXCAVATE AND DISPOSE	<u>SUBSTANCE</u> GASOLINE	
					PRELIMINARY SITE ASSESSMENT UNDERWAY: PRELIMINARY SITE ASSESSMENT WORKPLAN SUBMITTED:	
2041	10/27/92 SOIL ONLY STATUS: LEAK BEING CONFIRMED CASE CLOSED: REMEDIAL ACTION: REMEDICATION PLAN:	STRUCTURE FAILURE	EXCAVATE AND DISPOSE	NOT REPORTED		
					PRELIMINARY SITE ASSESSMENT UNDERWAY: PRELIMINARY SITE ASSESSMENT WORKPLAN SUBMITTED:	
06005022236	TEXACO	424 MARTIN LUTHER KING JR WAY OAKLAND, CA 94607-3536	ALAMEDA	0.348 MILES	SOUTHEAST	2236
<u>CASE NO.</u>	<u>REPORT DATE</u>	<u>CASE TYPE</u>	<u>LEAK CAUSE</u>	<u>ABATEMENT METHOD</u>	<u>SUBSTANCE</u>	

ERIS ENVIRONMENTAL DATA REPORT
 CALIFORNIA LEAKING UNDERGROUND STORAGE TANKS
 LRST - PLOTTABLE SITES - PAGE 4

ERIS Report #203060A

Oct 30, 199

ERIS ID	FACILITY	ADDRESS	COUNTY	DISTANCE FROM SITE	DIRECTION FROM SITE	MAP I
<u>CASE NO.</u> 01-1462	<u>REPORT DATE</u> 11/21/88 STATUS: CASE CLOSED CASE CLOSED: 11/04/93 REMEDIAL ACTION: 12/01/88 REMEDICATION PLAN: 09/26/86	<u>CASE TYPE</u> OTHER	<u>LEAK CAUSE</u> NOT REPORTED LEAK BEING CONFIRMED: 03/23/92 POLLUTION CHARACTERIZATION: 07/27/88 POST REMEDIAL ACTION MONITORING: 07/31/89	<u>ABATEMENT METHOD</u> EXCAVATE AND TREAT	<u>SUBSTANCE</u> GASOLINE PRELIMINARY SITE ASSESSMENT UNDERWAY: 08/30/87 PRELIMINARY SITE ASSESSMENT WORKPLAN SUBMITTED: 04/22/88	
1305	11/21/88 OTHER STATUS: CASE CLOSED CASE CLOSED: 11/04/93 REMEDIAL ACTION: 12/01/88 REMEDICATION PLAN: 09/26/86	STRUCTURE FAILURE	EXCAVATE AND TREAT	NOT REPORTED	PRELIMINARY SITE ASSESSMENT UNDERWAY: 08/30/87 PRELIMINARY SITE ASSESSMENT WORKPLAN SUBMITTED: 04/22/88	
06005017264	PG & E POWER PLANT	510 MARTIN LUTHER KING JR WAY OAKLAND, CA 94607-3553	ALAMEDA	0.348 MILES	SOUTHEAST	7264
<u>CASE NO.</u> 01-1175	<u>REPORT DATE</u> NOT REPORTED STATUS: LEAK BEING CONFIRMED CASE CLOSED: REMEDIAL ACTION: REMEDICATION PLAN:	<u>CASE TYPE</u> SOIL ONLY	<u>LEAK CAUSE</u> NOT REPORTED LEAK BEING CONFIRMED: POLLUTION CHARACTERIZATION: POST REMEDIAL ACTION MONITORING:	<u>ABATEMENT METHOD</u> NO ACTION TAKEN	<u>SUBSTANCE</u> DIESEL PRELIMINARY SITE ASSESSMENT UNDERWAY: PRELIMINARY SITE ASSESSMENT WORKPLAN SUBMITTED:	
06005016100	OAKLAND POWER PLANT	50 MARTIN LUTHER KING JR WAY OAKLAND, CA 94607-3512	ALAMEDA	0.350 MILES	SOUTHEAST	6100
<u>CASE NO.</u> 01-1075	<u>REPORT DATE</u> 05/07/92 STATUS: PRELIMINARY SITE ASSESSMENT WORKPLAN SUBMITTED CASE CLOSED: REMEDIAL ACTION: REMEDICATION PLAN:	<u>CASE TYPE</u> OTHER	<u>LEAK CAUSE</u> NOT REPORTED LEAK BEING CONFIRMED: POLLUTION CHARACTERIZATION: POST REMEDIAL ACTION MONITORING:	<u>ABATEMENT METHOD</u> NO ACTION TAKEN	<u>SUBSTANCE</u> DIESEL PRELIMINARY SITE ASSESSMENT UNDERWAY: PRELIMINARY SITE ASSESSMENT WORKPLAN SUBMITTED: 08/31/92	
64	05/07/92 OTHER STATUS: PRELIMINARY SITE ASSESSMENT WORKPLAN SUBMITTED CASE CLOSED: REMEDIAL ACTION: REMEDICATION PLAN:	UNKNOWN	NO ACTION TAKEN	NOT REPORTED	PRELIMINARY SITE ASSESSMENT UNDERWAY: PRELIMINARY SITE ASSESSMENT WORKPLAN SUBMITTED: 08/31/92	
06005006213	CITY OF OAKLAND HOUSING AUTH	935 UNION ST OAKLAND, CA 94607-2135	ALAMEDA	0.351 MILES	NORTHWEST	6213
<u>CASE NO.</u> 01-0414	<u>REPORT DATE</u> 10/06/88 STATUS: CASE CLOSED CASE CLOSED: 06/30/93 REMEDIAL ACTION: REMEDICATION PLAN:	<u>CASE TYPE</u> SOIL ONLY	<u>LEAK CAUSE</u> NOT REPORTED LEAK BEING CONFIRMED: POLLUTION CHARACTERIZATION: POST REMEDIAL ACTION MONITORING:	<u>ABATEMENT METHOD</u> REPLACE SUPPLY	<u>SUBSTANCE</u> GASOLINE PRELIMINARY SITE ASSESSMENT UNDERWAY: 02/06/89 PRELIMINARY SITE ASSESSMENT WORKPLAN SUBMITTED:	
213	10/06/88 SOIL ONLY STATUS: CASE CLOSED CASE CLOSED: 06/30/93 REMEDIAL ACTION: REMEDICATION PLAN:	STRUCTURE FAILURE	REPLACE SUPPLY	NOT REPORTED	PRELIMINARY SITE ASSESSMENT UNDERWAY: 02/06/89 PRELIMINARY SITE ASSESSMENT WORKPLAN SUBMITTED:	

ERIS ENVIRONMENTAL DATA REPORT
CALIFORNIA LEAKING UNDERGROUND STORAGE TANKS
LRST - PLOTTABLE SITES - PAGE 5

ERIS Report #203060A

Oct 30, 199

ERIS ID	FACILITY	ADDRESS	COUNTY	DISTANCE FROM SITE	DIRECTION FROM SITE	MAP I
0600501777B	QUALITY TUNE UP	246 14TH ST OAKLAND, CA 94612-4006	ALAMEDA	0.357 MILES	NORTHEAST	777E
<u>CASE NO.</u> 01-2039	<u>REPORT DATE</u> 09/17/91 STATUS: CASE CLOSED CASE CLOSED: 04/05/95 REMEDIAL ACTION: REMEDIATION PLAN:	<u>CASE TYPE</u> OTHER	<u>LEAK CAUSE</u> NOT REPORTED	<u>ABATEMENT METHOD</u> NOT REPORTED	<u>SUBSTANCE</u> GASOLINE	
					PRELIMINARY SITE ASSESSMENT UNDERWAY: PRELIMINARY SITE ASSESSMENT WORKPLAN SUBMITTED:	
1098	09/17/91 OTHER STATUS: CASE CLOSED CASE CLOSED: 04/05/95 REMEDIAL ACTION: REMEDIATION PLAN:	UNKNOWN	NOT REPORTED	NOT REPORTED	NOT REPORTED	
					PRELIMINARY SITE ASSESSMENT UNDERWAY: PRELIMINARY SITE ASSESSMENT WORKPLAN SUBMITTED:	
06005010751	GUARANTEE FORKLIFT	699 4TH ST OAKLAND, CA 94607-3556	ALAMEDA	0.359 MILES	SOUTHEAST	751
<u>CASE NO.</u> 01-0730	<u>REPORT DATE</u> 04/08/91 STATUS: LEAK BEING CONFIRMED CASE CLOSED: REMEDIAL ACTION: REMEDIATION PLAN:	<u>CASE TYPE</u> SOIL ONLY	<u>LEAK CAUSE</u> NOT REPORTED	<u>ABATEMENT METHOD</u> NO ACTION TAKEN	<u>SUBSTANCE</u> GASOLINE	
					PRELIMINARY SITE ASSESSMENT UNDERWAY: PRELIMINARY SITE ASSESSMENT WORKPLAN SUBMITTED:	
619	04/08/91 SOIL ONLY STATUS: LEAK BEING CONFIRMED CASE CLOSED: REMEDIAL ACTION: REMEDIATION PLAN:	STRUCTURE FAILURE	NO ACTION TAKEN	NOT REPORTED	NOT REPORTED	
					PRELIMINARY SITE ASSESSMENT UNDERWAY: PRELIMINARY SITE ASSESSMENT WORKPLAN SUBMITTED:	
06005014725	MOBIL	160 14TH ST OAKLAND, CA 94612-4325	ALAMEDA	0.361 MILES	NORTHEAST	472E
<u>CASE NO.</u> 01-0992	<u>REPORT DATE</u> 07/02/86 STATUS: LEAK BEING CONFIRMED CASE CLOSED: REMEDIAL ACTION: REMEDIATION PLAN:	<u>CASE TYPE</u> SOIL ONLY	<u>LEAK CAUSE</u> STRUCTURE FAILURE	<u>ABATEMENT METHOD</u> NO ACTION TAKEN	<u>SUBSTANCE</u> GASOLINE	
					PRELIMINARY SITE ASSESSMENT UNDERWAY: PRELIMINARY SITE ASSESSMENT WORKPLAN SUBMITTED:	
06005006215	CITY OF OAKLAND REDEV AGENCY	1330 MARTIN LUTHER KING JR WAY OAKLAND, CA 94607	ALAMEDA	0.364 MILES	NORTHEAST	621E
<u>CASE NO.</u> 01-1077	<u>REPORT DATE</u> 07/27/88 STATUS: CASE CLOSED CASE CLOSED: 05/05/95 REMEDIAL ACTION: 04/10/91 REMEDIATION PLAN: 10/15/91	<u>CASE TYPE</u> OTHER	<u>LEAK CAUSE</u> NOT REPORTED	<u>ABATEMENT METHOD</u> EXCAVATE AND TREAT	<u>SUBSTANCE</u> GASOLINE	
					PRELIMINARY SITE ASSESSMENT UNDERWAY: 07/25/88 PRELIMINARY SITE ASSESSMENT WORKPLAN SUBMITTED:	

ERIS ENVIRONMENTAL DATA REPORT
CALIFORNIA LEAKING UNDERGROUND STORAGE TANKS
LRST - PLOTTABLE SITES - PAGE 6

ERIS Report #203060A

Oct 30, 199

ERIS ID	FACILITY	ADDRESS	COUNTY	DISTANCE FROM SITE	DIRECTION FROM SITE	MAP II
<u>CASE NO.</u> 3623	<u>REPORT DATE</u> 07/27/88 STATUS: CASE CLOSED CASE CLOSED: 05/05/95 REMEDIAL ACTION: 04/10/91 REMEDICATION PLAN: 10/15/91	<u>CASE TYPE</u> OTHER	<u>LEAK CAUSE</u> STRUCTURE FAILURE	<u>ABATEMENT METHOD</u> EXCAVATE AND TREAT	<u>SUBSTANCE</u> NOT REPORTED	
					PRELIMINARY SITE ASSESSMENT UNDERWAY: 07/25/88 PRELIMINARY SITE ASSESSMENT WORKPLAN SUBMITTED:	
06005003455	BRAMALEA USA INC	901 999 JEFFERSON ST OAKLAND, CA 94607	ALAMEDA	0.369 MILES	SOUTHEAST	345E
<u>CASE NO.</u> 01-0236	<u>REPORT DATE</u> 03/19/91 STATUS: PRELIMINARY SITE ASSESSMENT WORKPLAN SUBMITTED CASE CLOSED: REMEDIAL ACTION: REMEDICATION PLAN:	<u>CASE TYPE</u> OTHER	<u>LEAK CAUSE</u> NOT REPORTED	<u>ABATEMENT METHOD</u> NO ACTION TAKEN	<u>SUBSTANCE</u> GASOLINE	
					PRELIMINARY SITE ASSESSMENT UNDERWAY: PRELIMINARY SITE ASSESSMENT WORKPLAN SUBMITTED: 01/11/91	
3738	03/19/91 OTHER STATUS: PRELIMINARY SITE ASSESSMENT WORKPLAN SUBMITTED CASE CLOSED: REMEDIAL ACTION: REMEDICATION PLAN:	STRUCTURE FAILURE	NO ACTION TAKEN		NOT REPORTED	
					PRELIMINARY SITE ASSESSMENT UNDERWAY: PRELIMINARY SITE ASSESSMENT WORKPLAN SUBMITTED: 01/11/91	
06005015913	NORCAL METAL FABRICATORS	1121 3RD ST OAKLAND, CA 94607-2509	ALAMEDA	0.384 MILES	SOUTHWEST	591C
<u>CASE NO.</u> 01-1054	<u>REPORT DATE</u> 04/30/92 STATUS: LEAK BEING CONFIRMED CASE CLOSED: REMEDIAL ACTION: REMEDICATION PLAN:	<u>CASE TYPE</u> OTHER	<u>LEAK CAUSE</u> STRUCTURE FAILURE	<u>ABATEMENT METHOD</u> NO ACTION TAKEN	<u>SUBSTANCE</u> GASOLINE	
					PRELIMINARY SITE ASSESSMENT UNDERWAY: PRELIMINARY SITE ASSESSMENT WORKPLAN SUBMITTED:	
06005006214	CITY OF OAKLAND PARKING STRUC	7TH ST AT JEFFERSON ST OAKLAND, CA 94607	ALAMEDA	0.386 MILES	SOUTHEAST	6214
<u>CASE NO.</u> 01-1139	<u>REPORT DATE</u> 06/17/88 STATUS: NO ACTION CASE CLOSED: REMEDIAL ACTION: REMEDICATION PLAN:	<u>CASE TYPE</u> UNDEFINED	<u>LEAK CAUSE</u> STRUCTURE FAILURE	<u>ABATEMENT METHOD</u> NO ACTION TAKEN	<u>SUBSTANCE</u> UNLEADED GASOLINE	
					PRELIMINARY SITE ASSESSMENT UNDERWAY: PRELIMINARY SITE ASSESSMENT WORKPLAN SUBMITTED:	
06005016465	P E O'HAIR & COMPANY	339 3RD ST OAKLAND, CA 94607-4103	ALAMEDA	0.416 MILES	SOUTHEAST	646E
<u>CASE NO.</u> 01-0838	<u>REPORT DATE</u> 01/20/90 STATUS: LEAK BEING CONFIRMED CASE CLOSED: REMEDIAL ACTION: REMEDICATION PLAN:	<u>CASE TYPE</u> SOIL ONLY	<u>LEAK CAUSE</u> STRUCTURE FAILURE	<u>ABATEMENT METHOD</u> NO ACTION TAKEN	<u>SUBSTANCE</u> GASOLINE	
					PRELIMINARY SITE ASSESSMENT UNDERWAY: PRELIMINARY SITE ASSESSMENT WORKPLAN SUBMITTED:	

ERIIS ENVIRONMENTAL DATA REPORT
 CALIFORNIA LEAKING UNDERGROUND STORAGE TANKS
 LRST - PLOTTABLE SITES - PAGE 7

ERIIS Report #203060A

Oct 30, 199

ERIIS ID	FACILITY	ADDRESS	COUNTY	DISTANCE FROM SITE	DIRECTION FROM SITE	MAP I
06005003454	BRAMALEA PACIFIC	13TH ST AT JEFFERSON ST OAKLAND, CA 94612	ALAMEDA	0.419 MILES	NORTHEAST	3454
<u>CASE NO.</u> 01-0234	<u>REPORT DATE</u> 08/24/89 STATUS: REMEDIAL ACTION UNDERWAY CASE CLOSED: REMEDIAL ACTION: 06/01/90 REMEDICATION PLAN: 04/06/90	<u>CASE TYPE</u> OTHER	<u>LEAK CAUSE</u> STRUCTURE FAILURE	<u>ABATEMENT METHOD</u> EXCAVATE AND TREAT	<u>SUBSTANCE</u> GASOLINE	PRELIMINARY SITE ASSESSMENT UNDERWAY: 07/05/89 PRELIMINARY SITE ASSESSMENT WORKPLAN SUBMITTED:
06005013240	LEHAR SALES	150 CHESTNUT ST OAKLAND, CA 94607-2511	ALAMEDA	0.420 MILES	SOUTHWEST	3240
<u>CASE NO.</u> 01-1268	<u>REPORT DATE</u> 12/15/92 STATUS: LEAK BEING CONFIRMED CASE CLOSED: REMEDIAL ACTION: REMEDICATION PLAN:	<u>CASE TYPE</u> OTHER	<u>LEAK CAUSE</u> NOT REPORTED	<u>ABATEMENT METHOD</u> EXCAVATE AND DISPOSE	<u>SUBSTANCE</u> GASOLINE	PRELIMINARY SITE ASSESSMENT UNDERWAY: PRELIMINARY SITE ASSESSMENT WORKPLAN SUBMITTED:
3704	12/15/92 STATUS: LEAK BEING CONFIRMED CASE CLOSED: REMEDIAL ACTION: REMEDICATION PLAN:	OTHER	STRUCTURE FAILURE	EXCAVATE AND DISPOSE	NOT REPORTED	PRELIMINARY SITE ASSESSMENT UNDERWAY: PRELIMINARY SITE ASSESSMENT WORKPLAN SUBMITTED:
06005018927	SABEK VACANT LOT	1230 14TH ST OAKLAND, CA 94607-2207	ALAMEDA	0.423 MILES	NORTHWEST	8927
<u>CASE NO.</u> 01-1825	<u>REPORT DATE</u> 06/16/92 STATUS: LEAK BEING CONFIRMED CASE CLOSED: REMEDIAL ACTION: REMEDICATION PLAN:	<u>CASE TYPE</u> SOIL ONLY	<u>LEAK CAUSE</u> NOT REPORTED	<u>ABATEMENT METHOD</u> NO ACTION TAKEN	<u>SUBSTANCE</u> GASOLINE	PRELIMINARY SITE ASSESSMENT UNDERWAY: PRELIMINARY SITE ASSESSMENT WORKPLAN SUBMITTED:
295	06/16/92 STATUS: LEAK BEING CONFIRMED CASE CLOSED: REMEDIAL ACTION: REMEDICATION PLAN:	SOIL ONLY	UNKNOWN	NO ACTION TAKEN	NOT REPORTED	PRELIMINARY SITE ASSESSMENT UNDERWAY: PRELIMINARY SITE ASSESSMENT WORKPLAN SUBMITTED:
06005016087	OAKLAND COMMUNITY DEVELOPMENT	690 15TH ST OAKLAND, CA 94612-1224	ALAMEDA	0.434 MILES	NORTHEAST	6087
<u>CASE NO.</u> 01-1070	<u>REPORT DATE</u> 01/25/88 STATUS: PRELIMINARY SITE ASSESSMENT UNDERWAY CASE CLOSED: REMEDIAL ACTION: REMEDICATION PLAN:	<u>CASE TYPE</u> SOIL ONLY	<u>LEAK CAUSE</u> STRUCTURE FAILURE	<u>ABATEMENT METHOD</u> NO ACTION TAKEN	<u>SUBSTANCE</u> GASOLINE	PRELIMINARY SITE ASSESSMENT UNDERWAY: 05/08/91 PRELIMINARY SITE ASSESSMENT WORKPLAN SUBMITTED:
06005006634	CONDOR FREIGHT LINES	324 UNION ST OAKLAND, CA 94607-1842	ALAMEDA	0.444 MILES	SOUTHWEST	6634

ERIIS ENVIRONMENTAL DATA REPORT
 CALIFORNIA LEAKING UNDERGROUND STORAGE TANKS
 LRST - PLOTTABLE SITES - PAGE 8

ERIIS Report #203060A

Oct 30, 199

ERIIS ID	FACILITY	ADDRESS	COUNTY	DISTANCE FROM SITE	DIRECTION FROM SITE	MAP I
<u>CASE NO.</u> 01-1305	<u>REPORT DATE</u> NOT REPORTED <u>CASE TYPE</u> SOIL ONLY STATUS: PRELIMINARY SITE ASSESSMENT UNDERWAY CASE CLOSED: REMEDIAL ACTION: REMEDICATION PLAN:	<u>LEAK CAUSE</u> NOT REPORTED UNKNOWN EXCAVATE AND DISPOSE	<u>ABATEMENT METHOD</u> EXCAVATE AND DISPOSE	<u>SUBSTANCE</u> DIESEL	PRELIMINARY SITE ASSESSMENT UNDERWAY: 06/14/95 PRELIMINARY SITE ASSESSMENT WORKPLAN SUBMITTED:	
1741	NOT REPORTED SOIL ONLY STATUS: PRELIMINARY SITE ASSESSMENT UNDERWAY CASE CLOSED: REMEDIAL ACTION: REMEDICATION PLAN:	UNKNOWN EXCAVATE AND DISPOSE	EXCAVATE AND DISPOSE	NOT REPORTED	PRELIMINARY SITE ASSESSMENT UNDERWAY: 06/14/95 PRELIMINARY SITE ASSESSMENT WORKPLAN SUBMITTED:	
06005015912	NORCAL METAL FABRICATORS	114 ADELINE ST OAKLAND, CA 94607-2518	ALAMEDA	0.447 MILES	SOUTHWEST	591
<u>CASE NO.</u> 01-1636	<u>REPORT DATE</u> 12/04/92 <u>CASE TYPE</u> OTHER STATUS: CASE CLOSED CASE CLOSED: 02/07/94 REMEDIAL ACTION: REMEDICATION PLAN:	<u>LEAK CAUSE</u> NOT REPORTED STRUCTURE FAILURE EXCAVATE AND DISPOSE	<u>ABATEMENT METHOD</u> EXCAVATE AND DISPOSE	<u>SUBSTANCE</u> GASOLINE	PRELIMINARY SITE ASSESSMENT UNDERWAY: 02/16/93 PRELIMINARY SITE ASSESSMENT WORKPLAN SUBMITTED:	
3807	12/04/92 OTHER STATUS: CASE CLOSED CASE CLOSED: 02/07/94 REMEDIAL ACTION: REMEDICATION PLAN:	STRUCTURE FAILURE EXCAVATE AND DISPOSE	EXCAVATE AND DISPOSE	NOT REPORTED	PRELIMINARY SITE ASSESSMENT UNDERWAY: 02/16/93 PRELIMINARY SITE ASSESSMENT WORKPLAN SUBMITTED:	
06005015602	NABISCO BRANDS INC	1267 14TH ST OAKLAND, CA 94607-2246	ALAMEDA	0.450 MILES	NORTHWEST	560
<u>CASE NO.</u> 01-1028	<u>REPORT DATE</u> 08/02/88 <u>CASE TYPE</u> OTHER STATUS: CASE CLOSED CASE CLOSED: 11/09/95 REMEDIAL ACTION: REMEDICATION PLAN:	<u>LEAK CAUSE</u> NOT REPORTED STRUCTURE FAILURE EXCAVATE AND DISPOSE	<u>ABATEMENT METHOD</u> EXCAVATE AND DISPOSE	<u>SUBSTANCE</u> WASTE OIL	PRELIMINARY SITE ASSESSMENT UNDERWAY: 04/17/90 PRELIMINARY SITE ASSESSMENT WORKPLAN SUBMITTED: 12/07/89	
1249	08/02/88 OTHER STATUS: CASE CLOSED CASE CLOSED: 11/09/95 REMEDIAL ACTION: REMEDICATION PLAN:	STRUCTURE FAILURE EXCAVATE AND DISPOSE	EXCAVATE AND DISPOSE	NOT REPORTED	PRELIMINARY SITE ASSESSMENT UNDERWAY: 04/17/90 PRELIMINARY SITE ASSESSMENT WORKPLAN SUBMITTED: 12/07/89	
06005003453	BRAMALEA PACIFIC	12TH ST AT CLAY ST OAKLAND, CA 94607	ALAMEDA	0.461 MILES	SOUTHEAST	345
<u>CASE NO.</u> 01-0233	<u>REPORT DATE</u> 03/12/87 <u>CASE TYPE</u> SOIL ONLY STATUS: LEAK BEING CONFIRMED CASE CLOSED: REMEDIAL ACTION: REMEDICATION PLAN:	<u>LEAK CAUSE</u> STRUCTURE FAILURE EXCAVATE AND DISPOSE	<u>ABATEMENT METHOD</u> EXCAVATE AND DISPOSE	<u>SUBSTANCE</u> DIESEL	PRELIMINARY SITE ASSESSMENT UNDERWAY: PRELIMINARY SITE ASSESSMENT WORKPLAN SUBMITTED:	

ERIIS ENVIRONMENTAL DATA REPORT
 CALIFORNIA LEAKING UNDERGROUND STORAGE TANKS
 LRST - PLOTTABLE SITES - PAGE 9

ERIIS Report #203060A

Oct 30, 199

ERIIS ID	FACILITY	ADDRESS	COUNTY	DISTANCE FROM SITE	DIRECTION FROM SITE	MAP I
06005002595	BART CORP YARD	540 7TH ST OAKLAND, CA 94607-3913	ALAMEDA	0.470 MILES	SOUTHEAST	259E
<u>CASE NO.</u> 01-0149	<u>REPORT DATE</u> 06/06/88 STATUS: CASE CLOSED CASE CLOSED: 09/29/95 REMEDIAL ACTION: REMEDICATION PLAN:	<u>CASE TYPE</u> SOIL ONLY	<u>LEAK CAUSE</u> STRUCTURE FAILURE	<u>ABATEMENT METHOD</u> NO ACTION TAKEN	<u>SUBSTANCE</u> DIESEL	PRELIMINARY SITE ASSESSMENT UNDERWAY: PRELIMINARY SITE ASSESSMENT WORKPLAN SUBMITTED:
06005016088	OAKLAND FEDERAL BUILDING	1305 CLAY ST OAKLAND, CA 94612-52ND	ALAMEDA	0.475 MILES	SOUTHEAST	608E
<u>CASE NO.</u> 01-1071	<u>REPORT DATE</u> 01/24/91 STATUS: CASE CLOSED CASE CLOSED: 07/15/96 REMEDIAL ACTION: REMEDICATION PLAN:	<u>CASE TYPE</u> SOIL ONLY	<u>LEAK CAUSE</u> NOT REPORTED	<u>ABATEMENT METHOD</u> EXCAVATE AND DISPOSE	<u>SUBSTANCE</u> DIESEL	PRELIMINARY SITE ASSESSMENT UNDERWAY: PRELIMINARY SITE ASSESSMENT WORKPLAN SUBMITTED: 04/29/91
3617	01/24/91 STATUS: CASE CLOSED CASE CLOSED: 07/15/96 REMEDIAL ACTION: REMEDICATION PLAN:	SOIL ONLY	STRUCTURE FAILURE	EXCAVATE AND DISPOSE	NOT REPORTED	PRELIMINARY SITE ASSESSMENT UNDERWAY: PRELIMINARY SITE ASSESSMENT WORKPLAN SUBMITTED: 04/29/91
06005009304	FIVE CITY CENTER	1300 CLAY ST OAKLAND, CA 94612-1425	ALAMEDA	0.492 MILES	SOUTHEAST	930E
<u>CASE NO.</u> 01-0642	<u>REPORT DATE</u> 12/08/88 STATUS: LEAK BEING CONFIRMED CASE CLOSED: REMEDIAL ACTION: REMEDICATION PLAN:	<u>CASE TYPE</u> OTHER	<u>LEAK CAUSE</u> STRUCTURE FAILURE	<u>ABATEMENT METHOD</u> NO ACTION TAKEN	<u>SUBSTANCE</u> GASOLINE	PRELIMINARY SITE ASSESSMENT UNDERWAY: PRELIMINARY SITE ASSESSMENT WORKPLAN SUBMITTED:
06005019584	SCOTT COMPANY	1919 MARKET ST OAKLAND, CA 94607-3333	ALAMEDA	0.492 MILES	NORTHEAST	958E
<u>CASE NO.</u> 01-0479	<u>REPORT DATE</u> 07/20/92 STATUS: LEAK BEING CONFIRMED CASE CLOSED: REMEDIAL ACTION: REMEDICATION PLAN:	<u>CASE TYPE</u> OTHER	<u>LEAK CAUSE</u> NOT REPORTED	<u>ABATEMENT METHOD</u> NO ACTION TAKEN	<u>SUBSTANCE</u> GASOLINE	PRELIMINARY SITE ASSESSMENT UNDERWAY: PRELIMINARY SITE ASSESSMENT WORKPLAN SUBMITTED:
3602	07/20/92 STATUS: LEAK BEING CONFIRMED CASE CLOSED: REMEDIAL ACTION: REMEDICATION PLAN:	OTHER	STRUCTURE FAILURE	NO ACTION TAKEN	NOT REPORTED	PRELIMINARY SITE ASSESSMENT UNDERWAY: PRELIMINARY SITE ASSESSMENT WORKPLAN SUBMITTED:
06005004349	CARNATION DAIRY FACILITY	1310 14TH ST OAKLAND, CA 94607-2209	ALAMEDA	0.497 MILES	NORTHWEST	434E

ERIS ENVIRONMENTAL DATA REPORT
CALIFORNIA LEAKING UNDERGROUND STORAGE TANKS
LRST - PLOTTABLE SITES - PAGE 10

ERIS Report #203060A

Oct 30, 199

ERIS ID	FACILITY	ADDRESS	COUNTY	DISTANCE FROM SITE	DIRECTION FROM SITE	MAP I
<u>CASE NO.</u> 01-0282	<u>REPORT DATE</u> 01/19/89 STATUS: REMEDIAL ACTION UNDERWAY CASE CLOSED: REMEDIAL ACTION: 04/03/90 REMEDIATION PLAN: 04/28/89	<u>CASE TYPE</u> OTHER	<u>LEAK CAUSE</u> NOT REPORTED LEAK BEING CONFIRMED: POLLUTION CHARACTERIZATION: POST REMEDIAL ACTION MONITORING:	<u>ABATEMENT METHOD</u> EXCAVATE AND TREAT	<u>SUBSTANCE</u> GASOLINE PRELIMINARY SITE ASSESSMENT UNDERWAY: PRELIMINARY SITE ASSESSMENT WORKPLAN SUBMITTED:	
3779	01/19/89 STATUS: REMEDIAL ACTION UNDERWAY CASE CLOSED: REMEDIAL ACTION: 04/03/90 REMEDIATION PLAN: 04/28/89	OTHER	STRUCTURE FAILURE LEAK BEING CONFIRMED: POLLUTION CHARACTERIZATION: POST REMEDIAL ACTION MONITORING:	EXCAVATE AND TREAT	NOT REPORTED PRELIMINARY SITE ASSESSMENT UNDERWAY: PRELIMINARY SITE ASSESSMENT WORKPLAN SUBMITTED:	
06005006211	CITY OF OAKLAND	1417 CLAY ST OAKLAND, CA 94612-1411	ALAMEDA	0.503 MILES	NORTHEAST	621
<u>CASE NO.</u> 01-0409	<u>REPORT DATE</u> 03/24/89 STATUS: CASE CLOSED CASE CLOSED: 09/29/95 REMEDIAL ACTION: REMEDIATION PLAN:	<u>CASE TYPE</u> SOIL ONLY	<u>LEAK CAUSE</u> NOT REPORTED LEAK BEING CONFIRMED: POLLUTION CHARACTERIZATION: POST REMEDIAL ACTION MONITORING:	<u>ABATEMENT METHOD</u> NO ACTION TAKEN	<u>SUBSTANCE</u> WASTE OIL PRELIMINARY SITE ASSESSMENT UNDERWAY: PRELIMINARY SITE ASSESSMENT WORKPLAN SUBMITTED:	
3751	03/24/89 STATUS: CASE CLOSED CASE CLOSED: 09/29/95 REMEDIAL ACTION: REMEDIATION PLAN:	SOIL ONLY	STRUCTURE FAILURE LEAK BEING CONFIRMED: POLLUTION CHARACTERIZATION: POST REMEDIAL ACTION MONITORING:	NO ACTION TAKEN	NOT REPORTED PRELIMINARY SITE ASSESSMENT UNDERWAY: PRELIMINARY SITE ASSESSMENT WORKPLAN SUBMITTED:	
06005021249	SOUTHERN PACIFIC TRANS CO	5TH ST AT KIRKHAM ST OAKLAND, CA 94607	ALAMEDA	0.507 MILES	SOUTHWEST	1249
<u>CASE NO.</u> 01-1412	<u>REPORT DATE</u> 02/16/89 STATUS: PRELIMINARY SITE ASSESSMENT UNDERWAY CASE CLOSED: REMEDIAL ACTION: REMEDIATION PLAN:	<u>CASE TYPE</u> OTHER	<u>LEAK CAUSE</u> NOT REPORTED LEAK BEING CONFIRMED: POLLUTION CHARACTERIZATION: POST REMEDIAL ACTION MONITORING:	<u>ABATEMENT METHOD</u> EXCAVATE AND DISPOSE	<u>SUBSTANCE</u> GASOLINE PRELIMINARY SITE ASSESSMENT UNDERWAY: 06/21/91 PRELIMINARY SITE ASSESSMENT WORKPLAN SUBMITTED:	
01-1757	01/26/89 STATUS: LEAK BEING CONFIRMED CASE CLOSED: REMEDIAL ACTION: REMEDIATION PLAN:	OTHER	NOT REPORTED LEAK BEING CONFIRMED: 03/13/92 POLLUTION CHARACTERIZATION: POST REMEDIAL ACTION MONITORING:	PUMP AND TREAT	DIESEL PRELIMINARY SITE ASSESSMENT UNDERWAY: PRELIMINARY SITE ASSESSMENT WORKPLAN SUBMITTED:	
3725	02/16/89 STATUS: PRELIMINARY SITE ASSESSMENT UNDERWAY CASE CLOSED: REMEDIAL ACTION: REMEDIATION PLAN:	OTHER	STRUCTURE FAILURE LEAK BEING CONFIRMED: POLLUTION CHARACTERIZATION: POST REMEDIAL ACTION MONITORING:	EXCAVATE AND DISPOSE	NOT REPORTED PRELIMINARY SITE ASSESSMENT UNDERWAY: 06/21/91 PRELIMINARY SITE ASSESSMENT WORKPLAN SUBMITTED:	
06005001080	AMERICAN PRESIDENT LINES	1395 MIDDLE HARBOR RD OAKLAND, CA 94607-1858	ALAMEDA	0.516 MILES	SOUTHWEST	1080
<u>CASE NO.</u>	<u>REPORT DATE</u>	<u>CASE TYPE</u>	<u>LEAK CAUSE</u>	<u>ABATEMENT METHOD</u>	<u>SUBSTANCE</u>	

ERIS ENVIRONMENTAL DATA REPORT
 CALIFORNIA LEAKING UNDERGROUND STORAGE TANKS
 LRST - PLOTTABLE SITES - PAGE 11

ERIS Report #203060A

Oct 30, 199

ERIS ID	FACILITY	ADDRESS	COUNTY	DISTANCE FROM SITE	DIRECTION FROM SITE	MAP I
<u>CASE NO.</u> 01-2143	<u>REPORT DATE</u> 04/30/96 STATUS: CASE CLOSED CASE CLOSED: 05/07/96 REMEDIAL ACTION: REMEDICATION PLAN:	<u>CASE TYPE</u> SOIL ONLY	<u>LEAK CAUSE</u> UNKNOWN	<u>ABATEMENT METHOD</u> NOT REPORTED	<u>SUBSTANCE</u> DIESEL	
		LEAK BEING CONFIRMED: 04/30/96 POLLUTION CHARACTERIZATION: POST REMEDIAL ACTION MONITORING:		PRELIMINARY SITE ASSESSMENT UNDERWAY: PRELIMINARY SITE ASSESSMENT WORKPLAN SUBMITTED:		
06005000929	ALLIED POULTRY	333 CLAY ST OAKLAND, CA 94607-3529	ALAMEDA	0.526 MILES	SOUTHEAST	929
<u>CASE NO.</u> 01-1174	<u>REPORT DATE</u> 01/16/92 STATUS: CASE CLOSED CASE CLOSED: 11/05/96 REMEDIAL ACTION: REMEDICATION PLAN:	<u>CASE TYPE</u> OTHER	<u>LEAK CAUSE</u> STRUCTURE FAILURE	<u>ABATEMENT METHOD</u> NO ACTION TAKEN	<u>SUBSTANCE</u> GASOLINE	
		LEAK BEING CONFIRMED: POLLUTION CHARACTERIZATION: POST REMEDIAL ACTION MONITORING:		PRELIMINARY SITE ASSESSMENT UNDERWAY: PRELIMINARY SITE ASSESSMENT WORKPLAN SUBMITTED:		
06005003155	BLUE PRINT SERVICE COMPANY	1700 JEFFERSON ST OAKLAND, CA 94612-1539	ALAMEDA	0.552 MILES	NORTHEAST	3155
<u>CASE NO.</u> 01-0210	<u>REPORT DATE</u> 04/10/87 STATUS: REMEDIAL ACTION UNDERWAY CASE CLOSED: REMEDIAL ACTION: 06/18/90 REMEDICATION PLAN: 02/02/90	<u>CASE TYPE</u> OTHER	<u>LEAK CAUSE</u> NOT REPORTED	<u>ABATEMENT METHOD</u> REMOVE FREE PRODUCT	<u>SUBSTANCE</u> GASOLINE	
		LEAK BEING CONFIRMED: POLLUTION CHARACTERIZATION: 08/15/88 POST REMEDIAL ACTION MONITORING:		PRELIMINARY SITE ASSESSMENT UNDERWAY: 02/08/87 PRELIMINARY SITE ASSESSMENT WORKPLAN SUBMITTED:		
4148	04/10/87 OTHER STATUS: REMEDIAL ACTION UNDERWAY CASE CLOSED: REMEDIAL ACTION: 08/18/90 REMEDICATION PLAN: 02/02/90	STRUCTURE FAILURE REMOVE FREE PRODUCT		NOT REPORTED		
		LEAK BEING CONFIRMED: POLLUTION CHARACTERIZATION: 08/15/88 POST REMEDIAL ACTION MONITORING:		PRELIMINARY SITE ASSESSMENT UNDERWAY: 02/08/87 PRELIMINARY SITE ASSESSMENT WORKPLAN SUBMITTED:		
06005012602	KELLY'S TRUCK REPAIR	1390 7TH ST OAKLAND, CA 94607-2177	ALAMEDA	0.566 MILES	NORTHWEST	2602
<u>CASE NO.</u> 01-2118	<u>REPORT DATE</u> 02/14/94 STATUS: LEAK BEING CONFIRMED CASE CLOSED: REMEDIAL ACTION: REMEDICATION PLAN:	<u>CASE TYPE</u> OTHER	<u>LEAK CAUSE</u> NOT REPORTED	<u>ABATEMENT METHOD</u> NO ACTION TAKEN	<u>SUBSTANCE</u> KEROSENE	
		LEAK BEING CONFIRMED: 10/06/95 POLLUTION CHARACTERIZATION: POST REMEDIAL ACTION MONITORING:		PRELIMINARY SITE ASSESSMENT UNDERWAY: PRELIMINARY SITE ASSESSMENT WORKPLAN SUBMITTED:		
4620	02/14/94 OTHER STATUS: CASE CLOSED CASE CLOSED: 03/25/97 REMEDIAL ACTION: REMEDICATION PLAN:	CORROSION NO ACTION TAKEN		NOT REPORTED		
		LEAK BEING CONFIRMED: 10/06/95 POLLUTION CHARACTERIZATION: POST REMEDIAL ACTION MONITORING:		PRELIMINARY SITE ASSESSMENT UNDERWAY: PRELIMINARY SITE ASSESSMENT WORKPLAN SUBMITTED:		
06005020157	SHELL	461 8TH ST OAKLAND, CA 94607-3936	ALAMEDA	0.568 MILES	SOUTHEAST	157
<u>CASE NO.</u>	<u>REPORT DATE</u>	<u>CASE TYPE</u>	<u>LEAK CAUSE</u>	<u>ABATEMENT METHOD</u>	<u>SUBSTANCE</u>	

ERIIS ENVIRONMENTAL DATA REPORT
 CALIFORNIA LEAKING UNDERGROUND STORAGE TANKS
 LRST - PLOTTABLE SITES - PAGE 12

ERIIS Report #203060A

Oct 30, 199

ERIIS ID	FACILITY	ADDRESS	COUNTY	DISTANCE FROM SITE	DIRECTION FROM SITE	MAP I
<u>CASE NO.</u> 01-1368	<u>REPORT DATE</u> 04/14/89 STATUS: POLLUTION CHARACTERIZATION CASE CLOSED: REMEDIAL ACTION: REMEDICATION PLAN:	<u>CASE TYPE</u> OTHER	<u>LEAK CAUSE</u> NOT REPORTED	<u>ABATEMENT METHOD</u> REMOVE FREE PRODUCT	<u>SUBSTANCE</u> GASOLINE	
					PRELIMINARY SITE ASSESSMENT UNDERWAY: 01/31/79 PRELIMINARY SITE ASSESSMENT WORKPLAN SUBMITTED:	
4254	04/14/89 STATUS: POLLUTION CHARACTERIZATION CASE CLOSED: REMEDIAL ACTION: REMEDICATION PLAN:	OTHER	STRUCTURE FAILURE	REMOVE FREE PRODUCT	NOT REPORTED	
					PRELIMINARY SITE ASSESSMENT UNDERWAY: 01/31/79 PRELIMINARY SITE ASSESSMENT WORKPLAN SUBMITTED:	
06005004972	CHEVRON	1395 7TH ST OAKLAND, CA 94607-2102	ALAMEDA	0.573 MILES	SOUTHWEST	497
<u>CASE NO.</u> 01-0323	<u>REPORT DATE</u> 06/05/85 STATUS: PRELIMINARY SITE ASSESSMENT UNDERWAY CASE CLOSED: REMEDIAL ACTION: REMEDICATION PLAN:	<u>CASE TYPE</u> OTHER	<u>LEAK CAUSE</u> STRUCTURE FAILURE	<u>ABATEMENT METHOD</u> REMOVE FREE PRODUCT	<u>SUBSTANCE</u> MISCELLANEOUS MOTOR VEHICLE FUELS	
					PRELIMINARY SITE ASSESSMENT UNDERWAY: 04/19/85 PRELIMINARY SITE ASSESSMENT WORKPLAN SUBMITTED:	
06005011117	HEALTH HEADQUARTERS	499 5TH ST OAKLAND, CA 94607-3835	ALAMEDA	0.575 MILES	SOUTHEAST	1117
<u>CASE NO.</u> 01-1720	<u>REPORT DATE</u> 01/25/93 STATUS: CASE CLOSED CASE CLOSED: 01/16/97 REMEDIAL ACTION: REMEDICATION PLAN:	<u>CASE TYPE</u> SOIL ONLY	<u>LEAK CAUSE</u> NOT REPORTED	<u>ABATEMENT METHOD</u> EXCAVATE AND DISPOSE	<u>SUBSTANCE</u> GASOLINE	
					PRELIMINARY SITE ASSESSMENT UNDERWAY: PRELIMINARY SITE ASSESSMENT WORKPLAN SUBMITTED: 01/15/93	
4244	01/25/93 STATUS: CASE CLOSED CASE CLOSED: 01/16/97 REMEDIAL ACTION: REMEDICATION PLAN:	SOIL ONLY	STRUCTURE FAILURE	EXCAVATE AND DISPOSE	NOT REPORTED	
					PRELIMINARY SITE ASSESSMENT UNDERWAY: PRELIMINARY SITE ASSESSMENT WORKPLAN SUBMITTED: 01/15/93	
06005017948	RAMALEA PACIFIC	1111 BROADWAY OAKLAND, CA 94607-4036	ALAMEDA	0.582 MILES	SOUTHEAST	7948
<u>CASE NO.</u> 01-0235	<u>REPORT DATE</u> 01/11/88 STATUS: CASE CLOSED CASE CLOSED: 03/06/97 REMEDIAL ACTION: REMEDICATION PLAN:	<u>CASE TYPE</u> OTHER	<u>LEAK CAUSE</u> NOT REPORTED	<u>ABATEMENT METHOD</u> PUMP AND TREAT	<u>SUBSTANCE</u> GASOLINE	
					PRELIMINARY SITE ASSESSMENT UNDERWAY: 12/21/88 PRELIMINARY SITE ASSESSMENT WORKPLAN SUBMITTED:	
3664	01/11/88 STATUS: CASE CLOSED CASE CLOSED: 03/06/97 REMEDIAL ACTION: REMEDICATION PLAN:	OTHER	STRUCTURE FAILURE	PUMP AND TREAT	NOT REPORTED	
					PRELIMINARY SITE ASSESSMENT UNDERWAY: 12/21/88 PRELIMINARY SITE ASSESSMENT WORKPLAN SUBMITTED:	

ERIS ENVIRONMENTAL DATA REPORT
 CALIFORNIA LEAKING UNDERGROUND STORAGE TANKS
 LRST - PLOTTABLE SITES - PAGE 13

ERIS Report #203060A

Oct 30, 199

ERIS ID	FACILITY	ADDRESS	COUNTY	DISTANCE FROM SITE	DIRECTION FROM SITE	MAP I
06005003122	BLAKE PROPERTIES	1350 16TH ST OAKLAND, CA 94607-2248	ALAMEDA	0.589 MILES	NORTHWEST	3122
<u>CASE NO.</u> 262	<u>REPORT DATE</u> 11/04/94 STATUS: NO ACTION CASE CLOSED: REMEDIAL ACTION: REMEDICATION PLAN:	<u>CASE TYPE</u> SOIL ONLY	<u>LEAK CAUSE</u> UNKNOWN	<u>ABATEMENT METHOD</u> NOT REPORTED	<u>SUBSTANCE</u> NOT REPORTED	
		LEAK BEING CONFIRMED: POLLUTION CHARACTERIZATION: POST REMEDIAL ACTION MONITORING:			PRELIMINARY SITE ASSESSMENT UNDERWAY: PRELIMINARY SITE ASSESSMENT WORKPLAN SUBMITTED:	
06005023611	UNION MACHINE WORKS	534 2ND ST OAKLAND, CA 94607-3502	ALAMEDA	0.593 MILES	SOUTHEAST	3611
<u>CASE NO.</u> 01-1537	<u>REPORT DATE</u> 09/24/90 STATUS: CASE CLOSED CASE CLOSED: 07/01/96 REMEDIAL ACTION: REMEDICATION PLAN:	<u>CASE TYPE</u> OTHER	<u>LEAK CAUSE</u> NOT REPORTED	<u>ABATEMENT METHOD</u> NO ACTION TAKEN	<u>SUBSTANCE</u> GASOLINE	
		LEAK BEING CONFIRMED: POLLUTION CHARACTERIZATION: POST REMEDIAL ACTION MONITORING:			PRELIMINARY SITE ASSESSMENT UNDERWAY: PRELIMINARY SITE ASSESSMENT WORKPLAN SUBMITTED:	
44	09/24/90 STATUS: CASE CLOSED CASE CLOSED: 07/01/96 REMEDIAL ACTION: REMEDICATION PLAN:	OTHER	STRUCTURE FAILURE	NO ACTION TAKEN	NOT REPORTED	
		LEAK BEING CONFIRMED: POLLUTION CHARACTERIZATION: POST REMEDIAL ACTION MONITORING:			PRELIMINARY SITE ASSESSMENT UNDERWAY: PRELIMINARY SITE ASSESSMENT WORKPLAN SUBMITTED:	
06005007184	DALVIN PAINT	1401 14TH ST OAKLAND, CA 94607-2007	ALAMEDA	0.602 MILES	NORTHWEST	7184
<u>CASE NO.</u> 01-0473	<u>REPORT DATE</u> 12/05/89 STATUS: CASE CLOSED CASE CLOSED: 09/16/94 REMEDIAL ACTION: REMEDICATION PLAN:	<u>CASE TYPE</u> OTHER	<u>LEAK CAUSE</u> NOT REPORTED	<u>ABATEMENT METHOD</u> EXCAVATE AND DISPOSE	<u>SUBSTANCE</u> MINERAL SPIRITS	
		LEAK BEING CONFIRMED: POLLUTION CHARACTERIZATION: POST REMEDIAL ACTION MONITORING:			PRELIMINARY SITE ASSESSMENT UNDERWAY: 06/20/91 PRELIMINARY SITE ASSESSMENT WORKPLAN SUBMITTED:	
1123	12/05/89 STATUS: CASE CLOSED CASE CLOSED: 09/16/94 REMEDIAL ACTION: REMEDICATION PLAN:	OTHER	STRUCTURE FAILURE	EXCAVATE AND DISPOSE	NOT REPORTED	
		LEAK BEING CONFIRMED: POLLUTION CHARACTERIZATION: POST REMEDIAL ACTION MONITORING:			PRELIMINARY SITE ASSESSMENT UNDERWAY: 06/20/91 PRELIMINARY SITE ASSESSMENT WORKPLAN SUBMITTED:	
06005026298	ZIMMERMAN INVESTMENTS	1330 BROADWAY OAKLAND, CA 94612-2502	ALAMEDA	0.631 MILES	SOUTHEAST	6298
<u>CASE NO.</u> 01-1694	<u>REPORT DATE</u> NOT REPORTED STATUS: CASE CLOSED CASE CLOSED: 05/04/94 REMEDIAL ACTION: REMEDICATION PLAN:	<u>CASE TYPE</u> SOIL ONLY	<u>LEAK CAUSE</u> NOT REPORTED	<u>ABATEMENT METHOD</u> EXCAVATE AND DISPOSE	<u>SUBSTANCE</u> DIESEL	
		LEAK BEING CONFIRMED: POLLUTION CHARACTERIZATION: POST REMEDIAL ACTION MONITORING:			PRELIMINARY SITE ASSESSMENT UNDERWAY: PRELIMINARY SITE ASSESSMENT WORKPLAN SUBMITTED:	

ERIIS ENVIRONMENTAL DATA REPORT
 CALIFORNIA LEAKING UNDERGROUND STORAGE TANKS
 LRST - PLOTTABLE SITES - PAGE 14

ERIIS Report #203060A

Oct 30, 199

ERIIS ID	FACILITY	ADDRESS	COUNTY	DISTANCE FROM SITE	DIRECTION FROM SITE	MAP I
<u>CASE NO.</u> 2142	<u>REPORT DATE</u> NOT REPORTED <u>CASE TYPE</u> SOIL ONLY STATUS: CASE CLOSED CASE CLOSED: 05/04/94 REMEDIAL ACTION: REMEDICATION PLAN:	<u>LEAK CAUSE</u> UNKNOWN LEAK BEING CONFIRMED: POLLUTION CHARACTERIZATION: POST REMEDIAL ACTION MONITORING:	<u>ABATEMENT METHOD</u> EXCAVATE AND DISPOSE	<u>SUBSTANCE</u> NOT REPORTED	PRELIMINARY SITE ASSESSMENT UNDERWAY: PRELIMINARY SITE ASSESSMENT WORKPLAN SUBMITTED:	
06005011009	HARRINGTON & OLSON	769 22ND ST OAKLAND, CA 94612-1020	ALAMEDA	0.631 MILES	NORTHEAST	1005
<u>CASE NO.</u> 01-1710	<u>REPORT DATE</u> 05/27/93 <u>CASE TYPE</u> OTHER STATUS: LEAK BEING CONFIRMED CASE CLOSED: REMEDIAL ACTION: REMEDICATION PLAN:	<u>LEAK CAUSE</u> NOT REPORTED LEAK BEING CONFIRMED: 06/01/93 POLLUTION CHARACTERIZATION: POST REMEDIAL ACTION MONITORING:	<u>ABATEMENT METHOD</u> EXCAVATE AND TREAT	<u>SUBSTANCE</u> GASOLINE	PRELIMINARY SITE ASSESSMENT UNDERWAY: PRELIMINARY SITE ASSESSMENT WORKPLAN SUBMITTED:	
3919	05/27/93 OTHER STATUS: LEAK BEING CONFIRMED CASE CLOSED: REMEDIAL ACTION: REMEDICATION PLAN:	UNKNOWN LEAK BEING CONFIRMED: 06/01/93 POLLUTION CHARACTERIZATION: POST REMEDIAL ACTION MONITORING:	EXCAVATE AND TREAT	NOT REPORTED	PRELIMINARY SITE ASSESSMENT UNDERWAY: PRELIMINARY SITE ASSESSMENT WORKPLAN SUBMITTED:	
06005009998	GARDINER PROPERTY	1920 UNION ST OAKLAND, CA 94607-2317	ALAMEDA	0.632 MILES	NORTHWEST	9995
<u>CASE NO.</u> 01-0681	<u>REPORT DATE</u> 05/04/92 <u>CASE TYPE</u> OTHER STATUS: LEAK BEING CONFIRMED CASE CLOSED: REMEDIAL ACTION: REMEDICATION PLAN:	<u>LEAK CAUSE</u> NOT REPORTED LEAK BEING CONFIRMED: POLLUTION CHARACTERIZATION: POST REMEDIAL ACTION MONITORING:	<u>ABATEMENT METHOD</u> NO ACTION TAKEN	<u>SUBSTANCE</u> GASOLINE	PRELIMINARY SITE ASSESSMENT UNDERWAY: PRELIMINARY SITE ASSESSMENT WORKPLAN SUBMITTED:	
42	05/04/92 OTHER STATUS: LEAK BEING CONFIRMED CASE CLOSED: REMEDIAL ACTION: REMEDICATION PLAN:	STRUCTURE FAILURE LEAK BEING CONFIRMED: POLLUTION CHARACTERIZATION: POST REMEDIAL ACTION MONITORING:	NO ACTION TAKEN	NOT REPORTED	PRELIMINARY SITE ASSESSMENT UNDERWAY: PRELIMINARY SITE ASSESSMENT WORKPLAN SUBMITTED:	
06005006216	CITY OF OAKLAND REDEV GALLERIA	BROADWAY AT SAN PABLO AVE OAKLAND, CA 94612	ALAMEDA	0.634 MILES	SOUTHEAST	6216
<u>CASE NO.</u> 01-1076	<u>REPORT DATE</u> 09/26/91 <u>CASE TYPE</u> UNDEFINED STATUS: NO ACTION CASE CLOSED: REMEDIAL ACTION: REMEDICATION PLAN:	<u>LEAK CAUSE</u> STRUCTURE FAILURE LEAK BEING CONFIRMED: POLLUTION CHARACTERIZATION: POST REMEDIAL ACTION MONITORING:	<u>ABATEMENT METHOD</u> NO ACTION TAKEN	<u>SUBSTANCE</u> GASOLINE	PRELIMINARY SITE ASSESSMENT UNDERWAY: PRELIMINARY SITE ASSESSMENT WORKPLAN SUBMITTED:	
06005016742	PACIFIC PIPE	1901 POPLAR ST OAKLAND, CA 94607-2310	ALAMEDA	0.642 MILES	NORTHWEST	6742
<u>CASE NO.</u>	<u>REPORT DATE</u>	<u>CASE TYPE</u>	<u>LEAK CAUSE</u>	<u>ABATEMENT METHOD</u>	<u>SUBSTANCE</u>	

ERIIS ENVIRONMENTAL DATA REPORT
 CALIFORNIA LEAKING UNDERGROUND STORAGE TANKS
 LRST - PLOTTABLE SITES - PAGE 15

ERIIS Report #203060A

Oct 30, 199

ERIIS ID	FACILITY	ADDRESS	COUNTY	DISTANCE FROM SITE	DIRECTION FROM SITE	MAP I
<u>CASE NO.</u> 01-2048	<u>REPORT DATE</u> 11/11/93 STATUS: CASE CLOSED CASE CLOSED: 11/07/95 REMEDIAL ACTION: REMEDIAL ACTION: REMEDIAL ACTION: REMEDIAL ACTION:	<u>CASE TYPE</u> OTHER	<u>LEAK CAUSE</u> UNKNOWN	<u>ABATEMENT METHOD</u> NO ACTION TAKEN	<u>SUBSTANCE</u> GASOLINE	
					PRELIMINARY SITE ASSESSMENT UNDERWAY: PRELIMINARY SITE ASSESSMENT WORKPLAN SUBMITTED:	
06005010631	GREYHOUND LINE INC	2103 SAN PABLO AVE OAKLAND, CA 94612-1308	ALAMEDA	0.646 MILES	NORTHEAST	631
<u>CASE NO.</u> 3809	<u>REPORT DATE</u> 07/24/89 STATUS: POLLUTION CHARACTERIZATION CASE CLOSED: REMEDIAL ACTION: REMEDIAL ACTION: REMEDIAL ACTION:	<u>CASE TYPE</u> OTHER	<u>LEAK CAUSE</u> STRUCTURE FAILURE	<u>ABATEMENT METHOD</u> NO ACTION TAKEN	<u>SUBSTANCE</u> NOT REPORTED	
					PRELIMINARY SITE ASSESSMENT UNDERWAY: PRELIMINARY SITE ASSESSMENT WORKPLAN SUBMITTED:	
06005008411	EXPRESS AUTO	333 BROADWAY OAKLAND, CA 94607-3804	ALAMEDA	0.649 MILES	SOUTHEAST	841
<u>CASE NO.</u> 01-0017	<u>REPORT DATE</u> 10/30/92 STATUS: CASE CLOSED CASE CLOSED: 10/15/96 REMEDIAL ACTION: REMEDIAL ACTION: REMEDIAL ACTION:	<u>CASE TYPE</u> SOIL ONLY	<u>LEAK CAUSE</u> NOT REPORTED	<u>ABATEMENT METHOD</u> EXCAVATE AND DISPOSE	<u>SUBSTANCE</u> WASTE OIL	
					PRELIMINARY SITE ASSESSMENT UNDERWAY: 07/14/93 PRELIMINARY SITE ASSESSMENT WORKPLAN SUBMITTED:	
1452	10/30/92 SOIL ONLY STATUS: CASE CLOSED CASE CLOSED: 10/15/96 REMEDIAL ACTION: REMEDIAL ACTION: REMEDIAL ACTION:	STRUCTURE FAILURE	EXCAVATE AND DISPOSE		NOT REPORTED	
					PRELIMINARY SITE ASSESSMENT UNDERWAY: 07/14/93 PRELIMINARY SITE ASSESSMENT WORKPLAN SUBMITTED:	
06005008001	EBMUD	2130 ADELIN ST OAKLAND, CA 94607-2335	ALAMEDA	0.652 MILES	NORTHWEST	800
<u>CASE NO.</u> 01-0542	<u>REPORT DATE</u> 03/23/88 STATUS: LEAK BEING CONFIRMED CASE CLOSED: REMEDIAL ACTION: REMEDIAL ACTION: REMEDIAL ACTION:	<u>CASE TYPE</u> SOIL ONLY	<u>LEAK CAUSE</u> NOT REPORTED	<u>ABATEMENT METHOD</u> NO ACTION TAKEN	<u>SUBSTANCE</u> GASOLINE	
					PRELIMINARY SITE ASSESSMENT UNDERWAY: PRELIMINARY SITE ASSESSMENT WORKPLAN SUBMITTED:	
3726	03/23/88 SOIL ONLY STATUS: LEAK BEING CONFIRMED CASE CLOSED: REMEDIAL ACTION: REMEDIAL ACTION: REMEDIAL ACTION:	STRUCTURE FAILURE	NO ACTION TAKEN		NOT REPORTED	
					PRELIMINARY SITE ASSESSMENT UNDERWAY: PRELIMINARY SITE ASSESSMENT WORKPLAN SUBMITTED:	
06005001494	ARCO	889 W GRAND AVE OAKLAND, CA 94607-3453	ALAMEDA	0.660 MILES	NORTHEAST	149
<u>CASE NO.</u>	<u>REPORT DATE</u>	<u>CASE TYPE</u>	<u>LEAK CAUSE</u>	<u>ABATEMENT METHOD</u>	<u>SUBSTANCE</u>	

ERIS ENVIRONMENTAL DATA REPORT
CALIFORNIA LEAKING UNDERGROUND STORAGE TANKS
LRST - PLOTTABLE SITES - PAGE 16

ERIS Report #203060A

Oct 30, 199

ERIS ID	FACILITY	ADDRESS	COUNTY	DISTANCE FROM SITE	DIRECTION FROM SITE	MAP I
<u>CASE NO.</u> 01-0120	<u>REPORT DATE</u> 04/11/88	<u>CASE TYPE</u> OTHER	<u>LEAK CAUSE</u> NOT REPORTED	<u>ABATEMENT METHOD</u> EXCAVATE AND DISPOSE	<u>SUBSTANCE</u> GASOLINE	
	STATUS: PRELIMINARY SITE ASSESSMENT UNDERWAY				PRELIMINARY SITE ASSESSMENT UNDERWAY: 07/07/92	
	CASE CLOSED:		LEAK BEING CONFIRMED:		PRELIMINARY SITE ASSESSMENT WORKPLAN SUBMITTED: 10/30/91	
	REMEDIAL ACTION:		POLLUTION CHARACTERIZATION:			
	REMEDICATION PLAN:		POST REMEDIAL ACTION MONITORING:			
3793	04/11/88	OTHER	STRUCTURE FAILURE	EXCAVATE AND DISPOSE	NOT REPORTED	
	STATUS: PRELIMINARY SITE ASSESSMENT UNDERWAY				PRELIMINARY SITE ASSESSMENT UNDERWAY: 07/07/92	
	CASE CLOSED:		LEAK BEING CONFIRMED:		PRELIMINARY SITE ASSESSMENT WORKPLAN SUBMITTED: 10/30/91	
	REMEDIAL ACTION:		POLLUTION CHARACTERIZATION:			
	REMEDICATION PLAN:		POST REMEDIAL ACTION MONITORING:			
06005016750	PACIFIC RENAISSANCE PLAZA	1000 FRANKLIN ST OAKLAND, CA 94607	ALAMEDA	0.667 MILES	SOUTHEAST	6750
<u>CASE NO.</u> 01-1126	<u>REPORT DATE</u> 10/11/88	<u>CASE TYPE</u> OTHER	<u>LEAK CAUSE</u> NOT REPORTED	<u>ABATEMENT METHOD</u> EXCAVATE AND DISPOSE	<u>SUBSTANCE</u> WASTE OIL	
	STATUS: REMEDIAL ACTION UNDERWAY				PRELIMINARY SITE ASSESSMENT UNDERWAY: 05/29/92	
	CASE CLOSED:		LEAK BEING CONFIRMED: 04/27/92		PRELIMINARY SITE ASSESSMENT WORKPLAN SUBMITTED:	
	REMEDIAL ACTION: 11/01/90		POLLUTION CHARACTERIZATION:			
	REMEDICATION PLAN:		POST REMEDIAL ACTION MONITORING:			
4036	10/11/88	OTHER	STRUCTURE FAILURE	EXCAVATE AND DISPOSE	NOT REPORTED	
	STATUS: REMEDIAL ACTION UNDERWAY				PRELIMINARY SITE ASSESSMENT UNDERWAY: 05/29/92	
	CASE CLOSED:		LEAK BEING CONFIRMED: 04/27/92		PRELIMINARY SITE ASSESSMENT WORKPLAN SUBMITTED:	
	REMEDIAL ACTION: 11/01/90		POLLUTION CHARACTERIZATION:			
	REMEDICATION PLAN:		POST REMEDIAL ACTION MONITORING:			
06005000843	ALEX SHAW & ASSOCIATES	800 FRANKLIN ST OAKLAND, CA 94607-4202	ALAMEDA	0.671 MILES	SOUTHEAST	843
<u>CASE NO.</u> 01-0056	<u>REPORT DATE</u> 08/31/89	<u>CASE TYPE</u> OTHER	<u>LEAK CAUSE</u> NOT REPORTED	<u>ABATEMENT METHOD</u> EXCAVATE AND DISPOSE	<u>SUBSTANCE</u> GASOLINE	
	STATUS: PRELIMINARY SITE ASSESSMENT UNDERWAY				PRELIMINARY SITE ASSESSMENT UNDERWAY: 09/12/89	
	CASE CLOSED:		LEAK BEING CONFIRMED:		PRELIMINARY SITE ASSESSMENT WORKPLAN SUBMITTED:	
	REMEDIAL ACTION:		POLLUTION CHARACTERIZATION:			
	REMEDICATION PLAN:		POST REMEDIAL ACTION MONITORING:			
37	08/31/89	OTHER	STRUCTURE FAILURE	EXCAVATE AND DISPOSE	NOT REPORTED	
	STATUS: PRELIMINARY SITE ASSESSMENT UNDERWAY				PRELIMINARY SITE ASSESSMENT UNDERWAY: 09/12/89	
	CASE CLOSED:		LEAK BEING CONFIRMED:		PRELIMINARY SITE ASSESSMENT WORKPLAN SUBMITTED:	
	REMEDIAL ACTION:		POLLUTION CHARACTERIZATION:			
	REMEDICATION PLAN:		POST REMEDIAL ACTION MONITORING:			
06005004977	CHEVRON	850 W GRAND AVE OAKLAND, CA 94607-3448	ALAMEDA	0.680 MILES	NORTHEAST	497
<u>CASE NO.</u> 01-0387	<u>REPORT DATE</u> 10/04/84	<u>CASE TYPE</u> OTHER	<u>LEAK CAUSE</u> NOT REPORTED	<u>ABATEMENT METHOD</u> EXCAVATE AND TREAT	<u>SUBSTANCE</u> GASOLINE	
	STATUS: POLLUTION CHARACTERIZATION				PRELIMINARY SITE ASSESSMENT UNDERWAY: 10/10/84	
	CASE CLOSED:		LEAK BEING CONFIRMED: 03/13/92		PRELIMINARY SITE ASSESSMENT WORKPLAN SUBMITTED:	
	REMEDIAL ACTION:		POLLUTION CHARACTERIZATION: 09/22/88			
	REMEDICATION PLAN:		POST REMEDIAL ACTION MONITORING:			

ERIIS ENVIRONMENTAL DATA REPORT
 CALIFORNIA LEAKING UNDERGROUND STORAGE TANKS
 LRST - PLOTTABLE SITES - PAGE 17

ERIIS Report #203060A

Oct 30, 199

ERIIS ID	FACILITY	ADDRESS	COUNTY	DISTANCE FROM SITE	DIRECTION FROM SITE	MAP I
<u>CASE NO.</u> 289	<u>REPORT DATE</u> 10/04/84	<u>CASE TYPE</u> OTHER	<u>LEAK CAUSE</u> STRUCTURE FAILURE	<u>ABATEMENT METHOD</u> EXCAVATE AND TREAT	<u>SUBSTANCE</u> NOT REPORTED	
	STATUS: POLLUTION CHARACTERIZATION		LEAK BEING CONFIRMED: 03/13/92		PRELIMINARY SITE ASSESSMENT UNDERWAY: 10/10/84	
	CASE CLOSED:		POLLUTION CHARACTERIZATION: 09/22/88		PRELIMINARY SITE ASSESSMENT WORKPLAN SUBMITTED:	
	REMEDIAL ACTION:		POST REMEDIAL ACTION MONITORING:			
	REMEDIAL ACTION PLAN:					
06005026297	ZIMMERMAN INVESTMENTS	420 13TH ST OAKLAND, CA 94612-2602	ALAMEDA	0.681 MILES	SOUTHEAST	6297
<u>CASE NO.</u> 01-1773	<u>REPORT DATE</u> 04/24/92	<u>CASE TYPE</u> SOIL ONLY	<u>LEAK CAUSE</u> NOT REPORTED	<u>ABATEMENT METHOD</u> EXCAVATE AND DISPOSE	<u>SUBSTANCE</u> DIESEL	
	STATUS: POST REMEDIAL ACTION MONITORING		LEAK BEING CONFIRMED: 05/20/92		PRELIMINARY SITE ASSESSMENT UNDERWAY:	
	CASE CLOSED:		POLLUTION CHARACTERIZATION:		PRELIMINARY SITE ASSESSMENT WORKPLAN SUBMITTED: 01/11/93	
	REMEDIAL ACTION:		POST REMEDIAL ACTION MONITORING: 01/11/93			
	REMEDIAL ACTION PLAN:					
4142	04/24/92	SOIL ONLY	UNKNOWN	EXCAVATE AND DISPOSE	NOT REPORTED	
	STATUS: POST REMEDIAL ACTION MONITORING		LEAK BEING CONFIRMED: 05/20/92		PRELIMINARY SITE ASSESSMENT UNDERWAY:	
	CASE CLOSED:		POLLUTION CHARACTERIZATION:		PRELIMINARY SITE ASSESSMENT WORKPLAN SUBMITTED: 01/11/93	
	REMEDIAL ACTION:		POST REMEDIAL ACTION MONITORING: 01/11/93			
	REMEDIAL ACTION PLAN:					
06005006583	COMMERCIAL PROPERTY	1000 W GRAND AVE OAKLAND, CA 94607-2933	ALAMEDA	0.681 MILES	NORTHEAST	6583
<u>CASE NO.</u> 01-2144	<u>REPORT DATE</u> 05/24/96	<u>CASE TYPE</u> SOIL ONLY	<u>LEAK CAUSE</u> UNKNOWN	<u>ABATEMENT METHOD</u> NOT REPORTED	<u>SUBSTANCE</u> GASOLINE	
	STATUS: CASE CLOSED		LEAK BEING CONFIRMED: 05/24/96		PRELIMINARY SITE ASSESSMENT UNDERWAY:	
	CASE CLOSED: 06/03/96		POLLUTION CHARACTERIZATION:		PRELIMINARY SITE ASSESSMENT WORKPLAN SUBMITTED:	
	REMEDIAL ACTION:		POST REMEDIAL ACTION MONITORING:			
	REMEDIAL ACTION PLAN:					
06005014271	MEADERS DRY CLEANING	800 W GRAND AVE OAKLAND, CA 94607-3448	ALAMEDA	0.686 MILES	NORTHEAST	4271
<u>CASE NO.</u> 01-0955	<u>REPORT DATE</u> 04/23/92	<u>CASE TYPE</u> SOIL ONLY	<u>LEAK CAUSE</u> NOT REPORTED	<u>ABATEMENT METHOD</u> NO ACTION TAKEN	<u>SUBSTANCE</u> GASOLINE	
	STATUS: LEAK BEING CONFIRMED		LEAK BEING CONFIRMED:		PRELIMINARY SITE ASSESSMENT UNDERWAY:	
	CASE CLOSED:		POLLUTION CHARACTERIZATION:		PRELIMINARY SITE ASSESSMENT WORKPLAN SUBMITTED:	
	REMEDIAL ACTION:		POST REMEDIAL ACTION MONITORING:			
	REMEDIAL ACTION PLAN:					
917	04/23/92	SOIL ONLY	STRUCTURE FAILURE	NO ACTION TAKEN	NOT REPORTED	
	STATUS: LEAK BEING CONFIRMED		LEAK BEING CONFIRMED:		PRELIMINARY SITE ASSESSMENT UNDERWAY:	
	CASE CLOSED:		POLLUTION CHARACTERIZATION:		PRELIMINARY SITE ASSESSMENT WORKPLAN SUBMITTED:	
	REMEDIAL ACTION:		POST REMEDIAL ACTION MONITORING:			
	REMEDIAL ACTION PLAN:					
06005013216	LEE FAMILY ASSOC PROPERTY	387 12TH ST OAKLAND, CA 94607-4248	ALAMEDA	0.693 MILES	SOUTHEAST	3216
<u>CASE NO.</u>	<u>REPORT DATE</u>	<u>CASE TYPE</u>	<u>LEAK CAUSE</u>	<u>ABATEMENT METHOD</u>	<u>SUBSTANCE</u>	

ERIS ENVIRONMENTAL DATA REPORT
CALIFORNIA LEAKING UNDERGROUND STORAGE TANKS
LRST - PLOTTABLE SITES - PAGE 18

ERIS Report #203060A

Oct 30, 199

ERIS ID	FACILITY	ADDRESS	COUNTY	DISTANCE FROM SITE	DIRECTION FROM SITE	MAP I
<u>CASE NO.</u> 4445	<u>REPORT DATE</u> 07/24/92 STATUS: CASE CLOSED CASE CLOSED: 06/16/95 REMEDIAL ACTION: REMEDICATION PLAN:	<u>CASE TYPE</u> OTHER	<u>LEAK CAUSE</u> UNKNOWN	<u>ABATEMENT METHOD</u> EXCAVATE AND DISPOSE	<u>SUBSTANCE</u> NOT REPORTED	
			LEAK BEING CONFIRMED: 03/17/93 POLLUTION CHARACTERIZATION: POST REMEDIAL ACTION MONITORING:		PRELIMINARY SITE ASSESSMENT UNDERWAY: PRELIMINARY SITE ASSESSMENT WORKPLAN SUBMITTED: 02/25/93	
06005007742	DOYLE PROPERTY	1518 12TH ST OAKLAND, CA 94607-20ND	ALAMEDA	0.693 MILES	NORTHWEST	7742
<u>CASE NO.</u> 01-0506	<u>REPORT DATE</u> 09/27/90 STATUS: CASE CLOSED CASE CLOSED: 01/25/97 REMEDIAL ACTION: REMEDICATION PLAN:	<u>CASE TYPE</u> SOIL ONLY	<u>LEAK CAUSE</u> NOT REPORTED	<u>ABATEMENT METHOD</u> EXCAVATE AND DISPOSE	<u>SUBSTANCE</u> GASOLINE	
			LEAK BEING CONFIRMED: POLLUTION CHARACTERIZATION: POST REMEDIAL ACTION MONITORING:		PRELIMINARY SITE ASSESSMENT UNDERWAY: PRELIMINARY SITE ASSESSMENT WORKPLAN SUBMITTED: 10/19/90	
3140	09/27/90 STATUS: CASE CLOSED CASE CLOSED: 01/25/97 REMEDIAL ACTION: REMEDICATION PLAN:	SOIL ONLY	STRUCTURE FAILURE	EXCAVATE AND DISPOSE	NOT REPORTED	
			LEAK BEING CONFIRMED: POLLUTION CHARACTERIZATION: POST REMEDIAL ACTION MONITORING:		PRELIMINARY SITE ASSESSMENT UNDERWAY: PRELIMINARY SITE ASSESSMENT WORKPLAN SUBMITTED: 10/19/90	
06005009858	FYNE BUILDING	774 W GRAND AVE OAKLAND, CA 94612-1009	ALAMEDA	0.694 MILES	NORTHEAST	9858
<u>CASE NO.</u> 01-0674	<u>REPORT DATE</u> 03/16/88 STATUS: PRELIMINARY SITE ASSESSMENT UNDERWAY CASE CLOSED: REMEDIAL ACTION: REMEDICATION PLAN:	<u>CASE TYPE</u> OTHER	<u>LEAK CAUSE</u> STRUCTURE FAILURE	<u>ABATEMENT METHOD</u> NO ACTION TAKEN	<u>SUBSTANCE</u> GASOLINE	
			LEAK BEING CONFIRMED: POLLUTION CHARACTERIZATION: POST REMEDIAL ACTION MONITORING:		PRELIMINARY SITE ASSESSMENT UNDERWAY: 06/01/88 PRELIMINARY SITE ASSESSMENT WORKPLAN SUBMITTED:	
06005018227	RELIABLE HANDI CAB	1520 7TH ST OAKLAND, CA 94607-1933	ALAMEDA	0.699 MILES	NORTHWEST	8227
<u>CASE NO.</u> 01-1234	<u>REPORT DATE</u> 04/13/92 STATUS: CASE CLOSED CASE CLOSED: 06/20/95 REMEDIAL ACTION: REMEDICATION PLAN:	<u>CASE TYPE</u> SOIL ONLY	<u>LEAK CAUSE</u> NOT REPORTED	<u>ABATEMENT METHOD</u> EXCAVATE AND DISPOSE	<u>SUBSTANCE</u> GASOLINE	
			LEAK BEING CONFIRMED: 03/05/92 POLLUTION CHARACTERIZATION: POST REMEDIAL ACTION MONITORING:		PRELIMINARY SITE ASSESSMENT UNDERWAY: PRELIMINARY SITE ASSESSMENT WORKPLAN SUBMITTED:	
3703	04/13/92 STATUS: CASE CLOSED CASE CLOSED: 06/20/95 REMEDIAL ACTION: REMEDICATION PLAN:	SOIL ONLY	STRUCTURE FAILURE	EXCAVATE AND DISPOSE	NOT REPORTED	
			LEAK BEING CONFIRMED: 03/05/92 POLLUTION CHARACTERIZATION: POST REMEDIAL ACTION MONITORING:		PRELIMINARY SITE ASSESSMENT UNDERWAY: PRELIMINARY SITE ASSESSMENT WORKPLAN SUBMITTED:	
06005012440	K T V U	2 JACK LONDON SQ OAKLAND, CA 94607-3727	ALAMEDA	0.701 MILES	SOUTHEAST	2440
<u>CASE NO.</u>	<u>REPORT DATE</u>	<u>CASE TYPE</u>	<u>LEAK CAUSE</u>	<u>ABATEMENT METHOD</u>	<u>SUBSTANCE</u>	

ERIIS ENVIRONMENTAL DATA REPORT
 CALIFORNIA LEAKING UNDERGROUND STORAGE TANKS
 LRST - PLOTTABLE SITES - PAGE 19

ERIIS Report #203060A

Oct 30, 199

ERIIS ID	FACILITY	ADDRESS	COUNTY	DISTANCE FROM SITE	DIRECTION FROM SITE	MAP I
<u>CASE NO.</u> 01-1793	<u>REPORT DATE</u> 06/16/93 <u>CASE TYPE</u> OTHER STATUS: CASE CLOSED CASE CLOSED: 04/03/96 REMEDIAL ACTION: REMIATION PLAN:	<u>LEAK CAUSE</u> NOT REPORTED LEAK BEING CONFIRMED: POLLUTION CHARACTERIZATION: POST REMEDIAL ACTION MONITORING:	<u>ABATEMENT METHOD</u> EXCAVATE AND DISPOSE	<u>SUBSTANCE</u> DIESEL	PRELIMINARY SITE ASSESSMENT UNDERWAY: PRELIMINARY SITE ASSESSMENT WORKPLAN SUBMITTED:	
930	06/16/93 OTHER STATUS: CASE CLOSED CASE CLOSED: 04/03/96 REMEDIAL ACTION: REMIATION PLAN:	UNKNOWN LEAK BEING CONFIRMED: POLLUTION CHARACTERIZATION: POST REMEDIAL ACTION MONITORING:	EXCAVATE AND DISPOSE	NOT REPORTED	PRELIMINARY SITE ASSESSMENT UNDERWAY: PRELIMINARY SITE ASSESSMENT WORKPLAN SUBMITTED:	
06005002472	BACHARACH AND BORSUK PROP	1432-1434 FRANKLIN ST OAKLAND, CA 94612-3202	ALAMEDA	0.713 MILES	SOUTHEAST	2472
<u>CASE NO.</u> 01-1940	<u>REPORT DATE</u> NOT REPORTED <u>CASE TYPE</u> SOIL ONLY STATUS: PRELIMINARY SITE ASSESSMENT WORKPLAN SUBMITTED CASE CLOSED: REMEDIAL ACTION: REMIATION PLAN:	<u>LEAK CAUSE</u> UNKNOWN LEAK BEING CONFIRMED: 01/25/96 POLLUTION CHARACTERIZATION: POST REMEDIAL ACTION MONITORING:	<u>ABATEMENT METHOD</u> NOT REPORTED	<u>SUBSTANCE</u> MISCELLANEOUS MOTOR VEHICLE FUELS	PRELIMINARY SITE ASSESSMENT UNDERWAY: PRELIMINARY SITE ASSESSMENT WORKPLAN SUBMITTED: 01/25/96	
06005006476	COCA COLA ENTERPRISES WEST	1340 MANDELA PKY OAKLAND, CA 94607-2055	ALAMEDA	0.725 MILES	NORTHWEST	6476
<u>CASE NO.</u> 01-0438	<u>REPORT DATE</u> 12/03/90 <u>CASE TYPE</u> OTHER STATUS: REMEDIATION PLAN CASE CLOSED: REMEDIAL ACTION: REMIATION PLAN: 12/06/91	<u>LEAK CAUSE</u> NOT REPORTED LEAK BEING CONFIRMED: POLLUTION CHARACTERIZATION: 08/13/91 POST REMEDIAL ACTION MONITORING:	<u>ABATEMENT METHOD</u> VENT SOIL	<u>SUBSTANCE</u> GASOLINE	PRELIMINARY SITE ASSESSMENT UNDERWAY: 03/26/91 PRELIMINARY SITE ASSESSMENT WORKPLAN SUBMITTED:	
3785	12/03/90 OTHER STATUS: REMEDIATION PLAN CASE CLOSED: REMEDIAL ACTION: REMIATION PLAN: 12/06/91	STRUCTURE FAILURE LEAK BEING CONFIRMED: POLLUTION CHARACTERIZATION: 08/13/91 POST REMEDIAL ACTION MONITORING:	VENT SOIL	NOT REPORTED	PRELIMINARY SITE ASSESSMENT UNDERWAY: 03/26/91 PRELIMINARY SITE ASSESSMENT WORKPLAN SUBMITTED:	
06005021422	ST FRANCIS DE SALLES COMM CTR	635 22ND ST OAKLAND, CA 94612-1615	ALAMEDA	0.729 MILES	NORTHEAST	1422
<u>CASE NO.</u> 01NCY0262	<u>REPORT DATE</u> NOT REPORTED <u>CASE TYPE</u> UNDEFINED STATUS: NO ACTION CASE CLOSED: REMEDIAL ACTION: REMIATION PLAN:	<u>LEAK CAUSE</u> UNKNOWN LEAK BEING CONFIRMED: POLLUTION CHARACTERIZATION: POST REMEDIAL ACTION MONITORING:	<u>ABATEMENT METHOD</u> NOT REPORTED	<u>SUBSTANCE</u> NOT REPORTED	PRELIMINARY SITE ASSESSMENT UNDERWAY: PRELIMINARY SITE ASSESSMENT WORKPLAN SUBMITTED:	
06005018401	RIGHT PARKING LOT	1225 WEBSTER ST OAKLAND, CA 94612-3918	ALAMEDA	0.736 MILES	SOUTHEAST	8401
<u>CASE NO.</u>	<u>REPORT DATE</u>	<u>CASE TYPE</u>	<u>LEAK CAUSE</u>	<u>ABATEMENT METHOD</u>	<u>SUBSTANCE</u>	

ERIS ENVIRONMENTAL DATA REPORT
CALIFORNIA LEAKING UNDERGROUND STORAGE TANKS
LRST - PLOTTABLE SITES - PAGE 20

ERIS Report #203060A

Oct 30, 199

ERIS ID	FACILITY	ADDRESS	COUNTY	DISTANCE FROM SITE	DIRECTION FROM SITE	MAP I
<u>CASE NO.</u> 01-2007	<u>REPORT DATE</u> 05/20/94 STATUS: CASE CLOSED CASE CLOSED: 06/27/96 REMEDIAL ACTION: REMEDICATION PLAN:	<u>CASE TYPE</u> OTHER	<u>LEAK CAUSE</u> NOT REPORTED	<u>ABATEMENT METHOD</u> NO ACTION TAKEN	<u>SUBSTANCE</u> GASOLINE	
			LEAK BEING CONFIRMED: 08/11/94 POLLUTION CHARACTERIZATION: POST REMEDIAL ACTION MONITORING:		PRELIMINARY SITE ASSESSMENT UNDERWAY: PRELIMINARY SITE ASSESSMENT WORKPLAN SUBMITTED:	
5284	05/20/94 OTHER STATUS: CASE CLOSED CASE CLOSED: 06/27/96 REMEDIAL ACTION: REMEDICATION PLAN:	UNKNOWN	NO ACTION TAKEN	NOT REPORTED		
			LEAK BEING CONFIRMED: 08/11/94 POLLUTION CHARACTERIZATION: POST REMEDIAL ACTION MONITORING:		PRELIMINARY SITE ASSESSMENT UNDERWAY: PRELIMINARY SITE ASSESSMENT WORKPLAN SUBMITTED:	
06005016612	PACIFIC BELL	1519 FRANKLIN ST OAKLAND, CA 94612-2803	ALAMEDA	0.736 MILES	NORTHEAST	6612
<u>CASE NO.</u> 01-1921	<u>REPORT DATE</u> 06/23/94 STATUS: LEAK BEING CONFIRMED CASE CLOSED: REMEDIAL ACTION: REMEDICATION PLAN:	<u>CASE TYPE</u> WELL AFFECTED	<u>LEAK CAUSE</u> UNKNOWN	<u>ABATEMENT METHOD</u> NO ACTION TAKEN	<u>SUBSTANCE</u> DIESEL	
			LEAK BEING CONFIRMED: 06/21/94 POLLUTION CHARACTERIZATION: POST REMEDIAL ACTION MONITORING:		PRELIMINARY SITE ASSESSMENT UNDERWAY: PRELIMINARY SITE ASSESSMENT WORKPLAN SUBMITTED:	
06005004974	CHEVRON	1911 TELEGRAPH AVE OAKLAND, CA 94612-2201	ALAMEDA	0.744 MILES	NORTHEAST	4974
<u>CASE NO.</u> 01-0336	<u>REPORT DATE</u> 04/15/88 STATUS: POST REMEDIAL ACTION MONITORING CASE CLOSED: REMEDIAL ACTION: REMEDICATION PLAN:	<u>CASE TYPE</u> SOIL ONLY	<u>LEAK CAUSE</u> NOT REPORTED	<u>ABATEMENT METHOD</u> EXCAVATE AND TREAT	<u>SUBSTANCE</u> WASTE OIL	
			LEAK BEING CONFIRMED: POLLUTION CHARACTERIZATION: POST REMEDIAL ACTION MONITORING: 04/12/88		PRELIMINARY SITE ASSESSMENT UNDERWAY: PRELIMINARY SITE ASSESSMENT WORKPLAN SUBMITTED:	
1630	04/15/88 SOIL ONLY STATUS: POST REMEDIAL ACTION MONITORING CASE CLOSED: REMEDIAL ACTION: REMEDICATION PLAN:	STRUCTURE FAILURE	EXCAVATE AND TREAT	NOT REPORTED		
			LEAK BEING CONFIRMED: POLLUTION CHARACTERIZATION: POST REMEDIAL ACTION MONITORING: 04/12/88		PRELIMINARY SITE ASSESSMENT UNDERWAY: PRELIMINARY SITE ASSESSMENT WORKPLAN SUBMITTED:	
06005016613	PACIFIC BELL	1587 FRANKLIN ST OAKLAND, CA 94612-2803	ALAMEDA	0.749 MILES	NORTHEAST	6613
<u>CASE NO.</u> 01-1705	<u>REPORT DATE</u> 01/21/93 STATUS: CASE CLOSED CASE CLOSED: 11/23/94 REMEDIAL ACTION: 09/11/92 REMEDICATION PLAN:	<u>CASE TYPE</u> SOIL ONLY	<u>LEAK CAUSE</u> NOT REPORTED	<u>ABATEMENT METHOD</u> EXCAVATE AND DISPOSE	<u>SUBSTANCE</u> DIESEL	
			LEAK BEING CONFIRMED: 07/15/93 POLLUTION CHARACTERIZATION: POST REMEDIAL ACTION MONITORING: 07/20/93		PRELIMINARY SITE ASSESSMENT UNDERWAY: 05/01/92 PRELIMINARY SITE ASSESSMENT WORKPLAN SUBMITTED:	
3986	01/21/93 SOIL ONLY STATUS: CASE CLOSED CASE CLOSED: 11/23/94 REMEDIAL ACTION: 09/11/92 REMEDICATION PLAN:	UNKNOWN	EXCAVATE AND DISPOSE	NOT REPORTED		
			LEAK BEING CONFIRMED: 07/15/93 POLLUTION CHARACTERIZATION: POST REMEDIAL ACTION MONITORING: 07/20/93		PRELIMINARY SITE ASSESSMENT UNDERWAY: 05/01/92 PRELIMINARY SITE ASSESSMENT WORKPLAN SUBMITTED:	

ERIS ENVIRONMENTAL DATA REPORT
 CALIFORNIA LEAKING UNDERGROUND STORAGE TANKS
 LRST - PLOTTABLE SITES - PAGE 21

ERIS Report #203060A

Oct 30, 199

ERIS ID	FACILITY	ADDRESS	COUNTY	DISTANCE FROM SITE	DIRECTION FROM SITE	MAP I
06005010632	GREYHOUND LINE INC	2304 SAN PABLO AVE OAKLAND, CA 94612-1137	ALAMEDA	0.763 MILES	NORTHEAST	632
<u>CASE NO.</u> 01-0722	<u>REPORT DATE</u> 07/24/89	<u>CASE TYPE</u> OTHER	<u>LEAK CAUSE</u> NOT REPORTED	<u>ABATEMENT METHOD</u> NO ACTION TAKEN	<u>SUBSTANCE</u> GASOLINE	
	STATUS: POLLUTION CHARACTERIZATION CASE CLOSED:		LEAK BEING CONFIRMED: 03/20/92 POLLUTION CHARACTERIZATION: 07/20/92 POST REMEDIAL ACTION MONITORING:		PRELIMINARY SITE ASSESSMENT UNDERWAY: PRELIMINARY SITE ASSESSMENT WORKPLAN SUBMITTED:	
	REMEDIAL ACTION: REMEDIATION PLAN:					
06005015723	NED CLYDE CONSTRUCTION	2311 ADELIN ST OAKLAND, CA 94607-2306	ALAMEDA	0.767 MILES	NORTHWEST	5723
<u>CASE NO.</u> 01-1036	<u>REPORT DATE</u> 01/20/89	<u>CASE TYPE</u> OTHER	<u>LEAK CAUSE</u> NOT REPORTED	<u>ABATEMENT METHOD</u> EXCAVATE AND TREAT	<u>SUBSTANCE</u> GASOLINE	
	STATUS: POST REMEDIAL ACTION MONITORING CASE CLOSED:		LEAK BEING CONFIRMED: 03/17/92 POLLUTION CHARACTERIZATION: 05/12/89 POST REMEDIAL ACTION MONITORING: 04/01/91		PRELIMINARY SITE ASSESSMENT UNDERWAY: 05/12/89 PRELIMINARY SITE ASSESSMENT WORKPLAN SUBMITTED: 05/01/89	
	REMEDIAL ACTION: 05/01/89 REMEDIATION PLAN: 04/01/91					
3806	01/20/89	OTHER	STRUCTURE FAILURE	EXCAVATE AND TREAT	NOT REPORTED	
	STATUS: POST REMEDIAL ACTION MONITORING CASE CLOSED:		LEAK BEING CONFIRMED: 03/17/92 POLLUTION CHARACTERIZATION: 05/12/89 POST REMEDIAL ACTION MONITORING: 04/01/91		PRELIMINARY SITE ASSESSMENT UNDERWAY: 05/12/89 PRELIMINARY SITE ASSESSMENT WORKPLAN SUBMITTED: 05/01/89	
	REMEDIAL ACTION: 05/01/89 REMEDIATION PLAN: 04/01/91					
06005003874	CADEMARTORI TRUCKING	1833 PERALTA ST OAKLAND, CA 94607-1638	ALAMEDA	0.780 MILES	NORTHWEST	3874
<u>CASE NO.</u> 01-0254	<u>REPORT DATE</u> 08/09/90	<u>CASE TYPE</u> SOIL ONLY	<u>LEAK CAUSE</u> NOT REPORTED	<u>ABATEMENT METHOD</u> NO ACTION TAKEN	<u>SUBSTANCE</u> WASTE OIL	
	STATUS: PRELIMINARY SITE ASSESSMENT WORKPLAN SUBMITTED CASE CLOSED:		LEAK BEING CONFIRMED: POLLUTION CHARACTERIZATION: POST REMEDIAL ACTION MONITORING:		PRELIMINARY SITE ASSESSMENT UNDERWAY: PRELIMINARY SITE ASSESSMENT WORKPLAN SUBMITTED: 10/22/90	
	REMEDIAL ACTION: REMEDIATION PLAN:					
3753	08/09/90	SOIL ONLY	STRUCTURE FAILURE	NO ACTION TAKEN	NOT REPORTED	
	STATUS: PRELIMINARY SITE ASSESSMENT WORKPLAN SUBMITTED CASE CLOSED:		LEAK BEING CONFIRMED: POLLUTION CHARACTERIZATION: POST REMEDIAL ACTION MONITORING:		PRELIMINARY SITE ASSESSMENT UNDERWAY: PRELIMINARY SITE ASSESSMENT WORKPLAN SUBMITTED: 10/22/90	
	REMEDIAL ACTION: REMEDIATION PLAN:					
06005016696	PACIFIC CRYOGENIC COMPANY	2311 MAGNOLIA ST OAKLAND, CA 94607-2308	ALAMEDA	0.785 MILES	NORTHWEST	6696
<u>CASE NO.</u> 01-0833	<u>REPORT DATE</u> 12/04/90	<u>CASE TYPE</u> OTHER	<u>LEAK CAUSE</u> NOT REPORTED	<u>ABATEMENT METHOD</u> EXCAVATE AND DISPOSE	<u>SUBSTANCE</u> GASOLINE	
	STATUS: POLLUTION CHARACTERIZATION CASE CLOSED:		LEAK BEING CONFIRMED: POLLUTION CHARACTERIZATION: 06/20/95 POST REMEDIAL ACTION MONITORING:		PRELIMINARY SITE ASSESSMENT UNDERWAY: 12/04/90 PRELIMINARY SITE ASSESSMENT WORKPLAN SUBMITTED:	
	REMEDIAL ACTION: REMEDIATION PLAN:					

ERIS ENVIRONMENTAL DATA REPORT
 CALIFORNIA LEAKING UNDERGROUND STORAGE TANKS
 LRST - PLOTTABLE SITES - PAGE 22

ERIS Report #203060A

Oct 30, 199

ERIS ID	FACILITY	ADDRESS	COUNTY	DISTANCE FROM SITE	DIRECTION FROM SITE	MAP I
<u>CASE NO.</u> 1211	<u>REPORT DATE</u> 12/04/90 <u>CASE TYPE</u> OTHER STATUS: POLLUTION CHARACTERIZATION CASE CLOSED: REMEDIAL ACTION: REMEDIAL ACTION: REMEDIAL ACTION: REMEDIAL ACTION:	<u>LEAK CAUSE</u> STRUCTURE FAILURE LEAK BEING CONFIRMED: POLLUTION CHARACTERIZATION: 06/20/95 POST REMEDIAL ACTION MONITORING:	<u>ABATEMENT METHOD</u> EXCAVATE AND DISPOSE	<u>SUBSTANCE</u> NOT REPORTED	PRELIMINARY SITE ASSESSMENT UNDERWAY: 12/04/90 PRELIMINARY SITE ASSESSMENT WORKPLAN SUBMITTED:	
06005003931	CAL WEST PERIODICALS	2400 FILBERT ST OAKLAND, CA 94607-2919	ALAMEDA	0.788 MILES	NORTHEAST	3931
<u>CASE NO.</u> 01-0258	<u>REPORT DATE</u> 10/30/91 <u>CASE TYPE</u> OTHER STATUS: CASE CLOSED CASE CLOSED: 10/13/95 REMEDIAL ACTION: REMEDIAL ACTION: REMEDIAL ACTION:	<u>LEAK CAUSE</u> NOT REPORTED LEAK BEING CONFIRMED: POLLUTION CHARACTERIZATION: POST REMEDIAL ACTION MONITORING:	<u>ABATEMENT METHOD</u> NOT REPORTED	<u>SUBSTANCE</u> GASOLINE	PRELIMINARY SITE ASSESSMENT UNDERWAY: PRELIMINARY SITE ASSESSMENT WORKPLAN SUBMITTED: 10/25/91	
3774	10/30/91 OTHER STATUS: CASE CLOSED CASE CLOSED: 10/13/95 REMEDIAL ACTION: REMEDIAL ACTION: REMEDIAL ACTION:	OVERFILL LEAK BEING CONFIRMED: POLLUTION CHARACTERIZATION: POST REMEDIAL ACTION MONITORING:	NOT REPORTED	NOT REPORTED	PRELIMINARY SITE ASSESSMENT UNDERWAY: PRELIMINARY SITE ASSESSMENT WORKPLAN SUBMITTED: 10/25/91	
06005010447	GOODYEAR SERVICE STATION	2025 TELEGRAPH AVE OAKLAND, CA 94612-2305	ALAMEDA	0.794 MILES	NORTHEAST	447
<u>CASE NO.</u> 01-1795	<u>REPORT DATE</u> 04/17/92 <u>CASE TYPE</u> SOIL ONLY STATUS: CASE CLOSED CASE CLOSED: 11/18/94 REMEDIAL ACTION: REMEDIAL ACTION:	<u>LEAK CAUSE</u> NOT REPORTED LEAK BEING CONFIRMED: 07/17/92 POLLUTION CHARACTERIZATION: POST REMEDIAL ACTION MONITORING:	<u>ABATEMENT METHOD</u> EXCAVATE AND DISPOSE	<u>SUBSTANCE</u> WASTE OIL	PRELIMINARY SITE ASSESSMENT UNDERWAY: PRELIMINARY SITE ASSESSMENT WORKPLAN SUBMITTED: 04/21/93	
1090	04/17/92 SOIL ONLY STATUS: CASE CLOSED CASE CLOSED: 11/18/94 REMEDIAL ACTION: REMEDIAL ACTION:	CORROSION LEAK BEING CONFIRMED: 07/17/92 POLLUTION CHARACTERIZATION: POST REMEDIAL ACTION MONITORING:	EXCAVATE AND DISPOSE	NOT REPORTED	PRELIMINARY SITE ASSESSMENT UNDERWAY: PRELIMINARY SITE ASSESSMENT WORKPLAN SUBMITTED: 04/21/93	
06005006327	CITY'S AUTO REPAIR	330 WEBSTER ST OAKLAND, CA 94607-4122	ALAMEDA	0.801 MILES	SOUTHEAST	6327
<u>CASE NO.</u> 01-0421	<u>REPORT DATE</u> 05/23/86 <u>CASE TYPE</u> SOIL ONLY STATUS: CASE CLOSED CASE CLOSED: REMEDIAL ACTION: REMEDIAL ACTION:	<u>LEAK CAUSE</u> STRUCTURE FAILURE LEAK BEING CONFIRMED: POLLUTION CHARACTERIZATION: POST REMEDIAL ACTION MONITORING:	<u>ABATEMENT METHOD</u> NO ACTION TAKEN	<u>SUBSTANCE</u> GASOLINE	PRELIMINARY SITE ASSESSMENT UNDERWAY: PRELIMINARY SITE ASSESSMENT WORKPLAN SUBMITTED:	
06005023010	TOOTHMAN DEVELOPMENT	1736 FRANKLIN ST OAKLAND, CA 94612-3423	ALAMEDA	0.806 MILES	NORTHEAST	3010
<u>CASE NO.</u>	<u>REPORT DATE</u>	<u>CASE TYPE</u>	<u>LEAK CAUSE</u>	<u>ABATEMENT METHOD</u>	<u>SUBSTANCE</u>	

ERIIS ENVIRONMENTAL DATA REPORT
 CALIFORNIA LEAKING UNDERGROUND STORAGE TANKS
 LRST - PLOTTABLE SITES - PAGE 23

ERIIS Report #203060A

Oct 30, 199

ERIIS ID	FACILITY	ADDRESS	COUNTY	DISTANCE FROM SITE	DIRECTION FROM SITE	MAP I
<u>CASE NO.</u> 01-1679	<u>REPORT DATE</u> 12/20/89 STATUS: CASE CLOSED CASE CLOSED: 01/13/97 REMEDIAL ACTION: REMEDICATION PLAN:	<u>CASE TYPE</u> SOIL ONLY	<u>LEAK CAUSE</u> NOT REPORTED LEAK BEING CONFIRMED: 03/10/92 POLLUTION CHARACTERIZATION: POST REMEDIAL ACTION MONITORING:	<u>ABATEMENT METHOD</u> EXCAVATE AND DISPOSE	<u>SUBSTANCE</u> GASOLINE PRELIMINARY SITE ASSESSMENT UNDERWAY: PRELIMINARY SITE ASSESSMENT WORKPLAN SUBMITTED:	
3743	12/20/89 STATUS: CASE CLOSED CASE CLOSED: 01/13/97 REMEDIAL ACTION: REMEDICATION PLAN:	SOIL ONLY	UNKNOWN LEAK BEING CONFIRMED: 03/10/92 POLLUTION CHARACTERIZATION: POST REMEDIAL ACTION MONITORING:	EXCAVATE AND DISPOSE	NOT REPORTED PRELIMINARY SITE ASSESSMENT UNDERWAY: PRELIMINARY SITE ASSESSMENT WORKPLAN SUBMITTED:	
06005024006	UNOCAL	800 HARRISON ST OAKLAND, CA 94607-4423	ALAMEDA	0.812 MILES	SOUTHEAST	4006
<u>CASE NO.</u> 01-1611	<u>REPORT DATE</u> 11/19/90 STATUS: POLLUTION CHARACTERIZATION CASE CLOSED: REMEDIAL ACTION: REMEDICATION PLAN:	<u>CASE TYPE</u> OTHER	<u>LEAK CAUSE</u> NOT REPORTED LEAK BEING CONFIRMED: POLLUTION CHARACTERIZATION: 12/04/91 POST REMEDIAL ACTION MONITORING:	<u>ABATEMENT METHOD</u> EXCAVATE AND DISPOSE	<u>SUBSTANCE</u> GASOLINE PRELIMINARY SITE ASSESSMENT UNDERWAY: 06/01/91 PRELIMINARY SITE ASSESSMENT WORKPLAN SUBMITTED:	
918	11/19/90 STATUS: POLLUTION CHARACTERIZATION CASE CLOSED: REMEDIAL ACTION: REMEDICATION PLAN:	OTHER	STRUCTURE FAILURE LEAK BEING CONFIRMED: POLLUTION CHARACTERIZATION: 12/04/91 POST REMEDIAL ACTION MONITORING:	EXCAVATE AND DISPOSE	NOT REPORTED PRELIMINARY SITE ASSESSMENT UNDERWAY: 06/01/91 PRELIMINARY SITE ASSESSMENT WORKPLAN SUBMITTED:	
06005016085	OAKLAND AUTO PARTS & TIRES	706 HARRISON ST OAKLAND, CA 94607-4433	ALAMEDA	0.818 MILES	SOUTHEAST	6085
<u>CASE NO.</u> 01-1068	<u>REPORT DATE</u> 02/15/91 STATUS: PRELIMINARY SITE ASSESSMENT WORKPLAN SUBMITTED CASE CLOSED: REMEDIAL ACTION: REMEDICATION PLAN:	<u>CASE TYPE</u> SOIL ONLY	<u>LEAK CAUSE</u> NOT REPORTED LEAK BEING CONFIRMED: POLLUTION CHARACTERIZATION: POST REMEDIAL ACTION MONITORING:	<u>ABATEMENT METHOD</u> NO ACTION TAKEN	<u>SUBSTANCE</u> GASOLINE PRELIMINARY SITE ASSESSMENT UNDERWAY: PRELIMINARY SITE ASSESSMENT WORKPLAN SUBMITTED: 04/22/91	
3749	02/15/91 STATUS: PRELIMINARY SITE ASSESSMENT WORKPLAN SUBMITTED CASE CLOSED: REMEDIAL ACTION: REMEDICATION PLAN:	SOIL ONLY	STRUCTURE FAILURE LEAK BEING CONFIRMED: POLLUTION CHARACTERIZATION: POST REMEDIAL ACTION MONITORING:	NO ACTION TAKEN	NOT REPORTED PRELIMINARY SITE ASSESSMENT UNDERWAY: PRELIMINARY SITE ASSESSMENT WORKPLAN SUBMITTED: 04/22/91	
06005004970	CHEVRON	301 14TH ST OAKLAND, CA 94612-3908	ALAMEDA	0.821 MILES	SOUTHEAST	4970
<u>CASE NO.</u> 01-0355	<u>REPORT DATE</u> 06/21/90 STATUS: POLLUTION CHARACTERIZATION CASE CLOSED: REMEDIAL ACTION: REMEDICATION PLAN:	<u>CASE TYPE</u> OTHER	<u>LEAK CAUSE</u> NOT REPORTED LEAK BEING CONFIRMED: 03/27/92 POLLUTION CHARACTERIZATION: 02/12/92 POST REMEDIAL ACTION MONITORING:	<u>ABATEMENT METHOD</u> REMOVE FREE PRODUCT	<u>SUBSTANCE</u> GASOLINE PRELIMINARY SITE ASSESSMENT UNDERWAY: 06/13/90 PRELIMINARY SITE ASSESSMENT WORKPLAN SUBMITTED:	

ERIIS ENVIRONMENTAL DATA REPORT
 CALIFORNIA LEAKING UNDERGROUND STORAGE TANKS
 LRST - PLOTTABLE SITES - PAGE 24

ERIIS Report #203060A

Oct 30, 199

ERIIS ID	FACILITY	ADDRESS	COUNTY	DISTANCE FROM SITE	DIRECTION FROM SITE	MAP I
<u>CASE NO.</u> 478	<u>REPORT DATE</u> 06/21/90 <u>CASE TYPE</u> OTHER STATUS: POLLUTION CHARACTERIZATION CASE CLOSED: REMEDIAL ACTION: REMEDICATION PLAN:	<u>LEAK CAUSE</u> STRUCTURE FAILURE LEAK BEING CONFIRMED: 03/27/92 POLLUTION CHARACTERIZATION: 02/12/92 POST REMEDIAL ACTION MONITORING:	<u>ABATEMENT METHOD</u> REMOVE FREE PRODUCT	<u>SUBSTANCE</u> NOT REPORTED	PRELIMINARY SITE ASSESSMENT UNDERWAY: 06/13/90 PRELIMINARY SITE ASSESSMENT WORKPLAN SUBMITTED:	
06005017508	PORT OF OAKLAND	295 6TH ST OAKLAND, CA 94607-43ND	ALAMEDA	0.834 MILES	SOUTHEAST	750E
<u>CASE NO.</u> 01-0637	<u>REPORT DATE</u> 01/22/93 <u>CASE TYPE</u> SOIL ONLY STATUS: CASE CLOSED CASE CLOSED: 01/22/93 REMEDIAL ACTION: REMEDICATION PLAN:	<u>LEAK CAUSE</u> STRUCTURE FAILURE LEAK BEING CONFIRMED: POLLUTION CHARACTERIZATION: POST REMEDIAL ACTION MONITORING:	<u>ABATEMENT METHOD</u> NO ACTION TAKEN	<u>SUBSTANCE</u> DIESEL	PRELIMINARY SITE ASSESSMENT UNDERWAY: PRELIMINARY SITE ASSESSMENT WORKPLAN SUBMITTED:	
06005012505	KAISER REGIONAL PARKING	1901 FRANKLIN ST OAKLAND, CA 94612-2905	ALAMEDA	0.834 MILES	NORTHEAST	250E
<u>CASE NO.</u> 01-0843	<u>REPORT DATE</u> 10/02/85 <u>CASE TYPE</u> SOIL ONLY STATUS: LEAK BEING CONFIRMED CASE CLOSED: REMEDIAL ACTION: REMEDICATION PLAN:	<u>LEAK CAUSE</u> STRUCTURE FAILURE LEAK BEING CONFIRMED: POLLUTION CHARACTERIZATION: POST REMEDIAL ACTION MONITORING:	<u>ABATEMENT METHOD</u> NO ACTION TAKEN	<u>SUBSTANCE</u> GASOLINE	PRELIMINARY SITE ASSESSMENT UNDERWAY: PRELIMINARY SITE ASSESSMENT WORKPLAN SUBMITTED:	
06005016466	P E O'HARE & COMPANY	309 4TH ST OAKLAND, CA 94607-4105	ALAMEDA	0.845 MILES	SOUTHEAST	646E
<u>CASE NO.</u> 01-1144	<u>REPORT DATE</u> 02/14/90 <u>CASE TYPE</u> OTHER STATUS: CASE CLOSED CASE CLOSED: 10/15/96 REMEDIAL ACTION: REMEDICATION PLAN:	<u>LEAK CAUSE</u> NOT REPORTED LEAK BEING CONFIRMED: POLLUTION CHARACTERIZATION: POST REMEDIAL ACTION MONITORING:	<u>ABATEMENT METHOD</u> EXCAVATE AND DISPOSE	<u>SUBSTANCE</u> GASOLINE	PRELIMINARY SITE ASSESSMENT UNDERWAY: PRELIMINARY SITE ASSESSMENT WORKPLAN SUBMITTED: 11/23/92	
3697	02/14/90 OTHER STATUS: CASE CLOSED CASE CLOSED: 10/15/96 REMEDIAL ACTION: REMEDICATION PLAN:	STRUCTURE FAILURE LEAK BEING CONFIRMED: POLLUTION CHARACTERIZATION: POST REMEDIAL ACTION MONITORING:	EXCAVATE AND DISPOSE	NOT REPORTED	PRELIMINARY SITE ASSESSMENT UNDERWAY: PRELIMINARY SITE ASSESSMENT WORKPLAN SUBMITTED: 11/23/92	
06005017243	PG & E	2121 PERALTA ST OAKLAND, CA 94607-1604	ALAMEDA	0.847 MILES	NORTHWEST	724E
<u>CASE NO.</u> 01-1169	<u>REPORT DATE</u> 05/25/88 <u>CASE TYPE</u> SOIL ONLY STATUS: CASE CLOSED CASE CLOSED: 09/27/94 REMEDIAL ACTION: REMEDICATION PLAN:	<u>LEAK CAUSE</u> STRUCTURE FAILURE LEAK BEING CONFIRMED: POLLUTION CHARACTERIZATION: POST REMEDIAL ACTION MONITORING:	<u>ABATEMENT METHOD</u> NO ACTION TAKEN	<u>SUBSTANCE</u> MISCELLANEOUS MOTOR VEHICLE FUELS	PRELIMINARY SITE ASSESSMENT UNDERWAY: PRELIMINARY SITE ASSESSMENT WORKPLAN SUBMITTED:	

ERIIS ENVIRONMENTAL DATA REPORT
 CALIFORNIA LEAKING UNDERGROUND STORAGE TANKS
 LRST - PLOTTABLE SITES - PAGE 25

ERIIS Report #203060A

Oct 30, 199

ERIIS ID	FACILITY	ADDRESS	COUNTY	DISTANCE FROM SITE	DIRECTION FROM SITE	MAP I
06005007719	DOUGLAS MOTOR SERVICE	1721 WEBSTER ST OAKLAND, CA 94612-3411	ALAMEDA	0.849 MILES	NORTHEAST	7719
<u>CASE NO.</u> 01-0151	<u>REPORT DATE</u> 01/12/93	<u>CASE TYPE</u> OTHER	<u>LEAK CAUSE</u> NOT REPORTED	<u>ABATEMENT METHOD</u> EXCAVATE AND DISPOSE	<u>SUBSTANCE</u> GASOLINE	
	STATUS: PRELIMINARY SITE ASSESSMENT UNDERWAY		LEAK BEING CONFIRMED: 11/20/92		PRELIMINARY SITE ASSESSMENT UNDERWAY:	
	CASE CLOSED:		POLLUTION CHARACTERIZATION:		PRELIMINARY SITE ASSESSMENT WORKPLAN SUBMITTED: 03/06/95	
	REMEDIAL ACTION:		POST REMEDIAL ACTION MONITORING:			
	REMEDICATION PLAN:					
4070	01/12/93 OTHER	STRUCTURE FAILURE	EXCAVATE AND DISPOSE	NOT REPORTED		
	STATUS: PRELIMINARY SITE ASSESSMENT UNDERWAY		LEAK BEING CONFIRMED: 11/20/92		PRELIMINARY SITE ASSESSMENT UNDERWAY:	
	CASE CLOSED:		POLLUTION CHARACTERIZATION:		PRELIMINARY SITE ASSESSMENT WORKPLAN SUBMITTED: 03/06/95	
	REMEDIAL ACTION:		POST REMEDIAL ACTION MONITORING:			
	REMEDICATION PLAN:					
06005008250	EMPORIUM CAPWELL	20TH ST AT BROADWAY OAKLAND, CA 94612	ALAMEDA	0.849 MILES	NORTHEAST	8250
<u>CASE NO.</u> 01-0560	<u>REPORT DATE</u> 09/25/92	<u>CASE TYPE</u> SOIL ONLY	<u>LEAK CAUSE</u> NOT REPORTED	<u>ABATEMENT METHOD</u> NO ACTION TAKEN	<u>SUBSTANCE</u> GASOLINE	
	STATUS: CASE CLOSED		LEAK BEING CONFIRMED:		PRELIMINARY SITE ASSESSMENT UNDERWAY:	
	CASE CLOSED: 09/25/92		POLLUTION CHARACTERIZATION:		PRELIMINARY SITE ASSESSMENT WORKPLAN SUBMITTED:	
	REMEDIAL ACTION:		POST REMEDIAL ACTION MONITORING:			
	REMEDICATION PLAN:					
3796	09/25/92 SOIL ONLY	STRUCTURE FAILURE	NO ACTION TAKEN	NOT REPORTED		
	STATUS: CASE CLOSED		LEAK BEING CONFIRMED:		PRELIMINARY SITE ASSESSMENT UNDERWAY:	
	CASE CLOSED: 09/25/92		POLLUTION CHARACTERIZATION:		PRELIMINARY SITE ASSESSMENT WORKPLAN SUBMITTED:	
	REMEDIAL ACTION:		POST REMEDIAL ACTION MONITORING:			
	REMEDICATION PLAN:					
06005011019	HARRISON STREET GARAGE	1432 HARRISON ST OAKLAND, CA 94612-3903	ALAMEDA	0.853 MILES	SOUTHEAST	1019
<u>CASE NO.</u> 01-0739	<u>REPORT DATE</u> 08/29/90	<u>CASE TYPE</u> SOIL ONLY	<u>LEAK CAUSE</u> NOT REPORTED	<u>ABATEMENT METHOD</u> NO ACTION TAKEN	<u>SUBSTANCE</u> GASOLINE	
	STATUS: PRELIMINARY SITE ASSESSMENT WORKPLAN SUBMITTED		LEAK BEING CONFIRMED:		PRELIMINARY SITE ASSESSMENT UNDERWAY:	
	CASE CLOSED:		POLLUTION CHARACTERIZATION:		PRELIMINARY SITE ASSESSMENT WORKPLAN SUBMITTED: 02/15/91	
	REMEDIAL ACTION:		POST REMEDIAL ACTION MONITORING:			
	REMEDICATION PLAN:					
498	08/29/90 SOIL ONLY	STRUCTURE FAILURE	NO ACTION TAKEN	NOT REPORTED		
	STATUS: PRELIMINARY SITE ASSESSMENT WORKPLAN SUBMITTED		LEAK BEING CONFIRMED:		PRELIMINARY SITE ASSESSMENT UNDERWAY:	
	CASE CLOSED:		POLLUTION CHARACTERIZATION:		PRELIMINARY SITE ASSESSMENT WORKPLAN SUBMITTED: 02/15/91	
	REMEDIAL ACTION:		POST REMEDIAL ACTION MONITORING:			
	REMEDICATION PLAN:					
06005006533	COLLINS PROPERTY	2452 MAGNOLIA ST OAKLAND, CA 94607-2447	ALAMEDA	0.856 MILES	NORTHWEST	6533
<u>CASE NO.</u>	<u>REPORT DATE</u>	<u>CASE TYPE</u>	<u>LEAK CAUSE</u>	<u>ABATEMENT METHOD</u>	<u>SUBSTANCE</u>	

ERIS ENVIRONMENTAL DATA REPORT
CALIFORNIA LEAKING UNDERGROUND STORAGE TANKS
LRST - PLOTTABLE SITES - PAGE 26

ERIS Report #203060A

Oct 30, 199

ERIS ID	FACILITY	ADDRESS	COUNTY	DISTANCE FROM SITE	DIRECTION FROM SITE	MAP I	
<u>CASE NO.</u> 01-0440	<u>REPORT DATE</u> 07/15/88 STATUS: LEAK BEING CONFIRMED CASE CLOSED: REMEDIAL ACTION: REMEDICATION PLAN:	<u>CASE TYPE</u> OTHER LEAK BEING CONFIRMED: 03/23/92 POLLUTION CHARACTERIZATION: POST REMEDIAL ACTION MONITORING:	<u>LEAK CAUSE</u> NOT REPORTED	<u>ABATEMENT METHOD</u> EXCAVATE AND DISPOSE	<u>SUBSTANCE</u> GASOLINE	PRELIMINARY SITE ASSESSMENT UNDERWAY: PRELIMINARY SITE ASSESSMENT WORKPLAN SUBMITTED:	
3788	07/15/88 OTHER STATUS: LEAK BEING CONFIRMED CASE CLOSED: REMEDIAL ACTION: REMEDICATION PLAN:	STRUCTURE FAILURE EXCAVATE AND DISPOSE LEAK BEING CONFIRMED: 03/23/92 POLLUTION CHARACTERIZATION: POST REMEDIAL ACTION MONITORING:		EXCAVATE AND DISPOSE	NOT REPORTED	PRELIMINARY SITE ASSESSMENT UNDERWAY: PRELIMINARY SITE ASSESSMENT WORKPLAN SUBMITTED:	
06005022332	TEXACO EXXON	2225 TELEGRAPH AVE OAKLAND, CA 94612-2315	ALAMEDA	0.861 MILES	NORTHEAST	2332	
<u>CASE NO.</u> 01-1466	<u>REPORT DATE</u> 03/01/89 STATUS: REMEDIAL ACTION UNDERWAY CASE CLOSED: REMEDIAL ACTION: 01/02/91 REMEDICATION PLAN: 11/30/89	<u>CASE TYPE</u> OTHER LEAK BEING CONFIRMED: POLLUTION CHARACTERIZATION: 07/20/88 POST REMEDIAL ACTION MONITORING:	<u>LEAK CAUSE</u> NOT REPORTED	<u>ABATEMENT METHOD</u> EXCAVATE AND DISPOSE	<u>SUBSTANCE</u> GASOLINE	PRELIMINARY SITE ASSESSMENT UNDERWAY: 05/31/88 PRELIMINARY SITE ASSESSMENT WORKPLAN SUBMITTED:	
1039	03/01/89 OTHER STATUS: REMEDIAL ACTION UNDERWAY CASE CLOSED: REMEDIAL ACTION: 01/02/91 REMEDICATION PLAN: 11/30/89	STRUCTURE FAILURE EXCAVATE AND DISPOSE LEAK BEING CONFIRMED: POLLUTION CHARACTERIZATION: 07/20/88 POST REMEDIAL ACTION MONITORING:		EXCAVATE AND DISPOSE	NOT REPORTED	PRELIMINARY SITE ASSESSMENT UNDERWAY: 05/31/88 PRELIMINARY SITE ASSESSMENT WORKPLAN SUBMITTED:	
06005008524	EXXON	250 8TH ST OAKLAND, CA 94607-4445	ALAMEDA	0.866 MILES	SOUTHEAST	8524	
<u>CASE NO.</u> 01-0582	<u>REPORT DATE</u> NOT REPORTED STATUS: REMEDIAL ACTION UNDERWAY CASE CLOSED: REMEDIAL ACTION: 11/01/92 REMEDICATION PLAN:	<u>CASE TYPE</u> SOIL ONLY LEAK BEING CONFIRMED: POLLUTION CHARACTERIZATION: POST REMEDIAL ACTION MONITORING:	<u>LEAK CAUSE</u> NOT REPORTED	<u>ABATEMENT METHOD</u> EXCAVATE AND DISPOSE	<u>SUBSTANCE</u> GASOLINE	PRELIMINARY SITE ASSESSMENT UNDERWAY: PRELIMINARY SITE ASSESSMENT WORKPLAN SUBMITTED:	
1585	NOT REPORTED SOIL ONLY STATUS: REMEDIAL ACTION UNDERWAY CASE CLOSED: REMEDIAL ACTION: 11/01/92 REMEDICATION PLAN:	STRUCTURE FAILURE EXCAVATE AND DISPOSE LEAK BEING CONFIRMED: POLLUTION CHARACTERIZATION: POST REMEDIAL ACTION MONITORING:		EXCAVATE AND DISPOSE	NOT REPORTED	PRELIMINARY SITE ASSESSMENT UNDERWAY: PRELIMINARY SITE ASSESSMENT WORKPLAN SUBMITTED:	
06005002606	BASF CORPORATION	1545 WILLOW ST OAKLAND, CA 94607-1525	ALAMEDA	0.871 MILES	NORTHWEST	2606	
<u>CASE NO.</u> 01-0152	<u>REPORT DATE</u> 03/22/90 STATUS: CASE CLOSED CASE CLOSED: 11/04/94 REMEDIAL ACTION: REMEDICATION PLAN:	<u>CASE TYPE</u> OTHER LEAK BEING CONFIRMED: POLLUTION CHARACTERIZATION: POST REMEDIAL ACTION MONITORING:	<u>LEAK CAUSE</u> STRUCTURE FAILURE	<u>ABATEMENT METHOD</u> NO ACTION TAKEN	<u>SUBSTANCE</u> SOLVENTS	PRELIMINARY SITE ASSESSMENT UNDERWAY: PRELIMINARY SITE ASSESSMENT WORKPLAN SUBMITTED:	

ERIS ENVIRONMENTAL DATA REPORT
CALIFORNIA LEAKING UNDERGROUND STORAGE TANKS
LRST - PLOTTABLE SITES - PAGE 27

ERIS Report #203060A

Oct 30, 199

ERIS ID	FACILITY	ADDRESS	COUNTY	DISTANCE FROM SITE	DIRECTION FROM SITE	MAP II
06005014420	MEYER PLUMBING SUPPLY	311 2ND ST OAKLAND, CA 94607-4101	ALAMEDA	0.876 MILES	SOUTHEAST	442C
<u>CASE NO.</u> 01-2151	<u>REPORT DATE</u> 10/07/93 STATUS: CASE CLOSED CASE CLOSED: 06/18/96 REMEDIAL ACTION: REMEDIATION PLAN:	<u>CASE TYPE</u> SOIL ONLY	<u>LEAK CAUSE</u> NOT REPORTED	<u>ABATEMENT METHOD</u> NO ACTION TAKEN	<u>SUBSTANCE</u> DIESEL	
					PRELIMINARY SITE ASSESSMENT UNDERWAY: PRELIMINARY SITE ASSESSMENT WORKPLAN SUBMITTED:	
4616	10/07/93 SOIL ONLY STATUS: CASE CLOSED CASE CLOSED: 06/18/96 REMEDIAL ACTION: REMEDIATION PLAN:	UNKNOWN	NO ACTION TAKEN	NOT REPORTED		
					PRELIMINARY SITE ASSESSMENT UNDERWAY: PRELIMINARY SITE ASSESSMENT WORKPLAN SUBMITTED:	
06005007874	E Z REST PRODUCTS	2528 ADELIN ST OAKLAND, CA 94607-2406	ALAMEDA	0.876 MILES	NORTHEAST	7874
<u>CASE NO.</u> 01NBC0014	<u>REPORT DATE</u> 02/23/87 STATUS: NO ACTION CASE CLOSED: REMEDIAL ACTION: REMEDIATION PLAN:	<u>CASE TYPE</u> UNDEFINED	<u>LEAK CAUSE</u> STRUCTURE FAILURE	<u>ABATEMENT METHOD</u> NO ACTION TAKEN	<u>SUBSTANCE</u> NOT REPORTED	
					PRELIMINARY SITE ASSESSMENT UNDERWAY: PRELIMINARY SITE ASSESSMENT WORKPLAN SUBMITTED:	
06005004973	CHEVRON	1633 HARRISON ST OAKLAND, CA 94612-3307	ALAMEDA	0.885 MILES	NORTHEAST	4973
<u>CASE NO.</u> 01-0331	<u>REPORT DATE</u> 06/28/88 STATUS: POLLUTION CHARACTERIZATION CASE CLOSED: REMEDIAL ACTION: REMEDIATION PLAN:	<u>CASE TYPE</u> OTHER	<u>LEAK CAUSE</u> NOT REPORTED	<u>ABATEMENT METHOD</u> EXCAVATE AND DISPOSE	<u>SUBSTANCE</u> GASOLINE	
					PRELIMINARY SITE ASSESSMENT UNDERWAY: 06/20/90 PRELIMINARY SITE ASSESSMENT WORKPLAN SUBMITTED: 12/01/91	
3812	06/28/88 OTHER STATUS: POLLUTION CHARACTERIZATION CASE CLOSED: REMEDIAL ACTION: REMEDIATION PLAN:	STRUCTURE FAILURE	EXCAVATE AND DISPOSE	NOT REPORTED		
					PRELIMINARY SITE ASSESSMENT UNDERWAY: 06/20/90 PRELIMINARY SITE ASSESSMENT WORKPLAN SUBMITTED: 12/01/91	
06005016091	OAKLAND FIRE STATION #12	822 ALICE ST OAKLAND, CA 94607-4417	ALAMEDA	0.887 MILES	SOUTHEAST	6091
<u>CASE NO.</u> 01-0626	<u>REPORT DATE</u> 04/21/89 STATUS: CASE CLOSED CASE CLOSED: 06/16/95 REMEDIAL ACTION: REMEDIATION PLAN:	<u>CASE TYPE</u> SOIL ONLY	<u>LEAK CAUSE</u> NOT REPORTED	<u>ABATEMENT METHOD</u> EXCAVATE AND DISPOSE	<u>SUBSTANCE</u> WASTE OIL	
					PRELIMINARY SITE ASSESSMENT UNDERWAY: 11/02/89 PRELIMINARY SITE ASSESSMENT WORKPLAN SUBMITTED:	

ERIIS ENVIRONMENTAL DATA REPORT
 CALIFORNIA LEAKING UNDERGROUND STORAGE TANKS
 LRST - PLOTTABLE SITES - PAGE 28

ERIIS Report #203060A

Oct 30, 1993

ERIIS ID	FACILITY	ADDRESS	COUNTY	DISTANCE FROM SITE	DIRECTION FROM SITE	MAP II
<u>CASE NO.</u> 3709	<u>REPORT DATE</u> 04/21/89 STATUS: CASE CLOSED CASE CLOSED: 06/16/95 REMEDIAL ACTION: REMEDICATION PLAN:	<u>CASE TYPE</u> SOIL ONLY	<u>LEAK CAUSE</u> STRUCTURE FAILURE	<u>ABATEMENT METHOD</u> EXCAVATE AND DISPOSE	<u>SUBSTANCE</u> NOT REPORTED	
			LEAK BEING CONFIRMED: POLLUTION CHARACTERIZATION: POST REMEDIAL ACTION MONITORING:		PRELIMINARY SITE ASSESSMENT UNDERWAY: 11/02/89 PRELIMINARY SITE ASSESSMENT WORKPLAN SUBMITTED:	
06005025283	VIC'S AUTOMOTIVE SERVICE	245 8TH ST OAKLAND, CA 94607-4403	ALAMEDA	0.892 MILES	SOUTHEAST	5283
<u>CASE NO.</u> 01-1244	<u>REPORT DATE</u> NOT REPORTED STATUS: NO ACTION CASE CLOSED: REMEDIAL ACTION: REMEDICATION PLAN:	<u>CASE TYPE</u> SOIL ONLY	<u>LEAK CAUSE</u> NOT REPORTED	<u>ABATEMENT METHOD</u> EXCAVATE AND DISPOSE	<u>SUBSTANCE</u> GASOLINE	
			LEAK BEING CONFIRMED: POLLUTION CHARACTERIZATION: POST REMEDIAL ACTION MONITORING:		PRELIMINARY SITE ASSESSMENT UNDERWAY: PRELIMINARY SITE ASSESSMENT WORKPLAN SUBMITTED:	
263	NOT REPORTED STATUS: NO ACTION CASE CLOSED: REMEDIAL ACTION: REMEDICATION PLAN:	SOIL ONLY	UNKNOWN	EXCAVATE AND DISPOSE	NOT REPORTED	
			LEAK BEING CONFIRMED: POLLUTION CHARACTERIZATION: POST REMEDIAL ACTION MONITORING:		PRELIMINARY SITE ASSESSMENT UNDERWAY: PRELIMINARY SITE ASSESSMENT WORKPLAN SUBMITTED:	
06005022012	TAYLOR ROOF STRUCTURES	1746 13TH ST OAKLAND, CA 94607-1510	ALAMEDA	0.893 MILES	NORTHWEST	2012
<u>CASE NO.</u> 01-1449	<u>REPORT DATE</u> 03/06/89 STATUS: CASE CLOSED CASE CLOSED: 12/22/95 REMEDIAL ACTION: REMEDICATION PLAN:	<u>CASE TYPE</u> OTHER	<u>LEAK CAUSE</u> NOT REPORTED	<u>ABATEMENT METHOD</u> EXCAVATE AND TREAT	<u>SUBSTANCE</u> GASOLINE	
			LEAK BEING CONFIRMED: 03/09/92 POLLUTION CHARACTERIZATION: POST REMEDIAL ACTION MONITORING:		PRELIMINARY SITE ASSESSMENT UNDERWAY: 04/09/91 PRELIMINARY SITE ASSESSMENT WORKPLAN SUBMITTED: 04/29/90	
3742	03/06/89 STATUS: CASE CLOSED CASE CLOSED: 12/22/95 REMEDIAL ACTION: REMEDICATION PLAN:	OTHER	STRUCTURE FAILURE	EXCAVATE AND TREAT	NOT REPORTED	
			LEAK BEING CONFIRMED: 03/09/92 POLLUTION CHARACTERIZATION: POST REMEDIAL ACTION MONITORING:		PRELIMINARY SITE ASSESSMENT UNDERWAY: 04/09/91 PRELIMINARY SITE ASSESSMENT WORKPLAN SUBMITTED: 04/29/90	
06005007265	DAVE'S COMPLETE AUTO SERVICE	2250 TELEGRAPH AVE OAKLAND, CA 94612-2331	ALAMEDA	0.894 MILES	NORTHEAST	7265
<u>CASE NO.</u> 01-0475	<u>REPORT DATE</u> 05/23/91 STATUS: LEAK BEING CONFIRMED CASE CLOSED: REMEDIAL ACTION: REMEDICATION PLAN:	<u>CASE TYPE</u> SOIL ONLY	<u>LEAK CAUSE</u> NOT REPORTED	<u>ABATEMENT METHOD</u> EXCAVATE AND TREAT	<u>SUBSTANCE</u> GASOLINE	
			LEAK BEING CONFIRMED: POLLUTION CHARACTERIZATION: POST REMEDIAL ACTION MONITORING:		PRELIMINARY SITE ASSESSMENT UNDERWAY: PRELIMINARY SITE ASSESSMENT WORKPLAN SUBMITTED:	
1040	05/23/91 STATUS: LEAK BEING CONFIRMED CASE CLOSED: REMEDIAL ACTION: REMEDICATION PLAN:	SOIL ONLY	STRUCTURE FAILURE	EXCAVATE AND TREAT	NOT REPORTED	
			LEAK BEING CONFIRMED: POLLUTION CHARACTERIZATION: POST REMEDIAL ACTION MONITORING:		PRELIMINARY SITE ASSESSMENT UNDERWAY: PRELIMINARY SITE ASSESSMENT WORKPLAN SUBMITTED:	

ERIS ENVIRONMENTAL DATA REPORT
 CALIFORNIA LEAKING UNDERGROUND STORAGE TANKS
 LRST - PLOTTABLE SITES - PAGE 29

ERIS Report #203060A

Oct 30, 199

ERIS ID	FACILITY	ADDRESS	COUNTY	DISTANCE FROM SITE	DIRECTION FROM SITE	MAP II
06005017241	PG & E	1919 WEBSTER ST OAKLAND, CA 94612-2909	ALAMEDA	0.896 MILES	NORTHEAST	7241
<u>CASE NO.</u> 01-1168	<u>REPORT DATE</u> 11/23/88 STATUS: CASE CLOSED CASE CLOSED: 01/08/96 REMEDIAL ACTION: REMEDIAL PLAN:	<u>CASE TYPE</u> SOIL ONLY	<u>LEAK CAUSE</u> STRUCTURE FAILURE	<u>ABATEMENT METHOD</u> NO ACTION TAKEN	<u>SUBSTANCE</u> MISCELLANEOUS MOTOR VEHICLE FUELS	
		LEAK BEING CONFIRMED: POLLUTION CHARACTERIZATION: POST REMEDIAL ACTION MONITORING:			PRELIMINARY SITE ASSESSMENT UNDERWAY: PRELIMINARY SITE ASSESSMENT WORKPLAN SUBMITTED:	
06005009134	FINDLEY ADHESIVES	2433 POPLAR ST OAKLAND, CA 94607-2413	ALAMEDA	0.898 MILES	NORTHWEST	9134
<u>CASE NO.</u> 01-2156	<u>REPORT DATE</u> 07/09/96 STATUS: CASE CLOSED CASE CLOSED: 10/15/96 REMEDIAL ACTION: REMEDIAL PLAN:	<u>CASE TYPE</u> OTHER	<u>LEAK CAUSE</u> UNKNOWN	<u>ABATEMENT METHOD</u> EXCAVATE AND DISPOSE	<u>SUBSTANCE</u> DIESEL	
		LEAK BEING CONFIRMED: POLLUTION CHARACTERIZATION: POST REMEDIAL ACTION MONITORING:			PRELIMINARY SITE ASSESSMENT UNDERWAY: 07/09/96 PRELIMINARY SITE ASSESSMENT WORKPLAN SUBMITTED:	
06005006357	CLARKE & CRAMER INC	2500 KIRKHAM ST OAKLAND, CA 94607	ALAMEDA	0.899 MILES	NORTHWEST	6357
<u>CASE NO.</u> 01-0426	<u>REPORT DATE</u> 09/18/90 STATUS: LEAK BEING CONFIRMED CASE CLOSED: REMEDIAL ACTION: REMEDIAL PLAN:	<u>CASE TYPE</u> SOIL ONLY	<u>LEAK CAUSE</u> STRUCTURE FAILURE	<u>ABATEMENT METHOD</u> NO ACTION TAKEN	<u>SUBSTANCE</u> WASTE OIL	
		LEAK BEING CONFIRMED: POLLUTION CHARACTERIZATION: POST REMEDIAL ACTION MONITORING:			PRELIMINARY SITE ASSESSMENT UNDERWAY: PRELIMINARY SITE ASSESSMENT WORKPLAN SUBMITTED:	
06005023402	U S POSTAL SERVICE	1675 7TH ST OAKLAND, CA 94607-1351	ALAMEDA	0.903 MILES	NORTHWEST	3402
<u>CASE NO.</u> 01-0487	<u>REPORT DATE</u> 11/25/91 STATUS: LEAK BEING CONFIRMED CASE CLOSED: REMEDIAL ACTION: REMEDIAL PLAN:	<u>CASE TYPE</u> OTHER	<u>LEAK CAUSE</u> NOT REPORTED	<u>ABATEMENT METHOD</u> EXCAVATE AND DISPOSE	<u>SUBSTANCE</u> GASOLINE	
		LEAK BEING CONFIRMED: 03/23/92 POLLUTION CHARACTERIZATION: POST REMEDIAL ACTION MONITORING:			PRELIMINARY SITE ASSESSMENT UNDERWAY: PRELIMINARY SITE ASSESSMENT WORKPLAN SUBMITTED:	
3775	11/25/91 OTHER STATUS: LEAK BEING CONFIRMED CASE CLOSED: REMEDIAL ACTION: REMEDIAL PLAN:	STRUCTURE FAILURE	EXCAVATE AND DISPOSE	NOT REPORTED		
		LEAK BEING CONFIRMED: 03/23/92 POLLUTION CHARACTERIZATION: POST REMEDIAL ACTION MONITORING:			PRELIMINARY SITE ASSESSMENT UNDERWAY: PRELIMINARY SITE ASSESSMENT WORKPLAN SUBMITTED:	
06005014727	MOBIL	1975 WEBSTER ST OAKLAND, CA 94612-2909	ALAMEDA	0.918 MILES	NORTHEAST	4727
<u>CASE NO.</u>	<u>REPORT DATE</u>	<u>CASE TYPE</u>	<u>LEAK CAUSE</u>	<u>ABATEMENT METHOD</u>	<u>SUBSTANCE</u>	

ERIS ENVIRONMENTAL DATA REPORT
CALIFORNIA LEAKING UNDERGROUND STORAGE TANKS
LRST - PLOTTABLE SITES - PAGE 30

ERIS Report #203060A

Oct 30, 199

ERIS ID	FACILITY	ADDRESS	COUNTY	DISTANCE FROM SITE	DIRECTION FROM SITE	MAP #
<u>CASE NO.</u> 01-0453	<u>REPORT DATE</u> 07/14/92 STATUS: CASE CLOSED CASE CLOSED: 11/14/96 REMEDIAL ACTION: REMEDICATION PLAN:	<u>CASE TYPE</u> OTHER	<u>LEAK CAUSE</u> NOT REPORTED	<u>ABATEMENT METHOD</u> NO ACTION TAKEN	<u>SUBSTANCE</u> GASOLINE	
					PRELIMINARY SITE ASSESSMENT UNDERWAY: PRELIMINARY SITE ASSESSMENT WORKPLAN SUBMITTED: 02/07/92	
4212	07/14/92 OTHER STATUS: CASE CLOSED CASE CLOSED: 11/14/96 REMEDIAL ACTION: REMEDICATION PLAN:	STRUCTURE FAILURE	NO ACTION TAKEN	NOT REPORTED	PRELIMINARY SITE ASSESSMENT UNDERWAY: PRELIMINARY SITE ASSESSMENT WORKPLAN SUBMITTED: 02/07/92	
06005017604	PRENTIS COPLEY INVESTMENT	1833 HARRISON ST OAKLAND, CA 94612-3403	ALAMEDA	0.923 MILES	NORTHEAST	7604
<u>CASE NO.</u> 01NCY0090	<u>REPORT DATE</u> 11/12/91 STATUS: NO ACTION CASE CLOSED: REMEDIAL ACTION: REMEDICATION PLAN:	<u>CASE TYPE</u> UNDEFINED	<u>LEAK CAUSE</u> STRUCTURE FAILURE	<u>ABATEMENT METHOD</u> NOT REPORTED	<u>SUBSTANCE</u> NOT REPORTED	
					PRELIMINARY SITE ASSESSMENT UNDERWAY: PRELIMINARY SITE ASSESSMENT WORKPLAN SUBMITTED:	
06005017755	QUALITY BODY AND FENDER	633 SYCAMORE ST OAKLAND, CA 94612-1138	ALAMEDA	0.931 MILES	NORTHEAST	7755
<u>CASE NO.</u> 01-1749	<u>REPORT DATE</u> 05/10/93 STATUS: CASE CLOSED CASE CLOSED: 11/03/94 REMEDIAL ACTION: REMEDICATION PLAN:	<u>CASE TYPE</u> OTHER	<u>LEAK CAUSE</u> NOT REPORTED	<u>ABATEMENT METHOD</u> EXCAVATE AND DISPOSE	<u>SUBSTANCE</u> GASOLINE	
					PRELIMINARY SITE ASSESSMENT UNDERWAY: PRELIMINARY SITE ASSESSMENT WORKPLAN SUBMITTED:	
4579	05/10/93 OTHER STATUS: CASE CLOSED CASE CLOSED: 11/03/94 REMEDIAL ACTION: REMEDICATION PLAN:	UNKNOWN	EXCAVATE AND DISPOSE	NOT REPORTED	PRELIMINARY SITE ASSESSMENT UNDERWAY: PRELIMINARY SITE ASSESSMENT WORKPLAN SUBMITTED:	
06005025014	UTILITY TRUCK BODIES	1530 WOOD ST OAKLAND, CA 94607-1500	ALAMEDA	0.934 MILES	NORTHWEST	5014
<u>CASE NO.</u> 01-1832	<u>REPORT DATE</u> 02/14/90 STATUS: LEAK BEING CONFIRMED CASE CLOSED: REMEDIAL ACTION: REMEDICATION PLAN:	<u>CASE TYPE</u> SOIL ONLY	<u>LEAK CAUSE</u> NOT REPORTED	<u>ABATEMENT METHOD</u> EXCAVATE AND DISPOSE	<u>SUBSTANCE</u> GASOLINE	
					PRELIMINARY SITE ASSESSMENT UNDERWAY: PRELIMINARY SITE ASSESSMENT WORKPLAN SUBMITTED:	
3875	02/14/90 SOIL ONLY STATUS: LEAK BEING CONFIRMED CASE CLOSED: REMEDIAL ACTION: REMEDICATION PLAN:	UNKNOWN	EXCAVATE AND DISPOSE	NOT REPORTED	PRELIMINARY SITE ASSESSMENT UNDERWAY: PRELIMINARY SITE ASSESSMENT WORKPLAN SUBMITTED:	
					PRELIMINARY SITE ASSESSMENT UNDERWAY: PRELIMINARY SITE ASSESSMENT WORKPLAN SUBMITTED:	

ERIS ENVIRONMENTAL DATA REPORT
CALIFORNIA LEAKING UNDERGROUND STORAGE TANKS
LRST - PLOTTABLE SITES - PAGE 31

ERIS Report #203060A

Oct 30, 199

ERIS ID	FACILITY	ADDRESS	COUNTY	DISTANCE FROM SITE	DIRECTION FROM SITE	MAP #
06005001079	AMERICAN PRESIDENT LINES	1579 MIDDLE HARBOR RD OAKLAND, CA 94607-1831	ALAMEDA	0.939 MILES	SOUTHWEST	1079
<u>CASE NO.</u> 01-0080	<u>REPORT DATE</u> 05/21/92	<u>CASE TYPE</u> OTHER	<u>LEAK CAUSE</u> NOT REPORTED	<u>ABATEMENT METHOD</u> EXCAVATE AND TREAT	<u>SUBSTANCE</u> GASOLINE	
	STATUS: PRELIMINARY SITE ASSESSMENT UNDERWAY		LEAK BEING CONFIRMED: 03/23/92		PRELIMINARY SITE ASSESSMENT UNDERWAY: 04/29/93	
	CASE CLOSED:		POLLUTION CHARACTERIZATION:		PRELIMINARY SITE ASSESSMENT WORKPLAN SUBMITTED: 09/04/90	
	REMEDIAL ACTION:		POST REMEDIAL ACTION MONITORING:			
	REMEDICATION PLAN:					
3777	05/21/92 OTHER	STRUCTURE FAILURE	EXCAVATE AND TREAT	NOT REPORTED		
	STATUS: PRELIMINARY SITE ASSESSMENT UNDERWAY		LEAK BEING CONFIRMED: 03/23/92		PRELIMINARY SITE ASSESSMENT UNDERWAY: 04/29/93	
	CASE CLOSED:		POLLUTION CHARACTERIZATION:		PRELIMINARY SITE ASSESSMENT WORKPLAN SUBMITTED: 09/04/90	
	REMEDIAL ACTION:		POST REMEDIAL ACTION MONITORING:			
	REMEDICATION PLAN:					
06005021224	SOUTHERN PACIFIC	1399 WOOD ST OAKLAND, CA 94607-1528	ALAMEDA	0.941 MILES	NORTHWEST	1224
<u>CASE NO.</u> 01-1408	<u>REPORT DATE</u> 05/04/92	<u>CASE TYPE</u> SOIL ONLY	<u>LEAK CAUSE</u> NOT REPORTED	<u>ABATEMENT METHOD</u> EXCAVATE AND DISPOSE	<u>SUBSTANCE</u> GASOLINE	
	STATUS: LEAK BEING CONFIRMED		LEAK BEING CONFIRMED: 03/27/92		PRELIMINARY SITE ASSESSMENT UNDERWAY:	
	CASE CLOSED:		POLLUTION CHARACTERIZATION:		PRELIMINARY SITE ASSESSMENT WORKPLAN SUBMITTED:	
	REMEDIAL ACTION:		POST REMEDIAL ACTION MONITORING:			
	REMEDICATION PLAN:					
3824	05/04/92 SOIL ONLY	STRUCTURE FAILURE	EXCAVATE AND DISPOSE	NOT REPORTED		
	STATUS: LEAK BEING CONFIRMED		LEAK BEING CONFIRMED: 03/27/92		PRELIMINARY SITE ASSESSMENT UNDERWAY:	
	CASE CLOSED:		POLLUTION CHARACTERIZATION:		PRELIMINARY SITE ASSESSMENT WORKPLAN SUBMITTED:	
	REMEDIAL ACTION:		POST REMEDIAL ACTION MONITORING:			
	REMEDICATION PLAN:					
06005017510	PORT OF OAKLAND AMTRAK SITE	ALICE ST AT 2ND ST OAKLAND, CA 94607	ALAMEDA	0.952 MILES	SOUTHEAST	7510
<u>CASE NO.</u> 01-1920	<u>REPORT DATE</u> 02/19/93	<u>CASE TYPE</u> SOIL ONLY	<u>LEAK CAUSE</u> UNKNOWN	<u>ABATEMENT METHOD</u> NO ACTION TAKEN	<u>SUBSTANCE</u> MISCELLANEOUS MOTOR VEHICLE FUELS	
	STATUS: PRELIMINARY SITE ASSESSMENT WORKPLAN SUBMITTED		LEAK BEING CONFIRMED: 02/19/92		PRELIMINARY SITE ASSESSMENT UNDERWAY:	
	CASE CLOSED:		POLLUTION CHARACTERIZATION:		PRELIMINARY SITE ASSESSMENT WORKPLAN SUBMITTED: 03/22/93	
	REMEDIAL ACTION:		POST REMEDIAL ACTION MONITORING:			
	REMEDICATION PLAN:					
06005015456	MOSTLY MUSTANGS	2576 MARTIN LUTHER KING JR WAY OAKLAND, CA 94612-1157	ALAMEDA	0.957 MILES	NORTHEAST	5456
<u>CASE NO.</u> 01-1021	<u>REPORT DATE</u> 08/15/89	<u>CASE TYPE</u> SOIL ONLY	<u>LEAK CAUSE</u> NOT REPORTED	<u>ABATEMENT METHOD</u> EXCAVATE AND DISPOSE	<u>SUBSTANCE</u> WASTE OIL	
	STATUS: LEAK BEING CONFIRMED		LEAK BEING CONFIRMED: 03/12/92		PRELIMINARY SITE ASSESSMENT UNDERWAY:	
	CASE CLOSED:		POLLUTION CHARACTERIZATION:		PRELIMINARY SITE ASSESSMENT WORKPLAN SUBMITTED:	
	REMEDIAL ACTION:		POST REMEDIAL ACTION MONITORING:			
	REMEDICATION PLAN:					

ERIIS ENVIRONMENTAL DATA REPORT
 CALIFORNIA LEAKING UNDERGROUND STORAGE TANKS
 LRST - PLOTTABLE SITES - PAGE 32

ERIIS Report #203060A

Oct 30, 199

ERIIS ID	FACILITY	ADDRESS	COUNTY	DISTANCE FROM SITE	DIRECTION FROM SITE	MAP I
<u>CASE NO.</u> 1089	<u>REPORT DATE</u> 08/15/89 <u>CASE TYPE</u> SOIL ONLY STATUS: CASE CLOSED CASE CLOSED: 04/01/97 REMEDIAL ACTION: REMEDIATION PLAN:	<u>LEAK CAUSE</u> STRUCTURE FAILURE <u>ABATEMENT METHOD</u> EXCAVATE AND DISPOSE LEAK BEING CONFIRMED: 03/12/92 POLLUTION CHARACTERIZATION: POST REMEDIAL ACTION MONITORING:				
06005012487	KAISER CENTER MALL	344 20TH ST OAKLAND, CA 94612-3544	ALAMEDA	0.959 MILES	NORTHEAST	2487
<u>CASE NO.</u> 01NCY0166	<u>REPORT DATE</u> NOT REPORTED <u>CASE TYPE</u> UNDEFINED STATUS: NO ACTION CASE CLOSED: REMEDIAL ACTION: REMEDIATION PLAN:	<u>LEAK CAUSE</u> UNKNOWN <u>ABATEMENT METHOD</u> NO ACTION TAKEN LEAK BEING CONFIRMED: POLLUTION CHARACTERIZATION: POST REMEDIAL ACTION MONITORING:				
06005009854	FUTURE AMTRAK STATION	245 2ND ST OAKLAND, CA 94607-4307	ALAMEDA	0.970 MILES	SOUTHEAST	9854
<u>CASE NO.</u> 01-1751	<u>REPORT DATE</u> 07/01/93 <u>CASE TYPE</u> OTHER STATUS: PRELIMINARY SITE ASSESSMENT WORKPLAN SUBMITTED CASE CLOSED: REMEDIAL ACTION: REMEDIATION PLAN:	<u>LEAK CAUSE</u> NOT REPORTED <u>ABATEMENT METHOD</u> EXCAVATE AND DISPOSE LEAK BEING CONFIRMED: 05/14/93 POLLUTION CHARACTERIZATION: POST REMEDIAL ACTION MONITORING:				
4581	07/01/93 OTHER STATUS: PRELIMINARY SITE ASSESSMENT WORKPLAN SUBMITTED CASE CLOSED: REMEDIAL ACTION: REMEDIATION PLAN:	OVERFILL EXCAVATE AND DISPOSE LEAK BEING CONFIRMED: 05/14/93 POLLUTION CHARACTERIZATION: POST REMEDIAL ACTION MONITORING:				
06005012370	JORGENSEN STEEL & ALUMINUM	1699 W GRAND AVE OAKLAND, CA 94607-1606	ALAMEDA	0.986 MILES	NORTHWEST	2370
<u>CASE NO.</u> 01-0085	<u>REPORT DATE</u> 12/24/92 <u>CASE TYPE</u> OTHER STATUS: CASE CLOSED CASE CLOSED: 11/09/95 REMEDIAL ACTION: REMEDIATION PLAN:	<u>LEAK CAUSE</u> NOT REPORTED <u>ABATEMENT METHOD</u> EXCAVATE AND DISPOSE LEAK BEING CONFIRMED: POLLUTION CHARACTERIZATION: POST REMEDIAL ACTION MONITORING:				
3995	12/24/92 OTHER STATUS: CASE CLOSED CASE CLOSED: 11/09/95 REMEDIAL ACTION: REMEDIATION PLAN:	UNKNOWN EXCAVATE AND DISPOSE LEAK BEING CONFIRMED: POLLUTION CHARACTERIZATION: POST REMEDIAL ACTION MONITORING:				
06005022653	THREE H TRUCK AND AUTO CENTER	2801 SAN PABLO AVE OAKLAND, CA 94608-4560	ALAMEDA	0.998 MILES	NORTHEAST	2653
<u>CASE NO.</u>	<u>REPORT DATE</u>	<u>CASE TYPE</u>	<u>LEAK CAUSE</u>	<u>ABATEMENT METHOD</u>	<u>SUBSTANCE</u>	

ERIIS ENVIRONMENTAL DATA REPORT
 CALIFORNIA LEAKING UNDERGROUND STORAGE TANKS
 LRST - PLOTTABLE SITES - PAGE 33

ERIIS Report #203060A

Oct 30, 199

ERIIS ID	FACILITY	ADDRESS	COUNTY	DISTANCE FROM SITE	DIRECTION FROM SITE	MAP II
<u>CASE NO.</u> 01-2181	<u>REPORT DATE</u> 05/30/96 STATUS: CASE CLOSED CASE CLOSED: 11/07/96 REMEDIAL ACTION: REMEDIAATION PLAN:	<u>CASE TYPE</u> SOIL ONLY	<u>LEAK CAUSE</u> UNKNOWN	<u>ABATEMENT METHOD</u> NOT REPORTED	<u>SUBSTANCE</u> GASOLINE	
					LEAK BEING CONFIRMED: POLLUTION CHARACTERIZATION: POST REMEDIAL ACTION MONITORING:	PRELIMINARY SITE ASSESSMENT UNDERWAY: PRELIMINARY SITE ASSESSMENT WORKPLAN SUBMITTED:

1

A

ERIS ENVIRONMENTAL DATA REPORT
CALIFORNIA SOLID WASTE INFORMATION SYSTEM
SWF - PLOTTABLE SITES - PAGE 1

ERIS Report #203060A

Oct 30, 199

ERIS ID SWIS ID	FACILITY	OWNER	CLASSIFICATION CATEGORY	REGULATORY STATUS OPERATIONAL STATUS	MAP I
06042001544 01-AA-0278	PORT OF OAKLAND 530 WATER ST OAKLAND, CA 94607 ALAMEDA COUNTY DISTANCE FROM SITE: 0.733 MILES DIRECTION FROM SITE: SOUTHEAST		ACTIVITY: TREATMENT UNIT (IN SITU)	PROPOSED PLANNED	1544
06042001576 01-CR-0033	GALBRAITH GOLF COURSE SW OF DOOLITTLE DR X AIRPORT RD OAKLAND, CA ALAMEDA COUNTY DISTANCE FROM SITE: 0.924 MILES DIRECTION FROM SITE: SOUTHEAST		ACTIVITY: SOLID WASTE DISPOSAL SITE	TO BE DETERMINED CLOSED	1576
06042001577 01-CR-0034	NORTH PORT OF OAKLAND REFUSE DS/RAIDERS DOOLITTLE RD & HARBOR BAY PKWY OAKLAND, CA ALAMEDA COUNTY DISTANCE FROM SITE: 0.924 MILES DIRECTION FROM SITE: SOUTHEAST		ACTIVITY: SOLID WASTE DISPOSAL SITE	TO BE DETERMINED CLOSED	1577

ERIIS ENVIRONMENTAL DATA REPORT
 CALIFORNIA UNDERGROUND STORAGE TANKS
 RST - PLOTTABLE SITES - PAGE 1

ERIIS Report #203060A

Oct 30, 199

ERIIS ID	FACILITY	BUSINESS DESCRIPTION	ADDRESS	MANAGER TELEPHONE	MAP	
06010052768	STEGMAN INC. MARKET STREET SHE DISTANCE FROM SITE: 0.170 MILES DIRECTION FROM SITE: SOUTHEAST	GAS STATION	610 MARKET ST OAKLAND, CA 94607-3120 COUNTY: ALAMEDA	(415) 465-4961	27E	
	<u>OWNER TANK ID</u>	<u>CAPACITY</u>	<u>SUBSTANCE</u>	<u>STATUS</u>	<u>TANK DESCRIPTION</u>	<u>TANK MATERIAL</u>
	1	10000 G	REGULAR UNLEADED	ACTIVE	SINGLE WALL	FIBERGLASS
	2	10000 G	NOT REPORTED	ACTIVE	SINGLE WALL	FIBERGLASS
	3	10000 G	REGULAR UNLEADED	ACTIVE	SINGLE WALL	FIBERGLASS
06010040812	PACIFIC BELL DISTANCE FROM SITE: 0.194 MILES DIRECTION FROM SITE: SOUTHWEST	PUBLIC UTILITY	1075 7TH ST OAKLAND, CA 94607-2650 COUNTY: ALAMEDA	(415) 645-7047	812	
	<u>OWNER TANK ID</u>	<u>CAPACITY</u>	<u>SUBSTANCE</u>	<u>STATUS</u>	<u>TANK DESCRIPTION</u>	<u>TANK MATERIAL</u>
	34	10000 G	REGULAR UNLEADED	ACTIVE	DOUBLE WALL	STEEL CLAD WITH FIBERGLASS REINFORCED
06010048052	SAFETY-KLEEN CORP. 7-178-01 DISTANCE FROM SITE: 0.269 MILES DIRECTION FROM SITE: SOUTHWEST	PARTS WASHER SERVICE	404 MARKET ST OAKLAND, CA 94607-3034 COUNTY: ALAMEDA	STEVE NEVES (312) 697-8460	805	
	<u>OWNER TANK ID</u>	<u>CAPACITY</u>	<u>SUBSTANCE</u>	<u>STATUS</u>	<u>TANK DESCRIPTION</u>	<u>TANK MATERIAL</u>
	1	6000 G	UNKNOWN	REMOVED	SINGLE WALL	BARE STEEL
	2	6000 G	UNKNOWN	REMOVED	SINGLE WALL	BARE STEEL
	3	10000 G	UNKNOWN	REMOVED	SINGLE WALL	BARE STEEL
06010017927	EAST BAY FORD TRUCK SALES DISTANCE FROM SITE: 0.297 MILES DIRECTION FROM SITE: SOUTHWEST	TRUCK SALES	333 FILBERT ST OAKLAND, CA 94607-2529 COUNTY: ALAMEDA	(415) 835-4400	792	
	<u>OWNER TANK ID</u>	<u>CAPACITY</u>	<u>SUBSTANCE</u>	<u>STATUS</u>	<u>TANK DESCRIPTION</u>	<u>TANK MATERIAL</u>
	1	400 G	OIL	REMOVED	SINGLE WALL	BARE STEEL
06010019379	EVERIDGE SERVICE CO DISTANCE FROM SITE: 0.332 MILES DIRECTION FROM SITE: SOUTHWEST	NOT SUPPLIED	1211 7TH ST OAKLAND, CA 94607-2174 COUNTY: ALAMEDA	WILLIE EVERIDGE (510) 452-0266	937	
	<u>OWNER TANK ID</u>	<u>CAPACITY</u>	<u>SUBSTANCE</u>	<u>STATUS</u>	<u>TANK DESCRIPTION</u>	<u>TANK MATERIAL</u>
	4	300 G	OIL	REMOVED	SINGLE WALL	BARE STEEL
	1	4000 G	REGULAR UNLEADED	REMOVED	SINGLE WALL	BARE STEEL
	3	4000 G	PREMIUM UNLEADED	REMOVED	SINGLE WALL	BARE STEEL
	2	4000 G	PREMIUM UNLEADED	REMOVED	SINGLE WALL	BARE STEEL
06010003360	ARATEX SERVICES DISTANCE FROM SITE: 0.341 MILES DIRECTION FROM SITE: SOUTHWEST	LAUNDRY	330 CHESTNUT ST OAKLAND, CA 94607-2528 COUNTY: ALAMEDA	ARATEX SERVICES INC. (510) 835-9285	336	
	<u>OWNER TANK ID</u>	<u>CAPACITY</u>	<u>SUBSTANCE</u>	<u>STATUS</u>	<u>TANK DESCRIPTION</u>	<u>TANK MATERIAL</u>
	#1	1 G	NOT REPORTED	REMOVED	SINGLE WALL WITH EXTERIOR LINER	BARE STEEL
	T2	10000 G	REGULAR UNLEADED	REMOVED	SINGLE WALL	BARE STEEL
	T1	12000 G	NOT REPORTED	REMOVED	SINGLE WALL	BARE STEEL
	T3	10000 G	OIL	REMOVED	SINGLE WALL	BARE STEEL

ERIIS ENVIRONMENTAL DATA REPORT
 CALIFORNIA UNDERGROUND STORAGE TANKS
 RST - PLOTTABLE SITES - PAGE 2

ERIIS Report #203060A

Oct 30, 199

ERIIS ID	FACILITY	BUSINESS DESCRIPTION	ADDRESS	MANAGER TELEPHONE	MAP
06010002213	ALL MERCEDES DISMANTLERS DISTANCE FROM SITE: 0.343 MILES DIRECTION FROM SITE: SOUTHWEST	OTHER TYPE TANK	1225 7TH ST OAKLAND, CA 94607-2174 COUNTY: ALAMEDA	LYNNE GLASSMAN (510) 763-8602	22
<u>OWNER TANK ID</u>	<u>CAPACITY</u>	<u>SUBSTANCE</u>	<u>STATUS</u>	<u>TANK DESCRIPTION</u>	<u>TANK MATERIAL</u>
1	10000 G	REGULAR UNLEADED	REMOVED	SINGLE WALL	FIBERGLASS
06010061180	WEST DISTRICT OFFICE - OAKLAND DISTANCE FROM SITE: 0.351 MILES DIRECTION FROM SITE: NORTHWEST	PUBLIC HOUSING AGENC	935 UNION ST OAKLAND, CA 94607-2135 COUNTY: ALAMEDA	THOMAS MCHENRY (415) 874-1536	11
<u>OWNER TANK ID</u>	<u>CAPACITY</u>	<u>SUBSTANCE</u>	<u>STATUS</u>	<u>TANK DESCRIPTION</u>	<u>TANK MATERIAL</u>
ONE	550 G	REGULAR UNLEADED	REMOVED	UNKNOWN	UNKNOWN
06010044327	QUALITY TUN UP DISTANCE FROM SITE: 0.357 MILES DIRECTION FROM SITE: NORTHEAST	AUTO SVC	246 14TH ST OAKLAND, CA 94612-4006 COUNTY: ALAMEDA	JIM KILLIN (408) 985-8863	43
<u>OWNER TANK ID</u>	<u>CAPACITY</u>	<u>SUBSTANCE</u>	<u>STATUS</u>	<u>TANK DESCRIPTION</u>	<u>TANK MATERIAL</u>
1	0 G	OIL	ACTIVE	UNKNOWN	UNKNOWN
2	0 G	REGULAR UNLEADED	ACTIVE	UNKNOWN	UNKNOWN
3	0 G	NOT REPORTED	ACTIVE	UNKNOWN	UNKNOWN
4	0 G	REGULAR UNLEADED	ACTIVE	UNKNOWN	UNKNOWN
06010024971	GUARANTEE FORK LIFT INC DISTANCE FROM SITE: 0.359 MILES DIRECTION FROM SITE: SOUTHEAST	OTHER TYPE TANK	699 4TH ST OAKLAND, CA 94607-3556 COUNTY: ALAMEDA	(415) 834-2490	49
<u>OWNER TANK ID</u>	<u>CAPACITY</u>	<u>SUBSTANCE</u>	<u>STATUS</u>	<u>TANK DESCRIPTION</u>	<u>TANK MATERIAL</u>
	550 G	REGULAR UNLEADED	REMOVED	UNKNOWN	UNKNOWN
06010037308	MOBIL SERVICE STATION DISTANCE FROM SITE: 0.361 MILES DIRECTION FROM SITE: NORTHEAST	GAS STATION	160 14TH ST OAKLAND, CA 94612-4325 COUNTY: ALAMEDA	RODNEY KWAN (415) 839-7264	73
<u>OWNER TANK ID</u>	<u>CAPACITY</u>	<u>SUBSTANCE</u>	<u>STATUS</u>	<u>TANK DESCRIPTION</u>	<u>TANK MATERIAL</u>
1	10000 G	REGULAR UNLEADED	REMOVED	SINGLE WALL	BARE STEEL
2	6000 G	NOT REPORTED	REMOVED	SINGLE WALL	BARE STEEL
3	6000 G	UNKNOWN	REMOVED	SINGLE WALL	BARE STEEL
4	1 G	OIL	REMOVED	SINGLE WALL	BARE STEEL
06010016206	DEL MONTE CORP, PLANT #550 DISTANCE FROM SITE: 0.373 MILES DIRECTION FROM SITE: SOUTHWEST	PRINTING PLANT	122 FILBERT ST OAKLAND, CA 94607-2532 COUNTY: ALAMEDA	WAYNE YADA (415) 444-3741	62
<u>OWNER TANK ID</u>	<u>CAPACITY</u>	<u>SUBSTANCE</u>	<u>STATUS</u>	<u>TANK DESCRIPTION</u>	<u>TANK MATERIAL</u>
1	8000 G	UNKNOWN	REMOVED	UNKNOWN	BARE STEEL
06010025511	HARBOR FACILITIES GARAGE (BLDG DISTANCE FROM SITE: 0.381 MILES DIRECTION FROM SITE: SOUTHWEST	EQUIPMENT SERVICING	205 BRUSH ST OAKLAND, CA 94607-3009 COUNTY: ALAMEDA	HOMER HOGLUND (415) 444-3188	55
<u>OWNER TANK ID</u>	<u>CAPACITY</u>	<u>SUBSTANCE</u>	<u>STATUS</u>	<u>TANK DESCRIPTION</u>	<u>TANK MATERIAL</u>
EF01	8000 G	REGULAR UNLEADED	ACTIVE	UNKNOWN	UNKNOWN
EF02	2000 G	REGULAR UNLEADED	ACTIVE	UNKNOWN	UNKNOWN

ERIIS ENVIRONMENTAL DATA REPORT
 CALIFORNIA UNDERGROUND STORAGE TANKS
 RST - PLOTTABLE SITES - PAGE 3

ERIIS Report #203060A

Oct 30, 199

ERIIS ID	FACILITY	BUSINESS DESCRIPTION	ADDRESS	MANAGER TELEPHONE	MAP	
	<u>OWNER TANK ID</u> EF03	<u>CAPACITY</u> 1000 G	<u>SUBSTANCE</u> NOT REPORTED	<u>STATUS</u> ACTIVE	<u>TANK DESCRIPTION</u> UNKNOWN	<u>TANK MATERIAL</u> UNKNOWN
06010039783	OAKLAND PARKING STRUCTURE DISTANCE FROM SITE: 0.412 MILES DIRECTION FROM SITE: SOUTHEAST	OTHER TYPE TANK	585 7TH ST OAKLAND, CA 94607-3944 COUNTY: ALAMEDA	() -	97E	
	<u>OWNER TANK ID</u>	<u>CAPACITY</u> 10000 G	<u>SUBSTANCE</u> REGULAR UNLEADED	<u>STATUS</u> ACTIVE	<u>TANK DESCRIPTION</u> SINGLE WALL	<u>TANK MATERIAL</u> FIBERGLASS
06010004226	ARMORED TRANSPORT INC. DISTANCE FROM SITE: 0.433 MILES DIRECTION FROM SITE: SOUTHWEST	TRANSPORTATION	1333 7TH ST OAKLAND, CA 94607-2102 COUNTY: ALAMEDA	ARMOORED TRANSPORT MAINTENANCE (510) 268-9426	42E	
	<u>OWNER TANK ID</u>	<u>CAPACITY</u>	<u>SUBSTANCE</u>	<u>STATUS</u>	<u>TANK DESCRIPTION</u>	<u>TANK MATERIAL</u>
	1	6000 G	REGULAR UNLEADED	ACTIVE	SINGLE WALL WITH EXTERIOR LINER	BARE STEEL
	2	12000 G	NOT REPORTED	ACTIVE	SINGLE WALL WITH EXTERIOR LINER	BARE STEEL
	3	12000 G	NOT REPORTED	ACTIVE	SINGLE WALL WITH EXTERIOR LINER	BARE STEEL
06010060665	WAREHOUSE INVESTMENT COMPANY DISTANCE FROM SITE: 0.444 MILES DIRECTION FROM SITE: SOUTHWEST	TRUCKING	324 UNION ST OAKLAND, CA 94607-1842 COUNTY: ALAMEDA	(415) 763-6628	66E	
	<u>OWNER TANK ID</u>	<u>CAPACITY</u>	<u>SUBSTANCE</u>	<u>STATUS</u>	<u>TANK DESCRIPTION</u>	<u>TANK MATERIAL</u>
	D-1	10000 G	NOT REPORTED	REMOVED	SINGLE WALL	BARE STEEL
	D-2	10000 G	NOT REPORTED	REMOVED	SINGLE WALL	BARE STEEL
	MO-1	1000 G	OIL	REMOVED	SINGLE WALL	BARE STEEL
	WO-1	500 G	OIL	REMOVED	SINGLE WALL	BARE STEEL
	S-1	500 G	PETROLEUM	REMOVED	SINGLE WALL	BARE STEEL
06010039795	OAKLAND TRIBUNE INC DISTANCE FROM SITE: 0.452 MILES DIRECTION FROM SITE: SOUTHWEST	GAS STATION	1221 3RD ST OAKLAND, CA 94607-1801 COUNTY: ALAMEDA	(415) 272-9167	97E	
	<u>OWNER TANK ID</u>	<u>CAPACITY</u>	<u>SUBSTANCE</u>	<u>STATUS</u>	<u>TANK DESCRIPTION</u>	<u>TANK MATERIAL</u>
	#1	10000 G	NOT REPORTED	ACTIVE	SINGLE WALL	BARE STEEL
	#2	10000 G	REGULAR UNLEADED	ACTIVE	SINGLE WALL	BARE STEEL
	#3	500 G	OIL	ACTIVE	SINGLE WALL	BARE STEEL
06010008181	BURKE DISTANCE FROM SITE: 0.452 MILES DIRECTION FROM SITE: SOUTHWEST	CONCRETE ASSESSORIES	310 UNION ST OAKLAND, CA 94607-1842 COUNTY: ALAMEDA	() -	81E	
	<u>OWNER TANK ID</u>	<u>CAPACITY</u>	<u>SUBSTANCE</u>	<u>STATUS</u>	<u>TANK DESCRIPTION</u>	<u>TANK MATERIAL</u>
	2	500 G	REGULAR UNLEADED	ACTIVE	UNKNOWN	UNKNOWN
	1	10000 G	NOT REPORTED	ACTIVE	SINGLE WALL	UNKNOWN
06010011131	CHEVRON #4800 DISTANCE FROM SITE: 0.460 MILES DIRECTION FROM SITE: NORTHEAST	GAS STATION-RETAIL	1700 CASTRO ST OAKLAND, CA 94612-1314 COUNTY: ALAMEDA	HARV DHALIWALL (510) 763-4660	11E	
	<u>OWNER TANK ID</u>	<u>CAPACITY</u>	<u>SUBSTANCE</u>	<u>STATUS</u>	<u>TANK DESCRIPTION</u>	<u>TANK MATERIAL</u>
	1	10000 G	NOT REPORTED	ACTIVE	SINGLE WALL	FIBERGLASS
	2	10000 G	PREMIUM UNLEADED	ACTIVE	SINGLE WALL	FIBERGLASS
	3	10000 G	REGULAR UNLEADED	ACTIVE	SINGLE WALL	FIBERGLASS
	4	10000 G	PREMIUM UNLEADED	ACTIVE	SINGLE WALL	FIBERGLASS

ERIS ENVIRONMENTAL DATA REPORT
 CALIFORNIA UNDERGROUND STORAGE TANKS
 RST - PLOTTABLE SITES - PAGE 4

ERIS Report #203060A

Oct 30, 199

ERIS ID	FACILITY	BUSINESS DESCRIPTION	ADDRESS	MANAGER TELEPHONE	MAP	
06010013949	COMM AIR MECHANICAL SERVICES DISTANCE FROM SITE: 0.460 MILES DIRECTION FROM SITE: NORTHWEST	NOT SUPPLIED	1266 14TH ST OAKLAND, CA 94607-2247 COUNTY: ALAMEDA	(510) 839-1500	394	
	<u>OWNER TANK ID</u>	<u>CAPACITY</u>	<u>SUBSTANCE</u>	<u>STATUS</u>	<u>TANK DESCRIPTION</u>	<u>TANK MATERIAL</u>
	1	4000 G	REGULAR UNLEADED	ACTIVE	SINGLE WALL	BARE STEEL
	2	3000 G	REGULAR UNLEADED	ACTIVE	SINGLE WALL	BARE STEEL
	3	3000 G	PREMIUM UNLEADED	ACTIVE	SINGLE WALL	BARE STEEL
06010039776	OAKLAND FEDERAL BUILDING DISTANCE FROM SITE: 0.475 MILES DIRECTION FROM SITE: SOUTHEAST	CITY GOV'T	1301 CLAY ST OAKLAND, CA 94612-5200 COUNTY: ALAMEDA	(510) 987-8132	977	
	<u>OWNER TANK ID</u>	<u>CAPACITY</u>	<u>SUBSTANCE</u>	<u>STATUS</u>	<u>TANK DESCRIPTION</u>	<u>TANK MATERIAL</u>
		15000 G	OIL	ACTIVE	DOUBLE WALL	FIBERGLASS
		15000 G	OIL	ACTIVE	DOUBLE WALL	FIBERGLASS
		15000 G	OIL	ACTIVE	DOUBLE WALL	FIBERGLASS
06010002925	ANCHOR CONTAINER SERVICE DISTANCE FROM SITE: 0.486 MILES DIRECTION FROM SITE: SOUTHWEST	FREIGHT TRANSFER OPE	120 MAGNOLIA ST OAKLAND, CA 94607-1825 COUNTY: ALAMEDA	KEITH STUART (415) 465-6066	292	
	<u>OWNER TANK ID</u>	<u>CAPACITY</u>	<u>SUBSTANCE</u>	<u>STATUS</u>	<u>TANK DESCRIPTION</u>	<u>TANK MATERIAL</u>
	1	2 G	NOT REPORTED	REMOVED	UNKNOWN	UNKNOWN
	2	1 G	NOT REPORTED	REMOVED	UNKNOWN	UNKNOWN
06010004535	AT & T COMMUNICATIONS DISTANCE FROM SITE: 0.492 MILES DIRECTION FROM SITE: NORTHEAST	OTHER	1919 MARKET ST OAKLAND, CA 94607-3333 COUNTY: ALAMEDA	CLINT WHEELER (408) 971-8549	453	
	<u>OWNER TANK ID</u>	<u>CAPACITY</u>	<u>SUBSTANCE</u>	<u>STATUS</u>	<u>TANK DESCRIPTION</u>	<u>TANK MATERIAL</u>
	UNKNOWN	3000 G	PETROLEUM	REMOVED	SINGLE WALL WITH EXTERIOR LINER	BARE STEEL
06010009921	CARNATION DARIES DISTANCE FROM SITE: 0.497 MILES DIRECTION FROM SITE: NORTHWEST	DAIRY MANUFACTURER	1310 14TH ST OAKLAND, CA 94607-2209 COUNTY: ALAMEDA	(415) 451-8161	992	
	<u>OWNER TANK ID</u>	<u>CAPACITY</u>	<u>SUBSTANCE</u>	<u>STATUS</u>	<u>TANK DESCRIPTION</u>	<u>TANK MATERIAL</u>
	1955 - 2	12000 G	NOT REPORTED	REMOVED	UNKNOWN	BARE STEEL
	1955 - 3	500 G	OIL	REMOVED	UNKNOWN	BARE STEEL
	10637	10000 G	NOT REPORTED	REMOVED	UNKNOWN	BARE STEEL
	10627	12000 G	UNKNOWN	REMOVED	UNKNOWN	BARE STEEL
	10633	11405 G	UNKNOWN	REMOVED	SINGLE WALL	BARE STEEL
	1955 - 1	10000 G	NOT REPORTED	REMOVED	UNKNOWN	BARE STEEL
	10637 - 2	12000 G	NOT REPORTED	REMOVED	UNKNOWN	BARE STEEL
06010002736	AMERICAN PRESIDENT LINES LTD DISTANCE FROM SITE: 0.516 MILES DIRECTION FROM SITE: SOUTHWEST	SHIPPING	1395 MIDDLE HARBOR RD OAKLAND, CA 94607-1858 COUNTY: ALAMEDA	(415) 272-2010	273	
	<u>OWNER TANK ID</u>	<u>CAPACITY</u>	<u>SUBSTANCE</u>	<u>STATUS</u>	<u>TANK DESCRIPTION</u>	<u>TANK MATERIAL</u>
	EF-06	10000 G	NOT REPORTED	ACTIVE	SINGLE WALL	UNKNOWN
	2	5000 G	NOT REPORTED	ACTIVE	DOUBLE WALL	UNKNOWN
	EF-08	5000 G	NOT REPORTED	ACTIVE	SINGLE WALL	UNKNOWN
	4	550 G	EMPTY	ACTIVE	SINGLE WALL	UNKNOWN

ERIIS ENVIRONMENTAL DATA REPORT
 CALIFORNIA UNDERGROUND STORAGE TANKS
 RST - PLOTTABLE SITES - PAGE 5

ERIIS Report #203060A

Oct 30, 199

ERIIS ID	FACILITY	BUSINESS DESCRIPTION	ADDRESS	MANAGER TELEPHONE	MAP	
	<u>OWNER TANK ID</u> EF-10	<u>CAPACITY</u> 5000 G	<u>SUBSTANCE</u> NOT REPORTED	<u>STATUS</u> ACTIVE	<u>TANK DESCRIPTION</u> SINGLE WALL	<u>TANK MATERIAL</u> UNKNOWN
06010050712	SHEREX CHEMICAL COMPANY, INC. DISTANCE FROM SITE: 0.517 MILES DIRECTION FROM SITE: SOUTHWEST	MANUFACTURING	1401 MIDDLE HARBOR RD OAKLAND, CA 94607-1829 COUNTY: ALAMEDA	R.W. FISHER, PLT MGR/F.W. TREF (415) 832-3882	712	
	<u>OWNER TANK ID</u> U1	<u>CAPACITY</u> 12000 G	<u>SUBSTANCE</u> UNKNOWN	<u>STATUS</u> REMOVED	<u>TANK DESCRIPTION</u> SINGLE WALL	<u>TANK MATERIAL</u> CONCRETE
	<u>OWNER TANK ID</u> U2	<u>CAPACITY</u> 550 G	<u>SUBSTANCE</u> NOT REPORTED	<u>STATUS</u> REMOVED	<u>TANK DESCRIPTION</u> SINGLE WALL	<u>TANK MATERIAL</u> BARE STEEL
06010057461	UNION PACIFIC RAILROAD DISTANCE FROM SITE: 0.518 MILES DIRECTION FROM SITE: SOUTHWEST	TRUCKING	1407 MIDDLE HARBOR RD OAKLAND, CA 94607-1829 COUNTY: ALAMEDA	() -	746	
	<u>OWNER TANK ID</u> 1	<u>CAPACITY</u> 500 G	<u>SUBSTANCE</u> OIL	<u>STATUS</u> INACTIVE	<u>TANK DESCRIPTION</u> SINGLE WALL	<u>TANK MATERIAL</u> BARE STEEL
	<u>OWNER TANK ID</u> 2	<u>CAPACITY</u> 2000 G	<u>SUBSTANCE</u> UNKNOWN	<u>STATUS</u> ACTIVE	<u>TANK DESCRIPTION</u> UNKNOWN	<u>TANK MATERIAL</u> FIBERGLASS
	<u>OWNER TANK ID</u> 3	<u>CAPACITY</u> 10000 G	<u>SUBSTANCE</u> REGULAR UNLEADED	<u>STATUS</u> ACTIVE	<u>TANK DESCRIPTION</u> UNKNOWN	<u>TANK MATERIAL</u> FIBERGLASS
	<u>OWNER TANK ID</u> 4	<u>CAPACITY</u> 10000 G	<u>SUBSTANCE</u> NOT REPORTED	<u>STATUS</u> ACTIVE	<u>TANK DESCRIPTION</u> UNKNOWN	<u>TANK MATERIAL</u> FIBERGLASS
	<u>OWNER TANK ID</u> 5	<u>CAPACITY</u> 10000 G	<u>SUBSTANCE</u> NOT REPORTED	<u>STATUS</u> ACTIVE	<u>TANK DESCRIPTION</u> UNKNOWN	<u>TANK MATERIAL</u> FIBERGLASS
06010039799	OAKLAND-PIEDMONT MUNI COURT DISTANCE FROM SITE: 0.519 MILES DIRECTION FROM SITE: SOUTHEAST	COUNTY GOVERNMENT	661 WASHINGTON ST OAKLAND, CA 94607-3922 COUNTY: ALAMEDA	(415) 874-5366	975	
	<u>OWNER TANK ID</u> 8121-1	<u>CAPACITY</u> 9000 G	<u>SUBSTANCE</u> NOT REPORTED	<u>STATUS</u> ACTIVE	<u>TANK DESCRIPTION</u> SINGLE WALL	<u>TANK MATERIAL</u> FIBERGLASS
	<u>OWNER TANK ID</u> 2	<u>CAPACITY</u> 10000 G	<u>SUBSTANCE</u> NOT REPORTED	<u>STATUS</u> ACTIVE	<u>TANK DESCRIPTION</u> SINGLE WALL	<u>TANK MATERIAL</u> FIBERGLASS
06010034802	MARATHON DELIVERY SERVICE, INC DISTANCE FROM SITE: 0.535 MILES DIRECTION FROM SITE: NORTHWEST	TRUCKING	330 MANDELA PKY OAKLAND, CA 94607-1814 COUNTY: ALAMEDA	ROBERT SHEARER (415) 465-0400	480	
	<u>OWNER TANK ID</u> 1	<u>CAPACITY</u> 10000 G	<u>SUBSTANCE</u> NOT REPORTED	<u>STATUS</u> REMOVED	<u>TANK DESCRIPTION</u> UNKNOWN	<u>TANK MATERIAL</u> UNKNOWN
06010039785	OAKLAND POWER PLANT DISTANCE FROM SITE: 0.551 MILES DIRECTION FROM SITE: SOUTHEAST	POWER PLANT	50 GROVE ST OAKLAND, CA 94612 COUNTY: ALAMEDA	D.W. WALDREN (415) 763-4860	975	
	<u>OWNER TANK ID</u> NO4	<u>CAPACITY</u> 0 G	<u>SUBSTANCE</u> NOT REPORTED	<u>STATUS</u> ACTIVE	<u>TANK DESCRIPTION</u> SINGLE WALL	<u>TANK MATERIAL</u> BARE STEEL
	<u>OWNER TANK ID</u> NO5	<u>CAPACITY</u> 0 G	<u>SUBSTANCE</u> NOT REPORTED	<u>STATUS</u> ACTIVE	<u>TANK DESCRIPTION</u> SINGLE WALL	<u>TANK MATERIAL</u> BARE STEEL
	<u>OWNER TANK ID</u> NO6	<u>CAPACITY</u> 0 G	<u>SUBSTANCE</u> NOT REPORTED	<u>STATUS</u> ACTIVE	<u>TANK DESCRIPTION</u> SINGLE WALL	<u>TANK MATERIAL</u> BARE STEEL
06010027100	HOWARD TERMINAL DISTANCE FROM SITE: 0.552 MILES DIRECTION FROM SITE: SOUTHWEST	SHIPPING	1 MARKET ST OAKLAND, CA 94607-2552 COUNTY: ALAMEDA	THOMAS DANIELS (415) 271-1880	710	
	<u>OWNER TANK ID</u> EF05	<u>CAPACITY</u> 12000 G	<u>SUBSTANCE</u> NOT REPORTED	<u>STATUS</u> ACTIVE	<u>TANK DESCRIPTION</u> SINGLE WALL	<u>TANK MATERIAL</u> FIBERGLASS

ERIIS ENVIRONMENTAL DATA REPORT
 CALIFORNIA UNDERGROUND STORAGE TANKS
 RST - PLOTTABLE SITES - PAGE 6

ERIIS Report #203060A

Oct 30, 199

ERIIS ID	FACILITY	BUSINESS DESCRIPTION	ADDRESS	MANAGER TELEPHONE	MAP	
06010006946	BLUE PRINT SERVICE CO. DISTANCE FROM SITE: 0.552 MILES DIRECTION FROM SITE: NORTHEAST	GAS STATION	1700 JEFFERSON ST OAKLAND, CA 94612-1539 COUNTY: ALAMEDA	TOM SMITH (415) 834-4426	694	
	<u>OWNER TANK ID</u>	<u>CAPACITY</u>	<u>SUBSTANCE</u>	<u>STATUS</u>	<u>TANK DESCRIPTION</u>	<u>TANK MATERIAL</u>
	1	1000 G	REGULAR UNLEADED	REMOVED	SINGLE WALL	STAINLESS STEEL
	2	1000 G	REGULAR UNLEADED	REMOVED	UNKNOWN	STAINLESS STEEL
	3	550 G	OIL	REMOVED	SINGLE WALL	STAINLESS STEEL
06010057715	UNIVERSAL FOODS CORP. - OAKLAND DISTANCE FROM SITE: 0.554 MILES DIRECTION FROM SITE: SOUTHWEST	RED STAR YEAST MFG.	1384 5TH ST OAKLAND, CA 94607-1852 COUNTY: ALAMEDA	THOMAS G. FORTMAN (415) 451-9215	774	
	<u>OWNER TANK ID</u>	<u>CAPACITY</u>	<u>SUBSTANCE</u>	<u>STATUS</u>	<u>TANK DESCRIPTION</u>	<u>TANK MATERIAL</u>
	1	3000 G	NOT REPORTED	REMOVED	SINGLE WALL	BARE STEEL
06010042445	PEERLESS STAGES INC DISTANCE FROM SITE: 0.562 MILES DIRECTION FROM SITE: NORTHEAST	MAINTENANCE ACILITY	2021 BRUSH ST OAKLAND, CA 94612-1047 COUNTY: ALAMEDA	(415) 444-1373	244	
	<u>OWNER TANK ID</u>	<u>CAPACITY</u>	<u>SUBSTANCE</u>	<u>STATUS</u>	<u>TANK DESCRIPTION</u>	<u>TANK MATERIAL</u>
	1	10000 G	NOT REPORTED	ACTIVE	SINGLE WALL	BARE STEEL
	2	2000 G	REGULAR UNLEADED	ACTIVE	SINGLE WALL	BARE STEEL
06010024288	GOODMUNDSON ROOFING CO. DISTANCE FROM SITE: 0.579 MILES DIRECTION FROM SITE: NORTHWEST	ROOFING CONTRACTOR	1174 19TH ST OAKLAND, CA 94607-2327 COUNTY: ALAMEDA	M.F. LAFAILLE (415) 839-3050	428	
	<u>OWNER TANK ID</u>	<u>CAPACITY</u>	<u>SUBSTANCE</u>	<u>STATUS</u>	<u>TANK DESCRIPTION</u>	<u>TANK MATERIAL</u>
	1	2000 G	REGULAR UNLEADED	ACTIVE	UNKNOWN	UNKNOWN
06010026314	HERRINGTON OLSON DISTANCE FROM SITE: 0.631 MILES DIRECTION FROM SITE: NORTHEAST	PHOTOGRAPHY	769 22ND ST OAKLAND, CA 94612-1020 COUNTY: ALAMEDA	(510) 452-0501	631	
	<u>OWNER TANK ID</u>	<u>CAPACITY</u>	<u>SUBSTANCE</u>	<u>STATUS</u>	<u>TANK DESCRIPTION</u>	<u>TANK MATERIAL</u>
	1	1000 G	REGULAR UNLEADED	REMOVED	SINGLE WALL	BARE STEEL
06010002976	ANDERSON PROPERTY DISTANCE FROM SITE: 0.632 MILES DIRECTION FROM SITE: NORTHEAST	MUNICIPAL UTILITY	2139 LINDEN ST OAKLAND, CA 94607-29ND COUNTY: ALAMEDA	E.V. MATHEWS, EQUIPMENT SUPERV (415) 835-3000	297	
	<u>OWNER TANK ID</u>	<u>CAPACITY</u>	<u>SUBSTANCE</u>	<u>STATUS</u>	<u>TANK DESCRIPTION</u>	<u>TANK MATERIAL</u>
	1	300 G	EMPTY	REMOVED	UNKNOWN	UNKNOWN
06010002776	AMERICAN STEEL DISTANCE FROM SITE: 0.642 MILES DIRECTION FROM SITE: NORTHWEST	STEEL SERVICE CENTER	1901 POPLAR ST OAKLAND, CA 94607-2310 COUNTY: ALAMEDA	FRANK ERCEG (415) 451-1680	277	
	<u>OWNER TANK ID</u>	<u>CAPACITY</u>	<u>SUBSTANCE</u>	<u>STATUS</u>	<u>TANK DESCRIPTION</u>	<u>TANK MATERIAL</u>
	OAK-D-1	10000 G	NOT REPORTED	ACTIVE	SINGLE WALL	BARE STEEL
	OAK-G-1	5000 G	REGULAR UNLEADED	ACTIVE	SINGLE WALL	BARE STEEL

ERIIS ENVIRONMENTAL DATA REPORT
 CALIFORNIA UNDERGROUND STORAGE TANKS
 RST - PLOTTABLE SITES - PAGE 7

ERIIS Report #203060A

Oct 30, 199

ERIIS ID	FACILITY	BUSINESS DESCRIPTION	ADDRESS	MANAGER TELEPHONE	MAP	
06010019440	EXPRESS AUTO SERVICE DISTANCE FROM SITE: 0.649 MILES DIRECTION FROM SITE: SOUTHEAST	OTHER TYPE TANK	333 BROADWAY OAKLAND, CA 94607-3804 COUNTY: ALAMEDA	JOHN LEONARDINI () -	944	
	<u>OWNER TANK ID</u>	<u>CAPACITY</u>	<u>SUBSTANCE</u>	<u>STATUS</u>	<u>TANK DESCRIPTION</u>	<u>TANK MATERIAL</u>
		4000 G	REGULAR UNLEADED	ACTIVE	SINGLE WALL	BARE STEEL
		550 G	OIL	REMOVED	SINGLE WALL	BARE STEEL
		3000 G	REGULAR UNLEADED	ACTIVE	SINGLE WALL	BARE STEEL
		3000 G	REGULAR UNLEADED	ACTIVE	SINGLE WALL	BARE STEEL
06010044045	PROBATION CENTER DISTANCE FROM SITE: 0.650 MILES DIRECTION FROM SITE: SOUTHEAST	GAS STATION	400 BROADWAY OAKLAND, CA 94607-3807 COUNTY: ALAMEDA	(415) 874-5450	404	
	<u>OWNER TANK ID</u>	<u>CAPACITY</u>	<u>SUBSTANCE</u>	<u>STATUS</u>	<u>TANK DESCRIPTION</u>	<u>TANK MATERIAL</u>
	9011-1	2800 G	NOT REPORTED	ACTIVE	UNKNOWN	UNKNOWN
06010048668	SAN PABLO/SOBRANTE DISTANCE FROM SITE: 0.652 MILES DIRECTION FROM SITE: NORTHWEST	GAS STATION	2130 ADELINE ST OAKLAND, CA 94607-2335 COUNTY: ALAMEDA	E.V. MATHEWS, EQUIPMENT SUPERV (415) 835-3000	866	
	<u>OWNER TANK ID</u>	<u>CAPACITY</u>	<u>SUBSTANCE</u>	<u>STATUS</u>	<u>TANK DESCRIPTION</u>	<u>TANK MATERIAL</u>
	22913	100 G	NOT REPORTED	ACTIVE	UNKNOWN	UNKNOWN
06010045664	REL'S FOODS INC. DISTANCE FROM SITE: 0.657 MILES DIRECTION FROM SITE: NORTHEAST	FUEL FOR COMANT VEHI	975 W GRAND AVE OAKLAND, CA 94607-3459 COUNTY: ALAMEDA	WALLACE ANDERSON (415) 652-2747	566	
	<u>OWNER TANK ID</u>	<u>CAPACITY</u>	<u>SUBSTANCE</u>	<u>STATUS</u>	<u>TANK DESCRIPTION</u>	<u>TANK MATERIAL</u>
	101	10000 G	NOT REPORTED	ACTIVE	SINGLE WALL	BARE STEEL
	301	4000 G	REGULAR UNLEADED	ACTIVE	SINGLE WALL	BARE STEEL
	302	2000 G	NOT REPORTED	ACTIVE	SINGLE WALL	BARE STEEL
06010003788	ARCO FACILITY #02169 DISTANCE FROM SITE: 0.660 MILES DIRECTION FROM SITE: NORTHEAST	GAS STATION-RETAIL	889 W GRAND AVE OAKLAND, CA 94607-3453 COUNTY: ALAMEDA	RAMESH SOOD (510) 465-4450	376	
	<u>OWNER TANK ID</u>	<u>CAPACITY</u>	<u>SUBSTANCE</u>	<u>STATUS</u>	<u>TANK DESCRIPTION</u>	<u>TANK MATERIAL</u>
	1	12000 G	REGULAR UNLEADED	REMOVED	SINGLE WALL	FIBERGLASS
	2	8000 G	NOT REPORTED	REMOVED	SINGLE WALL	BARE STEEL
	3	6000 G	NOT REPORTED	REMOVED	SINGLE WALL	BARE STEEL
	4	6000 G	PREMIUM UNLEADED	REMOVED	SINGLE WALL	BARE STEEL
	5	550 G	OIL	REMOVED	SINGLE WALL	BARE STEEL
	1-UNL-R	10000 G	REGULAR UNLEADED	ACTIVE	DOUBLE WALL	FIBERGLASS
	2-UNL-R	10000 G	REGULAR UNLEADED	ACTIVE	DOUBLE WALL	FIBERGLASS
	3-UNL-R	10000 G	REGULAR UNLEADED	ACTIVE	DOUBLE WALL	FIBERGLASS
	4-UNL-P	10000 G	PREMIUM UNLEADED	ACTIVE	DOUBLE WALL	FIBERGLASS
06010006640	BILL LOUIE'S TEXACO DISTANCE FROM SITE: 0.671 MILES DIRECTION FROM SITE: SOUTHEAST	SERVICE STATION	800 FRANKLIN ST OAKLAND, CA 94607-4202 COUNTY: ALAMEDA	(415) 444-5632	664	
	<u>OWNER TANK ID</u>	<u>CAPACITY</u>	<u>SUBSTANCE</u>	<u>STATUS</u>	<u>TANK DESCRIPTION</u>	<u>TANK MATERIAL</u>
	1	600 G	REGULAR UNLEADED	REMOVED	UNKNOWN	UNKNOWN
	2	1 G	UNKNOWN	REMOVED	UNKNOWN	UNKNOWN

ERIS ENVIRONMENTAL DATA REPORT
 CALIFORNIA UNDERGROUND STORAGE TANKS
 RST - PLOTTABLE SITES - PAGE 8

ERIS Report #203060A

Oct 30, 199

ERIS ID	FACILITY	BUSINESS DESCRIPTION	ADDRESS	MANAGER TELEPHONE	MAP	
	<u>OWNER TANK ID</u> 3	<u>CAPACITY</u> 1 G	<u>SUBSTANCE</u> UNKNOWN	<u>STATUS</u> REMOVED	<u>TANK DESCRIPTION</u> UNKNOWN	<u>TANK MATERIAL</u> UNKNOWN
06010053598	SUPREME PARTS UNLIMITED DISTANCE FROM SITE: 0.674 MILES DIRECTION FROM SITE: NORTHWEST	AUTO - PARTS	1255 21ST ST OAKLAND, CA 94607-2340 COUNTY: ALAMEDA	(415) 835-4040	359	
	<u>OWNER TANK ID</u>	<u>CAPACITY</u> 2000 G	<u>SUBSTANCE</u> NOT REPORTED	<u>STATUS</u> ACTIVE	<u>TANK DESCRIPTION</u> DOUBLE WALL	<u>TANK MATERIAL</u> UNKNOWN
06010000637	91853 DISTANCE FROM SITE: 0.680 MILES DIRECTION FROM SITE: NORTHEAST	GAS STATION	850 W GRAND AVE OAKLAND, CA 94607-3448 COUNTY: ALAMEDA	CHAN, PETER T (415) 832-2698	637	
	<u>OWNER TANK ID</u>	<u>CAPACITY</u>	<u>SUBSTANCE</u>	<u>STATUS</u>	<u>TANK DESCRIPTION</u>	<u>TANK MATERIAL</u>
	1	6000 G	UNKNOWN	REMOVED	SINGLE WALL	BARE STEEL
	2	2000 G	UNKNOWN	REMOVED	SINGLE WALL	BARE STEEL
	3	6000 G	UNKNOWN	REMOVED	SINGLE WALL	BARE STEEL
	4	550 G	UNKNOWN	REMOVED	SINGLE WALL	BARE STEEL
06010000192	1330 BROADWAY GARAGE DISTANCE FROM SITE: 0.681 MILES DIRECTION FROM SITE: SOUTHEAST	GARAGE	420 13TH ST OAKLAND, CA 94612-2602 COUNTY: ALAMEDA	(510) 451-5836	192	
	<u>OWNER TANK ID</u>	<u>CAPACITY</u>	<u>SUBSTANCE</u>	<u>STATUS</u>	<u>TANK DESCRIPTION</u>	<u>TANK MATERIAL</u>
		6000 G	REGULAR UNLEADED	REMOVED	SINGLE WALL	BARE STEEL
		5000 G	NOT REPORTED	REMOVED	SINGLE WALL	BARE STEEL
		3000 G	NOT REPORTED	REMOVED	SINGLE WALL	BARE STEEL
		600 G	OIL	REMOVED	SINGLE WALL	BARE STEEL
06010024278	GOOD STUFF FOOD CO DISTANCE FROM SITE: 0.681 MILES DIRECTION FROM SITE: NORTHEAST	DISTRIBUTION WAREHOU	1000 W GRAND AVE OAKLAND, CA 94607-2933 COUNTY: ALAMEDA	BILL HENDRICKSON (415) 465-3622	427	
	<u>OWNER TANK ID</u>	<u>CAPACITY</u>	<u>SUBSTANCE</u>	<u>STATUS</u>	<u>TANK DESCRIPTION</u>	<u>TANK MATERIAL</u>
	A-1	2000 G	NOT REPORTED	ACTIVE	UNKNOWN	UNKNOWN
	A-2	2000 G	NOT REPORTED	ACTIVE	UNKNOWN	UNKNOWN
	A-3	2000 G	NOT REPORTED	ACTIVE	UNKNOWN	UNKNOWN
06010006023	BEKINS MOVING & STORAGE DISTANCE FROM SITE: 0.693 MILES DIRECTION FROM SITE: NORTHEAST	MOVERS	2227 SAN PABLO AVE OAKLAND, CA 94612-1320 COUNTY: ALAMEDA	AL KORALEWSKI (415) 444-6565	602	
	<u>OWNER TANK ID</u>	<u>CAPACITY</u>	<u>SUBSTANCE</u>	<u>STATUS</u>	<u>TANK DESCRIPTION</u>	<u>TANK MATERIAL</u>
	#1	7000 G	NOT REPORTED	REMOVED	SINGLE WALL	BARE STEEL
	#2	2000 G	NOT REPORTED	REMOVED	SINGLE WALL	BARE STEEL
	#3	1000 G	UNKNOWN	REMOVED	SINGLE WALL	BARE STEEL
	#4	300 G	OIL	REMOVED	SINGLE WALL	BARE STEEL
	1	250 G	OIL	REMOVED	UNKNOWN	UNKNOWN
	2	7000 G	NOT REPORTED	REMOVED	SINGLE WALL	BARE STEEL
	3	1000 G	OTHER	REMOVED	SINGLE WALL	BARE STEEL
	4	1 G	OTHER	REMOVED	UNKNOWN	UNKNOWN

ERIS ENVIRONMENTAL DATA REPORT
 CALIFORNIA UNDERGROUND STORAGE TANKS
 RST - PLOTTABLE SITES - PAGE 9

ERIS Report #203060A

Oct 30, 199

ERIS ID	FACILITY	BUSINESS DESCRIPTION	ADDRESS	MANAGER TELEPHONE	MAP	
06010048060	SAFeway STORES, INC. ICE CREAM DISTANCE FROM SITE: 0.697 MILES DIRECTION FROM SITE: NORTHEAST	ICE CREAM MFG. PLANT	2240 FILBERT ST OAKLAND, CA 94607-2915 COUNTY: ALAMEDA	D. H. MCDANIEL (415) 891-3453	806	
	<u>OWNER TANK ID</u> #1	<u>CAPACITY</u> 0 G	<u>SUBSTANCE</u> REGULAR UNLEADED	<u>STATUS</u> ACTIVE	<u>TANK DESCRIPTION</u> UNKNOWN	<u>TANK MATERIAL</u> UNKNOWN
06010031380	KTVU INC. DISTANCE FROM SITE: 0.701 MILES DIRECTION FROM SITE: SOUTHEAST	TV STATION	2 JACK LONDON SQ OAKLAND, CA 94607-3727 COUNTY: ALAMEDA	(510) 834-1212	136	
	<u>OWNER TANK ID</u> 1 2	<u>CAPACITY</u> 4000 G 10000 G	<u>SUBSTANCE</u> PETROLEUM REGULAR UNLEADED	<u>STATUS</u> REMOVED REMOVED	<u>TANK DESCRIPTION</u> SINGLE WALL SINGLE WALL	<u>TANK MATERIAL</u> FIBERGLASS BARE STEEL
06010039786	OAKLAND PRODUCTION AND DISTRIB DISTANCE FROM SITE: 0.725 MILES DIRECTION FROM SITE: NORTHWEST	SOFT DRINK	1340 MANDELA PKY OAKLAND, CA 94607-2055 COUNTY: ALAMEDA	PAT PAYA (415) 332-7020	976	
	<u>OWNER TANK ID</u> U01 R01 F01 D02 D01 W01	<u>CAPACITY</u> 10000 G 10000 G 4000 G 10000 G 7500 G 600 G	<u>SUBSTANCE</u> REGULAR UNLEADED NOT REPORTED NOT REPORTED NOT REPORTED NOT REPORTED OIL	<u>STATUS</u> ACTIVE ACTIVE ACTIVE ACTIVE ACTIVE ACTIVE	<u>TANK DESCRIPTION</u> UNKNOWN UNKNOWN UNKNOWN SINGLE WALL SINGLE WALL UNKNOWN	<u>TANK MATERIAL</u> UNKNOWN UNKNOWN UNKNOWN UNKNOWN BARE STEEL UNKNOWN
06010010349	CENTRAL AREA SERVICE CENTER DISTANCE FROM SITE: 0.734 MILES DIRECTION FROM SITE: NORTHWEST	WATER UTILITY	2144 POPLAR ST OAKLAND, CA 94607-2303 COUNTY: ALAMEDA	E.V. MATHEWS (415) 835-3000	346	
	<u>OWNER TANK ID</u> 8630 56441-1	<u>CAPACITY</u> 12000 G 6000 G	<u>SUBSTANCE</u> NOT REPORTED NOT REPORTED	<u>STATUS</u> ACTIVE ACTIVE	<u>TANK DESCRIPTION</u> UNKNOWN SINGLE WALL	<u>TANK MATERIAL</u> UNKNOWN BARE STEEL
06010041106	PACIFIC BELL (Q1-001) DISTANCE FROM SITE: 0.736 MILES DIRECTION FROM SITE: NORTHEAST	SIC 4800	1519 FRANKLIN ST OAKLAND, CA 94612-2803 COUNTY: ALAMEDA	E.J. KOEHLER (415) 542-6758	110	
	<u>OWNER TANK ID</u> 1	<u>CAPACITY</u> 1000 G	<u>SUBSTANCE</u> NOT REPORTED	<u>STATUS</u> INACTIVE	<u>TANK DESCRIPTION</u> UNKNOWN	<u>TANK MATERIAL</u> BARE STEEL
06010054959	THE SALVATION ARMY DISTANCE FROM SITE: 0.737 MILES DIRECTION FROM SITE: SOUTHEAST	REHAB - CENTER	601 WEBSTER ST OAKLAND, CA 94607-4125 COUNTY: ALAMEDA	BUD SLOUS (510) 461-4514	496	
	<u>OWNER TANK ID</u> (1) (2)	<u>CAPACITY</u> 1000 G 600 G	<u>SUBSTANCE</u> NOT REPORTED NOT REPORTED	<u>STATUS</u> ACTIVE ACTIVE	<u>TANK DESCRIPTION</u> UNKNOWN UNKNOWN	<u>TANK MATERIAL</u> UNKNOWN UNKNOWN
06010018753	ELLIOTT AND ELLIOTT CO. DISTANCE FROM SITE: 0.739 MILES DIRECTION FROM SITE: NORTHEAST	ROOFING CONTRACTORS	2336 MARKET ST OAKLAND, CA 94607-3434 COUNTY: ALAMEDA	LESLIE C. ELLIOTT (415) 444-7270	876	
	<u>OWNER TANK ID</u>	<u>CAPACITY</u>	<u>SUBSTANCE</u>	<u>STATUS</u>	<u>TANK DESCRIPTION</u>	<u>TANK MATERIAL</u>

ERIS ENVIRONMENTAL DATA REPORT
CALIFORNIA UNDERGROUND STORAGE TANKS
RST - PLOTTABLE SITES - PAGE 10

ERIS Report #203060A

Oct 30, 199

ERIS ID	FACILITY	BUSINESS DESCRIPTION	ADDRESS	MANAGER TELEPHONE	MAP	
06010048168	SALTY DOG (GAS DOCK) DISTANCE FROM SITE: 0.745 MILES DIRECTION FROM SITE: SOUTHEAST	MOTOR BOAT FUEL STAT	53 JACK LONDON SQ OAKLAND, CA 94607-3728 COUNTY: ALAMEDA	NEIL WEINBERG (415) 452-2563	816	
	<u>OWNER TANK ID</u>	<u>CAPACITY</u>	<u>SUBSTANCE</u>	<u>STATUS</u>	<u>TANK DESCRIPTION</u>	<u>TANK MATERIAL</u>
	1	1000 G	NOT REPORTED	REMOVED	UNKNOWN	UNKNOWN
	2	1000 G	NOT REPORTED	REMOVED	UNKNOWN	UNKNOWN
	1	1000 G	NOT REPORTED	REMOVED	UNKNOWN	UNKNOWN
06010041107	PACIFIC BELL (Q1-002) DISTANCE FROM SITE: 0.749 MILES DIRECTION FROM SITE: NORTHEAST	TELEPHONE CO	1587 FRANKLIN ST OAKLAND, CA 94612-2803 COUNTY: ALAMEDA	(415) 542-6758	116	
	<u>OWNER TANK ID</u>	<u>CAPACITY</u>	<u>SUBSTANCE</u>	<u>STATUS</u>	<u>TANK DESCRIPTION</u>	<u>TANK MATERIAL</u>
	1	6000 G	NOT REPORTED	ACTIVE	UNKNOWN	UNKNOWN
	2	6000 G	NOT REPORTED	ACTIVE	UNKNOWN	UNKNOWN
06010027373	HYDRANT FUELING SYSTEM DISTANCE FROM SITE: 0.756 MILES DIRECTION FROM SITE: SOUTHEAST	TANKFARM	66 JACK LONDON SQ OAKLAND, CA 94607-3700 COUNTY: ALAMEDA	THOMAS DANIELS (415) 444-3188	737	
	<u>OWNER TANK ID</u>	<u>CAPACITY</u>	<u>SUBSTANCE</u>	<u>STATUS</u>	<u>TANK DESCRIPTION</u>	<u>TANK MATERIAL</u>
	MFO7	700 G	NOT REPORTED	ACTIVE	SINGLE WALL	BARE STEEL
06010049015	SASSOON-SCHERMAN FIBERS CO. DISTANCE FROM SITE: 0.757 MILES DIRECTION FROM SITE: NORTHWEST	SECONDARY FIBER	1800 PERALTA ST OAKLAND, CA 94607-1603 COUNTY: ALAMEDA	EVERARDO MARTIN (415) 465-9700	901	
	<u>OWNER TANK ID</u>	<u>CAPACITY</u>	<u>SUBSTANCE</u>	<u>STATUS</u>	<u>TANK DESCRIPTION</u>	<u>TANK MATERIAL</u>
	1	300 G	REGULAR UNLEADED	REMOVED	UNKNOWN	UNKNOWN
06010004844	AUTOMOBILE SERVICE CO DISTANCE FROM SITE: 0.763 MILES DIRECTION FROM SITE: NORTHEAST	CSAA GARAGE	820 ISABELLA ST OAKLAND, CA 94607-3430 COUNTY: ALAMEDA	(415) 444-7131	484	
	<u>OWNER TANK ID</u>	<u>CAPACITY</u>	<u>SUBSTANCE</u>	<u>STATUS</u>	<u>TANK DESCRIPTION</u>	<u>TANK MATERIAL</u>
	1	2000 G	REGULAR UNLEADED	ACTIVE	UNKNOWN	STAINLESS STEEL
	2	0 G	OIL	ACTIVE	UNKNOWN	UNKNOWN
06010052852	STEVE TOOL DISTANCE FROM SITE: 0.772 MILES DIRECTION FROM SITE: NORTHWEST	MACHINE & JOBBING SH	2340 ADELIN ST OAKLAND OAKLAND, CA 94607 COUNTY: ALAMEDA	RICK SANFORD (415) 893-5588	285	
	<u>OWNER TANK ID</u>	<u>CAPACITY</u>	<u>SUBSTANCE</u>	<u>STATUS</u>	<u>TANK DESCRIPTION</u>	<u>TANK MATERIAL</u>
	1	370 G	REGULAR UNLEADED	ACTIVE	UNKNOWN	BARE STEEL

ERIIS ENVIRONMENTAL DATA REPORT
 CALIFORNIA UNDERGROUND STORAGE TANKS
 RST - PLOTTABLE SITES - PAGE 11

ERIIS Report #203060A

Oct 30, 199

ERIIS ID	FACILITY	BUSINESS DESCRIPTION	ADDRESS	MANAGER TELEPHONE	MAP	
06010005572	BAY ALARM COMPANY DISTANCE FROM SITE: 0.775 MILES DIRECTION FROM SITE: SOUTHEAST	ALARM SYSTEM	325 7TH ST OAKLAND, CA 94607-4111 COUNTY: ALAMEDA	ROGER WESTPHAL (415) 452-3211	55:	
	<u>OWNER TANK ID</u>	<u>CAPACITY</u>	<u>SUBSTANCE</u>	<u>STATUS</u>	<u>TANK DESCRIPTION</u>	<u>TANK MATERIAL</u>
	1	10000 G	REGULAR UNLEADED	ACTIVE	SINGLE WALL	BARE STEEL
	2	3000 G	NOT REPORTED	ACTIVE	SINGLE WALL	BARE STEEL
06010008618	CADEMARTORI TRUCKING CO DISTANCE FROM SITE: 0.780 MILES DIRECTION FROM SITE: NORTHWEST	TRUCKING CO.	1833 PERALTA ST OAKLAND, CA 94607-1638 COUNTY: ALAMEDA	RICHARD CADEMARTORI (415) 465-1996	86:	
	<u>OWNER TANK ID</u>	<u>CAPACITY</u>	<u>SUBSTANCE</u>	<u>STATUS</u>	<u>TANK DESCRIPTION</u>	<u>TANK MATERIAL</u>
	I	1000 G	REGULAR UNLEADED	REMOVED	UNKNOWN	BARE STEEL
	II	10000 G	NOT REPORTED	REMOVED	UNKNOWN	BARE STEEL
	3	1 G	OTHER	REMOVED	UNKNOWN	UNKNOWN
	4	1 G	OTHER	REMOVED	UNKNOWN	UNKNOWN
06010013737	COCHRAN & CELL INC. DISTANCE FROM SITE: 0.800 MILES DIRECTION FROM SITE: SOUTHEAST	AUTO DEALER	301 12TH ST OAKLAND, CA 94607-4217 COUNTY: ALAMEDA	A. STEVE SIMI (415) 444-0055	37:	
	<u>OWNER TANK ID</u>	<u>CAPACITY</u>	<u>SUBSTANCE</u>	<u>STATUS</u>	<u>TANK DESCRIPTION</u>	<u>TANK MATERIAL</u>
	1	2000 G	REGULAR UNLEADED	ACTIVE	UNKNOWN	UNKNOWN
06010045640	REGIONAL OFFICES DISTANCE FROM SITE: 0.806 MILES DIRECTION FROM SITE: NORTHEAST	COMPANY FUELING STAT	1924 BROADWAY OAKLAND, CA 94612-2206 COUNTY: ALAMEDA	JOE RANDISI (415) 428-6082	56:	
	<u>OWNER TANK ID</u>	<u>CAPACITY</u>	<u>SUBSTANCE</u>	<u>STATUS</u>	<u>TANK DESCRIPTION</u>	<u>TANK MATERIAL</u>
	5002	5000 G	REGULAR UNLEADED	ACTIVE	UNKNOWN	UNKNOWN
06010012071	CHINATOWN UNION SVC #0752 DISTANCE FROM SITE: 0.812 MILES DIRECTION FROM SITE: SOUTHEAST	GASOLINE STATION	800 HARRISON ST OAKLAND, CA 94607-4423 COUNTY: ALAMEDA	CHESTER C. U. LAU (510) 832-7838	20:	
	<u>OWNER TANK ID</u>	<u>CAPACITY</u>	<u>SUBSTANCE</u>	<u>STATUS</u>	<u>TANK DESCRIPTION</u>	<u>TANK MATERIAL</u>
	752-RU-1	12000 G	REGULAR UNLEADED	ACTIVE	DOUBLE WALL	STEEL CLAD WITH FIBERGLASS REINFORCED
	752-SU-1	12000 G	PREMIUM UNLEADED	ACTIVE	DOUBLE WALL	STEEL CLAD WITH FIBERGLASS REINFORCED
	752-WO-1	5200 G	OIL	ACTIVE	DOUBLE WALL	STEEL CLAD WITH FIBERGLASS REINFORCED
06010031035	KIN SHELL DISTANCE FROM SITE: 0.817 MILES DIRECTION FROM SITE: SOUTHEAST	GAS STATION	726 HARRISON ST OAKLAND, CA 94607-4433 COUNTY: ALAMEDA	(415) 444-6583	10:	
	<u>OWNER TANK ID</u>	<u>CAPACITY</u>	<u>SUBSTANCE</u>	<u>STATUS</u>	<u>TANK DESCRIPTION</u>	<u>TANK MATERIAL</u>
	2	5000 G	REGULAR UNLEADED	ACTIVE	SINGLE WALL	BARE STEEL
	1	5000 G	REGULAR UNLEADED	ACTIVE	SINGLE WALL	BARE STEEL
	5	1000 G	OIL	ACTIVE	SINGLE WALL	BARE STEEL
	3	8000 G	REGULAR UNLEADED	ACTIVE	SINGLE WALL	BARE STEEL
	4	5000 G	NOT REPORTED	ACTIVE	SINGLE WALL	BARE STEEL

ERIIS ENVIRONMENTAL DATA REPORT
 CALIFORNIA UNDERGROUND STORAGE TANKS
 RST - PLOTTABLE SITES - PAGE 12

ERIIS Report #203060A

Oct 30, 199

ERIIS ID	FACILITY	BUSINESS DESCRIPTION	ADDRESS	MANAGER TELEPHONE	MAP
06010008247	BUS STORAGE YARD EASTSHORE DISTANCE FROM SITE: 0.817 MILES DIRECTION FROM SITE: NORTHWEST	OTHER TYPE TANK	2400 ADELINE ST OAKLAND, CA 94607-2444 COUNTY: ALAMEDA	(415) 763-1242	824
<u>OWNER TANK ID</u>	<u>CAPACITY</u>	<u>SUBSTANCE</u>	<u>STATUS</u>	<u>TANK DESCRIPTION</u>	<u>TANK MATERIAL</u>
	10000 G	OTHER	ACTIVE	UNKNOWN	BARE STEEL
	7500 G	OTHER	ACTIVE	UNKNOWN	BARE STEEL
06010023881	GIN'S ARCO SERVICE DISTANCE FROM SITE: 0.818 MILES DIRECTION FROM SITE: SOUTHEAST	GAS STATION	706 HARRISON ST OAKLAND, CA 94607-4433 COUNTY: ALAMEDA	(415) 444-2997	388
<u>OWNER TANK ID</u>	<u>CAPACITY</u>	<u>SUBSTANCE</u>	<u>STATUS</u>	<u>TANK DESCRIPTION</u>	<u>TANK MATERIAL</u>
1	2667 G	REGULAR UNLEADED	REMOVED	UNKNOWN	UNKNOWN
2	2667 G	REGULAR UNLEADED	REMOVED	UNKNOWN	UNKNOWN
3	2667 G	NOT REPORTED	REMOVED	UNKNOWN	UNKNOWN
4	2667 G	NOT REPORTED	REMOVED	UNKNOWN	UNKNOWN
5	2667 G	REGULAR UNLEADED	REMOVED	UNKNOWN	UNKNOWN
6	2667 G	REGULAR UNLEADED	REMOVED	UNKNOWN	UNKNOWN
06010025686	HARRISON CAR WASH DISTANCE FROM SITE: 0.821 MILES DIRECTION FROM SITE: SOUTHEAST	GAS STATION	301 14TH ST OAKLAND, CA 94612-3906 COUNTY: ALAMEDA	ROBERT S. PATTERSON (415) 835-0779	568
<u>OWNER TANK ID</u>	<u>CAPACITY</u>	<u>SUBSTANCE</u>	<u>STATUS</u>	<u>TANK DESCRIPTION</u>	<u>TANK MATERIAL</u>
1	10000 G	REGULAR UNLEADED	ACTIVE	UNKNOWN	UNKNOWN
#2	10000 G	NOT REPORTED	ACTIVE	UNKNOWN	UNKNOWN
#3	5000 G	REGULAR UNLEADED	ACTIVE	UNKNOWN	UNKNOWN
06010056852	U S POST OFFICE DISTANCE FROM SITE: 0.821 MILES DIRECTION FROM SITE: NORTHEAST	PUBLIC UTILITY	577 W GRAND AVE OAKLAND, CA 94612-1652 COUNTY: ALAMEDA	(415) 874-8480	688
<u>OWNER TANK ID</u>	<u>CAPACITY</u>	<u>SUBSTANCE</u>	<u>STATUS</u>	<u>TANK DESCRIPTION</u>	<u>TANK MATERIAL</u>
	10000 G	REGULAR UNLEADED	REMOVED	DOUBLE WALL	BARE STEEL
06010028554	JAL-VUE WINDOW CORPORATION DISTANCE FROM SITE: 0.834 MILES DIRECTION FROM SITE: SOUTHEAST	WINDOW MANUFACTURER	295 6TH ST OAKLAND, CA 94607-43ND COUNTY: ALAMEDA	CHARLES HYNEK (415) 834-2535	858
<u>OWNER TANK ID</u>	<u>CAPACITY</u>	<u>SUBSTANCE</u>	<u>STATUS</u>	<u>TANK DESCRIPTION</u>	<u>TANK MATERIAL</u>
HFO1	1000 G	EMPTY	ACTIVE	SINGLE WALL	UNKNOWN
06010040731	P.E. O'HAIR & CO. DISTANCE FROM SITE: 0.845 MILES DIRECTION FROM SITE: SOUTHEAST	NOT SUPPLIED	309 4TH ST OAKLAND, CA 94607-4105 COUNTY: ALAMEDA	MICHAEL O'HAIR (415) 451-6424	731
<u>OWNER TANK ID</u>	<u>CAPACITY</u>	<u>SUBSTANCE</u>	<u>STATUS</u>	<u>TANK DESCRIPTION</u>	<u>TANK MATERIAL</u>
#1	500 G	REGULAR UNLEADED	REMOVED	SINGLE WALL	BARE STEEL
06010023227	GENERAL CONSTRUCTION OAKLAND S DISTANCE FROM SITE: 0.847 MILES DIRECTION FROM SITE: NORTHWEST	GARAGE	2121 PERALTA ST OAKLAND, CA 94607-1604 COUNTY: ALAMEDA	H. BURLISON (415) 465-2105	322
<u>OWNER TANK ID</u>	<u>CAPACITY</u>	<u>SUBSTANCE</u>	<u>STATUS</u>	<u>TANK DESCRIPTION</u>	<u>TANK MATERIAL</u>

ERIIS ENVIRONMENTAL DATA REPORT
 CALIFORNIA UNDERGROUND STORAGE TANKS
 RST - PLOTTABLE SITES - PAGE 13

ERIIS Report #203060A

Oct 30, 199

ERIIS ID	FACILITY	BUSINESS DESCRIPTION	ADDRESS	MANAGER TELEPHONE	MAP	
	<u>OWNER TANK ID</u> 1	<u>CAPACITY</u> 1200 G	<u>SUBSTANCE</u> OIL	<u>STATUS</u> REMOVED	<u>TANK DESCRIPTION</u> SINGLE WALL	<u>TANK MATERIAL</u> BARE STEEL
06010017359	DOUGLAS PARKING CO DISTANCE FROM SITE: 0.849 MILES DIRECTION FROM SITE: NORTHEAST	GAS STATION	1721 WEBSTER ST OAKLAND, CA 94612-3411 COUNTY: ALAMEDA	(510) 444-7412	73E	
	<u>OWNER TANK ID</u> 1	<u>CAPACITY</u> 1000 G	<u>SUBSTANCE</u> PREMIUM UNLEADED	<u>STATUS</u> REMOVED	<u>TANK DESCRIPTION</u> SINGLE WALL	<u>TANK MATERIAL</u> BARE STEEL
	2	500 G	REGULAR UNLEADED	REMOVED	SINGLE WALL	BARE STEEL
	3	500 G	NOT REPORTED	REMOVED	SINGLE WALL	BARE STEEL
06010018932	EMPORIUM-CAPWELL DISTANCE FROM SITE: 0.849 MILES DIRECTION FROM SITE: NORTHEAST	RETAIL-DEPT. STORE	20TH ST AT BROADWAY OAKLAND, CA 94612 COUNTY: ALAMEDA	(415) 764-3483	89E	
	<u>OWNER TANK ID</u> S12001	<u>CAPACITY</u> 2000 G	<u>SUBSTANCE</u> NOT REPORTED	<u>STATUS</u> REMOVED	<u>TANK DESCRIPTION</u> UNKNOWN	<u>TANK MATERIAL</u> UNKNOWN
	S12002	2000 G	NOT REPORTED	REMOVED	UNKNOWN	UNKNOWN
06010025689	HARRISON STREET GARAGE DISTANCE FROM SITE: 0.853 MILES DIRECTION FROM SITE: SOUTHEAST	PARKING	1432 HARRISON ST OAKLAND, CA 94612-3903 COUNTY: ALAMEDA	RONALD S. DOUGLAS (415) 444-7412	56E	
	<u>OWNER TANK ID</u> 1	<u>CAPACITY</u> 1000 G	<u>SUBSTANCE</u> REGULAR UNLEADED	<u>STATUS</u> ACTIVE	<u>TANK DESCRIPTION</u> UNKNOWN	<u>TANK MATERIAL</u> UNKNOWN
	5	1000 G	REGULAR UNLEADED	ACTIVE	UNKNOWN	UNKNOWN
	6	1000 G	REGULAR UNLEADED	ACTIVE	UNKNOWN	UNKNOWN
06010011273	CHEVRON #93600 DISTANCE FROM SITE: 0.856 MILES DIRECTION FROM SITE: NORTHEAST	GAS STATION-RETAIL	2200 TELEGRAPH AVE OAKLAND, CA 94612-2316 COUNTY: ALAMEDA	UI CHIN HWANG (510) 268-1893	127	
	<u>OWNER TANK ID</u> 1	<u>CAPACITY</u> 10000 G	<u>SUBSTANCE</u> REGULAR UNLEADED	<u>STATUS</u> ACTIVE	<u>TANK DESCRIPTION</u> DOUBLE WALL	<u>TANK MATERIAL</u> FIBERGLASS
	2	10000 G	PREMIUM UNLEADED	ACTIVE	DOUBLE WALL	FIBERGLASS
	3	10000 G	PREMIUM UNLEADED	ACTIVE	DOUBLE WALL	FIBERGLASS
06010006913	BLOUNT INTERNATIONAL, LTD. DISTANCE FROM SITE: 0.856 MILES DIRECTION FROM SITE: NORTHWEST	EQUIPMENT STORAGE	2452 MAGNOLIA ST OAKLAND, CA 94607-2447 COUNTY: ALAMEDA	(205) 244-4000	691	
	<u>OWNER TANK ID</u> 1	<u>CAPACITY</u> 1000 G	<u>SUBSTANCE</u> NOT REPORTED	<u>STATUS</u> REMOVED	<u>TANK DESCRIPTION</u> UNKNOWN	<u>TANK MATERIAL</u> UNKNOWN
	2	1500 G	NOT REPORTED	REMOVED	UNKNOWN	UNKNOWN
06010019822	EXXON SERVICE STATION #7-0235 DISTANCE FROM SITE: 0.861 MILES DIRECTION FROM SITE: NORTHEAST	GASOLINE STATION	2225 TELEGRAPH AVE OAKLAND, CA 94612-2315 COUNTY: ALAMEDA	M S KOMPANIAN (415) 832-4000	982	
	<u>OWNER TANK ID</u> 7-0235-2A	<u>CAPACITY</u> 10000 G	<u>SUBSTANCE</u> REGULAR UNLEADED	<u>STATUS</u> REMOVED	<u>TANK DESCRIPTION</u> SINGLE WALL	<u>TANK MATERIAL</u> BARE STEEL
	70235-3A	6000 G	REGULAR UNLEADED	REMOVED	SINGLE WALL	BARE STEEL
	70235-1A	6000 G	NOT REPORTED	REMOVED	SINGLE WALL	BARE STEEL
	7-0235-4A	550 G	OIL	REMOVED	SINGLE WALL	BARE STEEL
	7-0235-4B	1000 G	OIL	ACTIVE	DOUBLE WALL	FIBERGLASS

ERIIS ENVIRONMENTAL DATA REPORT
 CALIFORNIA UNDERGROUND STORAGE TANKS
 RST - PLOTTABLE SITES - PAGE 14

ERIIS Report #203060A

Oct 30, 199

ERIIS ID	FACILITY	BUSINESS DESCRIPTION	ADDRESS	MANAGER TELEPHONE	MAP	
	<u>OWNER TANK ID</u>	<u>CAPACITY</u>	<u>SUBSTANCE</u>	<u>STATUS</u>	<u>TANK DESCRIPTION</u>	<u>TANK MATERIAL</u>
	7-0235-1B	10000 G	REGULAR UNLEADED	ACTIVE	DOUBLE WALL	FIBERGLASS
	7-0235-2B	10000 G	REGULAR UNLEADED	ACTIVE	DOUBLE WALL	FIBERGLASS
	7-0235-3B	10000 G	REGULAR UNLEADED	ACTIVE	DOUBLE WALL	FIBERGLASS
06010002175	ALICE, EDWARD AND MAY LIM DISTANCE FROM SITE: 0.866 MILES DIRECTION FROM SITE: SOUTHEAST	GASOLINE STATION	250 8TH ST OAKLAND, CA 94607-4445 COUNTY: ALAMEDA	ALICE, EDWARD AND MAY LIM () -	217	
	<u>OWNER TANK ID</u>	<u>CAPACITY</u>	<u>SUBSTANCE</u>	<u>STATUS</u>	<u>TANK DESCRIPTION</u>	<u>TANK MATERIAL</u>
	1	2000 G	NOT REPORTED	REMOVED	SINGLE WALL	BARE STEEL
	2	2000 G	NOT REPORTED	REMOVED	SINGLE WALL	BARE STEEL
	3	2000 G	NOT REPORTED	REMOVED	SINGLE WALL	BARE STEEL
	4	2000 G	NOT REPORTED	REMOVED	SINGLE WALL	BARE STEEL
	5	10000 G	NOT REPORTED	REMOVED	SINGLE WALL	BARE STEEL
	6	5000 G	NOT REPORTED	REMOVED	SINGLE WALL	BARE STEEL
	7	250 G	OIL	REMOVED	SINGLE WALL	STAINLESS STEEL
		500 G	NOT REPORTED	REMOVED	SINGLE WALL	BARE STEEL
		500 G	NOT REPORTED	REMOVED	SINGLE WALL	BARE STEEL
		500 G	NOT REPORTED	REMOVED	SINGLE WALL	BARE STEEL
06010027734	INMONT CORPORATION DISTANCE FROM SITE: 0.871 MILES DIRECTION FROM SITE: NORTHWEST	MANUFACTURER	1545 WILLOW ST OAKLAND, CA 94607-1525 COUNTY: ALAMEDA	JIM MEIKEL (415) 451-3330	773	
	<u>OWNER TANK ID</u>	<u>CAPACITY</u>	<u>SUBSTANCE</u>	<u>STATUS</u>	<u>TANK DESCRIPTION</u>	<u>TANK MATERIAL</u>
	T(1-2-3-4)	8000 G	UNKNOWN	REMOVED	SINGLE WALL	BARE STEEL
	T-5	2000 G	UNKNOWN	REMOVED	SINGLE WALL	BARE STEEL
	T-6	5000 G	UNKNOWN	REMOVED	SINGLE WALL	BARE STEEL
06010006926	BLUE CROSS BUILDING DISTANCE FROM SITE: 0.876 MILES DIRECTION FROM SITE: NORTHEAST	OFFICE BUILDING	1950 FRANKLIN ST OAKLAND, CA 94612-5103 COUNTY: ALAMEDA	(415) 987-3283	692	
	<u>OWNER TANK ID</u>	<u>CAPACITY</u>	<u>SUBSTANCE</u>	<u>STATUS</u>	<u>TANK DESCRIPTION</u>	<u>TANK MATERIAL</u>
	1	5000 G	NOT REPORTED	ACTIVE	UNKNOWN	UNKNOWN
06010017774	E-Z-EST PRODUCTS CO., INC. DISTANCE FROM SITE: 0.876 MILES DIRECTION FROM SITE: NORTHEAST	MANUFACTURING	2528 ADELIN ST OAKLAND, CA 94607-2406 COUNTY: ALAMEDA	ROBERT W. VOGEL (415) 836-3980	777	
	<u>OWNER TANK ID</u>	<u>CAPACITY</u>	<u>SUBSTANCE</u>	<u>STATUS</u>	<u>TANK DESCRIPTION</u>	<u>TANK MATERIAL</u>
	1#	1000 G	UNKNOWN	REMOVED	UNKNOWN	UNKNOWN
	#2	1 G	UNKNOWN	REMOVED	UNKNOWN	UNKNOWN
06010026970	HORIZON BEVERAGE CO DISTANCE FROM SITE: 0.886 MILES DIRECTION FROM SITE: NORTHWEST	DISTRIBUTION	1700 20TH ST OAKLAND, CA 94607-1639 COUNTY: ALAMEDA	(510) 465-2212	697	
	<u>OWNER TANK ID</u>	<u>CAPACITY</u>	<u>SUBSTANCE</u>	<u>STATUS</u>	<u>TANK DESCRIPTION</u>	<u>TANK MATERIAL</u>
		2000 G	NOT REPORTED	ACTIVE	SINGLE WALL	FIBERGLASS
		2000 G	NOT REPORTED	ACTIVE	SINGLE WALL	UNKNOWN
		2000 G	PREMIUM UNLEADED	ACTIVE	SINGLE WALL	FIBERGLASS

ERIIS ENVIRONMENTAL DATA REPORT
 CALIFORNIA UNDERGROUND STORAGE TANKS
 RST - PLOTTABLE SITES - PAGE 15

ERIIS Report #203060A

Oct 30, 199

ERIIS ID	FACILITY	BUSINESS DESCRIPTION	ADDRESS	MANAGER TELEPHONE	MAP	
06010059934	VICS AUTOMOTIVE SERVICE DISTANCE FROM SITE: 0.892 MILES DIRECTION FROM SITE: SOUTHEAST	GAS STATION-RETAIL	245 8TH ST OAKLAND, CA 94607-4403 COUNTY: ALAMEDA	VICTOR LUM (520) 832-9014	993	
	<u>OWNER TANK ID</u>	<u>CAPACITY</u>	<u>SUBSTANCE</u>	<u>STATUS</u>	<u>TANK DESCRIPTION</u>	<u>TANK MATERIAL</u>
	1	6000 G	NOT REPORTED	INACTIVE	UNKNOWN	FIBERGLASS
	2	1000 G	REGULAR UNLEADED	REMOVED	SINGLE WALL	BARE STEEL
	3	1000 G	REGULAR UNLEADED	REMOVED	SINGLE WALL	BARE STEEL
	4	1000 G	NOT REPORTED	REMOVED	SINGLE WALL	BARE STEEL
	5	1000 G	REGULAR UNLEADED	REMOVED	SINGLE WALL	BARE STEEL
	6	6000 G	REGULAR UNLEADED	INACTIVE	UNKNOWN	UNKNOWN
	7	500 G	OIL	REMOVED	SINGLE WALL	BARE STEEL
06010055794	TONY'S BEACON STATION DISTANCE FROM SITE: 0.894 MILES DIRECTION FROM SITE: NORTHEAST	GAS STATION	2250 TELEGRAPH AVE OAKLAND, CA 94612-2331 COUNTY: ALAMEDA	(415) 451-5662	579	
	<u>OWNER TANK ID</u>	<u>CAPACITY</u>	<u>SUBSTANCE</u>	<u>STATUS</u>	<u>TANK DESCRIPTION</u>	<u>TANK MATERIAL</u>
	1	10000 G	REGULAR UNLEADED	REMOVED	UNKNOWN	UNKNOWN
	2	280 G	OIL	REMOVED	UNKNOWN	UNKNOWN
	3	10000 G	REGULAR UNLEADED	REMOVED	UNKNOWN	UNKNOWN
06010042988	PG&E REGIONAL HEADQUARTERS DISTANCE FROM SITE: 0.896 MILES DIRECTION FROM SITE: NORTHEAST	PUBLIC UTILITY	1919 WEBSTER ST OAKLAND, CA 94612-2909 COUNTY: ALAMEDA	(415) 874-2422	298	
	<u>OWNER TANK ID</u>	<u>CAPACITY</u>	<u>SUBSTANCE</u>	<u>STATUS</u>	<u>TANK DESCRIPTION</u>	<u>TANK MATERIAL</u>
	01009	6000 G	REGULAR UNLEADED	ACTIVE	SINGLE WALL	BARE STEEL
06010002579	AM/PM SERVICE CO DISTANCE FROM SITE: 0.897 MILES DIRECTION FROM SITE: SOUTHEAST	TRUCKING	251 5TH ST OAKLAND, CA 94607-4333 COUNTY: ALAMEDA	(415) 268-9864	257	
	<u>OWNER TANK ID</u>	<u>CAPACITY</u>	<u>SUBSTANCE</u>	<u>STATUS</u>	<u>TANK DESCRIPTION</u>	<u>TANK MATERIAL</u>
	GFO2	1000 G	EMPTY	ACTIVE	SINGLE WALL	UNKNOWN
06010030332	KAISER FOUNDATION HEALTH PLAN DISTANCE FROM SITE: 0.902 MILES DIRECTION FROM SITE: NORTHEAST	OFFICE BUILDING	1935 WEBSTER ST OAKLAND, CA 94612-2909 COUNTY: ALAMEDA	JOHN ECKMANN (510) 987-4050	332	
	<u>OWNER TANK ID</u>	<u>CAPACITY</u>	<u>SUBSTANCE</u>	<u>STATUS</u>	<u>TANK DESCRIPTION</u>	<u>TANK MATERIAL</u>
	1	5000 G	NOT REPORTED	REMOVED	SINGLE WALL	BARE STEEL
	1	6000 G	NOT REPORTED	ACTIVE	DOUBLE WALL	FIBERGLASS
06010035647	MCCLYMONDS HIGH SCHOOL (POOL) DISTANCE FROM SITE: 0.907 MILES DIRECTION FROM SITE: NORTHEAST	SCHOOL	2607 MYRTLE ST OAKLAND, CA 94607-3415 COUNTY: ALAMEDA	DR. BENO L. ENGLISH, JR. (415) 893-6569	564	
	<u>OWNER TANK ID</u>	<u>CAPACITY</u>	<u>SUBSTANCE</u>	<u>STATUS</u>	<u>TANK DESCRIPTION</u>	<u>TANK MATERIAL</u>
	4	6000 G	NOT REPORTED	ACTIVE	UNKNOWN	FIBERGLASS
06010002231	ALL WEST EQUIPMENT DBA FRANK A DISTANCE FROM SITE: 0.917 MILES DIRECTION FROM SITE: NORTHWEST	MFG. REP & DISTR.	1724 MANDELA PKY OAKLAND, CA 94607-2050 COUNTY: ALAMEDA	(415) 655-8581	223	

ERIIS ENVIRONMENTAL DATA REPORT
 CALIFORNIA UNDERGROUND STORAGE TANKS
 RST - PLOTTABLE SITES - PAGE 16

ERIIS Report #203060A

Oct 30, 199

ERIIS ID	FACILITY	BUSINESS DESCRIPTION	ADDRESS	MANAGER TELEPHONE	MAP	
	<u>OWNER TANK ID</u>	<u>CAPACITY</u>	<u>SUBSTANCE</u>	<u>STATUS</u>	<u>TANK DESCRIPTION</u>	<u>TANK MATERIAL</u>
	1	1000 G	UNKNOWN	ACTIVE	UNKNOWN	UNKNOWN
	2	1000 G	UNKNOWN	ACTIVE	UNKNOWN	UNKNOWN
	3	1000 G	UNKNOWN	ACTIVE	UNKNOWN	UNKNOWN
	4	1000 G	UNKNOWN	ACTIVE	UNKNOWN	UNKNOWN
	5	2000 G	UNKNOWN	ACTIVE	UNKNOWN	UNKNOWN
	6	4000 G	UNKNOWN	ACTIVE	UNKNOWN	UNKNOWN
06010039798	OAKLAND YARD DISTANCE FROM SITE: 0.921 MILES DIRECTION FROM SITE: NORTHWEST	TRUCKING COMPANY	2500 POPLAR ST OAKLAND, CA 94607-2414 COUNTY: ALAMEDA	ANDY ANDERSON (415) 687-0480	97E	
	<u>OWNER TANK ID</u>	<u>CAPACITY</u>	<u>SUBSTANCE</u>	<u>STATUS</u>	<u>TANK DESCRIPTION</u>	<u>TANK MATERIAL</u>
	#1	8000 G	NOT REPORTED	ACTIVE	SINGLE WALL	BARE STEEL
	#2	8000 G	NOT REPORTED	ACTIVE	SINGLE WALL	BARE STEEL
	GAS	10000 G	NOT REPORTED	ACTIVE	SINGLE WALL	BARE STEEL
	OIL	500 G	OIL	ACTIVE	SINGLE WALL	BARE STEEL
	#1	8000 G	NOT REPORTED	ACTIVE	SINGLE WALL	BARE STEEL
	#2	8000 G	NOT REPORTED	ACTIVE	SINGLE WALL	BARE STEEL
	GAS	10000 G	NOT REPORTED	ACTIVE	SINGLE WALL	BARE STEEL
	OIL	500 G	OIL	ACTIVE	SINGLE WALL	BARE STEEL
06010000210	19TH & HARRISON ST. DISTANCE FROM SITE: 0.923 MILES DIRECTION FROM SITE: NORTHEAST	CAR RENTAL	1833 HARRISON ST OAKLAND, CA 94612-3403 COUNTY: ALAMEDA	LELAND DOUGLAS (415) 444-7412	21C	
	<u>OWNER TANK ID</u>	<u>CAPACITY</u>	<u>SUBSTANCE</u>	<u>STATUS</u>	<u>TANK DESCRIPTION</u>	<u>TANK MATERIAL</u>
	4	5000 G	REGULAR UNLEADED	ACTIVE	UNKNOWN	UNKNOWN
	3	550 G	REGULAR UNLEADED	ACTIVE	UNKNOWN	UNKNOWN
06010059273	VACANT LOT DISTANCE FROM SITE: 0.930 MILES DIRECTION FROM SITE: NORTHEAST	NOT SUPPLIED	1881 HARRISON ST OAKLAND, CA 94612-3403 COUNTY: ALAMEDA	(415) 956-4446	927	
	<u>OWNER TANK ID</u>	<u>CAPACITY</u>	<u>SUBSTANCE</u>	<u>STATUS</u>	<u>TANK DESCRIPTION</u>	<u>TANK MATERIAL</u>
	1	0 G	UNKNOWN	ACTIVE	UNKNOWN	UNKNOWN
06010060498	WALKERS CONCRETE INC DISTANCE FROM SITE: 0.930 MILES DIRECTION FROM SITE: NORTHWEST	CONSTRUCTION/BUILD	2400 PERALTA ST OAKLAND, CA 94607-1705 COUNTY: ALAMEDA	(415) 452-1663	49E	
	<u>OWNER TANK ID</u>	<u>CAPACITY</u>	<u>SUBSTANCE</u>	<u>STATUS</u>	<u>TANK DESCRIPTION</u>	<u>TANK MATERIAL</u>
		8000 G	NOT REPORTED	ACTIVE	UNKNOWN	UNKNOWN
		500 G	NOT REPORTED	ACTIVE	SINGLE WALL	BARE STEEL
		1 G	NOT REPORTED	ACTIVE	SINGLE WALL	BARE STEEL
06010023809	GIL LOPEZ DISTANCE FROM SITE: 0.931 MILES DIRECTION FROM SITE: NORTHEAST	OTHER TYPE SITE	633 SYCAMORE ST OAKLAND, CA 94612-1138 COUNTY: ALAMEDA	GIL LOPEZ (510) 581-5666	38C	
	<u>OWNER TANK ID</u>	<u>CAPACITY</u>	<u>SUBSTANCE</u>	<u>STATUS</u>	<u>TANK DESCRIPTION</u>	<u>TANK MATERIAL</u>
		500 G	REGULAR UNLEADED	REMOVED	SINGLE WALL	UNKNOWN
		1 G	UNKNOWN	REMOVED	UNKNOWN	UNKNOWN
		1 G	REGULAR UNLEADED	REMOVED	UNKNOWN	UNKNOWN

ERIS ENVIRONMENTAL DATA REPORT
 CALIFORNIA UNDERGROUND STORAGE TANKS
 RST - PLOTTABLE SITES - PAGE 17

ERIS Report #203060A

Oct 30, 199

ERIS ID	FACILITY	BUSINESS DESCRIPTION	ADDRESS	MANAGER TELEPHONE	MAP	
06010008534	C.I.D. SERVICES DISTANCE FROM SITE: 0.936 MILES DIRECTION FROM SITE: NORTHWEST	GAS STATION	2226 CAMPBELL ST OAKLAND, CA 94607-1719 COUNTY: ALAMEDA	WILLIAM LANGENHUIZEN (415) 462-3940	853	
	<u>OWNER TANK ID</u>	<u>CAPACITY</u>	<u>SUBSTANCE</u>	<u>STATUS</u>	<u>TANK DESCRIPTION</u>	<u>TANK MATERIAL</u>
	1	10000 G	NOT REPORTED	ACTIVE	UNKNOWN	BARE STEEL
	2	5000 G	NOT REPORTED	ACTIVE	UNKNOWN	BARE STEEL
06010002735	AMERICAN PRESIDENT DISTANCE FROM SITE: 0.939 MILES DIRECTION FROM SITE: SOUTHWEST	SHIPPING	1579 MIDDLE HARBOR RD OAKLAND, CA 94607-1831 COUNTY: ALAMEDA	(415) 465-4010	273	
	<u>OWNER TANK ID</u>	<u>CAPACITY</u>	<u>SUBSTANCE</u>	<u>STATUS</u>	<u>TANK DESCRIPTION</u>	<u>TANK MATERIAL</u>
	1	10000 G	NOT REPORTED	REMOVED	UNKNOWN	UNKNOWN
	2	2000 G	NOT REPORTED	REMOVED	UNKNOWN	UNKNOWN
	3	350 G	OIL	REMOVED	UNKNOWN	UNKNOWN
	1	10000 G	NOT REPORTED	REMOVED	UNKNOWN	UNKNOWN
06010030326	KAISER CENTER MALL DISTANCE FROM SITE: 0.939 MILES DIRECTION FROM SITE: NORTHEAST	SHOPPING CENTER	WEBSTER ST AT 20TH ST OAKLAND, CA 94643-0001 COUNTY: ALAMEDA	TERRY ANDERSON, SUPERVISOR (415) 271-6182	326	
	<u>OWNER TANK ID</u>	<u>CAPACITY</u>	<u>SUBSTANCE</u>	<u>STATUS</u>	<u>TANK DESCRIPTION</u>	<u>TANK MATERIAL</u>
	7	6000 G	NOT REPORTED	ACTIVE	SINGLE WALL	BARE STEEL
06010039949	OFFICE OF FLEET ADMINISTRATION DISTANCE FROM SITE: 0.944 MILES DIRECTION FROM SITE: SOUTHEAST	STATE GARAGE	1111 JACKSON ST OAKLAND, CA 94607-4901 COUNTY: ALAMEDA	CHARLES ALLEN (415) 464-0901	994	
	<u>OWNER TANK ID</u>	<u>CAPACITY</u>	<u>SUBSTANCE</u>	<u>STATUS</u>	<u>TANK DESCRIPTION</u>	<u>TANK MATERIAL</u>
	#1	6000 G	NOT REPORTED	ACTIVE	UNKNOWN	BARE STEEL
	#2	3750 G	REGULAR UNLEADED	ACTIVE	SINGLE WALL	BARE STEEL
	#3	3750 G	REGULAR UNLEADED	ACTIVE	SINGLE WALL	BARE STEEL
06010002209	ALL CONTAINER SERVICE, INC. DISTANCE FROM SITE: 0.944 MILES DIRECTION FROM SITE: NORTHWEST	TRUCKING & REPAIRS	1301 WOOD ST OAKLAND, CA 94607-1528 COUNTY: ALAMEDA	ED SOWELL (415) 451-0303	220	
	<u>OWNER TANK ID</u>	<u>CAPACITY</u>	<u>SUBSTANCE</u>	<u>STATUS</u>	<u>TANK DESCRIPTION</u>	<u>TANK MATERIAL</u>
	1	0 G	NOT REPORTED	ACTIVE	UNKNOWN	UNKNOWN
06010013260	CIVIC CENTER ANNEX DISTANCE FROM SITE: 0.952 MILES DIRECTION FROM SITE: SOUTHEAST	POST OFFICE	201 13TH ST OAKLAND, CA 94612-3921 COUNTY: ALAMEDA	(415) 874-8670	326	
	<u>OWNER TANK ID</u>	<u>CAPACITY</u>	<u>SUBSTANCE</u>	<u>STATUS</u>	<u>TANK DESCRIPTION</u>	<u>TANK MATERIAL</u>
	1	1 G	NOT REPORTED	REMOVED	UNKNOWN	UNKNOWN
06010046545	ROADWAY EXPRESS DISTANCE FROM SITE: 0.956 MILES DIRECTION FROM SITE: NORTHWEST	MOTOR FREIGHT TERMIN	1708 WOOD ST OAKLAND, CA 94607-1624 COUNTY: ALAMEDA	(510) 763-7921	654	
	<u>OWNER TANK ID</u>	<u>CAPACITY</u>	<u>SUBSTANCE</u>	<u>STATUS</u>	<u>TANK DESCRIPTION</u>	<u>TANK MATERIAL</u>
	1	10000 G	NOT REPORTED	ACTIVE	SINGLE WALL	BARE STEEL
	2	10000 G	NOT REPORTED	ACTIVE	UNKNOWN	UNKNOWN

ERIS ENVIRONMENTAL DATA REPORT
 CALIFORNIA UNDERGROUND STORAGE TANKS
 RST - PLOTTABLE SITES - PAGE 18

ERIS Report #203060A

Oct 30, 199

ERIS ID	FACILITY	BUSINESS DESCRIPTION	ADDRESS	MANAGER TELEPHONE	MAP	
	<u>OWNER TANK ID</u> 3	<u>CAPACITY</u> 2000 G	<u>SUBSTANCE</u> UNKNOWN	<u>STATUS</u> ACTIVE	<u>TANK DESCRIPTION</u> UNKNOWN	<u>TANK MATERIAL</u> UNKNOWN
06010043632	PORT OF OAKLAND (FUTURE AMTRAK DISTANCE FROM SITE: 0.970 MILES DIRECTION FROM SITE: SOUTHEAST	TRANSPORTATION	245 2ND ST OAKLAND, CA 94607-4307 COUNTY: ALAMEDA	() -	363	
	<u>OWNER TANK ID</u> T3ORFF05	<u>CAPACITY</u> 3000 G	<u>SUBSTANCE</u> OIL	<u>STATUS</u> REMOVED	<u>TANK DESCRIPTION</u> SINGLE WALL	<u>TANK MATERIAL</u> BARE STEEL
	T1ORFF03	1000 G	REGULAR UNLEADED	REMOVED	SINGLE WALL	BARE STEEL
	T2ORFF04	7500 G	REGULAR UNLEADED	REMOVED	SINGLE WALL	BARE STEEL
	T4ORFF06	3500 G	OIL	REMOVED	SINGLE WALL	BARE STEEL
06010061383	WESTERN SEAFARE COMPANY DISTANCE FROM SITE: 0.974 MILES DIRECTION FROM SITE: NORTHWEST	NOT SUPPLIED	1301 26TH ST OAKLAND, CA 94607-2442 COUNTY: ALAMEDA	DENNIS CRAMER (510) 465-8750	13E	
	<u>OWNER TANK ID</u> 3309018	<u>CAPACITY</u> 1000 G	<u>SUBSTANCE</u> REGULAR UNLEADED	<u>STATUS</u> ACTIVE	<u>TANK DESCRIPTION</u> UNKNOWN	<u>TANK MATERIAL</u> BARE STEEL
06010054847	THE HERTZ CORPORATION DISTANCE FROM SITE: 0.975 MILES DIRECTION FROM SITE: NORTHEAST	CAR RENTAL	2251 BROADWAY OAKLAND, CA 94612-3016 COUNTY: ALAMEDA	SANDRA GERSTEL (415) 835-2000	484	
	<u>OWNER TANK ID</u> 1	<u>CAPACITY</u> 10000 G	<u>SUBSTANCE</u> REGULAR UNLEADED	<u>STATUS</u> REMOVED	<u>TANK DESCRIPTION</u> UNKNOWN	<u>TANK MATERIAL</u> UNKNOWN
	2	5000 G	REGULAR UNLEADED	REMOVED	UNKNOWN	UNKNOWN
06010029969	JORGENSEN STEEL & ALUMINUM DISTANCE FROM SITE: 0.986 MILES DIRECTION FROM SITE: NORTHWEST	STEEL SERVICE CENTER	1699 W GRAND AVE OAKLAND, CA 94607-1606 COUNTY: ALAMEDA	(510) 835-8222	99E	
	<u>OWNER TANK ID</u> TANK#2	<u>CAPACITY</u> 10000 G	<u>SUBSTANCE</u> NOT REPORTED	<u>STATUS</u> REMOVED	<u>TANK DESCRIPTION</u> SINGLE WALL	<u>TANK MATERIAL</u> OTHER
	TANK#1	10000 G	NOT REPORTED	REMOVED	SINGLE WALL	OTHER

ERIIS ENVIRONMENTAL DATA REPORT
 CALIFORNIA CORTESE LIST
 CORTS - PLOTTABLE SITES - PAGE 1

ERIIS Report #203060A

Oct 30, 199

ERIIS ID	REGULATED BY	FACILITY	ADDRESS	COUNTY	MAP
06025001033	LTNKA	GOODYEAR TIRE & RUBBER DISTANCE FROM SITE: 0.137 MILES DIRECTION FROM SITE: SOUTHWEST	985 7TH ST OAKLAND, CA 94607-3101	ALAMEDA	103
06025001022	LTNKA	VEND MART PROPERTY DISTANCE FROM SITE: 0.161 MILES DIRECTION FROM SITE: SOUTHWEST	1035 7TH ST OAKLAND, CA 94607-2613	ALAMEDA	102
06025001019	LTNKA	GREYHOUND DISTANCE FROM SITE: 0.179 MILES DIRECTION FROM SITE: SOUTHEAST	7TH & BUSH OAKLAND, CA 94607	ALAMEDA	101
06025001032	LTNKA	CHEVRON DISTANCE FROM SITE: 0.203 MILES DIRECTION FROM SITE: SOUTHEAST	785 7TH ST OAKLAND, CA 94607-3225	ALAMEDA	103
06025000868	LTNKA	SAFETY-KLEEN CORP. DISTANCE FROM SITE: 0.273 MILES DIRECTION FROM SITE: SOUTHWEST	404 MARKET ST OAKLAND, CA 94607-3034	ALAMEDA	86E
06025000866	LTNKA	MARINE TERMINALS CORP DISTANCE FROM SITE: 0.305 MILES DIRECTION FROM SITE: SOUTHWEST	333 MARKET ST OAKLAND, CA 94607-3031	ALAMEDA	86E
06025000988	LTNKA	JOHNSTON & SONS DISTANCE FROM SITE: 0.329 MILES DIRECTION FROM SITE: SOUTHWEST	801 3RD AVE OAKLAND, CA		98E
06025000872	LTNKA	PG&E POWER PLANT DISTANCE FROM SITE: 0.331 MILES DIRECTION FROM SITE: SOUTHEAST	510 MARTIN LUTHER KING JR WAY OAKLAND, CA 94607-3553	ALAMEDA	872
06025001023	LTNKA	EVERIDGE SERVICE CO DISTANCE FROM SITE: 0.332 MILES DIRECTION FROM SITE: SOUTHWEST	1211 7TH ST OAKLAND, CA 94607-2174	ALAMEDA	102
06025001018	LTNKA	ALL MERCEDES DISMANTLERS DISTANCE FROM SITE: 0.343 MILES DIRECTION FROM SITE: SOUTHWEST	1225 7TH ST OAKLAND, CA 94607-2174	ALAMEDA	101
06025000932	LTNKA	CITY OF OAKLAND HOUSING AUTH DISTANCE FROM SITE: 0.344 MILES DIRECTION FROM SITE: NORTHWEST	935 UNION ST OAKLAND, CA 94607-2135	ALAMEDA	932
06025001045	LTNKA	SOUTHERN PACIFIC DISTANCE FROM SITE: 0.345 MILES DIRECTION FROM SITE: NORTHWEST	8TH ST AT 8TH ST OAKLAND, CA 94607	ALAMEDA	104
06025000869	LTNKA	OAKLAND REDEVELOPMENT AGENCY DISTANCE FROM SITE: 0.356 MILES DIRECTION FROM SITE: NORTHEAST	1330 MARTIN LUTHER KING JR WAY OAKLAND, CA 94607	ALAMEDA	86E
06025000964	LTNKA	SAAB SAVER DISTANCE FROM SITE: 0.359 MILES DIRECTION FROM SITE: NORTHEAST	190 14TH ST OAKLAND, CA 94612-4325	ALAMEDA	964

ERIIS ENVIRONMENTAL DATA REPORT
 CALIFORNIA CORTESE LIST
 CORTS - PLOTTABLE SITES - PAGE 2

ERIIS Report #203060A

Oct 30, 199

ERIIS ID	REGULATED BY	FACILITY	ADDRESS	COUNTY	MAP
06025000963	LTNKA	MOBIL DISTANCE FROM SITE: 0.361 MILES DIRECTION FROM SITE: NORTHEAST	160 14TH ST OAKLAND, CA 94612-4325	ALAMEDA	963
06025000989	LTNKA	NORCAL METAL FABRICATORS DISTANCE FROM SITE: 0.384 MILES DIRECTION FROM SITE: SOUTHWEST	1121 3RD ST OAKLAND, CA 94607-2509	ALAMEDA	989
06025001020	LTNKA	PARKING STRUCTURE DISTANCE FROM SITE: 0.386 MILES DIRECTION FROM SITE: SOUTHEAST	7TH ST AT JEFFERSON ST OAKLAND, CA 94607	ALAMEDA	102
06025000990	LTNKA	P.E. O'HAIR DISTANCE FROM SITE: 0.416 MILES DIRECTION FROM SITE: SOUTHEAST	339 3RD ST OAKLAND, CA 94607-4103	ALAMEDA	990
06025000957	LTNKA	BRAMALEA PACIFIC DISTANCE FROM SITE: 0.419 MILES DIRECTION FROM SITE: NORTHEAST	13TH ST AT JEFFERSON ST OAKLAND, CA 94612	ALAMEDA	957
06025000959	LTNKA	SABEK VACANT LOT DISTANCE FROM SITE: 0.423 MILES DIRECTION FROM SITE: NORTHWEST	1230 14TH ST OAKLAND, CA 94607-2207	ALAMEDA	959
06025000976	LTNKA	OAKLAND COMMUNITY DEVELOPMENT DISTANCE FROM SITE: 0.426 MILES DIRECTION FROM SITE: NORTHEAST	690 15TH ST OAKLAND, CA 94612-1231	ALAMEDA	976
06025000930	CALSI	CONDOR FREIGHT DISTANCE FROM SITE: 0.444 MILES DIRECTION FROM SITE: SOUTHWEST	324 UNION ST OAKLAND, CA 94607-1842	ALAMEDA	930
06025000931	LTNKA	CONDOR FREIGHT LINES DISTANCE FROM SITE: 0.444 MILES DIRECTION FROM SITE: SOUTHWEST	324 UNION ST OAKLAND, CA 94607-1842	ALAMEDA	931
06025000960	LTNKA	NABISCO BRANDS, INC DISTANCE FROM SITE: 0.450 MILES DIRECTION FROM SITE: NORTHWEST	1267 14TH ST OAKLAND, CA 94607-2246	ALAMEDA	960
06025001036	LTNKA	BART CORP YARD DISTANCE FROM SITE: 0.470 MILES DIRECTION FROM SITE: SOUTHEAST	540 7TH ST OAKLAND, CA 94607-3913	ALAMEDA	103
06025000961	LTNKA	CARNATION DAIRY FACILITY DISTANCE FROM SITE: 0.497 MILES DIRECTION FROM SITE: NORTHWEST	1310 14TH ST OAKLAND, CA 94607-2209	ALAMEDA	961
06025000800	LTNKA	FIVE CITY CENTER DISTANCE FROM SITE: 0.508 MILES DIRECTION FROM SITE: SOUTHWEST	1300 CLAY ST OAKLAND, CA 94612-1425	ALAMEDA	800
06025000801	LTNKA	CITY OF OAKLAND DISTANCE FROM SITE: 0.512 MILES DIRECTION FROM SITE: NORTHEAST	1417 CLAY ST OAKLAND, CA 94612-1411	ALAMEDA	801

ERIIS ENVIRONMENTAL DATA REPORT
 CALIFORNIA CORTESI LIST
 CORTS - PLOTTABLE SITES - PAGE 3

ERIIS Report #203060A

Oct 30, 199

ERIIS ID	REGULATED BY	FACILITY	ADDRESS	COUNTY	MAP
06025000874	LTNKA	PORT OF OAKLAND/APL CONTAINER DISTANCE FROM SITE: 0.516 MILES DIRECTION FROM SITE: SOUTHWEST	1395 MIDDLE HARBOR RD OAKLAND, CA 94607-1858	ALAMEDA	874
06025000802	LTNKA	ALLIED POULTRY DISTANCE FROM SITE: 0.526 MILES DIRECTION FROM SITE: SOUTHEAST	333 CLAY ST OAKLAND, CA 94607-3529	ALAMEDA	802
06025000852	LTNKA	ROBO'S JUNKYARD DISTANCE FROM SITE: 0.558 MILES DIRECTION FROM SITE: SOUTHWEST	KIRKHAM ST AT 3RD ST OAKLAND, CA 94607	ALAMEDA	852
06025001043	LTNKA	SHELL DISTANCE FROM SITE: 0.568 MILES DIRECTION FROM SITE: SOUTHEAST	461 8TH ST OAKLAND, CA 94607-3936	ALAMEDA	104
06025000770	LTNKA	AIRBORNE EXPRESS DISTANCE FROM SITE: 0.571 MILES DIRECTION FROM SITE: NORTHWEST	1960 ADELIN ST OAKLAND, CA 94607-2300	ALAMEDA	770
06025001024	LTNKA	CHEVRON DISTANCE FROM SITE: 0.573 MILES DIRECTION FROM SITE: SOUTHWEST	1395 7TH ST OAKLAND, CA 94607-2102	ALAMEDA	102
06025000962	LTNKA	DALVIN PAINT DISTANCE FROM SITE: 0.602 MILES DIRECTION FROM SITE: NORTHWEST	1401 14TH ST OAKLAND, CA 94607-2007	ALAMEDA	962
06025000799	CALSI	PORT OF OAKLAND FERRY PARKING DISTANCE FROM SITE: 0.609 MILES DIRECTION FROM SITE: SOUTHEAST	CLAY & EMBARCADERO OAKLAND, CA 94706	ALAMEDA	799
06025000953	LTNKA	BRAMALEA PACIFIC DISTANCE FROM SITE: 0.640 MILES DIRECTION FROM SITE: SOUTHEAST	12TH ST AT CLAY ST OAKLAND, CA 94607	ALAMEDA	953
06025001025	LTNKA	RELIABLE HANDI CAB DISTANCE FROM SITE: 0.699 MILES DIRECTION FROM SITE: NORTHWEST	1520 7TH ST OAKLAND, CA 94607-1933	ALAMEDA	102
06025000936	LTNKA	CITY'S AUTO REPAIR DISTANCE FROM SITE: 0.794 MILES DIRECTION FROM SITE: SOUTHEAST	330 WEBSTER ST OAKLAND, CA 94607-4122	ALAMEDA	936
06025000977	LTNKA	DON'S PLUMBING DISTANCE FROM SITE: 0.821 MILES DIRECTION FROM SITE: NORTHWEST	1655 17TH ST OAKLAND, CA 94607-1642	ALAMEDA	977
06025000887	LTNKA	PG&E DISTANCE FROM SITE: 0.839 MILES DIRECTION FROM SITE: NORTHWEST	2121 PERALTA ST OAKLAND, CA 94607-1604	ALAMEDA	887
06025000825	LTNKA	KAISER REGIONAL PARKING DISTANCE FROM SITE: 0.841 MILES DIRECTION FROM SITE: NORTHEAST	1901 FRANKLIN ST OAKLAND, CA 94612-2905	ALAMEDA	825

ERIIS ENVIRONMENTAL DATA REPORT
 CALIFORNIA CORTESE LIST
 CORTS - PLOTTABLE SITES - PAGE 4

ERIIS Report #203060A

Oct 30, 199

ERIIS ID	REGULATED BY	FACILITY	ADDRESS	COUNTY	MAP
06025000995	LTNKA	PE O'HARE CO. DISTANCE FROM SITE: 0.843 MILES DIRECTION FROM SITE: SOUTHEAST	309 4TH ST OAKLAND, CA 94607-4105	ALAMEDA	995
06025000937	LTNKA	BASF CORPORATION DISTANCE FROM SITE: 0.861 MILES DIRECTION FROM SITE: NORTHWEST	1545 WILLOW ST OAKLAND, CA 94607-1525	ALAMEDA	937
06025000922	LTNKA	TEXACO/EXXON DISTANCE FROM SITE: 0.873 MILES DIRECTION FROM SITE: NORTHEAST	2225 TELEGRAPH AVE OAKLAND, CA 94612-2315	ALAMEDA	922
06025000771	LTNKA	E Z REST PRODUCTS DISTANCE FROM SITE: 0.876 MILES DIRECTION FROM SITE: NORTHEAST	2528 ADELIN ST OAKLAND, CA 94607-2406	ALAMEDA	771
06025000779	LTNKA	FIRE STATION #12 DISTANCE FROM SITE: 0.877 MILES DIRECTION FROM SITE: SOUTHEAST	822 ALICE ST OAKLAND, CA 94607-4417	ALAMEDA	779
06025000838	LTNKA	CHEVRON DISTANCE FROM SITE: 0.893 MILES DIRECTION FROM SITE: SOUTHEAST	1633 HARRISON ST OAKLAND, CA 94612-3307	ALAMEDA	838
06025000950	LTNKA	CHINATOWN REDEVELOPMENT PROJ. DISTANCE FROM SITE: 0.899 MILES DIRECTION FROM SITE: SOUTHEAST	11TH ST AT WEBSTER ST OAKLAND, CA 94607	ALAMEDA	950
06025000935	LTNKA	PG&E DISTANCE FROM SITE: 0.907 MILES DIRECTION FROM SITE: NORTHEAST	1919 WEBSTER ST OAKLAND, CA 94612-2909	ALAMEDA	935
06025000853	LTNKA	CLARKE & CRAMER, INC DISTANCE FROM SITE: 0.910 MILES DIRECTION FROM SITE: NORTHWEST	2500 KIRKHAM ST OAKLAND, CA 94607-2428	ALAMEDA	853
06025000939	LTNKA	SOUTHERN PACIFIC DISTANCE FROM SITE: 0.941 MILES DIRECTION FROM SITE: NORTHWEST	1399 WOOD ST OAKLAND, CA 94607-1528	ALAMEDA	939
06025000778	LTNKA	OAKLAND CITY HALL DISTANCE FROM SITE: 0.955 MILES DIRECTION FROM SITE: SOUTHEAST	220 ALICE ST OAKLAND, CA 94607-4318	ALAMEDA	778
06025000980	LTNKA	FUTURE AMTRAK STATION DISTANCE FROM SITE: 0.970 MILES DIRECTION FROM SITE: SOUTHEAST	245 2ND ST OAKLAND, CA 94607-4307	ALAMEDA	980
06025000832	LTNKA	JORGENSEN STEEL & ALUMINUM DISTANCE FROM SITE: 0.986 MILES DIRECTION FROM SITE: NORTHWEST	1699 W GRAND AVE OAKLAND, CA 94607-1606	ALAMEDA	832

ERIS ENVIRONMENTAL DATA REPORT
 CALIFORNIA HAZARDOUS WASTE INFORMATION SYSTEM
 HWIS - PLOTTABLE SITES - PAGE 1

ERIS Report #203080A

Oct 30, 199

ERIS ID EPA ID	FACILITY	ADDRESS	COUNTY	DISTANCE FROM SITE	DIRECTION FROM SITE	MAP
06055020798 CAC001026488	OAKLAND USD	960 10TH ST OAKLAND, CA 94607-3106	ALAMEDA	0.050 MILES	NORTHEAST	798
	<u>YEAR</u> 95	<u>TONS</u> 2	<u>DISPOSAL METHOD</u> RECYCLER	<u>CATEGORY DESCRIPTION</u> POLYCHLORINATED BIPHENYLS AND MATERIAL CONTAINING PCBs		
06055006019 CAC000805744	HUD	821 FILBERT ST OAKLAND, CA 94607-3109	ALAMEDA	0.061 MILES	SOUTHWEST	601
	<u>YEAR</u> 94	<u>TONS</u> 124	<u>DISPOSAL METHOD</u> DISPOSAL, LANDFILL	<u>CATEGORY DESCRIPTION</u> ASBESTOS CONTAINING WASTE		
06055075945 CAL000112449	ACORN APARTMENTS	821 FILBERT ST OAKLAND, CA 94607-3109	ALAMEDA	0.061 MILES	SOUTHWEST	594
	<u>YEAR</u> 93	<u>TONS</u> 98	<u>DISPOSAL METHOD</u> DISPOSAL, LANDFILL	<u>CATEGORY DESCRIPTION</u> ASBESTOS CONTAINING WASTE		
	94	69	NOT REPORTED	ASBESTOS CONTAINING WASTE		
	94	226	DISPOSAL, LANDFILL	ASBESTOS CONTAINING WASTE		
	95	29	NOT REPORTED	ASBESTOS CONTAINING WASTE		
	95	165	DISPOSAL, LANDFILL	ASBESTOS CONTAINING WASTE		
06055013025 CAC000923544	SHELL OIL CO.	934 7TH ST OAKLAND, CA 94607-3102	ALAMEDA	0.118 MILES	SOUTHWEST	302
	<u>YEAR</u> 94	<u>TONS</u> 0	<u>DISPOSAL METHOD</u> TRANSFER STATION	<u>CATEGORY DESCRIPTION</u> OTHER ORGANIC SOLIDS		
06055019404 CAC001010184	GONG AND ASSOCIATES	955 7TH ST OAKLAND, CA 94607-3101	ALAMEDA	0.135 MILES	SOUTHWEST	940
	<u>YEAR</u> 95	<u>TONS</u> 1	<u>DISPOSAL METHOD</u> RECYCLER	<u>CATEGORY DESCRIPTION</u> OTHER EMPTY CONTAINERS 30 GALLONS OR MORE		
	95	2	RECYCLER	WASTE OIL AND MIXED OIL		
06055038735 CAD981977283	ADELINE CLEANERS	985 7TH ST OAKLAND, CA 94607-3101	ALAMEDA	0.137 MILES	SOUTHWEST	873
	<u>YEAR</u> 93	<u>TONS</u> 0	<u>DISPOSAL METHOD</u> NOT REPORTED	<u>CATEGORY DESCRIPTION</u> LIQUIDS WITH HALOGENATED ORGANIC COMPOUNDS >= 1,000 MG./L		
	93	0	TRANSFER STATION	LIQUIDS WITH HALOGENATED ORGANIC COMPOUNDS >= 1,000 MG./L		
	94	0	TRANSFER STATION	LIQUIDS WITH HALOGENATED ORGANIC COMPOUNDS >= 1,000 MG./L		
	95	0	TRANSFER STATION	LIQUIDS WITH HALOGENATED ORGANIC COMPOUNDS >= 1,000 MG./L		
06055051871 CAL000012426	RIKER MACHINERS COMPANY	909 7TH ST OAKLAND, CA 94607-3101	ALAMEDA	0.142 MILES	SOUTHWEST	187
	<u>YEAR</u> 94	<u>TONS</u> 0	<u>DISPOSAL METHOD</u> RECYCLER	<u>CATEGORY DESCRIPTION</u> WASTE OIL AND MIXED OIL		
06055070336 CAL000087908	CHANG'S AUTOMOTIVE	1009 7TH ST OAKLAND, CA 94607-2613	ALAMEDA	0.150 MILES	SOUTHWEST	336
	<u>YEAR</u> 94	<u>TONS</u> 0	<u>DISPOSAL METHOD</u> RECYCLER	<u>CATEGORY DESCRIPTION</u> UNSPECIFIED ORGANIC LIQUID MIXTURE		

ERIS ENVIRONMENTAL DATA REPORT
CALIFORNIA HAZARDOUS WASTE INFORMATION SYSTEM
HWIS - PLOTTABLE SITES - PAGE 2

ERIS Report #203060A

Oct 30, 199

ERIS ID EPA ID	FACILITY	ADDRESS	COUNTY	DISTANCE FROM SITE	DIRECTION FROM SITE	MAP
06055083801 CAL000159585	SHELL OIL COMPANY	610 MARKET ST OAKLAND, CA 94607-3120	ALAMEDA	0.170 MILES	SOUTHEAST	38C
	<u>YEAR</u> 95	<u>TONS</u> 34	<u>DISPOSAL METHOD</u> DISPOSAL, LANDFILL	<u>CATEGORY DESCRIPTION</u> CONTAMINATED SOIL FROM SITE CLEAN-UP		
06055016523 CAC000963856	PACIFIC BELL	1075 7TH ST OAKLAND, CA 94607-2650	ALAMEDA	0.194 MILES	SOUTHWEST	652
	<u>YEAR</u> 95 95 95	<u>TONS</u> 5 0 3	<u>DISPOSAL METHOD</u> DISPOSAL, LANDFILL DISPOSAL, LANDFILL RECYCLER	<u>CATEGORY DESCRIPTION</u> OTHER EMPTY CONTAINERS 30 GALLONS OR MORE EMPTY CONTAINERS LESS THAN 30 GALLONS UNSPECIFIED OIL-CONTAINING WASTE		
06055026673 CAD009206160	FRANCIS PLATING OF OAKLAND INC	785 7TH ST OAKLAND, CA 94607-3225	ALAMEDA	0.203 MILES	SOUTHEAST	667
	<u>YEAR</u> 93 93 93 93 93 93 93 93 93 93 93 94 94 95	<u>TONS</u> 0 21 21 20 40 866 689 89 40 34 236 1 0 8	<u>DISPOSAL METHOD</u> RECYCLER NOT REPORTED NOT REPORTED NOT REPORTED NOT REPORTED TREATMENT, TANK TREATMENT, TANK TREATMENT, TANK NOT REPORTED NOT REPORTED DISPOSAL, LANDFILL RECYCLER RECYCLER RECYCLER	<u>CATEGORY DESCRIPTION</u> UNSPECIFIED OIL-CONTAINING WASTE AQUEOUS SOLUTION (2 < PH < 12.5) CONTAINING REACTIVE ANIONS ... AQUEOUS SOLUTION (2 < PH < 12.5) CONTAINING REACTIVE ANIONS ... AQUEOUS SOLUTION (2 < PH < 12.5) CONTAINING REACTIVE ANIONS ... AQUEOUS SOLUTION (2 < PH < 12.5) CONTAINING REACTIVE ANIONS ... AQUEOUS SOLUTION (2 < PH < 12.5) CONTAINING REACTIVE ANIONS ... UNSPECIFIED AQUEOUS SOLUTION LIQUIDS WITH CHROMIUM (VI) > = 500 MG./L AQUEOUS SOLUTION (2 < PH < 12.5) CONTAINING REACTIVE ANIONS ... OTHER INORGANIC SOLID WASTE OTHER INORGANIC SOLID WASTE WASTE OIL AND MIXED OIL LIQUIDS WITH CYANIDES > = 1,000 MG./L BLANK OR UNKNOWN		
06055009667 CAC000884480	CLEAN ENVIRONMENT EQUIPMENT CO	1133 7TH ST OAKLAND, CA 94607-2601	ALAMEDA	0.246 MILES	SOUTHWEST	966
	<u>YEAR</u> 94	<u>TONS</u> 0	<u>DISPOSAL METHOD</u> DISPOSAL, OTHER	<u>CATEGORY DESCRIPTION</u> ALKALINE SOLUTION WITHOUT METALS PH > = 12.5		
06055028796 CAD073926685	BAY AREA MACK TRUCKS INC	425 MARKET ST OAKLAND, CA 94607-3033	ALAMEDA	0.259 MILES	SOUTHWEST	879
	<u>YEAR</u> 93 93 93 94 94 94 94 95 95	<u>TONS</u> 1 2 1 5 0 1 1 1 4	<u>DISPOSAL METHOD</u> NOT REPORTED RECYCLER TRANSFER STATION RECYCLER TRANSFER STATION RECYCLER RECYCLER RECYCLER RECYCLER	<u>CATEGORY DESCRIPTION</u> UNSPECIFIED ORGANIC LIQUID MIXTURE UNSPECIFIED ORGANIC LIQUID MIXTURE LIQUIDS WITH HALOGENATED ORGANIC COMPOUNDS > = 1,000 MG./L UNSPECIFIED ORGANIC LIQUID MIXTURE LIQUIDS WITH HALOGENATED ORGANIC COMPOUNDS > = 1,000 MG./L UNSPECIFIED AQUEOUS SOLUTION UNSPECIFIED ALKALINE SOLUTION UNSPECIFIED AQUEOUS SOLUTION		
06055084278 CAL000173709	BAY AREA KENWORTH	425 MARKET ST OAKLAND, CA 94607-3033	ALAMEDA	0.259 MILES	SOUTHWEST	427

ERIIIS ENVIRONMENTAL DATA REPORT
 CALIFORNIA HAZARDOUS WASTE INFORMATION SYSTEM
 HWIS - PLOTTABLE SITES - PAGE 3

ERIIIS Report #203060A

Oct 30, 1997

ERIIIS ID EPA ID	FACILITY	ADDRESS	COUNTY	DISTANCE FROM SITE	DIRECTION FROM SITE	MAP
	<u>YEAR</u>	<u>TONS</u>	<u>DISPOSAL METHOD</u>	<u>CATEGORY DESCRIPTION</u>		
	95	0	RECYCLER	HYDROCARBON SOLVENTS (BENZENE, HEXANE, STODDARD, ETC.)		
	95	0	RECYCLER	UNSPECIFIED SOLVENT MIXTURE		
	95	2	RECYCLER	UNSPECIFIED ORGANIC LIQUID MIXTURE		
	95	2	RECYCLER	WASTE OIL AND MIXED OIL		
06055091034 CA0000084624	BAY AREA KENWORTH	425 MARKET ST SIDE OAKLAND, CA 94607-3033	ALAMEDA	0.259 MILES	SOUTHWEST	103
	<u>YEAR</u>	<u>TONS</u>	<u>DISPOSAL METHOD</u>	<u>CATEGORY DESCRIPTION</u>		
	95	2	TRANSFER STATION	UNSPECIFIED ORGANIC LIQUID MIXTURE		
	95	0	TRANSFER STATION	OTHER ORGANIC SOLIDS		
06055028014 CAD053044053	SAFETY-KLEEN CORP (7-178-01)	404 MARKET ST OAKLAND, CA 94607-3034	ALAMEDA	0.269 MILES	SOUTHWEST	801
	<u>YEAR</u>	<u>TONS</u>	<u>DISPOSAL METHOD</u>	<u>CATEGORY DESCRIPTION</u>		
	93	0	NOT REPORTED	AQUEOUS SOLUTION WITH TOTAL ORGANIC RESIDUES LESS THAN 10 PERCENT		
	93	1	RECYCLER	AQUEOUS SOLUTION WITH TOTAL ORGANIC RESIDUES LESS THAN 10 PERCENT		
	93	0	RECYCLER	UNSPECIFIED AQUEOUS SOLUTION		
	93	0	NOT REPORTED	WASTE OIL AND MIXED OIL		
	93	1	RECYCLER	WASTE OIL AND MIXED OIL		
	93	0	RECYCLER	BLANK OR UNKNOWN		
	93	0	RECYCLER	UNSPECIFIED SOLVENT MIXTURE		
	93	6	TRANSFER STATION	LATEX WASTE		
	93	3	NOT REPORTED	LIQUIDS WITH HALOGENATED ORGANIC COMPOUNDS >= 1,000 MG./L		
	93	2	NOT REPORTED	LIQUIDS WITH HALOGENATED ORGANIC COMPOUNDS >= 1,000 MG./L		
	93	0	NOT REPORTED	ALKALINE SOLUTION WITHOUT METALS PH >= 12.5		
	93	0	RECYCLER	AQUEOUS SOLUTION WITH TOTAL ORGANIC RESIDUES LESS THAN 10 PERCENT		
	93	0	NOT REPORTED	UNSPECIFIED SOLVENT MIXTURE		
	93	0	TREATMENT, INCINERATION	UNSPECIFIED OIL-CONTAINING WASTE		
	93	0	NOT REPORTED	UNSPECIFIED ORGANIC LIQUID MIXTURE		
	93	8	RECYCLER	UNSPECIFIED ORGANIC LIQUID MIXTURE		
	93	0	NOT REPORTED	LIQUIDS WITH HALOGENATED ORGANIC COMPOUNDS >= 1,000 MG./L		
	93	1	DISPOSAL, OTHER	LIQUIDS WITH HALOGENATED ORGANIC COMPOUNDS >= 1,000 MG./L		
	93	0	NOT REPORTED	UNSPECIFIED OIL-CONTAINING WASTE		
	93	1	RECYCLER	UNSPECIFIED OIL-CONTAINING WASTE		
	93	0	TRANSFER STATION	LIQUIDS WITH HALOGENATED ORGANIC COMPOUNDS >= 1,000 MG./L		
	93	0	NOT REPORTED	BLANK OR UNKNOWN		
	93	2	NOT REPORTED	LIQUIDS WITH HALOGENATED ORGANIC COMPOUNDS >= 1,000 MG./L		
	93	0	NOT REPORTED	BLANK OR UNKNOWN		
	93	19	TRANSFER STATION	BLANK OR UNKNOWN		
	93	0	TRANSFER STATION	INVALID WASTE CODE		
	93	122	NOT REPORTED	LIQUIDS WITH HALOGENATED ORGANIC COMPOUNDS >= 1,000 MG./L		
	93	473	TRANSFER STATION	LIQUIDS WITH HALOGENATED ORGANIC COMPOUNDS >= 1,000 MG./L		
	93	1	NOT REPORTED	LIQUIDS WITH HALOGENATED ORGANIC COMPOUNDS >= 1,000 MG./L		
	93	0	TRANSFER STATION	LIQUIDS WITH MERCURY >= 20 MG./L		
	93	0	NOT REPORTED	OIL/WATER SEPARATION SLUDGE		
	93	10	RECYCLER	UNSPECIFIED OIL-CONTAINING WASTE		
	93	29	NOT REPORTED	LIQUIDS WITH HALOGENATED ORGANIC COMPOUNDS >= 1,000 MG./L		
	93	1	NOT REPORTED	SOLIDS OR SLUDGES WITH HALOGENATED ORGANIC COMPOUNDS >= 1,000 MG./L		
	93	0	NOT REPORTED	UNSPECIFIED AQUEOUS SOLUTION		
	93	2	RECYCLER	UNSPECIFIED AQUEOUS SOLUTION		
	93	1	NOT REPORTED	SOLIDS OR SLUDGES WITH HALOGENATED ORGANIC COMPOUNDS >= 1,000 MG./L		
	93	27	NOT REPORTED	LIQUIDS WITH HALOGENATED ORGANIC COMPOUNDS >= 1,000 MG./L		
	93	727	NOT REPORTED	LIQUIDS WITH HALOGENATED ORGANIC COMPOUNDS >= 1,000 MG./L		

ERIS ENVIRONMENTAL DATA REPORT
 CALIFORNIA HAZARDOUS WASTE INFORMATION SYSTEM
 HWIS - PLOTTABLE SITES - PAGE 4

ERIS Report #203060A

Oct 30, 1991

ERIS ID EPA ID	FACILITY	ADDRESS	COUNTY	DISTANCE FROM SITE	DIRECTION FROM SITE	MAP
<u>YEAR</u>	<u>TONS</u>	<u>DISPOSAL METHOD</u>	<u>CATEGORY DESCRIPTION</u>			
93	1828	TRANSFER STATION	LIQUIDS WITH HALOGENATED ORGANIC COMPOUNDS > = 1,000 MG./L			
93	1591	RECYCLER	LIQUIDS WITH HALOGENATED ORGANIC COMPOUNDS > = 1,000 MG./L			
93	45	NOT REPORTED	SOLIDS OR SLUDGES WITH HALOGENATED ORGANIC COMPOUNDS > = 1,000 MG./L			
93	16	TRANSFER STATION	SOLIDS OR SLUDGES WITH HALOGENATED ORGANIC COMPOUNDS > = 1,000 MG./L			
93	39	RECYCLER	SOLIDS OR SLUDGES WITH HALOGENATED ORGANIC COMPOUNDS > = 1,000 MG./L			
93	1	NOT REPORTED	WASTE OIL AND MIXED OIL			
93	1	NOT REPORTED	AQUEOUS SOLUTION WITH TOTAL ORGANIC RESIDUES LESS THAN 10 PERCENT			
93	1	NOT REPORTED	BLANK OR UNKNOWN			
93	29	NOT REPORTED	AQUEOUS SOLUTION WITH TOTAL ORGANIC RESIDUES LESS THAN 10 PERCENT			
93	15	TRANSFER STATION	AQUEOUS SOLUTION WITH TOTAL ORGANIC RESIDUES LESS THAN 10 PERCENT			
93	1	RECYCLER	AQUEOUS SOLUTION WITH TOTAL ORGANIC RESIDUES LESS THAN 10 PERCENT			
93	7	NOT REPORTED	WASTE OIL AND MIXED OIL			
93	47	RECYCLER	WASTE OIL AND MIXED OIL			
93	1	RECYCLER	WASTE OIL AND MIXED OIL			
93	0	TRANSFER STATION	OXYGENATED SOLVENTS (ACETONE, BUTANOL, ETHYL ACETATE, ETC.)			
93	0	TRANSFER STATION	ORGANIC LIQUIDS (NONSOLVENTS) WITH HALOGENS			
93	28	NOT REPORTED	LIQUIDS WITH HALOGENATED ORGANIC COMPOUNDS > = 1,000 MG./L			
93	240	TRANSFER STATION	LIQUIDS WITH HALOGENATED ORGANIC COMPOUNDS > = 1,000 MG./L			
93	1	NOT REPORTED	LIQUIDS WITH HALOGENATED ORGANIC COMPOUNDS > = 1,000 MG./L			
93	1	NOT REPORTED	LIQUIDS WITH HALOGENATED ORGANIC COMPOUNDS > = 1,000 MG./L			
93	0	NOT REPORTED	UNSPECIFIED OIL-CONTAINING WASTE			
93	1	NOT REPORTED	UNSPECIFIED OIL-CONTAINING WASTE			
93	1	RECYCLER	UNSPECIFIED OIL-CONTAINING WASTE			
93	0	RECYCLER	UNSPECIFIED ORGANIC LIQUID MIXTURE			
93	2	RECYCLER	WASTE OIL AND MIXED OIL			
93	2	RECYCLER	AQUEOUS SOLUTION WITH TOTAL ORGANIC RESIDUES LESS THAN 10 PERCENT			
94	0	NOT REPORTED	AQUEOUS SOLUTION WITH TOTAL ORGANIC RESIDUES LESS THAN 10 PERCENT			
94	1	RECYCLER	AQUEOUS SOLUTION WITH TOTAL ORGANIC RESIDUES LESS THAN 10 PERCENT			
94	0	TRANSFER STATION	UNSPECIFIED ORGANIC LIQUID MIXTURE			
94	4	RECYCLER	AQUEOUS SOLUTION WITH TOTAL ORGANIC RESIDUES LESS THAN 10 PERCENT			
94	0	NOT REPORTED	UNSPECIFIED OIL-CONTAINING WASTE			
94	0	DISPOSAL, OTHER	UNSPECIFIED OIL-CONTAINING WASTE			
94	1	NOT REPORTED	UNSPECIFIED ORGANIC LIQUID MIXTURE			
94	6	RECYCLER	UNSPECIFIED ORGANIC LIQUID MIXTURE			
94	11	NOT REPORTED	OTHER EMPTY CONTAINERS 30 GALLONS OR MORE			
94	11	RECYCLER	OTHER EMPTY CONTAINERS 30 GALLONS OR MORE			
94	0	NOT REPORTED	UNSPECIFIED OIL-CONTAINING WASTE			
94	2	NOT REPORTED	UNSPECIFIED OIL-CONTAINING WASTE			
94	1	RECYCLER	SOLIDS OR SLUDGES WITH HALOGENATED ORGANIC COMPOUNDS > = 1,000 MG./L			
94	0	NOT REPORTED	HYDROCARBON SOLVENTS (BENZENE, HEXANE, STODDARD, ETC.)			
94	0	TRANSFER STATION	HYDROCARBON SOLVENTS (BENZENE, HEXANE, STODDARD, ETC.)			
94	28	NOT REPORTED	LIQUIDS WITH HALOGENATED ORGANIC COMPOUNDS > = 1,000 MG./L			
94	0	TRANSFER STATION	LIQUIDS WITH HALOGENATED ORGANIC COMPOUNDS > = 1,000 MG./L			
94	0	NOT REPORTED	UNSPECIFIED OIL-CONTAINING WASTE			
94	0	TREATMENT, INCINERATION	PHOTOCHEMICALS/PHOTOPROCESSING WASTE			
94	1	RECYCLER	SOLIDS OR SLUDGES WITH HALOGENATED ORGANIC COMPOUNDS > = 1,000 MG./L			
94	16	RECYCLER	UNSPECIFIED OIL-CONTAINING WASTE			
94	2	RECYCLER	UNSPECIFIED AQUEOUS SOLUTION			
94	491	NOT REPORTED	LIQUIDS WITH HALOGENATED ORGANIC COMPOUNDS > = 1,000 MG./L			
94	1	TRANSFER STATION	LIQUIDS WITH HALOGENATED ORGANIC COMPOUNDS > = 1,000 MG./L			
94	2894	RECYCLER	LIQUIDS WITH HALOGENATED ORGANIC COMPOUNDS > = 1,000 MG./L			
94	9	NOT REPORTED	SOLIDS OR SLUDGES WITH HALOGENATED ORGANIC COMPOUNDS > = 1,000 MG./L			
94	65	RECYCLER	SOLIDS OR SLUDGES WITH HALOGENATED ORGANIC COMPOUNDS > = 1,000 MG./L			
94	0	NOT REPORTED	LIQUIDS WITH HALOGENATED ORGANIC COMPOUNDS > = 1,000 MG./L			
94	1	NOT REPORTED	AQUEOUS SOLUTION WITH TOTAL ORGANIC RESIDUES LESS THAN 10 PERCENT			

ERIS ENVIRONMENTAL DATA REPORT
 CALIFORNIA HAZARDOUS WASTE INFORMATION SYSTEM
 HWIS - PLOTTABLE SITES - PAGE 5

ERIS Report #203060A

Oct 30, 199

ERIS ID EPA ID	FACILITY	ADDRESS	COUNTY	DISTANCE FROM SITE	DIRECTION FROM SITE	MAP
	<u>YEAR</u>	<u>TONS</u>	<u>DISPOSAL METHOD</u>	<u>CATEGORY DESCRIPTION</u>		
	94	33	TRANSFER STATION	AQUEOUS SOLUTION WITH TOTAL ORGANIC RESIDUES LESS THAN 10 PERCENT		
	94	16	RECYCLER	WASTE OIL AND MIXED OIL		
	94	0	TRANSFER STATION	WASTE OIL AND MIXED OIL		
	94	4	DISPOSAL, LANDFILL	ASBESTOS CONTAINING WASTE		
	94	1	RECYCLER	WASTE OIL AND MIXED OIL		
	94	13	NOT REPORTED	LIQUIDS WITH HALOGENATED ORGANIC COMPOUNDS > = 1,000 MG./L		
	94	77	TRANSFER STATION	LIQUIDS WITH HALOGENATED ORGANIC COMPOUNDS > = 1,000 MG./L		
	94	38	TRANSFER STATION	LIQUIDS WITH HALOGENATED ORGANIC COMPOUNDS > = 1,000 MG./L		
	94	0	RECYCLER	UNSPECIFIED SOLVENT MIXTURE		
	94	1	DISPOSAL, OTHER	UNSPECIFIED OIL-CONTAINING WASTE		
	94	5	RECYCLER	OFF-SPECIFICATION, AGED OR SURPLUS ORGANICS		
	94	0	RECYCLER	UNSPECIFIED AQUEOUS SOLUTION		
	94	1	RECYCLER	UNSPECIFIED ORGANIC LIQUID MIXTURE		
	94	0	TRANSFER STATION	LABORATORY WASTE CHEMICALS		
	94	2	NOT REPORTED	WASTE OIL AND MIXED OIL		
	94	1	RECYCLER	WASTE OIL AND MIXED OIL		
	94	0	NOT REPORTED	ALKALINE SOLUTION WITHOUT METALS PH > = 12.5		
	94	0	RECYCLER	OTHER INORGANIC SOLID WASTE		
	94	0	RECYCLER	OFF-SPECIFICATION, AGED OR SURPLUS ORGANICS		
	95	1	TREATMENT, INCINERATION	OTHER ORGANIC SOLIDS		
	95	0	TRANSFER STATION	AQUEOUS SOLUTION WITH TOTAL ORGANIC RESIDUES LESS THAN 10 PERCENT		
	95	0	RECYCLER	UNSPECIFIED SOLVENT MIXTURE		
	95	4	RECYCLER	UNSPECIFIED ORGANIC LIQUID MIXTURE		
	95	1	RECYCLER	OTHER EMPTY CONTAINERS 30 GALLONS OR MORE		
	95	1	RECYCLER	UNSPECIFIED OIL-CONTAINING WASTE		
	95	1	NOT REPORTED	UNSPECIFIED OIL-CONTAINING WASTE		
	95	0	TREATMENT, INCINERATION	PHOTOCHEMICALS/PHOTOPROCESSING WASTE		
	95	7	RECYCLER	UNSPECIFIED OIL-CONTAINING WASTE		
	95	1	RECYCLER	UNSPECIFIED AQUEOUS SOLUTION		
	95	0	TRANSFER STATION	HYDROCARBON SOLVENTS (BENZENE, HEXANE, STODDARD, ETC.)		
	95	47	NOT REPORTED	LIQUIDS WITH HALOGENATED ORGANIC COMPOUNDS > = 1,000 MG./L		
	95	44	TRANSFER STATION	LIQUIDS WITH HALOGENATED ORGANIC COMPOUNDS > = 1,000 MG./L		
	95	2598	RECYCLER	LIQUIDS WITH HALOGENATED ORGANIC COMPOUNDS > = 1,000 MG./L		
	95	66	RECYCLER	SOLIDS OR SLUDGES WITH HALOGENATED ORGANIC COMPOUNDS > = 1,000 MG./L		
	95	1	TRANSFER STATION	AQUEOUS SOLUTION WITH TOTAL ORGANIC RESIDUES LESS THAN 10 PERCENT		
	95	40	TRANSFER STATION	AQUEOUS SOLUTION WITH TOTAL ORGANIC RESIDUES LESS THAN 10 PERCENT		
	95	12	RECYCLER	WASTE OIL AND MIXED OIL		
	95	0	TRANSFER STATION	WASTE OIL AND MIXED OIL		
	95	2	RECYCLER	WASTE OIL AND MIXED OIL		
	95	0	RECYCLER	PHOTOCHEMICALS/PHOTOPROCESSING WASTE		
	95	1	TRANSFER STATION	AQUEOUS SOLUTION WITH TOTAL ORGANIC RESIDUES LESS THAN 10 PERCENT		
	95	110	TRANSFER STATION	LIQUIDS WITH HALOGENATED ORGANIC COMPOUNDS > = 1,000 MG./L		
	95	0	RECYCLER	UNSPECIFIED SOLVENT MIXTURE		
	95	0	DISPOSAL, OTHER	UNSPECIFIED OIL-CONTAINING WASTE		
	95	0	RECYCLER	UNSPECIFIED AQUEOUS SOLUTION		
	95	0	RECYCLER	UNSPECIFIED ORGANIC LIQUID MIXTURE		
06055003916 CAC000739664	US POSTAL SERVICE	1165 7TH ST OAKLAND, CA 94607-2660	ALAMEDA	0.285 MILES	SOUTHWEST	391

<u>YEAR</u>	<u>TONS</u>	<u>DISPOSAL METHOD</u>	<u>CATEGORY DESCRIPTION</u>
94	0	RECYCLER	HYDROCARBON SOLVENTS (BENZENE, HEXANE, STODDARD, ETC.)
94	0	TRANSFER STATION	OFF-SPECIFICATION, AGED OR SURPLUS ORGANICS
94	0	TRANSFER STATION	PAINT SLUDGE
94	0	TRANSFER STATION	DETERGENT WASTE CHEMICALS

ERIIS ENVIRONMENTAL DATA REPORT
 CALIFORNIA HAZARDOUS WASTE INFORMATION SYSTEM
 HWIS - PLOTTABLE SITES - PAGE 6

ERIIS Report #203060A

Oct 30, 1997

ERIIS ID EPA ID	FACILITY	ADDRESS	COUNTY	DISTANCE FROM SITE	DIRECTION FROM SITE	MAP	
06055070851 CAL000089768	<u>YEAR</u>	<u>TONS</u>	<u>DISPOSAL METHOD</u>	<u>CATEGORY DESCRIPTION</u>			
	94	0	DISPOSAL, LANDFILL	CHEMICAL TOILET WASTE			
	SAN FRANCISCO NEWSPAPER AGENCY	322 FILBERT ST OAKLAND, CA 94607-2530	ALAMEDA	0.298 MILES	SOUTHWEST	851	
06055033537 CAD981443245	<u>YEAR</u>	<u>TONS</u>	<u>DISPOSAL METHOD</u>	<u>CATEGORY DESCRIPTION</u>			
	95	0	TRANSFER STATION	UNSPECIFIED SOLVENT MIXTURE			
	EAST BAY FORD TRUCK	333 FIBERT ST OAKLAND, CA 94607-0000	ALAMEDA	0.298 MILES	SOUTHWEST	353	
06055026667 CAD009200031	<u>YEAR</u>	<u>TONS</u>	<u>DISPOSAL METHOD</u>	<u>CATEGORY DESCRIPTION</u>			
	93	2	RECYCLER	UNSPECIFIED ORGANIC LIQUID MIXTURE			
	93	1	TRANSFER STATION	LIQUIDS WITH HALOGENATED ORGANIC COMPOUNDS > = 1,000 MG./L			
	94	2	NOT REPORTED	UNSPECIFIED ORGANIC LIQUID MIXTURE			
	94	4	RECYCLER	UNSPECIFIED ORGANIC LIQUID MIXTURE			
	94	0	TRANSFER STATION	LIQUIDS WITH HALOGENATED ORGANIC COMPOUNDS > = 1,000 MG./L			
	94	3	RECYCLER	WASTE OIL AND MIXED OIL			
	95	3	RECYCLER	UNSPECIFIED ORGANIC LIQUID MIXTURE			
	95	0	NOT REPORTED	HYDROCARBON SOLVENTS (BENZENE, HEXANE, STODDARD, ETC.)			
	95	1	DISPOSAL, OTHER	UNSPECIFIED OIL-CONTAINING WASTE			
	95	1	TRANSFER STATION	AQUEOUS SOLUTION WITH TOTAL ORGANIC RESIDUES LESS THAN 10 PERCENT			
	E-D COAT INC	715 4TH ST # 21 OAKLAND, CA 94607-3017	ALAMEDA	0.338 MILES	SOUTHEAST	666	
06055030016 CAD980814248	<u>YEAR</u>	<u>TONS</u>	<u>DISPOSAL METHOD</u>	<u>CATEGORY DESCRIPTION</u>			
	93	7	NOT REPORTED	METAL SLUDGE (SEE 121)			
	93	6	TREATMENT, TANK	METAL SLUDGE (SEE 121)			
	94	5	NOT REPORTED	METAL SLUDGE (SEE 121)			
	94	4	RECYCLER	METAL SLUDGE (SEE 121)			
	94	3	TREATMENT, TANK	METAL SLUDGE (SEE 121)			
	95	15	RECYCLER	METAL SLUDGE (SEE 121)			
	95	6	TREATMENT, TANK	METAL SLUDGE (SEE 121)			
		ARATEX SERVICES INC	330 CHESTNUT ST OAKLAND, CA 94607-2528	ALAMEDA	0.341 MILES	SOUTHWEST	16
	<u>YEAR</u>	<u>TONS</u>	<u>DISPOSAL METHOD</u>	<u>CATEGORY DESCRIPTION</u>			
	93	0	NOT REPORTED	AQUEOUS SOLUTION WITH TOTAL ORGANIC RESIDUES LESS THAN 10 PERCENT			
93	14	NOT REPORTED	OTHER EMPTY CONTAINERS 30 GALLONS OR MORE				
93	2	RECYCLER	UNSPECIFIED OIL-CONTAINING WASTE				
93	431	NOT REPORTED	OTHER ORGANIC SOLIDS				
93	1322	DISPOSAL, LANDFILL	OTHER ORGANIC SOLIDS				
93	3	DISPOSAL, LANDFILL	ASBESTOS CONTAINING WASTE				
93	8	DISPOSAL, LANDFILL	ASBESTOS CONTAINING WASTE				
94	47	DISPOSAL, LANDFILL	OTHER ORGANIC SOLIDS				
94	28	NOT REPORTED	OTHER ORGANIC SOLIDS				
94	8	DISPOSAL, LANDFILL	OTHER ORGANIC SOLIDS				
94	500	NOT REPORTED	OTHER ORGANIC SOLIDS				
94	1451	DISPOSAL, LANDFILL	OTHER ORGANIC SOLIDS				
94	1	DISPOSAL, LANDFILL	ASBESTOS CONTAINING WASTE				
95	18	NOT REPORTED	OTHER ORGANIC SOLIDS				
95	1897	DISPOSAL, LANDFILL	OTHER ORGANIC SOLIDS				
95	5	DISPOSAL, LANDFILL	ASBESTOS CONTAINING WASTE				

ERIS ENVIRONMENTAL DATA REPORT
 CALIFORNIA HAZARDOUS WASTE INFORMATION SYSTEM
 HWIS - PLOTTABLE SITES - PAGE 7

ERIS Report #203060A

Oct 30, 199

ERIS ID EPA ID	FACILITY	ADDRESS	COUNTY	DISTANCE FROM SITE	DIRECTION FROM SITE	MAP
06055048973 CAD983670985	ALL MERCEDES DISMANTLER	1225 7TH ST OAKLAND, CA 94607-2174	ALAMEDA	0.343 MILES	SOUTHWEST	897
	<u>YEAR</u> 95	<u>TONS</u> 0	<u>DISPOSAL METHOD</u> DISPOSAL, OTHER	<u>CATEGORY DESCRIPTION</u> UNSPECIFIED OIL-CONTAINING WASTE		
06055070260 CAL000087584	A S K DESIGN	140 LINDEN ST OAKLAND, CA 94607-2538	ALAMEDA	0.348 MILES	SOUTHWEST	260
	<u>YEAR</u> 93	<u>TONS</u> 0	<u>DISPOSAL METHOD</u> NOT REPORTED	<u>CATEGORY DESCRIPTION</u> PHOTOCHEMICALS/PHOTOPROCESSING WASTE		
06055078504 CAL000120370	COLORSPOT	140 LINDEN ST OAKLAND, CA 94607-2538	ALAMEDA	0.348 MILES	SOUTHWEST	850
	<u>YEAR</u> 94 95 95	<u>TONS</u> 1 0 0	<u>DISPOSAL METHOD</u> TREATMENT, INCINERATION RECYCLER TREATMENT, INCINERATION	<u>CATEGORY DESCRIPTION</u> PHOTOCHEMICALS/PHOTOPROCESSING WASTE PHOTOCHEMICALS/PHOTOPROCESSING WASTE PHOTOCHEMICALS/PHOTOPROCESSING WASTE		
06055024807 CAC001155568	CENTRAL BUILDING	436 14TH ST OAKLAND, CA 94612-2711	ALAMEDA	0.348 MILES	NORTHEAST	480
	<u>YEAR</u> 95	<u>TONS</u> 13	<u>DISPOSAL METHOD</u> DISPOSAL, LANDFILL	<u>CATEGORY DESCRIPTION</u> ASBESTOS CONTAINING WASTE		
06055048294 CAD983655473	P G AND E SUBSTATION C	100 MARTIN LUTHER KING JR WAY OAKLAND, CA 94607-3514	ALAMEDA	0.349 MILES	SOUTHEAST	829
	<u>YEAR</u> 93	<u>TONS</u> 0	<u>DISPOSAL METHOD</u> DISPOSAL, LANDFILL	<u>CATEGORY DESCRIPTION</u> CONTAMINATED SOIL FROM SITE CLEAN-UP		
06055008575 CAC000871616	COKER PUMP AND EQUIPMENT COMPANY	1055 3RD ST OAKLAND, CA 94607-2545	ALAMEDA	0.349 MILES	SOUTHWEST	857
	<u>YEAR</u> 93	<u>TONS</u> 1	<u>DISPOSAL METHOD</u> TRANSFER STATION	<u>CATEGORY DESCRIPTION</u> AQUEOUS SOLUTION WITH TOTAL ORGANIC RESIDUES LESS THAN 10 PERCENT		
06055023190 CAC001054176	JACK KOKER	1055 3RD ST OAKLAND, CA 94607-2545	ALAMEDA	0.349 MILES	SOUTHWEST	319
	<u>YEAR</u> 95	<u>TONS</u> 1	<u>DISPOSAL METHOD</u> RECYCLER	<u>CATEGORY DESCRIPTION</u> OTHER EMPTY CONTAINERS 30 GALLONS OR MORE		
06055046000 CAD983593575	SVENHARDS SWEDISH BAKERY	335 CHESTNUT ST OAKLAND, CA 94607-2527	ALAMEDA	0.349 MILES	SOUTHWEST	600
	<u>YEAR</u> 95 95	<u>TONS</u> 6 1	<u>DISPOSAL METHOD</u> RECYCLER TRANSFER STATION	<u>CATEGORY DESCRIPTION</u> UNSPECIFIED OIL-CONTAINING WASTE AQUEOUS SOLUTION WITH TOTAL ORGANIC RESIDUES LESS THAN 10 PERCENT		
06055090198 CAT080011679	PG&E/OAKLAND POWER PLANT	50 MARTIN LUTHER KING JR WAY OAKLAND, CA 94607-3512	ALAMEDA	0.350 MILES	SOUTHEAST	198
	<u>YEAR</u>	<u>TONS</u>	<u>DISPOSAL METHOD</u>	<u>CATEGORY DESCRIPTION</u>		

ERIIS ENVIRONMENTAL DATA REPORT
 CALIFORNIA HAZARDOUS WASTE INFORMATION SYSTEM
 HWIS - PLOTTABLE SITES - PAGE 8

ERIIS Report #203060A

Oct 30, 199

ERIIS ID EPA ID	FACILITY	ADDRESS	COUNTY	DISTANCE FROM SITE	DIRECTION FROM SITE	MAP
	<u>YEAR</u>	<u>TONS</u>	<u>DISPOSAL METHOD</u>	<u>CATEGORY DESCRIPTION</u>		
	93	0	TRANSFER STATION	LIQUIDS WITH HALOGENATED ORGANIC COMPOUNDS > = 1,000 MG./L		
	93	20	RECYCLER	WASTE OIL AND MIXED OIL		
	93	36	NOT REPORTED	WASTE OIL AND MIXED OIL		
	93	116	RECYCLER	WASTE OIL AND MIXED OIL		
	93	21	RECYCLER	UNSPECIFIED OIL-CONTAINING WASTE		
	93	1	RECYCLER	LIQUIDS WITH MERCURY > = 20 MG./L		
	93	0	NOT REPORTED	UNSPECIFIED OIL-CONTAINING WASTE		
	93	0	DISPOSAL, LANDFILL	UNSPECIFIED OIL-CONTAINING WASTE		
	94	0	RECYCLER	UNSPECIFIED OIL-CONTAINING WASTE		
	94	0	RECYCLER	UNSPECIFIED ORGANIC LIQUID MIXTURE		
	94	104	RECYCLER	WASTE OIL AND MIXED OIL		
	94	16	RECYCLER	WASTE OIL AND MIXED OIL		
	94	0	DISPOSAL, LANDFILL	ASBESTOS CONTAINING WASTE		
	94	0	TREATMENT, TANK	OTHER INORGANIC SOLID WASTE		
	94	0	DISPOSAL, LANDFILL	UNSPECIFIED OIL-CONTAINING WASTE		
	95	259	RECYCLER	WASTE OIL AND MIXED OIL		
	95	0	NOT REPORTED	WASTE OIL AND MIXED OIL		
	95	0	DISPOSAL, LANDFILL	UNSPECIFIED OIL-CONTAINING WASTE		
06055003632 CAC000732560	OAKLAND HOUSING AUTHORITY	935 UNION ST OAKLAND, CA 94607-2135	ALAMEDA	0.351 MILES	NORTHWEST	363
	<u>YEAR</u>	<u>TONS</u>	<u>DISPOSAL METHOD</u>	<u>CATEGORY DESCRIPTION</u>		
	95	424	DISPOSAL, LANDFILL	ASBESTOS CONTAINING WASTE		
	95	49	DISPOSAL, LANDFILL	ASBESTOS CONTAINING WASTE		
	95	15	DISPOSAL, LANDFILL	OTHER ORGANIC SOLIDS		
	95	4	TRANSFER STATION	OTHER ORGANIC SOLIDS		
06055081827 CAL000138148	MARKS' CHIROPRACTIC	298 14TH ST OAKLAND, CA 94612-4011	ALAMEDA	0.354 MILES	NORTHEAST	182
	<u>YEAR</u>	<u>TONS</u>	<u>DISPOSAL METHOD</u>	<u>CATEGORY DESCRIPTION</u>		
	95	0	RECYCLER	PHOTOCHEMICALS/PHOTOPROCESSING WASTE		
06055071635 CAL000092360	UNITED STATES COLD STORAGE OF CALIFORNIA	225 MARKET ST OAKLAND, CA 94607-2554	ALAMEDA	0.357 MILES	SOUTHWEST	163
	<u>YEAR</u>	<u>TONS</u>	<u>DISPOSAL METHOD</u>	<u>CATEGORY DESCRIPTION</u>		
	93	0	RECYCLER	WASTE OIL AND MIXED OIL		
06055087598 CAL921853628	QUALITY TUNE UP #33	246 14TH ST OAKLAND, CA 94612-4006	ALAMEDA	0.357 MILES	NORTHEAST	75E
	<u>YEAR</u>	<u>TONS</u>	<u>DISPOSAL METHOD</u>	<u>CATEGORY DESCRIPTION</u>		
	93	1	NOT REPORTED	AQUEOUS SOLUTION WITH TOTAL ORGANIC RESIDUES LESS THAN 10 PERCENT		
	93	1	TRANSFER STATION	AQUEOUS SOLUTION WITH TOTAL ORGANIC RESIDUES LESS THAN 10 PERCENT		
	94	1	TRANSFER STATION	AQUEOUS SOLUTION WITH TOTAL ORGANIC RESIDUES LESS THAN 10 PERCENT		
	95	0	TRANSFER STATION	AQUEOUS SOLUTION WITH TOTAL ORGANIC RESIDUES LESS THAN 10 PERCENT		
06055044526 CAD982486706	GUARANTEE FORKLIFT INC	699 4TH ST OAKLAND, CA 94607-3556	ALAMEDA	0.359 MILES	SOUTHEAST	452
	<u>YEAR</u>	<u>TONS</u>	<u>DISPOSAL METHOD</u>	<u>CATEGORY DESCRIPTION</u>		
	94	0	DISPOSAL, OTHER	UNSPECIFIED OIL-CONTAINING WASTE		
	94	2	RECYCLER	UNSPECIFIED OIL-CONTAINING WASTE		

ERIS ENVIRONMENTAL DATA REPORT
CALIFORNIA HAZARDOUS WASTE INFORMATION SYSTEM
HWIS - PLOTTABLE SITES - PAGE 9

ERIS Report #203060A

Oct 30, 199

ERIS ID EPA ID	FACILITY	ADDRESS	COUNTY	DISTANCE FROM SITE	DIRECTION FROM SITE	MAP
06055047010 CAD983620360	JAM GRAPHICS INC	175 FILBERT ST STE 103 OAKLAND, CA 94607-0000	ALAMEDA	0.361 MILES	SOUTHWEST	701
	<u>YEAR</u> 93	<u>TONS</u> 0	<u>DISPOSAL METHOD</u> NOT REPORTED	<u>CATEGORY DESCRIPTION</u> METAL SLUDGE (SEE 121)		
06055017882 CAC000980408	OAKLAND UNIFIED SCHOOL DISTRICT	1011 UNION ST OAKLAND, CA 94607-2236	ALAMEDA	0.361 MILES	NORTHWEST	78E
	<u>YEAR</u> 94	<u>TONS</u> 1	<u>DISPOSAL METHOD</u> RECYCLER	<u>CATEGORY DESCRIPTION</u> POLYCHLORINATED BIPHENYLS AND MATERIAL CONTAINING PCBS		
06055019916 CAC001016936	CAL TRANS	7TH ST AT UNION ST OAKLAND, CA 94607-0000	ALAMEDA	0.368 MILES	SOUTHWEST	991
	<u>YEAR</u> 93	<u>TONS</u> 0	<u>DISPOSAL METHOD</u> TRANSFER STATION	<u>CATEGORY DESCRIPTION</u> CONTAMINATED SOIL FROM SITE CLEAN-UP		
	93	0	RECYCLER	UNSPECIFIED OIL-CONTAINING WASTE		
	93	2	DISPOSAL, LANDFILL	ORGANIC SOLIDS WITH HALOGENS		
06055008344 CAC000868752	HARRISON'S MARINE	1363 EMBARCADERO OAKLAND, CA 94607-0000	ALAMEDA	0.370 MILES	NORTHWEST	834
	<u>YEAR</u> 93	<u>TONS</u> 7	<u>DISPOSAL METHOD</u> DISPOSAL, LANDFILL	<u>CATEGORY DESCRIPTION</u> ASBESTOS CONTAINING WASTE		
06055013419 CAC000927872	PORT OF OAKLAND	1363 EMBARCADERO OAKLAND, CA 94607-0000	ALAMEDA	0.370 MILES	NORTHWEST	341
	<u>YEAR</u> 94	<u>TONS</u> 8	<u>DISPOSAL METHOD</u> RECYCLER	<u>CATEGORY DESCRIPTION</u> UNSPECIFIED OIL-CONTAINING WASTE		
06055052478 CAL000015571	PORT OF OAKLAND	209 BRUSH ST OAKLAND, CA 94607-3009	ALAMEDA	0.379 MILES	SOUTHWEST	247
	<u>YEAR</u> 93	<u>TONS</u> 0	<u>DISPOSAL METHOD</u> DISPOSAL, OTHER	<u>CATEGORY DESCRIPTION</u> UNSPECIFIED ORGANIC LIQUID MIXTURE		
	93	2	RECYCLER	UNSPECIFIED OIL-CONTAINING WASTE		
	93	0	RECYCLER	OTHER EMPTY CONTAINERS 30 GALLONS OR MORE		
	94	0	TRANSFER STATION	BLANK OR UNKNOWN		
	94	0	TRANSFER STATION	ALKALINE SOLUTION WITHOUT METALS PH > = 12.5		
	94	0	TRANSFER STATION	UNSPECIFIED OIL-CONTAINING WASTE		
	94	1	TRANSFER STATION	OFF-SPECIFICATION, AGED OR SURPLUS ORGANICS		
	94	0	RECYCLER	OFF-SPECIFICATION, AGED OR SURPLUS ORGANICS		
	94	0	TRANSFER STATION	OTHER ORGANIC SOLIDS		
	94	2	TRANSFER STATION	WASTE OIL AND MIXED OIL		
	94	0	TRANSFER STATION	AQUEOUS SOLUTION WITH TOTAL ORGANIC RESIDUES LESS THAN 10 PERCENT		
	95	0	RECYCLER	ALKALINE SOLUTION (PH > = 12.5) WITH METALS		
	95	3	DISPOSAL, LANDFILL	EMPTY CONTAINERS LESS THAN 30 GALLONS		
	95	0	TRANSFER STATION	AQUEOUS SOLUTION WITH TOTAL ORGANIC RESIDUES LESS THAN 10 PERCENT		
	95	0	TRANSFER STATION	WASTE OIL AND MIXED OIL		
	95	0	TRANSFER STATION	BLANK OR UNKNOWN		
	95	0	TRANSFER STATION	AQUEOUS SOLUTION WITH TOTAL ORGANIC RESIDUES 10 PERCENT OR MORE		
	95	0	TREATMENT, TANK	OTHER INORGANIC SOLID WASTE		
	95	0	TRANSFER STATION	UNSPECIFIED SOLVENT MIXTURE		

ERIS ENVIRONMENTAL DATA REPORT
 CALIFORNIA HAZARDOUS WASTE INFORMATION SYSTEM
 HWIS - PLOTTABLE SITES - PAGE 10

ERIS Report #203060A

Oct 30, 199

ERIS ID EPA ID	FACILITY	ADDRESS	COUNTY	DISTANCE FROM SITE	DIRECTION FROM SITE	MAP
	<u>YEAR</u>	<u>TONS</u>	<u>DISPOSAL METHOD</u>	<u>CATEGORY DESCRIPTION</u>		
	95	0	TRANSFER STATION	UNSPECIFIED OIL-CONTAINING WASTE		
	95	0	TRANSFER STATION	PESTICIDES AND OTHER WASTE ASSOCIATED WITH PESTICIDE PRODUCTION		
	95	0	TRANSFER STATION	LATEX WASTE		
	95	0	TRANSFER STATION	OFF-SPECIFICATION, AGED OR SURPLUS ORGANICS		
	95	0	TRANSFER STATION	UNSPECIFIED ORGANIC LIQUID MIXTURE		
	95	0	TRANSFER STATION	OTHER EMPTY CONTAINERS 30 GALLONS OR MORE		
	95	0	RECYCLER	UNSPECIFIED ORGANIC LIQUID MIXTURE		
	95	5	RECYCLER	UNSPECIFIED ORGANIC LIQUID MIXTURE		
	95	0	NOT REPORTED	OTHER ORGANIC SOLIDS		
	95	1	DISPOSAL, OTHER	OTHER ORGANIC SOLIDS		
	95	0	TREATMENT, INCINERATION	UNSPECIFIED OIL-CONTAINING WASTE		
06055026593 CAD009148669	NOR-CAL METAL FABRICATORS#	1121 3RD ST OAKLAND, CA 94607-2509	ALAMEDA	0.384 MILES	SOUTHWEST	655
	<u>YEAR</u>	<u>TONS</u>	<u>DISPOSAL METHOD</u>	<u>CATEGORY DESCRIPTION</u>		
	93	0	DISPOSAL, LANDFILL	OTHER INORGANIC SOLID WASTE		
	93	1	TREATMENT, TANK	UNSPECIFIED OIL-CONTAINING WASTE		
	94	0	DISPOSAL, LANDFILL	OTHER INORGANIC SOLID WASTE		
	94	0	DISPOSAL, OTHER	OTHER INORGANIC SOLID WASTE		
	94	3	DISPOSAL, OTHER	UNSPECIFIED OIL-CONTAINING WASTE		
	95	1	DISPOSAL, LANDFILL	OTHER INORGANIC SOLID WASTE		
	95	2	DISPOSAL, LANDFILL	UNSPECIFIED OIL-CONTAINING WASTE		
06055015096 CAC000948072	SHERMAN OAKS LIMITED, INC	575 8TH ST OAKLAND, CA 94607-3933	ALAMEDA	0.407 MILES	SOUTHEAST	505
	<u>YEAR</u>	<u>TONS</u>	<u>DISPOSAL METHOD</u>	<u>CATEGORY DESCRIPTION</u>		
	93	3	DISPOSAL, LANDFILL	ASBESTOS CONTAINING WASTE		
06055016558 CAC000964920	CALIFORNIA DEPARTMENT OF TRANSPORTAIO	5TH ST AT UNION ST OAKLAND, CA 94607-0000	ALAMEDA	0.408 MILES	SOUTHWEST	655
	<u>YEAR</u>	<u>TONS</u>	<u>DISPOSAL METHOD</u>	<u>CATEGORY DESCRIPTION</u>		
	94	4	RECYCLER	WASTE OIL AND MIXED OIL		
	94	2	DISPOSAL, LANDFILL	OTHER INORGANIC SOLID WASTE		
	95	0	RECYCLER	WASTE OIL AND MIXED OIL		
06055023006 CAC001052072	MERRITT TWO, L.P.	230 CASTRO ST OAKLAND, CA 94607-30ND	ALAMEDA	0.421 MILES	SOUTHEAST	300
	<u>YEAR</u>	<u>TONS</u>	<u>DISPOSAL METHOD</u>	<u>CATEGORY DESCRIPTION</u>		
	95	3	DISPOSAL, LANDFILL	ASBESTOS CONTAINING WASTE		
06055008368 CAC000869056	SABEK INC	1230 14TH ST OAKLAND, CA 94607-2207	ALAMEDA	0.423 MILES	NORTHWEST	835
	<u>YEAR</u>	<u>TONS</u>	<u>DISPOSAL METHOD</u>	<u>CATEGORY DESCRIPTION</u>		
	93	18	RECYCLER	OTHER EMPTY CONTAINERS 30 GALLONS OR MORE		
	93	0	NOT REPORTED	OTHER EMPTY CONTAINERS 30 GALLONS OR MORE		
	93	1	RECYCLER	OTHER EMPTY CONTAINERS 30 GALLONS OR MORE		
	93	1	RECYCLER	AQUEOUS SOLUTION WITH TOTAL ORGANIC RESIDUES LESS THAN 10 PERCENT		

ERIS ENVIRONMENTAL DATA REPORT
 CALIFORNIA HAZARDOUS WASTE INFORMATION SYSTEM
 HWIS - PLOTTABLE SITES - PAGE 11

ERIS Report #203060A

Oct 30, 199

ERIS ID EPA ID	FACILITY	ADDRESS	COUNTY	DISTANCE FROM SITE	DIRECTION FROM SITE	MAP
06055083800 CAL000159584	SHELL OIL COMPANY	1230 14TH ST OAKLAND, CA 94607-2207	ALAMEDA	0.423 MILES	NORTHWEST	38C
	<u>YEAR</u> 95	<u>TONS</u> 48	<u>DISPOSAL METHOD</u> DISPOSAL, LANDFILL	<u>CATEGORY DESCRIPTION</u> CONTAMINATED SOIL FROM SITE CLEAN-UP		
06055013630 CAC000930488	CITY OF OAKLAND, MUN. BUILDINGS	550 8TH ST OAKLAND, CA 94607-3934	ALAMEDA	0.432 MILES	SOUTHEAST	363
	<u>YEAR</u> 95	<u>TONS</u> 2	<u>DISPOSAL METHOD</u> DISPOSAL, LANDFILL	<u>CATEGORY DESCRIPTION</u> ASBESTOS CONTAINING WASTE		
06055006962 CAC000839616	WAREHOUSE INVESTMENT COMPANY_INC	324 UNION ST OAKLAND, CA 94607-1842	ALAMEDA	0.444 MILES	SOUTHWEST	696
	<u>YEAR</u> 93	<u>TONS</u> 11	<u>DISPOSAL METHOD</u> NOT REPORTED	<u>CATEGORY DESCRIPTION</u> OTHER EMPTY CONTAINERS 30 GALLONS OR MORE		
	93	4	RECYCLER	UNSPECIFIED OIL-CONTAINING WASTE		
06055016864 CAC000968584	DEPT. OF TRANS/UNION STREET	324 UNION ST OAKLAND, CA 94607-1842	ALAMEDA	0.444 MILES	SOUTHWEST	68E
	<u>YEAR</u> 94	<u>TONS</u> 2	<u>DISPOSAL METHOD</u> NOT REPORTED	<u>CATEGORY DESCRIPTION</u> ASBESTOS CONTAINING WASTE		
	94	5	DISPOSAL, LANDFILL	ASBESTOS CONTAINING WASTE		
06055001819 CAC000711832	FRANK R BAILY JR	1221 3RD ST OAKLAND, CA 94607-1801	ALAMEDA	0.452 MILES	SOUTHWEST	181
	<u>YEAR</u> 93	<u>TONS</u> 0	<u>DISPOSAL METHOD</u> NOT REPORTED	<u>CATEGORY DESCRIPTION</u> OTHER EMPTY CONTAINERS 30 GALLONS OR MORE		
	93	3	RECYCLER	OTHER EMPTY CONTAINERS 30 GALLONS OR MORE		
	93	40	NOT REPORTED	UNSPECIFIED AQUEOUS SOLUTION		
	93	25	RECYCLER	UNSPECIFIED AQUEOUS SOLUTION		
	93	2	RECYCLER	UNSPECIFIED OIL-CONTAINING WASTE		
	93	12	NOT REPORTED	UNSPECIFIED AQUEOUS SOLUTION		
	94	6	RECYCLER	UNSPECIFIED AQUEOUS SOLUTION		
06055003884 CAC000739320	WAREHOUSE INVESTMENT COMPANY	310 UNION ST OAKLAND, CA 94607-1842	ALAMEDA	0.452 MILES	SOUTHWEST	388
	<u>YEAR</u> 93	<u>TONS</u> 15	<u>DISPOSAL METHOD</u> DISPOSAL, LANDFILL	<u>CATEGORY DESCRIPTION</u> OTHER INORGANIC SOLID WASTE		
	95	15	NOT REPORTED	OTHER INORGANIC SOLID WASTE		
	95	6	RECYCLER	OTHER EMPTY CONTAINERS 30 GALLONS OR MORE		
	95	1	RECYCLER	UNSPECIFIED OIL-CONTAINING WASTE		
	95	15	NOT REPORTED	OTHER INORGANIC SOLID WASTE		
	95	133	DISPOSAL, LANDFILL	OTHER INORGANIC SOLID WASTE		
06055052766 CAL000016464	COMMAIR MECHANICAL SERVICES CO	1266-14TH STREET OAKLAND, CA 94607	ALAMEDA	0.453 MILES	NORTHWEST	276
	<u>YEAR</u> 93	<u>TONS</u> 3	<u>DISPOSAL METHOD</u> DISPOSAL, OTHER	<u>CATEGORY DESCRIPTION</u> LIQUIDS WITH HALOGENATED ORGANIC COMPOUNDS > = 1,000 MG./L		
	94	2	DISPOSAL, OTHER	LIQUIDS WITH HALOGENATED ORGANIC COMPOUNDS > = 1,000 MG./L		

ERIS ENVIRONMENTAL DATA REPORT
 CALIFORNIA HAZARDOUS WASTE INFORMATION SYSTEM
 HWIS - PLOTTABLE SITES - PAGE 12

ERIS Report #203060A

Oct 30, 199

ERIS ID EPA ID	FACILITY	ADDRESS	COUNTY	DISTANCE FROM SITE	DIRECTION FROM SITE	MAP
06055038368 CAD981967391	<u>YEAR</u>	<u>TONS</u>	<u>DISPOSAL METHOD</u>	<u>CATEGORY DESCRIPTION</u>		
	94	2	RECYCLER	LIQUIDS WITH HALOGENATED ORGANIC COMPOUNDS >= 1,000 MG./L		
	95	3	RECYCLER	LIQUIDS WITH HALOGENATED ORGANIC COMPOUNDS >= 1,000 MG./L		
	95	5	RECYCLER	OTHER EMPTY CONTAINERS 30 GALLONS OR MORE		
	95	1	TRANSFER STATION	AQUEOUS SOLUTION WITH TOTAL ORGANIC RESIDUES LESS THAN 10 PERCENT		
	ARMORED TRANSPORT OF CALIFORNIA, INC	1333 8TH ST OAKLAND, CA 94607-2100	ALAMEDA	0.457 MILES	NORTHWEST	836
06055019904 CAC001016800	<u>YEAR</u>	<u>TONS</u>	<u>DISPOSAL METHOD</u>	<u>CATEGORY DESCRIPTION</u>		
	93	1	RECYCLER	UNSPECIFIED OIL-CONTAINING WASTE		
	94	15	RECYCLER	OTHER EMPTY CONTAINERS 30 GALLONS OR MORE		
	94	0	RECYCLER	UNSPECIFIED OIL-CONTAINING WASTE		
	94	0	TRANSFER STATION	AQUEOUS SOLUTION WITH TOTAL ORGANIC RESIDUES LESS THAN 10 PERCENT		
	94	6	NOT REPORTED	WASTE OIL AND MIXED OIL		
	95	0	TRANSFER STATION	WASTE OIL AND MIXED OIL UNSPECIFIED SOLVENT MIXTURE		
	ASSEMBLIES OF GOD	543 8TH ST OAKLAND, CA 94607-3903	ALAMEDA	0.459 MILES	SOUTHEAST	99C
06055056678 CAL000031676	<u>YEAR</u>	<u>TONS</u>	<u>DISPOSAL METHOD</u>	<u>CATEGORY DESCRIPTION</u>		
	93	17	NOT REPORTED	ASBESTOS CONTAINING WASTE		
	93	34	DISPOSAL, LANDFILL	ASBESTOS CONTAINING WASTE		
	CHEVRON PRODUCTS CO	1700 CASTRO ST OAKLAND, CA 94612-1314	ALAMEDA	0.460 MILES	NORTHEAST	667
06055056865 CAL000032281	<u>YEAR</u>	<u>TONS</u>	<u>DISPOSAL METHOD</u>	<u>CATEGORY DESCRIPTION</u>		
	95	1	RECYCLER	UNSPECIFIED OIL-CONTAINING WASTE		
	CHEVRON STATION #94800	1700 CASTRO ST OAKLAND, CA 94612-1314	ALAMEDA	0.460 MILES	NORTHEAST	686
06055042167 CAD982332850	<u>YEAR</u>	<u>TONS</u>	<u>DISPOSAL METHOD</u>	<u>CATEGORY DESCRIPTION</u>		
	93	6	RECYCLER	UNSPECIFIED OIL-CONTAINING WASTE		
	93	1	NOT REPORTED	AQUEOUS SOLUTION WITH TOTAL ORGANIC RESIDUES LESS THAN 10 PERCENT		
	93	0	TRANSFER STATION	AQUEOUS SOLUTION WITH TOTAL ORGANIC RESIDUES LESS THAN 10 PERCENT		
	93	0	NOT REPORTED	WASTE OIL AND MIXED OIL		
	93	0	TRANSFER STATION	WASTE OIL AND MIXED OIL		
	94	6	RECYCLER	UNSPECIFIED OIL-CONTAINING WASTE		
	95	5	RECYCLER	UNSPECIFIED OIL-CONTAINING WASTE		
	95	1	TRANSFER STATION	AQUEOUS SOLUTION WITH TOTAL ORGANIC RESIDUES LESS THAN 10 PERCENT		
	AMTECH LIGHTING SERVICES	1266 14TH ST OAKLAND, CA 94607-2247	ALAMEDA	0.460 MILES	NORTHWEST	216
	<u>YEAR</u>	<u>TONS</u>	<u>DISPOSAL METHOD</u>	<u>CATEGORY DESCRIPTION</u>		
	93	15	NOT REPORTED	POLYCHLORINATED BIPHENYLS AND MATERIAL CONTAINING PCBS		
	93	43	RECYCLER	POLYCHLORINATED BIPHENYLS AND MATERIAL CONTAINING PCBS		
	94	9	RECYCLER	BLANK OR UNKNOWN		
	95	11	RECYCLER	POLYCHLORINATED BIPHENYLS AND MATERIAL CONTAINING PCBS POLYCHLORINATED BIPHENYLS AND MATERIAL CONTAINING PCBS		

ERIS ENVIRONMENTAL DATA REPORT
 CALIFORNIA HAZARDOUS WASTE INFORMATION SYSTEM
 HWIS - PLOTTABLE SITES - PAGE 13

ERIS Report #203060A

Oct 30, 1997

ERIS ID EPA ID	FACILITY	ADDRESS	COUNTY	DISTANCE FROM SITE	DIRECTION FROM SITE	MAP
06055065572 CAL000066680	MEDICAL GROUP AT CITY CENTER	1200 CLAY ST OAKLAND, CA 94612-1420	ALAMEDA	0.474 MILES	SOUTHEAST	557
	<u>YEAR</u>	<u>TONS</u>	<u>DISPOSAL METHOD</u>	<u>CATEGORY DESCRIPTION</u>		
	93	0	NOT REPORTED	METAL SLUDGE (SEE 121)		
	93	0	TREATMENT, INCINERATION	PHOTOCHEMICALS/PHOTOPROCESSING WASTE		
06055002880 CAC000724112	HILARY DEVELOPMENT COMPANY	1919 MARKET ST OAKLAND, CA 94607-3333	ALAMEDA	0.492 MILES	NORTHEAST	288
	<u>YEAR</u>	<u>TONS</u>	<u>DISPOSAL METHOD</u>	<u>CATEGORY DESCRIPTION</u>		
	94	2	DISPOSAL, LANDFILL	ASBESTOS CONTAINING WASTE		
06055013853 CAC00093288B	20TH CENTURY FOX	1919 MARKET ST OAKLAND, CA 94607-3333	ALAMEDA	0.492 MILES	NORTHEAST	385
	<u>YEAR</u>	<u>TONS</u>	<u>DISPOSAL METHOD</u>	<u>CATEGORY DESCRIPTION</u>		
	95	0	TRANSFER STATION	OXYGENATED SOLVENTS (ACETONE, BUTANOL, ETHYL ACETATE, ETC.)		
	95	0	TRANSFER STATION	LATEX WASTE		
	95	0	NOT REPORTED	OXYGENATED SOLVENTS (ACETONE, BUTANOL, ETHYL ACETATE, ETC.)		
	95	0	TRANSFER STATION	OTHER ORGANIC SOLIDS		
06055031056 CAD981370117	PG & E GAS LOAD CTR	50 MARKET ST OAKLAND, CA 94607-2551	ALAMEDA	0.493 MILES	SOUTHWEST	105
	<u>YEAR</u>	<u>TONS</u>	<u>DISPOSAL METHOD</u>	<u>CATEGORY DESCRIPTION</u>		
	93	2	DISPOSAL, OTHER	OFF-SPECIFICATION, AGED OR SURPLUS ORGANICS		
	93	1	DISPOSAL, OTHER	UNSPECIFIED ORGANIC LIQUID MIXTURE		
	93	0	DISPOSAL, LANDFILL	OTHER ORGANIC SOLIDS		
06055029716 CAD130171283	NESTLES INC	1310 14TH ST OAKLAND, CA 94607-2209	ALAMEDA	0.497 MILES	NORTHWEST	971
	<u>YEAR</u>	<u>TONS</u>	<u>DISPOSAL METHOD</u>	<u>CATEGORY DESCRIPTION</u>		
	93	14	RECYCLER	UNSPECIFIED OIL-CONTAINING WASTE		
	93	1	TREATMENT, TANK	BLANK OR UNKNOWN		
	93	2	TREATMENT, TANK	OFF-SPECIFICATION, AGED OR SURPLUS INORGANICS		
	93	0	TRANSFER STATION	BLANK OR UNKNOWN		
	93	1	TRANSFER STATION	OFF-SPECIFICATION, AGED OR SURPLUS ORGANICS		
	93	0	TRANSFER STATION	BLANK OR UNKNOWN		
	93	0	TRANSFER STATION	ALKALINE SOLUTION WITHOUT METALS PH > = 12.5		
	93	0	TRANSFER STATION	OFF-SPECIFICATION, AGED OR SURPLUS ORGANICS		
	93	0	TRANSFER STATION	UNSPECIFIED ORGANIC LIQUID MIXTURE		
	93	0	NOT REPORTED	LIQUIDS WITH MERCURY > = 20 MG./L		
	93	1	DISPOSAL, LANDFILL	BLANK OR UNKNOWN		
	93	0	DISPOSAL, LANDFILL	OFF-SPECIFICATION, AGED OR SURPLUS INORGANICS		
	93	1	DISPOSAL, LANDFILL	OFF-SPECIFICATION, AGED OR SURPLUS ORGANICS		
	94	5	RECYCLER	UNSPECIFIED OIL-CONTAINING WASTE		
	94	13	DISPOSAL, LANDFILL	ASBESTOS CONTAINING WASTE		
	95	1	NOT REPORTED	WASTE OIL AND MIXED OIL		
	95	5	NOT REPORTED	UNSPECIFIED OIL-CONTAINING WASTE		
	95	4	TRANSFER STATION	UNSPECIFIED OIL-CONTAINING WASTE		
	95	0	DISPOSAL, OTHER	WASTE OIL AND MIXED OIL		
	95	2	DISPOSAL, OTHER	UNSPECIFIED OIL-CONTAINING WASTE		

ERIS ENVIRONMENTAL DATA REPORT
 CALIFORNIA HAZARDOUS WASTE INFORMATION SYSTEM
 HWIS - PLOTTABLE SITES - PAGE 14

ERIS Report #203060A

Oct 30, 1997

ERIS ID EPA ID	FACILITY	ADDRESS	COUNTY	DISTANCE FROM SITE	DIRECTION FROM SITE	MAP
06055001818 CAC000711824	CITY OF OAKLAND/ENVIRON AFFAIRS	1417 CLAY ST OAKLAND, CA 94612-1411	ALAMEDA	0.503 MILES	NORTHEAST	181
	<u>YEAR</u>	<u>TONS</u>	<u>DISPOSAL METHOD</u>	<u>CATEGORY DESCRIPTION</u>		
	93	0	NOT REPORTED	UNSPECIFIED AQUEOUS SOLUTION		
	93	0	TRANSFER STATION	OTHER ORGANIC SOLIDS		
	93	0	RECYCLER	WASTE OIL AND MIXED OIL		
	93	556	DISPOSAL, LANDFILL	ASBESTOS CONTAINING WASTE		
	93	3	DISPOSAL, LANDFILL	POLYCHLORINATED BIPHENYLS AND MATERIAL CONTAINING PCBs		
06055023278 CAC001055328	SANTELIA JOHNSON	815 WASHINGTON ST OAKLAND, CA 94607-4029	ALAMEDA	0.504 MILES	SOUTHEAST	327
	<u>YEAR</u>	<u>TONS</u>	<u>DISPOSAL METHOD</u>	<u>CATEGORY DESCRIPTION</u>		
	95	6	DISPOSAL, LANDFILL	ASBESTOS CONTAINING WASTE		
06055079682 CAL000123236	CALTRANS DISTRICT 4	500 KIRKHAM ST OAKLAND, CA 94607-1820	ALAMEDA	0.506 MILES	SOUTHWEST	968
	<u>YEAR</u>	<u>TONS</u>	<u>DISPOSAL METHOD</u>	<u>CATEGORY DESCRIPTION</u>		
	95	0	TRANSFER STATION	OTHER INORGANIC SOLID WASTE		
	95	2	TRANSFER STATION	OXYGENATED SOLVENTS (ACETONE, BUTANOL, ETHYL ACETATE, ETC.)		
	95	0	TRANSFER STATION	OFF-SPECIFICATION, AGED OR SURPLUS ORGANICS		
	95	0	TRANSFER STATION	UNSPECIFIED ORGANIC LIQUID MIXTURE		
	95	1	RECYCLER	OTHER EMPTY CONTAINERS 30 GALLONS OR MORE		
	95	3	DISPOSAL, LANDFILL	ASBESTOS CONTAINING WASTE		
06055011502 CAC000905400	EAGLE MARINE SVC LTD	1395 MIDDLE HARBOR RD OAKLAND, CA 94607-1858	ALAMEDA	0.516 MILES	SOUTHWEST	150
	<u>YEAR</u>	<u>TONS</u>	<u>DISPOSAL METHOD</u>	<u>CATEGORY DESCRIPTION</u>		
	94	1	DISPOSAL, OTHER	OTHER ORGANIC SOLIDS		
06055012602 CAC000918544	JUST REFINERIES, U.S.A., INC.	1395 MIDDLE HARBOR RD OAKLAND, CA 94607-1858	ALAMEDA	0.516 MILES	SOUTHWEST	260
	<u>YEAR</u>	<u>TONS</u>	<u>DISPOSAL METHOD</u>	<u>CATEGORY DESCRIPTION</u>		
	94	0	NOT REPORTED	OTHER ORGANIC SOLIDS		
	94	0	TRANSFER STATION	OTHER ORGANIC SOLIDS		
06055019508 CAC001011344	PORT OF OAKLAND	1395 MIDDLE HARBOR RD OAKLAND, CA 94607-1858	ALAMEDA	0.516 MILES	SOUTHWEST	950
	<u>YEAR</u>	<u>TONS</u>	<u>DISPOSAL METHOD</u>	<u>CATEGORY DESCRIPTION</u>		
	95	2	RECYCLER	OTHER EMPTY CONTAINERS 30 GALLONS OR MORE		
	95	0	RECYCLER	EMPTY CONTAINERS LESS THAN 30 GALLONS		
	95	14	RECYCLER	UNSPECIFIED OIL-CONTAINING WASTE		
06055029868 CAD980674188	AMERICAN PRESIDENT LINES	1395 MIDDLE HARBOR RD OAKLAND, CA 94607-1858	ALAMEDA	0.516 MILES	SOUTHWEST	986
	<u>YEAR</u>	<u>TONS</u>	<u>DISPOSAL METHOD</u>	<u>CATEGORY DESCRIPTION</u>		
	93	1	TRANSFER STATION	LIQUIDS WITH HALOGENATED ORGANIC COMPOUNDS > = 1,000 MG./L		
	93	13	NOT REPORTED	UNSPECIFIED OIL-CONTAINING WASTE		
	93	6	RECYCLER	WASTE OIL AND MIXED OIL		

ERIIS ENVIRONMENTAL DATA REPORT
 CALIFORNIA HAZARDOUS WASTE INFORMATION SYSTEM
 HWIS - PLOTTABLE SITES - PAGE 15

ERIIS Report #203060A

Oct 30, 199

ERIIS ID EPA ID	FACILITY	ADDRESS	COUNTY	DISTANCE FROM SITE	DIRECTION FROM SITE	MAP
	<u>YEAR</u>	<u>TONS</u>	<u>DISPOSAL METHOD</u>	<u>CATEGORY DESCRIPTION</u>		
	93	362	NOT REPORTED	POLYCHLORINATED BIPHENYLS AND MATERIAL CONTAINING PCBS		
	93	0	NOT REPORTED	LIQUIDS WITH POLYCHLORONATED BIPHENYLS > = 50 MG./L		
	93	22	NOT REPORTED	POLYCHLORINATED BIPHENYLS AND MATERIAL CONTAINING PCBS		
	93	20	NOT REPORTED	POLYCHLORINATED BIPHENYLS AND MATERIAL CONTAINING PCBS		
	94	1	TREATMENT, INCINERATION	OFF-SPECIFICATION, AGED OR SURPLUS ORGANICS		
	94	0	TRANSFER STATION	HYDROCARBON SOLVENTS (BENZENE, HEXANE, STODDARD, ETC.)		
	94	4	TRANSFER STATION	LIQUIDS WITH HALOGENATED ORGANIC COMPOUNDS > = 1,000 MG./L		
	94	0	DISPOSAL, OTHER	BLANK OR UNKNOWN		
	94	2	DISPOSAL, OTHER	OTHER INORGANIC SOLID WASTE		
	94	0	DISPOSAL, OTHER	OFF-SPECIFICATION, AGED OR SURPLUS ORGANICS		
	94	0	DISPOSAL, OTHER	UNSPECIFIED ORGANIC LIQUID MIXTURE		
	94	2	DISPOSAL, OTHER	OTHER ORGANIC SOLIDS		
	94	1	TRANSFER STATION	OTHER ORGANIC SOLIDS		
	94	0	DISPOSAL, OTHER	OTHER EMPTY CONTAINERS 30 GALLONS OR MORE		
	94	15	RECYCLER	WASTE OIL AND MIXED OIL		
	94	0	TRANSFER STATION	UNSPECIFIED OIL-CONTAINING WASTE		
	94	0	TRANSFER STATION	UNSPECIFIED ORGANIC LIQUID MIXTURE		
	94	1	TRANSFER STATION	UNSPECIFIED SLUDGE WASTE		
	95	0	RECYCLER	OXYGENATED SOLVENTS (ACETONE, BUTANOL, ETHYL ACETATE, ETC.)		
	95	4	DISPOSAL, OTHER	UNSPECIFIED OIL-CONTAINING WASTE		
	95	0	DISPOSAL, OTHER	UNSPECIFIED ORGANIC LIQUID MIXTURE		
	95	1	DISPOSAL, OTHER	OTHER ORGANIC SOLIDS		
	95	0	DISPOSAL, OTHER	OTHER EMPTY CONTAINERS 30 GALLONS OR MORE		
	95	22	RECYCLER	WASTE OIL AND MIXED OIL		
06055039940 CAD982011959	OAKLAND PIEDMONT MUNI-COURT	661 WASHINGTON ST OAKLAND, CA 94607-3922	ALAMEDA	0.519 MILES	SOUTHEAST	994
	<u>YEAR</u>	<u>TONS</u>	<u>DISPOSAL METHOD</u>	<u>CATEGORY DESCRIPTION</u>		
	93	0	NOT REPORTED	PHOTOCHEMICALS/PHOTOPROCESSING WASTE		
	93	0	TREATMENT, INCINERATION	PHOTOCHEMICALS/PHOTOPROCESSING WASTE		
	93	8	NOT REPORTED	BLANK OR UNKNOWN		
	93	163	DISPOSAL, LANDFILL	ASBESTOS CONTAINING WASTE		
	94	0	TREATMENT, INCINERATION	PHOTOCHEMICALS/PHOTOPROCESSING WASTE		
	94	1	RECYCLER	WASTE OIL AND MIXED OIL		
	94	17	DISPOSAL, LANDFILL	ASBESTOS CONTAINING WASTE		
	94	0	RECYCLER	WASTE OIL AND MIXED OIL		
	95	0	DISPOSAL, OTHER	UNSPECIFIED OIL-CONTAINING WASTE		
	95	0	RECYCLER	PHOTOCHEMICALS/PHOTOPROCESSING WASTE		
	95	0	TREATMENT, INCINERATION	PHOTOCHEMICALS/PHOTOPROCESSING WASTE		
	95	27	DISPOSAL, LANDFILL	ASBESTOS CONTAINING WASTE		
	95	0	NOT REPORTED	UNSPECIFIED OIL-CONTAINING WASTE		
06055023335 CAC001056040	FRESCHI, PAULINE	301 CLAY ST OAKLAND, CA 94607-3529	ALAMEDA	0.533 MILES	SOUTHEAST	333
	<u>YEAR</u>	<u>TONS</u>	<u>DISPOSAL METHOD</u>	<u>CATEGORY DESCRIPTION</u>		
	95	1	RECYCLER	OTHER EMPTY CONTAINERS 30 GALLONS OR MORE		
06055089808 CAR000005108	CMA ASSET MANAGERS INC	500 12TH ST OAKLAND, CA 94607-4010	ALAMEDA	0.534 MILES	SOUTHEAST	980
	<u>YEAR</u>	<u>TONS</u>	<u>DISPOSAL METHOD</u>	<u>CATEGORY DESCRIPTION</u>		
	95	1	TRANSFER STATION	LATEX WASTE		
	95	0	TRANSFER STATION	OFF-SPECIFICATION, AGED OR SURPLUS ORGANICS		

ERIIS ENVIRONMENTAL DATA REPORT
 CALIFORNIA HAZARDOUS WASTE INFORMATION SYSTEM
 HWIS - PLOTTABLE SITES - PAGE 16

Oct 30, 199

ERIIS Report #203060A

ERIIS ID EPA ID	FACILITY	ADDRESS	COUNTY	DISTANCE FROM SITE	DIRECTION FROM SITE	MAP
06055001682 CAC000710288	CITY OF OAKLAND	1515 CLAY ST OAKLAND, CA 94612-1430	ALAMEDA	0.534 MILES	NORTHEAST	168
	<u>YEAR</u>	<u>TONS</u>	<u>DISPOSAL METHOD</u>	<u>CATEGORY DESCRIPTION</u>		
	93	10	NOT REPORTED	BLANK OR UNKNOWN		
	93	10	TREATMENT, INCINERATION	BLANK OR UNKNOWN		
	93	10	NOT REPORTED	BLANK OR UNKNOWN		
	93	10	TREATMENT, INCINERATION	BLANK OR UNKNOWN		
06055006177 CAC000825024	CITY OF OAKLAND	1515 CLAY ST OAKLAND, CA 94612-1430	ALAMEDA	0.534 MILES	NORTHEAST	617
	<u>YEAR</u>	<u>TONS</u>	<u>DISPOSAL METHOD</u>	<u>CATEGORY DESCRIPTION</u>		
	93	29	DISPOSAL, LANDFILL	BLANK OR UNKNOWN		
	93	300	DISPOSAL, LANDFILL	ASBESTOS CONTAINING WASTE		
	93	32	NOT REPORTED	ASBESTOS CONTAINING WASTE		
	93	1074	DISPOSAL, LANDFILL	ASBESTOS CONTAINING WASTE		
06055001467 CAC000691232	OAKLAND POLICE STATION	6TH ST AT WASHINGTON ST OAKLAND, CA 94607-0000	ALAMEDA	0.537 MILES	SOUTHEAST	146
	<u>YEAR</u>	<u>TONS</u>	<u>DISPOSAL METHOD</u>	<u>CATEGORY DESCRIPTION</u>		
	93	4	DISPOSAL, OTHER	OTHER EMPTY CONTAINERS 30 GALLONS OR MORE		
	93	1	RECYCLER	UNSPECIFIED OIL-CONTAINING WASTE		
06055004005 CAC000747904	PORT OF OAKLAND	1 MARKET ST OAKLAND, CA 94607-2552	ALAMEDA	0.552 MILES	SOUTHWEST	400
	<u>YEAR</u>	<u>TONS</u>	<u>DISPOSAL METHOD</u>	<u>CATEGORY DESCRIPTION</u>		
	94	13	NOT REPORTED	UNSPECIFIED OIL-CONTAINING WASTE		
	94	6	RECYCLER	UNSPECIFIED OIL-CONTAINING WASTE		
	94	1138	NOT REPORTED	CONTAMINATED SOIL FROM SITE CLEAN-UP		
	94	1032	RECYCLER	CONTAMINATED SOIL FROM SITE CLEAN-UP		
06055006687 CAC000836424	PORT OF OAKLAND	1 MARKET ST OAKLAND, CA 94607-2552	ALAMEDA	0.552 MILES	SOUTHWEST	668
	<u>YEAR</u>	<u>TONS</u>	<u>DISPOSAL METHOD</u>	<u>CATEGORY DESCRIPTION</u>		
	93	15	NOT REPORTED	OTHER INORGANIC SOLID WASTE		
	93	15	RECYCLER	OTHER INORGANIC SOLID WASTE		
06055019822 CAC001015896	PORT OF OAKLAND	1 MARKET ST OAKLAND, CA 94607-2552	ALAMEDA	0.552 MILES	SOUTHWEST	982
	<u>YEAR</u>	<u>TONS</u>	<u>DISPOSAL METHOD</u>	<u>CATEGORY DESCRIPTION</u>		
	93	3	NOT REPORTED	ASBESTOS CONTAINING WASTE		
06055022121 CAC001041432	PORT OF OAKLAND	1 MARKET ST OAKLAND, CA 94607-2552	ALAMEDA	0.552 MILES	SOUTHWEST	212
	<u>YEAR</u>	<u>TONS</u>	<u>DISPOSAL METHOD</u>	<u>CATEGORY DESCRIPTION</u>		
	95	0	TREATMENT, TANK	WASTE OIL AND MIXED OIL		
	95	0	TRANSFER STATION	OFF-SPECIFICATION, AGED OR SURPLUS ORGANICS		
	95	1	RECYCLER	WASTE OIL AND MIXED OIL		

ERIS ENVIRONMENTAL DATA REPORT
CALIFORNIA HAZARDOUS WASTE INFORMATION SYSTEM
HWIS - PLOTTABLE SITES - PAGE 17

ERIS Report #203060A

Oct 30, 199

ERIS ID EPA ID	FACILITY	ADDRESS	COUNTY	DISTANCE FROM SITE	DIRECTION FROM SITE	MAP
06055022432 CAC001045392	PORT OF OAKLAND	1 MARKET ST OAKLAND, CA 94607-2552	ALAMEDA	0.552 MILES	SOUTHWEST	24C
	<u>YEAR</u>	<u>TONS</u>	<u>DISPOSAL METHOD</u>	<u>CATEGORY DESCRIPTION</u>		
	95	17	DISPOSAL, LANDFILL	ASBESTOS CONTAINING WASTE		
	95	1	DISPOSAL, LANDFILL	OTHER INORGANIC SOLID WASTE		
	95	1	DISPOSAL, LANDFILL	LIQUIDS WITH POLYCHLORONATED BIPHENYLS > = 50 MG./L		
06055025125 CAC001201544	THE HONG KONG SENATOR VESSEL #DEIP	1 MARKET ST OAKLAND, CA 94607-2552	ALAMEDA	0.552 MILES	SOUTHWEST	512
	<u>YEAR</u>	<u>TONS</u>	<u>DISPOSAL METHOD</u>	<u>CATEGORY DESCRIPTION</u>		
	95	50	RECYCLER	UNSPECIFIED OIL-CONTAINING WASTE		
06055038608 CAD981652399	STEVEDORING SERVICES OF AMERICA	1 MARKET ST OAKLAND, CA 94607-2552	ALAMEDA	0.552 MILES	SOUTHWEST	66C
	<u>YEAR</u>	<u>TONS</u>	<u>DISPOSAL METHOD</u>	<u>CATEGORY DESCRIPTION</u>		
	93	1	RECYCLER	UNSPECIFIED OIL-CONTAINING WASTE		
	94	23	RECYCLER	WASTE OIL AND MIXED OIL		
	95	7	RECYCLER	WASTE OIL AND MIXED OIL		
06055046805 CAD983616319	B P S OAKLAND	1700 JEFFERSON ST OAKLAND, CA 94612-1539	ALAMEDA	0.552 MILES	NORTHEAST	68C
	<u>YEAR</u>	<u>TONS</u>	<u>DISPOSAL METHOD</u>	<u>CATEGORY DESCRIPTION</u>		
	93	0	TREATMENT, INCINERATION	PHOTOCHEMICALS/PHOTOPROCESSING WASTE		
	94	0	TREATMENT, INCINERATION	PHOTOCHEMICALS/PHOTOPROCESSING WASTE		
06055087004 CAL921115864	UNIVERSAL FOODS RED STAR OAK.	1384 5TH ST OAKLAND, CA 94607-1852	ALAMEDA	0.554 MILES	SOUTHWEST	70C
	<u>YEAR</u>	<u>TONS</u>	<u>DISPOSAL METHOD</u>	<u>CATEGORY DESCRIPTION</u>		
	93	0	DISPOSAL, OTHER	LIQUIDS WITH HALOGENATED ORGANIC COMPOUNDS > = 1,000 MG./L		
06055001904 CAC000712792	DOUGLAS KELLY GREEN	1370 7TH ST OAKLAND, CA 94607-2177	ALAMEDA	0.555 MILES	NORTHWEST	19C
	<u>YEAR</u>	<u>TONS</u>	<u>DISPOSAL METHOD</u>	<u>CATEGORY DESCRIPTION</u>		
	94	0	NOT REPORTED	OTHER EMPTY CONTAINERS 30 GALLONS OR MORE		
	94	9	RECYCLER	UNSPECIFIED OIL-CONTAINING WASTE		
	94	1	NOT REPORTED	TANK BOTTOM WASTE		
06055051347 CAL000009270	KELLYS TRUCK REPAIR	1370 7TH ST OAKLAND, CA 94607-2177	ALAMEDA	0.555 MILES	NORTHWEST	134
	<u>YEAR</u>	<u>TONS</u>	<u>DISPOSAL METHOD</u>	<u>CATEGORY DESCRIPTION</u>		
	93	1	NOT REPORTED	BLANK OR UNKNOWN		
	93	0	RECYCLER	UNSPECIFIED SOLVENT MIXTURE		
	93	3	RECYCLER	OIL/WATER SEPARATION SLUDGE		
	93	1	RECYCLER	WASTE OIL AND MIXED OIL		
	94	0	NOT REPORTED	UNSPECIFIED SOLVENT MIXTURE		
	94	0	RECYCLER	UNSPECIFIED SOLVENT MIXTURE		
	94	1	RECYCLER	UNSPECIFIED OIL-CONTAINING WASTE		
	95	0	TRANSFER STATION	ALKALINE SOLUTION WITHOUT METALS PH > = 12.5		

ERIIS ENVIRONMENTAL DATA REPORT
 CALIFORNIA HAZARDOUS WASTE INFORMATION SYSTEM
 HWIS - PLOTTABLE SITES - PAGE 18

ERIIS Report #203060A

Oct 30, 199

ERIIS ID EPA ID	FACILITY	ADDRESS	COUNTY	DISTANCE FROM SITE	DIRECTION FROM SITE	MAP
	<u>YEAR</u> 95	<u>TONS</u> 1	<u>DISPOSAL METHOD</u> TRANSFER STATION	<u>CATEGORY DESCRIPTION</u> OFF-SPECIFICATION, AGED OR SURPLUS ORGANICS		
	95	2	TRANSFER STATION	UNSPECIFIED ORGANIC LIQUID MIXTURE		
	95	3	TREATMENT, TANK	UNSPECIFIED ORGANIC LIQUID MIXTURE		
	95	1	TRANSFER STATION	OTHER ORGANIC SOLIDS		
	95	0	RECYCLER	UNSPECIFIED AQUEOUS SOLUTION		
06055080806 CAL000127760	AGUILAR PARTERSHIP ABA J & A TRUCK	1370 7TH ST OAKLAND, CA 94607-2177	ALAMEDA	0.555 MILES	NORTHWEST	806
	<u>YEAR</u> 95	<u>TONS</u> 0	<u>DISPOSAL METHOD</u> RECYCLER	<u>CATEGORY DESCRIPTION</u> UNSPECIFIED ORGANIC LIQUID MIXTURE		
06055006256 CAC000829560	JOE PUCCI & SONS SEAFOOD	501 5TH ST OAKLAND, CA 94607-3525	ALAMEDA	0.556 MILES	SOUTHEAST	625
	<u>YEAR</u> 93	<u>TONS</u> 0	<u>DISPOSAL METHOD</u> RECYCLER	<u>CATEGORY DESCRIPTION</u> OTHER EMPTY CONTAINERS 30 GALLONS OR MORE		
	93	0	RECYCLER	WASTE OIL AND MIXED OIL		
06055017923 CAC000980832	CALTRANS	3RD ST AT KIRKHAM ST OAKLAND, CA 94607-0000	ALAMEDA	0.560 MILES	SOUTHWEST	792
	<u>YEAR</u> 94	<u>TONS</u> 0	<u>DISPOSAL METHOD</u> DISPOSAL, OTHER	<u>CATEGORY DESCRIPTION</u> UNSPECIFIED OIL-CONTAINING WASTE		
	94	0	DISPOSAL, LANDFILL	OTHER INORGANIC SOLID WASTE		
06055020159 CAC001019552	JUBILEE WEST	1426-28 8TH ST OAKLAND, CA 94607-0000	ALAMEDA	0.560 MILES	NORTHWEST	159
	<u>YEAR</u> 94	<u>TONS</u> 1	<u>DISPOSAL METHOD</u> DISPOSAL, LANDFILL	<u>CATEGORY DESCRIPTION</u> ASBESTOS CONTAINING WASTE		
06055021118 CAC001029928	CITY OF OAKLAND/ENVIRO SERVICES DIV	16TH ST AT CLAY ST OAKLAND, CA 94612-0000	ALAMEDA	0.564 MILES	NORTHEAST	111
	<u>YEAR</u> 95	<u>TONS</u> 5	<u>DISPOSAL METHOD</u> DISPOSAL, OTHER	<u>CATEGORY DESCRIPTION</u> OTHER INORGANIC SOLID WASTE		
	95	0	DISPOSAL, LANDFILL	POLYCHLORINATED BIPHENYLS AND MATERIAL CONTAINING PCBS		
06055033238 CAD981430564	WORLD SAVINGS & LOAN	1610 KIRKHAM ST OAKLAND, CA 94607-2215	ALAMEDA	0.564 MILES	NORTHWEST	323
	<u>YEAR</u> 94	<u>TONS</u> 0	<u>DISPOSAL METHOD</u> RECYCLER	<u>CATEGORY DESCRIPTION</u> PHOTOCHEMICALS/PHOTOPROCESSING WASTE		
06055013229 CAC000925800	OAKLAND UNIFIED SCHOOL DISTRICT	1240 18TH ST OAKLAND, CA 94607-2223	ALAMEDA	0.566 MILES	NORTHWEST	322
	<u>YEAR</u> 94	<u>TONS</u> 0	<u>DISPOSAL METHOD</u> RECYCLER	<u>CATEGORY DESCRIPTION</u> POLYCHLORINATED BIPHENYLS AND MATERIAL CONTAINING PCBS		
06055026549 CAD0009132127	MELROSE NAME PLATE CO NO II#	1946 ADELIN ST OAKLAND, CA 94607-2300	ALAMEDA	0.567 MILES	NORTHWEST	654
	<u>YEAR</u>	<u>TONS</u>	<u>DISPOSAL METHOD</u>	<u>CATEGORY DESCRIPTION</u>		

ERIIS ENVIRONMENTAL DATA REPORT
 CALIFORNIA HAZARDOUS WASTE INFORMATION SYSTEM
 HWIS - PLOTTABLE SITES - PAGE 19

Oct 30, 199

ERIIS Report #203060A

ERIIS ID EPA ID	FACILITY	ADDRESS	COUNTY	DISTANCE FROM SITE	DIRECTION FROM SITE	MAP																																								
06055078929 CAL000121388	<table border="1"> <thead> <tr> <th>YEAR</th> <th>TONS</th> <th>DISPOSAL METHOD</th> <th>CATEGORY DESCRIPTION</th> </tr> </thead> <tbody> <tr><td>93</td><td>2</td><td>RECYCLER</td><td>LIQUIDS WITH PH <= 2 WITH METALS</td></tr> <tr><td>93</td><td>4</td><td>DISPOSAL, OTHER</td><td>LIQUIDS WITH HALOGENATED ORGANIC COMPOUNDS >= 1,000 MG./L</td></tr> <tr><td>94</td><td>1</td><td>RECYCLER</td><td>LIQUIDS WITH PH <= 2 WITH METALS</td></tr> <tr><td>94</td><td>0</td><td>RECYCLER</td><td>PAINT SLUDGE</td></tr> <tr><td>94</td><td>3</td><td>DISPOSAL, OTHER</td><td>LIQUIDS WITH HALOGENATED ORGANIC COMPOUNDS >= 1,000 MG./L</td></tr> <tr><td>94</td><td>1</td><td>RECYCLER</td><td>LIQUIDS WITH HALOGENATED ORGANIC COMPOUNDS >= 1,000 MG./L</td></tr> <tr><td>95</td><td>0</td><td>TREATMENT, TANK</td><td>LIQUIDS WITH PH <= 2 WITH METALS</td></tr> <tr><td>95</td><td>0</td><td>RECYCLER</td><td>HALOGENATED SOLVENTS (CHLOROFORMS, METHYL CHLORIDE, PERCHLOROETHYLENE, ETC)</td></tr> <tr><td>95</td><td>0</td><td>RECYCLER</td><td>PAINT SLUDGE</td></tr> </tbody> </table>	YEAR	TONS	DISPOSAL METHOD	CATEGORY DESCRIPTION	93	2	RECYCLER	LIQUIDS WITH PH <= 2 WITH METALS	93	4	DISPOSAL, OTHER	LIQUIDS WITH HALOGENATED ORGANIC COMPOUNDS >= 1,000 MG./L	94	1	RECYCLER	LIQUIDS WITH PH <= 2 WITH METALS	94	0	RECYCLER	PAINT SLUDGE	94	3	DISPOSAL, OTHER	LIQUIDS WITH HALOGENATED ORGANIC COMPOUNDS >= 1,000 MG./L	94	1	RECYCLER	LIQUIDS WITH HALOGENATED ORGANIC COMPOUNDS >= 1,000 MG./L	95	0	TREATMENT, TANK	LIQUIDS WITH PH <= 2 WITH METALS	95	0	RECYCLER	HALOGENATED SOLVENTS (CHLOROFORMS, METHYL CHLORIDE, PERCHLOROETHYLENE, ETC)	95	0	RECYCLER	PAINT SLUDGE	499 14TH ST OAKLAND, CA 94612-1934	ALAMEDA	0.571 MILES	SOUTHEAST	892
		YEAR	TONS	DISPOSAL METHOD	CATEGORY DESCRIPTION																																									
		93	2	RECYCLER	LIQUIDS WITH PH <= 2 WITH METALS																																									
		93	4	DISPOSAL, OTHER	LIQUIDS WITH HALOGENATED ORGANIC COMPOUNDS >= 1,000 MG./L																																									
		94	1	RECYCLER	LIQUIDS WITH PH <= 2 WITH METALS																																									
		94	0	RECYCLER	PAINT SLUDGE																																									
		94	3	DISPOSAL, OTHER	LIQUIDS WITH HALOGENATED ORGANIC COMPOUNDS >= 1,000 MG./L																																									
		94	1	RECYCLER	LIQUIDS WITH HALOGENATED ORGANIC COMPOUNDS >= 1,000 MG./L																																									
		95	0	TREATMENT, TANK	LIQUIDS WITH PH <= 2 WITH METALS																																									
		95	0	RECYCLER	HALOGENATED SOLVENTS (CHLOROFORMS, METHYL CHLORIDE, PERCHLOROETHYLENE, ETC)																																									
95	0	RECYCLER	PAINT SLUDGE																																											
06055071254 CAL000091445	<table border="1"> <thead> <tr> <th>YEAR</th> <th>TONS</th> <th>DISPOSAL METHOD</th> <th>CATEGORY DESCRIPTION</th> </tr> </thead> <tbody> <tr><td>94</td><td>0</td><td>RECYCLER</td><td>METAL SLUDGE (SEE 121)</td></tr> <tr><td>95</td><td>1</td><td>RECYCLER</td><td>PHOTOCHEMICALS/PHOTOPROCESSING WASTE</td></tr> <tr><td>95</td><td>0</td><td>NOT REPORTED</td><td>PHOTOCHEMICALS/PHOTOPROCESSING WASTE</td></tr> <tr><td>95</td><td>0</td><td>TREATMENT, TANK</td><td>PHOTOCHEMICALS/PHOTOPROCESSING WASTE</td></tr> </tbody> </table>	YEAR	TONS	DISPOSAL METHOD	CATEGORY DESCRIPTION	94	0	RECYCLER	METAL SLUDGE (SEE 121)	95	1	RECYCLER	PHOTOCHEMICALS/PHOTOPROCESSING WASTE	95	0	NOT REPORTED	PHOTOCHEMICALS/PHOTOPROCESSING WASTE	95	0	TREATMENT, TANK	PHOTOCHEMICALS/PHOTOPROCESSING WASTE	1960 ADELINE ST OAKLAND, CA 94607-2300	ALAMEDA	0.571 MILES	NORTHWEST	125																				
		YEAR	TONS	DISPOSAL METHOD	CATEGORY DESCRIPTION																																									
		94	0	RECYCLER	METAL SLUDGE (SEE 121)																																									
		95	1	RECYCLER	PHOTOCHEMICALS/PHOTOPROCESSING WASTE																																									
		95	0	NOT REPORTED	PHOTOCHEMICALS/PHOTOPROCESSING WASTE																																									
95	0	TREATMENT, TANK	PHOTOCHEMICALS/PHOTOPROCESSING WASTE																																											
06055028804 CAD073946592	<table border="1"> <thead> <tr> <th>YEAR</th> <th>TONS</th> <th>DISPOSAL METHOD</th> <th>CATEGORY DESCRIPTION</th> </tr> </thead> <tbody> <tr><td>94</td><td>0</td><td>NOT REPORTED</td><td>OXYGENATED SOLVENTS (ACETONE, BUTANOL, ETHYL ACETATE, ETC.)</td></tr> <tr><td>94</td><td>0</td><td>TRANSFER STATION</td><td>OXYGENATED SOLVENTS (ACETONE, BUTANOL, ETHYL ACETATE, ETC.)</td></tr> <tr><td>94</td><td>0</td><td>TRANSFER STATION</td><td>OXYGENATED SOLVENTS (ACETONE, BUTANOL, ETHYL ACETATE, ETC.)</td></tr> <tr><td>95</td><td>0</td><td>TRANSFER STATION</td><td>OXYGENATED SOLVENTS (ACETONE, BUTANOL, ETHYL ACETATE, ETC.)</td></tr> </tbody> </table>	YEAR	TONS	DISPOSAL METHOD	CATEGORY DESCRIPTION	94	0	NOT REPORTED	OXYGENATED SOLVENTS (ACETONE, BUTANOL, ETHYL ACETATE, ETC.)	94	0	TRANSFER STATION	OXYGENATED SOLVENTS (ACETONE, BUTANOL, ETHYL ACETATE, ETC.)	94	0	TRANSFER STATION	OXYGENATED SOLVENTS (ACETONE, BUTANOL, ETHYL ACETATE, ETC.)	95	0	TRANSFER STATION	OXYGENATED SOLVENTS (ACETONE, BUTANOL, ETHYL ACETATE, ETC.)	1900 MARTIN LUTHER KING JR WAY OAKLAND, CA 94612-1333	ALAMEDA	0.572 MILES	NORTHEAST	88C																				
		YEAR	TONS	DISPOSAL METHOD	CATEGORY DESCRIPTION																																									
		94	0	NOT REPORTED	OXYGENATED SOLVENTS (ACETONE, BUTANOL, ETHYL ACETATE, ETC.)																																									
		94	0	TRANSFER STATION	OXYGENATED SOLVENTS (ACETONE, BUTANOL, ETHYL ACETATE, ETC.)																																									
		94	0	TRANSFER STATION	OXYGENATED SOLVENTS (ACETONE, BUTANOL, ETHYL ACETATE, ETC.)																																									
95	0	TRANSFER STATION	OXYGENATED SOLVENTS (ACETONE, BUTANOL, ETHYL ACETATE, ETC.)																																											
06055001233 CAC000642080	<table border="1"> <thead> <tr> <th>YEAR</th> <th>TONS</th> <th>DISPOSAL METHOD</th> <th>CATEGORY DESCRIPTION</th> </tr> </thead> <tbody> <tr><td>93</td><td>0</td><td>NOT REPORTED</td><td>OXYGENATED SOLVENTS (ACETONE, BUTANOL, ETHYL ACETATE, ETC.)</td></tr> <tr><td>93</td><td>0</td><td>TRANSFER STATION</td><td>OXYGENATED SOLVENTS (ACETONE, BUTANOL, ETHYL ACETATE, ETC.)</td></tr> <tr><td>94</td><td>0</td><td>NOT REPORTED</td><td>OXYGENATED SOLVENTS (ACETONE, BUTANOL, ETHYL ACETATE, ETC.)</td></tr> <tr><td>94</td><td>0</td><td>TRANSFER STATION</td><td>OXYGENATED SOLVENTS (ACETONE, BUTANOL, ETHYL ACETATE, ETC.)</td></tr> <tr><td>94</td><td>0</td><td>TRANSFER STATION</td><td>OXYGENATED SOLVENTS (ACETONE, BUTANOL, ETHYL ACETATE, ETC.)</td></tr> <tr><td>95</td><td>0</td><td>TRANSFER STATION</td><td>OXYGENATED SOLVENTS (ACETONE, BUTANOL, ETHYL ACETATE, ETC.)</td></tr> </tbody> </table>	YEAR	TONS	DISPOSAL METHOD	CATEGORY DESCRIPTION	93	0	NOT REPORTED	OXYGENATED SOLVENTS (ACETONE, BUTANOL, ETHYL ACETATE, ETC.)	93	0	TRANSFER STATION	OXYGENATED SOLVENTS (ACETONE, BUTANOL, ETHYL ACETATE, ETC.)	94	0	NOT REPORTED	OXYGENATED SOLVENTS (ACETONE, BUTANOL, ETHYL ACETATE, ETC.)	94	0	TRANSFER STATION	OXYGENATED SOLVENTS (ACETONE, BUTANOL, ETHYL ACETATE, ETC.)	94	0	TRANSFER STATION	OXYGENATED SOLVENTS (ACETONE, BUTANOL, ETHYL ACETATE, ETC.)	95	0	TRANSFER STATION	OXYGENATED SOLVENTS (ACETONE, BUTANOL, ETHYL ACETATE, ETC.)	927 BROADWAY OAKLAND, CA 94607-4017	ALAMEDA	0.574 MILES	SOUTHEAST	123												
		YEAR	TONS	DISPOSAL METHOD	CATEGORY DESCRIPTION																																									
		93	0	NOT REPORTED	OXYGENATED SOLVENTS (ACETONE, BUTANOL, ETHYL ACETATE, ETC.)																																									
		93	0	TRANSFER STATION	OXYGENATED SOLVENTS (ACETONE, BUTANOL, ETHYL ACETATE, ETC.)																																									
		94	0	NOT REPORTED	OXYGENATED SOLVENTS (ACETONE, BUTANOL, ETHYL ACETATE, ETC.)																																									
94	0	TRANSFER STATION	OXYGENATED SOLVENTS (ACETONE, BUTANOL, ETHYL ACETATE, ETC.)																																											
94	0	TRANSFER STATION	OXYGENATED SOLVENTS (ACETONE, BUTANOL, ETHYL ACETATE, ETC.)																																											
95	0	TRANSFER STATION	OXYGENATED SOLVENTS (ACETONE, BUTANOL, ETHYL ACETATE, ETC.)																																											
06055088910 CAL930085269	<table border="1"> <thead> <tr> <th>YEAR</th> <th>TONS</th> <th>DISPOSAL METHOD</th> <th>CATEGORY DESCRIPTION</th> </tr> </thead> <tbody> <tr><td>95</td><td>0</td><td>TRANSFER STATION</td><td>BLANK OR UNKNOWN</td></tr> <tr><td>95</td><td>1</td><td>TRANSFER STATION</td><td>UNSPECIFIED SOLVENT MIXTURE</td></tr> <tr><td>95</td><td>1</td><td>TRANSFER STATION</td><td>LATEX WASTE</td></tr> <tr><td>95</td><td>0</td><td>TRANSFER STATION</td><td>OTHER ORGANIC SOLIDS</td></tr> </tbody> </table>	YEAR	TONS	DISPOSAL METHOD	CATEGORY DESCRIPTION	95	0	TRANSFER STATION	BLANK OR UNKNOWN	95	1	TRANSFER STATION	UNSPECIFIED SOLVENT MIXTURE	95	1	TRANSFER STATION	LATEX WASTE	95	0	TRANSFER STATION	OTHER ORGANIC SOLIDS	499 5TH ST OAKLAND, CA 94607-3835	ALAMEDA	0.575 MILES	SOUTHEAST	891																				
		YEAR	TONS	DISPOSAL METHOD	CATEGORY DESCRIPTION																																									
		95	0	TRANSFER STATION	BLANK OR UNKNOWN																																									
		95	1	TRANSFER STATION	UNSPECIFIED SOLVENT MIXTURE																																									
		95	1	TRANSFER STATION	LATEX WASTE																																									
95	0	TRANSFER STATION	OTHER ORGANIC SOLIDS																																											
06055088910 CAL930085269	<table border="1"> <thead> <tr> <th>YEAR</th> <th>TONS</th> <th>DISPOSAL METHOD</th> <th>CATEGORY DESCRIPTION</th> </tr> </thead> <tbody> <tr><td>93</td><td>1</td><td>NOT REPORTED</td><td>LABORATORY WASTE CHEMICALS</td></tr> <tr><td>93</td><td>1</td><td>TRANSFER STATION</td><td>LABORATORY WASTE CHEMICALS</td></tr> <tr><td>94</td><td>1</td><td>NOT REPORTED</td><td>LABORATORY WASTE CHEMICALS</td></tr> </tbody> </table>	YEAR	TONS	DISPOSAL METHOD	CATEGORY DESCRIPTION	93	1	NOT REPORTED	LABORATORY WASTE CHEMICALS	93	1	TRANSFER STATION	LABORATORY WASTE CHEMICALS	94	1	NOT REPORTED	LABORATORY WASTE CHEMICALS																													
		YEAR	TONS	DISPOSAL METHOD	CATEGORY DESCRIPTION																																									
		93	1	NOT REPORTED	LABORATORY WASTE CHEMICALS																																									
		93	1	TRANSFER STATION	LABORATORY WASTE CHEMICALS																																									
94	1	NOT REPORTED	LABORATORY WASTE CHEMICALS																																											

ERIIS ENVIRONMENTAL DATA REPORT
 CALIFORNIA HAZARDOUS WASTE INFORMATION SYSTEM
 HWIS - PLOTTABLE SITES - PAGE 21

ERIIS Report #203060A

Oct 30, 199

ERIIS ID EPA ID	FACILITY	ADDRESS	COUNTY	DISTANCE FROM SITE	DIRECTION FROM SITE	MAP				
06055021883 CAC001038600	ALMA J. SMITH	701-715 BROADWAY OAKLAND, CA 94607-0000	ALAMEDA	0.593 MILES	SOUTHEAST	188	<u>YEAR</u>	<u>TONS</u>	<u>DISPOSAL METHOD</u>	<u>CATEGORY DESCRIPTION</u>
							95	1	RECYCLER	WASTE OIL AND MIXED OIL
06055071326 CAL000091595	COTE REESE	1701 SAN PABLO AVE OAKLAND, CA 94612-1507	ALAMEDA	0.593 MILES	NORTHEAST	132	<u>YEAR</u>	<u>TONS</u>	<u>DISPOSAL METHOD</u>	<u>CATEGORY DESCRIPTION</u>
							94	2	DISPOSAL, LANDFILL	ASBESTOS CONTAINING WASTE
06055010414 CAC000893208	BAY AREA RAPID TRANSIT	7TH ST AT BROADWAY OAKLAND, CA 94609-0000	ALAMEDA	0.595 MILES	SOUTHEAST	414	<u>YEAR</u>	<u>TONS</u>	<u>DISPOSAL METHOD</u>	<u>CATEGORY DESCRIPTION</u>
							95	0	TREATMENT, INCINERATION	PHOTOCHEMICALS/PHOTOPROCESSING WASTE
06055047693 CAD983642679	CLOROX	1221 BROADWAY OAKLAND, CA 94612-1837	ALAMEDA	0.597 MILES	SOUTHEAST	769	<u>YEAR</u>	<u>TONS</u>	<u>DISPOSAL METHOD</u>	<u>CATEGORY DESCRIPTION</u>
							93	19	RECYCLER	UNSPECIFIED OIL-CONTAINING WASTE
06055089598 CAP999001976	BRAMALEA PACIFIC	1221 BROADWAY # 18 OAKLAND, CA 94612-1837	ALAMEDA	0.597 MILES	SOUTHEAST	959	<u>YEAR</u>	<u>TONS</u>	<u>DISPOSAL METHOD</u>	<u>CATEGORY DESCRIPTION</u>
							93	0	NOT REPORTED	LIQUIDS WITH HALOGENATED ORGANIC COMPOUNDS >= 1,000 MG./L
							93	0	TRANSFER STATION	LIQUIDS WITH HALOGENATED ORGANIC COMPOUNDS >= 1,000 MG./L
							94	0	NOT REPORTED	LIQUIDS WITH HALOGENATED ORGANIC COMPOUNDS >= 1,000 MG./L
							94	0	TRANSFER STATION	LIQUIDS WITH HALOGENATED ORGANIC COMPOUNDS >= 1,000 MG./L
							94	0	NOT REPORTED	PHOTOCHEMICALS/PHOTOPROCESSING WASTE
							94	1	TREATMENT, INCINERATION	PHOTOCHEMICALS/PHOTOPROCESSING WASTE
							95	1	RECYCLER	POLYCHLORINATED BIPHENYLS AND MATERIAL CONTAINING PCBS
							95	0	RECYCLER	POLYCHLORINATED BIPHENYLS AND MATERIAL CONTAINING PCBS
							95	0	TRANSFER STATION	LIQUIDS WITH HALOGENATED ORGANIC COMPOUNDS >= 1,000 MG./L
							95	3	NOT REPORTED	POLYCHLORINATED BIPHENYLS AND MATERIAL CONTAINING PCBS
							95	1	RECYCLER	POLYCHLORINATED BIPHENYLS AND MATERIAL CONTAINING PCBS
							06055015200 CAC000949176	CAL TRANS	14TH ST AT MANDELA PKY OAKLAND, CA 94607	ALAMEDA
93	2	RECYCLER	AQUEOUS SOLUTION WITH TOTAL ORGANIC RESIDUES LESS THAN 10 PERCENT							
06055015200 CAC000949176	CAL TRANS	14TH ST AT MANDELA PKY OAKLAND, CA 94607	ALAMEDA	0.597 MILES	NORTHWEST	520	<u>YEAR</u>	<u>TONS</u>	<u>DISPOSAL METHOD</u>	<u>CATEGORY DESCRIPTION</u>
							93	46	NOT REPORTED	BLANK OR UNKNOWN
							93	3990	NOT REPORTED	CONTAMINATED SOIL FROM SITE CLEAN-UP
							93	3535	RECYCLER	CONTAMINATED SOIL FROM SITE CLEAN-UP
							93	46	NOT REPORTED	CONTAMINATED SOIL FROM SITE CLEAN-UP
94	182	RECYCLER	CONTAMINATED SOIL FROM SITE CLEAN-UP							

ERIIS ENVIRONMENTAL DATA REPORT
 CALIFORNIA HAZARDOUS WASTE INFORMATION SYSTEM
 HWIS - PLOTTABLE SITES - PAGE 22

ERIIS Report #203060A

Oct 30, 199

ERIIS ID EPA ID	FACILITY	ADDRESS	COUNTY	DISTANCE FROM SITE	DIRECTION FROM SITE	MAP
06055017011 CAC000970280	FRANKS TIRE SERVICE	1115 21ST ST OAKLAND, CA 94607-2850	ALAMEDA	0.606 MILES	NORTHWEST	701
	<u>YEAR</u> 93	<u>TONS</u> 0	<u>DISPOSAL METHOD</u> RECYCLER	<u>CATEGORY DESCRIPTION</u> OTHER EMPTY CONTAINERS 30 GALLONS OR MORE		
06055054673 CAL000025131	HAROLDS AUTO BODY & PAINT SHOP	2126 MARKET ST OAKLAND, CA 94607-3338	ALAMEDA	0.612 MILES	NORTHEAST	467
	<u>YEAR</u> 93 93 94 94 94 95	<u>TONS</u> 0 0 0 0 0 0	<u>DISPOSAL METHOD</u> NOT REPORTED TRANSFER STATION NOT REPORTED TRANSFER STATION TRANSFER STATION TRANSFER STATION	<u>CATEGORY DESCRIPTION</u> OXYGENATED SOLVENTS (ACETONE, BUTANOL, ETHYL ACETATE, ETC.) OXYGENATED SOLVENTS (ACETONE, BUTANOL, ETHYL ACETATE, ETC.) OXYGENATED SOLVENTS (ACETONE, BUTANOL, ETHYL ACETATE, ETC.) OXYGENATED SOLVENTS (ACETONE, BUTANOL, ETHYL ACETATE, ETC.) OXYGENATED SOLVENTS (ACETONE, BUTANOL, ETHYL ACETATE, ETC.) OXYGENATED SOLVENTS (ACETONE, BUTANOL, ETHYL ACETATE, ETC.)		
06055069206 CAL000081392	UPTOWN BODY & FENDER	2118 BRUSH ST OAKLAND, CA 94612-1067	ALAMEDA	0.613 MILES	NORTHEAST	92C
	<u>YEAR</u> 93 93 93 94 94 94 95 95	<u>TONS</u> 0 0 0 0 0 0 0 1	<u>DISPOSAL METHOD</u> NOT REPORTED NOT REPORTED TRANSFER STATION NOT REPORTED TRANSFER STATION TRANSFER STATION TRANSFER STATION RECYCLER TRANSFER STATION	<u>CATEGORY DESCRIPTION</u> UNSPECIFIED ORGANIC LIQUID MIXTURE OXYGENATED SOLVENTS (ACETONE, BUTANOL, ETHYL ACETATE, ETC.) OXYGENATED SOLVENTS (ACETONE, BUTANOL, ETHYL ACETATE, ETC.) OXYGENATED SOLVENTS (ACETONE, BUTANOL, ETHYL ACETATE, ETC.) OXYGENATED SOLVENTS (ACETONE, BUTANOL, ETHYL ACETATE, ETC.) OXYGENATED SOLVENTS (ACETONE, BUTANOL, ETHYL ACETATE, ETC.) OXYGENATED SOLVENTS (ACETONE, BUTANOL, ETHYL ACETATE, ETC.) UNSPECIFIED ORGANIC LIQUID MIXTURE OXYGENATED SOLVENTS (ACETONE, BUTANOL, ETHYL ACETATE, ETC.)		
06055000713 CAC000301193	F. T. INTERNATIONAL	1333 BROADWAY OAKLAND, CA 94612-1917	ALAMEDA	0.614 MILES	SOUTHEAST	713
	<u>YEAR</u> 93 93	<u>TONS</u> 13 5	<u>DISPOSAL METHOD</u> DISPOSAL, LANDFILL DISPOSAL, LANDFILL	<u>CATEGORY DESCRIPTION</u> ASBESTOS CONTAINING WASTE ASBESTOS CONTAINING WASTE		
06055011246 CAC000902608	CIGNA CORPORATION	1333 BROADWAY OAKLAND, CA 94612-1917	ALAMEDA	0.614 MILES	SOUTHEAST	124
	<u>YEAR</u> 94 94 95	<u>TONS</u> 126 2 9	<u>DISPOSAL METHOD</u> DISPOSAL, LANDFILL RECYCLER DISPOSAL, LANDFILL	<u>CATEGORY DESCRIPTION</u> ASBESTOS CONTAINING WASTE POLYCHLORINATED BIPHENYLS AND MATERIAL CONTAINING PCBs ASBESTOS CONTAINING WASTE		
06055016063 CAC000959048	B A PROPERTIES	1212 BROADWAY OAKLAND, CA 94612-1841	ALAMEDA	0.615 MILES	SOUTHEAST	606
	<u>YEAR</u> 94	<u>TONS</u> 7	<u>DISPOSAL METHOD</u> DISPOSAL, LANDFILL	<u>CATEGORY DESCRIPTION</u> ASBESTOS CONTAINING WASTE		
06055002750 CAC000722672	BAY CITY IRON WORKS	475 4TH ST OAKLAND, CA 94607-3828	ALAMEDA	0.617 MILES	SOUTHEAST	275
	<u>YEAR</u>	<u>TONS</u>	<u>DISPOSAL METHOD</u>	<u>CATEGORY DESCRIPTION</u>		

ERIS ENVIRONMENTAL DATA REPORT
CALIFORNIA HAZARDOUS WASTE INFORMATION SYSTEM
HWIS - PLOTTABLE SITES - PAGE 23

ERIS Report #203060A

Oct 30, 199

ERIS ID EPA ID	FACILITY	ADDRESS	COUNTY	DISTANCE FROM SITE	DIRECTION FROM SITE	MAP
06055073531 CAL000098958	<u>YEAR</u> 95	<u>TONS</u> 2	<u>DISPOSAL METHOD</u> DISPOSAL, LANDFILL	ALAMEDA	0.617 MILES	SOUTHEAST
	<u>CATEGORY DESCRIPTION</u> ASBESTOS CONTAINING WASTE					
06055019433 CAC001010472	<u>YEAR</u> 93	<u>TONS</u> 0	<u>DISPOSAL METHOD</u> RECYCLER	ALAMEDA	0.618 MILES	NORTHEAST
	94	0	RECYCLER			
	95	0	RECYCLER			
	95	0	TREATMENT, INCINERATION			
	95	0	RECYCLER			
	<u>CATEGORY DESCRIPTION</u> PHOTOCHEMICALS/PHOTOPROCESSING WASTE PHOTOCHEMICALS/PHOTOPROCESSING WASTE PHOTOCHEMICALS/PHOTOPROCESSING WASTE PHOTOCHEMICALS/PHOTOPROCESSING WASTE PHOTOCHEMICALS/PHOTOPROCESSING WASTE					
06055052577 CAL000015928	<u>YEAR</u> 95	<u>TONS</u> 1	<u>DISPOSAL METHOD</u> TRANSFER STATION	ALAMEDA	0.624 MILES	NORTHWEST
	95	0	TRANSFER STATION			
	95	0	TRANSFER STATION			
	95	0	TRANSFER STATION			
	95	0	TRANSFER STATION			
<u>CATEGORY DESCRIPTION</u> BLANK OR UNKNOWN OTHER INORGANIC SOLID WASTE UNSPECIFIED ORGANIC LIQUID MIXTURE LIQUIDS WITH PH <= 2						
06055067816 CAL000076791	<u>YEAR</u> 95	<u>TONS</u> 0	<u>DISPOSAL METHOD</u> RECYCLER	ALAMEDA	0.628 MILES	SOUTHEAST
	95	0	TRANSFER STATION			
	95	1	TRANSFER STATION			
	95	0	DISPOSAL, LANDFILL			
	<u>CATEGORY DESCRIPTION</u> POLYCHLORINATED BIPHENYLS AND MATERIAL CONTAINING PCBS OTHER EMPTY CONTAINERS 30 GALLONS OR MORE POLYCHLORINATED BIPHENYLS AND MATERIAL CONTAINING PCBS POLYCHLORINATED BIPHENYLS AND MATERIAL CONTAINING PCBS					
06055024908 CAC001156808	<u>YEAR</u> 95	<u>TONS</u> 0	<u>DISPOSAL METHOD</u> RECYCLER	ALAMEDA	0.631 MILES	SOUTHEAST
	<u>CATEGORY DESCRIPTION</u> METAL SLUDGE (SEE 121) PHOTOCHEMICALS/PHOTOPROCESSING WASTE					
06055047207 CAD983629387	<u>YEAR</u> 95	<u>TONS</u> 1	<u>DISPOSAL METHOD</u> RECYCLER	ALAMEDA	0.631 MILES	NORTHEAST
	<u>CATEGORY DESCRIPTION</u> WASTE OIL AND MIXED OIL					
06055048727 CAD983665399	<u>YEAR</u> 93	<u>TONS</u> 1	<u>DISPOSAL METHOD</u> NOT REPORTED	ALAMEDA	0.632 MILES	SOUTHWEST
	93	1	RECYCLER			
	93	0	RECYCLER			
	93	0	RECYCLER			
	93	0	RECYCLER			
<u>CATEGORY DESCRIPTION</u> OTHER EMPTY CONTAINERS 30 GALLONS OR MORE OTHER EMPTY CONTAINERS 30 GALLONS OR MORE UNSPECIFIED OIL-CONTAINING WASTE METAL SLUDGE (SEE 121)						

ERIS ENVIRONMENTAL DATA REPORT
CALIFORNIA HAZARDOUS WASTE INFORMATION SYSTEM
HWIS - PLOTTABLE SITES - PAGE 24

ERIS Report #203060A

Oct 30, 199

ERIS ID EPA ID	FACILITY	ADDRESS	COUNTY	DISTANCE FROM SITE	DIRECTION FROM SITE	MAP
	<u>YEAR</u> 93	<u>TONS</u> 23	<u>DISPOSAL METHOD</u> NOT REPORTED	<u>CATEGORY DESCRIPTION</u> CONTAMINATED SOIL FROM SITE CLEAN-UP		
	93	1265	DISPOSAL, LANDFILL	CONTAMINATED SOIL FROM SITE CLEAN-UP		
06055005234 CAC000790144	WELLS FARGO BANK CIVIC CENTER	14TH ST AT BROADWAY OAKLAND, CA 94612	ALAMEDA	0.634 MILES	SOUTHEAST	523
	<u>YEAR</u> 93	<u>TONS</u> 5	<u>DISPOSAL METHOD</u> DISPOSAL, LANDFILL	<u>CATEGORY DESCRIPTION</u> ASBESTOS CONTAINING WASTE		
06055023715 CAC001072720	CITY OF OAKLAND	14TH ST AT BROADWAY OAKLAND, CA 94607-0000	ALAMEDA	0.634 MILES	SOUTHEAST	371
	<u>YEAR</u> 95	<u>TONS</u> 59	<u>DISPOSAL METHOD</u> DISPOSAL, LANDFILL	<u>CATEGORY DESCRIPTION</u> ASBESTOS CONTAINING WASTE		
06055015212 CAC000949296	PACIFIC PIPE CO	1901 POPLAR ST OAKLAND, CA 94607-2310	ALAMEDA	0.642 MILES	NORTHWEST	521
	<u>YEAR</u> 93	<u>TONS</u> 2	<u>DISPOSAL METHOD</u> NOT REPORTED	<u>CATEGORY DESCRIPTION</u> ASBESTOS CONTAINING WASTE		
	93	2	DISPOSAL, LANDFILL	ASBESTOS CONTAINING WASTE		
06055017580 CAC000977096	PACIFIC PIPE CO	1901 POPLAR ST OAKLAND, CA 94607-2310	ALAMEDA	0.642 MILES	NORTHWEST	758
	<u>YEAR</u> 94	<u>TONS</u> 1	<u>DISPOSAL METHOD</u> DISPOSAL, LANDFILL	<u>CATEGORY DESCRIPTION</u> ASBESTOS CONTAINING WASTE		
06055001119 CAC000609384	GREYHOUND BUS LINES	2103 SAN PABLO AVE OAKLAND, CA 94612-1308	ALAMEDA	0.646 MILES	NORTHEAST	111
	<u>YEAR</u> 93	<u>TONS</u> 2	<u>DISPOSAL METHOD</u> RECYCLER	<u>CATEGORY DESCRIPTION</u> UNSPECIFIED OIL-CONTAINING WASTE		
06055018997 CAC001005624	GREYHOUND LINES INC.	2103 SAN PABLO AVE OAKLAND, CA 94612-1308	ALAMEDA	0.646 MILES	NORTHEAST	899
	<u>YEAR</u> 94	<u>TONS</u> 1	<u>DISPOSAL METHOD</u> NOT REPORTED	<u>CATEGORY DESCRIPTION</u> CONTAMINATED SOIL FROM SITE CLEAN-UP		
06055023377 CAC001056576	JOHN LEONARDINI	333 BROADWAY OAKLAND, CA 94607-3804	ALAMEDA	0.649 MILES	SOUTHEAST	337
	<u>YEAR</u> 95	<u>TONS</u> 5	<u>DISPOSAL METHOD</u> RECYCLER	<u>CATEGORY DESCRIPTION</u> OTHER EMPTY CONTAINERS 30 GALLONS OR MORE		
06055053744 CAL000021312	WEST GRAND AUTO CARE	905 W GRAND AVE OAKLAND, CA 94607-3419	ALAMEDA	0.657 MILES	NORTHEAST	374
	<u>YEAR</u> 93	<u>TONS</u> 0	<u>DISPOSAL METHOD</u> TRANSFER STATION	<u>CATEGORY DESCRIPTION</u> AQUEOUS SOLUTION WITH TOTAL ORGANIC RESIDUES LESS THAN 10 PERCENT		
06055031544 CAD981382559	EAST BAY MUNICIPAL UTIL DIST	1200 21ST ST OAKLAND, CA 94607-23ND	ALAMEDA	0.658 MILES	NORTHWEST	154

ERIS ENVIRONMENTAL DATA REPORT
 CALIFORNIA HAZARDOUS WASTE INFORMATION SYSTEM
 HWIS - PLOTTABLE SITES - PAGE 25

ERIS Report #203060A

Oct 30, 199

ERIS ID EPA ID	FACILITY	ADDRESS	COUNTY	DISTANCE FROM SITE	DIRECTION FROM SITE	MAP
	<u>YEAR</u>	<u>TONS</u>	<u>DISPOSAL METHOD</u>	<u>CATEGORY DESCRIPTION</u>		
	93	2	RECYCLER	UNSPECIFIED ORGANIC LIQUID MIXTURE		
	93	0	NOT REPORTED	LIQUIDS WITH HALOGENATED ORGANIC COMPOUNDS >= 1,000 MG./L		
	93	7	TRANSFER STATION	LIQUIDS WITH HALOGENATED ORGANIC COMPOUNDS >= 1,000 MG./L		
	93	0	TREATMENT, INCINERATION	METAL SLUDGE (SEE 121)		
	93	0	TREATMENT, INCINERATION	PHOTOCHEMICALS/PHOTOPROCESSING WASTE		
	93	0	TRANSFER STATION	AQUEOUS SOLUTION WITH TOTAL ORGANIC RESIDUES LESS THAN 10 PERCENT		
	93	0	TRANSFER STATION	WASTE OIL AND MIXED OIL		
	94	0	TRANSFER STATION	LIQUIDS WITH HALOGENATED ORGANIC COMPOUNDS >= 1,000 MG./L		
	94	1	NOT REPORTED	UNSPECIFIED ORGANIC LIQUID MIXTURE		
	94	2	RECYCLER	UNSPECIFIED ORGANIC LIQUID MIXTURE		
	94	1	TRANSFER STATION	HYDROCARBON SOLVENTS (BENZENE, HEXANE, STODDARD, ETC.)		
	94	1	NOT REPORTED	LIQUIDS WITH HALOGENATED ORGANIC COMPOUNDS >= 1,000 MG./L		
	94	5	TRANSFER STATION	LIQUIDS WITH HALOGENATED ORGANIC COMPOUNDS >= 1,000 MG./L		
	94	0	NOT REPORTED	LIQUIDS WITH HALOGENATED ORGANIC COMPOUNDS >= 1,000 MG./L		
	94	0	TREATMENT, INCINERATION	PHOTOCHEMICALS/PHOTOPROCESSING WASTE		
	95	1	NOT REPORTED	UNSPECIFIED ORGANIC LIQUID MIXTURE		
	95	1	RECYCLER	UNSPECIFIED ORGANIC LIQUID MIXTURE		
	95	0	RECYCLER	LIQUIDS WITH MERCURY >= 20 MG./L		
	95	2	TRANSFER STATION	HYDROCARBON SOLVENTS (BENZENE, HEXANE, STODDARD, ETC.)		
	95	0	TRANSFER STATION	LIQUIDS WITH HALOGENATED ORGANIC COMPOUNDS >= 1,000 MG./L		
	95	0	TRANSFER STATION	LIQUIDS WITH HALOGENATED ORGANIC COMPOUNDS >= 1,000 MG./L		
	95	0	DISPOSAL, OTHER	LIQUIDS WITH PH <= 2		
	95	0	TRANSFER STATION	LIQUIDS WITH PH <= 2 WITH METALS		
	95	1	RECYCLER	WASTE OIL AND MIXED OIL		
	95	0	DISPOSAL, LANDFILL	OTHER INORGANIC SOLID WASTE		
	95	0	NOT REPORTED	SOLIDS OR SLUDGES WITH HALOGENATED ORGANIC COMPOUNDS >= 1,000 MG./L		
	95	0	DISPOSAL, LANDFILL	SOLIDS OR SLUDGES WITH HALOGENATED ORGANIC COMPOUNDS >= 1,000 MG./L		
06055044222 CAD982474652	DHARMA ENTRPRISES	1241 21ST ST OAKLAND, CA 94607-2336	ALAMEDA	0.659 MILES	NORTHWEST	422
	<u>YEAR</u>	<u>TONS</u>	<u>DISPOSAL METHOD</u>	<u>CATEGORY DESCRIPTION</u>		
	93	0	TREATMENT, INCINERATION	METAL SLUDGE (SEE 121)		
	93	0	TREATMENT, INCINERATION	PHOTOCHEMICALS/PHOTOPROCESSING WASTE		
	94	0	TREATMENT, INCINERATION	METAL SLUDGE (SEE 121)		
	94	0	NOT REPORTED	PHOTOCHEMICALS/PHOTOPROCESSING WASTE		
	94	0	TREATMENT, INCINERATION	PHOTOCHEMICALS/PHOTOPROCESSING WASTE		
	95	0	TREATMENT, INCINERATION	METAL SLUDGE (SEE 121)		
	95	0	TREATMENT, INCINERATION	PHOTOCHEMICALS/PHOTOPROCESSING WASTE		
06055021030 CAC001028992	BROADWAY BUILDING - CITY OF OAKLAND	BROADWAY AT TELEGRAPH AVE OAKLAND, CA 94612-0000	ALAMEDA	0.660 MILES	NORTHEAST	103
	<u>YEAR</u>	<u>TONS</u>	<u>DISPOSAL METHOD</u>	<u>CATEGORY DESCRIPTION</u>		
	95	29	NOT REPORTED	ASBESTOS CONTAINING WASTE		
	95	59	NOT REPORTED	ASBESTOS CONTAINING WASTE		
	95	360	DISPOSAL, LANDFILL	ASBESTOS CONTAINING WASTE		
06055051490 CAL000009867	ATLANTIC RICHFIELD COMPANY	889 W GRAND AVE OAKLAND, CA 94607-3453	ALAMEDA	0.660 MILES	NORTHEAST	148
	<u>YEAR</u>	<u>TONS</u>	<u>DISPOSAL METHOD</u>	<u>CATEGORY DESCRIPTION</u>		
	93	367	NOT REPORTED	OTHER ORGANIC SOLIDS		
	93	172	DISPOSAL, LANDFILL	OTHER ORGANIC SOLIDS		
	93	23	DISPOSAL, LANDFILL	CONTAMINATED SOIL FROM SITE CLEAN-UP		

ERIS ENVIRONMENTAL DATA REPORT
 CALIFORNIA HAZARDOUS WASTE INFORMATION SYSTEM
 HWIS - PLOTTABLE SITES - PAGE 26

ERIS Report #203060A

Oct 30, 199

ERIS ID EPA ID	FACILITY	ADDRESS	COUNTY	DISTANCE FROM SITE	DIRECTION FROM SITE	MAP
06055016138 CAC000959928	<u>YEAR</u>	<u>TONS</u>	<u>DISPOSAL METHOD</u>	<u>CATEGORY DESCRIPTION</u>		
	93	23	NOT REPORTED	OTHER ORGANIC SOLIDS		
	93	0	RECYCLER	UNSPECIFIED OIL-CONTAINING WASTE		
	93	0	RECYCLER	UNSPECIFIED OIL-CONTAINING WASTE		
	94	0	RECYCLER	UNSPECIFIED OIL-CONTAINING WASTE		
	95	0	RECYCLER	UNSPECIFIED OIL-CONTAINING WASTE		
	PORT OF OAKLAND	EMBARCADERO W AT WASHINGTON ST OAKLAND, CA 94607-0000	ALAMEDA	0.661 MILES	SOUTHEAST	613
06055022643 CAC001047864	<u>YEAR</u>	<u>TONS</u>	<u>DISPOSAL METHOD</u>	<u>CATEGORY DESCRIPTION</u>		
	94	1	RECYCLER	UNSPECIFIED OIL-CONTAINING WASTE		
	UNITED SAVINGS BANK	1009 W GRAND AVE OAKLAND, CA 94607-2932	ALAMEDA	0.662 MILES	NORTHEAST	264
06055070866 CAL000089804	<u>YEAR</u>	<u>TONS</u>	<u>DISPOSAL METHOD</u>	<u>CATEGORY DESCRIPTION</u>		
	95	3	DISPOSAL, LANDFILL	ASBESTOS CONTAINING WASTE		
	GREGG HYMAN DMD INC	449 15TH ST OAKLAND, CA 94612-2821	ALAMEDA	0.664 MILES	NORTHEAST	866
06055081098 CAL000129782	<u>YEAR</u>	<u>TONS</u>	<u>DISPOSAL METHOD</u>	<u>CATEGORY DESCRIPTION</u>		
	93	0	NOT REPORTED	PHOTOCHEMICALS/PHOTOPROCESSING WASTE		
	94	0	TREATMENT, INCINERATION	PHOTOCHEMICALS/PHOTOPROCESSING WASTE		
	95	0	RECYCLER	PHOTOCHEMICALS/PHOTOPROCESSING WASTE		
	SENIOR TOURS UNLIMITED BUS LOT	2201 BRUSH ST OAKLAND, CA 94612-1087	ALAMEDA	0.664 MILES	NORTHEAST	109
06055067229 CAL000074839	<u>YEAR</u>	<u>TONS</u>	<u>DISPOSAL METHOD</u>	<u>CATEGORY DESCRIPTION</u>		
	95	0	RECYCLER	WASTE OIL AND MIXED OIL		
	CAMERA CORNER	431 13TH ST OAKLAND, CA 94612-2601	ALAMEDA	0.667 MILES	SOUTHEAST	722
06055088524 CAL923054337	<u>YEAR</u>	<u>TONS</u>	<u>DISPOSAL METHOD</u>	<u>CATEGORY DESCRIPTION</u>		
	93	0	TREATMENT, INCINERATION	PHOTOCHEMICALS/PHOTOPROCESSING WASTE		
	94	0	TREATMENT, INCINERATION	PHOTOCHEMICALS/PHOTOPROCESSING WASTE		
	95	0	RECYCLER	PHOTOCHEMICALS/PHOTOPROCESSING WASTE		
	ATTARCO INC	801 W GRAND AVE OAKLAND, CA 94607-3447	ALAMEDA	0.667 MILES	NORTHEAST	852
06055001171 CAC000625848	<u>YEAR</u>	<u>TONS</u>	<u>DISPOSAL METHOD</u>	<u>CATEGORY DESCRIPTION</u>		
	93	0	DISPOSAL, OTHER	HYDROCARBON SOLVENTS (BENZENE, HEXANE, STODDARD, ETC.)		
	LESLIE BUILDING	427 13TH ST OAKLAND, CA 94612-2601	ALAMEDA	0.669 MILES	SOUTHEAST	117
	<u>YEAR</u>	<u>TONS</u>	<u>DISPOSAL METHOD</u>	<u>CATEGORY DESCRIPTION</u>		
	93	0	RECYCLER	OTHER EMPTY CONTAINERS 30 GALLONS OR MORE		

ERIIS ENVIRONMENTAL DATA REPORT
 CALIFORNIA HAZARDOUS WASTE INFORMATION SYSTEM
 HWIS - PLOTTABLE SITES - PAGE 27

ERIIS Report #203060A

Oct 30, 199:

ERIIS ID EPA ID	FACILITY	ADDRESS	COUNTY	DISTANCE FROM SITE	DIRECTION FROM SITE	MAP
06055021358 CAC001032896	PORT OF OAKLAND/LOT 12	475 2ND ST OAKLAND, CA 94607-3831	ALAMEDA	0.671 MILES	SOUTHEAST	135
	<u>YEAR</u>	<u>TONS</u>	<u>DISPOSAL METHOD</u>	<u>CATEGORY DESCRIPTION</u>		
	95	5	RECYCLER	UNSPECIFIED OIL-CONTAINING WASTE		
	95	257	NOT REPORTED	CONTAMINATED SOIL FROM SITE CLEAN-UP		
	95	3956	DISPOSAL, LANDFILL	CONTAMINATED SOIL FROM SITE CLEAN-UP		
06055075783 CAL000112128	PHOTO CLUB #4	800 FRANKLIN ST OAKLAND, CA 94607-4202	ALAMEDA	0.671 MILES	SOUTHEAST	578
	<u>YEAR</u>	<u>TONS</u>	<u>DISPOSAL METHOD</u>	<u>CATEGORY DESCRIPTION</u>		
	93	0	TREATMENT, INCINERATION	PHOTOCHEMICALS/PHOTOPROCESSING WASTE		
	94	0	NOT REPORTED	PHOTOCHEMICALS/PHOTOPROCESSING WASTE		
	94	0	RECYCLER	PHOTOCHEMICALS/PHOTOPROCESSING WASTE		
06055020158 CAC001019544	JUBILEE WEST	1510 9TH ST OAKLAND, CA 94607-1910	ALAMEDA	0.672 MILES	NORTHWEST	158
	<u>YEAR</u>	<u>TONS</u>	<u>DISPOSAL METHOD</u>	<u>CATEGORY DESCRIPTION</u>		
	94	0	DISPOSAL, LANDFILL	ASBESTOS CONTAINING WASTE		
	94	1	TREATMENT, TANK	OTHER ORGANIC SOLIDS		
06055075124 CAL000110768	PACIFIC RENAISSANCE HEALTH CENTER	388 9TH ST OAKLAND, CA 94607-4287	ALAMEDA	0.677 MILES	SOUTHEAST	512
	<u>YEAR</u>	<u>TONS</u>	<u>DISPOSAL METHOD</u>	<u>CATEGORY DESCRIPTION</u>		
	94	0	TREATMENT, INCINERATION	PHOTOCHEMICALS/PHOTOPROCESSING WASTE		
06055083159 CAL000149136	WESTERN DENTAL SRV. INC/OAKLAND 49 BOK	1530 BROADWAY OAKLAND, CA 94612-2002	ALAMEDA	0.678 MILES	NORTHEAST	315
	<u>YEAR</u>	<u>TONS</u>	<u>DISPOSAL METHOD</u>	<u>CATEGORY DESCRIPTION</u>		
	94	0	RECYCLER	OTHER INORGANIC SOLID WASTE		
	94	0	NOT REPORTED	PHOTOCHEMICALS/PHOTOPROCESSING WASTE		
	94	0	TRANSFER STATION	OFF-SPECIFICATION, AGED OR SURPLUS INORGANICS		
	95	0	TRANSFER STATION	UNSPECIFIED ORGANIC LIQUID MIXTURE		
	95	0	RECYCLER	OTHER INORGANIC SOLID WASTE		
	95	0	NOT REPORTED	PHOTOCHEMICALS/PHOTOPROCESSING WASTE		
	95	0	RECYCLER	PHOTOCHEMICALS/PHOTOPROCESSING WASTE		
	95	0	NOT REPORTED	PHOTOCHEMICALS/PHOTOPROCESSING WASTE		
06055019053 CAC001006208	A. ALAN ZATOPA	1000 W GRAND AVE OAKLAND, CA 94607-2933	ALAMEDA	0.681 MILES	NORTHEAST	905
	<u>YEAR</u>	<u>TONS</u>	<u>DISPOSAL METHOD</u>	<u>CATEGORY DESCRIPTION</u>		
	94	3	RECYCLER	OTHER EMPTY CONTAINERS 30 GALLONS OR MORE		
	94	1	RECYCLER	UNSPECIFIED OIL-CONTAINING WASTE		
06055067220 CAL000074819	OAKLAND FOOT CLINIC INC	1623 BROADWAY OAKLAND, CA 94612-2103	ALAMEDA	0.689 MILES	NORTHEAST	722
	<u>YEAR</u>	<u>TONS</u>	<u>DISPOSAL METHOD</u>	<u>CATEGORY DESCRIPTION</u>		
	93	0	RECYCLER	PHOTOCHEMICALS/PHOTOPROCESSING WASTE		
	94	0	RECYCLER	PHOTOCHEMICALS/PHOTOPROCESSING WASTE		

ERHS ENVIRONMENTAL DATA REPORT
 CALIFORNIA HAZARDOUS WASTE INFORMATION SYSTEM
 HWIS - PLOTTABLE SITES - PAGE 28

ERHS Report #203060A

Oct 30, 199

ERIIS ID EPA ID	FACILITY	ADDRESS	COUNTY	DISTANCE FROM SITE	DIRECTION FROM SITE	MAP
06055012851 CAC000921560	EAST BAY MUN. UTILITY DISTRICT	2101 UNION ST OAKLAND, CA 94623-0000	ALAMEDA	0.689 MILES	NORTHWEST	285
	<u>YEAR</u> 95	<u>TONS</u> 0	<u>DISPOSAL METHOD</u> RECYCLER	<u>CATEGORY DESCRIPTION</u> PHOTOCHEMICALS/PHOTOPROCESSING WASTE		
06055077754 CAL000116628	JOHN C K HUI	373 9TH ST OAKLAND, CA 94607-4242	ALAMEDA	0.693 MILES	SOUTHEAST	775
	<u>YEAR</u> 94 94 94 94 94	<u>TONS</u> 1 2 61 7 0	<u>DISPOSAL METHOD</u> DISPOSAL, OTHER RECYCLER RECYCLER DISPOSAL, LANDFILL NOT REPORTED	<u>CATEGORY DESCRIPTION</u> OTHER EMPTY CONTAINERS 30 GALLONS OR MORE OTHER EMPTY CONTAINERS 30 GALLONS OR MORE UNSPECIFIED OIL-CONTAINING WASTE ASBESTOS CONTAINING WASTE OTHER INORGANIC SOLID WASTE		
06055013702 CAC000931272	OAKLAND LEE FAMILY BENEVOLENT ASSO.	387 12TH ST OAKLAND, CA 94607-4248	ALAMEDA	0.693 MILES	SOUTHEAST	370
	<u>YEAR</u> 95	<u>TONS</u> 1	<u>DISPOSAL METHOD</u> DISPOSAL, OTHER	<u>CATEGORY DESCRIPTION</u> UNSPECIFIED OIL-CONTAINING WASTE		
06055086836 CAL920915135	SAFeway OAKLAND ICE CREAM PLT	2240 FILBERT ST OAKLAND, CA 94607-2915	ALAMEDA	0.697 MILES	NORTHEAST	683
	<u>YEAR</u> 94 94 94 94	<u>TONS</u> 0 1 1 0	<u>DISPOSAL METHOD</u> TRANSFER STATION TRANSFER STATION TRANSFER STATION TRANSFER STATION	<u>CATEGORY DESCRIPTION</u> BLANK OR UNKNOWN AQUEOUS SOLUTION WITH TOTAL ORGANIC RESIDUES 10 PERCENT OR MORE WASTE OIL AND MIXED OIL OFF-SPECIFICATION, AGED OR SURPLUS ORGANICS		
06055024223 CAC001128608	PORT OF OAKLAND	370 8TH ST OAKLAND, CA 94607-4241	ALAMEDA	0.699 MILES	SOUTHEAST	422
	<u>YEAR</u> 95	<u>TONS</u> 1	<u>DISPOSAL METHOD</u> TREATMENT, TANK	<u>CATEGORY DESCRIPTION</u> UNSPECIFIED ORGANIC LIQUID MIXTURE		
06055032206 CAD981396963	OAKLAND TRIBUNE INC	409 13TH ST OAKLAND, CA 94612-2637	ALAMEDA	0.700 MILES	SOUTHEAST	220
	<u>YEAR</u> 93 93 94	<u>TONS</u> 1 1 6	<u>DISPOSAL METHOD</u> NOT REPORTED RECYCLER RECYCLER	<u>CATEGORY DESCRIPTION</u> UNSPECIFIED OIL-CONTAINING WASTE UNSPECIFIED OIL-CONTAINING WASTE UNSPECIFIED OIL-CONTAINING WASTE		
06055070996 CAL000090882	A ADAMS CHIROPRACTIC CLINIC	1600 BROADWAY OAKLAND, CA 94612-2100	ALAMEDA	0.700 MILES	NORTHEAST	996
	<u>YEAR</u> 93	<u>TONS</u> 0	<u>DISPOSAL METHOD</u> RECYCLER	<u>CATEGORY DESCRIPTION</u> PHOTOCHEMICALS/PHOTOPROCESSING WASTE		

ERIIS ENVIRONMENTAL DATA REPORT
 CALIFORNIA HAZARDOUS WASTE INFORMATION SYSTEM
 HWIS - PLOTTABLE SITES - PAGE 29

ERIIS Report #203060A

Oct 30, 199

ERIIS ID EPA ID	FACILITY	ADDRESS	COUNTY	DISTANCE FROM SITE	DIRECTION FROM SITE	MAP
06055000712 CAC000300841	KTVU CHANNEL 2	2 JACK LONDON SQ OAKLAND, CA 94607-3727	ALAMEDA	0.701 MILES	SOUTHEAST	712
	<u>YEAR</u>	<u>TONS</u>	<u>DISPOSAL METHOD</u>	<u>CATEGORY DESCRIPTION</u>		
	93	7	NOT REPORTED	OTHER EMPTY CONTAINERS 30 GALLONS OR MORE		
	93	1	NOT REPORTED	UNSPECIFIED AQUEOUS SOLUTION		
	93	10	RECYCLER	UNSPECIFIED OIL-CONTAINING WASTE		
	93	46	NOT REPORTED	AQUEOUS SOLUTION WITH TOTAL ORGANIC RESIDUES LESS THAN 10 PERCENT		
	93	100	RECYCLER	AQUEOUS SOLUTION WITH TOTAL ORGANIC RESIDUES LESS THAN 10 PERCENT		
	95	0	RECYCLER	WASTE OIL AND MIXED OIL		
06055025843 CAD004275665	K T V U - TV	2 JACK LONDON SQ OAKLAND, CA 94607-3727	ALAMEDA	0.701 MILES	SOUTHEAST	584
	<u>YEAR</u>	<u>TONS</u>	<u>DISPOSAL METHOD</u>	<u>CATEGORY DESCRIPTION</u>		
	94	0	TRANSFER STATION	WASTE OIL AND MIXED OIL		
	95	0	RECYCLER	AQUEOUS SOLUTION WITH TOTAL ORGANIC RESIDUES 10 PERCENT OR MORE		
06055077793 CAL000116745	AUTOMEKANIKA BODY SHOP	1440 17TH ST OAKLAND, CA 94607-2026	ALAMEDA	0.705 MILES	NORTHWEST	779
	<u>YEAR</u>	<u>TONS</u>	<u>DISPOSAL METHOD</u>	<u>CATEGORY DESCRIPTION</u>		
	94	0	TRANSFER STATION	OXYGENATED SOLVENTS (ACETONE, BUTANOL, ETHYL ACETATE, ETC.)		
	95	0	TRANSFER STATION	OXYGENATED SOLVENTS (ACETONE, BUTANOL, ETHYL ACETATE, ETC.)		
06055074102 CAL000105950	AUTO HAUS, THE	565 20TH ST OAKLAND, CA 94612-1601	ALAMEDA	0.711 MILES	NORTHEAST	410
	<u>YEAR</u>	<u>TONS</u>	<u>DISPOSAL METHOD</u>	<u>CATEGORY DESCRIPTION</u>		
	93	0	DISPOSAL, OTHER	HYDROCARBON SOLVENTS (BENZENE, HEXANE, STODDARD, ETC.)		
06055076616 CAL000113873	THE AUTOHAUS	565 20TH ST ALAMEDA, CA 94612-1601	ALAMEDA	0.711 MILES	NORTHEAST	661
	<u>YEAR</u>	<u>TONS</u>	<u>DISPOSAL METHOD</u>	<u>CATEGORY DESCRIPTION</u>		
	94	0	TRANSFER STATION	AQUEOUS SOLUTION WITH TOTAL ORGANIC RESIDUES LESS THAN 10 PERCENT		
	95	0	TRANSFER STATION	AQUEOUS SOLUTION WITH TOTAL ORGANIC RESIDUES LESS THAN 10 PERCENT		
06055017699 CAC000978432	CITY OF OAKLAND	1311 PERALTA ST OAKLAND, CA 94607-2015	ALAMEDA	0.717 MILES	NORTHWEST	769
	<u>YEAR</u>	<u>TONS</u>	<u>DISPOSAL METHOD</u>	<u>CATEGORY DESCRIPTION</u>		
	94	3	NOT REPORTED	ASBESTOS CONTAINING WASTE		
	94	3	DISPOSAL, LANDFILL	ASBESTOS CONTAINING WASTE		
06055009389 CAC000881056	AMERICAN SAVINGS BANK	1701 BROADWAY OAKLAND, CA 94612-2105	ALAMEDA	0.718 MILES	NORTHEAST	936
	<u>YEAR</u>	<u>TONS</u>	<u>DISPOSAL METHOD</u>	<u>CATEGORY DESCRIPTION</u>		
	94	1	NOT REPORTED	UNSPECIFIED OIL-CONTAINING WASTE		
	95	1	NOT REPORTED	POLYCHLORINATED BIPHENYLS AND MATERIAL CONTAINING PCBS		
	95	25	NOT REPORTED	ASBESTOS CONTAINING WASTE		
	95	333	DISPOSAL, LANDFILL	ASBESTOS CONTAINING WASTE		

ERIIS ENVIRONMENTAL DATA REPORT
 CALIFORNIA HAZARDOUS WASTE INFORMATION SYSTEM
 HWIS - PLOTTABLE SITES - PAGE 30

ERIIS Report #203060A

Oct 30, 199

ERIIS ID EPA ID	FACILITY	ADDRESS	COUNTY	DISTANCE FROM SITE	DIRECTION FROM SITE	MAP
06055015250 CAC000949728	AMERICAN SAVINGS BANK	1701 BROADWAY OAKLAND, CA 94612-2105	ALAMEDA	0.718 MILES	NORTHEAST	52E
	<u>YEAR</u> 93	<u>TONS</u> 2	<u>DISPOSAL METHOD</u> DISPOSAL, LANDFILL	<u>CATEGORY DESCRIPTION</u> ASBESTOS CONTAINING WASTE		
06055074560 CAL000107878	DR ERNIE LAVORINI DDS	1700 BROADWAY # 9TH OAKLAND, CA 94612-2116	ALAMEDA	0.720 MILES	NORTHEAST	45E
	<u>YEAR</u> 93	<u>TONS</u> 0	<u>DISPOSAL METHOD</u> NOT REPORTED	<u>CATEGORY DESCRIPTION</u> PHOTOCHEMICALS/PHOTOPROCESSING WASTE		
	93	0	TREATMENT, INCINERATION	PHOTOCHEMICALS/PHOTOPROCESSING WASTE		
06055059286 CAL000039684	CONTINENTAL COLOR LAB INC	2201 WEST ST OAKLAND, CA 94612-1043	ALAMEDA	0.722 MILES	NORTHEAST	92E
	<u>YEAR</u> 95	<u>TONS</u> 0	<u>DISPOSAL METHOD</u> TREATMENT, INCINERATION	<u>CATEGORY DESCRIPTION</u> PHOTOCHEMICALS/PHOTOPROCESSING WASTE		
06055082490 CAL000142267	LA AUTO BODY	2300 MARKET ST # B OAKLAND, CA 94607-3434	ALAMEDA	0.723 MILES	NORTHEAST	24E
	<u>YEAR</u> 95	<u>TONS</u> 0	<u>DISPOSAL METHOD</u> TRANSFER STATION	<u>CATEGORY DESCRIPTION</u> OXYGENATED SOLVENTS (ACETONE, BUTANOL, ETHYL ACETATE, ETC.)		
06055089470 CAL931095367	ULTIMATE AUTO BODY SHOP	2300 MARKET ST OAKLAND, CA 94607-3434	ALAMEDA	0.723 MILES	NORTHEAST	94E
	<u>YEAR</u> 94	<u>TONS</u> 0	<u>DISPOSAL METHOD</u> RECYCLER	<u>CATEGORY DESCRIPTION</u> UNSPECIFIED SOLVENT MIXTURE		
06055017522 CAC000976456	ST. FRANCIS DASALLE'S COMMUNITY CTR.	635 22ND ST OAKLAND, CA 94612-1615	ALAMEDA	0.729 MILES	NORTHEAST	75E
	<u>YEAR</u> 94	<u>TONS</u> 1	<u>DISPOSAL METHOD</u> RECYCLER	<u>CATEGORY DESCRIPTION</u> WASTE OIL AND MIXED OIL		
	94	1	RECYCLER	OTHER EMPTY CONTAINERS 30 GALLONS OR MORE		
	94	2	NOT REPORTED	OTHER EMPTY CONTAINERS 30 GALLONS OR MORE		
	94	2	NOT REPORTED	WASTE OIL AND MIXED OIL		
06055020912 CAC001027784	AVI NEVO	1755 BROADWAY OAKLAND, CA 94612-2105	ALAMEDA	0.731 MILES	NORTHEAST	91E
	<u>YEAR</u> 95	<u>TONS</u> 2	<u>DISPOSAL METHOD</u> DISPOSAL, LANDFILL	<u>CATEGORY DESCRIPTION</u> ASBESTOS CONTAINING WASTE		
06055019823 CAC001015904	PORT OF OAKLAND	54 JACK LONDON SQ OAKLAND, CA 94607-3700	ALAMEDA	0.732 MILES	SOUTHEAST	98E
	<u>YEAR</u> 93	<u>TONS</u> 0	<u>DISPOSAL METHOD</u> TREATMENT, TANK	<u>CATEGORY DESCRIPTION</u> UNSPECIFIED OIL-CONTAINING WASTE		
	93	1	NOT REPORTED	ASBESTOS CONTAINING WASTE		

ERIIS ENVIRONMENTAL DATA REPORT
 CALIFORNIA HAZARDOUS WASTE INFORMATION SYSTEM
 HWIS - PLOTTABLE SITES - PAGE 31

ERIIS Report #203060A

Oct 30, 199

ERIIS ID EPA ID	FACILITY	ADDRESS	COUNTY	DISTANCE FROM SITE	DIRECTION FROM SITE	MAP
06055007222 CAC000842712	CITY OF OAKLAND	1560 8TH ST OAKLAND, CA 94607-1963	ALAMEDA	0.732 MILES	NORTHWEST	722
	<u>YEAR</u> 93	<u>TONS</u> 1	<u>DISPOSAL METHOD</u> DISPOSAL, LANDFILL	<u>CATEGORY DESCRIPTION</u> ASBESTOS CONTAINING WASTE		
06055007370 CAC000844432	PORT OF OAKLAND	530 WATER ST. OAKLAND, CA 94607	ALAMEDA	0.733 MILES	SOUTHEAST	737
	<u>YEAR</u> 93	<u>TONS</u> 10	<u>DISPOSAL METHOD</u> NOT REPORTED	<u>CATEGORY DESCRIPTION</u> OTHER EMPTY CONTAINERS 30 GALLONS OR MORE		
	93	17	RECYCLER	WASTE OIL AND MIXED OIL		
06055071269 CALO00091477	PORT OF OAKLAND	530 WATER ST OAKLAND, CA 94607	ALAMEDA	0.733 MILES	SOUTHEAST	126
	<u>YEAR</u> 94	<u>TONS</u> 0	<u>DISPOSAL METHOD</u> RECYCLER	<u>CATEGORY DESCRIPTION</u> PHOTOCHEMICALS/PHOTOPROCESSING WASTE		
	95	0	RECYCLER	PHOTOCHEMICALS/PHOTOPROCESSING WASTE		
06055078821 CAL000121150	OAKLAND PORTSIDE ASSOC.	466 WATER STREET OAKLAND, CA 94607-0000	ALAMEDA	0.733 MILES	SOUTHEAST	882
	<u>YEAR</u> 95	<u>TONS</u> 0	<u>DISPOSAL METHOD</u> NOT REPORTED	<u>CATEGORY DESCRIPTION</u> LATEX WASTE		
06055012308 CAC000914928	CITY OF OAKLAND	1562 8TH ST OAKLAND, CA 94607-1963	ALAMEDA	0.733 MILES	NORTHWEST	230
	<u>YEAR</u> 93	<u>TONS</u> 4	<u>DISPOSAL METHOD</u> NOT REPORTED	<u>CATEGORY DESCRIPTION</u> ASBESTOS CONTAINING WASTE		
	93	4	DISPOSAL, LANDFILL	ASBESTOS CONTAINING WASTE		
06055017802 CAC000979560	EAST BAY MUNICIPAL UTILITY DISTRICT	2144 POPLAR ST OAKLAND, CA 94623-0000	ALAMEDA	0.734 MILES	NORTHWEST	780
	<u>YEAR</u> 94	<u>TONS</u> 2	<u>DISPOSAL METHOD</u> TRANSFER STATION	<u>CATEGORY DESCRIPTION</u> OTHER ORGANIC SOLIDS		
	94	10	TRANSFER STATION	CONTAMINATED SOIL FROM SITE CLEAN-UP		
06055090303 CAT080015431	PACIFIC BELL	1519 FRANKLIN ST OAKLAND, CA 94612-2803	ALAMEDA	0.736 MILES	NORTHEAST	303
	<u>YEAR</u> 93	<u>TONS</u> 372	<u>DISPOSAL METHOD</u> NOT REPORTED	<u>CATEGORY DESCRIPTION</u> ASBESTOS CONTAINING WASTE		
	93	40	DISPOSAL, LANDFILL	ASBESTOS CONTAINING WASTE		
	93	21	NOT REPORTED	ASBESTOS CONTAINING WASTE		
	94	13	NOT REPORTED	UNSPECIFIED OIL-CONTAINING WASTE		
	94	5	RECYCLER	UNSPECIFIED OIL-CONTAINING WASTE		
	94	21	DISPOSAL, LANDFILL	ASBESTOS CONTAINING WASTE		
	95	11	RECYCLER	UNSPECIFIED OIL-CONTAINING WASTE		
06055012227 CAC000914040	ASIAN HEALTH SERVICES	814 WEBSTER ST OAKLAND, CA 94607-4220	ALAMEDA	0.738 MILES	SOUTHEAST	222

ERIIS ENVIRONMENTAL DATA REPORT
 CALIFORNIA HAZARDOUS WASTE INFORMATION SYSTEM
 HWIS - PLOTTABLE SITES - PAGE 32

ERIIS Report #203060A

Oct 30, 199

ERIIS ID EPA ID	FACILITY	ADDRESS	COUNTY	DISTANCE FROM SITE	DIRECTION FROM SITE	MAP
	<u>YEAR</u> 95	<u>TONS</u> 3	<u>DISPOSAL METHOD</u> DISPOSAL, LANDFILL	<u>CATEGORY DESCRIPTION</u> ASBESTOS CONTAINING WASTE		
06055052124 CAL000013447	GOODYEAR AUTO SERVICE CENTER	1901 TELEGRAPH AVE OAKLAND, CA 94612-2201	ALAMEDA	0.740 MILES	NORTHEAST	212
	<u>YEAR</u> 93	<u>TONS</u> 1	<u>DISPOSAL METHOD</u> NOT REPORTED	<u>CATEGORY DESCRIPTION</u> UNSPECIFIED ORGANIC LIQUID MIXTURE		
	93	1	RECYCLER	UNSPECIFIED ORGANIC LIQUID MIXTURE		
	93	0	RECYCLER	OIL/WATER SEPARATION SLUDGE		
	94	3	RECYCLER	UNSPECIFIED ORGANIC LIQUID MIXTURE		
	94	0	TRANSFER STATION	AQUEOUS SOLUTION WITH TOTAL ORGANIC RESIDUES LESS THAN 10 PERCENT		
	95	1	RECYCLER	UNSPECIFIED ORGANIC LIQUID MIXTURE		
	95	1	RECYCLER	UNSPECIFIED OIL-CONTAINING WASTE		
06055083625 CAL000159011	STEVEN LEE D.D.S & DIANA FONG D.D.S.	345 9TH ST STE 304 OAKLAND, CA 94607-4206	ALAMEDA	0.743 MILES	SOUTHEAST	362
	<u>YEAR</u> 95	<u>TONS</u> 0	<u>DISPOSAL METHOD</u> RECYCLER	<u>CATEGORY DESCRIPTION</u> PHOTOCHEMICALS/PHOTOPROCESSING WASTE		
06055023660 CAC001072120	A FRIENDLY MANNER	2298 SAN PABLO AVE OAKLAND, CA 94612-1321	ALAMEDA	0.749 MILES	NORTHEAST	362
	<u>YEAR</u> 95	<u>TONS</u> 15	<u>DISPOSAL METHOD</u> DISPOSAL, LANDFILL	<u>CATEGORY DESCRIPTION</u> ASBESTOS CONTAINING WASTE		
06055036581 CAD981651714	LEEMAH ELECTRONICS INC	638 WEBSTER ST OAKLAND, CA 94607-4126	ALAMEDA	0.753 MILES	SOUTHEAST	658
	<u>YEAR</u> 95	<u>TONS</u> 2	<u>DISPOSAL METHOD</u> RECYCLER	<u>CATEGORY DESCRIPTION</u> OTHER INORGANIC SOLID WASTE		
	95	1	TREATMENT, INCINERATION	OTHER INORGANIC SOLID WASTE		
06055032126 CAD981395080	PORT OF OAKLAND	66 JACK LONDON SQ OAKLAND, CA 94607-3700	ALAMEDA	0.756 MILES	SOUTHEAST	212
	<u>YEAR</u> 93	<u>TONS</u> 4	<u>DISPOSAL METHOD</u> DISPOSAL, LANDFILL	<u>CATEGORY DESCRIPTION</u> ASBESTOS CONTAINING WASTE		
06055063445 CAL000056347	FORMER MOBIL STATION #04 002	66 JACK LONDON SQ OAKLAND, CA 94607-3700	ALAMEDA	0.756 MILES	SOUTHEAST	342
	<u>YEAR</u> 95	<u>TONS</u> 0	<u>DISPOSAL METHOD</u> TRANSFER STATION	<u>CATEGORY DESCRIPTION</u> UNSPECIFIED SOLVENT MIXTURE		
06055074390 CAL000106872	ALAMEDA NEWSPAPER GROUP	66 JACK LONDON SQ OAKLAND, CA 94607-3700	ALAMEDA	0.756 MILES	SOUTHEAST	432
	<u>YEAR</u> 93	<u>TONS</u> 0	<u>DISPOSAL METHOD</u> TREATMENT, INCINERATION	<u>CATEGORY DESCRIPTION</u> METAL SLUDGE (SEE 121)		
	93	0	TREATMENT, INCINERATION	PHOTOCHEMICALS/PHOTOPROCESSING WASTE		
	94	0	NOT REPORTED	PHOTOCHEMICALS/PHOTOPROCESSING WASTE		
	94	42	TREATMENT, INCINERATION	PHOTOCHEMICALS/PHOTOPROCESSING WASTE		
	95	0	TREATMENT, INCINERATION	PHOTOCHEMICALS/PHOTOPROCESSING WASTE		

ERIIS ENVIRONMENTAL DATA REPORT
 CALIFORNIA HAZARDOUS WASTE INFORMATION SYSTEM
 HWIS - PLOTTABLE SITES - PAGE 33

ERIIS Report #203060A

Oct 30, 199

ERIIS ID EPA ID	FACILITY	ADDRESS	COUNTY	DISTANCE FROM SITE	DIRECTION FROM SITE	MAP
06055090304 CAT080015449	PACIFIC BELL	1587 1601 FRANKLIN ST OAKLAND, CA 94612-0000	ALAMEDA	0.756 MILES	NORTHEAST	304
<u>YEAR</u>	<u>TONS</u>	<u>DISPOSAL METHOD</u>	<u>CATEGORY DESCRIPTION</u>			
93	1	NOT REPORTED	OFF-SPECIFICATION, AGED OR SURPLUS ORGANICS			
93	1	NOT REPORTED	BLANK OR UNKNOWN			
93	51	NOT REPORTED	ASBESTOS CONTAINING WASTE			
93	604	DISPOSAL, LANDFILL	ASBESTOS CONTAINING WASTE			
93	0	TRANSFER STATION	OTHER INORGANIC SOLID WASTE			
94	18	DISPOSAL, LANDFILL	ASBESTOS CONTAINING WASTE			
95	0	RECYCLER	WASTE OIL AND MIXED OIL			
95	13	DISPOSAL, LANDFILL	ASBESTOS CONTAINING WASTE			
95	45	DISPOSAL, LANDFILL	ASBESTOS CONTAINING WASTE			
06055053266 CAL000019176	AUTOMOBILE SERVICE COMPANY	820 ISABELLA ST OAKLAND, CA 94607-3430	ALAMEDA	0.763 MILES	NORTHEAST	326
<u>YEAR</u>	<u>TONS</u>	<u>DISPOSAL METHOD</u>	<u>CATEGORY DESCRIPTION</u>			
94	0	RECYCLER	AQUEOUS SOLUTION WITH TOTAL ORGANIC RESIDUES LESS THAN 10 PERCENT			
95	0	TRANSFER STATION	AQUEOUS SOLUTION WITH TOTAL ORGANIC RESIDUES LESS THAN 10 PERCENT			
06055033241 CAD981430622	OIL CHANGERS	640 W GRAND AVE OAKLAND, CA 94612-1621	ALAMEDA	0.766 MILES	NORTHEAST	324
<u>YEAR</u>	<u>TONS</u>	<u>DISPOSAL METHOD</u>	<u>CATEGORY DESCRIPTION</u>			
95	0	RECYCLER	WASTE OIL AND MIXED OIL			
06055059452 CAL000040193	CUSTOM WOOD FINISHING	2311 ADELIN ST OAKLAND, CA 94607-2306	ALAMEDA	0.767 MILES	NORTHWEST	945
<u>YEAR</u>	<u>TONS</u>	<u>DISPOSAL METHOD</u>	<u>CATEGORY DESCRIPTION</u>			
93	0	DISPOSAL, OTHER	UNSPECIFIED SOLVENT MIXTURE			
94	0	RECYCLER	UNSPECIFIED SOLVENT MIXTURE			
95	0	TRANSFER STATION	UNSPECIFIED SOLVENT MIXTURE			
95	0	TRANSFER STATION	EMPTY CONTAINERS LESS THAN 30 GALLONS			
06055005266 CAC000790568	ALAMEDA CONTRA COSTA TRANSIT	1600 FRANKLIN ST OAKLAND, CA 94612-2818	ALAMEDA	0.768 MILES	NORTHEAST	526
<u>YEAR</u>	<u>TONS</u>	<u>DISPOSAL METHOD</u>	<u>CATEGORY DESCRIPTION</u>			
93	1	RECYCLER	AQUEOUS SOLUTION WITH TOTAL ORGANIC RESIDUES LESS THAN 10 PERCENT			
06055073471 CAL000098707	JON P WILSON DDS	1624 FRANKLIN ST STE 320 OAKLAND, CA 94612-2822	ALAMEDA	0.773 MILES	NORTHEAST	347
<u>YEAR</u>	<u>TONS</u>	<u>DISPOSAL METHOD</u>	<u>CATEGORY DESCRIPTION</u>			
94	0	TREATMENT, INCINERATION	PHOTOCHEMICALS/PHOTOPROCESSING WASTE			
06055074260 CAL000106440	LAWRENCE SHIH, DDS INC	1624 FRANKLIN ST STE 1010 OAKLAND, CA 94612-2824	ALAMEDA	0.773 MILES	NORTHEAST	426
<u>YEAR</u>	<u>TONS</u>	<u>DISPOSAL METHOD</u>	<u>CATEGORY DESCRIPTION</u>			
95	0	RECYCLER	PHOTOCHEMICALS/PHOTOPROCESSING WASTE			

ERIS ENVIRONMENTAL DATA REPORT
 CALIFORNIA HAZARDOUS WASTE INFORMATION SYSTEM
 HWIS - PLOTTABLE SITES - PAGE 34

ERIS Report #203060A

Oct 30, 199

ERIS ID EPA ID	FACILITY	ADDRESS	COUNTY	DISTANCE FROM SITE	DIRECTION FROM SITE	MAP
06055075326 CAL000111186	WAYNE FONG & LAWERENCE LUM DDS	1624 FRANKLIN ST OAKLAND, CA 94612-2811	ALAMEDA	0.773 MILES	NORTHEAST	53E
	<u>YEAR</u> 95	<u>TONS</u> 0	<u>DISPOSAL METHOD</u> RECYCLER	<u>CATEGORY DESCRIPTION</u> PHOTOCHEMICALS/PHOTOPROCESSING WASTE		
06055076390 CAL000113413	LAKESIDE HEALTH CARE	1624 FRANKLIN ST OAKLAND, CA 94612-2811	ALAMEDA	0.773 MILES	NORTHEAST	63E
	<u>YEAR</u> 94 95 95	<u>TONS</u> 0 0 0	<u>DISPOSAL METHOD</u> RECYCLER RECYCLER RECYCLER	<u>CATEGORY DESCRIPTION</u> PHOTOCHEMICALS/PHOTOPROCESSING WASTE PHOTOCHEMICALS/PHOTOPROCESSING WASTE PHOTOCHEMICALS/PHOTOPROCESSING WASTE		
06055082452 CAL000142147	JAMES L. WEAVER, JR., D.D.S.	1624 FRANKLIN ST STE 320 OAKLAND, CA 94612-2822	ALAMEDA	0.773 MILES	NORTHEAST	24E
	<u>YEAR</u> 95	<u>TONS</u> 0	<u>DISPOSAL METHOD</u> TREATMENT, TANK	<u>CATEGORY DESCRIPTION</u> PHOTOCHEMICALS/PHOTOPROCESSING WASTE		
06055017918 CAC000980792	EMPORIUM STORES	464 19TH ST OAKLAND, CA 94612-2204	ALAMEDA	0.773 MILES	NORTHEAST	79I
	<u>YEAR</u> 94	<u>TONS</u> 1	<u>DISPOSAL METHOD</u> DISPOSAL, LANDFILL	<u>CATEGORY DESCRIPTION</u> ASBESTOS CONTAINING WASTE		
06055029840 CAD980638449	ARTESIAN WASTE OIL RECOVERY	2306 MAGNOLIA ST OAKLAND, CA 94607-2309	ALAMEDA	0.776 MILES	NORTHWEST	98A
	<u>YEAR</u> 93 93 93 94 94 94 95	<u>TONS</u> 19 21 386 18 37 431 120	<u>DISPOSAL METHOD</u> NOT REPORTED NOT REPORTED RECYCLER NOT REPORTED NOT REPORTED RECYCLER RECYCLER	<u>CATEGORY DESCRIPTION</u> WASTE OIL AND MIXED OIL WASTE OIL AND MIXED OIL WASTE OIL AND MIXED OIL WASTE OIL AND MIXED OIL WASTE OIL AND MIXED OIL WASTE OIL AND MIXED OIL WASTE OIL AND MIXED OIL		
06055026655 CAD009185307	OAKLAND NATIONAL ENGRAVING CO. INC.	307 10TH ST OAKLAND, CA 94607-4213	ALAMEDA	0.779 MILES	SOUTHEAST	66E
	<u>YEAR</u> 93 93 93 93 93 93 93 93 94 94 94 94 94	<u>TONS</u> 0 7 8 1 0 2 2 1 2 0 6 1 0	<u>DISPOSAL METHOD</u> RECYCLER RECYCLER DISPOSAL, OTHER TREATMENT, INCINERATION TREATMENT, INCINERATION NOT REPORTED DISPOSAL, LANDFILL RECYCLER NOT REPORTED RECYCLER RECYCLER TREATMENT, TANK RECYCLER	<u>CATEGORY DESCRIPTION</u> LIQUIDS WITH HALOGENATED ORGANIC COMPOUNDS > = 1,000 MG./L LIQUIDS WITH PH < = 2 WITH METALS LIQUIDS WITH HALOGENATED ORGANIC COMPOUNDS > = 1,000 MG./L METAL SLUDGE (SEE 121) PHOTOCHEMICALS/PHOTOPROCESSING WASTE ASBESTOS CONTAINING WASTE ASBESTOS CONTAINING WASTE UNSPECIFIED OIL-CONTAINING WASTE ORGANIC LIQUIDS (NONSOLVENTS) WITH HALOGENS LIQUIDS WITH HALOGENATED ORGANIC COMPOUNDS > = 1,000 MG./L LIQUIDS WITH PH < = 2 WITH METALS LIQUIDS WITH PH < = 2 WITH METALS UNSPECIFIED ORGANIC LIQUID MIXTURE		

ERIS ENVIRONMENTAL DATA REPORT
CALIFORNIA HAZARDOUS WASTE INFORMATION SYSTEM
HWIS - PLOTTABLE SITES - PAGE 35

ERIS Report #203060A

Oct 30, 199

ERIS ID EPA ID	FACILITY	ADDRESS	COUNTY	DISTANCE FROM SITE	DIRECTION FROM SITE	MAP
	<u>YEAR</u>	<u>TONS</u>	<u>DISPOSAL METHOD</u>	<u>CATEGORY DESCRIPTION</u>		
	94	0	TREATMENT, INCINERATION	METAL SLUDGE (SEE 121)		
	94	0	TREATMENT, INCINERATION	PHOTOCHEMICALS/PHOTOPROCESSING WASTE		
	94	0	TRANSFER STATION	BLANK OR UNKNOWN		
	94	0	TRANSFER STATION	OXYGENATED SOLVENTS (ACETONE, BUTANOL, ETHYL ACETATE, ETC.)		
	94	1	TRANSFER STATION	ORGANIC LIQUIDS (NONSOLVENTS) WITH HALOGENS		
	94	0	TRANSFER STATION	UNSPECIFIED ORGANIC LIQUID MIXTURE		
	94	0	TRANSFER STATION	LIQUIDS WITH CHROMIUM (VI) > = 500 MG./L		
	94	1	NOT REPORTED	CONTAMINATED SOIL FROM SITE CLEAN-UP		
	95	1	TREATMENT, TANK	LIQUIDS WITH PH < = 2 WITH METALS		
	95	1	TREATMENT, INCINERATION	METAL SLUDGE (SEE 121)		
	95	153	DISPOSAL, LANDFILL	ASBESTOS CONTAINING WASTE		
	95	0	TRANSFER STATION	ALKALINE SOLUTION (PH > = 12.5) WITH METALS		
	95	0	TREATMENT, TANK	OTHER INORGANIC SOLID WASTE		
	95	0	TRANSFER STATION	OXYGENATED SOLVENTS (ACETONE, BUTANOL, ETHYL ACETATE, ETC.)		
	95	6	TRANSFER STATION	UNSPECIFIED ORGANIC LIQUID MIXTURE		
	95	0	TREATMENT, TANK	LIQUIDS WITH PH < = 2 WITH METALS		
	95	2	RECYCLER	OXYGENATED SOLVENTS (ACETONE, BUTANOL, ETHYL ACETATE, ETC.)		
06055008729 CAC000873368	CAL WEST PERIODICALS	2400 FILBERT ST OAKLAND, CA 94607-2919	ALAMEDA	0.788 MILES	NORTHEAST	872
	<u>YEAR</u>	<u>TONS</u>	<u>DISPOSAL METHOD</u>	<u>CATEGORY DESCRIPTION</u>		
	93	3	RECYCLER	TANK BOTTOM WASTE		
06055023921 CAC001104912	CITY OF OAKLAND/PUB WORKS	834 ATHENS AVE OAKLAND, CA 94607-3428	ALAMEDA	0.792 MILES	NORTHEAST	392
	<u>YEAR</u>	<u>TONS</u>	<u>DISPOSAL METHOD</u>	<u>CATEGORY DESCRIPTION</u>		
	95	4	NOT REPORTED	ASBESTOS CONTAINING WASTE		
08055001369 CAC000672704	GOODYEAR SERVICE CENTER	2025 TELEGRAPH AVE OAKLAND, CA 94612-2305	ALAMEDA	0.794 MILES	NORTHEAST	136
	<u>YEAR</u>	<u>TONS</u>	<u>DISPOSAL METHOD</u>	<u>CATEGORY DESCRIPTION</u>		
	93	0	RECYCLER	UNSPECIFIED OIL-CONTAINING WASTE		
	93	1	NOT REPORTED	UNSPECIFIED OIL-CONTAINING WASTE		
	94	0	RECYCLER	UNSPECIFIED OIL-CONTAINING WASTE		
06055083479 CAL000156844	DR. THANH DANG D.C. OFFICE	308 12TH ST OAKLAND, CA 94607-4218	ALAMEDA	0.795 MILES	SOUTHEAST	347
	<u>YEAR</u>	<u>TONS</u>	<u>DISPOSAL METHOD</u>	<u>CATEGORY DESCRIPTION</u>		
	95	0	RECYCLER	PHOTOCHEMICALS/PHOTOPROCESSING WASTE		
06055072149 CAL000093447	MIRAGE AUTOBODY & PAINT	2232 POPLAR ST OAKLAND, CA 94607-2315	ALAMEDA	0.797 MILES	NORTHWEST	214
	<u>YEAR</u>	<u>TONS</u>	<u>DISPOSAL METHOD</u>	<u>CATEGORY DESCRIPTION</u>		
	95	0	TRANSFER STATION	OXYGENATED SOLVENTS (ACETONE, BUTANOL, ETHYL ACETATE, ETC.)		
06055025888 CAD006909907	COCHRAN & CELLI	301 12TH ST OAKLAND, CA 94607-4217	ALAMEDA	0.800 MILES	SOUTHEAST	586
	<u>YEAR</u>	<u>TONS</u>	<u>DISPOSAL METHOD</u>	<u>CATEGORY DESCRIPTION</u>		
	93	0	RECYCLER	UNSPECIFIED SOLVENT MIXTURE		

ERIS ENVIRONMENTAL DATA REPORT
 CALIFORNIA HAZARDOUS WASTE INFORMATION SYSTEM
 HWIS - PLOTTABLE SITES - PAGE 36

ERIS Report #203060A

Oct 30, 199

ERIS ID EPA ID	FACILITY	ADDRESS	COUNTY	DISTANCE FROM SITE	DIRECTION FROM SITE	MAP
	<u>YEAR</u>	<u>TONS</u>	<u>DISPOSAL METHOD</u>	<u>CATEGORY DESCRIPTION</u>		
	93	0	NOT REPORTED	OXYGENATED SOLVENTS (ACETONE, BUTANOL, ETHYL ACETATE, ETC.)		
	93	0	TRANSFER STATION	OXYGENATED SOLVENTS (ACETONE, BUTANOL, ETHYL ACETATE, ETC.)		
	93	2	NOT REPORTED	AQUEOUS SOLUTION WITH TOTAL ORGANIC RESIDUES LESS THAN 10 PERCENT		
	93	2	RECYCLER	AQUEOUS SOLUTION WITH TOTAL ORGANIC RESIDUES LESS THAN 10 PERCENT		
	94	1	RECYCLER	UNSPECIFIED ORGANIC LIQUID MIXTURE		
	94	1	TRANSFER STATION	AQUEOUS SOLUTION WITH TOTAL ORGANIC RESIDUES LESS THAN 10 PERCENT		
	94	0	NOT REPORTED	OXYGENATED SOLVENTS (ACETONE, BUTANOL, ETHYL ACETATE, ETC.)		
	94	1	TRANSFER STATION	OXYGENATED SOLVENTS (ACETONE, BUTANOL, ETHYL ACETATE, ETC.)		
	95	1	TRANSFER STATION	AQUEOUS SOLUTION WITH TOTAL ORGANIC RESIDUES LESS THAN 10 PERCENT		
	95	2	RECYCLER	WASTE OIL AND MIXED OIL		
06055022536 CAC001046696	OAKLAND YWCA	1515 WEBSTER ST OAKLAND, CA 94612-3355	ALAMEDA	0.800 MILES	SOUTHEAST	253
	<u>YEAR</u>	<u>TONS</u>	<u>DISPOSAL METHOD</u>	<u>CATEGORY DESCRIPTION</u>		
	95	3	DISPOSAL, LANDFILL	ASBESTOS CONTAINING WASTE		
	95	98	DISPOSAL, LANDFILL	ASBESTOS CONTAINING WASTE		
06055069548 CAL000082485	MINUTEMAN PRESS OF OAKLAND	1714 FRANKLIN ST OAKLAND, CA 94612-3408	ALAMEDA	0.802 MILES	NORTHEAST	954
	<u>YEAR</u>	<u>TONS</u>	<u>DISPOSAL METHOD</u>	<u>CATEGORY DESCRIPTION</u>		
	93	0	RECYCLER	PHOTOCHEMICALS/PHOTOPROCESSING WASTE		
	94	0	RECYCLER	PHOTOCHEMICALS/PHOTOPROCESSING WASTE		
06055070941 CAL000089998	KIN'S SHELL NO 1	726 HARRISON ST AND EIGHTH OAKLAND, CA 94607-4433	ALAMEDA	0.803 MILES	SOUTHEAST	941
	<u>YEAR</u>	<u>TONS</u>	<u>DISPOSAL METHOD</u>	<u>CATEGORY DESCRIPTION</u>		
	95	14	RECYCLER	OTHER EMPTY CONTAINERS 30 GALLONS OR MORE		
	95	0	RECYCLER	WASTE OIL AND MIXED OIL		
06055022537 CAC001046712	LIANG, ING, & LU INC.	301-345 12TH ST OAKLAND, CA 94607-0000	ALAMEDA	0.805 MILES	SOUTHEAST	253
	<u>YEAR</u>	<u>TONS</u>	<u>DISPOSAL METHOD</u>	<u>CATEGORY DESCRIPTION</u>		
	95	2	DISPOSAL, LANDFILL	ASBESTOS CONTAINING WASTE		
06055003402 CAC000730080	ENVIROPURE WEST	11TH ST AT HARRISON ST OAKLAND, CA 94604-0000	ALAMEDA	0.806 MILES	SOUTHEAST	340
	<u>YEAR</u>	<u>TONS</u>	<u>DISPOSAL METHOD</u>	<u>CATEGORY DESCRIPTION</u>		
	95	2	RECYCLER	UNSPECIFIED OIL-CONTAINING WASTE		
06055019108 CAC001006768	BUTTNER PROPERTIES	600 W GRAND AVE OAKLAND, CA 94612-1621	ALAMEDA	0.811 MILES	NORTHEAST	910
	<u>YEAR</u>	<u>TONS</u>	<u>DISPOSAL METHOD</u>	<u>CATEGORY DESCRIPTION</u>		
	94	1	RECYCLER	UNSPECIFIED OIL-CONTAINING WASTE		
	94	1	DISPOSAL, LANDFILL	ASBESTOS CONTAINING WASTE		
06055041398 CAD982054280	UNOCAL SERVICE STATION # 0752	800 HARRISON ST OAKLAND, CA 94607-4423	ALAMEDA	0.812 MILES	SOUTHEAST	139
	<u>YEAR</u>	<u>TONS</u>	<u>DISPOSAL METHOD</u>	<u>CATEGORY DESCRIPTION</u>		

ERIS ENVIRONMENTAL DATA REPORT
 CALIFORNIA HAZARDOUS WASTE INFORMATION SYSTEM
 HWIS - PLOTTABLE SITES - PAGE 38

ERIS Report #203060A

Oct 30, 199

ERIS ID EPA ID	FACILITY	ADDRESS	COUNTY	DISTANCE FROM SITE	DIRECTION FROM SITE	MAP
	<u>YEAR</u>	<u>TONS</u>	<u>DISPOSAL METHOD</u>	<u>CATEGORY DESCRIPTION</u>		
	94	0	NOT REPORTED	OTHER ORGANIC SOLIDS		
	95	2	NOT REPORTED	GAS SCRUBBER WASTE		
	95	1	TREATMENT, INCINERATION	GAS SCRUBBER WASTE		
06055026486 CAD009108861	ACME GALVANIZING CO INC	1655 17TH ST OAKLAND, CA 94607-1642	ALAMEDA	0.821 MILES	NORTHWEST	648
	<u>YEAR</u>	<u>TONS</u>	<u>DISPOSAL METHOD</u>	<u>CATEGORY DESCRIPTION</u>		
	93	26	NOT REPORTED	OTHER INORGANIC SOLID WASTE		
	93	29	DISPOSAL, LANDFILL	OTHER INORGANIC SOLID WASTE		
	94	54	NOT REPORTED	OTHER INORGANIC SOLID WASTE		
	94	37	DISPOSAL, LANDFILL	OTHER INORGANIC SOLID WASTE		
	95	44	DISPOSAL, LANDFILL	OTHER INORGANIC SOLID WASTE		
06055031151 CAD981372428	MIRACLE AUTO PAINTING	575 W GRAND AVE OAKLAND, CA 94612-1617	ALAMEDA	0.822 MILES	NORTHEAST	115
	<u>YEAR</u>	<u>TONS</u>	<u>DISPOSAL METHOD</u>	<u>CATEGORY DESCRIPTION</u>		
	93	0	NOT REPORTED	UNSPECIFIED SOLVENT MIXTURE		
	93	1	RECYCLER	UNSPECIFIED SOLVENT MIXTURE		
	94	0	NOT REPORTED	UNSPECIFIED SOLVENT MIXTURE		
	94	0	RECYCLER	UNSPECIFIED SOLVENT MIXTURE		
	94	0	TRANSFER STATION	OXYGENATED SOLVENTS (ACETONE, BUTANOL, ETHYL ACETATE, ETC.)		
	94	0	NOT REPORTED	OXYGENATED SOLVENTS (ACETONE, BUTANOL, ETHYL ACETATE, ETC.)		
	94	0	TRANSFER STATION	OXYGENATED SOLVENTS (ACETONE, BUTANOL, ETHYL ACETATE, ETC.)		
	95	1	RECYCLER	UNSPECIFIED SOLVENT MIXTURE		
	95	0	TRANSFER STATION	OXYGENATED SOLVENTS (ACETONE, BUTANOL, ETHYL ACETATE, ETC.)		
06055069309 CAL000081811	RODGER'S AUTOMOTIVE	425 HARRISON ST OAKLAND, CA 94607-4117	ALAMEDA	0.831 MILES	SOUTHEAST	930
	<u>YEAR</u>	<u>TONS</u>	<u>DISPOSAL METHOD</u>	<u>CATEGORY DESCRIPTION</u>		
	93	0	RECYCLER	UNSPECIFIED ORGANIC LIQUID MIXTURE		
	94	0	NOT REPORTED	UNSPECIFIED ORGANIC LIQUID MIXTURE		
	94	1	RECYCLER	UNSPECIFIED ORGANIC LIQUID MIXTURE		
	95	1	RECYCLER	UNSPECIFIED ORGANIC LIQUID MIXTURE		
06055002857 CAC000723832	HARRISON HOTEL	1415 HARRISON ST OAKLAND, CA 94612-3902	ALAMEDA	0.831 MILES	SOUTHEAST	285
	<u>YEAR</u>	<u>TONS</u>	<u>DISPOSAL METHOD</u>	<u>CATEGORY DESCRIPTION</u>		
	94	5	DISPOSAL, LANDFILL	ASBESTOS CONTAINING WASTE		
06055040594 CAD982028722	DOT DISTRICT 4	415 HARRISON ST OAKLAND, CA 94607-4100	ALAMEDA	0.833 MILES	SOUTHEAST	594
	<u>YEAR</u>	<u>TONS</u>	<u>DISPOSAL METHOD</u>	<u>CATEGORY DESCRIPTION</u>		
	93	1	RECYCLER	WASTE OIL AND MIXED OIL		
	94	0	TRANSFER STATION	UNSPECIFIED OIL-CONTAINING WASTE		
	94	0	TRANSFER STATION	LIQUIDS WITH PH <= 2 WITH METALS		
	94	8	DISPOSAL, OTHER	OTHER INORGANIC SOLID WASTE		
	94	1	TREATMENT, TANK	OTHER INORGANIC SOLID WASTE		
	94	7	INVALID DISPOSAL CODE	UNSPECIFIED SLUDGE WASTE		
	94	11	DISPOSAL, OTHER	UNSPECIFIED SLUDGE WASTE		
	95	0	TRANSFER STATION	BLANK OR UNKNOWN		

ERIIS ENVIRONMENTAL DATA REPORT
 CALIFORNIA HAZARDOUS WASTE INFORMATION SYSTEM
 HWIS - PLOTTABLE SITES - PAGE 39

ERIIS Report #203060A

Oct 30, 199

ERIIS ID EPA ID	FACILITY	ADDRESS	COUNTY	DISTANCE FROM SITE	DIRECTION FROM SITE	MAP
	<u>YEAR</u>	<u>TONS</u>	<u>DISPOSAL METHOD</u>	<u>CATEGORY DESCRIPTION</u>		
	95	0	TRANSFER STATION	CONTAMINATED SOIL FROM SITE CLEAN-UP		
	95	0	TRANSFER STATION	WASTE OIL AND MIXED OIL		
	95	0	TREATMENT, TANK	ALKALINE SOLUTION WITHOUT METALS PH > = 12.5		
	95	0	TRANSFER STATION	OTHER ORGANIC SOLIDS		
06055090308 CAT080015506	PACIFIC BELL	545 W GRAND AVE OAKLAND, CA 94612-1617	ALAMEDA	0.838 MILES	NORTHEAST	306
	<u>YEAR</u>	<u>TONS</u>	<u>DISPOSAL METHOD</u>	<u>CATEGORY DESCRIPTION</u>		
	93	0	NOT REPORTED	AQUEOUS SOLUTION WITH TOTAL ORGANIC RESIDUES LESS THAN 10 PERCENT		
	94	0	DISPOSAL, OTHER	UNSPECIFIED OIL-CONTAINING WASTE		
	94	1	RECYCLER	WASTE OIL AND MIXED OIL		
	95	0	DISPOSAL, OTHER	UNSPECIFIED OIL-CONTAINING WASTE		
	95	1	RECYCLER	WASTE OIL AND MIXED OIL		
06055003251 CAC000728440	ALVIN BACHARACH	1428-1434 HARRISON STREET OAKLAND, CA 94612-0000	ALAMEDA	0.843 MILES	SOUTHEAST	325
	<u>YEAR</u>	<u>TONS</u>	<u>DISPOSAL METHOD</u>	<u>CATEGORY DESCRIPTION</u>		
	95	2	DISPOSAL, LANDFILL	ASBESTOS CONTAINING WASTE		
06055053359 CAL000019684	CHRIS & GEORGES AUTO SERVICE	2520 WEST ST OAKLAND, CA 94612-1128	ALAMEDA	0.844 MILES	NORTHEAST	335
	<u>YEAR</u>	<u>TONS</u>	<u>DISPOSAL METHOD</u>	<u>CATEGORY DESCRIPTION</u>		
	94	0	TRANSFER STATION	AQUEOUS SOLUTION WITH TOTAL ORGANIC RESIDUES LESS THAN 10 PERCENT		
06055008834 CAC000874912	PACIFIC GAS AND ELECTRIC	2121 PERALTA ST OAKLAND, CA 94607-1604	ALAMEDA	0.847 MILES	NORTHWEST	883
	<u>YEAR</u>	<u>TONS</u>	<u>DISPOSAL METHOD</u>	<u>CATEGORY DESCRIPTION</u>		
	93	3	RECYCLER	WASTE OIL AND MIXED OIL		
06055090186 CAT080011513	PACIFIC GAS & ELECTRIC OAKLAND SERV CTR	2121 PERALTA ST OAKLAND, CA 94607-1604	ALAMEDA	0.847 MILES	NORTHWEST	186
	<u>YEAR</u>	<u>TONS</u>	<u>DISPOSAL METHOD</u>	<u>CATEGORY DESCRIPTION</u>		
	93	9	NOT REPORTED	WASTE OIL AND MIXED OIL		
	93	3	RECYCLER	WASTE OIL AND MIXED OIL		
	93	0	DISPOSAL, LANDFILL	EMPTY CONTAINERS LESS THAN 30 GALLONS		
	95	0	NOT REPORTED	UNSPECIFIED OIL-CONTAINING WASTE		
	95	0	RECYCLER	LATEX WASTE		
	95	0	RECYCLER	OFF-SPECIFICATION, AGED OR SURPLUS ORGANICS		
	95	0	RECYCLER	UNSPECIFIED ORGANIC LIQUID MIXTURE		
	95	0	TRANSFER STATION	POLYCHLORINATED BIPHENYLS AND MATERIAL CONTAINING PCBS		
	95	0	RECYCLER	LIQUIDS WITH PH < = 2		
	95	0	DISPOSAL, LANDFILL	OTHER ORGANIC SOLIDS		
06055008122 CAC000865016	DOUGLAS PARKING COMPANY	1721 WEBSTER ST OAKLAND, CA 94612-3411	ALAMEDA	0.849 MILES	NORTHEAST	812
	<u>YEAR</u>	<u>TONS</u>	<u>DISPOSAL METHOD</u>	<u>CATEGORY DESCRIPTION</u>		
	93	1	RECYCLER	OTHER EMPTY CONTAINERS 30 GALLONS OR MORE		

ERIIS ENVIRONMENTAL DATA REPORT
 CALIFORNIA HAZARDOUS WASTE INFORMATION SYSTEM
 HWIS - PLOTTABLE SITES - PAGE 40

ERIIS Report #203060A

Oct 30, 199

ERIIS ID EPA ID	FACILITY	ADDRESS	COUNTY	DISTANCE FROM SITE	DIRECTION FROM SITE	MAP
06055075692 CAL000111948	DR CHARLIE PALANO	1904 FRANKLIN ST OAKLAND, CA 94612-2912	ALAMEDA	0.851 MILES	NORTHEAST	56E
	<u>YEAR</u>	<u>TONS</u>	<u>DISPOSAL METHOD</u>	<u>CATEGORY DESCRIPTION</u>		
	94	0	TREATMENT, INCINERATION	PHOTOCHEMICALS/PHOTOPROCESSING WASTE		
	95	0	RECYCLER	PHOTOCHEMICALS/PHOTOPROCESSING WASTE		
06055001062 CAC000598840	BORSUK, BARBARA	1432 HARRISON ST OAKLAND, CA 94612-3903	ALAMEDA	0.853 MILES	SOUTHEAST	10E
	<u>YEAR</u>	<u>TONS</u>	<u>DISPOSAL METHOD</u>	<u>CATEGORY DESCRIPTION</u>		
	93	2	RECYCLER	OTHER EMPTY CONTAINERS 30 GALLONS OR MORE		
	93	29	RECYCLER	UNSPECIFIED OIL-CONTAINING WASTE		
	94	1	RECYCLER	UNSPECIFIED OIL-CONTAINING WASTE		
06055040922 CAD982039125	ROYS AUTO BODY	1432 HARRISON ST OAKLAND, CA 94612-3903	ALAMEDA	0.853 MILES	SOUTHEAST	92E
	<u>YEAR</u>	<u>TONS</u>	<u>DISPOSAL METHOD</u>	<u>CATEGORY DESCRIPTION</u>		
	93	0	NOT REPORTED	OXYGENATED SOLVENTS (ACETONE, BUTANOL, ETHYL ACETATE, ETC.)		
06055066483 CAL000071213	JEWELS GRAPHICS AND PUBLISHING	304 15TH ST OAKLAND, CA 94612-3310	ALAMEDA	0.856 MILES	SOUTHEAST	64E
	<u>YEAR</u>	<u>TONS</u>	<u>DISPOSAL METHOD</u>	<u>CATEGORY DESCRIPTION</u>		
	93	0	TREATMENT, INCINERATION	PHOTOCHEMICALS/PHOTOPROCESSING WASTE		
	94	0	TREATMENT, INCINERATION	PHOTOCHEMICALS/PHOTOPROCESSING WASTE		
	95	0	NOT REPORTED	PHOTOCHEMICALS/PHOTOPROCESSING WASTE		
	95	0	RECYCLER	PHOTOCHEMICALS/PHOTOPROCESSING WASTE		
06055056251 CAL000030069	CHEVRON PRODUCTS CO	2200 TELEGRAPH AVE OAKLAND, CA 94612-2316	ALAMEDA	0.856 MILES	NORTHEAST	62E
	<u>YEAR</u>	<u>TONS</u>	<u>DISPOSAL METHOD</u>	<u>CATEGORY DESCRIPTION</u>		
	93	3	RECYCLER	UNSPECIFIED OIL-CONTAINING WASTE		
	94	22	RECYCLER	UNSPECIFIED OIL-CONTAINING WASTE		
	95	0	RECYCLER	UNSPECIFIED OIL-CONTAINING WASTE		
06055018770 CAC001003320	GRAPHIC EQUIPMENT COMPANY	1450 HARRISON ST OAKLAND, CA 94612-3903	ALAMEDA	0.857 MILES	SOUTHEAST	87E
	<u>YEAR</u>	<u>TONS</u>	<u>DISPOSAL METHOD</u>	<u>CATEGORY DESCRIPTION</u>		
	94	0	NOT REPORTED	CONTAMINATED SOIL FROM SITE CLEAN-UP		
	94	0	TRANSFER STATION	CONTAMINATED SOIL FROM SITE CLEAN-UP		
06055055741 CAL000028841	EXXON CO USA #70235	2225 TELEGRAPH AVE OAKLAND, CA 94612-2315	ALAMEDA	0.861 MILES	NORTHEAST	57E
	<u>YEAR</u>	<u>TONS</u>	<u>DISPOSAL METHOD</u>	<u>CATEGORY DESCRIPTION</u>		
	94	0	NOT REPORTED	UNSPECIFIED AQUEOUS SOLUTION		
	94	0	TREATMENT, TANK	UNSPECIFIED AQUEOUS SOLUTION		
06055079095 CAL000121927	OAKLAND EXXON	2225 TELEGRAPH AVE OAKLAND, CA 94612-2315	ALAMEDA	0.861 MILES	NORTHEAST	90E

ERIS ENVIRONMENTAL DATA REPORT
 CALIFORNIA HAZARDOUS WASTE INFORMATION SYSTEM
 HWIS - PLOTTABLE SITES - PAGE 41

ERIS Report #203060A

Oct 30, 199

ERIS ID EPA ID	FACILITY	ADDRESS	COUNTY	DISTANCE FROM SITE	DIRECTION FROM SITE	MAP
	<u>YEAR</u> 94	<u>TONS</u> 0	<u>DISPOSAL METHOD</u> TRANSFER STATION	<u>CATEGORY DESCRIPTION</u> AQUEOUS SOLUTION WITH TOTAL ORGANIC RESIDUES LESS THAN 10 PERCENT		
06055023819 CAC001103800	AMERICAN CANCER SOCIETY CALIF DIV INC	1710 WEBSTER ST OAKLAND, CA 94612-3412	ALAMEDA	0.863 MILES	NORTHEAST	381
	<u>YEAR</u> 95	<u>TONS</u> 34	<u>DISPOSAL METHOD</u> NOT REPORTED	<u>CATEGORY DESCRIPTION</u> ASBESTOS CONTAINING WASTE		
	95	259	DISPOSAL, LANDFILL	ASBESTOS CONTAINING WASTE		
06055025070 CAC001200704	JUDY KANTOR	2500 ADELIN ST OAKLAND, CA 94607-2406	ALAMEDA	0.863 MILES	NORTHEAST	507
	<u>YEAR</u> 95	<u>TONS</u> 2	<u>DISPOSAL METHOD</u> RECYCLER	<u>CATEGORY DESCRIPTION</u> WASTE OIL AND MIXED OIL		
06055001399 CAC000678456	LIM, ALICE, EDWARD & MAY	250 8TH ST OAKLAND, CA 94607-4445	ALAMEDA	0.866 MILES	SOUTHEAST	135
	<u>YEAR</u> 93	<u>TONS</u> 3	<u>DISPOSAL METHOD</u> RECYCLER	<u>CATEGORY DESCRIPTION</u> UNSPECIFIED AQUEOUS SOLUTION		
	93	6	RECYCLER	WASTE OIL AND MIXED OIL		
06055023869 CAC001104360	BAYBRIDGE SPORTSWEAR CO	1301 24TH ST OAKLAND, CA 94607-2435	ALAMEDA	0.866 MILES	NORTHWEST	386
	<u>YEAR</u> 95	<u>TONS</u> 0	<u>DISPOSAL METHOD</u> INVALID DISPOSAL CODE	<u>CATEGORY DESCRIPTION</u> PHOTOCHEMICALS/PHOTOPROCESSING WASTE		
06055000870 CAC000541024	KAISER FOUNDATION HEALTH PLAN	1950 FRANKLIN ST OAKLAND, CA 94612-5103	ALAMEDA	0.876 MILES	NORTHEAST	870
	<u>YEAR</u> 94	<u>TONS</u> 142	<u>DISPOSAL METHOD</u> DISPOSAL, LANDFILL	<u>CATEGORY DESCRIPTION</u> ASBESTOS CONTAINING WASTE		
06055039902 CAD982010910	KAISER PERMANENTE	1950 FRANKLIN ST OAKLAND, CA 94612-5103	ALAMEDA	0.876 MILES	NORTHEAST	990
	<u>YEAR</u> 93	<u>TONS</u> 0	<u>DISPOSAL METHOD</u> NOT REPORTED	<u>CATEGORY DESCRIPTION</u> UNSPECIFIED OIL-CONTAINING WASTE		
	93	1	RECYCLER	PHOTOCHEMICALS/PHOTOPROCESSING WASTE		
	93	1	TREATMENT, INCINERATION	PHOTOCHEMICALS/PHOTOPROCESSING WASTE		
	93	153	DISPOSAL, LANDFILL	ASBESTOS CONTAINING WASTE		
	93	0	RECYCLER	PHOTOCHEMICALS/PHOTOPROCESSING WASTE		
	93	9	DISPOSAL, LANDFILL	ASBESTOS CONTAINING WASTE		
	93	164	DISPOSAL, LANDFILL	ASBESTOS CONTAINING WASTE		
	93	0	TRANSFER STATION	ALKALINE SOLUTION WITHOUT METALS PH > = 12.5		
	93	0	TRANSFER STATION	LABORATORY WASTE CHEMICALS		
	94	0	RECYCLER	PHOTOCHEMICALS/PHOTOPROCESSING WASTE		
	94	0	TRANSFER STATION	LIQUIDS WITH CHROMIUM (VI) > = 500 MG./L		
	94	3	NOT REPORTED	OTHER EMPTY CONTAINERS 30 GALLONS OR MORE		
	94	2	NOT REPORTED	PHOTOCHEMICALS/PHOTOPROCESSING WASTE		
	94	13	RECYCLER	PHOTOCHEMICALS/PHOTOPROCESSING WASTE		
	94	0	NOT REPORTED	PHOTOCHEMICALS/PHOTOPROCESSING WASTE		
	94	3	DISPOSAL, LANDFILL	ASBESTOS CONTAINING WASTE		
	94	5	DISPOSAL, LANDFILL	ASBESTOS CONTAINING WASTE		

ERIIS ENVIRONMENTAL DATA REPORT
 CALIFORNIA HAZARDOUS WASTE INFORMATION SYSTEM
 HWIS - PLOTTABLE SITES - PAGE 42

ERIIS Report #203060A

Oct 30, 199

ERIIS ID EPA ID	FACILITY	ADDRESS	COUNTY	DISTANCE FROM SITE	DIRECTION FROM SITE	MAP
06055019643 CAC001013104	<u>YEAR</u>	<u>TONS</u>	<u>DISPOSAL METHOD</u>	<u>CATEGORY DESCRIPTION</u>		
	94	5	DISPOSAL, LANDFILL	ASBESTOS CONTAINING WASTE		
	94	0	RECYCLER	WASTE OIL AND MIXED OIL		
	94	1	RECYCLER	WASTE OIL AND MIXED OIL		
	95	11	RECYCLER	PHOTOCHEMICALS/PHOTOPROCESSING WASTE		
	95	22	DISPOSAL, LANDFILL	ASBESTOS CONTAINING WASTE		
95	0	DISPOSAL, LANDFILL	ASBESTOS CONTAINING WASTE			
06055019643 CAC001013104	HOWJINS SHIRLEY	2528 ADELINE ST OAKLAND, CA 94607-2406	ALAMEDA	0.876 MILES	NORTHEAST	964
06055074241 CAL000106391	<u>YEAR</u>	<u>TONS</u>	<u>DISPOSAL METHOD</u>	<u>CATEGORY DESCRIPTION</u>		
	95	0	DISPOSAL, OTHER	UNSPECIFIED OIL-CONTAINING WASTE		
	95	1	DISPOSAL, OTHER	ORGANIC LIQUIDS WITH METALS (SEE 121)		
	95	0	DISPOSAL, OTHER	OTHER EMPTY CONTAINERS 30 GALLONS OR MORE		
95	2	DISPOSAL, OTHER	CONTAMINATED SOIL FROM SITE CLEAN-UP			
06055074241 CAL000106391	KUSTOM KAR/KARL ESTELL	2528 ADELINE ST OAKLAND, CA 94607-2406	ALAMEDA	0.876 MILES	NORTHEAST	424
06055079753 CAL000123383	<u>YEAR</u>	<u>TONS</u>	<u>DISPOSAL METHOD</u>	<u>CATEGORY DESCRIPTION</u>		
	93	0	NOT REPORTED	OXYGENATED SOLVENTS (ACETONE, BUTANOL, ETHYL ACETATE, ETC.)		
93	0	TRANSFER STATION	OXYGENATED SOLVENTS (ACETONE, BUTANOL, ETHYL ACETATE, ETC.)			
06055079753 CAL000123383	SUPER MOTOR SPORTS	1625 WILLOW ST OAKLAND, CA 94607-1617	ALAMEDA	0.877 MILES	NORTHWEST	97E
06055067404 CAL000075287	<u>YEAR</u>	<u>TONS</u>	<u>DISPOSAL METHOD</u>	<u>CATEGORY DESCRIPTION</u>		
	95	1	RECYCLER	UNSPECIFIED AQUEOUS SOLUTION		
06055067404 CAL000075287	COLOR CITY PHOTO	249-8TH ST OAKLAND, CA 94607-0000	ALAMEDA	0.882 MILES	SOUTHEAST	74C
06055007467 CAC000845600	<u>YEAR</u>	<u>TONS</u>	<u>DISPOSAL METHOD</u>	<u>CATEGORY DESCRIPTION</u>		
	93	0	TREATMENT, INCINERATION	PHOTOCHEMICALS/PHOTOPROCESSING WASTE		
06055007467 CAC000845600	UPLAND HOUSING AUTHORITY	1619 HARRISON ST UPLAND, CA 94612-3307	ALAMEDA	0.882 MILES	NORTHEAST	74C
06055063788 CAL000057969	<u>YEAR</u>	<u>TONS</u>	<u>DISPOSAL METHOD</u>	<u>CATEGORY DESCRIPTION</u>		
	93	8	DISPOSAL, LANDFILL	ASBESTOS CONTAINING WASTE		
93	0	DISPOSAL, LANDFILL	SOLIDS OR SLUDGES WITH HALOGENATED ORGANIC COMPOUNDS > = 1,000 MG./L			
06055063788 CAL000057969	HORIZON BEVERAGE COMPANY	1700 20TH ST OAKLAND, CA 94607-1639	ALAMEDA	0.886 MILES	NORTHWEST	37E
06055014924 CAC000945824	<u>YEAR</u>	<u>TONS</u>	<u>DISPOSAL METHOD</u>	<u>CATEGORY DESCRIPTION</u>		
	93	4	RECYCLER	AQUEOUS SOLUTION WITH TOTAL ORGANIC RESIDUES LESS THAN 10 PERCENT		
06055014924 CAC000945824	BANK OF CALIFORNIA	1970 FRANKLIN ST OAKLAND, CA 94612-2933	ALAMEDA	0.887 MILES	NORTHEAST	492
06055014924 CAC000945824	<u>YEAR</u>	<u>TONS</u>	<u>DISPOSAL METHOD</u>	<u>CATEGORY DESCRIPTION</u>		
	94	29	DISPOSAL, LANDFILL	ASBESTOS CONTAINING WASTE		

ERIS ENVIRONMENTAL DATA REPORT
CALIFORNIA HAZARDOUS WASTE INFORMATION SYSTEM
HWIS - PLOTTABLE SITES - PAGE 43

ERIS Report #203060A

Oct 30, 199

ERIS ID EPA ID	FACILITY	ADDRESS	COUNTY	DISTANCE FROM SITE	DIRECTION FROM SITE	MAP
06055010047 CAC000888968	TEXACO REFINING AND MARKETING	W GRAND AND MANDELA PKWY OAKLAND, CA 94607-0000	ALAMEDA	0.891 MILES	NORTHWEST	47
	<u>YEAR</u> 94	<u>TONS</u> 1	<u>DISPOSAL METHOD</u> TRANSFER STATION	<u>CATEGORY DESCRIPTION</u> OTHER ORGANIC SOLIDS		
06055008186 CAC000866928	VICTOR LUM	245 8TH ST OAKLAND, CA 94607-4403	ALAMEDA	0.892 MILES	SOUTHEAST	81E
	<u>YEAR</u> 93	<u>TONS</u> 2	<u>DISPOSAL METHOD</u> RECYCLER	<u>CATEGORY DESCRIPTION</u> OTHER EMPTY CONTAINERS 30 GALLONS OR MORE		
	<u>YEAR</u> 93	<u>TONS</u> 2	<u>DISPOSAL METHOD</u> RECYCLER	<u>CATEGORY DESCRIPTION</u> WASTE OIL AND MIXED OIL		
06055009877 CAC000886936	VICTOR LUM	245 8TH ST OAKLAND, CA 94607-4403	ALAMEDA	0.892 MILES	SOUTHEAST	987
	<u>YEAR</u> 94	<u>TONS</u> 4	<u>DISPOSAL METHOD</u> RECYCLER	<u>CATEGORY DESCRIPTION</u> OTHER EMPTY CONTAINERS 30 GALLONS OR MORE		
	<u>YEAR</u> 94	<u>TONS</u> 2	<u>DISPOSAL METHOD</u> RECYCLER	<u>CATEGORY DESCRIPTION</u> WASTE OIL AND MIXED OIL		
06055065160 CAL000064428	DAVE'S COMPLETE AUTO SVC	2250 TELEGRAPH AVE OAKLAND, CA 94612-2331	ALAMEDA	0.894 MILES	NORTHEAST	51E
	<u>YEAR</u> 93	<u>TONS</u> 0	<u>DISPOSAL METHOD</u> RECYCLER	<u>CATEGORY DESCRIPTION</u> UNSPECIFIED ORGANIC LIQUID MIXTURE		
	<u>YEAR</u> 94	<u>TONS</u> 0	<u>DISPOSAL METHOD</u> RECYCLER	<u>CATEGORY DESCRIPTION</u> UNSPECIFIED ORGANIC LIQUID MIXTURE		
	<u>YEAR</u> 95	<u>TONS</u> 0	<u>DISPOSAL METHOD</u> RECYCLER	<u>CATEGORY DESCRIPTION</u> UNSPECIFIED ORGANIC LIQUID MIXTURE		
06055011790 CAC000909088	JAICO	1600 HARRISON ST OAKLAND, CA 94612-3308	ALAMEDA	0.895 MILES	SOUTHEAST	179
	<u>YEAR</u> 95	<u>TONS</u> 0	<u>DISPOSAL METHOD</u> RECYCLER	<u>CATEGORY DESCRIPTION</u> OTHER EMPTY CONTAINERS 30 GALLONS OR MORE		
06055009523 CAC000882896	PACIFIC GAS AND ELECTRIC	1919 WEBSTER ST OAKLAND, CA 94612-2909	ALAMEDA	0.896 MILES	NORTHEAST	952
	<u>YEAR</u> 94	<u>TONS</u> 3	<u>DISPOSAL METHOD</u> RECYCLER	<u>CATEGORY DESCRIPTION</u> WASTE OIL AND MIXED OIL		
06055027384 CADO35032630	FINDLEY ADHESIVES INC	2433 POPLAR ST OAKLAND, CA 94607-2413	ALAMEDA	0.898 MILES	NORTHWEST	73E
	<u>YEAR</u> 94	<u>TONS</u> 1	<u>DISPOSAL METHOD</u> RECYCLER	<u>CATEGORY DESCRIPTION</u> OTHER EMPTY CONTAINERS 30 GALLONS OR MORE		
	<u>YEAR</u> 94	<u>TONS</u> 0	<u>DISPOSAL METHOD</u> RECYCLER	<u>CATEGORY DESCRIPTION</u> EMPTY CONTAINERS LESS THAN 30 GALLONS		
	<u>YEAR</u> 94	<u>TONS</u> 0	<u>DISPOSAL METHOD</u> RECYCLER	<u>CATEGORY DESCRIPTION</u> WASTE OIL AND MIXED OIL		
	<u>YEAR</u> 94	<u>TONS</u> 2	<u>DISPOSAL METHOD</u> DISPOSAL, LANDFILL	<u>CATEGORY DESCRIPTION</u> ASBESTOS CONTAINING WASTE		
	<u>YEAR</u> 95	<u>TONS</u> 1	<u>DISPOSAL METHOD</u> RECYCLER	<u>CATEGORY DESCRIPTION</u> LABORATORY WASTE CHEMICALS		
	<u>YEAR</u> 95	<u>TONS</u> 2	<u>DISPOSAL METHOD</u> RECYCLER	<u>CATEGORY DESCRIPTION</u> WASTE OIL AND MIXED OIL		
06055025028 CAC001200184	WAH QUON CHEE	231-237 10TH STREET OAKLAND, CA 94607-0000	ALAMEDA	0.902 MILES	SOUTHEAST	502
	<u>YEAR</u>	<u>TONS</u>	<u>DISPOSAL METHOD</u>	<u>CATEGORY DESCRIPTION</u>		

ERIIS ENVIRONMENTAL DATA REPORT
 CALIFORNIA HAZARDOUS WASTE INFORMATION SYSTEM
 HWIS - PLOTTABLE SITES - PAGE 44

ERIIS Report #203060A

Oct 30, 199

ERIIS ID EPA ID	FACILITY	ADDRESS	COUNTY	DISTANCE FROM SITE	DIRECTION FROM SITE	MAP
	<u>YEAR</u> 95	<u>TONS</u> 2	<u>DISPOSAL METHOD</u> DISPOSAL, LANDFILL	<u>CATEGORY DESCRIPTION</u> ASBESTOS CONTAINING WASTE		
06055009924 CAC000887504	2300 PERALTA LTD PARTNERSHIP	2300 PERALTA ST OAKLAND, CA 94607-1702	ALAMEDA	0.902 MILES	NORTHWEST	992
	<u>YEAR</u> 94	<u>TONS</u> 0	<u>DISPOSAL METHOD</u> NOT REPORTED	<u>CATEGORY DESCRIPTION</u> UNSPECIFIED OIL-CONTAINING WASTE		
06055013539 CAC000929408	U.S. POSTAL SERVICE, ADM. SERVICES	1675 7TH ST OAKLAND, CA 94607-1351	ALAMEDA	0.903 MILES	NORTHWEST	353
	<u>YEAR</u> 94	<u>TONS</u> 1	<u>DISPOSAL METHOD</u> RECYCLER	<u>CATEGORY DESCRIPTION</u> POLYCHLORINATED BIPHENYLS AND MATERIAL CONTAINING PCBS		
06055016599 CAC000965368	CALTRANS	1675 7TH ST OAKLAND, CA 94607-1351	ALAMEDA	0.903 MILES	NORTHWEST	659
	<u>YEAR</u> 94	<u>TONS</u> 15	<u>DISPOSAL METHOD</u> NOT REPORTED	<u>CATEGORY DESCRIPTION</u> OTHER INORGANIC SOLID WASTE		
	94	91	DISPOSAL, LANDFILL	OTHER INORGANIC SOLID WASTE		
	94	1	DISPOSAL, LANDFILL	CONTAMINATED SOIL FROM SITE CLEAN-UP		
06055091849 CA6180090148	USPS - OAKLAND DISTRICT	1675 7TH ST OAKLAND, CA 94607-1351	ALAMEDA	0.903 MILES	NORTHWEST	184
	<u>YEAR</u>	<u>TONS</u>	<u>DISPOSAL METHOD</u>	<u>CATEGORY DESCRIPTION</u>		
	93	0	NOT REPORTED	HYDROCARBON SOLVENTS (BENZENE, HEXANE, STODDARD, ETC.)		
	93	0	NOT REPORTED	WASTE OIL AND MIXED OIL		
	93	0	NOT REPORTED	DETERGENT WASTE CHEMICALS		
	93	5	NOT REPORTED	UNSPECIFIED ORGANIC LIQUID MIXTURE		
	93	0	TRANSFER STATION	BLANK OR UNKNOWN		
	93	0	TRANSFER STATION	ALKALINE SOLUTION WITHOUT METALS PH >= 12.5		
	93	0	TRANSFER STATION	AQUEOUS SOLUTION WITH TOTAL ORGANIC RESIDUES LESS THAN 10 PERCENT		
	93	0	TRANSFER STATION	OFF-SPECIFICATION, AGED OR SURPLUS ORGANICS		
	93	0	DISPOSAL, OTHER	UNSPECIFIED ORGANIC LIQUID MIXTURE		
	93	1	RECYCLER	UNSPECIFIED ORGANIC LIQUID MIXTURE		
	93	0	DISPOSAL, OTHER	OTHER ORGANIC SOLIDS		
	93	0	NOT REPORTED	UNSPECIFIED SLUDGE WASTE		
	93	1	DISPOSAL, OTHER	UNSPECIFIED SLUDGE WASTE		
	93	0	NOT REPORTED	OXYGENATED SOLVENTS (ACETONE, BUTANOL, ETHYL ACETATE, ETC.)		
	93	0	TRANSFER STATION	OXYGENATED SOLVENTS (ACETONE, BUTANOL, ETHYL ACETATE, ETC.)		
	93	0	NOT REPORTED	OXYGENATED SOLVENTS (ACETONE, BUTANOL, ETHYL ACETATE, ETC.)		
	93	0	TRANSFER STATION	LIQUIDS WITH HALOGENATED ORGANIC COMPOUNDS >= 1,000 MG./L		
	94	1	TRANSFER STATION	BLANK OR UNKNOWN		
	94	0	TRANSFER STATION	ALKALINE SOLUTION WITHOUT METALS PH >= 12.5		
	94	0	TRANSFER STATION	AQUEOUS SOLUTION WITH METALS (< RESTRICTED LEVELS AND SEE 121)		
	94	0	NOT REPORTED	AQUEOUS SOLUTION WITH TOTAL ORGANIC RESIDUES LESS THAN 10 PERCENT		
	94	0	TRANSFER STATION	AQUEOUS SOLUTION WITH TOTAL ORGANIC RESIDUES LESS THAN 10 PERCENT		
	94	1	TRANSFER STATION	PAINT SLUDGE		
	94	0	NOT REPORTED	DETERGENT WASTE CHEMICALS		
	94	0	TRANSFER STATION	DETERGENT WASTE CHEMICALS		
	94	0	TRANSFER STATION	LIQUIDS WITH PH <= 2		
	94	1	NOT REPORTED	UNSPECIFIED ORGANIC LIQUID MIXTURE		
	94	0	DISPOSAL, OTHER	UNSPECIFIED ORGANIC LIQUID MIXTURE		
	94	3	RECYCLER	UNSPECIFIED ORGANIC LIQUID MIXTURE		

ERHS ENVIRONMENTAL DATA REPORT
 CALIFORNIA HAZARDOUS WASTE INFORMATION SYSTEM
 HWIS - PLOTTABLE SITES - PAGE 45

ERHS Report #203060A

Oct 30, 199

ERHS ID EPA ID	FACILITY	ADDRESS	COUNTY	DISTANCE FROM SITE	DIRECTION FROM SITE	MAP
	<u>YEAR</u>	<u>TONS</u>	<u>DISPOSAL METHOD</u>	<u>CATEGORY DESCRIPTION</u>		
	94	1	DISPOSAL, OTHER	UNSPECIFIED SLUDGE WASTE		
	94	1	DISPOSAL, OTHER	UNSPECIFIED OIL-CONTAINING WASTE		
	94	8	RECYCLER	WASTE OIL AND MIXED OIL		
	94	0	TRANSFER STATION	OXYGENATED SOLVENTS (ACETONE, BUTANOL, ETHYL ACETATE, ETC.)		
	94	0	TRANSFER STATION	OXYGENATED SOLVENTS (ACETONE, BUTANOL, ETHYL ACETATE, ETC.)		
	94	0	NOT REPORTED	OTHER INORGANIC SOLID WASTE		
	94	0	DISPOSAL, LANDFILL	OTHER INORGANIC SOLID WASTE		
	95	4	RECYCLER	UNSPECIFIED ORGANIC LIQUID MIXTURE		
	95	0	TRANSFER STATION	BLANK OR UNKNOWN		
	95	0	RECYCLER	BLANK OR UNKNOWN		
	95	1	DISPOSAL, OTHER	UNSPECIFIED OIL-CONTAINING WASTE		
	95	6	RECYCLER	WASTE OIL AND MIXED OIL		
	95	1	TRANSFER STATION	OXYGENATED SOLVENTS (ACETONE, BUTANOL, ETHYL ACETATE, ETC.)		
06055016968 CAC000969840	ALAVN BACHARACH	1439 ALICE ST OAKLAND, CA 94612-4003	ALAMEDA	0.904 MILES	SOUTHEAST	696
	<u>YEAR</u>	<u>TONS</u>	<u>DISPOSAL METHOD</u>	<u>CATEGORY DESCRIPTION</u>		
	93	1	DISPOSAL, LANDFILL	ASBESTOS CONTAINING WASTE		
06055041155 CAD982044315	QUALITY BODY & FENDER	2510 MARTIN LUTHER KING JR WAY OAKLAND, CA 94612-1114	ALAMEDA	0.912 MILES	NORTHEAST	115
	<u>YEAR</u>	<u>TONS</u>	<u>DISPOSAL METHOD</u>	<u>CATEGORY DESCRIPTION</u>		
	93	1	NOT REPORTED	OXYGENATED SOLVENTS (ACETONE, BUTANOL, ETHYL ACETATE, ETC.)		
	93	2	RECYCLER	OXYGENATED SOLVENTS (ACETONE, BUTANOL, ETHYL ACETATE, ETC.)		
	94	2	NOT REPORTED	OXYGENATED SOLVENTS (ACETONE, BUTANOL, ETHYL ACETATE, ETC.)		
	94	1	RECYCLER	OXYGENATED SOLVENTS (ACETONE, BUTANOL, ETHYL ACETATE, ETC.)		
	95	2	RECYCLER	OXYGENATED SOLVENTS (ACETONE, BUTANOL, ETHYL ACETATE, ETC.)		
06055019778 CAC001015416	SOCIAL SECURITY ADMINISTRATION BLDG	2115 BROADWAY OAKLAND, CA 94612-2309	ALAMEDA	0.913 MILES	NORTHEAST	977
	<u>YEAR</u>	<u>TONS</u>	<u>DISPOSAL METHOD</u>	<u>CATEGORY DESCRIPTION</u>		
	93	2	DISPOSAL, LANDFILL	ASBESTOS CONTAINING WASTE		
06055002659 CAC000721720	OAKLAND UNIFIED SCHOOL DISTRICT	225 11TH ST OAKLAND, CA 94607-4409	ALAMEDA	0.914 MILES	SOUTHEAST	265
	<u>YEAR</u>	<u>TONS</u>	<u>DISPOSAL METHOD</u>	<u>CATEGORY DESCRIPTION</u>		
	94	1	RECYCLER	POLYCHLORINATED BIPHENYLS AND MATERIAL CONTAINING PCBS		
06055019997 CAC001017856	BUTNER MARITAL TRUST	1922 WEBSTER ST OAKLAND, CA 94612-2910	ALAMEDA	0.915 MILES	NORTHEAST	999
	<u>YEAR</u>	<u>TONS</u>	<u>DISPOSAL METHOD</u>	<u>CATEGORY DESCRIPTION</u>		
	94	4	DISPOSAL, LANDFILL	ASBESTOS CONTAINING WASTE		
06055013980 CAC000934440	SOUTHLAKE TOWER, INC.	1501 ALICE ST OAKLAND, CA 94612-4169	ALAMEDA	0.916 MILES	SOUTHEAST	398
	<u>YEAR</u>	<u>TONS</u>	<u>DISPOSAL METHOD</u>	<u>CATEGORY DESCRIPTION</u>		
	95	1	DISPOSAL, OTHER	LATEX WASTE		

ERIIS ENVIRONMENTAL DATA REPORT
 CALIFORNIA HAZARDOUS WASTE INFORMATION SYSTEM
 HWIS - PLOTTABLE SITES - PAGE 46

Oct 30, 199

ERIIS Report #203060A

ERIIS ID EPA ID	FACILITY	ADDRESS	COUNTY	DISTANCE FROM SITE	DIRECTION FROM SITE	MAP
06055071011 CAL000090921	PROFESSIONAL CHIROPRACTIC CENTER	2100 BROADWAY OAKLAND, CA 94612-2310	ALAMEDA	0.916 MILES	NORTHEAST	101
	<u>YEAR</u> 95	<u>TONS</u> 0	<u>DISPOSAL METHOD</u> RECYCLER	<u>CATEGORY DESCRIPTION</u> PHOTOCHEMICALS/PHOTOPROCESSING WASTE		
06055065158 CAL000064413	BEST AUTO RPR	2605 MARKET ST OAKLAND, CA 94607-3439	ALAMEDA	0.916 MILES	NORTHEAST	515
	<u>YEAR</u> 94	<u>TONS</u> 0	<u>DISPOSAL METHOD</u> RECYCLER	<u>CATEGORY DESCRIPTION</u> AQUEOUS SOLUTION WITH TOTAL ORGANIC RESIDUES LESS THAN 10 PERCENT		
06055007476 CAC000845712	THE ALICE ARTS CENTER	1428 ALICE ST OAKLAND, CA 94612-4004	ALAMEDA	0.921 MILES	SOUTHEAST	747
	<u>YEAR</u> 93	<u>TONS</u> 0	<u>DISPOSAL METHOD</u> TRANSFER STATION	<u>CATEGORY DESCRIPTION</u> BLANK OR UNKNOWN		
	93	9	TREATMENT, TANK	UNSPECIFIED ORGANIC LIQUID MIXTURE		
	93	2	TRANSFER STATION	OTHER ORGANIC SOLIDS		
06055010131 CAC000889920	THE ALICE HOTEL	1428 ALICE ST OAKLAND, CA 94612-4004	ALAMEDA	0.921 MILES	SOUTHEAST	131
	<u>YEAR</u> 93	<u>TONS</u> 0	<u>DISPOSAL METHOD</u> RECYCLER	<u>CATEGORY DESCRIPTION</u> UNSPECIFIED OIL-CONTAINING WASTE		
06055040262 CAD982020737	R.B. MATHESON POSTAL SERVICES INC	2500 POPLAR ST OAKLAND, CA 94607-2414	ALAMEDA	0.921 MILES	NORTHWEST	252
	<u>YEAR</u> 94	<u>TONS</u> 2	<u>DISPOSAL METHOD</u> RECYCLER	<u>CATEGORY DESCRIPTION</u> OTHER EMPTY CONTAINERS 30 GALLONS OR MORE		
	94	11	RECYCLER	UNSPECIFIED OIL-CONTAINING WASTE		
	94	2	RECYCLER	UNSPECIFIED OIL-CONTAINING WASTE		
06055012858 CAC000921648	HARRY FRASER	1108 26TH ST OAKLAND, CA 94607-2404	ALAMEDA	0.922 MILES	NORTHEAST	285
	<u>YEAR</u> 94	<u>TONS</u> 1	<u>DISPOSAL METHOD</u> RECYCLER	<u>CATEGORY DESCRIPTION</u> OTHER EMPTY CONTAINERS 30 GALLONS OR MORE		
	94	1	RECYCLER	UNSPECIFIED OIL-CONTAINING WASTE		
06055088359 CAL922965340	CAREPLUS CHIROPRACTIC	212 9TH ST # 103 OAKLAND, CA 94607-4406	ALAMEDA	0.925 MILES	SOUTHEAST	835
	<u>YEAR</u> 93	<u>TONS</u> 0	<u>DISPOSAL METHOD</u> NOT REPORTED	<u>CATEGORY DESCRIPTION</u> BLANK OR UNKNOWN		
06055088001 CAL922524113	DR. TED S. AN, CHIROPRACTOR (AN CHIRO)	1956 WEBSTER ST OAKLAND, CA 94612-2900	ALAMEDA	0.928 MILES	NORTHEAST	800
	<u>YEAR</u> 93	<u>TONS</u> 0	<u>DISPOSAL METHOD</u> RECYCLER	<u>CATEGORY DESCRIPTION</u> PHOTOCHEMICALS/PHOTOPROCESSING WASTE		
	94	0	RECYCLER	PHOTOCHEMICALS/PHOTOPROCESSING WASTE		
	95	0	RECYCLER	PHOTOCHEMICALS/PHOTOPROCESSING WASTE		

ERIIS ENVIRONMENTAL DATA REPORT
 CALIFORNIA HAZARDOUS WASTE INFORMATION SYSTEM
 HWIS - PLOTTABLE SITES - PAGE 47

ERIIS Report #203060A

Oct 30, 199

ERIIS ID EPA ID	FACILITY	ADDRESS	COUNTY	DISTANCE FROM SITE	DIRECTION FROM SITE	MAP
06055018233 CAC000984424	BANK OF AMERICA	2044 FRANKLIN ST OAKLAND, CA 94612-2908	ALAMEDA	0.929 MILES	NORTHEAST	823
	<u>YEAR</u> 94 94	<u>TONS</u> 7 51	<u>DISPOSAL METHOD</u> NOT REPORTED DISPOSAL, LANDFILL	<u>CATEGORY DESCRIPTION</u> ASBESTOS CONTAINING WASTE ASBESTOS CONTAINING WASTE		
06055005603 CAC000799160	GIL LOPEZ	633 SYCAMORE ST OAKLAND, CA 94612-1138	ALAMEDA	0.931 MILES	NORTHEAST	560
	<u>YEAR</u> 93	<u>TONS</u> 1	<u>DISPOSAL METHOD</u> RECYCLER	<u>CATEGORY DESCRIPTION</u> OTHER EMPTY CONTAINERS 30 GALLONS OR MORE		
06055008081 CAC000863792	GIL LOPEZ	633 SYCAMORE ST OAKLAND, CA 94612-1138	ALAMEDA	0.931 MILES	NORTHEAST	808
	<u>YEAR</u> 93 93	<u>TONS</u> 0 0	<u>DISPOSAL METHOD</u> NOT REPORTED RECYCLER	<u>CATEGORY DESCRIPTION</u> OTHER EMPTY CONTAINERS 30 GALLONS OR MORE WASTE OIL AND MIXED OIL		
06055059632 CAL000040907	ICF KAISER ENGINEERS INC	1800 HARRISON ST OAKLAND, CA 94612-3416	ALAMEDA	0.936 MILES	NORTHEAST	963
	<u>YEAR</u> 95 95 95 95	<u>TONS</u> 0 0 0 3	<u>DISPOSAL METHOD</u> TRANSFER STATION TREATMENT, TANK TRANSFER STATION TRANSFER STATION	<u>CATEGORY DESCRIPTION</u> UNSPECIFIED ORGANIC LIQUID MIXTURE UNSPECIFIED ALKALINE SOLUTION UNSPECIFIED AQUEOUS SOLUTION UNSPECIFIED ORGANIC LIQUID MIXTURE		
06055022994 CAC001051936	LARRY LEON AND RON BOZZONE	1514 ALICE ST OAKLAND, CA 94612-4170	ALAMEDA	0.937 MILES	SOUTHEAST	299
	<u>YEAR</u> 95	<u>TONS</u> 3	<u>DISPOSAL METHOD</u> DISPOSAL, LANDFILL	<u>CATEGORY DESCRIPTION</u> ASBESTOS CONTAINING WASTE		
06055015377 CAC000951152	HORIZON LOFTS PARTNERS I	217 ALICE ST OAKLAND, CA 94607-4317	ALAMEDA	0.938 MILES	SOUTHEAST	537
	<u>YEAR</u> 94	<u>TONS</u> 6	<u>DISPOSAL METHOD</u> TREATMENT, TANK	<u>CATEGORY DESCRIPTION</u> OTHER ORGANIC SOLIDS		
06055018545 CAC001001008	GREAT WESTERN BANK	350 20TH ST OAKLAND, CA 94612-2918	ALAMEDA	0.938 MILES	NORTHEAST	854
	<u>YEAR</u> 93	<u>TONS</u> 1	<u>DISPOSAL METHOD</u> DISPOSAL, LANDFILL	<u>CATEGORY DESCRIPTION</u> ASBESTOS CONTAINING WASTE		
06055020727 CAC001025752	ROBERT ELECTRONICS CORP	480 23RD ST OAKLAND, CA 94612-2322	ALAMEDA	0.942 MILES	NORTHEAST	727
	<u>YEAR</u> 94	<u>TONS</u> 0	<u>DISPOSAL METHOD</u> NOT REPORTED	<u>CATEGORY DESCRIPTION</u> POLYCHLORINATED BIPHENYLS AND MATERIAL CONTAINING PCBS		

ERIIS ENVIRONMENTAL DATA REPORT
 CALIFORNIA HAZARDOUS WASTE INFORMATION SYSTEM
 HWIS - PLOTTABLE SITES - PAGE 48

ERIIS Report #203060A

Oct 30, 199

ERIIS ID EPA ID	FACILITY	ADDRESS	COUNTY	DISTANCE FROM SITE	DIRECTION FROM SITE	MAP
06055028705 CAD071685606	WORLD SAVINGS & LOAN	1901 HARRISON ST OAKLAND, CA 94612-3574	ALAMEDA	0.943 MILES	NORTHEAST	B7C
<u>YEAR</u>	<u>TONS</u>	<u>DISPOSAL METHOD</u>	<u>CATEGORY DESCRIPTION</u>			
93	0	TREATMENT, INCINERATION	PHOTOCHEMICALS/PHOTOPROCESSING WASTE			
94	0	NOT REPORTED	METAL SLUDGE (SEE 121)			
94	0	TREATMENT, INCINERATION	METAL SLUDGE (SEE 121)			
94	0	NOT REPORTED	PHOTOCHEMICALS/PHOTOPROCESSING WASTE			
94	0	TREATMENT, INCINERATION	PHOTOCHEMICALS/PHOTOPROCESSING WASTE			
95	0	TREATMENT, INCINERATION	PHOTOCHEMICALS/PHOTOPROCESSING WASTE			
06055044226 CAD982474744	OAKLAND STATE BUILDING 601	1111 JACKSON ST OAKLAND, CA 94607-4901	ALAMEDA	0.944 MILES	SOUTHEAST	422
<u>YEAR</u>	<u>TONS</u>	<u>DISPOSAL METHOD</u>	<u>CATEGORY DESCRIPTION</u>			
93	1	NOT REPORTED	AQUEOUS SOLUTION WITH TOTAL ORGANIC RESIDUES LESS THAN 10 PERCENT			
93	0	TRANSFER STATION	AQUEOUS SOLUTION WITH TOTAL ORGANIC RESIDUES LESS THAN 10 PERCENT			
94	0	TRANSFER STATION	AQUEOUS SOLUTION WITH TOTAL ORGANIC RESIDUES LESS THAN 10 PERCENT			
06055053258 CAL000019125	ROADWAY EXPRESS	1708 WOOD ST OAKLAND, CA 94607-1624	ALAMEDA	0.956 MILES	NORTHWEST	325
<u>YEAR</u>	<u>TONS</u>	<u>DISPOSAL METHOD</u>	<u>CATEGORY DESCRIPTION</u>			
93	0	TRANSFER STATION	UNSPECIFIED ORGANIC LIQUID MIXTURE			
93	0	TRANSFER STATION	AQUEOUS SOLUTION WITH TOTAL ORGANIC RESIDUES LESS THAN 10 PERCENT			
94	1	DISPOSAL, OTHER	UNSPECIFIED OIL-CONTAINING WASTE			
94	0	TRANSFER STATION	AQUEOUS SOLUTION WITH TOTAL ORGANIC RESIDUES LESS THAN 10 PERCENT			
95	0	TRANSFER STATION	AQUEOUS SOLUTION WITH TOTAL ORGANIC RESIDUES LESS THAN 10 PERCENT			
95	0	RECYCLER	WASTE OIL AND MIXED OIL			
06055081461 CAL000130974	LONGS DRUG STORE #386	344 20TH ST OAKLAND, CA 94612-3544	ALAMEDA	0.959 MILES	NORTHEAST	146
<u>YEAR</u>	<u>TONS</u>	<u>DISPOSAL METHOD</u>	<u>CATEGORY DESCRIPTION</u>			
95	0	RECYCLER	METAL SLUDGE (SEE 121)			
06055031277 CAD981375272	HANZEL AUTO BODY WORKS	456 23RD ST OAKLAND, CA 94612-2322	ALAMEDA	0.959 MILES	NORTHEAST	127
<u>YEAR</u>	<u>TONS</u>	<u>DISPOSAL METHOD</u>	<u>CATEGORY DESCRIPTION</u>			
93	1	RECYCLER	OXYGENATED SOLVENTS (ACETONE, BUTANOL, ETHYL ACETATE, ETC.)			
94	0	RECYCLER	UNSPECIFIED ORGANIC LIQUID MIXTURE			
95	2	RECYCLER	OXYGENATED SOLVENTS (ACETONE, BUTANOL, ETHYL ACETATE, ETC.)			
95	0	RECYCLER	UNSPECIFIED ORGANIC LIQUID MIXTURE			
95	0	NOT REPORTED	OTHER INORGANIC SOLID WASTE			
95	0	TREATMENT, TANK	OTHER INORGANIC SOLID WASTE			
95	0	RECYCLER	WASTE OIL AND MIXED OIL			
06055019665 CAC001013384	P AND R TRUCKING, INC.	FRANKLIN ST AT BROADWAY OAKLAND, CA 94607-0000	ALAMEDA	0.961 MILES	NORTHEAST	966
<u>YEAR</u>	<u>TONS</u>	<u>DISPOSAL METHOD</u>	<u>CATEGORY DESCRIPTION</u>			
95	0	TRANSFER STATION	CONTAMINATED SOIL FROM SITE CLEAN-UP			

ERIIS ENVIRONMENTAL DATA REPORT
 CALIFORNIA HAZARDOUS WASTE INFORMATION SYSTEM
 HWIS - PLOTTABLE SITES - PAGE 49

ERIIS Report #203060A

Oct 30, 199

ERIIS ID EPA ID	FACILITY	ADDRESS	COUNTY	DISTANCE FROM SITE	DIRECTION FROM SITE	MAP
06055020157 CAC00101952B	JUBILEE WEST	1028-30 WOOD ST OAKLAND, CA 94607-0000	ALAMEDA	0.963 MILES	NORTHWEST	157
	<u>YEAR</u> 94	<u>TONS</u> 0	<u>DISPOSAL METHOD</u> DISPOSAL, LANDFILL	<u>CATEGORY DESCRIPTION</u> ASBESTOS CONTAINING WASTE		
06055000236 CAC000101341	HARRISON STREET BUILDING	1939 HARRISON ST OAKLAND, CA 94612-3529	ALAMEDA	0.965 MILES	NORTHEAST	236
	<u>YEAR</u> 93	<u>TONS</u> 1	<u>DISPOSAL METHOD</u> DISPOSAL, LANDFILL	<u>CATEGORY DESCRIPTION</u> ASBESTOS CONTAINING WASTE		
	<u>93</u>	<u>1</u>	<u>NOT REPORTED</u>	<u>OXYGENATED SOLVENTS (ACETONE, BUTANOL, ETHYL ACETATE, ETC.)</u>		
	<u>93</u>	<u>1</u>	<u>DISPOSAL, LANDFILL</u>	<u>POLYCHLORINATED BIPHENYLS AND MATERIAL CONTAINING PCBS</u>		
06055075415 CAL000111399	AMERICAN SPEEDY PRINTING CENTER	1939 HARRISON ST OAKLAND, CA 94612-3529	ALAMEDA	0.965 MILES	NORTHEAST	541
	<u>YEAR</u> 95	<u>TONS</u> 0	<u>DISPOSAL METHOD</u> RECYCLER	<u>CATEGORY DESCRIPTION</u> PHOTOCHEMICALS/PHOTOPROCESSING WASTE		
06055004772 CAC000784592	PORT OF OAKLAND	245 2ND ST OAKLAND, CA 94607-4307	ALAMEDA	0.970 MILES	SOUTHEAST	477
	<u>YEAR</u> 93	<u>TONS</u> 17	<u>DISPOSAL METHOD</u> DISPOSAL, LANDFILL	<u>CATEGORY DESCRIPTION</u> ASBESTOS CONTAINING WASTE		
06055008108 CAC000864088	PORT OF OAKLAND	245 2ND ST OAKLAND, CA 94607-4307	ALAMEDA	0.970 MILES	SOUTHEAST	810
	<u>YEAR</u> 93	<u>TONS</u> 7	<u>DISPOSAL METHOD</u> NOT REPORTED	<u>CATEGORY DESCRIPTION</u> OTHER EMPTY CONTAINERS 30 GALLONS OR MORE		
	<u>93</u>	<u>11</u>	<u>RECYCLER</u>	<u>UNSPECIFIED OIL-CONTAINING WASTE</u>		
	<u>93</u>	<u>52</u>	<u>RECYCLER</u>	<u>UNSPECIFIED OIL-CONTAINING WASTE</u>		
06055067584 CAL000075864	AUTO REPAIR MASTERS	449B-23RD ST OAKLAND, CA 94612-0000	ALAMEDA	0.972 MILES	NORTHEAST	758
	<u>YEAR</u> 93	<u>TONS</u> 0	<u>DISPOSAL METHOD</u> TRANSFER STATION	<u>CATEGORY DESCRIPTION</u> AQUEOUS SOLUTION WITH TOTAL ORGANIC RESIDUES LESS THAN 10 PERCENT		
	<u>94</u>	<u>1</u>	<u>TRANSFER STATION</u>	<u>AQUEOUS SOLUTION WITH TOTAL ORGANIC RESIDUES LESS THAN 10 PERCENT</u>		
	<u>95</u>	<u>1</u>	<u>TRANSFER STATION</u>	<u>AQUEOUS SOLUTION WITH TOTAL ORGANIC RESIDUES LESS THAN 10 PERCENT</u>		
06055038327 CAD98196632B	CUSTOM CARE CLEANERS	2430 TELEGRAPH AVE OAKLAND, CA 94612-2405	ALAMEDA	0.978 MILES	NORTHEAST	832
	<u>YEAR</u> 93	<u>TONS</u> 0	<u>DISPOSAL METHOD</u> TRANSFER STATION	<u>CATEGORY DESCRIPTION</u> LIQUIDS WITH HALOGENATED ORGANIC COMPOUNDS > = 1,000 MG./L		
	<u>94</u>	<u>0</u>	<u>TRANSFER STATION</u>	<u>LIQUIDS WITH HALOGENATED ORGANIC COMPOUNDS > = 1,000 MG./L</u>		
	<u>95</u>	<u>0</u>	<u>TRANSFER STATION</u>	<u>LIQUIDS WITH HALOGENATED ORGANIC COMPOUNDS > = 1,000 MG./L</u>		
06055012662 CAC000919272	MATHESON	POPLAR ST AT 26TH ST OAKLAND, CA 94607-0000	ALAMEDA	0.980 MILES	NORTHWEST	266
	<u>YEAR</u> 94	<u>TONS</u> 0	<u>DISPOSAL METHOD</u> RECYCLER	<u>CATEGORY DESCRIPTION</u> UNSPECIFIED ORGANIC LIQUID MIXTURE		

ERIS ENVIRONMENTAL DATA REPORT
 CALIFORNIA HAZARDOUS WASTE INFORMATION SYSTEM
 HWIS - PLOTTABLE SITES - PAGE 50

ERIS Report #203060A

Oct 30, 199

ERIS ID EPA ID	FACILITY	ADDRESS	COUNTY	DISTANCE FROM SITE	DIRECTION FROM SITE	MAP
06055070967 CAL000090058	REL'S FOOD INC	2711 ADELIN ST OAKLAND, CA 94607-2407	ALAMEDA	0.982 MILES	NORTHEAST	967
	<u>YEAR</u> 94	<u>TONS</u> 0	<u>DISPOSAL METHOD</u> RECYCLER	<u>CATEGORY DESCRIPTION</u> UNSPECIFIED ORGANIC LIQUID MIXTURE		
06055005435 CAC000797224	SAFWAY INC	201 4TH ST OAKLAND, CA 94607-4311	ALAMEDA	0.984 MILES	SOUTHEAST	543
	<u>YEAR</u> 93	<u>TONS</u> 2	<u>DISPOSAL METHOD</u> DISPOSAL, LANDFILL	<u>CATEGORY DESCRIPTION</u> ASBESTOS CONTAINING WASTE		
06055012831 CAC000921352	HEYMAN PROPERTIES	2341 VALLEY ST OAKLAND, CA 94612-2442	ALAMEDA	0.985 MILES	NORTHEAST	283
	<u>YEAR</u> 94	<u>TONS</u> 1	<u>DISPOSAL METHOD</u> RECYCLER	<u>CATEGORY DESCRIPTION</u> OTHER EMPTY CONTAINERS 30 GALLONS OR MORE		
	<u>YEAR</u> 94	<u>TONS</u> 3	<u>DISPOSAL METHOD</u> RECYCLER	<u>CATEGORY DESCRIPTION</u> WASTE OIL AND MIXED OIL		
06055065242 CAL000064833	JORGENSEN STEEL + ALUMINUM	1699 W GRAND AVE OAKLAND, CA 94607-1606	ALAMEDA	0.986 MILES	NORTHWEST	524
	<u>YEAR</u> 94	<u>TONS</u> 2	<u>DISPOSAL METHOD</u> RECYCLER	<u>CATEGORY DESCRIPTION</u> WASTE OIL AND MIXED OIL		
06055043257 CAD982413163	MORGAN CHEMICAL INC	1776 11TH ST OUTDOOR STRG YD OAKLAND, CA 94607-0000	ALAMEDA	0.993 MILES	NORTHWEST	325
	<u>YEAR</u> 93	<u>TONS</u> 1	<u>DISPOSAL METHOD</u> TRANSFER STATION	<u>CATEGORY DESCRIPTION</u> OFF-SPECIFICATION, AGED OR SURPLUS INORGANICS		
	<u>YEAR</u> 93	<u>TONS</u> 0	<u>DISPOSAL METHOD</u> TRANSFER STATION	<u>CATEGORY DESCRIPTION</u> UNSPECIFIED SOLVENT MIXTURE		
	<u>YEAR</u> 93	<u>TONS</u> 0	<u>DISPOSAL METHOD</u> TRANSFER STATION	<u>CATEGORY DESCRIPTION</u> OFF-SPECIFICATION, AGED OR SURPLUS ORGANICS		
	<u>YEAR</u> 93	<u>TONS</u> 0	<u>DISPOSAL METHOD</u> TRANSFER STATION	<u>CATEGORY DESCRIPTION</u> PAINT SLUDGE		
	<u>YEAR</u> 93	<u>TONS</u> 1	<u>DISPOSAL METHOD</u> NOT REPORTED	<u>CATEGORY DESCRIPTION</u> AQUEOUS SOLUTION WITH TOTAL ORGANIC RESIDUES LESS THAN 10 PERCENT		
	<u>YEAR</u> 93	<u>TONS</u> 0	<u>DISPOSAL METHOD</u> NOT REPORTED	<u>CATEGORY DESCRIPTION</u> OTHER INORGANIC SOLID WASTE		
	<u>YEAR</u> 93	<u>TONS</u> 0	<u>DISPOSAL METHOD</u> TRANSFER STATION	<u>CATEGORY DESCRIPTION</u> UNSPECIFIED SOLVENT MIXTURE		
	<u>YEAR</u> 93	<u>TONS</u> 1	<u>DISPOSAL METHOD</u> NOT REPORTED	<u>CATEGORY DESCRIPTION</u> ADHESIVES		
	<u>YEAR</u> 93	<u>TONS</u> 1	<u>DISPOSAL METHOD</u> TRANSFER STATION	<u>CATEGORY DESCRIPTION</u> OFF-SPECIFICATION, AGED OR SURPLUS ORGANICS		
	<u>YEAR</u> 93	<u>TONS</u> 0	<u>DISPOSAL METHOD</u> NOT REPORTED	<u>CATEGORY DESCRIPTION</u> LABORATORY WASTE CHEMICALS		
	<u>YEAR</u> 93	<u>TONS</u> 0	<u>DISPOSAL METHOD</u> RECYCLER	<u>CATEGORY DESCRIPTION</u> WASTE OIL AND MIXED OIL		
	<u>YEAR</u> 94	<u>TONS</u> 0	<u>DISPOSAL METHOD</u> TRANSFER STATION	<u>CATEGORY DESCRIPTION</u> ADHESIVES		
06055016993 CAC000970088	WESTERN PIONEER INSURANCE COMPANY	2270 BROADWAY OAKLAND, CA 94612-3018	ALAMEDA	0.997 MILES	NORTHEAST	693
	<u>YEAR</u> 93	<u>TONS</u> 0	<u>DISPOSAL METHOD</u> TRANSFER STATION	<u>CATEGORY DESCRIPTION</u> AQUEOUS SOLUTION WITH TOTAL ORGANIC RESIDUES LESS THAN 10 PERCENT		
	<u>YEAR</u> 93	<u>TONS</u> 0	<u>DISPOSAL METHOD</u> TRANSFER STATION	<u>CATEGORY DESCRIPTION</u> OTHER ORGANIC SOLIDS		
06055078970 CAL000121475	SIR SPEEDY #0387	180 GRAND AVE OAKLAND, CA 94612-3741	ALAMEDA	1.000 MILES	NORTHEAST	897
	<u>YEAR</u> 94	<u>TONS</u> 0	<u>DISPOSAL METHOD</u> TREATMENT, INCINERATION	<u>CATEGORY DESCRIPTION</u> PHOTOCHEMICALS/PHOTOPROCESSING WASTE		
	<u>YEAR</u> 94	<u>TONS</u> 0	<u>DISPOSAL METHOD</u> RECYCLER	<u>CATEGORY DESCRIPTION</u> PHOTOCHEMICALS/PHOTOPROCESSING WASTE		

ERIIS ENVIRONMENTAL DATA REPORT
CALIFORNIA HAZARDOUS WASTE INFORMATION SYSTEM
HWIS - PLOTTABLE SITES - PAGE 51

ERIIS Report #203060A

Oct 30, 199

ERIIS ID EPA ID	FACILITY	ADDRESS	COUNTY	DISTANCE FROM SITE	DIRECTION FROM SITE	MAP
	<u>YEAR</u>	<u>TONS</u>	<u>DISPOSAL METHOD</u>	<u>CATEGORY DESCRIPTION</u>		
	95	0	RECYCLER	PHOTOCHEMICALS/PHOTOPROCESSING WASTE		
	95	0	RECYCLER	PHOTOCHEMICALS/PHOTOPROCESSING WASTE		

ERIS ENVIRONMENTAL DATA REPORT
 CALIFORNIA SPILLS, LEAKS, INVESTIGATIONS AND CLEANUP
 SPILLS - PLOTTABLE SITES - PAGE 1

ERIS Report #203060A

Oct 30, 199

ERIS ID	FACILITY	ADDRESS	CAUSE	MAP I
06021003109	GREYHOUND DISTANCE FROM SITE: 0.179 MILES DIRECTION FROM SITE: SOUTHEAST STATUS: INACTIVE	7TH ST AT BRUSH ST OAKLAND, CA 94607 COUNTY: ALAMEDA	NOT REPORTED	3109
06021003080	SAFETY-KLEEN DISTANCE FROM SITE: 0.270 MILES DIRECTION FROM SITE: SOUTHWEST STATUS: INACTIVE	400 MARKET ST OAKLAND, CA 94607-3034 COUNTY: ALAMEDA	NOT REPORTED	3080
06021003313	CITY CENTER GARAGE WEST SITE DISTANCE FROM SITE: 0.399 MILES DIRECTION FROM SITE: SOUTHEAST STATUS: INACTIVE	12TH ST AT JEFFERSON ST OAKLAND, CA 94607 COUNTY: ALAMEDA	NOT REPORTED	3313
06021003272	PG&E OAKLAND MGP SITE(2 SITES) DISTANCE FROM SITE: 0.426 MILES DIRECTION FROM SITE: SOUTHWEST STATUS: INACTIVE	50 MARKET ST & 630 EMBARCADERO OAKLAND, CA 94607 COUNTY: ALAMEDA	NOT REPORTED	3272
06021003288	PROJECT REPORT DISTANCE FROM SITE: 0.446 MILES DIRECTION FROM SITE: SOUTHEAST STATUS: INACTIVE	1155 CLAY ST OAKLAND, CA 94607-4035 COUNTY: ALAMEDA	NOT REPORTED	3288
06021003141	OAKLAND REDEVELOPMENT AGENCY DISTANCE FROM SITE: 0.492 MILES DIRECTION FROM SITE: SOUTHEAST STATUS: INACTIVE	1300 CLAY ST OAKLAND, CA 94612-1425 COUNTY: ALAMEDA	NOT REPORTED	3141
06021003101	SHEREX CHEMICAL CO DISTANCE FROM SITE: 0.517 MILES DIRECTION FROM SITE: SOUTHWEST STATUS: INACTIVE	1401 MIDDLE HARBOR RD OAKLAND, CA 94607-1829 COUNTY: ALAMEDA	NOT REPORTED	3101
06021003273	UNION PACIFIC RAILROAD DISTANCE FROM SITE: 0.518 MILES DIRECTION FROM SITE: SOUTHWEST STATUS: INACTIVE	1407 MIDDLE HARBOR RD OAKLAND, CA 94607-1829 COUNTY: ALAMEDA	NOT REPORTED	3273
06021003700	ICE VENTURES PROJECT DISTANCE FROM SITE: 0.630 MILES DIRECTION FROM SITE: NORTHEAST STATUS: CLOSED	540 17TH ST OAKLAND, CA 94612-1504 COUNTY: ALAMEDA	NOT REPORTED	3700

ERIS ENVIRONMENTAL DATA REPORT
 CALIFORNIA SPILLS, LEAKS, INVESTIGATIONS AND CLEANUP
 SPILLS - PLOTTABLE SITES - PAGE 2

ERIS Report #203060A

Oct 30, 199

ERIS ID	FACILITY	ADDRESS	CAUSE	MAP I
06021003671	DC METAL CO DISTANCE FROM SITE: 0.636 MILES DIRECTION FROM SITE: SOUTHWEST STATUS: REFERRED TO OTHER	1414 3RD ST OAKLAND, CA 94607-1806 COUNTY: ALAMEDA	NOT REPORTED	3671
06021003331	PORT OF OAKLAND-LOT 12 DISTANCE FROM SITE: 0.671 MILES DIRECTION FROM SITE: SOUTHEAST STATUS: INACTIVE	475 2ND ST OAKLAND, CA 94607-3831 COUNTY: ALAMEDA	NOT REPORTED	3331
06021003329	SAFEWAY ICE CREAM PLANT DISTANCE FROM SITE: 0.697 MILES DIRECTION FROM SITE: NORTHEAST STATUS: INACTIVE	2240 FILBERT ST OAKLAND, CA 94607-2915 COUNTY: ALAMEDA	NOT REPORTED	3329
06021003332	OAKLAND TRIBUNE DISTANCE FROM SITE: 0.700 MILES DIRECTION FROM SITE: SOUTHEAST STATUS: INACTIVE	409 13TH ST OAKLAND, CA 94612-2637 COUNTY: ALAMEDA	NOT REPORTED	3332
06021003155	FRANK MAR COMMUNITY HOUSING PROJECT DISTANCE FROM SITE: 0.720 MILES DIRECTION FROM SITE: SOUTHEAST STATUS: INACTIVE	383 13TH ST OAKLAND, CA 94612-2636 COUNTY: ALAMEDA	NOT REPORTED	3155
06021003282	PORT OF OAKLAND HANGER 9 DISTANCE FROM SITE: 0.733 MILES DIRECTION FROM SITE: SOUTHEAST STATUS: INACTIVE	530 WATER ST OAKLAND, CA 94607-3746 COUNTY: ALAMEDA	NOT REPORTED	3282
06021003178	CITY OF OAKLAND REDEVELOPMENT AGENCY DISTANCE FROM SITE: 0.735 MILES DIRECTION FROM SITE: SOUTHEAST STATUS: ACTIVE	11TH ST AT WEBSTER ST OAKLAND, CA 94607 COUNTY: ALAMEDA	NOT REPORTED	3178
06021003202	NORTHWESTERN VENETIAN BLIND SUPPLY CO DISTANCE FROM SITE: 0.844 MILES DIRECTION FROM SITE: NORTHWEST STATUS: INACTIVE	1218 24TH ST OAKLAND, CA 94607-2433 COUNTY: ALAMEDA	NOT REPORTED	3202
06021003330	INMONT & SUN CHEMICAL (FORMER) DISTANCE FROM SITE: 0.871 MILES DIRECTION FROM SITE: NORTHWEST STATUS: INACTIVE	1545 WILLOW ST OAKLAND, CA 94607-1525 COUNTY: ALAMEDA	NOT REPORTED	3330

ERIS ENVIRONMENTAL DATA REPORT
 CALIFORNIA SPILLS, LEAKS, INVESTIGATIONS AND CLEANUP
 SPILLS - PLOTTABLE SITES - PAGE 3

ERIS Report #203060A

Oct 30, 199

ERIS ID	FACILITY	ADDRESS	CAUSE	MAP I
06021003721	OAKLAND AUTOMATIC SALES DISTANCE FROM SITE: 0.873 MILES DIRECTION FROM SITE: SOUTHEAST STATUS: CLOSED	719 ALICE ST OAKLAND, CA 94607-4414 COUNTY: ALAMEDA	NOT REPORTED	3721
06021003097	E-Z-EST PRODUCTS DISTANCE FROM SITE: 0.876 MILES DIRECTION FROM SITE: NORTHEAST STATUS: INACTIVE	2528 ADELIN ST OAKLAND, CA 94607-2406 COUNTY: ALAMEDA	NOT REPORTED	3097
06021005271	FINDLEY ADHESIVES DISTANCE FROM SITE: 0.898 MILES DIRECTION FROM SITE: NORTHWEST	2433 POPLAR ST OAKLAND, CA 94607-2413 COUNTY: ALAMEDA	NOT REPORTED	5271
06021003193	NAVAL SUPPLY CENTER/ALAMEDA ANNEX(DOD) DISTANCE FROM SITE: 0.972 MILES DIRECTION FROM SITE: SOUTHWEST STATUS: INACTIVE	ALAMEDA, CA COUNTY: ALAMEDA	NOT REPORTED	3193
06021003144	SOUTHERN PACIFIC TRANSPORTATION DISTANCE FROM SITE: 0.974 MILES DIRECTION FROM SITE: NORTHWEST STATUS: INACTIVE	1707 WOOD ST OAKLAND, CA 94607-1623 COUNTY: ALAMEDA	NOT REPORTED	3144
06021005277	THREE H TRUCK AND AUTO CENTER DISTANCE FROM SITE: 0.998 MILES DIRECTION FROM SITE: NORTHEAST	2801 SAN PABLO AVE OAKLAND, CA 94608-4560 COUNTY: ALAMEDA	NOT REPORTED	5277

Unplottable Sites

The remaining report pages list additional environmental sites that have been selected based on geographic criteria unique to your study site. They are classified as "unplottable sites" and require further investigation to assess their potential impact on your site.

How to Evaluate Unplottable Sites

Step 1

Streets Within the Radius: the following page is an alphabetical index of all streets that intersect or are contained within the largest study radius (usually one mile).

Step 2

Cross-Reference: use the "Streets Within the Radius" index to cross-reference the unplottable sites. For example, if Maple Avenue and Oak Avenue are listed in the street index, then any unplottable sites with a Maple Avenue or Oak Avenue address should be checked for possible impact on study site.

Questions on ERIIS' Proprietary Geocoding?

We're happy to answer any questions you might have about our data processing and **point-geocoding** (assigning a latitude and longitude to each address). Just give us a call on our toll-free number at (800) 989-0402 and let us know what state you're calling from. Our customer service staff is available from 8 a.m. to 8 p.m. (EST).

The ASTM Standard Practice For Environmental Site Assessments

As stated in the recently published **Standard Practice for Environmental Site Assessments: Phase I Environmental Site Assessment Process (E1527)** by the American Society for Testing and Materials (ASTM):

"For large databases with numerous facility records (such as RCRA hazardous waste generators and registered underground storage tanks), the records are not practically reviewable unless they can be obtained from the source agency in the smaller geographic area of ZIP code (3.3.24)."

Therefore, this Report contains information available by latitude/longitude or by ZIP code. If your research requires environmental records for which only city or county information is available (i.e., no valid street or ZIP code) ERIIS will include this data at no extra charge.

ERIIS LIST OF STREETS IN THE RADIUS

ERIIS Report #203060A

Oct 30, 1997

STREET NAME

10TH ST
 11TH ST
 12TH ST
 13TH ST
 14TH ST
 15TH ST
 16TH ST
 17TH ST
 E 17TH ST
 18TH ST
 19TH ST
 20TH ST
 21ST ST
 22ND ST
 23RD ST
 24TH ST
 25TH ST
 26TH ST
 27TH ST
 2ND ST
 3RD ST
 4TH ST
 5TH ST
 6TH ST
 7TH ST
 8TH ST
 9TH ST
 ADELINE ST
 ALICE ST
 ALICIA ST
 ATHENS AVE
 BROADWAY
 BRUSH ST
 BRUSH RAMP ST
 CAMPBELL ST
 CAMPBELL VILLAGE CT
 CASTRO ST
 CENTER ST
 CHASE ST
 CHESTER ST
 CHESTNUT ST
 CLAY ST
 CURTIS ST
 CYPRESS ST
 EMBARCADERO
 FILBERT ST
 FRANKLIN ST
 GOSS ST
 GRAND AVE
 W GRAND AVE
 GROVE ST
 HARRISON ST
 HENRY ST
 I - 880
 I 880
 I 980
 ISABELLA ST
 JACK LONDON SQ
 JACKSON ST
 JEFFERSON ST
 KIRKHAM ST
 LEWIS ST
 LINDEN ST
 MAGNOLIA ST
 MANDELA PKY
 MARKET ST
 MARTIN LUTHER KING JR WAY
 MEAD AVE
 MIDDLE HARBOR ROAD
 MILTON ST
 MYRTLE ST
 NORTHGATE AVE
 PERALTA ST
 POPLAR CT
 SAN PABLO AVE
 STATE HWY 17 RAMP
 SYCAMORE ST
 TELEGRAPH AVE
 UNION ST
 VALLEY ST
 WASHINGTON ST
 WEBSTER ST
 WEBSTER ST TUBE
 WEST ST
 WILLIAM ST
 WILLOW ST
 WOOD ST

ERIIS SUMMARY OF UNPLOTTABLE SITES
(Facilities sorted alphabetically within ZIP Code)

ERIIS Report #203060A

Oct 30, 1997

ERIIS ID.	FACILITY/STREET	CITY/STATE/ZIP/COUNTY	DATABASE
06010017973	EAST OAKLAND YARD 711 046TH	OAKLAND, CA 94601 COUNTY: ALAMEDA	RST
06025000987	ESPOSITO PLATING CORPORATION 29042908 CHAPMAN STREET	OAKLAND, CA 94601 COUNTY: ALAMEDA	CORTS
06005028580	GOODWILL INDUSTRIES 1301 THIRTHIETH AVE	OAKLAND, CA 94601 COUNTY: ALAMEDA	LRST
06005028614	GROW GP OAKLAND NATL ENGRAVING 41ST/42ND ST	OAKLAND, CA 94601 COUNTY: ALAMEDA	LRST
06055068756	HARSCH INVESTMENT CORP 523 W PLAZA	ALAMEDA, CA 94601-0000 COUNTY: ALAMEDA	HWIS
06008001622	L & M PLATING DOHS TOXICS 420 54TH AVE	OAKLAND, CA 94601 COUNTY: ALAMEDA	RCRIS_SG
06005029449	MOTOR PARTNERS I 1236 & 1238 41ST AVE	OAKLAND, CA 94601 COUNTY: ALAMEDA	LRST
06003010026	NATIONAL LEAD CO 47TH AVE & E 10TH ST	OAKLAND, CA 94601 COUNTY: ALAMEDA	FINDS
06008013060	RUIZ ANTIQUE LIGHTING STORAGE NO 60 5200 COLISEUM WY	OAKLAND, CA 94601 COUNTY: ALAMEDA	RCRIS_SG
06005031171	TIDEWATER BUSINESS PARK TIDEWATER AVE	OAKLAND, CA 94601 COUNTY: ALAMEDA	LRST
06003061885	USDOD-DLA NSC OAKLAND NSC OAKLAND	OAKLAND, CA 94601 COUNTY: ALAMEDA	FINDS
06041000075	WDR-TIDEWATER SAND & GRAVEL 5401 TIDEWATER AVE	OAKLAND, CA 94601 COUNTY: ALAMEDA	WDS
06042001551	ALAMEDA RECYCLING CENTER	CA COUNTY: ALAMEDA	SWF
06042001579	ANCHOR AVENUE DISPOSAL SITE E SIDE ANCHOR AVE AT E END OF LINCOLN	CA COUNTY: ALAMEDA	SWF
06042001553	BORDEN CHEMICAL 41100 BOYCE RD.	CA COUNTY: ALAMEDA	SWF
06042001554	CITY OF OAKLAND TRANSFER STATION	CA COUNTY: ALAMEDA	SWF
06042001555	FIBERBOARD EMERYVILLE	CA COUNTY: ALAMEDA	SWF
06042001556	FMC NEWARK 8787 ENTERPRISE DR.	CA COUNTY: ALAMEDA	SWF
06042001557	GOLDEN STATE	CA COUNTY: ALAMEDA	SWF
06042001558	GRAY TRUCK COMPANY	CA COUNTY: ALAMEDA	SWF
06042001559	HAWARD	CA COUNTY: ALAMEDA	SWF
06042001560	HAWARD SITE	CA COUNTY: ALAMEDA	SWF
06042001562	MORTON INTERNATIONAL 7380 MORTON AVE.	CA COUNTY: ALAMEDA	SWF
06042001564	OAKLAND RUBBISH	CA COUNTY: ALAMEDA	SWF

ERIIS SUMMARY OF UNPLOTTABLE SITES
(Facilities sorted alphabetically within ZIP Code)

ERIIS Report #203060A

Oct 30, 1997

ERIIS ID.	FACILITY/STREET	CITY/STATE/ZIP/COUNTY	DATABASE
06042001565	OAKLAND SCAVENGER	CA COUNTY: ALAMEDA	SWF
06042001566	OAKLAND STREET DEPT SITE	CA COUNTY: ALAMEDA	SWF
06042001586	RH PRODUCTS INC	CA COUNTY: ALAMEDA	SWF
06042001568	SAN LEANDRO	CA COUNTY: ALAMEDA	SWF
06042001569	SAN LEANDRO LANDFILL	CA COUNTY: ALAMEDA	SWF
06042001571	SOUTHERN PACIFIC RR	CA COUNTY: ALAMEDA	SWF
06042003125	THE FOLLOWING ARE EITHER NOT SWDS OR CAN	CA COUNTY: ALAMEDA	SWF
06042001572	THERM-TEC CALIFORNIA, NOW I.E.S.	CA COUNTY: ALAMEDA	SWF
06042001573	THORO SYSTEMS PRODUCTIONS 38403 CHERRY AVE.	CA COUNTY: ALAMEDA	SWF
06042001574	TRANSAMERICA DELAVAL 85TH AVE. AND ENTERPRISE WAY	CA COUNTY: ALAMEDA	SWF

ERIS ENVIRONMENTAL DATA REPORT
 RESOURCE CONSERVATION AND RECOVERY INFORMATION SYSTEM
 RCRIS_SG - UNPLOTTABLE SITES

ERIS Report #203060A

Oct 30, 199

ERIS ID EPA ID	FACILITY	ADDRESS	RAATS ISSUE DATE RAATS ACTION/STATUS RAATS PENALTIES
06008001622 CAD028797272	L & M PLATING DOHS TOXICS COUNTY: ALAMEDA	420 54TH AVE OAKLAND, CA 94601	FACILITY NOT REPORTED IN RAATS

HAZARDOUS WASTES

WASTE CODE:	AMOUNT OF WASTE:	SOURCE OF INFO:
1. F007	.00000	NOTIFICATION
2. F008	.00000	NOTIFICATION
3. F009	.00000	NOTIFICATION
4. P030	.00000	NOTIFICATION
5. P074	.00000	NOTIFICATION
6. P121	.00000	NOTIFICATION

06008013060 CAD981669328	RUIZ ANTIQUE LIGHTING COUNTY: ALAMEDA	STORAGE NO 60 5200 COLISEUM WY OAKLAND, CA 94601	FACILITY NOT REPORTED IN RAATS
-----------------------------	--	---	--------------------------------

HAZARDOUS WASTES

WASTE CODE:	AMOUNT OF WASTE:	SOURCE OF INFO:
1. D002	.00000	NOTIFICATION
2. P030	.00000	NOTIFICATION

ERIIS ENVIRONMENTAL DATA REPORT
FACILITY INDEX SYSTEM
FINDS - UNPLOTTABLE SITES

ERIIS Report #203060A

Oct 30, 1997

ERIIS ID EPA ID	FACILITY	FACILITY ADDRESS	SIC CODE(S)
06003010026 CAD980637144	NATIONAL LEAD CO <u>TRACKING PROGRAM</u> CERCLIS	47TH AVE & E 10TH ST OAKLAND, CA 94601 <u>LAST UPDATE</u> 07/27/95	NOT REPORTED
06003061885 CA0001036243	USDOD-DLA NSC OAKLAND <u>TRACKING PROGRAM</u> FFIS	NSC OAKLAND OAKLAND, CA 94601 <u>LAST UPDATE</u> NOT REPORTED	NOT REPORTED

ERIS ENVIRONMENTAL DATA REPORT
CALIFORNIA LEAKING UNDERGROUND STORAGE TANKS
LRST - UNPLOTTABLE SITES

ERIS Report #203060A

Oct 30, 199

ERIS ID	FACILITY	ADDRESS	COUNTY
06005028580	GOODWILL INDUSTRIES	1301 THIRTHIETH AVE OAKLAND, CA 94601	ALAMEDA
<u>CASE NO.</u> 01-2133	<u>REPORT DATE</u> 01/26/96 STATUS: CASE CLOSED CASE CLOSED: 02/05/96 REMEDIAL ACTION: REMEDICATION PLAN:	<u>LEAK CAUSE</u> NOT REPORTED	<u>ABATEMENT METHOD</u> NOT REPORTED LEAK BEING CONFIRMED: 01/26/96 POLLUTION CHARACTERIZATION: POST REMEDIAL ACTION MONITORING:
			<u>SUBSTANCE</u> MINERAL SPIRITS PRELIMINARY SITE ASSESSMENT UNDERWAY: PRELIMINARY SITE ASSESSMENT WORKPLAN SUBMITTED:
5551	01/26/96 SOIL ONLY STATUS: CASE CLOSED CASE CLOSED: 02/05/96 REMEDIAL ACTION: REMEDICATION PLAN:	NOT REPORTED	NOT REPORTED LEAK BEING CONFIRMED: 01/26/96 POLLUTION CHARACTERIZATION: POST REMEDIAL ACTION MONITORING:
			PRELIMINARY SITE ASSESSMENT UNDERWAY: PRELIMINARY SITE ASSESSMENT WORKPLAN SUBMITTED:
06005028614	GROW GP OAKLAND NATL ENGRAVING	41ST/42ND ST OAKLAND, CA 94601	ALAMEDA
<u>CASE NO.</u> 01-0727	<u>REPORT DATE</u> 04/04/88 STATUS: PRELIMINARY SITE ASSESSMENT UNDERWAY CASE CLOSED: REMEDIAL ACTION: REMEDICATION PLAN:	<u>LEAK CAUSE</u> STRUCTURE FAILURE	<u>ABATEMENT METHOD</u> NO ACTION TAKEN LEAK BEING CONFIRMED: POLLUTION CHARACTERIZATION: POST REMEDIAL ACTION MONITORING:
			<u>SUBSTANCE</u> GASOLINE PRELIMINARY SITE ASSESSMENT UNDERWAY: 02/09/88 PRELIMINARY SITE ASSESSMENT WORKPLAN SUBMITTED:
06005029449	MOTOR PARTNERS I	1236 & 1238 41ST AVE OAKLAND, CA 94601	ALAMEDA
<u>CASE NO.</u> 01-1025	<u>REPORT DATE</u> 12/24/90 STATUS: CASE CLOSED CASE CLOSED: 11/08/95 REMEDIAL ACTION: REMEDICATION PLAN:	<u>LEAK CAUSE</u> NOT REPORTED	<u>ABATEMENT METHOD</u> EXCAVATE AND DISPOSE LEAK BEING CONFIRMED: 03/04/92 POLLUTION CHARACTERIZATION: POST REMEDIAL ACTION MONITORING:
			<u>SUBSTANCE</u> GASOLINE PRELIMINARY SITE ASSESSMENT UNDERWAY: PRELIMINARY SITE ASSESSMENT WORKPLAN SUBMITTED:
2873	12/24/90 SOIL ONLY STATUS: CASE CLOSED CASE CLOSED: 11/08/95 REMEDIAL ACTION: REMEDICATION PLAN:	STRUCTURE FAILURE	EXCAVATE AND DISPOSE LEAK BEING CONFIRMED: 03/04/92 POLLUTION CHARACTERIZATION: POST REMEDIAL ACTION MONITORING:
			NOT REPORTED PRELIMINARY SITE ASSESSMENT UNDERWAY: PRELIMINARY SITE ASSESSMENT WORKPLAN SUBMITTED:
06005031171	TIDEWATER BUSINESS PARK	TIDEWATER AVE OAKLAND, CA 94601	ALAMEDA
<u>CASE NO.</u> 01-1483	<u>REPORT DATE</u> 01/29/90 STATUS: LEAK BEING CONFIRMED CASE CLOSED: REMEDIAL ACTION: REMEDICATION PLAN:	<u>LEAK CAUSE</u> STRUCTURE FAILURE	<u>ABATEMENT METHOD</u> NO ACTION TAKEN LEAK BEING CONFIRMED: POLLUTION CHARACTERIZATION: POST REMEDIAL ACTION MONITORING:
			<u>SUBSTANCE</u> WASTE OIL PRELIMINARY SITE ASSESSMENT UNDERWAY: PRELIMINARY SITE ASSESSMENT WORKPLAN SUBMITTED:

ERIS ENVIRONMENTAL DATA REPORT
 CALIFORNIA SOLID WASTE INFORMATION SYSTEM
 SWF - UNPLOTTABLE SITES

ERIS Report #203060A

Oct 30, 199

ERIS ID SWIS ID	FACILITY	OWNER	CLASSIFICATION CATEGORY	REGULATORY STATUS OPERATIONAL STATUS
06042001551 01-CR-0007	ALAMEDA RECYCLING CENTER CA ALAMEDA COUNTY		ACTIVITY: SOLID WASTE DISPOSAL SITE	TO BE DETERMINED TO BE DETERMINED
06042001553 01-CR-0009	BORDEN CHEMICAL 41100 BOYCE RD. CA ALAMEDA COUNTY		ACTIVITY: SOLID WASTE DISPOSAL SITE	TO BE DETERMINED TO BE DETERMINED
06042001554 01-CR-0010	CITY OF OAKLAND TRANSFER STATION CA ALAMEDA COUNTY		ACTIVITY: SOLID WASTE DISPOSAL SITE	TO BE DETERMINED TO BE DETERMINED
06042001555 01-CR-0011	FIBERBOARD EMERYVILLE CA ALAMEDA COUNTY		ACTIVITY: SOLID WASTE DISPOSAL SITE	TO BE DETERMINED TO BE DETERMINED
06042001556 01-CR-0012	FMC NEWARK 8787 ENTERPRISE DR. CA ALAMEDA COUNTY		ACTIVITY: SOLID WASTE DISPOSAL SITE	TO BE DETERMINED TO BE DETERMINED
06042001557 01-CR-0013	GOLDEN STATE CA ALAMEDA COUNTY		ACTIVITY: SOLID WASTE DISPOSAL SITE	TO BE DETERMINED TO BE DETERMINED
06042001558 01-CR-0014	GRAY TRUCK COMPANY CA ALAMEDA COUNTY		ACTIVITY: SOLID WASTE DISPOSAL SITE	TO BE DETERMINED TO BE DETERMINED
06042001559 01-CR-0015	HAWARD CA ALAMEDA COUNTY		ACTIVITY: SOLID WASTE DISPOSAL SITE	TO BE DETERMINED TO BE DETERMINED
06042001560 01-CR-0016	HAWARD SITE CA ALAMEDA COUNTY		ACTIVITY: SOLID WASTE DISPOSAL SITE	TO BE DETERMINED TO BE DETERMINED
06042001562 01-CR-0018	MORTON INTERNATIONAL 7380 MORTON AVE. CA ALAMEDA COUNTY		ACTIVITY: SOLID WASTE DISPOSAL SITE	TO BE DETERMINED TO BE DETERMINED

ERIS ENVIRONMENTAL DATA REPORT
CALIFORNIA SOLID WASTE INFORMATION SYSTEM
SWF - UNPLOTTABLE SITES

ERIS Report #203060A

Oct 30, 1997

ERIS ID SWIS ID	FACILITY	OWNER	CLASSIFICATION CATEGORY	REGULATORY STATUS OPERATIONAL STATUS
06042001564 01-CR-0020	OAKLAND RUBBISH CA ALAMEDA COUNTY		ACTIVITY: SOLID WASTE DISPOSAL SITE	TO BE DETERMINED TO BE DETERMINED
06042001565 01-CR-0021	OAKLAND SCAVENGER CA ALAMEDA COUNTY		ACTIVITY: SOLID WASTE DISPOSAL SITE	TO BE DETERMINED TO BE DETERMINED
06042001566 01-CR-0022	OAKLAND STREET DEPT SITE CA ALAMEDA COUNTY		ACTIVITY: SOLID WASTE DISPOSAL SITE	TO BE DETERMINED TO BE DETERMINED
06042001568 01-CR-0024	SAN LEANDRO CA ALAMEDA COUNTY		ACTIVITY: SOLID WASTE DISPOSAL SITE	TO BE DETERMINED TO BE DETERMINED
06042001569 01-CR-0025	SAN LEANDRO LANDFILL CA ALAMEDA COUNTY		ACTIVITY: SOLID WASTE DISPOSAL SITE	TO BE DETERMINED TO BE DETERMINED
06042001571 01-CR-0027	SOUTHERN PACIFIC RR CA ALAMEDA COUNTY		ACTIVITY: SOLID WASTE DISPOSAL SITE	TO BE DETERMINED TO BE DETERMINED
06042001572 01-CR-0028	THERM-TEC CALIFORNIA, NOW I.E.S. CA ALAMEDA COUNTY		ACTIVITY: SOLID WASTE DISPOSAL SITE	TO BE DETERMINED TO BE DETERMINED
06042001573 01-CR-0029	THORO SYSTEMS PRODUCTIONS 38403 CHERRY AVE. CA ALAMEDA COUNTY		ACTIVITY: SOLID WASTE DISPOSAL SITE	TO BE DETERMINED TO BE DETERMINED
06042001574 01-CR-0030	TRANSAMERICA DELAVAL 85TH AVE. AND ENTERPRISE WAY CA ALAMEDA COUNTY		ACTIVITY: SOLID WASTE DISPOSAL SITE	TO BE DETERMINED TO BE DETERMINED
06042001579 01-CR-0036	ANCHOR AVENUE DISPOSAL SITE E SIDE ANCHOR AVE AT E END OF LINCOLN CA ALAMEDA COUNTY	TOEWS, HERBERT	ACTIVITY: SOLID WASTE DISPOSAL SITE	TO BE DETERMINED CLOSED

ERIIS ENVIRONMENTAL DATA REPORT
CALIFORNIA SOLID WASTE INFORMATION SYSTEM
SWF - UNPLOTTABLE SITES

ERIIS Report #203060A

Oct 30, 1997

ERIIS ID SWIS ID	FACILITY	OWNER	CLASSIFICATION CATEGORY	REGULATORY STATUS OPERATIONAL STATUS
06042001586 01-TI-0381	RH PRODUCTS INC CA ALAMEDA COUNTY		ACTIVITY: WASTE TIRE LOCATION	TO BE DETERMINED TO BE DETERMINED
06042003125 01-CR-0039	THE FOLLOWING ARE EITHER NOT SWDS OR CAN CA ALAMEDA COUNTY		ACTIVITY: SOLID WASTE DISPOSAL SITE	TO BE DETERMINED TO BE DETERMINED

ERIIS ENVIRONMENTAL DATA REPORT
CALIFORNIA UNDERGROUND STORAGE TANKS
RST - UNPLOTTABLE SITES

ERIIS Report #203060A

Oct 30, 199

ERIIS ID	FACILITY	BUSINESS DESCRIPTION	ADDRESS	MANAGER TELEPHONE	
06010017973	EAST OAKLAND YARD	TRUCK YARD	711 046TH OAKLAND, CA 94601 COUNTY: ALAMEDA	PAUL GIOVACCHINI (415) 465-2911	
<u>OWNER TANK ID</u> EO-03-05	<u>CAPACITY</u> 3000 G	<u>SUBSTANCE</u> OIL	<u>STATUS</u> REMOVED	<u>TANK DESCRIPTION</u> SINGLE WALL	<u>TANK MATERIAL</u> BARE STEEL

ERIIS ENVIRONMENTAL DATA REPORT
CALIFORNIA CORTESE LIST
CORTS - UNPLOTTABLE SITES

ERIIS Report #203060A

Oct 30, 199

ERIIS ID	REGULATED BY	FACILITY	ADDRESS	COUNTY
06025000987	CALSI	ESPOSITO PLATING CORPORATION	29042908 CHAPMAN STREET OAKLAND, CA 94601	ALAMEDA

ERIIS ENVIRONMENTAL DATA REPORT
CALIFORNIA HAZARDOUS WASTE INFORMATION SYSTEM
HWIS - UNPLOTTABLE SITES

ERIIS Report #203060A

Oct 30, 199

ERIIS ID EPA ID	FACILITY	ADDRESS	COUNTY
06055068756 CAL000079711	HARSCH INVESTMENT CORP	523 W PLAZA ALAMEDA, CA 94601-0000	ALAMEDA

<u>YEAR</u>	<u>TONS</u>	<u>DISPOSAL METHOD</u>	<u>CATEGORY DESCRIPTION</u>
93	1	NOT REPORTED	CONTAMINATED SOIL FROM SITE CLEAN-UP
93	0	RECYCLER	OTHER EMPTY CONTAINERS 30 GALLONS OR MORE
93	1	TRANSFER STATION	CONTAMINATED SOIL FROM SITE CLEAN-UP

ERIIS ENVIRONMENTAL DATA REPORT
CALIFORNIA WASTE DISCHARGER SYSTEM
WDS - UNPLOTTABLE SITES

ERIIS Report #203060A

Oct 30, 199

ERIIS ID FACILITY ID NPDES NUMBER	FACILITY FACILITY ADDRESS FACILITY COUNTY	FACILITY CONTACT FACILITY PHONE	AGENCY AGENCY ADDRESS	FACILITY TYPE NATURE OF WASTE WASTE TYPE
06041000075 2 019216001 NOT REPORTED	WDR-TIDEWATER SAND & 5401 TIDEWATER AVE OAKLAND, CA 94601 ALAMEDA	JIM PETERSON (510) 261-8532	TIDEWATER SAND & GRAVEL 5401 TIDEWATER AVE OAKLAND, CA 94601	OTHER INERT MISCELLANEOUS

FINDS REFERENCE GUIDE

AIRS (*Aerometric Information Retrieval System*) - The AIRS system contains detailed information pertaining to over 85,000 sites which submit air emissions reports. Developed under the Clean Air Act, this database also maintains data on compliance status and enforcement actions.

CERCLIS (*Comprehensive Environmental Cleanup Liability Information System*) - This system contains information on over 38,000 sites that have been identified as hazardous, or potentially hazardous, and may require cleanup. Information included in this database is provided by both state and federal sources.

CICIS (*Chemicals in Commerce Information System*) - The CICIS database is responsible for the tracking of hazardous chemicals that are listed in the Toxic Substances Control Act (TSCA). Data elements include the manufacturer's name and address, CAS registry number, chemical prefaced name, and any possible synonyms.

CONTR LIST (*Contractor List*) - The CONTR LIST is an inventory of companies that are barred from conducting business with the EPA due to violations of environmental laws or statutes.

CRIMDOCK (*Criminal Docket System*) - The CRIMDOCK is a comprehensive automated system for tracking criminal enforcement actions. CRIMDOCK handles data for all environmental statutes and tracks enforcement actions from the initial stages of investigation through conclusion.

CUS (*Chemical Update System*) - CUS is used to track facilities which manufacture or import specific toxic chemicals in excess of 10,000 pounds per year.

DOCKET - A national system containing all pertinent information regarding a civil or administrative enforcement action taken by the EPA, or state agency, against violators of environmental laws or statutes.

FATES (*FIFRA and TSCA Enforcement System*) - The FATES database contains records of FIFRA and TSCA inspections and enforcement proceedings, registration data for pesticide producing establishments and annual pesticide production reports, state grant-in-aid program and accomplishment data, and program and financial status of TSCA inspection contracts.

FTTS (*FIFRA and TSCA Tracking System*) - The FTTS system contains information regarding Federal Insecticide, Fungicide, and Rodenticide Act (FIFRA) and Toxic Substances Control Act (TSCA) legislation. This database also contains selected data concerning pesticide producers.

FFIS (*Federal Facility Information System*) - FFIS is an index of selected federally owned facilities. It is a monitoring and tracking tool for the Office of Federal Facilities Enforcement. Its main purpose is to monitor pollution abatement programs for federal facilities worldwide.

NCDB (*National Compliance Database*) - The NCDB was used to support the implementation of the Federal Insecticide, Fungicide and, Rodenticide Act (FIFRA) and the Toxic Substances Control Act (TSCA). The system is also used to track the inspections of approximately 17,000 chemical facilities.

PADS (*PCB Activity Database System*) - The PADS database contains information on sites where there is known contamination of polychlorinated biphenols.

PCS (*Permit Compliance System*) - PCS contains information pertaining to over 76,000 facilities that are permitted to discharge waste into bodies of surface water. Also, this system stores selective summaries of information for facilities with National Pollution Discharge Elimination System (NPDES) permits.

RCRA-J (*Resource Conservation Recovery Act - Medical Waste*) - This database is used to track medical waste under the stipulations of the Medical Waste Tracking Act (MwTA) of 1988. Data for this system is obtained from regulated communities through incinerator reports.

RCRIS (*Resource Conservation Recovery Act Information System*) - This report identifies and tracks hazardous waste from the point of generation to the point of disposal. Sites listed in the RCRIS database are those which comply with the regulations stipulated in the Resource Conservation Recovery Act.

SSTS (*Section Seven Tracking System*) - This system contains registration information and production data for facilities which manufacture pesticides.

STATE (*State Regulated Facilities*) - The STATE system is responsible for maintaining records for those facilities that are not required to register with any type of federal agency. The information on this database is quite varied due to the differing state environmental laws and statutes.

TRI (*Toxic Release Inventory*) - All facilities which manufacture, process, or import toxic chemicals in quantities in excess of 25,000 pounds per year are required to register with the EPA under Section 313 of the Superfund Amendments and Reauthorization Act (SARA Title III) of 1986. Data contained in the TRI system covers approximately 20,000 sites and 75,000 chemical releases.

EPA HAZARDOUS WASTE NUMBERS -- HAZARDOUS WASTE DESCRIPTION

D001 -- A solid waste that exhibits the characteristic of ignitability, but is not listed as a hazardous waste in Subpart D.

D002 -- A solid waste that exhibits the characteristic of corrosivity, but is not listed as a hazardous waste in Subpart D.

D003 -- A solid waste that exhibits the characteristic of reactivity, but is not listed as a hazardous waste in Subpart D.

<u>EPA HW #</u>	<u>CAS #</u>	<u>COMMON CHEMICAL NAME</u>
D004	7740-38-2	ARSENIC
D005	7740-39-3	BARIUM
D006	7440-43-9	CADMIUM
D007	7440-47-3	CHROMIUM
D008	7439-92-1	LEAD
D009	7439-97-6	MERCURY
D010	7782-49-2	SELENIUM
D011	7440-22-4	SILVER
D012	72-20-8	ENDRIN
D013	58-89-9	LINDANE
D014	72-43-5	METHOXYCHLOR
D015	8001-35-2	TOXAPHENE
D016	94-75-7	2,4-D
D017	93-72-1	2,4,5-TP(SILVEX)
D018	71-39-2	BENZENE
D019	56-23-5	CARBON TETRACHLORIDE
D020	57-74-9	CHLORDANE
D021	108-90-7	CHLOROBENZENE
D022	67-66-3	CHLOROFORM
D023	95-48-7	O-CRESOL
D024	108-39-4	M-CRESOL
D025	106-44-5	P-CRESOL
D026		CRESOL
D027	106-46-7	1,4-DICHLOROBENZENE
D028	107-06-2	1,2-DICHLOROETHANE
D029	75-35-4	1,1-DICHLOROETHYLENE
D030	121-14-2	2,4-DINITROTOLUENE
D031	76-44-8	HEPTACHLOR (AND ITS EPOXIDE)
D032	118-74-1	HEXACHLOROBENZENE
D033	87-68-3	HEXACHLOROBUTADIENE
D034	67-72-1	HEXACHLOROETHANE
D035	78-93-3	METHYL ETHYL KETONE
D036	98-95-3	NITROBENZENE
D037	87-86-5	PENTACHLOROPHENOL
D038	110-86-1	PYRIDINE
D039	127-18-4	TETRACHLOROETHYLENE
D040	79-01-6	TRICHLOROETHYLENE
D041	95-95-4	2,4,5-TRICHLOROPHENOL
D042	88-06-2	2,4,6-TRICHLOROPHENOL
D043	75-01-4	VINYL CHLORIDE

EPA HAZARDOUS WASTE NUMBERS -- HAZARDOUS WASTE DESCRIPTION

F001 -- The following spent halogenated solvents used in degreasing: Tetrachloroethylene, trichloroethylene, methylene chloride, 1,1,1-trichloroethane, carbon tetrachloride, and chlorinated fluorocarbons; all spent solvent mixtures/blends used in degreasing containing, before use, a total of ten percent or more (by volume) of one or more of the above halogenated solvents or those solvents listed in F002, F004, and F005; and still bottoms from the recovery of these spent solvents and spent solvent mixtures.

F002 -- The following spent halogenated solvents: Tetrachloroethylene, methylene chloride, trichloroethylene, 1,1,1-trichloroethane, chlorobenzene, 1,1,2-trichloroethane; all spent solvent mixtures/blends containing, before use, a total of ten percent or more (by volume) of one or more of the above halogenated solvents or those listed in F001, F004, and F005; and still bottoms from the recovery of these spent solvents and spent solvent mixtures.

F003 -- The following spent non-halogenated solvents: Xylene, acetone, ethyl acetate, ethyl benzene, ethyl ether, methyl isobutyl ketone, n-butyl alcohol, cyclohexanone, and methanol; all spent solvent mixtures/blends containing, before use, only the above spent non-halogenated solvents; and all spent solvent mixtures/blends containing, before use, one or more of the above non-halogenated solvents, and, a total of ten percent or more (by volume) of one or more of those solvents listed in F001, F002, F004, and F005; and still bottoms from the recovery of these spent solvents and spent solvent mixtures.

F004 -- The following spent non-halogenated solvents: Cresols and cresylic acid, and nitrobenzene; all spent solvent mixtures/blends containing, before use, a total of ten percent or more (by volume) of one or more of the above non-halogenated solvents or those solvents listed in F001, F002, and F005; and still bottoms from the recovery of these spent solvents and spent solvent mixtures.

F005 -- The following spent non-halogenated solvents: Toluene, methyl ethyl ketone, carbon disulfide, isobutanol, pyridine, benzene, 2-ethoxyethanol, and 2-nitropropane; all spent solvent mixtures/blends containing, before use, a total of ten percent or more (by volume) of one or more of the above non-halogenated solvents or those solvents listed in F001, F002, or F004; and still bottoms from the recovery of these spent solvents and spent solvent mixtures.

F006 -- Wastewater treatment sludges from electroplating operations except from the following processes: (1) Sulfuric acid anodizing of aluminum; (2) tin plating on carbon steel; (3) zinc plating (segregated basis) on carbon steel; (4) aluminum or zinc-aluminum plating on carbon steel; (5) cleaning/stripping associated with tin, zinc and aluminum plating on carbon steel; and (6) chemical etching and milling of aluminum.

F007 -- Spent cyanide plating bath solutions from electroplating operations.

F008 -- Plating bath residues from the bottom of plating baths from electroplating operations where cyanides are used in the process.

EPA HAZARDOUS WASTE NUMBERS -- HAZARDOUS WASTE DESCRIPTION

F009 -- Spent stripping and cleaning bath solutions from electroplating operations where cyanides are used in the process.

F010 -- Quenching bath residue from oil baths from metal heat treating operations where cyanides are used in the process.

F011 -- Spent cyanide solutions from salt bath pot cleaning from metal heat treating operations.

F012 -- Quenching wastewater treatment sludges from metal heat treating operations where cyanides are used in the process.

F019 -- Wastewater treatment sludges from the chemical conversion coating of aluminum.

F020 -- Wastes (except wastewater and spent carbon from hydrogen chloride purification) from the production or manufacturing use (as a reactant, chemical intermediate, or component in a formulating process) of tri- or tetrachlorophenol, or of intermediates used to produce their pesticide derivatives. (This listing does not include wastes from the production of hexachlorophene from highly purified 2,4,5-trichlorophenol.)

F021 -- Wastes (except wastewater and spent carbon from hydrogen chloride purification) from the production or manufacturing use (as a reactant, chemical intermediate, or component in a formulating process) of pentachlorophenol, or of intermediates used to produce its derivatives.

F022 -- Wastes (except wastewater and spent carbon from hydrogen chloride purification) from the manufacturing use (as a reactant, chemical intermediate, or component in a formulating process) of tetra-, penta-, or hexachlorobenzenes under alkaline conditions.

F023 -- Wastes (except wastewater and spent carbon from hydrogen chloride purification) from the production of materials on equipment previously used for the production or manufacturing use (as a reactant, chemical intermediate, or component in a formulating process) of tri- and tetrachlorophenols. (This listing does not include wastes from equipment used only for the production or use of hexachlorophene from highly purified 2,4,5- trichlorophenol.)

F024 -- Wastes, including but not limited to, distillation residues, heavy ends, tars, and reactor clean-out wastes from the production of chlorinated aliphatic hydrocarbons, having carbon content from one to five, utilizing free radical catalyzed processes. (This listing does not include light ends, spent filters and filter aids, spent dessicants, wastewater, wastewater treatment sludges, spend catalysts, and wastes listed in §261.32.)

F026 -- Wastes (except wastewater and spent carbon from hydrogen chloride purification) from the production of materials on equipment previously used for the manufacturing use (as a reactant, chemical intermediate, or component in a formulating process) of tetra-, penta-, or hexachlorobenzene under alkaline conditions.

F027 -- Discarded unused formulations containing tri-, tetra-, or pentachlorophenol or discarded unused formulations containing compounds derived from these chlorophenols. (This listing does not include formulations containing hexachlorophene synthesized from prepurified 2,4,5-trichlorophenol as the sole component.)

EPA HAZARDOUS WASTE NUMBERS -- HAZARDOUS WASTE DESCRIPTION

F028 -- Residues resulting from the incineration or thermal treatment of soil contaminated with EPA Hazardous Waste Nos. FO20, FO21, FO22, FO23, FO26, and FO27.

K001 -- Bottom sediment sludge from the treatment of wastewaters from wood preserving processes that use creosote and/or pentachlorophenol.

K002 -- Wastewater treatment sludge from the production of chrome yellow and orange pigments.

K003 -- Wastewater treatment sludge from the production of molybdate orange pigments.

K004 -- Wastewater treatment sludge from the production of zinc yellow pigments.

K005 -- Wastewater treatment sludge from the production of chrome green pigments.

K006 -- Wastewater treatment sludge from the production of chrome oxide green pigments (anhydrous and hydrated).

K007 -- Wastewater treatment sludge from the production of iron blue pigments.

K008 -- Oven residue from the production of chrome oxide green pigments.

K009 -- Distillation bottoms from the production of acetaldehyde from ethylene.

K010 -- Distillation side cuts from the production of acetaldehyde from ethylene.

K011 -- Bottom stream from the wastewater stripper in the production of acrylonitrile.

K013 -- Bottom stream from the acetonitrile column in the production of acrylonitrile.

K014 -- Bottoms from the acetonitrile purification column in the production of acrylonitrile.

K015 -- Still bottoms from the distillation of benzyl chloride.

K016 -- Heavy ends or distillation residues from the production of carbon tetrachloride.

K017 -- Heavy ends (still bottoms) from the purification column in the production of epichlorohydrin.

K018 -- Heavy ends from the fractionation column in ethyl chloride production.

K019 -- Heavy ends from the distillation of ethylene dichloride in ethylene dichloride production.

K020 -- Heavy ends from the distillation of vinyl chloride in vinyl chloride monomer production.

K021 -- Aqueous spend antimony catalyst waste from fluoromethane production.

K022 -- Distillation bottom tars from the production of phenol/acetone from cumene.

K023 -- Distillation light ends from the production of phthalic anhydride from naphthalene.

EPA HAZARDOUS WASTE NUMBERS -- HAZARDOUS WASTE DESCRIPTION

- K024 -- Distillation bottoms from the production of phthalic anhydride from naphthalene.
- K025 -- Distillation bottoms from the production of nitrobenzene by the nitration of benzene.
- K026 -- Stripping still tails from the production of methyl ethyl pyridines.
- K027 -- Centrifuge and distillation residues from toluene diisocyanate production.
- K028 -- Spent catalyst from the hydrochlorinator reactor in the production of 1,1,1-trichloroethane.
- K029 -- Wastes from the product steam stripper in the production of 1,1,1-trichloroethane.
- K030 -- Column bottoms or heavy ends from the combined production of trichloroethylene and perchloroethylene.
- K031 -- By-product salts generated in the production of MSMA and cacodylic acid.
- K032 -- Wastewater treatment sludge from the production of chlordane.
- K033 -- Wastewater and scrub water from the chlorination of cyclopentadiene in the production of chlordane.
- K034 -- Filter solids from the filtration of hexachlorocyclopentadiene in the production of chlordane.
- K035 -- Wastewater treatment sludges generated in the production of creosote.
- K036 -- Still bottoms from toluene reclamation distillation in the production of disulfoton.
- K037 -- Wastewater treatment sludges from the production of disulfoton,
- K038 -- Wastewater from the washing and stripping of phorate production.
- K039 -- Filter cake from the filtration of diethylphosphorodithioic acid in the production of phorate.
- K040 -- Wastewater treatment sludge from the production of phorate.
- K041 -- Wastewater treatment sludge from the production of toxaphene.
- K071 -- Brine purification muds from the mercury cell process in chlorine production, where separately prepurified brine is not used.
- K073 -- Chlorinated hydrocarbon waste from the purification step of the diaphragm cell process using graphite anodes in chlorine production.
- K083 -- Distillation bottoms from aniline production.

EPA HAZARDOUS WASTE NUMBERS -- HAZARDOUS WASTE DESCRIPTION

- K085 -- Distillation or fractionation column bottoms from the production of chlorobenzenes.
- K093 -- Distillation light ends from the production of phthalic anhydride from ortho-xylene.
- K095 -- Distillation bottoms from the production of 1,1,1-trichloroethane.
- K096 -- Heavy ends from the heavy ends column from the production of 1,1,1-trichloroethane.
- K097 -- Vacuum stripper discharge from the chlordane chlorinator in the production of chlordane.
- K098 -- Untreated process wastewater from the production of toxaphene.
- K103 -- Process residues from aniline extraction from the production of aniline.
- K104 -- Combined wastewater streams generated from nitrobenzene/aniline production,
- K105 -- Separated aqueous stream from the reactor product washing step in the production of chlorobenzenes.
- K106 - Wastewater treatment sludge from the mercury cell process in chlorine production.
- K111 - Product washwaters from the production of dinitrotoluene via nitration of toluene.
- K112 -- Reaction by-product water from the drying column in the production of toluenediamine via hydrogenation of dinitrotoluene.
- K113 -- Condensed liquid light ends from the purification of toluenediamine in the production of toluenediamine via hydrogenation of dinitrotoluene.
- K114 -- Vicinals from the purification of toluenediamine in the production of toluenediamine via hydrogenation of dinitrotoluene.
- K115 -- Heavy ends from the purification of toluenediamine in the production of toluenediamine via hydrogenation of dinitrotoluene.
- K116 -- Organic condensate from the solvent recovery column in the production of toluene diisocyanate via phosgenation of toluenediamine.
- K117 -- Wastewater from the reactor vent gas scrubber in the production of ethylene dibromide via bromination of ethene.
- K118 -- Spent absorbent solids from purification of ethylene dibromide in the production of ethylene dibromide via bromination of ethene.
- K136 -- Still bottoms from the purification of ethylene dibromide in the production of ethylene dibromide via bromination of ethene.

EPA HAZARDOUS WASTE NUMBERS -- COMMON CHEMICAL NAME

EPA HW #	CAS #	COMMON CHEMICAL NAME
F027	88-06-2	2,4,6-TRICHLOROPHENOL
F027	58-90-2	2,3,4,6-TETRACHLOROPHENOL
F027	95-95-4	2,4,5-TRICHLOROPHENOL
F027	87-86-5	PENTACHLOROPHENOL
F027	93-76-5	2,4,5-TRICHLOROPHENOXYACETIC ACID
F027	93-72-1	SILVEX
P002	591-08-28	1-ACETYL-2-THIOUREA
P003	107-02-88	ACROLEIN
P001	81-81-2	WARFARIN
P004	309-00-28	ALDRIN
P005	107-18-68	ALLYL ALCOHOL
P006	20859-73-8	ALUMINUM PHOSPHIDE
P007	2763-96-4	MUSCIMOL
P008	504-24-58	PYRIDINE, 4-AMINO
P010	7778-39-4	ARSENIC ACID
P011	1303-28-2	ARSENIC PENTOXIDE, SOLID
P012	1327-53-3	ARSENIC TRIOXIDE, SOLID
P013	542-62-18	BARIUM CYANIDE, SOLID
P014	108-98-58	PHENYL MERCAPTAN
P015	7440-41-7	BERYLLIUM
P016	542-88-18	BIS(CHLOROMETHYL)ETHER
P017	598-31-28	BROMOACETONE
P018	357-57-38	BRUCINE
P020	88-85-7	DINOSEB
P021	592-01-88	CALCIUM CYANIDE, SOLID
P022	75-15-0	CARBON DISULFIDE
P023	107-20-08	CHLOROACETALDEHYDE
P024	106-47-88	P-CHLOROANILINE
P026	5344-82-1	1-(O-CHLOROPHENYL) THIOUREA
P027	542-76-78	3-CHLOROPROPIONITRILE
P028	100-44-78	BENZYL CHLORIDE
P029	544-92-38	CUPROUS CYANIDE
P030	57-12-5	CYANIDES (SOLUBLE SALTS AND COMPLEXES)
P031	460-19-58	CYANOGEN
P033	506-77-48	CYANOGEN CHLORIDE, INHIBITED
P034	131-89-58	4,6-DINITRO-O-CYCLOHEXYLPHENOL
P036	696-28-68	DICHLOROPHENYLARSINE
P037	60-57-1	DIELDRIN
P038	692-42-28	DIETHYLARSINE
P039	298-04-48	DISULFOTON
P040	297-97-28	THIONAZIN
P041	311-45-58	DIETHYL P-NITROPHENYL PHOSPHATE
P042	51-43-4	EPINEPHRINE
P043	55-91-4	ISOFLUROPHATE
P044	60-51-5	DIMETHOATE
P045	39196-18-4	THIOFANOX
P046	122-09-88	ALPHA, ALPHA-DIMETHYLPHENETHYLAMINE
P047	534-52-18	DINITRO-ORTHO-CRESOL

EPA HAZARDOUS WASTE NUMBERS -- COMMON CHEMICAL NAME

EPA HW #	CAS #	COMMON CHEMICAL NAME
P048	51-28-5	2,4-DINITROPHENOL
P049	541-53-78	2,4-DITHIOBIURET
P050	115-29-78	ENDOSULFAN
P051	72-20-8	ENDRIN
P054	151-56-48	ETHYLENEIMINE
P056	7782-41-4	FLUORINE
P057	640-19-78	FLUORACETAMIDE
P058	62-74-8	SODIUM FLUOROACETATE
P059	76-44-8	HEPTACHLOR
P060	465-73-68	ISODRIN
P062	757-58-48	HEXAETHYL TETRAPHOSPHATE
P063	74-90-8	HYDROGEN CYANIDE, ANHYDROUS, STABILIZED
P064	624-83-98	METHYL ISOCYANATE
P065	628-86-48	MERCURY FULMINATE
P066	16752-77-5	METHOMYL
P067	75-55-8	PROPYLENE IMINE
P068	60-34-4	METHYL HYDRAZINE
P069	75-86-5	ACETONE CYANOHYDRIN
P071	298-00-08	METHYL PARATHION
P072	86-88-4	THIOUREA, 1-NAPHTHALENYL-(ANTU)
P073	13463-39-3	NICKEL CARBONYL
P074	557-19-78	NICKEL CYANIDE
P075	54-11-5	NICOTINE
P076	10102-43-9	NITRIC OXIDE
P077	100-01-68	P-NITROANILINE
P078	10102-44-0	NITROGEN DIOXIDE
P081	55-63-0	NITROGLYCERIN
P082	62-75-9	N-NITROSODIMETHYLAMINE
P084	4549-40-0	N-NITROSOMETHYLVINYLAMINE
P085	152-16-98	SCHRADAN
P087	20816-12-0	OSMIUM TETROXIDE
P088	145-73-38	ENDOTHAL
P089	56-38-2	PARATHION
P092	62-38-4	PHENYLMERCURIC ACETATE
P093	103-85-58	PHENYLTHIOUREA
P094	298-02-28	PHORATE
P095	75-44-5	PHOSGENE
P096	7803-51-2	PHOSPHINE
P097	52-85-7	FAMPHUR
P098	151-50-88	POTASSIUM CYANIDE
P099	506-61-68	POTASSIUM SILVER CYANIDE
P100	107-12-08	ETHYL CYANIDE
P101	107-12-08	PROPIONITRILE
P102	107-19-78	PROPARGYL ALCOHOL
P103	630-10-48	SELENOUREA
P104	506-64-98	SILVER CYANIDE
P105	26628-22-8	SODIUM AZIDE (NA(N3))

EPA HAZARDOUS WASTE NUMBERS -- COMMON CHEMICAL NAME

EPA HW #	CAS #	COMMON CHEMICAL NAME
P106	143-33-98	SODIUM CYANIDE (NA(CN))
P108	57-24-9	STRYCHNINE
P109	3689-24-5	SULFOTEP
P110	78-00-2	TETRAETHYL LEAD
P111	107-49-38	TETRAETHYL PYROPHOSPHATE
P112	509-14-88	TETRANITROMETHANE
P113	1314-32-5	THALLIC OXIDE
P114	12039-52-0	SELENIOS ACID, DITHALLIUM(1 +) SALT
P115	7446-18-6	THALLOUS SULFATE
P116	79-19-6	THIOSEMICARBAZIDE
P119	7803-55-6	AMMONIUM METAVANADATE
P120	1314-62-1	VANADIUM PENTOXIDE
P121	557-21-18	ZINC CYANIDE
P122	1314-84-7	ZINC PHOSPHIDE
P123	8001-35-2	TOXAPHENE
U001	75-07-0	ACETALDEHYDE
U002	67-64-1	ACETONE
U003	75-05-8	ACETONITRILE
U004	98-86-2	ACETOPHENONE
U005	53-96-3	2-ACETYLAMINOFLUORENE
U006	75-36-5	ACETYL CHLORIDE
U007	79-06-1	ACRYLAMIDE
U008	79-10-7	ACRYLIC ACID
U009	107-13-18	ACRYLONITRILE, INHIBITED
U010	50-07-7	MITOMYCIN C
U011	61-82-5	AMITROLE
U012	62-53-3	ANILINE
U014	492-80-88	C.I. SOLVENT YELLOW 34
U015	115-02-68	AZASERINE
U016	225-51-48	BENZ(C)ACRIDINE
U017	98-87-3	BENZAL CHLORIDE
U018	56-55-3	BENZ(A)ANTHRACENE
U019	71-43-2	BENZENE
U020	98-09-9	BENZENESULFONYL CHLORIDE
U021	92-87-5	BENZIDINE
U022	50-32-8	BENZO(A)PYRENE
U023	98-07-7	BENZOIC TRICHLORIDE
U024	111-91-18	BIS(2-CHLOROETHOXY)METHANE
U025	111-44-48	2,2'-DICHLOROETHYL ETHER
U026	494-03-18	CHLORNAPHAZINE
U027	108-60-18	BIS(2-CHLOROISOPROPYL)ETHER
U028	117-81-78	DI-(2-ETHYLHEXYL)PHTHALATE
U029	74-83-9	METHYL BROMIDE
U030	101-55-38	4-BROMOPHENYL PHENYL ETHER
U031	71-36-3	N-BUTYL ALCOHOL
U032	13765-19-0	CALCIUM CHROMATE
U033	353-50-48	CARBONIC DIFLUORIDE
U034	75-87-6	ACETALDEHYDE, TRICHLORO-

EPA HAZARDOUS WASTE NUMBERS -- COMMON CHEMICAL NAME

EPA HW #	CAS #	COMMON CHEMICAL NAME
U035	305-03-38	CHLORAMBUCIL
U036	57-74-9	CHLORDANE
U037	108-90-78	CHLOROBENZENE
U038	510-15-68	CHLOROBENZILATE
U039	59-50-7	4-CHLORO-M-CRESOL
U041	106-89-88	EPICHLOROHYDRIN
U042	110-75-88	2-CHLOROETHYL VINYL ETHER
U043	75-01-4	VINYL CHLORIDE
U044	67-66-3	CHLOROFORM
U045	74-87-3	METHYL CHLORIDE
U046	107-30-28	CHLOROMETHYL METHYL ETHER
U047	91-58-7	BETA-CHLORONAPHTHALENE
U048	95-57-8	O-CHLOROPHENOL
U049	3165-93-3	4-CHLORO-O-TOLUIDINE HYDROCHLORIDE
U050	218-01-98	1,2-BENZPHENANTHRENE
U051	8021-39-4	WOOD CREOSOTE
U052	1319-77-3	CRESOL
U053	4170-30-3	CROTONALDEHYDE
U055	98-82-8	CUMENE
U056	110-82-78	CYCLOHEXANE
U057	108-94-18	CYCLOHEXANONE
U058	50-18-0	CYCLOPHOSPHAMIDE
U059	20830-81-3	DAUNOMYCIN
U060	72-54-8	1,1-DICHLORO-2,2-BIS (P-CHLOROPHENYL)ETHANE
U061	50-29-3	DICHLORODIPHENYLTRICHLOROETHANE
U062	2303-16-4	DIALATE
U063	53-70-3	DIBENZ(A,H)ANTHRACENE
U064	189-55-98	DIBENZO(A,I)PYRENE
U066	96-12-8	1,2-DIBROMO-3-CHLOROPROPANE
U067	106-93-48	ETHYLENE DIBROMIDE
U068	74-95-3	METHYLENE BROMIDE
U069	84-74-2	DIBUTYL PHTHALATE
U070	95-50-1	O-DICHLOROBENZENE, LIQUID
U071	541-73-18	M-DICHLOROBENZENE
U072	106-46-78	P-DICHLOROBENZENE
U073	91-94-1	3,3'-DICHLOROBENZIDINE
U074	764-41-08	1,4-DICHLORO-2-BUTENE (I,T)
U075	75-71-8	DICHLORODIFLUOROMETHANE
U076	75-34-3	1,1-DICHLOROETHANE
U077	107-06-28	ETHYLENE DICHLORIDE
U078	75-35-4	VINYLDENE CHLORIDE
U079	156-60-58	TRANS-1,2-DICHLOROETHYLENE
U080	75-09-2	DICHLOROMETHANE
U081	120-83-28	2,4-DICHLOROPHENOL
U082	87-65-0	2,6-DICHLOROPHENOL
U083	78-87-5	PROPYLENE DICHLORIDE
U084	542-75-68	1,3-DICHLOROPHENOL

EPA HAZARDOUS WASTE NUMBERS -- COMMON CHEMICAL NAME

EPA HW #	CAS #	COMMON CHEMICAL NAME
U085	1464-53-5	2,2-BIOXIRANE
U086	1615-80-1	1,2-DIETHYLHYDRAZINE
U087	3288-58-2	0,0-DIETHYL S-METHYL DITHIOPHOSPHATE
U088	84-66-2	DIETHYL PHTHALATE
U089	56-53-1	DIETHYLSTILBESTROL
U090	94-58-6	DIHYDROSAFROLE
U091	119-90-48	3,3'-DIMETHOXYBENZIDINE
U092	124-40-38	DIMETHYLAMINE, ANHYDROUS
U093	60-11-7	4-DIMETHYLAMINOAZOBENZENE
U094	57-97-6	7,12-DIMETHYLBENZ(A)ANTHRACENE
U095	119-93-78	3,3'-DIMETHYLBENZIDINE
U096	80-15-9	CUMENE HYDROPEROXIDE
U097	79-44-7	DIMETHYLCARBAMOYL CHLORIDE
U099	540-73-88	1,2-DIMETHYLHYDRAZINE
U101	105-67-98	2,4-XYLENOL
U102	131-11-38	DIMETHYL PHTHALATE
U103	77-78-1	DIMETHYL SULFATE
U105	121-14-28	2,4-DINITROTOLUENE
U106	606-20-28	2,6-DINITROTOLUENE
U107	117-84-08	DIOCTYL PHTHALATE
U108	123-91-18	1,4-DIOXANE
U109	122-66-78	1,2-DIPHENYLHYDRAZINE
U110	142-84-78	DIPROPYLAMINE
U111	621-64-78	N-NITROSODI-N-PROPYLAMINE
U112	141-78-68	ETHYL ACETATE
U113	140-88-58	ETHYL ACRYLATE
U114	111-54-68	ETHYLENEBIS(DITHIOCARBAMIC ACID)
U115	75-21-8	ETHYLENE OXIDE
U116	96-45-7	ETHYLENE THIOUREA
U117	60-29-7	ETHYL ETHER
U118	97-63-2	ETHYL METHACRYLATE
U119	62-50-0	ETHYL METHANESULFONATE
U120	206-44-08	FLUORANTHENE
U121	75-69-4	FLUOROTRICHLOROMETHANE
U122	50-00-0	FORMALDEHYDE GAS
U123	64-18-6	FORMIC ACID
U124	110-00-98	FURAN
U125	98-01-1	FURFURAL
U126	765-34-48	GLYCIDALDEHYDE
U127	118-74-18	HEXACHLOROBENZENE
U128	87-68-3	HEXACHLOROBUTADIENE
U129	58-89-9	LINDANE
U130	77-47-4	HEXACHLOROCYCLOPENTADIENE
U131	67-72-1	HEXACHLOROETHANE
U132	70-30-4	HEXACHLOROPHENE
U133	302-01-28	HYDRAZINE, ANHYDROUS

EPA HAZARDOUS WASTE NUMBERS -- COMMON CHEMICAL NAME

EPA HW #	CAS #	COMMON CHEMICAL NAME
U134	7664-39-3	HYDROGEN FLUORIDE SOLUTION
U134	7664-39-3	HYDROGEN FLUORIDE
U135	7783-06-4	HYDROGEN SULFIDE
U136	75-60-5	CACODYLIC ACID
U137	193-39-58	INDENO(1,2,3-CD)PYRENE
U138	74-88-4	METHYL IODIDE
U139	9004-66-4	IRON DEXTRAN COMPLEX
U140	78-83-1	ISOBUTYL ALCOHOL
U141	120-58-18	ISOSAFROLE
U142	143-50-08	CHLORDECONE
U143	303-34-48	LASIOCARPINE
U144	301-04-28	LEAD ACETATE
U145	7446-27-7	LEAD PHOSPHATE
U146	1335-32-6	LEAD SUBACETATE
U147	108-31-68	MALEIC ANHYDRIDE
U148	123-33-18	MALEIC HYDRAZIDE
U149	109-77-38	MALONONITRILE
U150	148-82-38	MELPHALAN
U151	7439-97-6	MERCURY
U152	126-98-78	METHACRYLONITRILE
U153	74-93-1	METHYL MERCAPTAN
U154	67-56-1	METHYL ALCOHOL
U155	91-80-5	METHAPYRILENE
U156	79-22-1	METHYL CHLOROFORMATE
U157	56-49-5	3-METHYLCHOLANTHRENE
U158	101-14-48	4,4'-METHYLENEBIS(2-CHLOROBENZENAMINE)
U159	78-93-3	METHYL ETHYL KETONE
U160	1338-23-4	2-BUTANONE PEROXIDE
U161	108-10-18	METHYL ISOBUTYL KETONE
U162	80-62-6	METHYL METHACRYLATE, INHIBITED
U163	70-25-7	N-METHYL-N'-NITRO-N-NITROSOGUANIDINE
U164	56-04-2	METHYLTHIOURACIL
U165	91-20-3	NAPHTHALENE
U166	130-15-48	1,4-NAPHTHOQUINONE
U167	134-32-78	ALPHA-NAPHTHYLAMINE
U168	91-59-8	BETA-NAPHTHYLAMINE
U169	98-95-3	NITROBENZENE, LIQUID
U170	100-02-78	P-NITROPHENOL
U171	79-46-9	2-NITROPROPANE
U172	924-16-38	N-NITROSODI-N-BUTYLAMINE
U173	1116-54-7	N-NITROSODIETHANOLAMINE
U174	55-18-5	ETHANAMINE,N-ETHYL-N-NITROSO-
U176	759-73-98	N-NITROSO-N-ETHYLUREA
U177	684-93-58	N-NITROSO-N-METHYLUREA
U178	615-53-28	N-NITRO-N-METHYLURETHANE
U179	100-75-48	N-NITROSOPIPERIDINE
U180	930-55-28	N-NITROSOPYRROLIDINE
U181	99-55-8	5-NITRO-O-TOLUIDINE

EPA HAZARDOUS WASTE NUMBERS -- COMMON CHEMICAL NAME

EPA HW #	CAS #	COMMON CHEMICAL NAME
U182	123-63-78	PARALDEHYDE
U183	608-93-58	PENTACHLOROENZENE
U184	76-01-7	PENTACHLOROETHANE
U185	82-68-8	PENTACHLORONITROBENZENE
U186	504-60-98	1,3-PENTADIENE
U187	62-44-2	PHENACETIN
U188	108-95-28	PHENOL
U189	1314-80-3	PHOSPHOROUS PENTASULFIDE
U190	85-44-9	PHTHALIC ANHYDRIDE
U191	109-06-88	2-PICOLINE
U192	23950-58-5	PRONAMIDE
U193	1120-71-4	PROPANE SULTONE
U194	107-10-88	PROPYLAMINE
U196	110-86-18	PYRIDINE
U197	106-51-48	QUINONE
U200	50-55-5	RESERPINE
U201	108-46-38	RESORCINOL
U202	81-07-2	SACCHARIN
U203	94-59-7	SAFROLE
U204	7783-00-8	SELENIOS ACID
U205	7488-56-4	SELENIUM DISULFIDE
U206	18883-66-4	STREPTOZOTOCIN
U207	95-94-3	1,2,4,5-TETRACHLOROENZENE
U208	630-20-68	1,1,1,2-TETRACHLOROETHANE
U209	79-34-5	1,1,2,2-TETRACHLOROETHANE
U210	127-18-48	TETRACHLOROETHYLENE
U211	56-23-5	CARBON TETRACHLORIDE
U212	58-90-2	2,3,4,6-TETRACHLOROPHENOL
U213	109-99-98	TETRAHYDROFURAN
U214	563-68-88	THALLIUM ACETATE
U215	6533-73-9	THALLOUS CARBONATE
U216	7791-12-0	THALLIUM CHLORIDE
U217	10102-45-1	THALLIUM NITRATE
U218	62-55-5	THIOACETAMIDE
U219	62-56-6	THIOUREA
U220	108-88-38	TOLUENE
U221	25376-45-8	TOLUENEDIAMINE
U222	636-21-58	O-TOLUIDINE HYDROCHLORIDE
U223	26471-62-5	TOLUENE DIISOCYANATE (MIXED ISOMERS)
U225	75-25-2	BROMOFORM
U226	71-55-6	METHYL CHLOROFORM
U227	79-00-5	1,1,2-TRICHLOROETHANE
U228	79-01-6	TRICHLOROETHYLENE
U230	88-06-2	2,4,6-TRICHLOROPHENOL
U232	93-76-5	2,4,5-T ACID
U233	93-72-1	SILVEX (2,4,5-TP)
U234	99-35-4	1,3,5-TRINITROBENZENE

EPA HAZARDOUS WASTE NUMBERS -- COMMON CHEMICAL NAME

EPA HW #	CAS #	COMMON CHEMICAL NAME
U235	126-72-78	TRIS
U236	72-57-1	TRYPAN BLUE
U237	66-75-1	URACIL MUSTARD
U238	51-79-6	URETHANE
U239	95-47-6	O-XYLENE
U239	106-42-38	P-XYLENE
U239	108-38-38	M-XYLENE
U239	1330-20-7	XYLENE (MIXED ISOMERS)
U239	95-47-6	BENZENE, O-DIMETHYL-
U239	106-42-38	BENZENE, P-DIMETHYL-
U239	108-38-38	BENZENE, M-DIMETHYL-
U240	94-75-7	2,4-DICHLOROPHENOXYACETIC ACID
U242	87-86-5	PENTACHLOROPHENOL
U243	1888-71-7	HEXACHLOROPROPENE
U244	137-26-88	THIRAM
U246	506-68-38	CYANOGEN BROMIDE
U247	72-43-5	METHOXYCHLOR
U248	506-68-38	CYANOGEN BROMIDE
U249	1314-84-7	ZINC PHOSPHIDE (CONC. < = 10%)
U328	95-53-4	O-YOLUIDINE
U353	106-49-08	P-TOLUIDINE
U359	110-80-58	2-ETHOXYETHANOL

ENVIRONMENTAL RISK INFORMATION & IMAGING SERVICES
AERIAL PHOTOGRAPH SEARCH REPORT

The following sources have reported aerial photo coverage for the subject site USGS topoquad.
For site-specific photo availability and ordering, please call the individual source agency or call
AIC at 1-800-945-9509 or fax this page to AIC at 512-478-5215.

Oct 30, 1997
Page 1

ERIIS Report #203060A

VENDOR NAME		STREET				STATE	ZIP	PHONE
AERIAL VIEWPOINT		10200 RICHMOND AVE., SUITE 140				TX	77042	713-784-5801
<u>DATE OF COVERAGE</u>	<u>SENSOR CLASS</u>	<u>PROJECT CODE</u>	<u>SCALE</u>	<u>FOCAL LENGTH</u>	<u>FILM TYPE</u>	<u>CLOUD COVER</u>	<u>QUADRANGLE COVERAGE</u>	<u>REMARKS</u>
1974	VERTICAL CARTO (IMPLIES STEREO)		00006000		BLACK AND WHITE	UNK	10%	BAY AREA, CA
1974	VERTICAL CARTO (IMPLIES STEREO)		00006000		BLACK AND WHITE	UNK	10%	BAY AREA, CA
1963	VERTICAL CARTO (IMPLIES STEREO)		00012000		BLACK AND WHITE	UNK	10%	BAY AREA, CA
1963	VERTICAL CARTO (IMPLIES STEREO)		00012000		BLACK AND WHITE	UNK	10%	BAY AREA, CA
AERO PHOTOGRAPHERS, INC.		INDUSTRIAL CENTER BLDG., RM. 259				CA	94965	415-332-1104
<u>DATE OF COVERAGE</u>	<u>SENSOR CLASS</u>	<u>PROJECT CODE</u>	<u>SCALE</u>	<u>FOCAL LENGTH</u>	<u>FILM TYPE</u>	<u>CLOUD COVER</u>	<u>QUADRANGLE COVERAGE</u>	<u>REMARKS</u>
1980 MAY	OBLIQUE	AC20	00003000	8.25IN OR 210MM	COLOR	0%	40%	TWN PKS-OAKLND-E
AERO-GEODETIC CORP.		1180 COLEMAN AVE.				CA	95110-1131	408-298-3660
<u>DATE OF COVERAGE</u>	<u>SENSOR CLASS</u>	<u>PROJECT CODE</u>	<u>SCALE</u>	<u>FOCAL LENGTH</u>	<u>FILM TYPE</u>	<u>CLOUD COVER</u>	<u>QUADRANGLE COVERAGE</u>	<u>REMARKS</u>
1984 MAR 22	VERTICAL CARTO (IMPLIES STEREO)	842516	00036000	6.00IN OR 152MM	BLACK AND WHITE	0%	10%	EAST BAY AREA
AGRICULTURAL STABILIZATION AND CONSERVATION SERVICE		AERIAL PHOTOGRAPHY FIELD OFFICE				UT	84130-0010	801-975-3503
<u>DATE OF COVERAGE</u>	<u>SENSOR CLASS</u>	<u>PROJECT CODE</u>	<u>SCALE</u>	<u>FOCAL LENGTH</u>	<u>FILM TYPE</u>	<u>CLOUD COVER</u>	<u>QUADRANGLE COVERAGE</u>	<u>REMARKS</u>
1959 MAY 15	VERTICAL CARTO (IMPLIES STEREO)	BUT	00020000	8.25IN OR 210MM	BLACK AND WHITE	0%	90%	06
1950 AUG 13	VERTICAL CARTO (IMPLIES STEREO)	BUT	00020000	8.25IN OR 210MM	BLACK AND WHITE	0%	90%	06
AIR FLIGHT SERVICE		2220 CALLE DE LUNA				CA	95054	408-988-0107
<u>DATE OF COVERAGE</u>	<u>SENSOR CLASS</u>	<u>PROJECT CODE</u>	<u>SCALE</u>	<u>FOCAL LENGTH</u>	<u>FILM TYPE</u>	<u>CLOUD COVER</u>	<u>QUADRANGLE COVERAGE</u>	<u>REMARKS</u>
1978 MAY 27	VERTICAL RECONNAISSANCE	ALAMED	00036000	6.00IN OR 152MM	BLACK AND WHITE	0%	90%	ALAMEDA CO.
1976 MAR 12	VERTICAL RECONNAISSANCE	ALAMED	00036000	6.00IN OR 152MM	BLACK AND WHITE	0%	90%	ALAMEDA CO.
1974 AUG 08	VERTICAL RECONNAISSANCE	ALAMED	00036000	6.00IN OR 152MM	BLACK AND WHITE	0%	90%	ALAMEDA CO.
1971 OCT 21	VERTICAL RECONNAISSANCE	ALAMED	00036000	6.00IN OR 152MM	BLACK AND WHITE	0%	90%	ALAMEDA CO.
1969 OCT 11	VERTICAL RECONNAISSANCE	SFBCDC	00030000	6.00IN OR 152MM	BLACK AND WHITE	0%	30%	SF BAY SHORELINE
1969 JUL 31	VERTICAL RECONNAISSANCE	ALAMED	00036000	6.00IN OR 152MM	BLACK AND WHITE	0%	90%	ALAMEDA CO.
1968 AUG 06	VERTICAL RECONNAISSANCE	ALAMED	00036000	6.00IN OR 152MM	BLACK AND WHITE	0%	90%	ALAMEDA CO.
1967 MAR 07	VERTICAL RECONNAISSANCE	ALAMED	00036000	6.00IN OR 152MM	BLACK AND WHITE	0%	90%	ALAMEDA CO.
CALIFORNIA DEPT. OF TRANSPORTATION		DIVISION OF HIGHWAYS				CA	95814	916-654-4614
<u>DATE OF COVERAGE</u>	<u>SENSOR CLASS</u>	<u>PROJECT CODE</u>	<u>SCALE</u>	<u>FOCAL LENGTH</u>	<u>FILM TYPE</u>	<u>CLOUD COVER</u>	<u>QUADRANGLE COVERAGE</u>	<u>REMARKS</u>
1984 MAY	VERTICAL CARTO (IMPLIES STEREO)	840854	00002400	24.0IN OR 610MM	BLACK AND WHITE	0%	20%	HWY-80 ALA CO.
1981 SEP	VERTICAL CARTO (IMPLIES STEREO)	78-3	00024000	6.00IN OR 152MM	BLACK AND WHITE	0%	20%	SF BY VAR CO
1981 SEP	VERTICAL CARTO (IMPLIES STEREO)	78-2	00024000	6.00IN OR 152MM	BLACK AND WHITE	0%	80%	SF BY VAR CO
1981 MAR	VERTICAL CARTO (IMPLIES STEREO)	4-3/2	00002400	24.0IN OR 610MM	BLACK AND WHITE	0%	20%	RTE 13-ALA CO
1981 FEB	VERTICAL CARTO (IMPLIES STEREO)	7-6	00003000	6.00IN OR 152MM	BLACK AND WHITE	0%	20%	RTE 580-ALA CO
1965 JUN	VERTICAL CARTO (IMPLIES STEREO)	65-130	00012000	6.00IN OR 152MM	BLACK AND WHITE	0%	90%	ALAMEDA CO

ENVIRONMENTAL RISK INFORMATION & IMAGING SERVICES
AERIAL PHOTOGRAPH SEARCH REPORT

The following sources have reported aerial photo coverage for the subject site USGS topoquad.
For site-specific photo availability and ordering, please call the individual source agency or call
AIC at 1-800-945-9509 or fax this page to AIC at 512-478-5215.

Oct 30, 1997
Page 2

ERIS Report #203060A

VENDOR NAME		STREET		STATE	ZIP	PHONE		
CALIFORNIA DEPT. OF WATER RESOURCES		P.O. BOX 942836		CA	94236-0001	916-653-2698		
<u>DATE OF COVERAGE</u>	<u>SENSOR CLASS</u>	<u>PROJECT CODE</u>	<u>SCALE</u>	<u>FOCAL LENGTH</u>	<u>FILM TYPE</u>	<u>CLOUD COVER</u>	<u>QUADRANGLE COVERAGE</u>	<u>REMARKS</u>
1993 AUG	VERTICAL CARTO (IMPLIES STEREO)	CSLBQ	00012000	6.00IN OR 152MM	COLOR	0%	70%	SN FRAN-SN PAB
1993 AUG	VERTICAL CARTO (IMPLIES STEREO)	CSLBQ	00012000	6.00IN OR 152MM	COLOR	0%	70%	SN FRAN-SN PAB
1991 JUL	VERTICAL CARTO (IMPLIES STEREO)	DPRAZ	00012000	6.00IN OR 152MM	COLOR	0%	20%	SN FRANCSCO BAY
1986 FEB 24	VERTICAL CARTO (IMPLIES STEREO)	NASAU2	00032000	24.0IN OR 610MM	COLOR INFRARED	10%	70%	NO CA 1986 FLOOD
1986 FEB 24	VERTICAL CARTO (IMPLIES STEREO)	NASAU2	00032000	24.0IN OR 610MM	BLACK AND WHITE	10%	70%	NO CA 1986 FLOOD
1986 FEB 24	VERTICAL CARTO (IMPLIES STEREO)	NASAU2	00032000	24.0IN OR 610MM	COLOR	10%	70%	NO CA 1986 FLOOD
1982 JAN 07	VERTICAL CARTO (IMPLIES STEREO)	INDEX	00024000	24.0IN OR 610MM	COLOR INFRARED	0%	70%	NORTH BAY AREA
1982 JAN 07	VERTICAL CARTO (IMPLIES STEREO)	INDEX	00024000	24.0IN OR 610MM	COLOR INFRARED	0%	70%	NORTH BAY AREA
1981 AUG	VERTICAL CARTO (IMPLIES STEREO)	CDFDWR	00024000	6.00IN OR 152MM	BLACK AND WHITE	0%	90%	
1977 FEB	VERTICAL CARTO (IMPLIES STEREO)	SEC 0	00012000	6.00IN OR 152MM	COLOR	0%	40%	SFO BAY 120F27
CH2M HILL		P.O. BOX 492478		CA	96049-2478	916-243-5831		
<u>DATE OF COVERAGE</u>	<u>SENSOR CLASS</u>	<u>PROJECT CODE</u>	<u>SCALE</u>	<u>FOCAL LENGTH</u>	<u>FILM TYPE</u>	<u>CLOUD COVER</u>	<u>QUADRANGLE COVERAGE</u>	<u>REMARKS</u>
1985 SEP	VERTICAL CARTO (IMPLIES STEREO)	EBAY85	00050000	6.00IN OR 152MM	BLACK AND WHITE	0%	80%	EAST BAY AREA
FAIRCHILD NATIONAL, INC.		413 AZALEA WAY		AL	35215	205-853-3641; 800-528-7250		
<u>DATE OF COVERAGE</u>	<u>SENSOR CLASS</u>	<u>PROJECT CODE</u>	<u>SCALE</u>	<u>FOCAL LENGTH</u>	<u>FILM TYPE</u>	<u>CLOUD COVER</u>	<u>QUADRANGLE COVERAGE</u>	<u>REMARKS</u>
1978 MAY 00	VERTICAL RECONNAISSANCE	ALAM78	00027600	6.00IN OR 152MM	BLACK AND WHITE	0%	90%	ALAMEDA CO
FITHIAN'S AERIAL PHOTOGRAPHY		8700 AUGUSTA CT.		CA	94568-1063	510-829-7830		
<u>DATE OF COVERAGE</u>	<u>SENSOR CLASS</u>	<u>PROJECT CODE</u>	<u>SCALE</u>	<u>FOCAL LENGTH</u>	<u>FILM TYPE</u>	<u>CLOUD COVER</u>	<u>QUADRANGLE COVERAGE</u>	<u>REMARKS</u>
1988 FEB	OBLIQUE	ALA-88	00002250	1.97IN OR 50MM	COLOR	0%	20%	ALAMEDA
HERRINGTON-OLSON PHOTOGRAPHY, INC.		769 22ND ST.		CA	94812	510-452-0501		
<u>DATE OF COVERAGE</u>	<u>SENSOR CLASS</u>	<u>PROJECT CODE</u>	<u>SCALE</u>	<u>FOCAL LENGTH</u>	<u>FILM TYPE</u>	<u>CLOUD COVER</u>	<u>QUADRANGLE COVERAGE</u>	<u>REMARKS</u>
1993 JUN	OBLIQUE	HOP-93	00005500	1.97IN OR 50MM	COLOR	0%	20%	OAKLAND & PORT
MARS ASSOCIATES, INC.		1422 NORTH 44TH ST., SUITE 109		AZ	85008	602-267-8008		
<u>DATE OF COVERAGE</u>	<u>SENSOR CLASS</u>	<u>PROJECT CODE</u>	<u>SCALE</u>	<u>FOCAL LENGTH</u>	<u>FILM TYPE</u>	<u>CLOUD COVER</u>	<u>QUADRANGLE COVERAGE</u>	<u>REMARKS</u>
1985	SIDE-LOOKING AIRBORNE RADAR	SO-CAL	00500000	OTHER	BLACK AND WHITE	0%	10%	SFO TO LAGUNA BE
NATIONAL AERONAUTICS AND SPACE ADMINISTRATION, AMES		AMES RESEARCH CENTER				800-USA-MAPS		
<u>DATE OF COVERAGE</u>	<u>SENSOR CLASS</u>	<u>PROJECT CODE</u>	<u>SCALE</u>	<u>FOCAL LENGTH</u>	<u>FILM TYPE</u>	<u>CLOUD COVER</u>	<u>QUADRANGLE COVERAGE</u>	<u>REMARKS</u>
1994 JUL 29	VERTICAL RECONNAISSANCE	04781	00031000	12.0IN OR 305MM	COLOR INFRARED	10%	20%	594004781 4437 4437 0512 0355
1994 JUL 29	VERTICAL RECONNAISSANCE	04781	00035000	12.0IN OR 305MM	COLOR INFRARED	10%	30%	594004781 4439 4439 0512 0357

ENVIRONMENTAL RISK INFORMATION & IMAGING SERVICES
AERIAL PHOTOGRAPH SEARCH REPORT

The following sources have reported aerial photo coverage for the subject site USGS topoquad.
For site-specific photo availability and ordering, please call the individual source agency or call
AIC at 1-800-945-9509 or fax this page to AIC at 512-478-5215.

Oct 30, 1997
Page 3

ERIIS Report #203060A

VENDOR NAME		STREET	STATE	ZIP	PHONE			
DATE OF COVERAGE	SENSOR CLASS	PROJECT CODE	SCALE	FOCAL LENGTH	FILM TYPE	CLOUD COVER	QUADRANGLE COVERAGE	REMARKS
1994 JUL 29	VERTICAL RECONNAISSANCE	04781	00033000	12.0IN OR 305MM	COLOR INFRARED	10%	30%	594004781 4438 4438 0512 0356
1994 FEB 24	VERTICAL RECONNAISSANCE	04699	00061928	12.0IN OR 305MM	COLOR INFRARED	0%	50%	594004699 3382 3395 0512 0049
1994 FEB 24	VERTICAL RECONNAISSANCE	04699	00061800	12.0IN OR 305MM	COLOR INFRARED	0%	60%	594004699 3377 3381 0512 0044
1994 FEB 24	VERTICAL RECONNAISSANCE	04699	00061000	12.0IN OR 305MM	COLOR INFRARED	0%	50%	594004699 3452 3459 0512 0119
1993 NOV 23	VERTICAL RECONNAISSANCE	04651	00066500	12.0IN OR 305MM	COLOR INFRARED	0%	40%	593004651 2236 2237 0462 0790
1993 NOV 23	VERTICAL RECONNAISSANCE	04651	00067000	12.0IN OR 305MM	COLOR INFRARED	0%	40%	593004651 2234 2235 0462 0788
1993 SEP 10	VERTICAL RECONNAISSANCE	04632	00066750	12.0IN OR 305MM	COLOR INFRARED	30%	90%	593004632 6315 6318 0460 0790
1993 SEP 10	VERTICAL RECONNAISSANCE	04632	00067000	12.0IN OR 305MM	COLOR INFRARED	0%	60%	593004632 6319 6325 0460 0794
1993 SEP 08	VERTICAL RECONNAISSANCE	04628	00065000	12.0IN OR 305MM	COLOR INFRARED	0%	90%	593004628 1975 1983 0462 0530
1993 APR 26	VERTICAL RECONNAISSANCE	04556	00064000	12.0IN OR 305MM	COLOR INFRARED	0%	90%	593004556 7613 7622 0453 1034
1993 APR 26	VERTICAL RECONNAISSANCE	04556	00064000	12.0IN OR 305MM	COLOR INFRARED	0%	40%	593004556 7608 7612 0453 1029
1991 OCT 28	VERTICAL RECONNAISSANCE	04364	00065000	12.0IN OR 305MM	BLACK AND WHITE	0%	70%	591004364 4784 4785 0000 0000
1991 OCT 28	VERTICAL RECONNAISSANCE	04364	00065000	12.0IN OR 305MM	BLACK AND WHITE	0%	10%	591004364 4786 4794 0000 0000
1991 OCT 28	VERTICAL RECONNAISSANCE	04365	00032000	1.97IN OR 50MM	COLOR INFRARED	0%	70%	591004365 0011 0012 0000 0000
1991 OCT 28	VERTICAL RECONNAISSANCE	04365	00032000	1.97IN OR 50MM	COLOR INFRARED	0%	70%	591004365 0013 0014 0000 0000
1991 OCT 28	VERTICAL RECONNAISSANCE	04365	00031333	1.97IN OR 50MM	COLOR INFRARED	0%	20%	591004365 0003 0005 0000 0000
1991 OCT 28	VERTICAL RECONNAISSANCE	04365	00032000	1.97IN OR 50MM	COLOR INFRARED	0%	30%	591004365 0015 0016 0000 0000
1991 OCT 21	VERTICAL RECONNAISSANCE	04363	00033000	1.97IN OR 50MM	COLOR INFRARED	40%	20%	591004363 0136 0137 0000 0000
1991 OCT 21	VERTICAL RECONNAISSANCE	04363	00033000	1.97IN OR 50MM	COLOR INFRARED	10%	80%	591004363 0138 0139 0000 0000
1991 OCT 21	VERTICAL RECONNAISSANCE	04363	00032000	1.97IN OR 50MM	COLOR INFRARED	20%	30%	591004363 0141 0143 0000 0000
1991 OCT 21	VERTICAL RECONNAISSANCE	04363	00033000	1.97IN OR 50MM	COLOR INFRARED	20%	30%	591004363 0117 0119 0000 0000
1991 OCT 21	VERTICAL RECONNAISSANCE	04363	00032000	1.97IN OR 50MM	COLOR INFRARED	20%	20%	591004363 0191 0193 0000 0000
1991 OCT 21	VERTICAL RECONNAISSANCE	04363	00032000	1.97IN OR 50MM	COLOR INFRARED	20%	20%	591004363 0194 0195 0000 0000
1991 OCT 21	VERTICAL RECONNAISSANCE	04363	00032000	1.97IN OR 50MM	COLOR INFRARED	20%	60%	591004363 0182 0184 0000 0000
1991 OCT 21	VERTICAL RECONNAISSANCE	04363	00032000	1.97IN OR 50MM	COLOR INFRARED	10%	80%	591004363 0185 0186 0000 0000
1990 JUL 23	VERTICAL RECONNAISSANCE	04074	00116000	1.97IN OR 50MM	COLOR INFRARED	30%	60%	590004074 2768 2771 0414 0489
1989 NOV 27	VERTICAL RECONNAISSANCE	03974	00065500	12.0IN OR 305MM	BLACK AND WHITE	0%	70%	589003974 3070 3081 0307 0315
1989 NOV 27	VERTICAL RECONNAISSANCE	03974	00066500	12.0IN OR 305MM	BLACK AND WHITE	0%	80%	589003974 3066 3069 0307 0311
1989 OCT 18	VERTICAL RECONNAISSANCE	03965	00063000	12.0IN OR 305MM	COLOR	0%	40%	589003965 5263 5268 0397 0507
1989 OCT 18	VERTICAL RECONNAISSANCE	03965	00063000	12.0IN OR 305MM	COLOR	0%	80%	589003965 5269 5270 0397 0513
1989 OCT 18	VERTICAL RECONNAISSANCE	03965	00063000	12.0IN OR 305MM	COLOR	0%	80%	589003965 5271 5273 0397 0515
1989 OCT 18	VERTICAL RECONNAISSANCE	03965	00063000	12.0IN OR 305MM	COLOR	0%	60%	589003965 5143 5157 0397 0387
1989 OCT 10	VERTICAL RECONNAISSANCE	03960	00130500	1.97IN OR 50MM	BLACK AND WHITE	0%	10%	589003960 3659 3662 0307 0161
1989 OCT 06	VERTICAL RECONNAISSANCE	03957	00068000	12.0IN OR 305MM	COLOR INFRARED	0%	10%	589003957 4750 4752 0396 0860
1989 OCT 06	VERTICAL RECONNAISSANCE	03957	00068000	12.0IN OR 305MM	COLOR INFRARED	0%	70%	589003957 4753 4754 0396 0863
1989 OCT 06	VERTICAL RECONNAISSANCE	03957	00067000	12.0IN OR 305MM	COLOR INFRARED	20%	20%	589003957 4692 4693 0396 0802
1989 OCT 06	VERTICAL RECONNAISSANCE	03957	00067000	12.0IN OR 305MM	COLOR INFRARED	0%	20%	589003957 4690 4691 0396 0800
1989 OCT 06	VERTICAL RECONNAISSANCE	03957	00067000	12.0IN OR 305MM	COLOR INFRARED	0%	20%	589003957 4721 4723 0396 0831
1989 JUN 02	VERTICAL RECONNAISSANCE	03873	00060000	12.0IN OR 305MM	COLOR INFRARED	50%	60%	589003873 1564 1565 0391 0434
1989 JUN 02	VERTICAL RECONNAISSANCE	03873	00060000	12.0IN OR 305MM	COLOR INFRARED	20%	40%	589003873 1566 1566 0391 0436
1988 AUG 17	VERTICAL RECONNAISSANCE	03797	00064500	12.0IN OR 305MM	COLOR INFRARED	20%	20%	588003797 4274 4275 0381 0502
1988 AUG 17	VERTICAL RECONNAISSANCE	03797	00064500	12.0IN OR 305MM	COLOR INFRARED	0%	20%	588003797 4272 4273 0381 0500
1988 AUG 17	VERTICAL RECONNAISSANCE	03797	00064999	12.0IN OR 305MM	COLOR INFRARED	60%	30%	588003797 4278 4278 0381 0506
1988 AUG 17	VERTICAL RECONNAISSANCE	03798	00130000	1.97IN OR 50MM	BLACK AND WHITE	50%	10%	588003798 0451 0451 0307 0109
1988 AUG 17	VERTICAL RECONNAISSANCE	03798	00131500	1.97IN OR 50MM	BLACK AND WHITE	20%	90%	588003798 0447 0448 0307 0105
1988 AUG 17	VERTICAL RECONNAISSANCE	03798	00132000	1.97IN OR 50MM	BLACK AND WHITE	30%	70%	588003798 0449 0450 0307 0107
1988 MAR 26	VERTICAL RECONNAISSANCE	03705	00043000	12.0IN OR 305MM	COLOR INFRARED	0%	20%	588003705 1898 1898 0376 0698
1987 MAR 24	VERTICAL RECONNAISSANCE	03615	00066600	12.0IN OR 305MM	COLOR INFRARED	0%	30%	587003615 0027 0031 0359 0006
1987 MAR 24	VERTICAL RECONNAISSANCE	03615	00054000	12.0IN OR 305MM	COLOR INFRARED	0%	50%	587003615 0223 0023 0359 0002

ENVIRONMENTAL RISK INFORMATION & IMAGING SERVICES
AERIAL PHOTOGRAPH SEARCH REPORT

The following sources have reported aerial photo coverage for the subject site USGS topoquad.
For site-specific photo availability and ordering, please call the individual source agency or call
AIC at 1-800-945-9509 or fax this page to AIC at 512-478-5215.

Oct 30, 1997
Page 4

ERIS Report #203060A

VENDOR NAME		STREET	STATE	ZIP	PHONE			
DATE OF COVERAGE	SENSOR CLASS	PROJECT CODE	SCALE	FOCAL LENGTH	FILM TYPE	CLOUD COVER	QUADRANGLE COVERAGE	REMARKS
1987 MAR 24	VERTICAL RECONNAISSANCE	03616	00033250	1.97IN OR 50MM	COLOR INFRARED	0%	50%	587003616 0005 0008 0363 0006
1987 MAR 24	VERTICAL RECONNAISSANCE	03616	00027000	1.97IN OR 50MM	COLOR INFRARED	0%	30%	587003616 0001 0001 0363 0002
1985 AUG 28	VERTICAL RECONNAISSANCE	03484	00134666	1.97IN OR 50MM	BLACK AND WHITE	40%	90%	585003484 1697 1699 0303 0759
1985 APR 30	VERTICAL RECONNAISSANCE	03441	00065894	12.0IN OR 305MM	COLOR INFRARED	10%	50%	585003441 9814 9832 0345 0225
1985 APR 30	VERTICAL RECONNAISSANCE	03441	00065307	12.0IN OR 305MM	COLOR INFRARED	0%	80%	585003441 9698 9723 0345 0109
1984 APR 12	VERTICAL RECONNAISSANCE	03333	00129500	1.97IN OR 50MM	COLOR INFRARED	0%	10%	584003333 3604 3613 0337 0089
1984 APR 12	VERTICAL RECONNAISSANCE	03332	00065052	12.0IN OR 305MM	COLOR INFRARED	0%	60%	584003332 5853 5871 0337 0046
1983 JUL 08	VERTICAL RECONNAISSANCE	03235	00065375	12.0IN OR 305MM	COLOR INFRARED	0%	50%	583003235 5015 5022 0328 0995
1983 JUL 08	VERTICAL RECONNAISSANCE	03235	00065700	12.0IN OR 305MM	COLOR INFRARED	10%	70%	583003235 5175 5204 0328 1155
1982 OCT 01	VERTICAL RECONNAISSANCE	03150	00124500	1.97IN OR 50MM	COLOR INFRARED	0%	30%	582003150 5908 5909 0323 0470
1982 OCT 01	VERTICAL RECONNAISSANCE	03150	00123000	1.97IN OR 50MM	COLOR INFRARED	0%	60%	582003150 5906 5907 0323 0468
1982 MAY 28	VERTICAL RECONNAISSANCE	03073	00025428	1.97IN OR 50MM	COLOR INFRARED	0%	40%	582003073 0288 0294 0232 0663
1982 MAY 28	VERTICAL RECONNAISSANCE	03073	00025500	1.97IN OR 50MM	COLOR INFRARED	10%	80%	582003073 0280 0287 0232 0655
1982 MAY 28	VERTICAL RECONNAISSANCE	03073	00024785	1.97IN OR 50MM	COLOR INFRARED	10%	20%	582003073 0042 0055 0232 0417
1982 JAN 07	VERTICAL RECONNAISSANCE	03038	00048166	12.0IN OR 305MM	COLOR INFRARED	0%	30%	582003038 0876 0881 0313 0882
1982 JAN 07	VERTICAL RECONNAISSANCE	03038	00047666	12.0IN OR 305MM	COLOR INFRARED	0%	60%	582003038 0696 0704 0313 0702
1982 JAN 07	VERTICAL RECONNAISSANCE	03038	00048166	12.0IN OR 305MM	COLOR INFRARED	0%	50%	582003038 0690 0695 0313 0696
1982 JAN 07	VERTICAL RECONNAISSANCE	03038	00048000	12.0IN OR 305MM	COLOR INFRARED	0%	20%	582003038 0681 0682 0313 0687
1982 JAN 07	VERTICAL RECONNAISSANCE	03039	00023750	1.97IN OR 50MM	COLOR INFRARED	0%	80%	582003039 0191 0210 0231 0431
1979 JUN 14	VERTICAL RECONNAISSANCE	02770	00131400	1.97IN OR 50MM	COLOR INFRARED	0%	10%	579002770 6616 6640 0260 1064
1979 JUN 14	VERTICAL RECONNAISSANCE	02771	00131400	1.97IN OR 50MM	BLACK AND WHITE	0%	10%	579002771 1195 1219 0290 0505
1977 JUL 07	VERTICAL RECONNAISSANCE	02516	00126000	1.97IN OR 50MM	BLACK AND WHITE	0%	40%	577002516 6242 6243 0165 0479
1977 JUL 07	VERTICAL RECONNAISSANCE	02516	00125000	1.97IN OR 50MM	BLACK AND WHITE	10%	10%	577002516 6244 6244 0165 0481
1977 FEB 14	VERTICAL RECONNAISSANCE	Y2466	00126135	1.97IN OR 50MM	COLOR INFRARED	0%	60%	5CITY2466 0937 0937 0244 1294
1977 FEB 14	VERTICAL RECONNAISSANCE	02466	00131000	1.97IN OR 50MM	COLOR INFRARED	0%	60%	577002466 0937 0938 0244 1294
1977 FEB 14	VERTICAL RECONNAISSANCE	02466	00128000	1.97IN OR 50MM	COLOR INFRARED	0%	30%	577002466 0933 0936 0244 1290
1977 FEB 14	VERTICAL RECONNAISSANCE	02466	00128000	1.97IN OR 50MM	COLOR INFRARED	10%	50%	577002466 0939 0943 0244 1296
1977 JAN 28	VERTICAL RECONNAISSANCE	02465	00129000	1.97IN OR 50MM	COLOR INFRARED	10%	60%	577002465 0822 0823 0244 1197
1977 JAN 28	VERTICAL RECONNAISSANCE	02465	00127000	1.97IN OR 50MM	COLOR INFRARED	10%	50%	577002465 0819 0821 0244 1194
1976 JUN 17	VERTICAL RECONNAISSANCE	02341	00126000	1.97IN OR 50MM	COLOR	0%	30%	576002341 9812 9819 0242 0708
1976 JUN 17	VERTICAL RECONNAISSANCE	02340	00129000	1.97IN OR 50MM	COLOR INFRARED	10%	80%	576002340 4243 4247 0242 0643
1976 JUN 17	VERTICAL RECONNAISSANCE	02340	00132000	1.97IN OR 50MM	COLOR INFRARED	20%	10%	576002340 4248 4248 0242 0648
1976 JUN 17	VERTICAL RECONNAISSANCE	02340	00126000	1.97IN OR 50MM	COLOR INFRARED	0%	30%	576002340 4235 4242 0242 0635
1976 JUN 17	VERTICAL RECONNAISSANCE	02341	00132000	1.97IN OR 50MM	COLOR	20%	10%	576002341 9825 9825 0242 0721
1976 JUN 17	VERTICAL RECONNAISSANCE	02341	00129000	1.97IN OR 50MM	COLOR	10%	80%	576002341 9820 9824 0242 0716
1976 MAR 25	VERTICAL RECONNAISSANCE	02306	00102000	1.97IN OR 50MM	COLOR INFRARED	0%	30%	576002306 4333 4333 0241 0597
1976 JAN 21	VERTICAL RECONNAISSANCE	02294	00132000	1.97IN OR 50MM	COLOR INFRARED	0%	40%	576002294 4284 4288 0241 0533
1975 SEP 30	VERTICAL RECONNAISSANCE	02233	00131000	1.97IN OR 50MM	COLOR	10%	80%	575002233 2562 2562 0159 1990
1975 SEP 30	VERTICAL RECONNAISSANCE	02233	00131000	1.97IN OR 50MM	COLOR	20%	10%	575002233 2563 2564 0159 1991
1975 SEP 30	VERTICAL RECONNAISSANCE	02234	00131000	1.97IN OR 50MM	COLOR INFRARED	20%	10%	575002234 3404 3405 0240 0281
1975 SEP 30	VERTICAL RECONNAISSANCE	02234	00131000	1.97IN OR 50MM	COLOR INFRARED	10%	80%	575002234 3403 3403 0240 0280
1975 MAY 28	VERTICAL RECONNAISSANCE	02124	00065000	12.0IN OR 305MM	BLACK AND WHITE INFRARED	0%	40%	575002124 8209 8228 0163 1497
1975 MAY 28	VERTICAL RECONNAISSANCE	02123	00033000	1.97IN OR 50MM	COLOR INFRARED	0%	70%	575002123 0049 0053 0209 0218
1975 MAY 28	VERTICAL RECONNAISSANCE	02123	00033000	1.97IN OR 50MM	COLOR INFRARED	0%	50%	575002123 0054 0061 0209 0223
1975 MAY 28	VERTICAL RECONNAISSANCE	02124	00066000	12.0IN OR 305MM	BLACK AND WHITE INFRARED	0%	50%	575002124 8257 8270 0163 1545
1975 MAY 28	VERTICAL RECONNAISSANCE	02123	00032000	1.97IN OR 50MM	COLOR INFRARED	0%	90%	575002123 0136 0144 0209 0305
1975 MAY 21	VERTICAL RECONNAISSANCE	02117	00033000	1.97IN OR 50MM	COLOR	0%	50%	575002117 0077 0078 0208 0317
1975 MAY 21	VERTICAL RECONNAISSANCE	02117	00034000	1.97IN OR 50MM	COLOR	0%	30%	575002117 0074 0076 0208 0314
1975 MAY 21	VERTICAL RECONNAISSANCE	02118	00033000	1.97IN OR 50MM	COLOR	0%	50%	575002118 0072 0072 0208 0549

ENVIRONMENTAL RISK INFORMATION & IMAGING SERVICES
AERIAL PHOTOGRAPH SEARCH REPORT

The following sources have reported aerial photo coverage for the subject site USGS topoquad.
For site-specific photo availability and ordering, please call the individual source agency or call
AIC at 1-800-945-9509 or fax this page to AIC at 512-478-5215.

Oct 30, 1997
Page 5

ERIIS Report #203060A

VENDOR NAME		STREET		STATE	ZIP	PHONE		
DATE OF COVERAGE	SENSOR CLASS	PROJECT CODE	SCALE	FOCAL LENGTH	FILM TYPE	CLOUD COVER	QUADRANGLE COVERAGE	REMARKS
1975 MAY 21	VERTICAL RECONNAISSANCE	02118	00034000	1.97IN OR 50MM	COLOR	0%	30%	575002118 0068 0070 0208 0545
1975 MAY 21	VERTICAL RECONNAISSANCE	02118	00033000	1.97IN OR 50MM	COLOR	0%	40%	575002118 0071 0071 0208 0548
1975 MAY 21	VERTICAL RECONNAISSANCE	02119	00034000	1.97IN OR 50MM	COLOR INFRARED	0%	30%	575002119 0068 0070 0208 0621
1975 MAY 21	VERTICAL RECONNAISSANCE	02119	00033000	1.97IN OR 50MM	COLOR INFRARED	0%	50%	575002119 0071 0072 0208 0624
1975 APR 29	VERTICAL RECONNAISSANCE	02069	00129000	6.00IN OR 152MM	COLOR	10%	10%	575002069 2410 2415 0157 1816
1975 APR 29	VERTICAL RECONNAISSANCE	02069	00130000	6.00IN OR 152MM	COLOR	0%	20%	575002069 2402 2405 0157 1808
1975 APR 29	VERTICAL RECONNAISSANCE	02068	00129000	6.00IN OR 152MM	COLOR INFRARED	10%	10%	575002068 8139 8144 0157 1762
1975 APR 29	VERTICAL RECONNAISSANCE	02068	00130000	6.00IN OR 152MM	COLOR INFRARED	0%	20%	575002068 8131 8134 0157 1754
1975 MAR 21	VERTICAL RECONNAISSANCE	02022	00092000	1.97IN OR 50MM	COLOR INFRARED	10%	20%	575002022 3503 3503 0157 1113
1975 MAR 21	VERTICAL RECONNAISSANCE	02022	00092000	1.97IN OR 50MM	COLOR INFRARED	10%	20%	575002022 3504 3504 0157 1114
1975 MAR 21	VERTICAL RECONNAISSANCE	02022	00093000	1.97IN OR 50MM	COLOR INFRARED	10%	40%	575002022 3492 3495 0157 1102
1975 MAR 21	VERTICAL RECONNAISSANCE	02022	00092000	1.97IN OR 50MM	COLOR INFRARED	10%	20%	575002022 3501 3502 0157 1111
1974 AUG 20	VERTICAL RECONNAISSANCE	01902	00130000	6.00IN OR 152MM	BLACK AND WHITE INFRARED	0%	10%	574001902 1432 1440 0163 1040
1974 JUL 22	OBLIQUE	01886	00021665	1.97IN OR 50MM	COLOR INFRARED	0%	30%	574001886 0073 0073 0204 0074
1974 JUL 22	OBLIQUE	01886	00021665	1.97IN OR 50MM	COLOR INFRARED	0%	40%	574001886 0070 0070 0204 0071
1974 JUL 22	OBLIQUE	01886	00021665	1.97IN OR 50MM	COLOR INFRARED	0%	50%	574001886 0076 0076 0204 0077
1974 JUL 22	OBLIQUE	01886	00021665	1.97IN OR 50MM	COLOR INFRARED	0%	30%	574001886 0079 0079 0204 0080
1974 JUL 22	OBLIQUE	01886	00021665	1.97IN OR 50MM	COLOR INFRARED	0%	40%	574001886 0097 0097 0204 0098
1974 JUL 22	OBLIQUE	01886	00021665	1.97IN OR 50MM	COLOR INFRARED	0%	50%	574001886 0094 0094 0204 0095
1974 JUL 22	OBLIQUE	01886	00021665	1.97IN OR 50MM	COLOR INFRARED	0%	20%	574001886 0091 0091 0204 0092
1974 JUL 22	OBLIQUE	01886	00021665	1.97IN OR 50MM	COLOR INFRARED	0%	30%	574001886 0100 0100 0204 0101
1974 JUL 22	OBLIQUE	01887	00021665	1.97IN OR 50MM	COLOR INFRARED	0%	20%	574001887 0076 0076 0204 0278
1974 JUL 22	OBLIQUE	01887	00021665	1.97IN OR 50MM	COLOR INFRARED	0%	30%	574001887 0073 0073 0204 0275
1974 JUL 17	OBLIQUE	01862	00021665	1.97IN OR 50MM	COLOR	10%	20%	574001862 0097 0097 0203 0462
1974 JUL 17	OBLIQUE	01862	00021665	1.97IN OR 50MM	COLOR	0%	40%	574001862 0091 0091 0203 0456
1974 JUL 17	OBLIQUE	01862	00021665	1.97IN OR 50MM	COLOR	0%	40%	574001862 0094 0094 0203 0459
1974 MAR 04	VERTICAL RECONNAISSANCE	01615	00024000	1.97IN OR 50MM	BLACK AND WHITE	0%	30%	574001615 0030 0037 0001 8400
1974 MAR 04	VERTICAL RECONNAISSANCE	01615	00025000	1.97IN OR 50MM	BLACK AND WHITE	0%	20%	574001615 0026 0029 0001 8400
1974 MAR 04	VERTICAL RECONNAISSANCE	01616	00024000	1.97IN OR 50MM	COLOR INFRARED	0%	30%	574001616 0030 0037 0001 9900
1974 MAR 04	VERTICAL RECONNAISSANCE	01616	00025000	1.97IN OR 50MM	COLOR INFRARED	0%	20%	574001616 0026 0029 0001 9900
1974 FEB 05	VERTICAL RECONNAISSANCE	01138	00062000	1.97IN OR 50MM	COLOR INFRARED	0%	20%	574001138 7263 7271 0001 5300
1974 FEB 05	VERTICAL RECONNAISSANCE	01138	00062000	1.97IN OR 50MM	COLOR INFRARED	0%	90%	574001138 7272 7274 0001 5300
1974 FEB 05	VERTICAL RECONNAISSANCE	01138	00064000	1.97IN OR 50MM	COLOR INFRARED	0%	70%	574001138 7275 7275 0001 5300
1974 JAN 24	VERTICAL RECONNAISSANCE	01593	00128000	1.97IN OR 50MM	COLOR	0%	10%	574001593 5681 5691 0001 5308
1974 JAN 24	VERTICAL RECONNAISSANCE	01593	00130000	1.97IN OR 50MM	COLOR	0%	20%	574001593 5654 5660 0001 5307
1974 JAN 24	VERTICAL RECONNAISSANCE	01593	00130006	1.97IN OR 50MM	COLOR	0%	20%	574001593 5680 5680 0001 5308
1974 JAN 24	VERTICAL RECONNAISSANCE	01593	00128000	1.97IN OR 50MM	COLOR	0%	30%	574001593 5650 5653 0001 5307
1974 JAN 08	VERTICAL RECONNAISSANCE	01579	00130000	6.00IN OR 152MM	COLOR INFRARED	0%	30%	574001579 0013 0015 0001 5306
1974 JAN 08	VERTICAL RECONNAISSANCE	01579	00128000	6.00IN OR 152MM	COLOR INFRARED	0%	70%	574001579 0016 0018 0001 5306
1973 DEC 16	VERTICAL RECONNAISSANCE	01583	00130006	6.00IN OR 152MM	BLACK AND WHITE	0%	20%	573001583 0025 0025 0001 6302
1973 APR 04	VERTICAL RECONNAISSANCE	00996	00130000	6.00IN OR 152MM	COLOR INFRARED	0%	20%	573000996 0082 0086 0176 0081
1973 APR 04	VERTICAL RECONNAISSANCE	00996	00032000	1.97IN OR 50MM	COLOR INFRARED	0%	70%	573000996 0346 0348 0191 0701
1973 APR 04	VERTICAL RECONNAISSANCE	00996	00033000	1.97IN OR 50MM	COLOR INFRARED	0%	50%	573000996 0349 0352 0191 0704
1973 APR 03	VERTICAL RECONNAISSANCE	01059	00130000	6.00IN OR 152MM	COLOR	0%	10%	573001059 0360 0362 0176 1142
1973 APR 03	VERTICAL RECONNAISSANCE	01059	00127000	6.00IN OR 152MM	COLOR	0%	20%	573001059 0351 0353 0176 1133
1973 APR 03	VERTICAL RECONNAISSANCE	01059	00129000	6.00IN OR 152MM	COLOR	0%	10%	573001059 0502 0503 0176 1284
1973 APR 03	VERTICAL RECONNAISSANCE	01059	00132000	6.00IN OR 152MM	COLOR	0%	10%	573001059 0505 0505 0176 1287
1973 APR 03	VERTICAL RECONNAISSANCE	01059	00132000	6.00IN OR 152MM	COLOR	0%	60%	573001059 0506 0506 0176 1288
1973 APR 03	VERTICAL RECONNAISSANCE	01059	00127000	6.00IN OR 152MM	COLOR	0%	10%	573001059 0504 0504 0176 1286

ENVIRONMENTAL RISK INFORMATION & IMAGING SERVICES
AERIAL PHOTOGRAPH SEARCH REPORT

The following sources have reported aerial photo coverage for the subject site USGS topoquad.
For site-specific photo availability and ordering, please call the individual source agency or call
AIC at 1-800-945-9509 or fax this page to AIC at 512-478-5215.

Oct 30, 1997
Page 6

ERIIS Report #203060A

VENDOR NAME	STREET	STATE	ZIP	PHONE				
DATE OF COVERAGE	SENSOR CLASS	PROJECT CODE	SCALE	FOCAL LENGTH	FILM TYPE	CLOUD COVER	QUADRANGLE COVERAGE	REMARKS
1973 APR 03	VERTICAL RECONNAISSANCE	01059	00128000	6.00IN OR 152MM	COLOR	0%	10%	573001059 0490 0491 0176 1272
1973 APR 03	VERTICAL RECONNAISSANCE	01059	00127000	6.00IN OR 152MM	COLOR	0%	90%	573001059 0376 0379 0176 1158
1973 APR 03	VERTICAL RECONNAISSANCE	01059	00133000	6.00IN OR 152MM	COLOR	0%	10%	573001059 0368 0375 0176 1150
1973 MAR 23	VERTICAL RECONNAISSANCE	00856	00032501	1.97IN OR 50MM	BLACK AND WHITE	0%	20%	573000856 0076 0076 0183 0078
1973 JAN 22	VERTICAL RECONNAISSANCE	00918	00033000	1.97IN OR 50MM	BLACK AND WHITE	0%	50%	573000856 0061 0075 0183 0063
1973 JAN 22	VERTICAL RECONNAISSANCE	00918	00052000	6.00IN OR 152MM	COLOR INFRARED	0%	20%	573000918 7793 7794 0175 0510
1973 JAN 04	VERTICAL RECONNAISSANCE	00882	00052000	6.00IN OR 152MM	COLOR INFRARED	0%	20%	573000918 7791 7792 0175 0508
1973 JAN 04	VERTICAL RECONNAISSANCE	00882	00068000	6.00IN OR 152MM	COLOR INFRARED	0%	30%	573000882 7393 7393 0174 1644
1973 JAN 04	VERTICAL RECONNAISSANCE	00882	00131000	6.00IN OR 152MM	COLOR INFRARED	0%	10%	573000882 7392 7392 0174 1643
1973 JAN 04	VERTICAL RECONNAISSANCE	00882	00121000	6.00IN OR 152MM	COLOR INFRARED	0%	10%	573000882 7383 7391 0174 1634
1973 JAN 04	VERTICAL RECONNAISSANCE	00882	00061000	6.00IN OR 152MM	COLOR INFRARED	0%	20%	573000882 7394 7394 0174 1645
1973 JAN 04	VERTICAL RECONNAISSANCE	00882	00055000	6.00IN OR 152MM	COLOR INFRARED	0%	30%	573000882 7396 7397 0174 1647
1973 JAN 04	VERTICAL RECONNAISSANCE	00882	00080000	6.00IN OR 152MM	COLOR INFRARED	0%	50%	573000882 7298 7299 0174 1549
1973 JAN 04	VERTICAL RECONNAISSANCE	00882	00077000	6.00IN OR 152MM	COLOR INFRARED	0%	40%	573000882 7300 7300 0174 1551
1973 JAN 04	VERTICAL RECONNAISSANCE	00882	00081000	6.00IN OR 152MM	COLOR INFRARED	0%	30%	573000882 7303 7303 0174 1554
1973 JAN 04	VERTICAL RECONNAISSANCE	00882	00075000	6.00IN OR 152MM	COLOR INFRARED	0%	30%	573000882 7301 7302 0174 1552
1972 DEC 13	VERTICAL RECONNAISSANCE	00855	00033000	1.97IN OR 50MM	COLOR INFRARED	0%	40%	572000855 0009 0010 0190 0795
1972 DEC 13	VERTICAL RECONNAISSANCE	00854	00130006	6.00IN OR 152MM	BLACK AND WHITE	0%	30%	572000854 0154 0155 0181 0538
1972 DEC 13	VERTICAL RECONNAISSANCE	00854	00130006	6.00IN OR 152MM	BLACK AND WHITE	0%	30%	572000854 0152 0153 0181 0536
1972 DEC 13	VERTICAL RECONNAISSANCE	00854	00033000	6.00IN OR 152MM	BLACK AND WHITE	0%	40%	572000854 0009 0010 0181 0393
1972 DEC 13	VERTICAL RECONNAISSANCE	00855	00032501	1.97IN OR 50MM	COLOR INFRARED	0%	30%	572000855 0154 0155 0190 0940
1972 DEC 13	VERTICAL RECONNAISSANCE	00855	00032501	1.97IN OR 50MM	COLOR INFRARED	0%	30%	572000855 0152 0153 0190 0938
1972 DEC 13	VERTICAL RECONNAISSANCE	00854	00032000	6.00IN OR 152MM	BLACK AND WHITE	0%	70%	572000854 0086 0092 0181 0470
1972 DEC 13	VERTICAL RECONNAISSANCE	00854	00032000	6.00IN OR 152MM	BLACK AND WHITE	0%	30%	572000854 0082 0085 0181 0466
1972 DEC 13	VERTICAL RECONNAISSANCE	00855	00032000	1.97IN OR 50MM	COLOR INFRARED	0%	30%	572000855 0082 0085 0190 0868
1972 DEC 13	VERTICAL RECONNAISSANCE	00855	00032000	1.97IN OR 50MM	COLOR INFRARED	0%	70%	572000855 0086 0092 0190 0872
1972 DEC 13	VERTICAL RECONNAISSANCE	00855	00032000	1.97IN OR 50MM	COLOR INFRARED	0%	60%	572000713 0040 0043 0190 0779
1972 NOV 22	VERTICAL RECONNAISSANCE	00713	00032000	1.97IN OR 50MM	COLOR INFRARED	0%	10%	572000726 6623 6623 0173 1496
1972 OCT 06	VERTICAL RECONNAISSANCE	00726	00131000	6.00IN OR 152MM	COLOR INFRARED	0%	10%	572000726 6619 6622 0173 1492
1972 OCT 06	VERTICAL RECONNAISSANCE	00726	00131000	6.00IN OR 152MM	COLOR INFRARED	0%	10%	572000715 0006 0006 0161 0356
1972 SEP 28	VERTICAL RECONNAISSANCE	00715	00130000	6.00IN OR 152MM	BLACK AND WHITE	10%	10%	572000715 0004 0004 0161 0354
1972 SEP 28	VERTICAL RECONNAISSANCE	00715	00133000	6.00IN OR 152MM	BLACK AND WHITE	20%	60%	572000715 0004 0004 0161 0354
1972 SEP 12	VERTICAL RECONNAISSANCE	00625	00130006	1.97IN OR 50MM	BLACK AND WHITE	0%	10%	572000625 5634 5634 0161 0100
1972 SEP 12	VERTICAL RECONNAISSANCE	00625	00126000	1.97IN OR 50MM	BLACK AND WHITE	0%	50%	572000625 5632 5633 0161 0098
1972 SEP 12	VERTICAL RECONNAISSANCE	00625	00130006	1.97IN OR 50MM	BLACK AND WHITE	0%	50%	572000625 5654 5654 0161 0120
1972 SEP 12	VERTICAL RECONNAISSANCE	00625	00129000	1.97IN OR 50MM	BLACK AND WHITE	0%	90%	572000625 5647 5650 0161 0113
1972 SEP 12	VERTICAL RECONNAISSANCE	00625	00127000	1.97IN OR 50MM	BLACK AND WHITE	0%	10%	572000625 5651 5653 0161 0117
1972 SEP 12	VERTICAL RECONNAISSANCE	00625	00129000	1.97IN OR 50MM	BLACK AND WHITE	0%	40%	572000625 5646 5646 0161 0112
1972 SEP 12	VERTICAL RECONNAISSANCE	00625	00130006	1.97IN OR 50MM	BLACK AND WHITE	0%	40%	572000625 5606 5606 0161 0072
1972 SEP 12	VERTICAL RECONNAISSANCE	00625	00130006	1.97IN OR 50MM	BLACK AND WHITE	0%	30%	572000625 5605 5605 0161 0071
1972 SEP 12	VERTICAL RECONNAISSANCE	00625	00130006	1.97IN OR 50MM	BLACK AND WHITE	0%	30%	572000625 5605 5605 0161 0071
1972 JUL 27	VERTICAL RECONNAISSANCE	00565	00134000	6.00IN OR 152MM	COLOR INFRARED	0%	90%	572000565 1999 2004 0172 0080
1972 JUL 27	VERTICAL RECONNAISSANCE	00565	00137000	6.00IN OR 152MM	COLOR INFRARED	10%	90%	572000565 2009 2017 0172 0090
1972 JUL 27	VERTICAL RECONNAISSANCE	00565	00129000	6.00IN OR 152MM	COLOR INFRARED	0%	40%	572000565 2005 2007 0172 0086
1972 JUL 14	VERTICAL RECONNAISSANCE	00508	00130006	6.00IN OR 152MM	COLOR INFRARED	0%	80%	572000508 3005 3005 0171 0748
1972 JUL 14	VERTICAL RECONNAISSANCE	00508	00092000	6.00IN OR 152MM	COLOR INFRARED	0%	30%	572000508 3006 3006 0171 0749
1972 JUL 05	VERTICAL RECONNAISSANCE	00492	00131000	6.00IN OR 152MM	COLOR INFRARED	0%	10%	572000492 2504 2504 0171 0364
1972 JUL 05	VERTICAL RECONNAISSANCE	00492	00132000	6.00IN OR 152MM	COLOR INFRARED	0%	10%	572000492 2501 2504 0171 0361
1972 JUL 05	VERTICAL RECONNAISSANCE	00492	00131000	6.00IN OR 152MM	COLOR INFRARED	10%	70%	572000492 2421 2422 0171 0281
1972 JUL 05	VERTICAL RECONNAISSANCE	00492	00132000	6.00IN OR 152MM	COLOR INFRARED	10%	70%	572000492 2423 2430 0171 0283
1972 JUN 26	VERTICAL RECONNAISSANCE	00482	00127000	6.00IN OR 152MM	COLOR INFRARED	0%	10%	572000482 1770 1786 0170 1650

ENVIRONMENTAL RISK INFORMATION & IMAGING SERVICES
AERIAL PHOTOGRAPH SEARCH REPORT

The following sources have reported aerial photo coverage for the subject site USGS topoquad.
For site-specific photo availability and ordering, please call the individual source agency or call
AIC at 1-800-945-9509 or fax this page to AIC at 512-478-5215.

Oct 30, 1997
Page 7

ERIIS Report #203060A

VENDOR NAME		STREET	STATE	ZIP	PHONE			
DATE OF COVERAGE	SENSOR CLASS	PROJECT CODE	SCALE	FOCAL LENGTH	FILM TYPE	CLOUD COVER	QUADRANGLE COVERAGE	REMARKS
1972 MAY 12	VERTICAL RECONNAISSANCE	00346	00130006	6.00IN OR 152MM	BLACK AND WHITE	0%	90%	572000346 0001 0001 0160 0238
1972 MAY 10	VERTICAL RECONNAISSANCE	00336	00100000	6.00IN OR 152MM	BLACK AND WHITE	0%	90%	572000336 0103 0103 0160 0150
1972 MAY 10	VERTICAL RECONNAISSANCE	00336	00130006	6.00IN OR 152MM	BLACK AND WHITE	0%	70%	572000336 0104 0104 0160 0151
1972 MAY 10	VERTICAL RECONNAISSANCE	00336	00090000	6.00IN OR 152MM	BLACK AND WHITE	0%	30%	572000336 0102 0102 0160 0149
1972 APR 14	OBLIQUE	00281	00130006	6.00IN OR 152MM	COLOR INFRARED	0%	90%	572000281 0106 0106 0170 0659
1972 APR 14	OBLIQUE	00281	00130006	6.00IN OR 152MM	COLOR INFRARED	0%	10%	572000281 0108 0108 0170 0661
1972 APR 14	OBLIQUE	00281	00130006	6.00IN OR 152MM	COLOR INFRARED	0%	10%	572000281 0107 0107 0170 0660
1972 APR 14	OBLIQUE	00281	00130006	6.00IN OR 152MM	COLOR INFRARED	0%	50%	572000281 0110 0110 0170 0663
1972 APR 14	OBLIQUE	00281	00130006	6.00IN OR 152MM	COLOR INFRARED	0%	10%	572000281 0109 0109 0170 0662
1972 APR 14	OBLIQUE	00281	00130006	6.00IN OR 152MM	COLOR INFRARED	0%	20%	572000281 0112 0112 0170 0665
1972 APR 14	OBLIQUE	00280	00130006	6.00IN OR 152MM	COLOR	0%	10%	572000280 0209 0209 0170 0551
1972 APR 14	OBLIQUE	00280	00130006	6.00IN OR 152MM	COLOR	0%	10%	572000280 0208 0208 0170 0550
1972 APR 14	OBLIQUE	00280	00130006	6.00IN OR 152MM	COLOR	0%	10%	572000280 0207 0207 0170 0549
1972 APR 14	OBLIQUE	00280	00130006	6.00IN OR 152MM	COLOR	0%	10%	572000280 0206 0206 0170 0548
1972 APR 14	OBLIQUE	00280	00130006	6.00IN OR 152MM	COLOR	10%	10%	572000280 0199 0199 0170 0541
1972 APR 14	OBLIQUE	00280	00130006	6.00IN OR 152MM	COLOR	10%	10%	572000280 0198 0198 0170 0540
1972 APR 14	OBLIQUE	00280	00130006	6.00IN OR 152MM	COLOR	10%	10%	572000280 0200 0200 0170 0542
1972 APR 14	OBLIQUE	00280	00130006	6.00IN OR 152MM	COLOR	10%	80%	572000280 0201 0201 0170 0543
1972 APR 14	OBLIQUE	00280	00130006	6.00IN OR 152MM	COLOR	10%	10%	572000280 0197 0197 0170 0539
1972 APR 14	OBLIQUE	00281	00130006	6.00IN OR 152MM	COLOR INFRARED	0%	80%	572000281 0001 0001 0170 0554
1972 APR 07	VERTICAL RECONNAISSANCE	00272	00128000	6.00IN OR 152MM	COLOR INFRARED	40%	10%	572000272 0065 0066 0170 0142
1972 APR 07	VERTICAL RECONNAISSANCE	00272	00128000	6.00IN OR 152MM	COLOR INFRARED	60%	20%	572000272 0067 0067 0170 0144
1972 APR 07	OBLIQUE	00273	00130006	6.00IN OR 152MM	COLOR INFRARED	70%	30%	572000273 0081 0081 0170 0253
1972 APR 07	VERTICAL RECONNAISSANCE	00272	00127000	6.00IN OR 152MM	COLOR INFRARED	20%	10%	572000272 0079 0082 0170 0156
1972 APR 07	VERTICAL RECONNAISSANCE	00272	00130000	6.00IN OR 152MM	COLOR INFRARED	10%	10%	572000272 0008 0015 0170 0085
1972 APR 07	OBLIQUE	00273	00130006	6.00IN OR 152MM	COLOR INFRARED	50%	10%	572000273 0080 0080 0170 0252
1972 APR 07	OBLIQUE	00273	00130006	6.00IN OR 152MM	COLOR INFRARED	50%	10%	572000273 0079 0079 0170 0251
1972 APR 07	OBLIQUE	00273	00130006	6.00IN OR 152MM	COLOR INFRARED	70%	10%	572000273 0065 0065 0170 0237
1972 APR 07	OBLIQUE	00273	00130006	6.00IN OR 152MM	COLOR INFRARED	60%	60%	572000273 0063 0063 0170 0235
1972 APR 07	OBLIQUE	00273	00130006	6.00IN OR 152MM	COLOR INFRARED	60%	10%	572000273 0064 0064 0170 0236
1972 APR 07	OBLIQUE	00273	00130006	6.00IN OR 152MM	COLOR INFRARED	70%	20%	572000273 0057 0057 0170 0229
1972 APR 07	OBLIQUE	00273	00130006	6.00IN OR 152MM	COLOR INFRARED	70%	30%	572000273 0056 0056 0170 0228
1972 APR 07	OBLIQUE	00273	00130006	6.00IN OR 152MM	COLOR INFRARED	60%	80%	572000273 0066 0066 0170 0238
1972 APR 07	OBLIQUE	00273	00130006	6.00IN OR 152MM	COLOR INFRARED	50%	10%	572000273 0010 0010 0170 0182
1972 APR 07	OBLIQUE	00273	00130006	6.00IN OR 152MM	COLOR INFRARED	40%	10%	572000273 0009 0009 0170 0181
1972 APR 07	OBLIQUE	00273	00130006	6.00IN OR 152MM	COLOR INFRARED	60%	20%	572000273 0012 0012 0170 0184
1972 APR 07	OBLIQUE	00273	00130006	6.00IN OR 152MM	COLOR INFRARED	50%	70%	572000273 0011 0011 0170 0183
1972 APR 07	OBLIQUE	00273	00130006	6.00IN OR 152MM	COLOR INFRARED	70%	10%	572000274 0039 0039 0170 0297
1972 APR 07	OBLIQUE	00274	00130006	6.00IN OR 152MM	COLOR INFRARED	70%	10%	572000274 0038 0038 0170 0296
1972 APR 07	OBLIQUE	00274	00130006	6.00IN OR 152MM	COLOR INFRARED	70%	10%	572000274 0041 0041 0170 0299
1972 APR 07	OBLIQUE	00274	00130006	6.00IN OR 152MM	COLOR INFRARED	60%	70%	572000275 0068 0074 0190 0309
1972 APR 07	VERTICAL RECONNAISSANCE	00275	00032000	1.97IN OR 50MM	COLOR	20%	20%	572000275 0056 0067 0190 0297
1972 APR 07	VERTICAL RECONNAISSANCE	00275	00033000	1.97IN OR 50MM	COLOR	10%	90%	572000275 0056 0067 0190 0297
1972 APR 07	VERTICAL RECONNAISSANCE	00275	00033000	1.97IN OR 50MM	COLOR	10%	60%	572000275 0000 0005 0190 0241
1972 APR 07	VERTICAL RECONNAISSANCE	00275	00032000	1.97IN OR 50MM	COLOR	10%	90%	572000275 0006 0009 0190 0247
1972 APR 07	OBLIQUE	00274	00130006	6.00IN OR 152MM	COLOR INFRARED	70%	10%	572000274 0040 0040 0170 0298
1972 APR 07	OBLIQUE	00274	00130006	6.00IN OR 152MM	COLOR INFRARED	80%	40%	572000274 0037 0037 0170 0295

ENVIRONMENTAL RISK INFORMATION & IMAGING SERVICES
AERIAL PHOTOGRAPH SEARCH REPORT

The following sources have reported aerial photo coverage for the subject site USGS topoquad.
For site-specific photo availability and ordering, please call the individual source agency or call
AIC at 1-800-945-9509 or fax this page to AIC at 512-478-5215.

Oct 30, 1997
Page 8

ERIIS Report #203060A

VENDOR NAME		STREET	STATE	ZIP	PHONE			
DATE OF COVERAGE	SENSOR CLASS	PROJECT CODE	SCALE	FOCAL LENGTH	FILM TYPE	CLOUD COVER	QUADRANGLE COVERAGE	REMARKS
1974 SEP 05	VERTICAL RECONNAISSANCE	2800	00013000	6.00IN OR 152MM	COLOR INFRARED	0%	30%	628000440 0156 0184 2803 0563
1974 SEP 05	VERTICAL RECONNAISSANCE	2800	00013000	6.00IN OR 152MM	COLOR	0%	30%	628000430 0156 0184 2803 0322
1974 APR 20	VERTICAL RECONNAISSANCE	2680	00012479	6.00IN OR 152MM	COLOR	0%	30%	626800390 0081 0087 1313 0570
1974 APR 20	VERTICAL RECONNAISSANCE	2680	00012585	6.00IN OR 152MM	COLOR INFRARED	0%	30%	626800400 0081 0087 1313 0812
1974 APR 19	VERTICAL RECONNAISSANCE	2680	00012580	6.00IN OR 152MM	COLOR INFRARED	0%	20%	626800370 0181 0202 1313 0425
1974 APR 19	VERTICAL RECONNAISSANCE	2680	00012511	6.00IN OR 152MM	COLOR	0%	20%	626800360 0186 0189 1313 0185
1974 FEB 01	VERTICAL RECONNAISSANCE	2590	00011529	6.00IN OR 152MM	COLOR INFRARED	0%	20%	625901130 0112 0116 1203 1204
1973 SEP 11	VERTICAL RECONNAISSANCE	2530	00012297	6.00IN OR 152MM	COLOR INFRARED	0%	40%	625300880 0174 0188 0691 1615
1973 SEP 11	VERTICAL RECONNAISSANCE	2530	00012100	6.00IN OR 152MM	COLOR INFRARED	0%	20%	625300880 0137 0151 0691 1578
1973 SEP 11	VERTICAL RECONNAISSANCE	2530	00012314	6.00IN OR 152MM	COLOR	0%	30%	625300870 0174 0190 0691 1418
1973 SEP 11	VERTICAL RECONNAISSANCE	2530	00012265	6.00IN OR 152MM	COLOR	0%	20%	625300850 0140 0145 0691 1046
1973 MAY 25	VERTICAL RECONNAISSANCE	2350	00033822	6.00IN OR 152MM	COLOR INFRARED	0%	30%	623500290 0044 0045 1288 1290
1973 MAY 25	VERTICAL RECONNAISSANCE	2350	00033873	6.00IN OR 152MM	COLOR	0%	30%	623500280 0044 0045 1288 1010
1973 JAN 26	VERTICAL RECONNAISSANCE	2260	00046365	6.00IN OR 152MM	COLOR	0%	50%	622600770 0194 0197 0628 0424
1973 JAN 26	VERTICAL RECONNAISSANCE	2260	00045054	6.00IN OR 152MM	COLOR INFRARED	0%	50%	622600780 0193 0196 0628 0620
1973 JAN 22	VERTICAL RECONNAISSANCE	2260	00050209	6.00IN OR 152MM	COLOR	0%	50%	622600540 0092 0100 0627 0093
1973 JAN 22	VERTICAL RECONNAISSANCE	2260	00050812	6.00IN OR 152MM	COLOR	0%	90%	622600540 0101 0103 0627 0102
1973 JAN 22	VERTICAL RECONNAISSANCE	2260	00052253	6.00IN OR 152MM	COLOR INFRARED	0%	70%	622600550 0185 0191 0627 0401
1973 JAN 22	VERTICAL RECONNAISSANCE	2260	00053128	6.00IN OR 152MM	COLOR INFRARED	0%	80%	622600550 0193 0196 0627 0409
1973 JAN 22	VERTICAL RECONNAISSANCE	2260	00052282	6.00IN OR 152MM	COLOR INFRARED	0%	60%	622600550 0151 0159 0627 0367
1973 JAN 22	VERTICAL RECONNAISSANCE	2260	00052057	6.00IN OR 152MM	COLOR INFRARED	0%	60%	622600550 0161 0163 0627 0377
1973 JAN 22	VERTICAL RECONNAISSANCE	2260	00051834	6.00IN OR 152MM	COLOR INFRARED	0%	50%	622600550 0131 0133 0627 0347
1973 JAN 22	VERTICAL RECONNAISSANCE	2260	00052536	6.00IN OR 152MM	COLOR	0%	70%	622600540 0185 0192 0627 0186
1973 JAN 22	VERTICAL RECONNAISSANCE	2260	00052940	6.00IN OR 152MM	COLOR	0%	60%	622600540 0161 0163 0627 0162
1973 JAN 22	VERTICAL RECONNAISSANCE	2260	00050803	6.00IN OR 152MM	COLOR	0%	70%	622600540 0193 0196 0627 0194
1973 JAN 22	VERTICAL RECONNAISSANCE	2260	00052180	6.00IN OR 152MM	COLOR	0%	60%	622600540 0151 0159 0627 0152
1973 JAN 22	VERTICAL RECONNAISSANCE	2260	00051830	6.00IN OR 152MM	COLOR	0%	50%	622600540 0131 0132 0627 0132
1973 JAN 22	VERTICAL RECONNAISSANCE	2260	00051338	6.00IN OR 152MM	COLOR	0%	60%	622600540 0122 0130 0627 0123
1973 JAN 22	VERTICAL RECONNAISSANCE	2260	00050183	6.00IN OR 152MM	COLOR INFRARED	0%	50%	622600550 0092 0100 0627 0308
1973 JAN 22	VERTICAL RECONNAISSANCE	2260	00050102	6.00IN OR 152MM	COLOR INFRARED	0%	70%	622600550 0101 0103 0627 0317
1973 JAN 22	VERTICAL RECONNAISSANCE	2260	00052195	6.00IN OR 152MM	COLOR INFRARED	0%	50%	622600550 0122 0130 0627 0338
1973 JAN 22	VERTICAL RECONNAISSANCE	2120	00051036	6.00IN OR 152MM	COLOR INFRARED	0%	50%	621200130 0156 0157 1271 1104
1972 AUG 31	VERTICAL RECONNAISSANCE	2120	00052312	6.00IN OR 152MM	COLOR INFRARED	0%	40%	621200130 0171 0175 1271 1119
1972 AUG 31	VERTICAL RECONNAISSANCE	2120	00052381	6.00IN OR 152MM	COLOR INFRARED	0%	30%	621200130 0201 0204 1271 1149
1972 AUG 31	VERTICAL RECONNAISSANCE	2120	00051930	6.00IN OR 152MM	COLOR INFRARED	0%	20%	621200130 0186 0188 1271 1134
1972 AUG 31	VERTICAL RECONNAISSANCE	2120	00050512	6.00IN OR 152MM	COLOR INFRARED	20%	20%	621200130 0189 0189 1271 1137
1972 AUG 31	VERTICAL RECONNAISSANCE	2120	00053088	6.00IN OR 152MM	COLOR	0%	30%	621200120 0199 0202 1271 0927
1972 AUG 31	VERTICAL RECONNAISSANCE	2120	00052362	6.00IN OR 152MM	COLOR	20%	30%	621200120 0219 0219 1271 0947
1972 AUG 31	VERTICAL RECONNAISSANCE	2120	00052015	6.00IN OR 152MM	COLOR	0%	50%	621200120 0168 0173 1271 0896
1972 AUG 31	VERTICAL RECONNAISSANCE	2120	00051682	6.00IN OR 152MM	COLOR	0%	20%	621200120 0181 0186 1271 0909
1972 AUG 31	VERTICAL RECONNAISSANCE	2120	00051484	6.00IN OR 152MM	COLOR	20%	20%	621200120 0187 0187 1271 0915
1972 AUG 31	VERTICAL RECONNAISSANCE	2120	00052249	6.00IN OR 152MM	COLOR	0%	40%	621200150 0024 0031 1271 1200
1972 AUG 31	VERTICAL RECONNAISSANCE	2120	00052734	6.00IN OR 152MM	COLOR INFRARED	0%	40%	621200140 0001 0008 1271 1379
1972 AUG 31	VERTICAL RECONNAISSANCE	2120	00052421	6.00IN OR 152MM	COLOR INFRARED	0%	40%	621200140 0054 0056 1271 1432
1972 AUG 31	VERTICAL RECONNAISSANCE	2120	00051777	6.00IN OR 152MM	COLOR INFRARED	0%	30%	621200140 0018 0025 1271 1396
1972 AUG 31	VERTICAL RECONNAISSANCE	2120	00051636	6.00IN OR 152MM	COLOR	0%	40%	621200120 0138 0142 1271 0866
1972 AUG 31	VERTICAL RECONNAISSANCE	2120	00052348	6.00IN OR 152MM	COLOR	0%	20%	621200120 0153 0155 1271 0881
1972 AUG 31	VERTICAL RECONNAISSANCE	2120	00051750	6.00IN OR 152MM	COLOR	0%	50%	621200120 0117 0125 1271 0845
1972 AUG 31	VERTICAL RECONNAISSANCE	2120	00050966	6.00IN OR 152MM	COLOR	20%	20%	621200120 0156 0156 1271 0884

ENVIRONMENTAL RISK INFORMATION & IMAGING SERVICES
AERIAL PHOTOGRAPH SEARCH REPORT

The following sources have reported aerial photo coverage for the subject site USGS topoquad.
For site-specific photo availability and ordering, please call the individual source agency or call
AIC at 1-800-945-9509 or fax this page to AIC at 512-478-5215.

Oct 30, 1997
Page 9

ERIS Report #203060A

VENDOR NAME		STREET		STATE	ZIP	PHONE		
DATE OF COVERAGE	SENSOR CLASS	PROJECT CODE	SCALE	FOCAL LENGTH	FILM TYPE	CLOUD COVER	QUADRANGLE COVERAGE	REMARKS
1972 AUG 31	VERTICAL RECONNAISSANCE	2120	00051863	6.00IN OR 152MM	COLOR INFRARED	10%	20%	621200130 0205 0206 1271 1153
1972 AUG 31	VERTICAL RECONNAISSANCE	2120	00050988	6.00IN OR 152MM	COLOR INFRARED	0%	20%	621200130 0216 0219 1271 1164
1972 AUG 31	VERTICAL RECONNAISSANCE	2120	00050999	6.00IN OR 152MM	COLOR INFRARED	20%	20%	621200130 0220 0220 1271 1168
1972 MAY 22	VERTICAL RECONNAISSANCE	2020	00046530	6.00IN OR 152MM	COLOR	0%	40%	620200100 0169 0175 0572 0165
1972 MAY 22	VERTICAL RECONNAISSANCE	2020	00048598	6.00IN OR 152MM	COLOR	0%	30%	620200100 0176 0177 0572 0172
1972 MAY 22	VERTICAL RECONNAISSANCE	2020	00047536	6.00IN OR 152MM	COLOR	0%	30%	620200100 0199 0203 0572 0195
1972 MAY 22	VERTICAL RECONNAISSANCE	2020	00047275	6.00IN OR 152MM	COLOR	0%	30%	620200100 0204 0206 0572 0200
1972 MAY 22	VERTICAL RECONNAISSANCE	2020	00047470	6.00IN OR 152MM	COLOR	0%	50%	620200100 0121 0126 0572 0117
1972 MAY 22	VERTICAL RECONNAISSANCE	2020	00047191	6.00IN OR 152MM	COLOR	0%	60%	620200100 0139 0151 0572 0135
1972 MAY 22	VERTICAL RECONNAISSANCE	2020	00047034	6.00IN OR 152MM	COLOR	0%	40%	620200100 0079 0081 0572 0071
1972 MAY 22	VERTICAL RECONNAISSANCE	2020	00047785	6.00IN OR 152MM	COLOR	0%	30%	620200100 0079 0081 0572 0075
1972 MAY 22	VERTICAL RECONNAISSANCE	2020	00046546	6.00IN OR 152MM	COLOR	0%	20%	620200100 0092 0100 0572 0088
1972 MAY 22	VERTICAL RECONNAISSANCE	2020	00046574	6.00IN OR 152MM	COLOR	0%	50%	620200100 0101 0103 0572 0097
1972 MAY 22	VERTICAL RECONNAISSANCE	2020	00047524	6.00IN OR 152MM	COLOR	0%	40%	620200120 0001 0014 0572 0434
1972 MAY 22	VERTICAL RECONNAISSANCE	2020	00046556	6.00IN OR 152MM	COLOR INFRARED	0%	40%	620200110 0192 0205 0572 0407
1972 MAY 22	VERTICAL RECONNAISSANCE	2020	00047034	6.00IN OR 152MM	COLOR INFRARED	0%	50%	620200110 0169 0175 0572 0384
1972 MAY 22	VERTICAL RECONNAISSANCE	2020	00047015	6.00IN OR 152MM	COLOR INFRARED	0%	20%	620200110 0149 0151 0572 0364
1972 MAY 22	VERTICAL RECONNAISSANCE	2020	00045816	6.00IN OR 152MM	COLOR INFRARED	0%	30%	620200110 0138 0148 0572 0353
1972 MAY 22	VERTICAL RECONNAISSANCE	2020	00046557	6.00IN OR 152MM	COLOR INFRARED	0%	50%	620200110 0096 0102 0572 0311
1972 MAY 22	VERTICAL RECONNAISSANCE	2020	00046687	6.00IN OR 152MM	COLOR INFRARED	0%	50%	620200110 0114 0126 0572 0329
1972 MAY 22	VERTICAL RECONNAISSANCE	2020	00047169	6.00IN OR 152MM	COLOR INFRARED	0%	50%	620200110 0072 0077 0572 0287
1972 MAY 22	VERTICAL RECONNAISSANCE	2020	00048460	6.00IN OR 152MM	COLOR INFRARED	0%	30%	620200110 0078 0080 0572 0293
1972 MAY 22	VERTICAL RECONNAISSANCE	2020	00047299	6.00IN OR 152MM	COLOR INFRARED	0%	30%	620200130 0001 0014 0572 0634
1970 MAR 10	VERTICAL RECONNAISSANCE	1230	00053204	12.0IN OR 305MM	COLOR INFRARED	0%	80%	612300030 0006 0011 0435 1066
1970 MAR 10	VERTICAL RECONNAISSANCE	1230	00051268	12.0IN OR 305MM	COLOR INFRARED	10%	20%	612300030 0012 0012 0435 1072
1970 MAR 10	VERTICAL RECONNAISSANCE	1230	00055046	12.0IN OR 305MM	COLOR INFRARED	10%	70%	612300030 0069 0074 0435 1129
1970 MAR 10	VERTICAL RECONNAISSANCE	1230	00053095	12.0IN OR 305MM	COLOR INFRARED	10%	90%	612300030 0049 0057 0435 1109
1970 MAR 10	VERTICAL RECONNAISSANCE	1230	00098781	6.00IN OR 152MM	COLOR	20%	10%	612300020 1683 1684 0435 0848
1970 MAR 10	VERTICAL RECONNAISSANCE	1230	00100116	6.00IN OR 152MM	COLOR	10%	70%	612300020 1685 1688 0435 0850
1970 MAR 10	VERTICAL RECONNAISSANCE	1230	00096936	6.00IN OR 152MM	COLOR INFRARED	10%	40%	612300010 2167 2174 0435 0745
1970 MAR 10	VERTICAL RECONNAISSANCE	1230	00101100	6.00IN OR 152MM	COLOR INFRARED	10%	50%	612300010 2156 2158 0435 0734
1970 MAR 10	VERTICAL RECONNAISSANCE	1230	00101104	6.00IN OR 152MM	COLOR INFRARED	20%	70%	612300010 2151 2155 0435 0729
1970 MAR 10	VERTICAL RECONNAISSANCE	1230	00100321	6.00IN OR 152MM	COLOR INFRARED	10%	10%	612300010 2116 2120 0435 0694
1970 MAR 10	VERTICAL RECONNAISSANCE	1230	00100568	6.00IN OR 152MM	COLOR INFRARED	10%	70%	612300010 2123 2123 0435 0701
1970 MAR 10	VERTICAL RECONNAISSANCE	1230	00099229	6.00IN OR 152MM	COLOR INFRARED	10%	10%	612300010 2095 2099 0435 0673
1970 MAR 10	VERTICAL RECONNAISSANCE	1230	00099646	6.00IN OR 152MM	COLOR INFRARED	20%	10%	612300010 2053 2054 0435 0631
1970 MAR 10	VERTICAL RECONNAISSANCE	1230	00101073	6.00IN OR 152MM	COLOR	10%	10%	612300020 1753 1757 0435 0918
1970 MAR 10	VERTICAL RECONNAISSANCE	1230	00101267	6.00IN OR 152MM	COLOR	10%	10%	612300020 1732 1736 0435 0897
1970 MAR 10	VERTICAL RECONNAISSANCE	1230	00097983	6.00IN OR 152MM	COLOR	10%	50%	612300020 1804 1810 0435 0969
1970 MAR 10	VERTICAL RECONNAISSANCE	1230	00100203	6.00IN OR 152MM	COLOR	30%	60%	612300020 1792 1799 0435 0957
1970 MAR 10	VERTICAL RECONNAISSANCE	1230	00100449	6.00IN OR 152MM	COLOR INFRARED	20%	10%	612300010 2046 2047 0435 0624
1970 MAR 10	VERTICAL RECONNAISSANCE	1230	00100177	6.00IN OR 152MM	COLOR INFRARED	10%	60%	612300010 2048 2051 0435 0626
1970 MAR 10	VERTICAL RECONNAISSANCE	1230	00103055	6.00IN OR 152MM	COLOR	10%	60%	612300020 1791 1791 0435 0956
1970 MAR 10	VERTICAL RECONNAISSANCE	1230	00100108	6.00IN OR 152MM	COLOR	20%	20%	612300020 1788 1790 0435 0953
1969 JUL 17	VERTICAL RECONNAISSANCE	1000	00063536	12.0IN OR 305MM	COLOR INFRARED	0%	80%	61000003C 0184 0191 0401 1426
1969 JUL 17	VERTICAL RECONNAISSANCE	1000	00063864	12.0IN OR 305MM	COLOR INFRARED	0%	40%	61000003C 0196 0214 0401 1438
1969 JUL 17	VERTICAL RECONNAISSANCE	1000	00122710	6.00IN OR 152MM	COLOR	0%	90%	61000002A 3375 3391 0401 0509
1969 JUL 17	VERTICAL RECONNAISSANCE	1000	00113754	6.00IN OR 152MM	COLOR	0%	70%	61000002A 3426 3432 0401 0560
1969 JUL 17	VERTICAL RECONNAISSANCE	1000	00122858	6.00IN OR 152MM	COLOR	0%	10%	61000002A 3370 3374 0401 0504

ENVIRONMENTAL RISK INFORMATION & IMAGING SERVICES
AERIAL PHOTOGRAPH SEARCH REPORT

The following sources have reported aerial photo coverage for the subject site USGS topoquad.
For site-specific photo availability and ordering, please call the individual source agency or call
AIC at 1-800-945-9509 or fax this page to AIC at 512-478-5215.

Oct 30, 1997
Page 10

ERIS Report #203060A

VENDOR NAME		STREET		STATE	ZIP	PHONE		
DATE OF COVERAGE	SENSOR CLASS	PROJECT CODE	SCALE	FOCAL LENGTH	FILM TYPE	CLOUD COVER	QUADRANGLE COVERAGE	REMARKS
1969 JUL 17	VERTICAL RECONNAISSANCE	1000	00119654	6.00IN OR 152MM	COLOR	0%	40%	61000002A 3330 3347 0401 0464
1971 JUN 02	VERTICAL RECONNAISSANCE	1670	00021964	6.00IN OR 152MM	COLOR	0%	20%	616700010 1477 1479 1236 0202
1971 JUN 02	VERTICAL RECONNAISSANCE	1670	00022538	6.00IN OR 152MM	COLOR	0%	30%	616700010 1480 1491 1236 0205
1971 JUN 02	VERTICAL RECONNAISSANCE	1670	00021762	6.00IN OR 152MM	COLOR	0%	20%	616700010 1443 1447 1236 0168
1971 JUN 02	VERTICAL RECONNAISSANCE	1670	00021880	6.00IN OR 152MM	COLOR INFRARED	0%	30%	616700020 6559 6562 1236 0434
1971 JUN 02	VERTICAL RECONNAISSANCE	1670	00022325	6.00IN OR 152MM	COLOR INFRARED	0%	30%	616700020 6523 6534 1236 0398
1971 MAR 31	VERTICAL RECONNAISSANCE	1640	00059713	12.0IN OR 305MM	COLOR INFRARED	0%	20%	616400030 0259 0271 0488 0561
1971 MAR 31	VERTICAL RECONNAISSANCE	1640	00060630	12.0IN OR 305MM	COLOR INFRARED	0%	70%	616400030 0272 0288 0488 0574
1971 MAR 31	VERTICAL RECONNAISSANCE	1640	00120426	6.00IN OR 152MM	COLOR	0%	10%	616400120 3393 3413 0488 0206
1971 MAR 31	VERTICAL RECONNAISSANCE	1640	00120354	6.00IN OR 152MM	COLOR	0%	40%	616400120 3374 3392 0488 0187
1971 MAR 31	VERTICAL RECONNAISSANCE	1640	00120802	6.00IN OR 152MM	COLOR INFRARED	0%	10%	616400110 3151 3171 0488 0056
1971 MAR 31	VERTICAL RECONNAISSANCE	1640	00119920	6.00IN OR 152MM	COLOR INFRARED	0%	40%	616400110 3132 3150 0488 0037
1970 JUL 23	VERTICAL RECONNAISSANCE	1390	00125618	6.00IN OR 152MM	COLOR	0%	90%	613900110 5758 5767 0457 1649
1970 JUL 23	VERTICAL RECONNAISSANCE	1390	00127300	6.00IN OR 152MM	COLOR	30%	60%	613900110 5777 5780 0457 1668
1970 JUL 23	VERTICAL RECONNAISSANCE	1390	00127674	6.00IN OR 152MM	COLOR	0%	60%	613900110 5749 5757 0457 1640
1970 JUL 23	VERTICAL RECONNAISSANCE	1390	00065366	12.0IN OR 305MM	COLOR INFRARED	0%	50%	613900030 0225 0251 0457 1815
1970 JUL 23	VERTICAL RECONNAISSANCE	1390	00124291	6.00IN OR 152MM	COLOR INFRARED	0%	90%	613900010 5406 5414 0457 1553
1970 JUL 23	VERTICAL RECONNAISSANCE	1390	00129655	6.00IN OR 152MM	COLOR INFRARED	30%	60%	613900010 5425 5428 0457 1572
1970 JUL 23	VERTICAL RECONNAISSANCE	1390	00126551	6.00IN OR 152MM	COLOR INFRARED	0%	50%	613900010 5397 5405 0457 1544
1970 MAY 15	VERTICAL RECONNAISSANCE	128B	00049138	12.0IN OR 305MM	COLOR INFRARED	0%	30%	6128B0210 0272 0289 0679 0520
1970 MAY 15	VERTICAL RECONNAISSANCE	128B	00050929	12.0IN OR 305MM	COLOR INFRARED	0%	50%	6128B0210 0296 0314 0679 0544
1970 MAY 15	VERTICAL RECONNAISSANCE	128B	00099458	6.00IN OR 152MM	COLOR INFRARED	0%	10%	6128B0190 3683 3691 0679 0436
1970 MAY 15	VERTICAL RECONNAISSANCE	128B	00101093	6.00IN OR 152MM	COLOR INFRARED	0%	80%	6128B0190 3668 3680 0679 0421
1970 MAY 15	VERTICAL RECONNAISSANCE	128B	00100147	6.00IN OR 152MM	BLACK AND WHITE	0%	80%	6128B0200 3255 3265 0659 0225
1970 MAY 15	VERTICAL RECONNAISSANCE	128B	00100830	6.00IN OR 152MM	BLACK AND WHITE	0%	80%	6128B0200 3269 3276 0659 0239

NATIONAL OCEAN SERVICE

NOAA/COAST AND GEODETIC SURVEY

MD

20910-3282

410-713-2692

DATE OF COVERAGE	SENSOR CLASS	PROJECT CODE	SCALE	FOCAL LENGTH	FILM TYPE	CLOUD COVER	QUADRANGLE COVERAGE	REMARKS
1983 APR 06	VERTICAL CARTO (IMPLIES STEREO)	83 ZC	00030000	6.00IN OR 152MM	COLOR	0%	40%	57-A4-5506-5515
1983 APR 06	VERTICAL CARTO (IMPLIES STEREO)	83 ZC	00030000	6.00IN OR 152MM	COLOR	0%	50%	57-A4-5550-5564
1983 APR 06	VERTICAL CARTO (IMPLIES STEREO)	83 ZC	00040000	6.00IN OR 152MM	COLOR	0%	40%	57-A4-5437-5456
1981 MAY 03	VERTICAL CARTO (IMPLIES STEREO)	81EP-4	00040000	6.00IN OR 152MM	BLACK AND WHITE	0%	60%	57-A 1524-1538
1981 MAY 03	VERTICAL CARTO (IMPLIES STEREO)	81EP-3	00040000	6.00IN OR 152MM	BLACK AND WHITE	0%	40%	57-A 1513-1522
1981 MAY 02	VERTICAL CARTO (IMPLIES STEREO)	81EP-1	00015000	6.00IN OR 152MM	BLACK AND WHITE	0%	20%	57-A 1378-1396
1981 MAY 02	VERTICAL CARTO (IMPLIES STEREO)	81EP-3	00015000	6.00IN OR 152MM	BLACK AND WHITE	0%	30%	57-A 1410-1421
1977 JUL 12	VERTICAL CARTO (IMPLIES STEREO)	77B-3	00036000	6.00IN OR 152MM	BLACK AND WHITE	0%	40%	57A-11 6507-6509
1977 JUL 12	VERTICAL CARTO (IMPLIES STEREO)	77B-1	00036000	6.00IN OR 152MM	BLACK AND WHITE	0%	50%	57A-11 6487-6495
1977 JUL 12	VERTICAL CARTO (IMPLIES STEREO)	77B-1	00036000	6.00IN OR 152MM	BLACK AND WHITE	0%	40%	57-A11 6487-6495
1977 JUL 12	VERTICAL CARTO (IMPLIES STEREO)	77B-3	00036000	6.00IN OR 152MM	BLACK AND WHITE	0%	40%	57-A11 6507-6509
1977 MAR 28	VERTICAL CARTO (IMPLIES STEREO)	77B	00040000	6.00IN OR 152MM	BLACK AND WHITE	0%	20%	57-A10 3827-3835
1977 MAR 28	VERTICAL CARTO (IMPLIES STEREO)	77B	00040000	6.00IN OR 152MM	BLACK AND WHITE	0%	70%	57-A10 3808-3818
1977 MAR 28	VERTICAL CARTO (IMPLIES STEREO)	77B	00040000	6.00IN OR 152MM	COLOR INFRARED	0%	50%	57-A10 3827-3835
1977 MAR 28	VERTICAL CARTO (IMPLIES STEREO)	77B	00040000	6.00IN OR 152MM	COLOR INFRARED	0%	70%	57-A10 3808-3818
1977 MAR 28	VERTICAL CARTO (IMPLIES STEREO)	77B	00040000	6.00IN OR 152MM	BLACK AND WHITE INFRARED	0%	50%	57A-10 3827-3835
1977 MAR 28	VERTICAL CARTO (IMPLIES STEREO)	77B-1	00040000	6.00IN OR 152MM	BLACK AND WHITE INFRARED	0%	60%	57A-10 3808-3814
1977 MAR 18	VERTICAL CARTO (IMPLIES STEREO)	77B-3	00030000	6.00IN OR 152MM	BLACK AND WHITE	0%	20%	57-A11 3492-3499
1977 MAR 18	VERTICAL CARTO (IMPLIES STEREO)	77B-5	00030000	6.00IN OR 152MM	BLACK AND WHITE	0%	30%	57-A11 3508-3514

ENVIRONMENTAL RISK INFORMATION & IMAGING SERVICES
AERIAL PHOTOGRAPH SEARCH REPORT

The following sources have reported aerial photo coverage for the subject site USGS topoquad.
For site-specific photo availability and ordering, please call the individual source agency or call
AIC at 1-800-945-9509 or fax this page to AIC at 512-478-5215.

Oct 30, 1997
Page 11

ERIIS Report #203060A

VENDOR NAME		STREET	STATE	ZIP	PHONE			
DATE OF COVERAGE	SENSOR CLASS	PROJECT CODE	SCALE	FOCAL LENGTH	FILM TYPE	CLOUD COVER	QUADRANGLE COVERAGE	REMARKS
1977 MAR 18	VERTICAL CARTO (IMPLIES STEREO)	77B-1	00030000	6.00IN OR 152MM	BLACK AND WHITE	0%	70%	57-A11 3690-3703
1977 MAR 18	VERTICAL CARTO (IMPLIES STEREO)	77B-7	00030000	6.00IN OR 152MM	BLACK AND WHITE	0%	40%	57-A11 3527-3539
1977 MAR 18	VERTICAL CARTO (IMPLIES STEREO)	77B-8	00030000	6.00IN OR 152MM	BLACK AND WHITE	0%	50%	57-A11 3541-3551
1977 MAR 18	VERTICAL CARTO (IMPLIES STEREO)	77B-4	00030000	6.00IN OR 152MM	BLACK AND WHITE	0%	20%	57-A11 3757-3770
1977 MAR 18	VERTICAL CARTO (IMPLIES STEREO)	77B-2	00030000	6.00IN OR 152MM	BLACK AND WHITE	0%	50%	57-A9 3431-3436
1977 MAR 18	VERTICAL CARTO (IMPLIES STEREO)	77B-3	00030000	6.00IN OR 152MM	BLACK AND WHITE	0%	30%	57A-11 3491-3499
1977 MAR 18	VERTICAL CARTO (IMPLIES STEREO)	77B-5	00030000	6.00IN OR 152MM	BLACK AND WHITE	0%	60%	57A-11 3508-3515
1977 MAR 18	VERTICAL CARTO (IMPLIES STEREO)	77B-1	00030000	6.00IN OR 152MM	BLACK AND WHITE	0%	60%	57A-11 3690-3703
1977 MAR 18	VERTICAL CARTO (IMPLIES STEREO)	77B-8	00030000	6.00IN OR 152MM	BLACK AND WHITE	0%	50%	57A-11 3534-3539
1977 MAR 18	VERTICAL CARTO (IMPLIES STEREO)	77B-9	00030000	6.00IN OR 152MM	BLACK AND WHITE	0%	50%	57A-11 3541-3551
1977 MAR 18	VERTICAL CARTO (IMPLIES STEREO)	77B-3	00030000	6.00IN OR 152MM	BLACK AND WHITE	0%	40%	57A-11 3757-3770
1977 MAR 18	VERTICAL CARTO (IMPLIES STEREO)	77B-3	00030000	6.00IN OR 152MM	BLACK AND WHITE	0%	40%	57A-11 3757-3770
1977 MAR 18	VERTICAL CARTO (IMPLIES STEREO)	77B-3	00030000	6.00IN OR 152MM	BLACK AND WHITE INFRARED	0%	50%	57A-09 3432-3436
1977 MAR 18	VERTICAL CARTO (IMPLIES STEREO)	77B-2	00030000	6.00IN OR 152MM	BLACK AND WHITE INFRARED	0%	20%	57A-09 3429-3431
1977 MAR 18	VERTICAL CARTO (IMPLIES STEREO)	74L	00020000	6.00IN OR 152MM	COLOR	0%	20%	57-A3 2194-2196
1977 MAR 14	VERTICAL CARTO (IMPLIES STEREO)	77B-2	00040000	6.00IN OR 152MM	COLOR INFRARED	0%	30%	57-A8 3269-3287
1977 MAR 11	VERTICAL CARTO (IMPLIES STEREO)	77B-1	00040000	6.00IN OR 152MM	COLOR INFRARED	0%	20%	57-A8 3262-3267
1977 MAR 11	VERTICAL CARTO (IMPLIES STEREO)	77B-2	00030000	6.00IN OR 152MM	COLOR INFRARED	0%	20%	57-A8 3253-3260
1977 MAR 11	VERTICAL CARTO (IMPLIES STEREO)	77B-1	00030000	6.00IN OR 152MM	COLOR INFRARED	0%	20%	57-A8 3247-3252
1977 MAR 11	VERTICAL CARTO (IMPLIES STEREO)	77B-2	00040000	6.00IN OR 152MM	BLACK AND WHITE INFRARED	0%	30%	57A-08 3269-3287
1977 MAR 11	VERTICAL CARTO (IMPLIES STEREO)	77B-1	00040000	6.00IN OR 152MM	BLACK AND WHITE INFRARED	0%	30%	57A-08 3262-3267
1977 MAR 11	VERTICAL CARTO (IMPLIES STEREO)	77B-2	00030000	6.00IN OR 152MM	BLACK AND WHITE INFRARED	0%	20%	57A-08 3253-3260
1977 MAR 11	VERTICAL CARTO (IMPLIES STEREO)	77B-1	00030000	6.00IN OR 152MM	BLACK AND WHITE INFRARED	0%	30%	57A-08 3247-3252
1977 MAR 10	VERTICAL CARTO (IMPLIES STEREO)	77B-5	00030000	6.00IN OR 152MM	COLOR INFRARED	0%	30%	57-A8 3095-3107
1977 MAR 10	VERTICAL CARTO (IMPLIES STEREO)	77B-4	00030000	6.00IN OR 152MM	COLOR INFRARED	0%	50%	57-A8 3087-3093
1977 MAR 10	VERTICAL CARTO (IMPLIES STEREO)	77B-2	00030000	6.00IN OR 152MM	COLOR INFRARED	0%	50%	57-A8 3070-3080
1977 MAR 10	VERTICAL CARTO (IMPLIES STEREO)	77B-8	00030000	6.00IN OR 152MM	BLACK AND WHITE INFRARED	0%	20%	57A-08 3109-3117
1977 MAR 10	VERTICAL CARTO (IMPLIES STEREO)	77B-7	00030000	6.00IN OR 152MM	BLACK AND WHITE INFRARED	0%	30%	57A-08 3100-3107
1977 MAR 10	VERTICAL CARTO (IMPLIES STEREO)	77B-5	00030000	6.00IN OR 152MM	BLACK AND WHITE INFRARED	0%	50%	57A-08 3087-3093
1977 MAR 05	VERTICAL CARTO (IMPLIES STEREO)	77B-2	00040000	6.00IN OR 152MM	BLACK AND WHITE INFRARED	0%	30%	57A-09 2884-2887
1977 MAR 05	VERTICAL CARTO (IMPLIES STEREO)	77B-2	00040000	6.00IN OR 152MM	BLACK AND WHITE INFRARED	0%	70%	57A-09 2866-2871
1977 MAR 05	VERTICAL CARTO (IMPLIES STEREO)	77B-3	00040000	6.00IN OR 152MM	BLACK AND WHITE INFRARED	0%	20%	57A-09 2909-2925
1977 MAR 05	VERTICAL CARTO (IMPLIES STEREO)	77B-4	00030000	6.00IN OR 152MM	BLACK AND WHITE INFRARED	0%	30%	57A-09 2797-2803
1977 MAR 05	VERTICAL CARTO (IMPLIES STEREO)	77B-3	00030000	6.00IN OR 152MM	BLACK AND WHITE INFRARED	0%	50%	57A-09 2792-2796
1977 MAR 05	VERTICAL CARTO (IMPLIES STEREO)	77B-7	00030000	6.00IN OR 152MM	BLACK AND WHITE INFRARED	0%	30%	57A-09 2827-2833
1977 MAR 05	VERTICAL CARTO (IMPLIES STEREO)	77B-9	00030000	6.00IN OR 152MM	BLACK AND WHITE INFRARED	0%	30%	57A-09 2818-2820
1977 MAR 05	VERTICAL CARTO (IMPLIES STEREO)	77B-8	00030000	6.00IN OR 152MM	BLACK AND WHITE INFRARED	0%	40%	57A-09 2821-2825
1977 MAR 05	VERTICAL CARTO (IMPLIES STEREO)	77B-4	00040000	6.00IN OR 152MM	BLACK AND WHITE	0%	20%	57-A9 2909-2924
1977 MAR 05	VERTICAL CARTO (IMPLIES STEREO)	77B-1	00040000	6.00IN OR 152MM	COLOR INFRARED	0%	30%	57-A9 2891-2892
1977 MAR 05	VERTICAL CARTO (IMPLIES STEREO)	77B-2	00040000	6.00IN OR 152MM	COLOR INFRARED	0%	30%	57-A9 2883-2887
1977 MAR 05	VERTICAL CARTO (IMPLIES STEREO)	77B-5	00030000	6.00IN OR 152MM	COLOR INFRARED	0%	30%	57-A9 2818-2820
1977 MAR 05	VERTICAL CARTO (IMPLIES STEREO)	77B-7	00030000	6.00IN OR 152MM	COLOR INFRARED	0%	30%	57-A9 2827-2840
1977 MAR 05	VERTICAL CARTO (IMPLIES STEREO)	77B-6	00030000	6.00IN OR 152MM	COLOR INFRARED	0%	30%	57-A9 2821-2825
1977 MAR 05	VERTICAL CARTO (IMPLIES STEREO)	77B-2	00030000	6.00IN OR 152MM	COLOR INFRARED	0%	50%	57-A9 2792-2803
1977 MAR 05	VERTICAL CARTO (IMPLIES STEREO)	77B-1	00040000	6.00IN OR 152MM	COLOR INFRARED	0%	20%	57-A9 2859-2864
1977 MAR 05	VERTICAL CARTO (IMPLIES STEREO)	77B-2	00040000	6.00IN OR 152MM	COLOR INFRARED	0%	60%	57-A9 2866-2875
1977 MAR 04	VERTICAL CARTO (IMPLIES STEREO)	77B-3	00050000	6.00IN OR 152MM	BLACK AND WHITE	0%	30%	57A-12 2601-2604
1977 MAR 04	VERTICAL CARTO (IMPLIES STEREO)	77B-2	00050000	6.00IN OR 152MM	BLACK AND WHITE	0%	80%	57A-12 2597-2600
1977 MAR 04	VERTICAL CARTO (IMPLIES STEREO)	77B-1	00050000	6.00IN OR 152MM	BLACK AND WHITE	0%	30%	57A-12 2645-2652
1977 MAR 04	VERTICAL CARTO (IMPLIES STEREO)	77B-1	00030000	6.00IN OR 152MM	BLACK AND WHITE	0%	40%	57A-11 2538-2551

ENVIRONMENTAL RISK INFORMATION & IMAGING SERVICES
AERIAL PHOTOGRAPH SEARCH REPORT

The following sources have reported aerial photo coverage for the subject site USGS topoquad.
For site-specific photo availability and ordering, please call the individual source agency or call
AIC at 1-800-945-9509 or fax this page to AIC at 512-478-5215.

ERIS Report #203060A

Oct 30, 1997
Page 12

VENDOR NAME		STREET		STATE	ZIP	PHONE		
DATE OF COVERAGE	SENSOR CLASS	PROJECT CODE	SCALE	FOCAL LENGTH	FILM TYPE	CLOUD COVER	QUADRANGLE COVERAGE	REMARKS
1977 MAR 04	VERTICAL CARTO (IMPLIES STEREO)	77B-3	00030000	6.00IN OR 152MM	BLACK AND WHITE	0%	40%	57A-11 2558-2563
1977 MAR 04	VERTICAL CARTO (IMPLIES STEREO)	77B-2	00050000	6.00IN OR 152MM	BLACK AND WHITE	0%	30%	57A-12 2571-2573
1977 MAR 04	VERTICAL CARTO (IMPLIES STEREO)	77B-2	00050000	6.00IN OR 152MM	BLACK AND WHITE	0%	60%	57-A12 2597-2604
1977 MAR 04	VERTICAL CARTO (IMPLIES STEREO)	77B	00050000	6.00IN OR 152MM	BLACK AND WHITE	0%	20%	57-A12 2567-2573
1977 MAR 04	VERTICAL CARTO (IMPLIES STEREO)	77B-1	00030000	6.00IN OR 152MM	BLACK AND WHITE	0%	30%	57-A11 2538-2551
1977 MAR 04	VERTICAL CARTO (IMPLIES STEREO)	77B-1	00050000	6.00IN OR 152MM	BLACK AND WHITE	0%	30%	57-A12 2645-2652
1977 MAR 04	VERTICAL CARTO (IMPLIES STEREO)	77B-2	00030000	6.00IN OR 152MM	BLACK AND WHITE	0%	60%	57-A11 2553-2563
1973 MAY 17	VERTICAL CARTO (IMPLIES STEREO)	73L-2	00040000	6.00IN OR 152MM	COLOR	0%	80%	57-A3 5667-5673
1973 MAY 17	VERTICAL CARTO (IMPLIES STEREO)	73L-3	00040000	6.00IN OR 152MM	COLOR	0%	20%	57-A3 5674-5680
1973 MAY 17	VERTICAL CARTO (IMPLIES STEREO)	73L-2	00040000	6.00IN OR 152MM	COLOR	0%	50%	57-A3 5655-5661
1973 MAY 12	VERTICAL CARTO (IMPLIES STEREO)	73L-1	00036000	6.00IN OR 152MM	BLACK AND WHITE	0%	70%	57-A6 5448-5453
1973 MAY 12	VERTICAL CARTO (IMPLIES STEREO)	73L-8	00036000	6.00IN OR 152MM	BLACK AND WHITE	0%	30%	57-A6 5479-5483
1973 MAY 12	VERTICAL CARTO (IMPLIES STEREO)	73L-7	00036000	6.00IN OR 152MM	BLACK AND WHITE	0%	50%	57-A6 5475-5478
1969 JUN 24	VERTICAL CARTO (IMPLIES STEREO)	69L-8	00030000	6.00IN OR 152MM	BLACK AND WHITE	0%	20%	57-A-2 0592-0595
1969 JUN 24	VERTICAL CARTO (IMPLIES STEREO)	69L-7	00030000	6.00IN OR 152MM	BLACK AND WHITE	0%	30%	57-A-2 0588-0590
1969 JUN 24	VERTICAL CARTO (IMPLIES STEREO)	69L-6	00030000	6.00IN OR 152MM	BLACK AND WHITE	0%	40%	57-A-2 0584-0587
1968 MAR 27	VERTICAL CARTO (IMPLIES STEREO)	68L-8	00020000	6.00IN OR 152MM	COLOR	0%	20%	57-A2 9883-9887
1966 JUL 31	VERTICAL CARTO (IMPLIES STEREO)	66S-4	00030000	6.00IN OR 152MM	BLACK AND WHITE	0%	30%	57-A5 3816-3826
1966 JUL 31	VERTICAL CARTO (IMPLIES STEREO)	66S-2	00030000	6.00IN OR 152MM	BLACK AND WHITE	0%	20%	57-A5 3776-3784
1965 JUL 21	VERTICAL CARTO (IMPLIES STEREO)	65S-2	00030000	6.00IN OR 152MM	COLOR	0%	20%	57-A2 6111-6120
1964 SEP 13	VERTICAL CARTO (IMPLIES STEREO)	64S-3	00020000	6.00IN OR 152MM	COLOR	0%	20%	57-A 8569-8591
1964 SEP 12	VERTICAL CARTO (IMPLIES STEREO)	64S-1	00020000	6.00IN OR 152MM	COLOR	0%	20%	57-A 8460-8473
1964 SEP 11	VERTICAL CARTO (IMPLIES STEREO)	64K-2	00040000	6.00IN OR 152MM	BLACK AND WHITE	0%	30%	57-A4 2118-2125
1964 SEP 11	VERTICAL CARTO (IMPLIES STEREO)	64K-1	00040000	6.00IN OR 152MM	BLACK AND WHITE	0%	60%	57-A4 2111-2117
1964 SEP 11	VERTICAL CARTO (IMPLIES STEREO)	64K	00040000	6.00IN OR 152MM	BLACK AND WHITE	0%	20%	57-A4 2102-2108
1964 SEP 11	VERTICAL CARTO (IMPLIES STEREO)	64M-1	00060000	3.46IN OR 88MM	BLACK AND WHITE	0%	80%	57-A3 4231-4235
1964 SEP 11	VERTICAL CARTO (IMPLIES STEREO)	64M-2	00060000	3.46IN OR 88MM	BLACK AND WHITE	0%	20%	57-A3 4236-4240
1964 SEP 11	VERTICAL CARTO (IMPLIES STEREO)	64M-3	00060000	3.46IN OR 88MM	BLACK AND WHITE	0%	70%	57-A3 4242-4244
1964 SEP 11	VERTICAL CARTO (IMPLIES STEREO)	64M-1	00060000	3.46IN OR 88MM	BLACK AND WHITE	0%	60%	57-A3 4247-4245
1963 SEP 01	VERTICAL CARTO (IMPLIES STEREO)	63W-2	00020000	6.00IN OR 152MM	COLOR	0%	30%	57-A 9449-9454
1963 AUG 21	VERTICAL CARTO (IMPLIES STEREO)	63S-1	00020000	6.00IN OR 152MM	COLOR	0%	30%	57-A 7609-7619
1963 JUN 21	VERTICAL CARTO (IMPLIES STEREO)	63M-3	00060000	3.46IN OR 88MM	BLACK AND WHITE	0%	30%	57-A3 2489-2490
1963 JUN 21	VERTICAL CARTO (IMPLIES STEREO)	63M-4	00060000	3.46IN OR 88MM	BLACK AND WHITE	0%	90%	57-A3 2491-2500
1963 JUN 21	VERTICAL CARTO (IMPLIES STEREO)	63M-2	00036000	3.46IN OR 88MM	BLACK AND WHITE	0%	20%	57-A3 2505-2511
1961 OCT 07	VERTICAL CARTO (IMPLIES STEREO)	61W-2	00036000	6.00IN OR 152MM	BLACK AND WHITE	0%	20%	57-A3 1383-1398
1961 OCT 07	VERTICAL CARTO (IMPLIES STEREO)	61W	00036000	6.00IN OR 152MM	BLACK AND WHITE	0%	40%	57-A3 1406-1428
1960 APR 09	VERTICAL CARTO (IMPLIES STEREO)	60S-3	00036000	6.00IN OR 152MM	BLACK AND WHITE	0%	50%	57-A2 2288-2294
1960 APR 09	VERTICAL CARTO (IMPLIES STEREO)	60S-2	00036000	6.00IN OR 152MM	BLACK AND WHITE	0%	30%	57-A2 2284-2287
1959 OCT 01	VERTICAL CARTO (IMPLIES STEREO)	59S-2	00020000	6.00IN OR 152MM	BLACK AND WHITE	0%	30%	57-A2 7489-7501
1959 OCT 01	VERTICAL CARTO (IMPLIES STEREO)	59S-1	00020000	6.00IN OR 152MM	BLACK AND WHITE	0%	20%	57-A2 7526-7530
1959 JAN 10	VERTICAL CARTO (IMPLIES STEREO)	59S-2	00020000	6.00IN OR 152MM	BLACK AND WHITE	0%	40%	57-A2 7444-7452
1956 AUG 08	VERTICAL CARTO (IMPLIES STEREO)	56W-4	00030000	6.00IN OR 152MM	BLACK AND WHITE	0%	20%	57-A 2515-2517
1955 MAY 31	VERTICAL CARTO (IMPLIES STEREO)	55W	00020000	6.00IN OR 152MM	BLACK AND WHITE	0%	50%	57-A 8039-8071

PACIFIC AERIAL SURVEYS

8407 EDGEWATER DR.

CA

94621

510-632-2020

DATE OF COVERAGE
1990 JUN

SENSOR CLASS
VERTICAL CARTO (IMPLIES STEREO)

PROJECT CODE
AV3B45

SCALE
00012000

FOCAL LENGTH
8.25IN OR 210MM

FILM TYPE
BLACK AND WHITE

CLOUD COVER
0%

QUADRANGLE COVERAGE
90%

REMARKS
ALAMEDA CO.

ENVIRONMENTAL RISK INFORMATION & IMAGING SERVICES
AERIAL PHOTOGRAPH SEARCH REPORT

The following sources have reported aerial photo coverage for the subject site USGS topoquad.
For site-specific photo availability and ordering, please call the individual source agency or call
AIC at 1-800-945-9509 or fax this page to AIC at 512-478-5215.

Oct 30, 1997
Page 13

ERIIS Report #203060A

VENDOR NAME		STREET		STATE	ZIP	PHONE		
DATE OF COVERAGE	SENSOR CLASS	PROJECT CODE	SCALE	FOCAL LENGTH	FILM TYPE	CLOUD COVER	QUADRANGLE COVERAGE	REMARKS
1990 APR	VERTICAL CARTO (IMPLIES STEREO)	AV3817	00036000	8.25IN OR 210MM	BLACK AND WHITE	0%	90%	ALAMEDA CO.
1989 OCT 26	OBLIQUE	AV3671	00024000	8.25IN OR 210MM	BLACK AND WHITE	0%	80%	CYPRESS OBLIQUES
1989 OCT 26	VERTICAL CARTO (IMPLIES STEREO)	AV3671	00024000	6.00IN OR 152MM	BLACK AND WHITE	0%	80%	CYPRESS FREEWAY
1989 OCT 18	VERTICAL CARTO (IMPLIES STEREO)	AV3661	00012000	8.25IN OR 210MM	BLACK AND WHITE	0%	80%	CYPRESS FREEWAY
1988 JUN	VERTICAL CARTO (IMPLIES STEREO)	AV3268	00012000	8.25IN OR 210MM	BLACK AND WHITE	0%	50%	EAST BAY-HILLS
1988 MAY	VERTICAL CARTO (IMPLIES STEREO)	AV3292	00036000	8.25IN OR 210MM	BLACK AND WHITE	0%	90%	ALAMEDA CO.
1987 JUL 07	VERTICAL CARTO (IMPLIES STEREO)	HAP	00063360	3.46IN OR 88MM	BLACK AND WHITE	0%	50%	SFO BAY AREA
1985 JUL	VERTICAL CARTO (IMPLIES STEREO)	AV2655	00036000	6.00IN OR 152MM	BLACK AND WHITE	0%	90%	ALAMEDA CO.
1985 MAY	VERTICAL CARTO (IMPLIES STEREO)	AV2640	00012000	8.25IN OR 210MM	BLACK AND WHITE	0%	80%	EAST BAY AREA
1985 MAY	VERTICAL CARTO (IMPLIES STEREO)	AV2640	00012000	8.25IN OR 210MM	BLACK AND WHITE	0%	50%	EAST BAY-HILLS
1985 APR	VERTICAL CARTO (IMPLIES STEREO)	AV2600	00063360	3.46IN OR 88MM	BLACK AND WHITE	0%	10%	GREATER BAY AREA
1984 OCT 15	OBLIQUE	C19A36	00007500	8.25IN OR 210MM	COLOR	0%	90%	OAKLAND-ALA. CO.
1984 OCT 15	OBLIQUE	ALAC19	00004700	8.25IN OR 210MM	COLOR	0%	30%	OAKLAND E-TO W.
1983 JUN	VERTICAL CARTO (IMPLIES STEREO)	AV2300	00012000	8.25IN OR 210MM	BLACK AND WHITE	0%	80%	EAST BAY AREA
1983 JUN	VERTICAL CARTO (IMPLIES STEREO)	AV2300	00012000	8.25IN OR 210MM	BLACK AND WHITE	0%	50%	EAST BAY-HILLS
1981 NOV	VERTICAL CARTO (IMPLIES STEREO)	AV2050	00054000	8.25IN OR 210MM	BLACK AND WHITE	0%	10%	GREATER BAY AREA
1981 SEP 01	VERTICAL CARTO (IMPLIES STEREO)	AV2050	00054000	6.00IN OR 152MM	BLACK AND WHITE	0%	10%	HEALD-SAC-WATSON
1981 JUN	VERTICAL CARTO (IMPLIES STEREO)	AV2040	00012000	8.25IN OR 210MM	BLACK AND WHITE	0%	50%	EAST BAY-HILLS
1979 SEP	VERTICAL CARTO (IMPLIES STEREO)	AV1750	00012000	8.25IN OR 210MM	BLACK AND WHITE	0%	50%	EAST BAY-HILLS
1979 MAY	VERTICAL CARTO (IMPLIES STEREO)	AV1700	00054000	8.25IN OR 210MM	BLACK AND WHITE	0%	10%	GREATER BAY AREA
1977 JUL	VERTICAL CARTO (IMPLIES STEREO)	AV1377	00012000	8.25IN OR 210MM	BLACK AND WHITE	0%	50%	EAST BAY-HILLS
1977 JUN	VERTICAL CARTO (IMPLIES STEREO)	AV1377	00012000	8.25IN OR 210MM	BLACK AND WHITE	0%	10%	AVBLE SINCE 1963
1976 JAN	VERTICAL CARTO (IMPLIES STEREO)	AVI215	00054000	6.00IN OR 152MM	BLACK AND WHITE INFRARED	0%	80%	AVBLE SINCE 1963
1976 JAN	VERTICAL CARTO (IMPLIES STEREO)	AVI215	00054000	6.00IN OR 152MM	BLACK AND WHITE INFRARED	0%	30%	AVBLE SINCE 1963
1975 DEC	VERTICAL CARTO (IMPLIES STEREO)	AV1215	00054000	8.25IN OR 210MM	BLACK AND WHITE	0%	10%	GREATER BAY AREA
1975 MAY	VERTICAL CARTO (IMPLIES STEREO)	AV1193	00012000	8.25IN OR 210MM	BLACK AND WHITE	0%	50%	EAST BAY-HILLS
1973 APR	VERTICAL CARTO (IMPLIES STEREO)	AV1100	00012000	8.25IN OR 210MM	BLACK AND WHITE	0%	50%	EAST BAY-HILLS
1969	VERTICAL CARTO (IMPLIES STEREO)	AV-902	00012000	8.25IN OR 210MM	BLACK AND WHITE	0%	50%	EAST BAY-HILLS
1968 JUN	VERTICAL CARTO (IMPLIES STEREO)	AV-847	00024000	6.00IN OR 152MM	BLACK AND WHITE	0%	20%	SF L TIDE STRIPS
1968 APR	VERTICAL CARTO (IMPLIES STEREO)	AV-844	00024000	8.25IN OR 210MM	BLACK AND WHITE	0%	10%	SAN FRANCISCO CO
1968 APR	VERTICAL CARTO (IMPLIES STEREO)	AV-844	00024000	8.25IN OR 210MM	BLACK AND WHITE	0%	10%	ALAMEDA CO.
1966 APR	VERTICAL CARTO (IMPLIES STEREO)	AV-710	00036000	8.25IN OR 210MM	BLACK AND WHITE	0%	10%	SAN FRANCISCO CO
1966 APR	VERTICAL CARTO (IMPLIES STEREO)	AV-710	00036000	8.25IN OR 210MM	BLACK AND WHITE	0%	10%	ALAMEDA CO.
1963 JUL	VERTICAL CARTO (IMPLIES STEREO)	AV-550	00036000	8.25IN OR 210MM	BLACK AND WHITE	0%	10%	SAN FRANCISCO CO
1963 JUL	VERTICAL CARTO (IMPLIES STEREO)	AV-550	00036000	8.25IN OR 210MM	BLACK AND WHITE	0%	10%	ALAMEDA CO.
1971 MAY	VERTICAL CARTO (IMPLIES STEREO)	AV-995	00012000	8.25IN OR 210MM	BLACK AND WHITE	0%	50%	EAST BAY-HILLS
1970 SEP	VERTICAL CARTO (IMPLIES STEREO)	AV965	00054000	8.25IN OR 210MM	BLACK AND WHITE	0%	10%	GREATER BAY AREA
1959	VERTICAL CARTO (IMPLIES STEREO)	AV-337	00009600	8.25IN OR 210MM	BLACK AND WHITE	0%	50%	EAST BAY-HILLS
1957	VERTICAL CARTO (IMPLIES STEREO)	AV253	00012000	8.25IN OR 210MM	BLACK AND WHITE	0%	90%	ALAMEDA CO.
1953	VERTICAL CARTO (IMPLIES STEREO)	AV-119	00009960	8.25IN OR 210MM	BLACK AND WHITE	0%	50%	EAST BAY-HILLS
1949	VERTICAL CARTO (IMPLIES STEREO)	AV--28	00007200	8.25IN OR 210MM	BLACK AND WHITE	0%	50%	EAST BAY-HILLS
1947	VERTICAL CARTO (IMPLIES STEREO)	AV--11	00019992	8.25IN OR 210MM	BLACK AND WHITE	0%	50%	EAST BAY-HILLS

RADMAN AERIAL SURVEYS

6220 24TH ST.

CA

95822

916-391-1651

DATE OF COVERAGE	SENSOR CLASS	PROJECT CODE	SCALE	FOCAL LENGTH	FILM TYPE	CLOUD COVER	QUADRANGLE COVERAGE	REMARKS
1972 MAY 23	VERTICAL CARTO (IMPLIES STEREO)	2705	00012000	6.00IN OR 152MM	BLACK AND WHITE	0%	90%	ALAMEDA CO

ENVIRONMENTAL RISK INFORMATION & IMAGING SERVICES
AERIAL PHOTOGRAPH SEARCH REPORT

The following sources have reported aerial photo coverage for the subject site USGS topoquad.
For site-specific photo availability and ordering, please call the individual source agency or call
AIC at 1-800-945-9509 or fax this page to AIC at 512-478-5215.

Oct 30, 1997
Page 14

ERIS Report #203060A

VENDOR NAME		STREET				STATE	ZIP	PHONE	
SKYWEST PHOTOGRAPHY		P.O. BOX 2122				CA	94526	510-732-1447; 510-977-5174	
<u>DATE OF COVERAGE</u> 1988 MAR	<u>SENSOR CLASS</u> OBLIQUE	<u>PROJECT CODE</u> SKYW88	<u>SCALE</u> 00056000	<u>FOCAL LENGTH</u> OTHER	<u>FILM TYPE</u> COLOR	0%	<u>CLOUD COVER</u> 0%	<u>QUADRANGLE COVERAGE</u> 30% <u>REMARKS</u> OAKLAND	
SYMONS PHOTOGRAPHY		2564 TASSAJARA AVE.				CA	94530	510-233-1656	
<u>DATE OF COVERAGE</u> 1980 JUL	<u>SENSOR CLASS</u> OBLIQUE	<u>PROJECT CODE</u> MARINA	<u>SCALE</u> 00008000	<u>FOCAL LENGTH</u> 3.00IN OR 76MM	<u>FILM TYPE</u> BLACK AND WHITE	0%	<u>CLOUD COVER</u> 0%	<u>QUADRANGLE COVERAGE</u> 30% <u>REMARKS</u> BERKELEY MARINA	
U.S. AIR FORCE		DEPT. OF THE AIR FORCE, EDC						800-USA-MAPS	
<u>DATE OF COVERAGE</u> 1960 APR 10 1956 JUN 11	<u>SENSOR CLASS</u> VERTICAL CARTO (IMPLIES STEREO) VERTICAL RECONNAISSANCE	<u>PROJECT CODE</u> 59045 03125	<u>SCALE</u> 00061600 00074052	<u>FOCAL LENGTH</u> 6.00IN OR 152MM	<u>FILM TYPE</u> BLACK AND WHITE BLACK AND WHITE	0% 0%	<u>CLOUD COVER</u> 0% 0%	<u>QUADRANGLE COVERAGE</u> 10% 60% <u>REMARKS</u> 1 0950249 2 0020030	
U.S. ARMY CORPS OF ENGINEERS, SAN FRANCISCO		SURVEY BRANCH				CA	94105	415-974-0421	
<u>DATE OF COVERAGE</u> 1983 SEP 1983 SEP 1982 JUL 1981 SEP 1980 SEP 1980 MAY 1979 APR 1978 APR 03 1977 JUN 21 1977 JAN	<u>SENSOR CLASS</u> VERTICAL CARTO (IMPLIES STEREO) VERTICAL CARTO (IMPLIES STEREO) VERTICAL CARTO (IMPLIES STEREO) VERTICAL CARTO (IMPLIES STEREO) VERTICAL CARTO (IMPLIES STEREO) VERTICAL CARTO (IMPLIES STEREO) VERTICAL CARTO (IMPLIES STEREO) VERTICAL CARTO (IMPLIES STEREO) VERTICAL CARTO (IMPLIES STEREO) VERTICAL CARTO (IMPLIES STEREO) VERTICAL CARTO (IMPLIES STEREO)	<u>PROJECT CODE</u> SFB SFB SFB SFB SF BAY SF BAY SFB SF BAY SF BAY SF BAY SF BAY	<u>SCALE</u> 00012000 00012000 00024000 00024000 00012000 00024000 00024000 00024000 00024000 00024000 00024000	<u>FOCAL LENGTH</u> 6.00IN OR 152MM 6.00IN OR 152MM 6.00IN OR 152MM 6.00IN OR 152MM 6.00IN OR 152MM 6.00IN OR 152MM 6.00IN OR 152MM 6.00IN OR 152MM 6.00IN OR 152MM 6.00IN OR 152MM 6.00IN OR 152MM	<u>FILM TYPE</u> COLOR INFRARED BLACK AND WHITE BLACK AND WHITE BLACK AND WHITE COLOR INFRARED BLACK AND WHITE BLACK AND WHITE BLACK AND WHITE BLACK AND WHITE BLACK AND WHITE BLACK AND WHITE	0% 0% 0% 0% 0% 0% 0% 0% 0% 0% 0% 0%	<u>CLOUD COVER</u> 0% 0% 0% 0% 0% 0% 0% 0% 0% 0% 0% 0%	<u>QUADRANGLE COVERAGE</u> 90% 90% 90% 90% 10% 10% 90% 90% 90% 90% 90% 90%	<u>REMARKS</u> SFO BAY AREA SFO BAY AREA SFO BAY AREA SFO BAY AREA OAKLAND WEST OAKLAND WEST SFO BAY AREA OAKLAND WEST OAKLAND WEST OAKLAND WEST OAKLAND WEST
U.S. GEOLOGICAL SURVEY		ANCHORAGE ESIC				AK	99508-4664	907-786-7011; TDD 907-	
<u>DATE OF COVERAGE</u> 1993 1991 AUG 16 1987 1984 DEC 1981 APR 30 1980 NOV 15 1968 MAY 29 1970 MAY 14 1958 JUL 25 1946 OCT 28	<u>SENSOR CLASS</u> VERTICAL CARTO (IMPLIES STEREO) VERTICAL CARTO (IMPLIES STEREO) VERTICAL CARTO (IMPLIES STEREO) SIDE-LOOKING AIRBORNE RADAR VERTICAL CARTO (IMPLIES STEREO) VERTICAL CARTO (IMPLIES STEREO) VERTICAL CARTO (IMPLIES STEREO) VERTICAL CARTO (IMPLIES STEREO) VERTICAL CARTO (IMPLIES STEREO) VERTICAL CARTO (IMPLIES STEREO)	<u>PROJECT CODE</u> NP9317 VFNZC NP8721 RADSAN VEZR VEZR-7 VBZJ VCMJ VUO CP	<u>SCALE</u> 00040000 00024000 00040000 00250000 00024000 00024000 00030000 00080094 00030000 00023600	<u>FOCAL LENGTH</u> 6.00IN OR 152MM OTHER 6.00IN OR 152MM OTHER OTHER 6.00IN OR 152MM OTHER OTHER OTHER OTHER	<u>FILM TYPE</u> BLACK AND WHITE COLOR COLOR INFRARED BLACK AND WHITE BLACK AND WHITE BLACK AND WHITE BLACK AND WHITE BLACK AND WHITE BLACK AND WHITE BLACK AND WHITE	0% 0% 0% UNK 0% 0% 0% 0% 0% 0% 0%	<u>CLOUD COVER</u> 0% 0% 0% UNK 0% 0% 0% 0% 0% 0% 0%	<u>QUADRANGLE COVERAGE</u> 10% 10% 10% 10% 10% 10% 10% 10% 10% 10% 10%	<u>REMARKS</u> NAPP-LEAF ON 0071 0930 NAPP-LEAF ON SAN FRANCISCO E 0066 1150 0027 0767 0032 0625 0038 0501 0091 0722
UNIV. OF CALIFORNIA, SANTA BARBARA		MAP AND IMAGERY LABORATORY LIBRARY				CA	93106	805-893-4049; 805-893-2779	

ENVIRONMENTAL RISK INFORMATION & IMAGING SERVICES
AERIAL PHOTOGRAPH SEARCH REPORT

The following sources have reported aerial photo coverage for the subject site USGS topoquad.
For site-specific photo availability and ordering, please call the individual source agency or call
AIC at 1-800-945-9509 or fax this page to AIC at 512-478-5215.

Oct 30, 1997
Page 15

ERIS Report #203060A

VENDOR NAME		STREET			STATE	ZIP	PHONE
<u>DATE OF COVERAGE</u>	<u>SENSOR CLASS</u>	<u>PROJECT CODE</u>	<u>SCALE</u>	<u>FOCAL LENGTH</u>	<u>FILM TYPE</u>	<u>CLOUD COVER</u>	<u>QUADRANGLE COVERAGE</u> <u>REMARKS</u>
1951 SEP	VERTICAL CARTO (IMPLIES STEREO)	C16825	00083360	8.25IN OR 210MM	BLACK AND WHITE	0%	30%
1947	VERTICAL CARTO (IMPLIES STEREO)	C11940	00014400	8.25IN OR 210MM	BLACK AND WHITE	0%	40%
WAC CORP.		520 CONGER ST.			OR	97402-2795	503-342-5169; 800-845-8088
<u>DATE OF COVERAGE</u>	<u>SENSOR CLASS</u>	<u>PROJECT CODE</u>	<u>SCALE</u>	<u>FOCAL LENGTH</u>	<u>FILM TYPE</u>	<u>CLOUD COVER</u>	<u>QUADRANGLE COVERAGE</u> <u>REMARKS</u>
1989 NOV 09	VERTICAL CARTO (IMPLIES STEREO)	SFO89	00015840	8.25IN OR 210MM	COLOR	0%	10% SF89 EARTHQUAKE
1989 NOV 09	VERTICAL CARTO (IMPLIES STEREO)	SFO89	00015840	8.25IN OR 210MM	COLOR	0%	10% SF89 EARTHQUAKE
1989 NOV	VERTICAL CARTO (IMPLIES STEREO)	WAC-89	00015840	8.25IN OR 210MM	COLOR	0%	20% ALAMEDA
1989 NOV	VERTICAL CARTO (IMPLIES STEREO)	WAC-89	00015840	8.25IN OR 210MM	COLOR	0%	20% EMERYVILLE
1989 NOV	VERTICAL CARTO (IMPLIES STEREO)	WAC-89	00015840	8.25IN OR 210MM	COLOR	0%	20% OAKLAND
1988	VERTICAL CARTO (IMPLIES STEREO)	WAC-88	00031680	6.00IN OR 152MM	BLACK AND WHITE	0%	90% ALAMEDA CO.
1984 MAY 31	VERTICAL CARTO (IMPLIES STEREO)	WAC84C	00031680	6.00IN OR 152MM	BLACK AND WHITE	0%	90% ALAMEDA CO
WHITTIER COLLEGE		DEPT. OF GEOLOGY			CA	90608	310-907-4220
<u>DATE OF COVERAGE</u>	<u>SENSOR CLASS</u>	<u>PROJECT CODE</u>	<u>SCALE</u>	<u>FOCAL LENGTH</u>	<u>FILM TYPE</u>	<u>CLOUD COVER</u>	<u>QUADRANGLE COVERAGE</u> <u>REMARKS</u>
1964 NOV	VERTICAL CARTO (IMPLIES STEREO)	C24868	00090000	3.46IN OR 88MM	BLACK AND WHITE	0%	90% ALAMEDA
1964	VERTICAL CARTO (IMPLIES STEREO)	C24868	00096000	3.46IN OR 88MM	BLACK AND WHITE	0%	90% ALAMEDA
1964	VERTICAL CARTO (IMPLIES STEREO)	C24868	00092000	3.46IN OR 88MM	BLACK AND WHITE	0%	90% ALAMEDA
1954	VERTICAL CARTO (IMPLIES STEREO)	C20500	00039996		BLACK AND WHITE	UNK	10% FAIRCHILDAS,INDX
1947 JUN 09	VERTICAL CARTO (IMPLIES STEREO)	C11476	00014400	8.25IN OR 210MM	BLACK AND WHITE	0%	40%
1931 MAY 27	VERTICAL CARTO (IMPLIES STEREO)	C1600	00009600	12.0IN OR 305MM	BLACK AND WHITE	0%	30%

SANBORN MAP LEGEND

CODING OF FIRE-RESISTIVE STRUCTURAL UNITS FOR FIREPROOF AND NON-COMBUSTIBLE BUILDINGS

FRAMING		FLOORS		ROOF	
CODE	STRUCTURAL UNIT	CODE	STRUCTURAL UNIT	CODE	STRUCTURAL UNIT
A.	Reinforced Concrete Frame.	1.	Reinforced Concrete, Reinforced Concrete with Masonry Units, Pre-cast Concrete or Gypsum Slabs or Planks.	a.	Reinforced Concrete, Reinforced Concrete with Masonry Units, Reinforced Gypsum Concrete, Pre-cast Concrete or Gypsum Slabs or Planks.
B.	Reinforced Concrete Joists, Columns, Beams, Trusses, Arches, Masonry Piers.	2.	Concrete on Metal Lath, Incombustible Form Boards, Paper-backed Wire Fabric, Steel Deck, or Cellular, Ribbed or Corrugated Steel Units.	b.	Concrete or Gypsum on Metal Lath, Incombustible Form Boards, Paper-backed Wire Fabric, Steel Deck, or Cellular, Ribbed or Corrugated Steel Units.
C.	Protected Steel Frame.	3.	Open Steel Deck or Grating.	c.	Incombustible Composition Boards with or without Insulation, Masonry or Metal Tiles.
D.	Individually Protected Steel Joists, Columns, Beams, Trusses, Arches.			d.	Steel Deck, Corrugated Metal or Asbestos Protected Metal with or without Insulation.
E.	Indirectly Protected Steel Frame.				
F.	Indirectly Protected Steel Joists, Columns, Beams, Trusses, Arches.				
G.	Unprotected Steel Frame.				
H.	Unprotected Steel Joists, Columns, Beams, Trusses, Arches.				
I.	Masonry Bearing Walls only.				

The coding to left, for framing, floor and roof structural units is used in describing the construction of fire-resistive buildings. In addition, reports for fire-resistive buildings will show the date built, wall construction other than brick, and ceilings.

FP-1962
(CONC.)
A-1-a

A fireproof building built in 1962 with concrete walls and reinforced concrete frame, floors and roof.

FPX-1962
(METAL PANELS)
B-2-a

A fireproof building built in 1962 with metal panel walls, reinforced concrete columns and beams, concrete floors on metal lath and gypsum slab roof; non-combustible ceilings.

NC-1962
(C.B.)
H-2-d

A noncombustible building built in 1962 with concrete block walls, unprotected steel columns, beams and joists; concrete floors on metal lath and steel deck roof.

GLOSSARY

- A-LINES** An arbitrary boundary between adjoining sheets.
- AG** Private garage.
- ALV** Alarm.
- A.F.A.** Equipped with fire detecting devices which automatically signal a central fire department.
- AIR COND.** Air conditioning system employing ducts through floors.
- APPROX WALL** A masonry wall extending 3 feet below foundation.
- ASBCK. BRK** Brick see underwritten by Stock Fire Ins. Companies.
- BASEMENT** A story having its floor below ground & its ceiling at least 4' above ground.
- COOK COUNTY, ILL.** A floor of a building next below the first floor. Shown by the symbol B following story height. Sub-basements or sub-cellars, (stories below the 1st basement), are shown by the symbol SB following basement symbol.
- CHIMNEYS** (Applicable to maps in Rocky Mountain & Pacific Coast States)
 - CH. Concrete chimneys.
 - CH.C. Concrete block chimney.
 - CH.C. Non-standard concrete chimney.
 - CH.T. Tile chimney.
 - CH.I. Iron chimneys.
 - CH.P. Stove pipe.
 - CH.V. Stove pipe with vent ventilator.

MASONRY CONSTRUCTION

Important interior and all exterior masonry walls of non-residential buildings and residential buildings of five or more dwelling units are shown with weighted (—) lines. Masonry walls of residential buildings of four dwelling units or less are shown with a standard line and the construction is noted on all buildings diagrammed after July, 1963.

WALLS		PARTITIONS		OPENINGS	
				(Interior)	(Exterior)
	8" Brick		Mixed Construction of Concrete Blocks, Brick Faced		Frame
	12" Concrete		Mixed Construction of Concrete Blocks & Brick		Tile from Foundation to Top Ceiling only
	18" & 20" Stone		Masonry Walls, Metal Faced		Concrete 1st Floor only
	12" & 4" Hollow Tile Wall Thicknesses Placed Relative to Respective Floors		Adobe		Hollow Cinder or Concrete Block 1st Floor only
	Outer, Concrete or Cement Brick		Hollow Cinder or Concrete Block Interior Wall Basement to Roof		Brick 2nd Floor only
	Hollow Cinder or Concrete Blocks, Plastered		Tile Interior Wall Basement to Roof		Tile 1st & 3rd Floors only
			Cement Brick End Wall		Wall with No Openings
					Wall with Double Standard Fire Doors 1st Floor
					Wall with Standard Fire Door Basement
					Wall with Substandard Fire Doors 1st & 3rd Floors
					Wall with Metal & Wired Glass Fire Doors All Floors
					Wall with Substandard Fire Doors 1st, 2nd & 3rd Floors & Unprotected Opening 4th Floor
					Wall with Small Unprotected Openings only
					Wall with Unprotected Openings all Floors
					1st Floor
					1st & 2nd Floors
					3rd Floor
					1st & 4th Fl. with Metal Shutter 1st.
					10th & 22nd only
					10th to 22nd Fl.
					Glass Block
					Wired Glass in Metal Sash 2nd & 3rd Fl.

NON-MASONRY CONSTRUCTION

Non-masonry walls are shown with fine (—) lines. (Wall construction other than wood and stucco on wood frame is noted)

	Wood & Stucco & Cement Plaster, Etc. on Wood Frame		Wood Sash & Glass		Iron Building with Wood Roof. (Location of Extensive Wood Areas Specifically noted)		Asphalt and/or Asbestos Protected Metal on Steel Frame
	Brick Veneered on Wood Frame (Other Types of Veneered on Wood Frame Specifically Noted)		Metal Sash & Glass		Asbestos Clad in Non-Residential Structures only.		Stucco, Cement Plaster, Etc. on Steel Frame
	Mixed Masonry & Non-Masonry (Type of Masonry Specifically Noted)		Metal Clad on Wood Frame		Mixed Wall - 9" of CB With Metal Sash Above		Gunitite on Steel Frame
	Wood, Brick Lined, Br. Filled or Brick Nogged		Iron Building		Metal Panels		Glass Panels

- ### RESIDENTIAL OCCUPANCY SYMBOLS
- D** Single family unit or as qualified by a number.
 - E** Multi-family residential building corresponding with local Building Bureau definition in family units per floor, story height, & separation of entrance.
 - H** Home. A residential building normally occupied by a single family but with 10 or more rooms rented for lodging purposes.
 - EXCEPTIONS:** 6 rooms in Arizona, California, Nevada, Utah & Montana; 5 rooms in Oregon & Washington; 4 rooms in Idaho & Hawaii.

FIRE RESISTIVE CONSTRUCTION SYMBOLS

- F.P.** Approved masonry walls, floors & roof, interior supports of approved masonry, concrete, and/or protected steel.
- F.P.C.** F.P. qualifications except interior or sub-standard walls.
- N.C.** Fire resistive with unprotected structural steel units.
- HOLLOW WALL** A bonded masonry wall having a continuous air space within.
- I.E.P.** Independent Electric Plant.
- IMPERMEABLE** Not permeable due to condition of terrain.
- LEDGED WALL** A masonry bearing wall with extended ledges to support floors.
- LIFT** Tenanted by industrial occupancies.
- M.L. & P.** Concrete or plaster applied to metal lath on wood studs.
- M.S. & G.** Metal sash & glass.
- NOT OPEN** Streets appearing on records but not open on ground.
- O.L.** Windows overlooking the roof above the corresponding floor of an adjoining building.
- O.U.** Open between ground and first floor.
- PIASTED** Masonry reinforcing columns in walls.
- SKYTS.** Skylights.
- SL. C.** Slate attached to wood siding.
- SM. HO.** Smoke House.
- STABLE** Shown by crossing diagonal lines on diagram.
- SUSPEND.** Suspended ceilings below floor and/or roof beams.
- SYST.** System.
- TRANS.** Transformer.
- WD.** Wood.

SYMBOL	APPLICABLE TO	SYMBOL	APPLICABLE TO
	RESIDENTIAL - RESIDENTIAL		MANUFACTURING
	RESIDENTIAL - RESIDENTIAL		POWER OR INDUSTRIAL
	COMMERCIAL		UTILITY
	WAREHOUSE		TRANSPORTATION

FIRE PROTECTION

	Fire Department Connection		Single Hydrant
	Automatic Sprinklers throughout contiguous sections of single risk		Double Hydrant
	Automatic Sprinklers all floors of building		Triple Hydrant
	Automatic Sprinklers in part of building only (Note under Symbol indicates protected portion of building)		Quadruple Hydrant of the High Pressure Service
	Not Sprinklered		Water Pipes of the High Pressure Service
	Automatic Chemical Sprinklers		Water Pipes of the High Pressure Service as Shown on Key Map
	Chemical Sprinklers in part of building only (Note under Symbol indicates protected portion of building)		Public Water Service
	Vertical Pipe or Stand Pipe		Private Water Service
	Automatic Fire Alarm	VERTICAL OPENINGS	
	Water Tank		Skylight lighting top story only
	Outside Vertical Pipe on fire escape		Skylight lighting 3 stories
	Fire Alarm Box Noted "H.P.S." on High Pressure Fire Service		Skylight with Wired Glass in Metal Sash
			Open Elevator
			Frame Enclosed Elevator
			Frame Enclosed Elevator with Traps

	Frame Enclosed Elevator with Self Closing Traps		Tile Enclosed Elevator with Self Closing Traps
	Concrete Block Enclosed Elevator with Traps		Brick Enclosed Elevator with Wired Glass Door
	Open Hoist		Hoist with Traps
	Open Hoist Basement to 1st		Stairs
MISCELLANEOUS			
	Number of Stories Height in Feet Composition Roof Covering		Parapet 6" above Roof Frame Cornice Parapet 12" above Roof
	Parapet 24" above Roof Occupied by Warehouse Metal, Slate, Tile or Asbestos Single Roof Covering Parapet 48" above Roof		

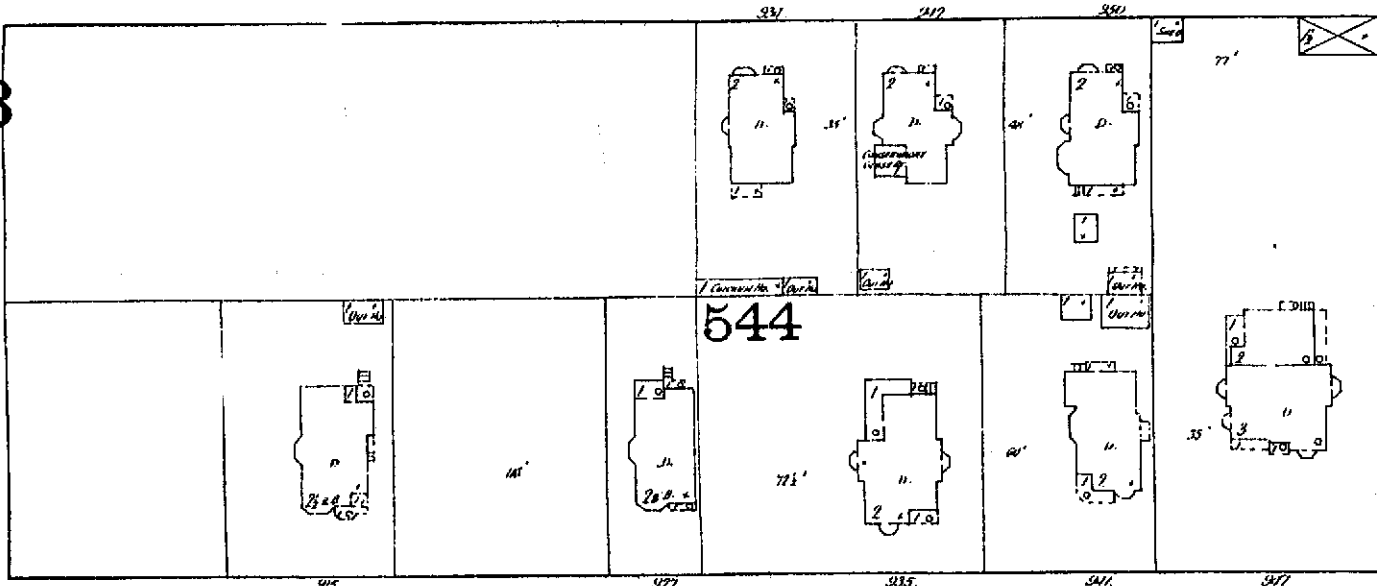
	2 Stories & Basement 1st Floor Occupied by Store 2 Residential Units above 1st Auto in Basement Drive or Passageway Wood Shingle Roof		Iron Chimney		Brick Chimney
	Iron Chimney		Iron Chimney (with Spark Arrestor)		Gasoline Tank
	Vertical Steam Boiler		Fire Pump		
	Horizontal Steam Boiler				
	Width of Street between Block Lines, not Curb Lines Ground Elevation				
	House numbers nearest to Buildings are Official or Actually up on Buildings. Old House Numbers are Farthest from Buildings				
24	Reference to Adjoining Page	5	Block Number		
	Fire Department as shown on Key Map				
Vac. or V.	Vacant	Vac. & Op. or V.-O.	Vacant & Open		

s e e

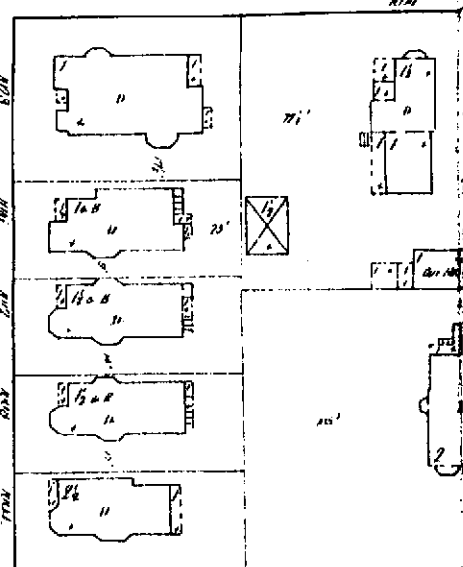
v o i

23 STREET

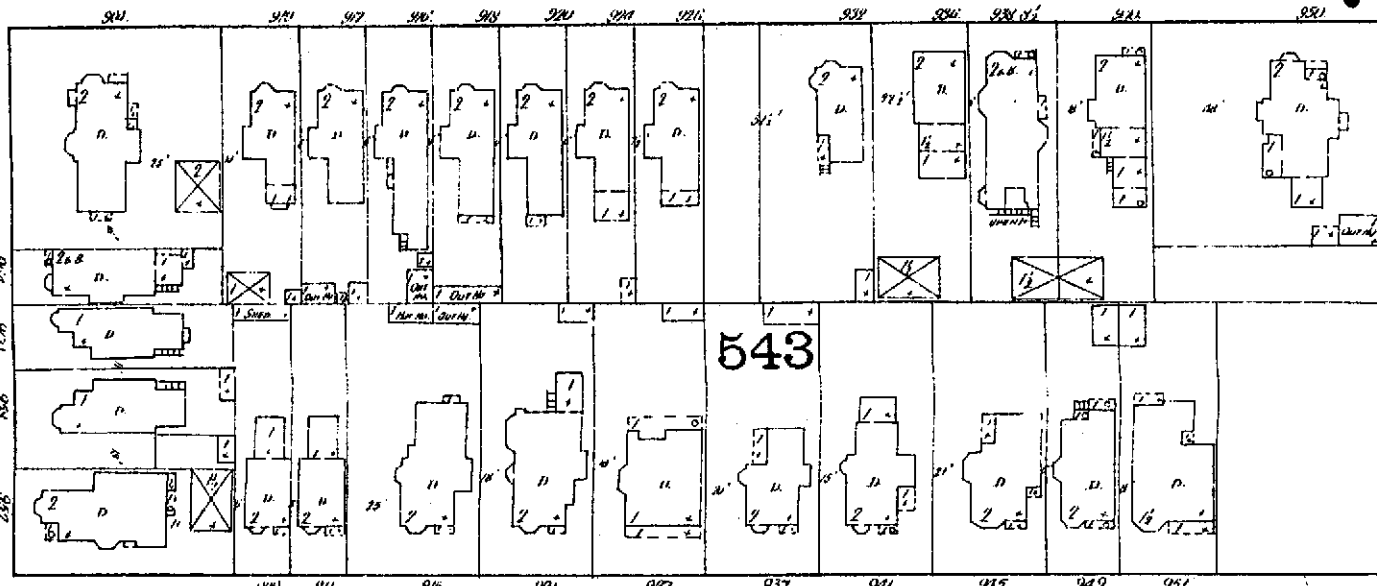
LINDEN



STREET

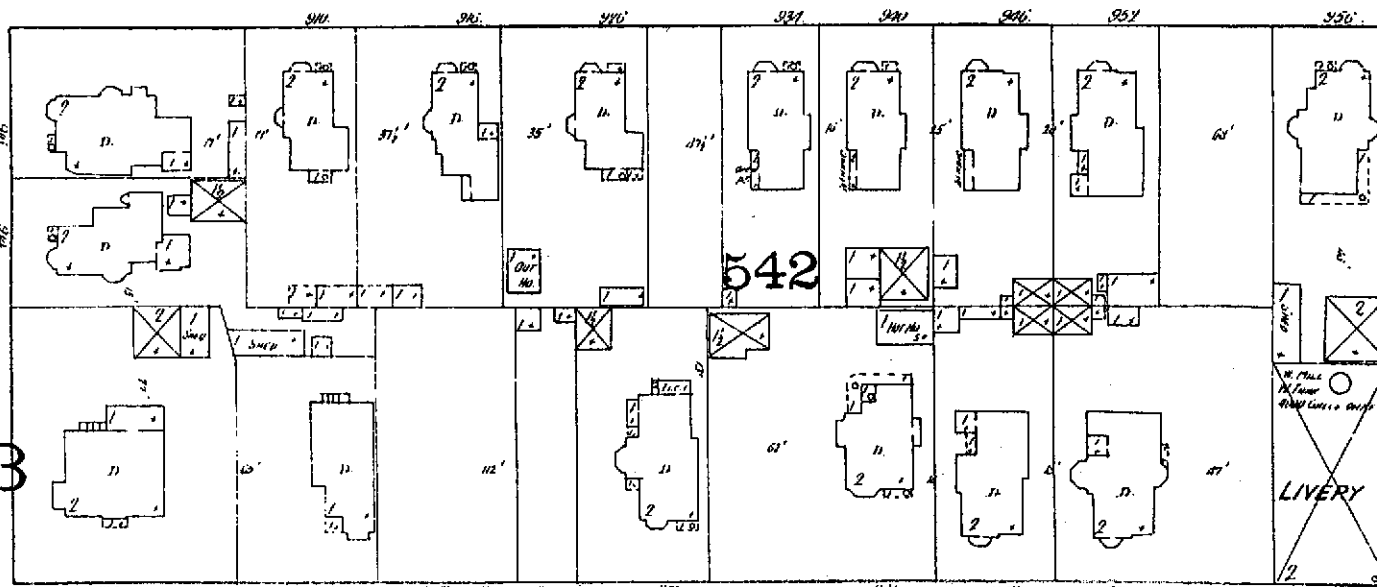


FILBERT



543

MYRTLE

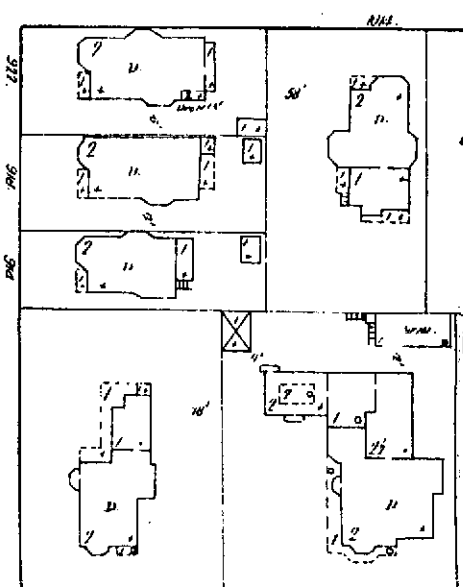


542

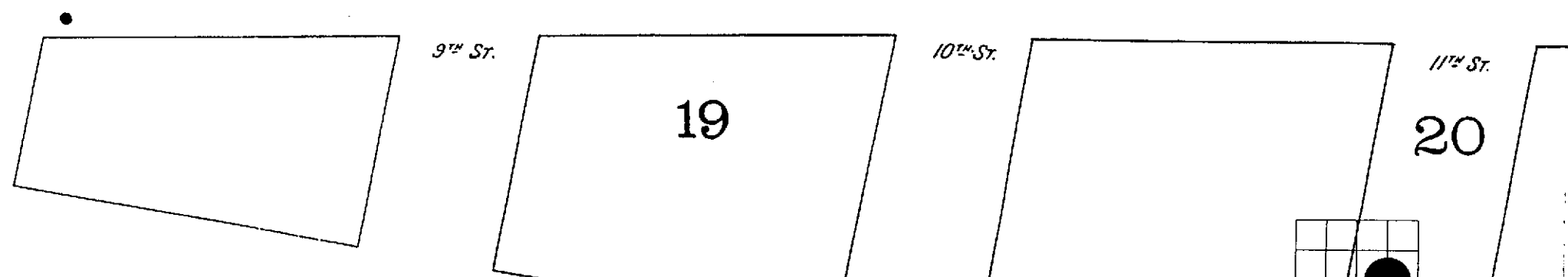
LIVERY

23 W. EIGHTH STREET

STREET



MARKET



19

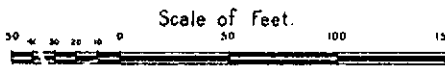
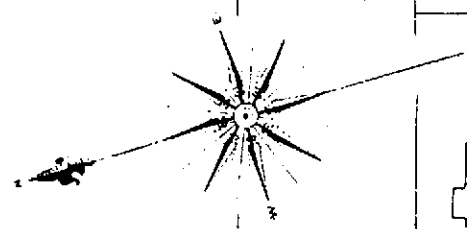
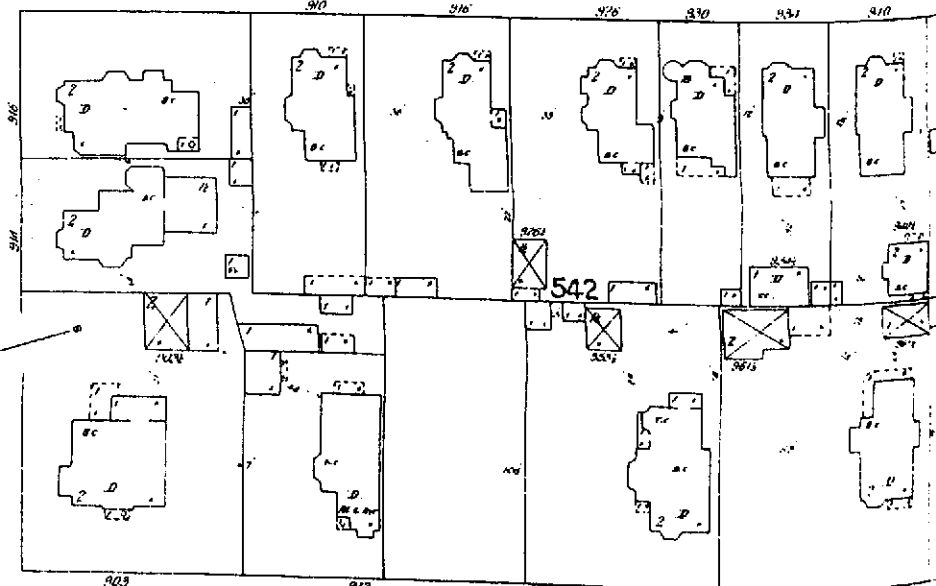
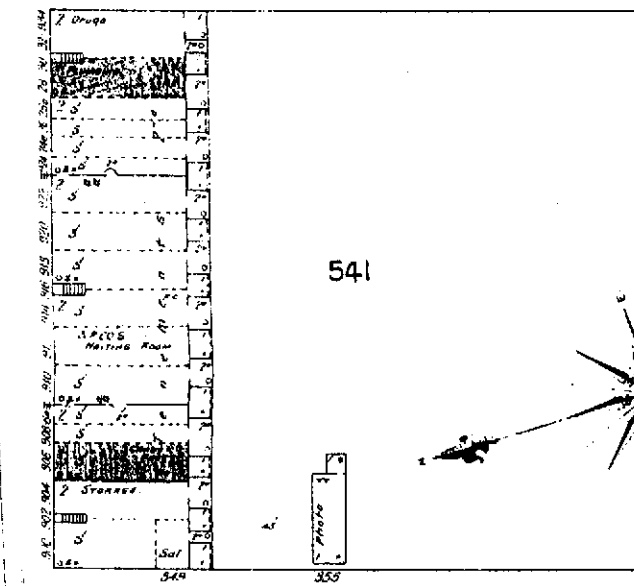
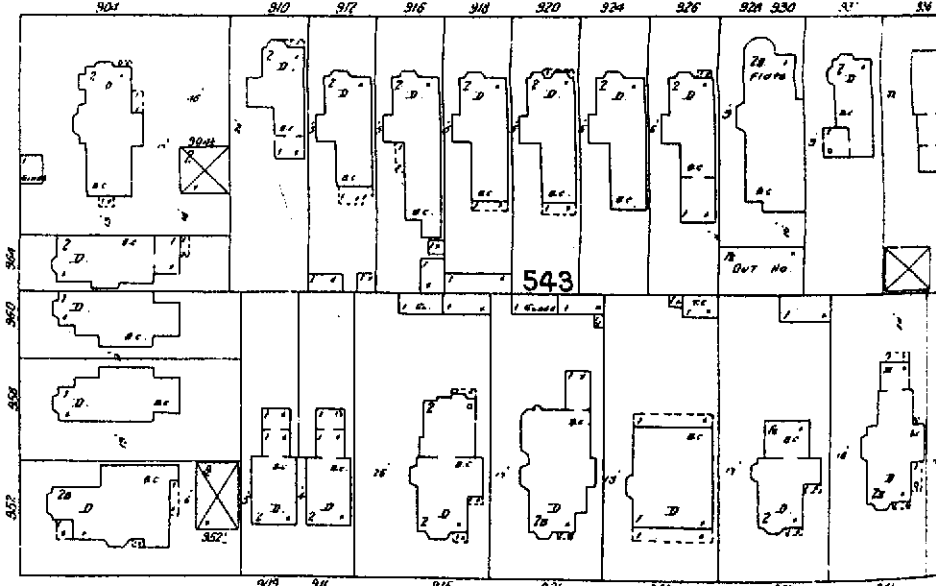
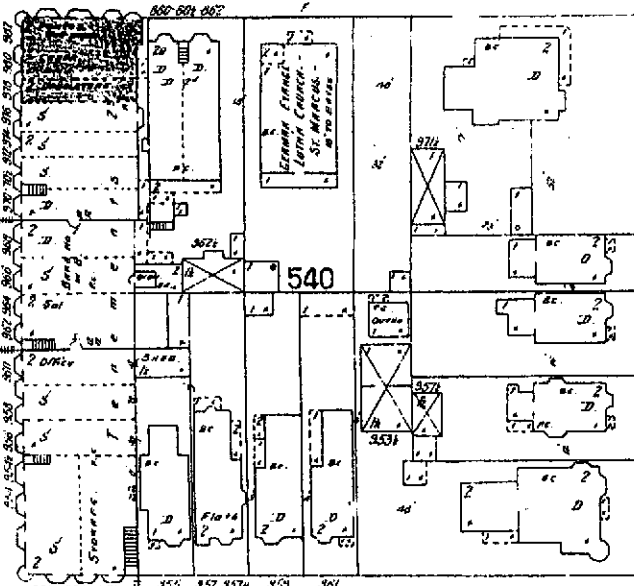
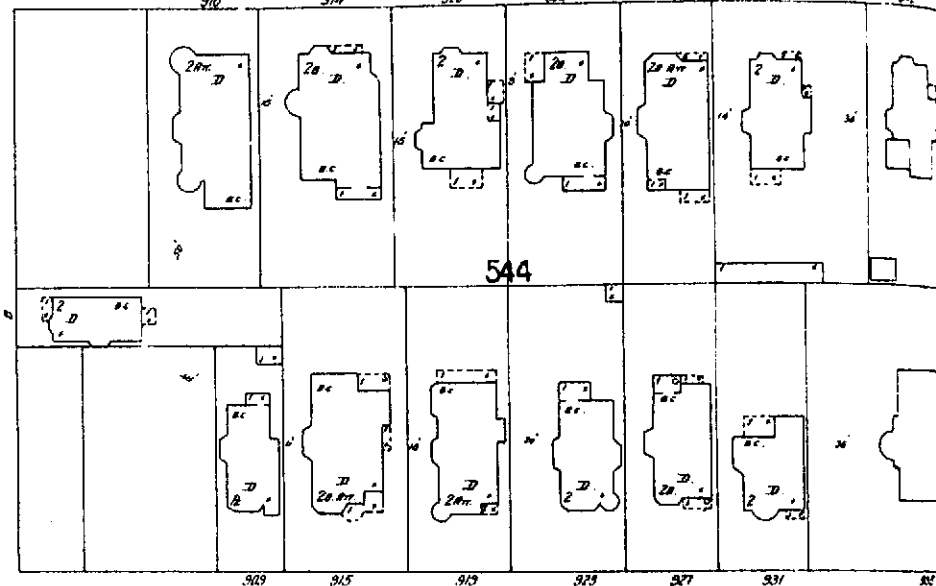
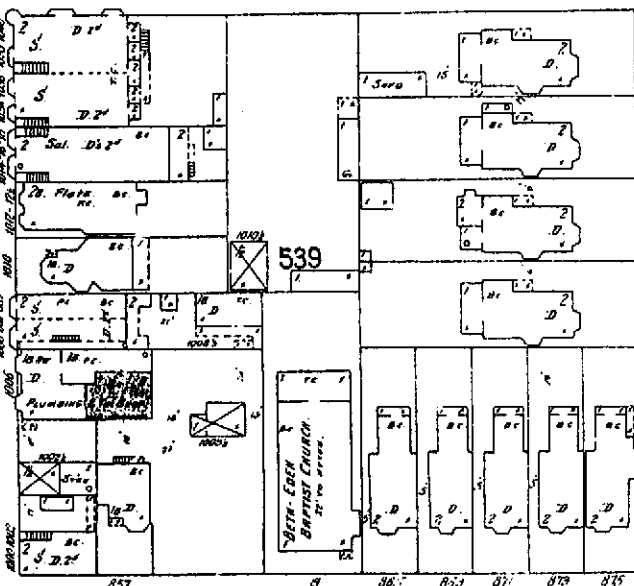
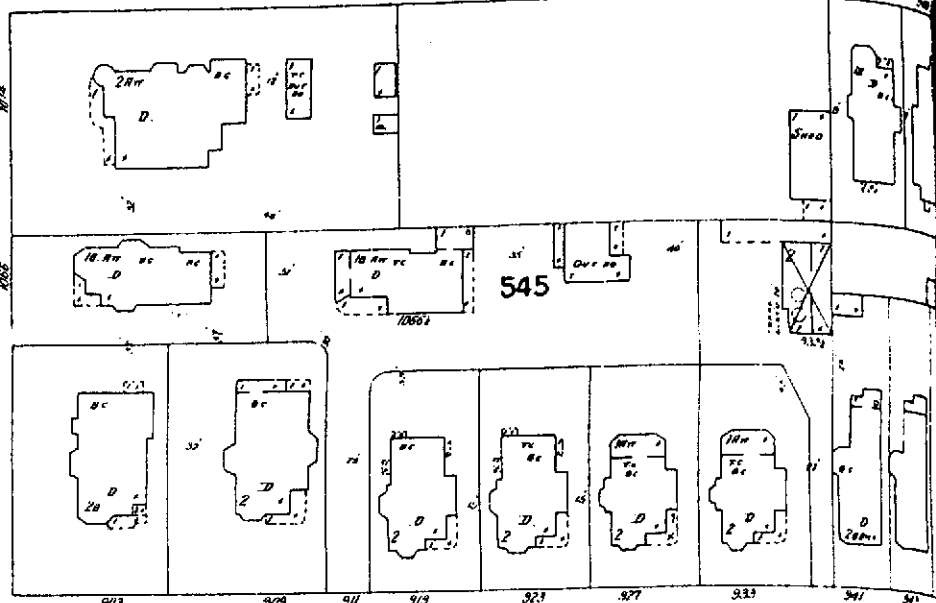
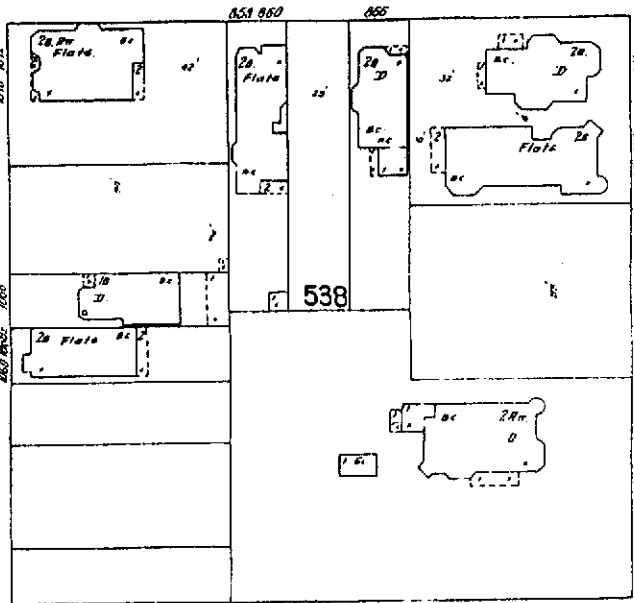
20

Environmental Risk Information & Imaging Services EDRIS

THE REPRODUCTION OF THE SANBORN FIRE INSURANCE MAPS HAS BEEN MADE BY PERMISSION OF EDR SANBORN, INC., THE COPYRIGHT HOLDER, IN ACCORDANCE WITH THE TERMS AND CONDITIONS OF AN AGREEMENT BETWEEN ENVIRONMENTAL RISK INFORMATION & IMAGING SERVICES AND EDR SANBORN, INC. DATED AUGUST 1, 1991. EDR SANBORN, INC. MAKES NO REPRESENTATIONS OR WARRANTIES OF ANY KIND, EXPRESS OR IMPLIED, WITH REGARD TO THE SANBORN MAPS, INCLUDING WITHOUT LIMITATION WARRANTIES OF MERCHANTABILITY OR FITNESS FOR A PARTICULAR PURPOSE. SANBORN AND SANBORN MAPS ARE TRADEMARKS OF EDR SANBORN, INC. THE MANUFACTURERS' MUTUAL MAPS ARE THE PROPERTY OF THE EDISON INSTITUTE, DEARBORN, MICHIGAN, AND MAY NOT BE FURTHER REPRODUCED WITHOUT PERMISSION.

SANBORN 1889

CHESTNUT 89



Environmental Risk Information & Imaging Services

505 HUNTMAR PARK DRIVE, SUITE 200 • HERNDON, VA 20170 • 703-834-0600 • 1-800-989-0403 • FAX: 703-834-0606

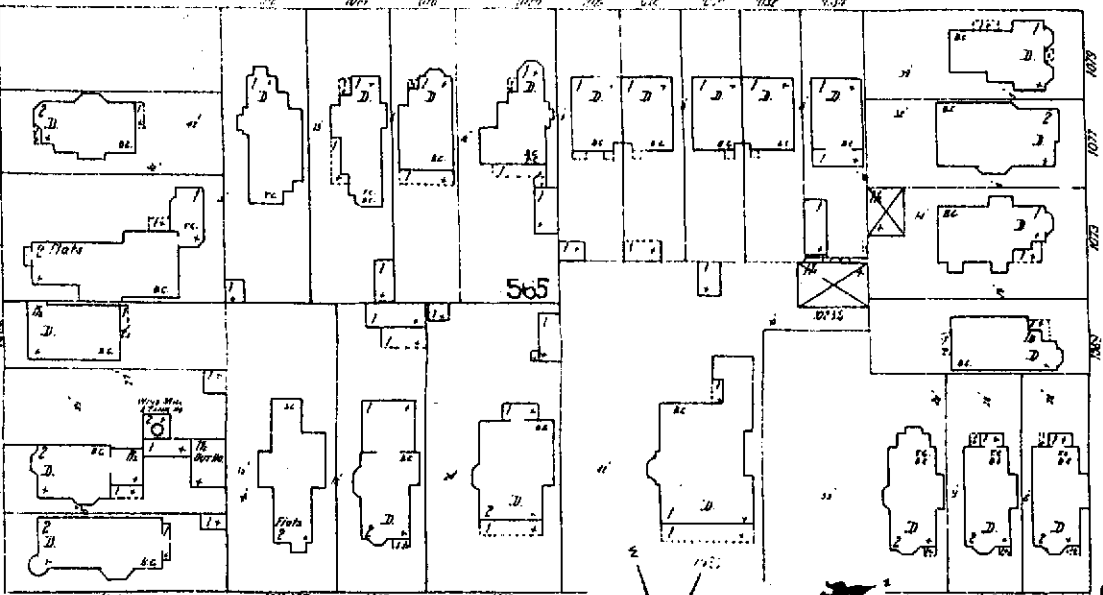


THE REPRODUCTION OF THIS MAP AND THE INFORMATION CONTAINED HEREIN IS SUBJECT TO THE TERMS AND CONDITIONS OF AN AGREEMENT BETWEEN THE USER AND EDR SANBORN, INC. DATED AUGUST 1, 1994. EDR SANBORN, INC. MAKES NO REPRESENTATIONS OR WARRANTIES OF ANY KIND, EITHER EXPRESSED OR IMPLIED, AS TO THE ACCURACY, COMPLETENESS, OR FREEDOM FROM ERRORS OF THE INFORMATION CONTAINED ON THIS MAP. EDR SANBORN, INC. MAKES NO REPRESENTATION OR WARRANTY OF ANY KIND, EITHER EXPRESSED OR IMPLIED, AS TO THE ACCURACY, COMPLETENESS, OR FREEDOM FROM ERRORS OF THE INFORMATION CONTAINED ON THIS MAP. EDR SANBORN, INC. MAKES NO REPRESENTATION OR WARRANTY OF ANY KIND, EITHER EXPRESSED OR IMPLIED, AS TO THE ACCURACY, COMPLETENESS, OR FREEDOM FROM ERRORS OF THE INFORMATION CONTAINED ON THIS MAP. EDR SANBORN, INC. MAKES NO REPRESENTATION OR WARRANTY OF ANY KIND, EITHER EXPRESSED OR IMPLIED, AS TO THE ACCURACY, COMPLETENESS, OR FREEDOM FROM ERRORS OF THE INFORMATION CONTAINED ON THIS MAP.

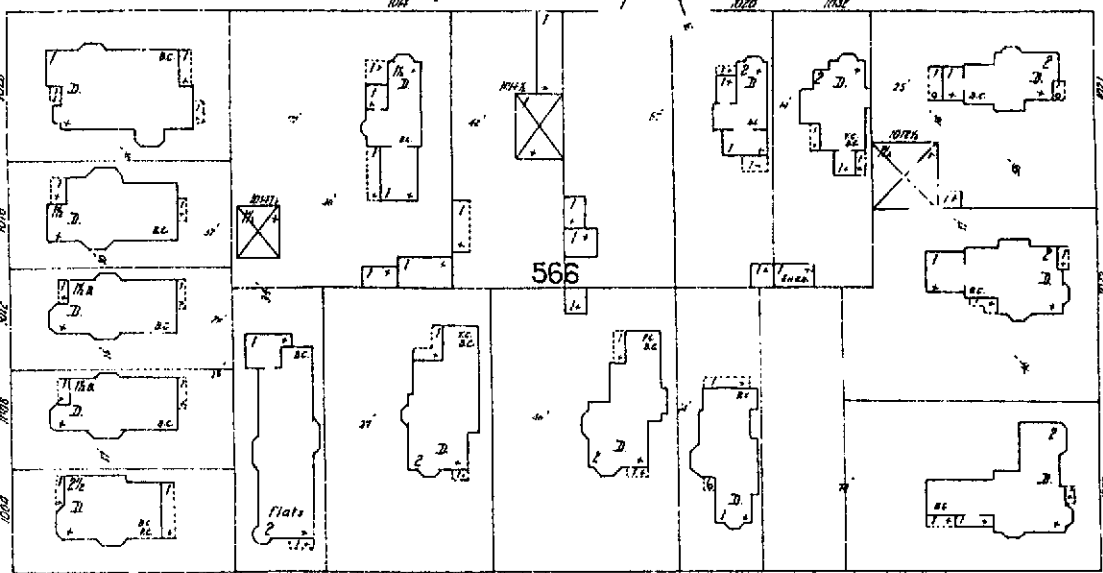
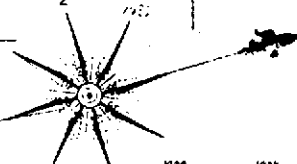
SANBORN 1902

CHESTNUT 90

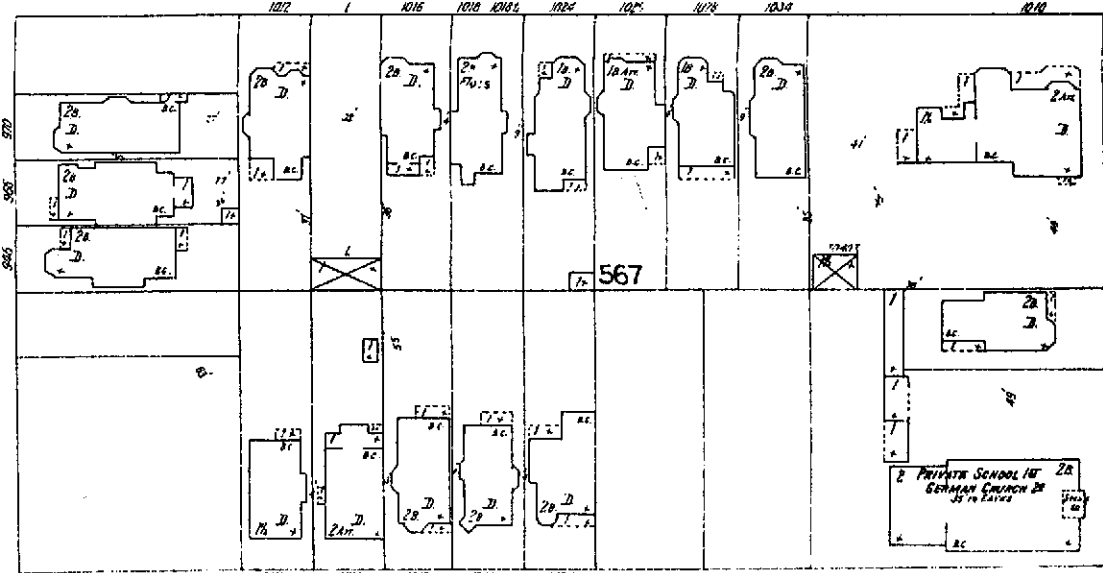
66



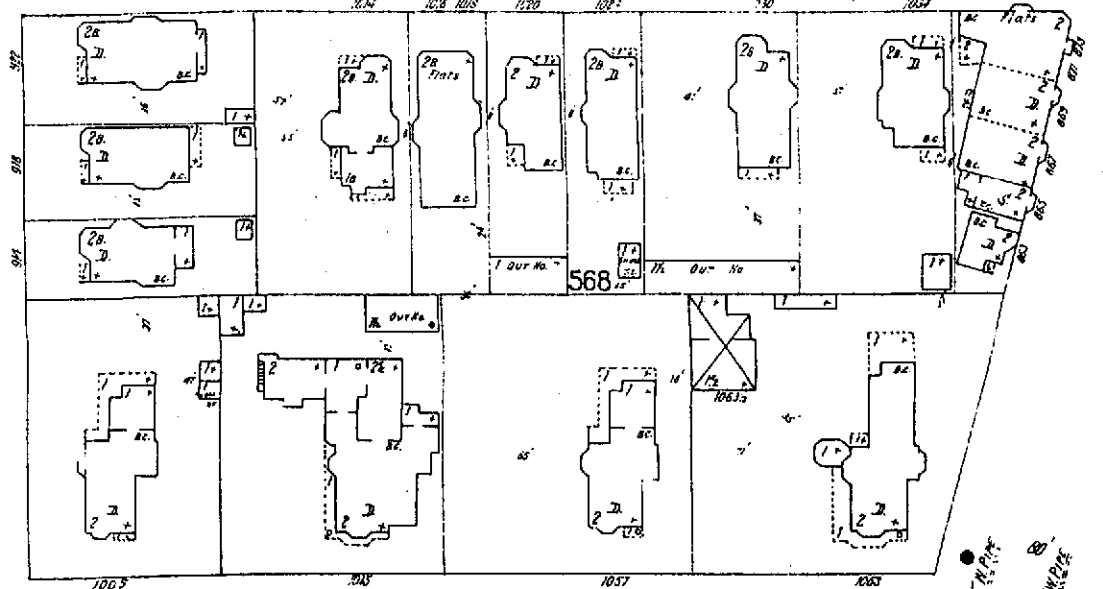
LINDEN



FILBERT



MYRTLE



MARKET

Scale of feet.



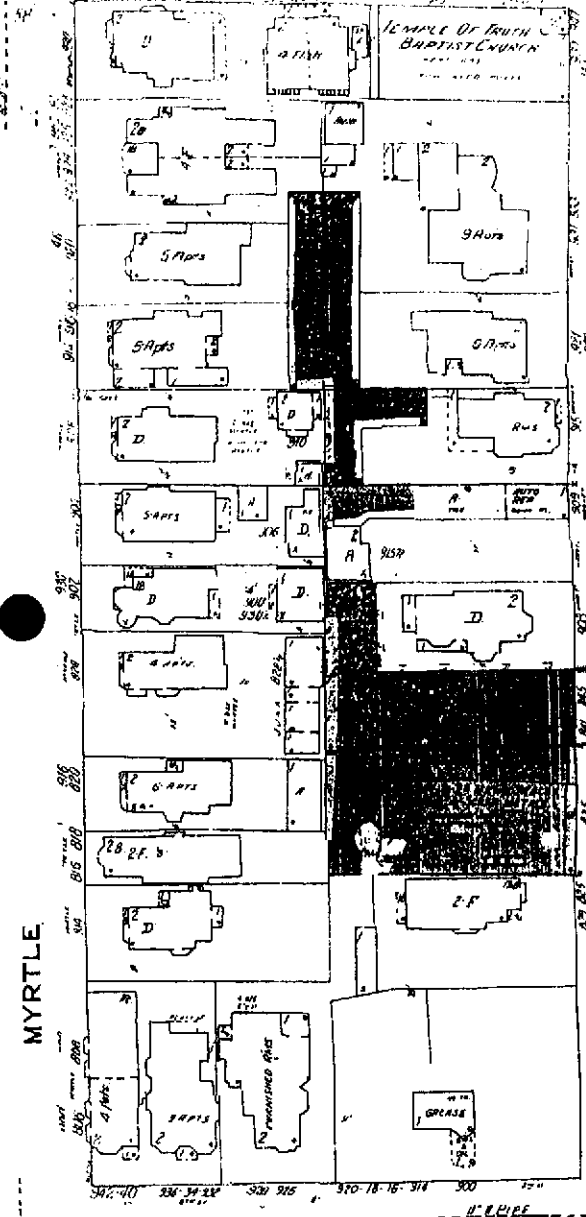
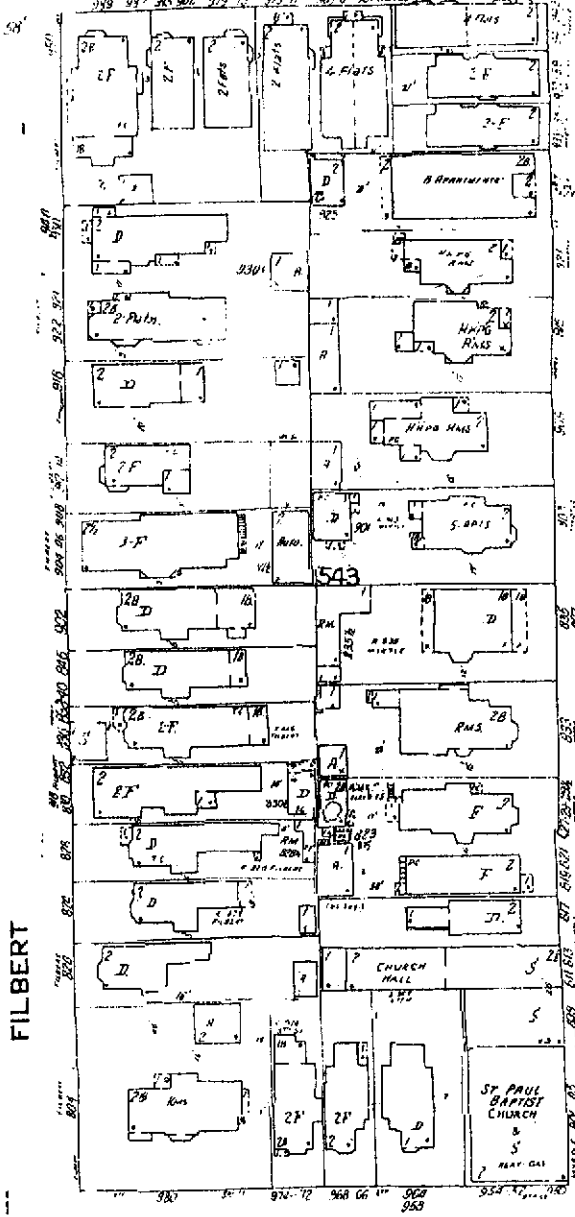
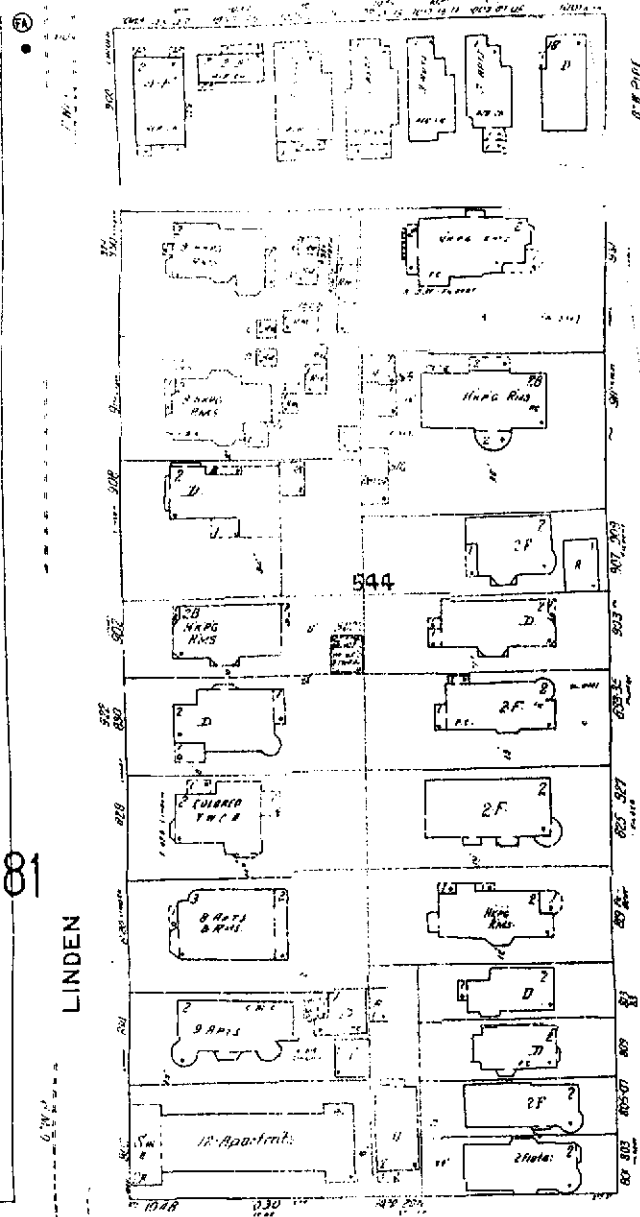
Environmental Risk Information & Imaging Services
505 HUNTMAR PARK DRIVE, SUITE 200 • HERNDON, VA 20170 • 703-834-0600 • 1-800-989-0403 • FAX: 703-834-0606



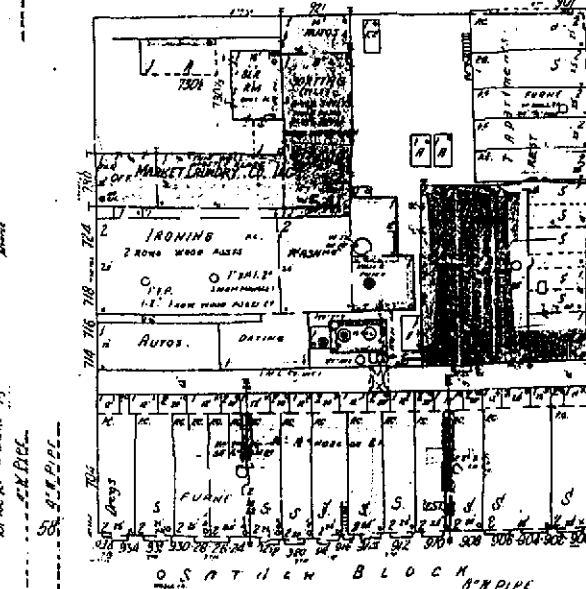
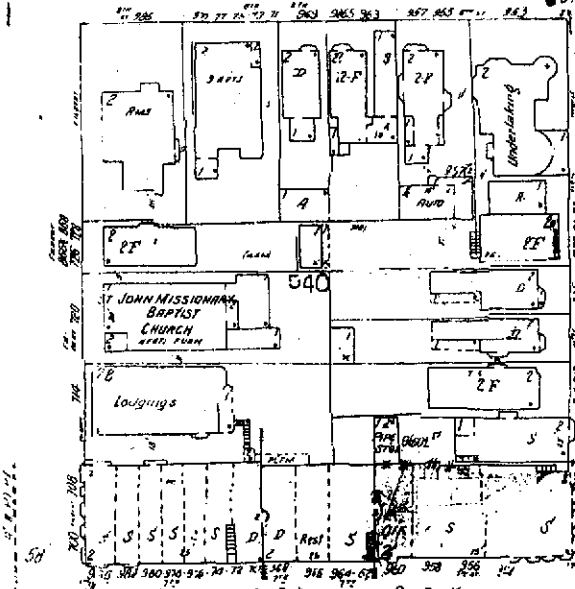
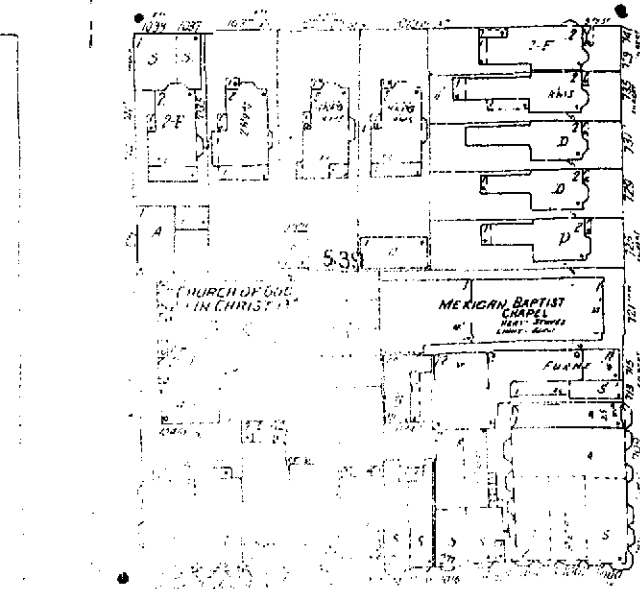
REPRESENTATIONS OR WARRANTIES OF ANY KIND, EXPRESS OR IMPLIED, WITH REGARD TO THESE SANBORN MAPS, INCLUDING ANY IMPLIED WARRANTIES OF MERCHANTABILITY OR FITNESS FOR A PARTICULAR PURPOSE. SANBORN AND SANBORN MAPS ARE TRADEMARKS OF EDR SANBORN, INC. THE MANUFACTURERS' MUTUAL MAPS ARE THE PROPERTY OF THE EDISON INSTITUTE, DEARBORN, MICHIGAN, AND MAY NOT BE FURTHER REPRODUCED WITHOUT PERMISSION.

SANBORN 1902

10TH ST.



8TH ST.



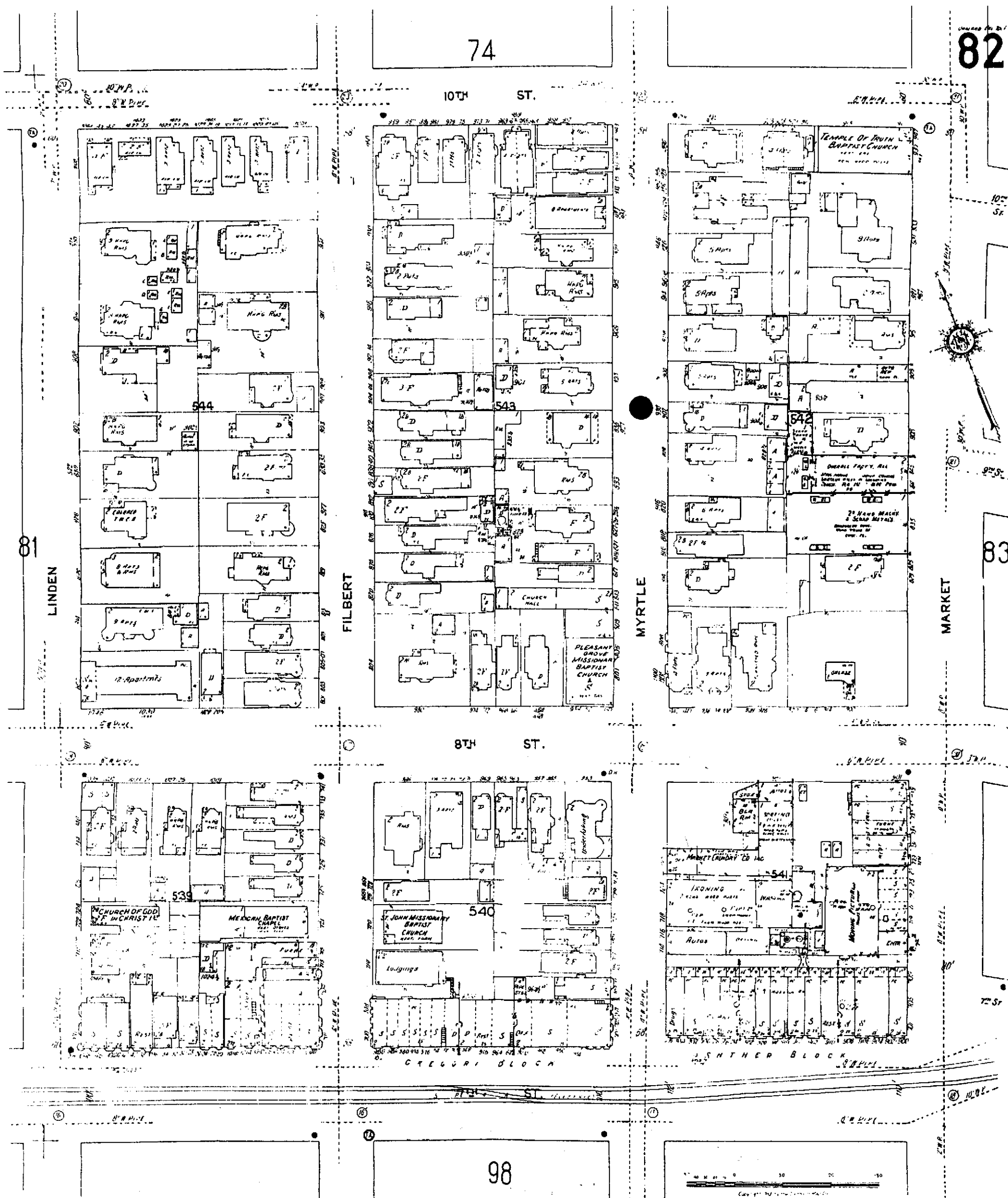
Scale of Feet

Environmental Risk Information & Imaging Services
 505 HUNTMAR PARK DRIVE, SUITE 200 • HERNDON, VA 20170 • 703-834-0600 • 1-800-989-0403 • FAX: 703-834-0606



THE REPRODUCTION OF THE SANBORN FIRE INSURANCE MAPS HAS BEEN MADE BY PERMISSION OF EDR SANBORN, INC., THE COPYRIGHT HOLDER, IN ACCORDANCE WITH THE TERMS AND CONDITIONS OF AN AGREEMENT BETWEEN ENVIRONMENTAL RISK INFORMATION & IMAGING SERVICES AND EDR SANBORN, INC. DATED AUGUST 1, 1991. EDR SANBORN, INC. MAKES NO REPRESENTATIONS OR WARRANTIES OF ANY KIND, EXPRESS OR IMPLIED, WITH REGARD TO THE SANBORN MAPS, INCLUDING WITHOUT LIMITATION WARRANTIES OF MERCHANTABILITY OR FITNESS FOR A PARTICULAR PURPOSE. SANBORN AND SANBORN MAPS ARE TRADEMARKS OF EDR SANBORN, INC. THE MANUFACTURERS' MUTUAL MAPS ARE THE PROPERTY OF THE EDISON INSTITUTE, DEARBORN, MICHIGAN, AND I FURTHER REPRODUCED WITHOUT PERMISSION.

SANBORN 1951



Environmental Risk Information & Imaging Services
 505 HUNTMAR PARK DRIVE, SUITE 200 • HERNDON, VA 20170 • 703-834-0600 • 1-800-989-0403 • FAX: 703-834-0606



THE REPRODUCTION OF THE SANBORN FIRE INSURANCE MAPS HAS BEEN MADE BY PERMISSION OF EDR SANBORN, INC., THE COPYRIGHT HOLDER, IN ACCORDANCE WITH THE TERMS AND CONDITIONS OF AN AGREEMENT BETWEEN ENVIRONMENTAL RISK INFORMATION & IMAGING SERVICES AND EDR SANBORN, INC. DATED AUGUST 1, 1991. EDR SANBORN, INC. MAKES NO REPRESENTATIONS OR WARRANTIES OF ANY KIND, EXPRESS OR IMPLIED, WITH REGARD TO THE SANBORN MAPS, INCLUDING WITHOUT LIMITATION WARRANTIES OF MERCHANTABILITY OR FITNESS FOR A PARTICULAR PURPOSE. SANBORN AND SANBORN MAPS ARE TRADEMARKS OF EDR SANBORN, INC. THE MANUFACTURERS' MUTUAL MAPS ARE THE PROPERTY OF THE EDISON INSTITUTE, DEARBORN, MICHIGAN, AND MAY NOT BE FURTHER REPRODUCED WITHOUT PERMISSION.

SANBORN 1952



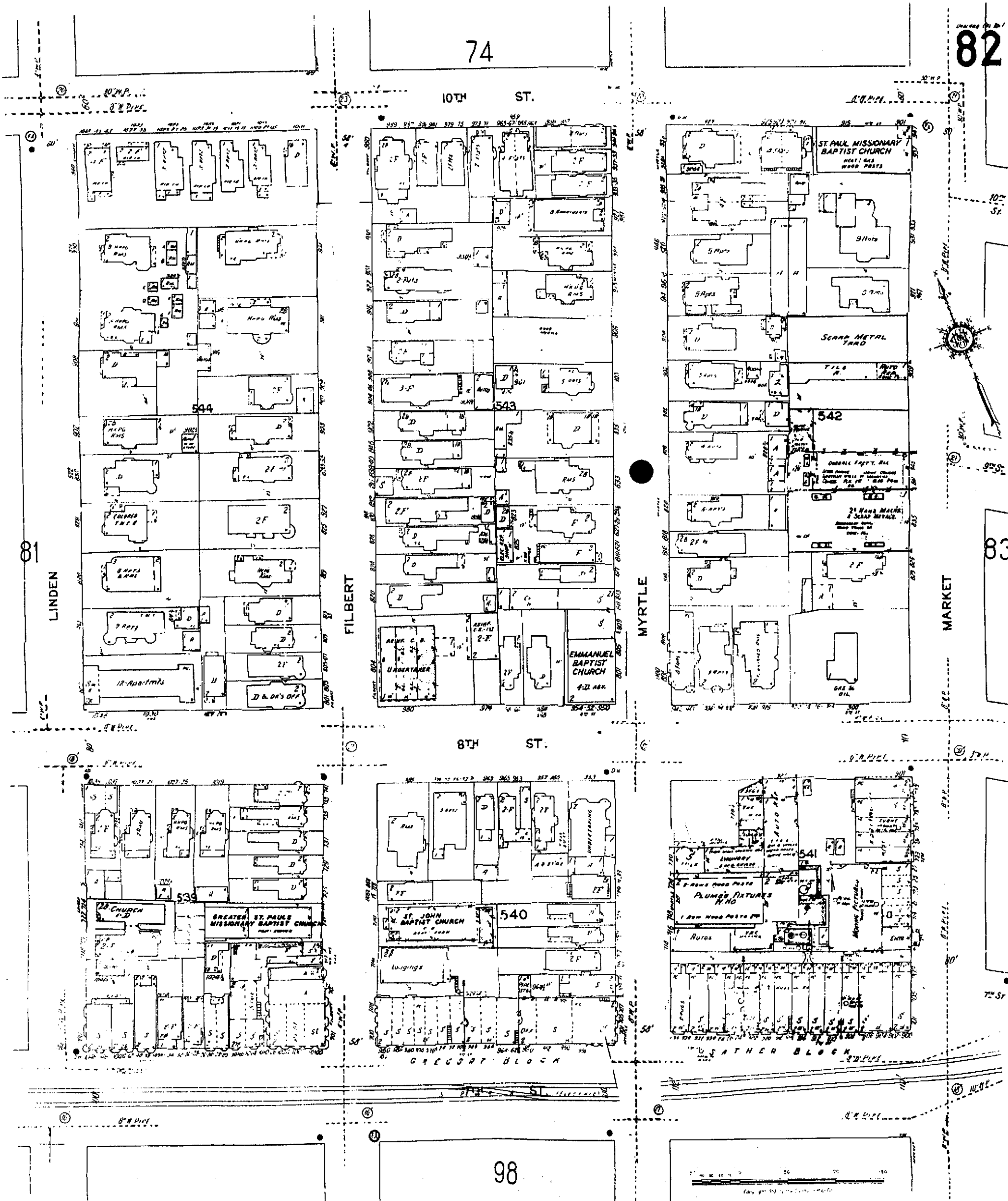
Environmental Risk Information & Imaging Services



505 HUNTMAR PARK DRIVE, SUITE 200 • HERNDON, VA 20170 • 703-834-0600 • 1-800-989-0403 • FAX: 703-834-0606

THE REPRODUCTION OF THE SANBORN FIRE INSURANCE MAPS HAS BEEN MADE BY PERMISSION OF EDR SANBORN, INC., THE COPYRIGHT HOLDER, IN ACCORDANCE WITH THE TERMS AND CONDITIONS OF AN AGREEMENT BETWEEN ENVIRONMENTAL RISK INFORMATION & IMAGING SERVICES AND EDR SANBORN, INC. DATED AUGUST 1, 1991. EDR SANBORN, INC. MAKES NO REPRESENTATIONS OR WARRANTIES OF ANY KIND, EXPRESS OR IMPLIED, WITH REGARD TO THE SANBORN MAPS, INCLUDING WITHOUT LIMITATION WARRANTIES OF MERCHANTABILITY OR FITNESS FOR A PARTICULAR PURPOSE. SANBORN AND SANBORN MAPS ARE TRADEMARKS OF EDR SANBORN, INC. THE MANUFACTURERS' MUTUAL MAPS ARE THE PROPERTY OF THE EDISON INSTITUTE, DEARBORN, MICHIGAN, AND MAY NOT BE FURTHER REPRODUCED WITHOUT PERMISSION.

SANBORN 1957



Environmental Risk Information & Imaging Services

505 HUNTMAR PARK DRIVE, SUITE 200 • HERNDON, VA 20170 • 703-834-0600 • 1-800-989-0403 • FAX: 703-834-0606



THE REPRODUCTION OF THE SANBORN FIRE INSURANCE MAPS HAS BEEN MADE BY PERMISSION OF EDR SANBORN, INC., THE COPYRIGHT HOLDER, IN ACCORDANCE WITH THE TERMS AND CONDITIONS OF AN AGREEMENT BETWEEN ENVIRONMENTAL RISK INFORMATION & IMAGING SERVICES AND EDR SANBORN, INC. DATED AUGUST 1, 1991. EDR SANBORN, INC. MAKES NO REPRESENTATIONS OR WARRANTIES OF ANY KIND, EXPRESS OR IMPLIED, WITH REGARD TO THE SANBORN MAPS, INCLUDING WITHOUT LIMITATION WARRANTIES OF MERCHANTABILITY OR FITNESS FOR A PARTICULAR PURPOSE. SANBORN AND SANBORN MAPS ARE TRADEMARKS OF EDR SANBORN, INC. THE MANUFACTURERS' MUTUAL MAPS ARE THE PROPERTY OF THE EDISON INSTITUTE, DEARBORN, MICHIGAN, AND MAY NOT BE FURTHER REPRODUCED WITHOUT PERMISSION.

SANBORN 1958



Environmental Risk Information & Imaging Services

505 HUNTMAR PARK DRIVE, SUITE 200 • HERNDON, VA 20170 • 703-834-0600 • 1-800-989-0403 • FAX: 703-834-0606



THE REPRODUCTION OF THE SANBORN FIRE INSURANCE MAPS HAS BEEN MADE BY PERMISSION OF EDR SANBORN, INC., THE COPYRIGHT HOLDER, IN ACCORDANCE WITH THE TERMS AND CONDITIONS OF AN AGREEMENT BETWEEN ENVIRONMENTAL RISK INFORMATION & IMAGING SERVICES AND EDR SANBORN, INC. DATED AUGUST 1, 1991. EDR SANBORN, INC. MAKES NO REPRESENTATIONS OR WARRANTIES OF ANY KIND, EXPRESS OR IMPLIED, WITH REGARD TO THE SANBORN MAPS, INCLUDING WITHOUT LIMITATION WARRANTIES OF MERCHANTABILITY OR FITNESS FOR A PARTICULAR PURPOSE. SANBORN AND SANBORN MAPS ARE TRADEMARKS OF EDR SANBORN, INC. THE MANUFACTURERS' MUTUAL MAPS ARE THE PROPERTY OF THE EDISON INSTITUTE, DEARBORN, MICHIGAN, AND MAY NOT BE FURTHER REPRODUCED WITHOUT PERMISSION.

SANBORN 1961

LINDEN

FILBERT

MYRTLE

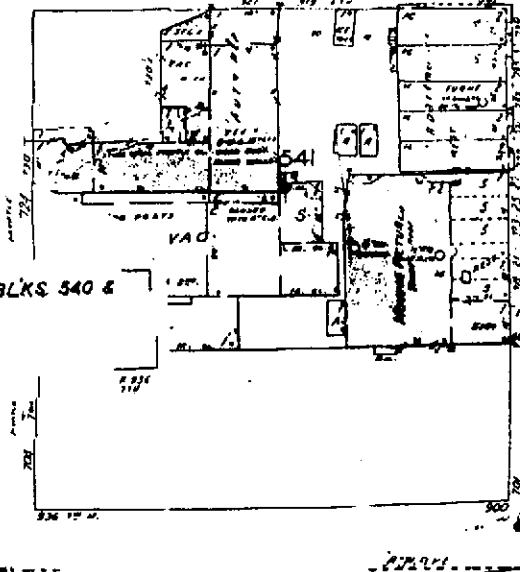
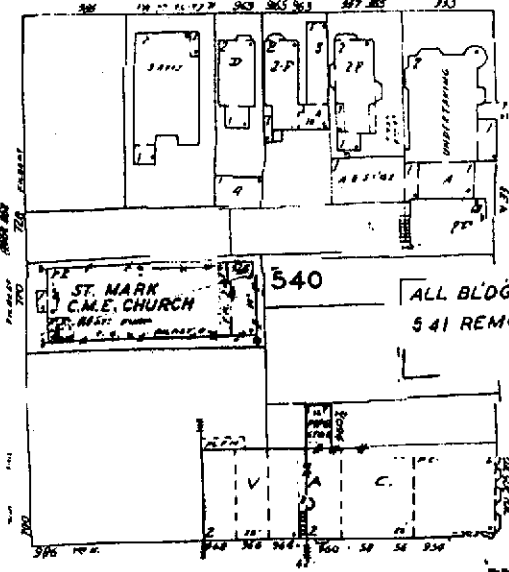
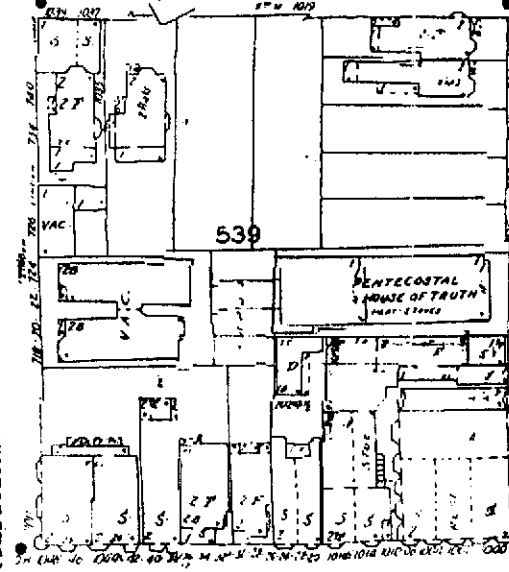
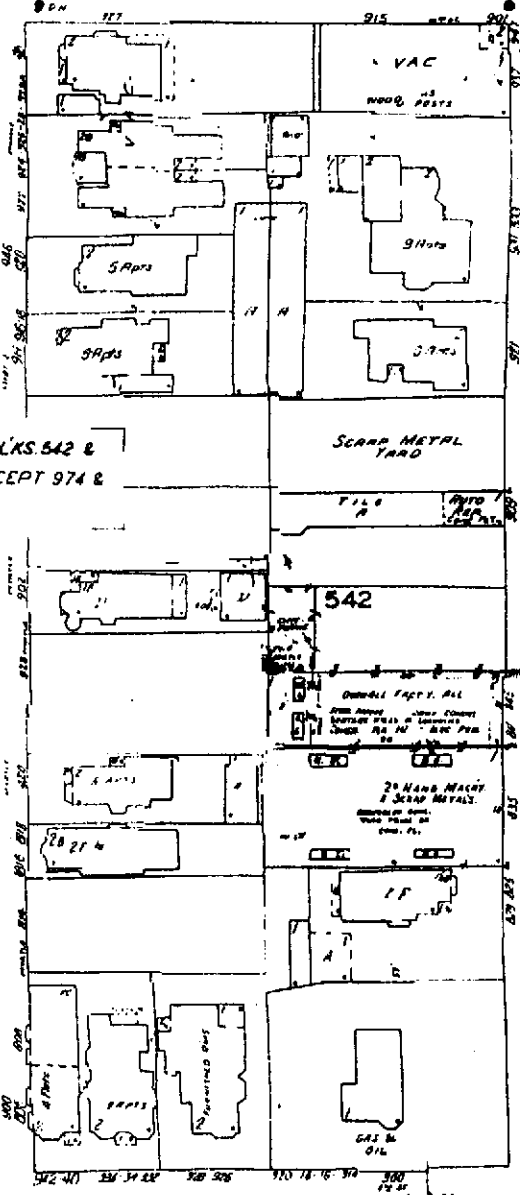
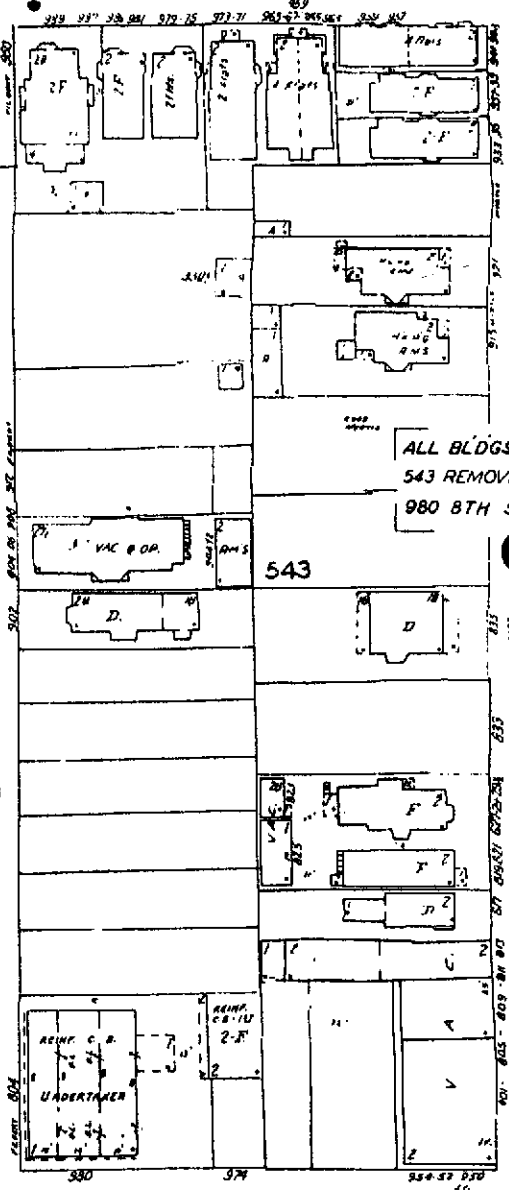
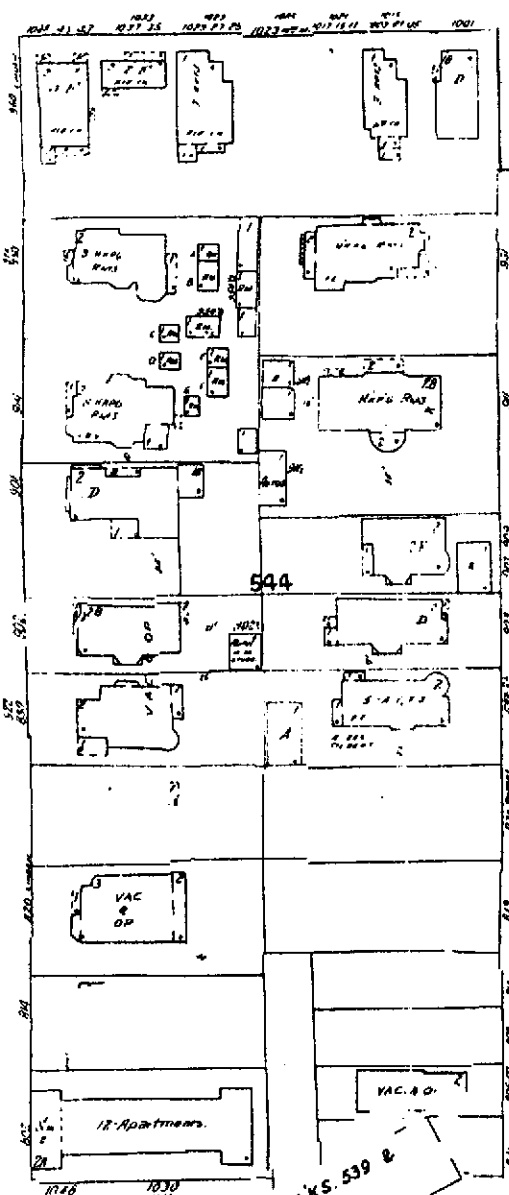
MARKET



ALL BLDGS IN BLKS 542 & 543 REMOVED EXCEPT 974 & 980 8TH ST.

ALL BLDGS IN BLKS 539 & 544 REMOVED.

ALL BLDGS IN BLKS 540 & 541 REMOVED.



74

82

10TH ST.

544

ACORN CENTER APTS.
FOR REPORT SEE SHEET NO. #1

543

ALL BLDGS. IN BLKS 542 &
543 REMOVED EXCEPT 974 &
980 8TH ST.

SCRAP METAL YARD

542

2ND HAND METALS &
SCRAP METALS

81

FILBERT

MYRTLE

MARKET

83

ALL BLDGS. IN BLK.
539 REMOVED.

8TH ST.

539


PENTECOSTAL
& HOUSE OF TRUTH

ST. MARK
CATH. CHURCH

540

ALL BLDGS IN BLKS 540 &
541 REMOVED

98



Environmental Risk Information & Imaging Services

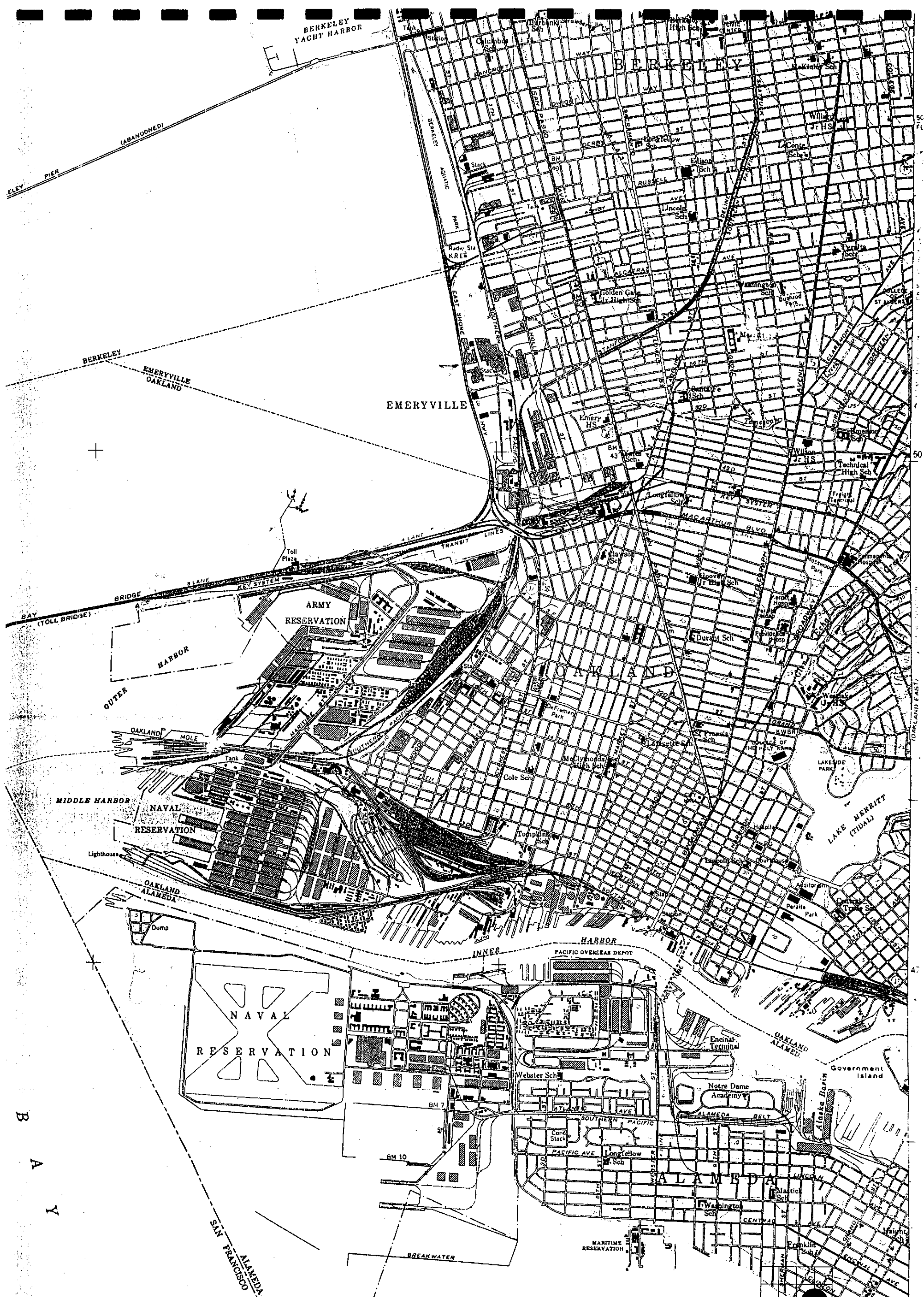
505 HUNTMAR PARK DRIVE, SUITE 200 • HERNDON, VA 20170 • 703-834-0600 • 1-800-989-0403 • FAX: 703-834-0606



THE REPRODUCTION OF THE SANBORN FIRE INSURANCE MAPS HAS BEEN MADE BY PERMISSION OF EDR SANBORN, INC., THE COPYRIGHT HOLDER, IN ACCORDANCE WITH THE TERMS AND CONDITIONS OF AN AGREEMENT BETWEEN ENVIRONMENTAL RISK INFORMATION & IMAGING SERVICES AND EDR SANBORN, INC. DATED AUGUST 1, 1991. EDR SANBORN, INC. MAKES NO REPRESENTATIONS OR WARRANTIES OF ANY KIND, EXPRESS OR IMPLIED, WITH REGARD TO THE SANBORN MAPS, INCLUDING WITHOUT LIMITATION WARRANTIES OF MERCHANTABILITY OR FITNESS FOR A PARTICULAR PURPOSE. SANBORN AND SANBORN MAPS ARE TRADEMARKS OF EDR SANBORN, INC. THE MANUFACTURERS' MUTUAL MAPS ARE THE PROPERTY OF THE EDISON INSTITUTE, DEARBORN, MICHIGAN, AND MAY NOT BE FURTHER REPRODUCED WITHOUT PERMISSION.

SANBORN

1970



Environmental Risk Information & Imaging Services

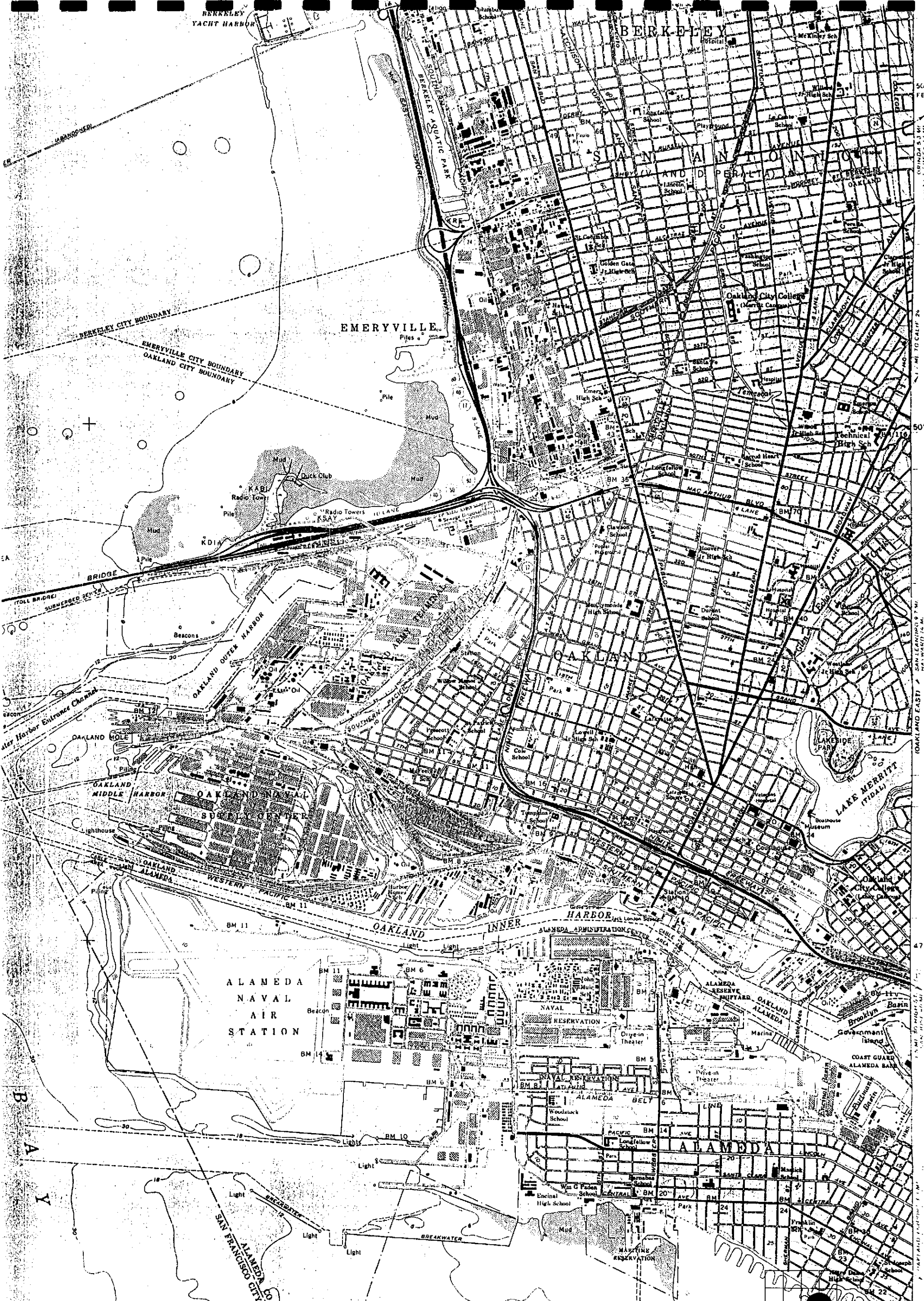
505 HUNTMAR PARK DRIVE, SUITE 200 • HERNDON, VA 20170 • 703-834-0600 • 1-800-989-0403 • FAX: 703-834-0606



THE REPRODUCTION OF THE SANBORN FIRE INSURANCE MAPS HAS BEEN MADE BY PERMISSION OF EDR SANBORN, INC., THE COPYRIGHT HOLDER, IN ACCORDANCE WITH THE TERMS AND CONDITIONS OF AN AGREEMENT BETWEEN ENVIRONMENTAL RISK INFORMATION & IMAGING SERVICES AND EDR SANBORN, INC. DATED AUGUST 1, 1991. EDR SANBORN, INC. MAKES NO REPRESENTATIONS OR WARRANTIES OF ANY KIND, EXPRESS OR IMPLIED, WITH REGARD TO THE SANBORN MAPS, INCLUDING WITHOUT LIMITATION WARRANTIES OF MERCHANTABILITY OR FITNESS FOR A PARTICULAR PURPOSE. SANBORN AND SANBORN MAPS ARE TRADEMARKS OF EDR SANBORN, INC. THE MANUFACTURERS' MUTUAL MAPS ARE THE PROPERTY OF THE EDISON INSTITUTE, DEARBORN, MICHIGAN, AND MAY NOT BE FURTHER REPRODUCED WITHOUT PERMISSION.

Historic Topo

1949



Environmental Risk Information & Imaging Services
 505 HUNTMAR PARK DRIVE, SUITE 200 • HERNDON, VA 20170 • 703-834-0600 • 1-800-989-0403 • FAX: 703-834-0606



THE REPRODUCTION OF THE SANBORN FIRE INSURANCE MAPS HAS BEEN MADE BY PERMISSION OF EDR SANBORN, INC., THE COPYRIGHT HOLDER, IN ACCORDANCE WITH THE TERMS AND CONDITIONS OF AN AGREEMENT BETWEEN ENVIRONMENTAL RISK INFORMATION & IMAGING SERVICES AND EDR SANBORN, INC. DATED AUGUST 1, 1991. EDR SANBORN, INC. MAKES NO REPRESENTATIONS OR WARRANTIES OF ANY KIND, EXPRESS OR IMPLIED, WITH REGARD TO THE SANBORN MAPS INCLUDING WITHOUT LIMITATION WARRANTIES OF MERCHANTABILITY OR FITNESS FOR A PARTICULAR PURPOSE. SANBORN AND SANBORN MAPS ARE TRADEMARKS OF EDR SANBORN, INC. THE MANUFACTURERS' MUTUAL MAPS ARE THE PROPERTY OF THE EDISON INSTITUTE, DEARBORN, MICHIGAN, AND MAY NOT BE FURTHER REPRODUCED WITHOUT PERMISSION.

Historic Topo 1959



Environmental Risk Information & Imaging Services

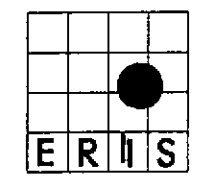
505 HUNTMAR PARK DRIVE, SUITE 200 • HERNDON, VA 20170 • 703-834-0600 • 1-800-989-0403 • FAX: 703-834-0606



THE REPRODUCTION OF THE SANBORN FIRE INSURANCE MAPS HAS BEEN MADE BY PERMISSION OF EDR SANBORN, INC., THE COPYRIGHT HOLDER, IN ACCORDANCE WITH THE TERMS AND CONDITIONS OF AN AGREEMENT BETWEEN ENVIRONMENTAL RISK INFORMATION & IMAGING SERVICES AND EDR SANBORN, INC. DATED AUGUST 1, 1991. EDR SANBORN, INC. MAKES NO REPRESENTATIONS OR WARRANTIES OF ANY KIND, EXPRESS OR IMPLIED, WITH REGARD TO THE SANBORN MAPS INCLUDING WITHOUT LIMITATION WARRANTIES OF MERCHANTABILITY OR FITNESS FOR A PARTICULAR PURPOSE. SANBORN AND SANBORN MAPS ARE TRADEMARKS OF EDR SANBORN, INC. THE MANUFACTURERS' MUTUAL MAPS ARE THE PROPERTY OF THE EDISON INSTITUTE, DEARBORN, MICHIGAN, AND MAY NOT BE FURTHER REPRODUCED WITHOUT PERMISSION.

Historic Topo

1959 Rev.
1968



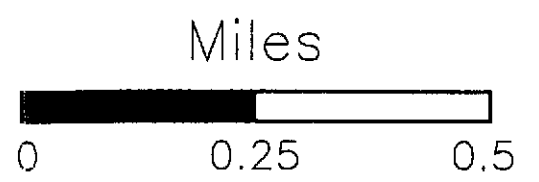
505 Huntmar Park Dr, Suite 200
 Herndon, VA 20170
 (703)834-0600 (800)989-0402
 FAX: (703)834-0606

SITE INFORMATION

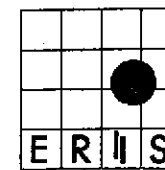
Block Of 8th St, 10th St,
 Market St, Filbert St
 Oakland, CA
 Alameda County
 Job Number: 203060A
 Map Plotted: Oct 30, 1997

MAP LEGEND

- Target Area
- Radii .25, .5, 1 Mi
- Hydrography
- Railroads
- Roads
- Highways
- NPL 0 Sites
- RCRIS_TS 0 Sites
- RCRIS_CA 1 Site
- CERCLIS 1 Site
- NFRAP 5 Sites
- RCRIS_LG 5 Sites
- TRI 5 Sites
- WATER 2 Sites
- ERNS 6 Sites
- HWS 16 Sites
- SWF 3 Sites
- SWAT 0 Sites
- SPILLS 24 Sites
- CORTS 55 Sites
- WDS 0 Sites
- NUCLEAR 0 Sites



The information on this map is subject to the ERIIS Disclaimer
 Copyright 1997 ERIIS, Inc.











505 Huntmar Park Dr, Suite 200
 Herndon, VA 20170
 (703)834-0600 (800)989-0402
 FAX: (703)834-0606

SITE INFORMATION

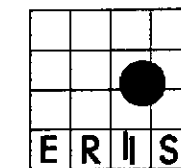
Block Of 8th St, 10th St,
 Market St, Filbert St
 Oakland, CA
 Alameda County
 Job Number: 203060A
 Map Plotted: Oct 30, 1997

MAP LEGEND

-  Target Area
-  Radii .25, .5, 1 Mi
-  Hydrography
-  Railroads
-  Roads
-  Highways
-  LRST 121 Sites



The information on this map is subject to the ERIS Disclaimer
 Copyright 1997 ERIS, Inc.










505 Huntmar Park Dr, Suite 200
 Herndon, VA 20170
 (703)834-0600 (800)989-0402
 FAX: (703)834-0606

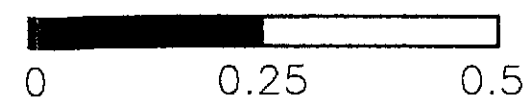
SITE INFORMATION

Block Of 8th St, 10th St,
 Market St, Filbert St
 Oakland, CA
 Alameda County
 Job Number: 203060A
 Map Plotted: Oct 30, 1997

MAP LEGEND

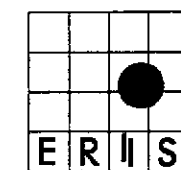
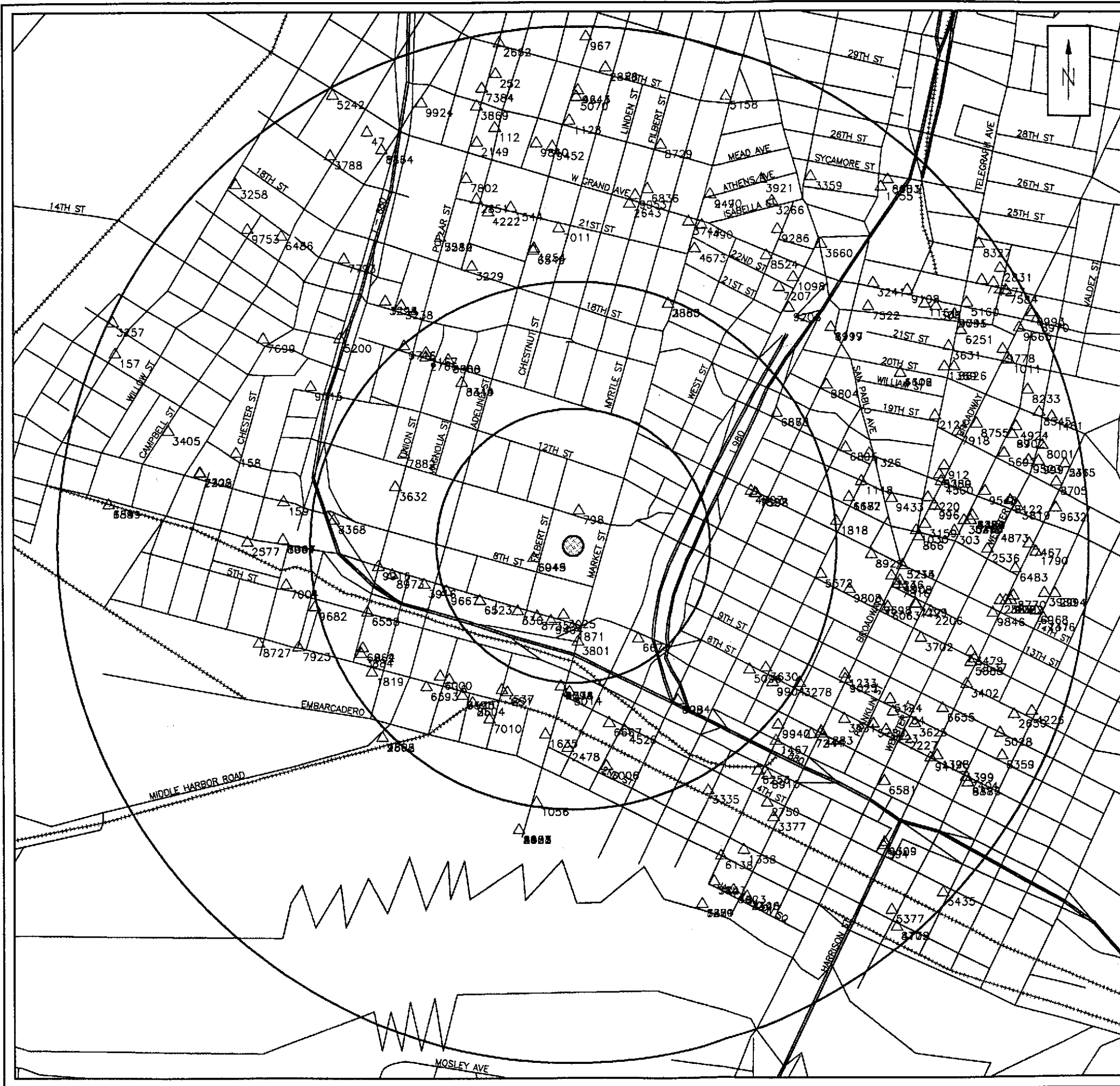
-  Target Area
-  Radii .25, .5, 1 Mi
-  Hydrography
-  Railroads
-  Roads
-  Highways
-  RCRIS_SG 69 Sites

Miles



The Information on this map is subject
 to the ERIS Disclaimer
 Copyright 1997 ERIS, Inc.












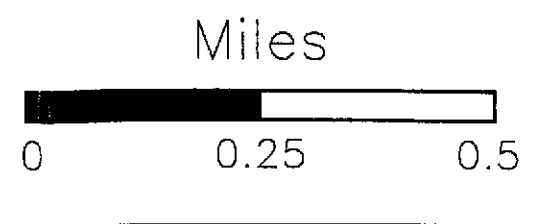
505 Huntmar Park Dr, Suite 200
 Herndon, VA 20170
 (703)834-0600 (800)989-0402
 FAX: (703)834-0606

SITE INFORMATION

Block Of 8th St, 10th St,
 Market St, Filbert St
 Oakland, CA
 Alameda County
 Job Number: 203060A
 Map Plotted: Oct 30, 1997

MAP LEGEND

-  Target Area
-  Radii .25, .5, 1 Mi
-  Hydrography
-  Railroads
-  Roads
-  Highways
-  HWIS 309 Sites



The Information on this map is subject
 to the ERIIS Disclaimer
 Copyright 1997 ERIIS, Inc.