

Ro 2656
Chromium
ALSO VAULT
HAZMAT
94 AUG 25 PM 1:31

**PHASE I ENVIRONMENTAL SITE ASSESSMENT
THE FORMER CHROMEX PLATING FACILITY
AT THE CHARLES LOWE COMPANY
1400 PARK AVENUE
EMERYVILLE, CALIFORNIA**

PREPARED FOR:

**O'MELVENY AND MYERS
275 BATTERY STREET
SAN FRANCISCO, CALIFORNIA**

PREPARED BY:

**ENVIRONMENTAL SCIENCE AND ENGINEERING, INC
4090 NELSON AVENUE, SUITE J
CONCORD, CALIFORNIA 94520**

ESE PROJECT NO. 6-94-5246

AUGUST 23, 1994



EXECUTIVE SUMMARY

This report presents the results of a Phase I Environmental Site Assessment (ESA) for the former Chromex Plating Facility at the Charles Lowe Company, located at 1400 Park Avenue, Emeryville, California. The objective of the ESA was to identify and assess characteristics of the Property and vicinity properties that may be of environmental concern.

Environmental Science & Engineering, Inc. performed the ESA by obtaining regulatory listings of vicinity sites of concern through a commercial database vendor; performing a site and vicinity reconnaissance; obtaining stockpile soil samples from the Property; performing research at the California Regional Water Quality Control Board - San Francisco Region, the California State Department of Toxic Substances Control Board, the Alameda County Department of Environmental Health, Hazardous Materials Division, and Pacific Aerial Surveys (Oakland, California); reviewing data provided by O'Melveny and Myers; evaluating all available data; and preparing this report.

The Property is located in an area of the eastern San Francisco Bay region. This region is heavily impacted by industrial usage and as such contains many sources of potential environmental contaminants.

Subsurface lithology consists of plastic, poorly sorted organic-rich clays and silty clays overlying alluvial fan deposits of interfingered clayey gravel and sandy silty clay. Ground water occurs at from 8 to 11 feet below surface in the vicinity of the Property, and generally flows to the west.

Potential upgradient and crossgradient sources of ground water and soil contamination within a 1/4-mile radius of the Property vicinity generally consist of petroleum hydrocarbons. However, Electro-Coatings, Inc. (ECI), a former metal-plating business located at 1402 Park Avenue is crossgradient to and in the immediate vicinity of the Property. The ECI site is known to have been a source of high concentrations (up to 189,000 micrograms per Liter) of chromium (including hexavalent chromium) introduced into the ground water via shallow on-site wells. In addition, trichloroethene (TCE) and trans-1,2 dichloroethylene (TDCE) have been detected in ground water from the ECI site. Although any chromium contamination that may be found in the shallow water-bearing soil zone on the Property could originate in part or in whole from ECI, additional investigation must be completed to eliminate past onsite metal-plating activities at the Property as a potential source of such contamination.

A visual inspection of the site revealed the presence of two uncovered soil stockpiles remaining from Property closure activities in 1992. The locations of this soil are within the boundaries of the Charles Lowe Company and are protected from access by the general public by a chain fence and gate.

Stockpile soil analysis of representative samples did not indicate detectable levels of hexavalent chromium. While this analysis is representative of soil stockpile characteristics, no sampling can establish absolutely that this contamination is not present. Low levels of TCE and total lead were detected in soil, but not at concentrations considered hazardous.


Based on the nature of past activities on the Property, ESE recommends initiation of a subsurface soil and ground water investigation to determine the extent of possible soil and ground water contamination at the Property by metals and selected VOCs.

The findings and conclusions documented in this report have been prepared for specific application to this project and have been developed in a manner consistent with that level of care and skill normally exercised by members of the environmental science and engineering profession currently practicing under similar conditions in this area, and in accordance with the terms and conditions set forth in our authorized proposal dated July 28, 1994. All conclusions, expectations, and recommendations are ESE's professional opinions based on ESE's interpretation of information currently available to ESE, and made within the reasonable operative constraints of the scope, budget and schedule for this project. No warranty, expressed or implied, is made.

This report is for the exclusive use of O'Melveny and Myers to assist in its representation of the persons doing business as Emeryville Properties, and their representatives or assignees. It has been prepared according to the terms and conditions set forth in the Professional Services Agreement dated August 12, 1994 between O'Melveny and Myers and ESE. Use of or interpretations of this report by others for purposes other than the express purpose of this report is not recommended.

As of the date of this report, ESE has conducted no subsurface exploration or testing on this site. Because it is possible that site contamination may be hidden from view below the ground surface or otherwise variable in space or time, and because a potential always remains for possible surface or subsurface contamination, or other adverse subsurface conditions that are presently unknown, unidentified, unexpected, or unforeseen to exist, ESE presently has no opinion whether such contamination exists at the Property. Appropriate exploration, testing and interpretation must be completed before ESE will render an opinion regarding the extent of subsurface contamination at the Property.


REPORT PREPARED BY:



Brian P. McAloon
Staff Geologist

AUGUST 23, 1994
Date

REVIEWED BY:



Michael E. Quillin
Senior Hydrogeologist
Manager, Geosciences
California Registered Geologist No. 5315

AUGUST 23, 1994
Date



August 23, 1994

Project No. 6-94-5246

TABLE OF CONTENTS

	EXECUTIVE SUMMARY	i
	DISCLAIMER	iii
1.0	INTRODUCTION	1
	1.1 Scope of Work	1
	1.2 Information Sources	2
2.0	SITE SETTING	4
	2.1 Site Features	4
	2.2 Property Use	4
	2.3 Vicinity Land Use	4
	2.4 Regional Geology and Hydrology	4
	2.5 Site Hydrogeology	5
3.0	FINDINGS	6
	3.1 Database and File Review	6
	3.2 Sanborn Map Review	9
	3.3 Site Reconnaissance	9
	3.3.1 Soil Sampling	9
	3.3.2 Soil Sampling Procedures	9
	3.3.3 Soil Sampling Analytical Results	10
	3.4 Aerial Photograph Review	10
	3.5 Other Agency Inquiries	16
4.0	SUMMARY AND CONCLUSIONS	18
5.0	REFERENCES	19

TABLE OF CONTENTS
(continued)

FIGURES

- Figure 1. Location Map
Figure 2. Site Map

TABLES

- Table 1. Stockpile Soil Analytical Results

APPENDICES

- Appendix A. Vista Database Search Results
Appendix B. Stockpile Soil Analyticals

1.0 INTRODUCTION

This report presents the results of a Phase I Environmental Site Assessment (ESA) for the former Chromex Plating Facility (Property), a division of the Charles Lowe Company located at 1400 Park Avenue, Emeryville, California (Figure 1 - Location Map). Environmental Science & Engineering, Inc. (ESE) of Concord, California was retained by O'Melveny and Myers of San Francisco, California to perform this ESA to assist O'Melveny and Myers with the representation of the persons doing business as Emeryville Properties.

The Charles Lowe Company (Charles Lowe) produces and repairs marine and industrial equipment. Chromex was located at the north end of the Charles Lowe facility (Figure 2 - Site Map), and was a one-room structure supplying electroplating and metal spraying in support of manufacturing operations at Charles Lowe. Chromex ceased operations in January 1991 and was dismantled in June 1992.

The object of this ESA was to identify and assess characteristics of the Property and vicinity properties that may be of environmental concern.

1.1 SCOPE OF WORK

The following tasks were completed for this ESA:

- Preliminary site visit. ESE visited the site with Steve Slade of the Charles Lowe Company and Gwen Tellegen (on behalf of O'Melveny and Myers) to inspect the site of the former Chromex Plating Facility. ESE did not perform any sampling during this initial site visit.
- Stockpile soil sampling. Upon request from O'Melveny and Myers, ESE subsequently visited the site to obtain representative samples from stockpiled soils excavated during removal of the Chromex Plating Facility in order to ascertain whether the stockpiled soils are hazardous.
- Database Procurement. ESE requested database information for the site and vicinity from Vista Environmental Information (Vista), a database vendor. The State and Federal lists included were those standard to Phase I ESAs and in accordance with ASTM standards. The database covered the following sites:
 - All adjacent properties;
 - Facilities within one-quarter mile of the Property which have, or are suspected of having, leaking underground storage tanks;
 - Factories, industries, and landfills within one-half mile radius;

- All Federal EPA National Priorities List (NPL) sites within a one-mile radius, as well as those listed under the Federal EPA Comprehensive Environmental Response, Compensation and Liability Act of 1980 (Superfund Act); and
- California State Priority List.
- Aerial Photograph Review. ESE located aerial photographs and provided aerial photograph interpretation with an emphasis on the Property and immediate vicinity.
- Regional Geology, Hydrogeology, Surface Water Drainage, and Topography. ESE prepared a brief discussion of the regional geology, hydrogeology, surface water drainage, and topography based on readily available published information.
- Agency File Review. Relevant Property files were examined at the Alameda County Department of Environmental Health, Hazardous Materials Division. A file review was also conducted at the California Regional Water Quality Control Board, San Francisco Bay Region (Regional Board), and at the California State Department of Toxic Substances Control (DTSC).

1.2 INFORMATION SOURCES

ESE obtained and reviewed information from the following sources:

- Pacific Aerial Survey (Oakland, California): Aerial photographs dated 1992, 1987, 1977, 1973, 1966, 1957 and 1947.
- Vista: A search of government databases listed below.

CERCLIS	Contaminated sites listed under CERCLA, U.S. EPA, updated January 1994.
NPL	Federal Superfund Sites, U.S. EPA, updated January 1994.
SPL	California Department of Toxic Substances Control State Priority List, updated November 1993.
SCL	California Department of Toxic Substances Control, Substance Control List, updated November 1993.
RCRA-TSD	Resource Conservation and Recovery Act (RCRA) list of facilities that transport, store or dispose of hazardous waste, updated July 1993.
RCRA-LgGen	Resource Conservation and Recovery Act (RCRA) list of facilities which generate, transport, store, treat or dispose of large amounts of hazardous waste, updated July 1993.
RCRA-SmGen	Resource Conservation and Recovery Act (RCRA) list of facilities which generate, transport, store, treat or dispose of small amounts of hazardous waste, updated July 1993.

ERNS Emergency Response Notification System listing of reported releases of oil and hazardous substances, updated September 1993.

SWLF Solid Waste Facilities, California Waste Management Board, updated March 1993.

AST Aboveground storage tanks (registered tank listing), updated September 1993.

UST Underground Storage Tanks (registered tank listing), updated January 1994.

LUST Leaking Underground Storage Tanks, California Regional Water Resources Control Board, updated December 1993.

- California Regional Water Quality Control Board, San Francisco Bay Region. Review of files for sites in the vicinity flagged by Vista database search.
- Alameda County Department of Environmental Health, Hazardous Materials Division. Selected agency files on the Chromex site (see discussion below).

2.0 SITE SETTING

The following information is based on preliminary site reconnaissance and available published and public information. Preliminary site reconnaissance was conducted by ESE in the presence of Mr. Steven Slade of Charles Lowe and Ms. Gwen Tellegen representing O'Melveny and Myers on May 17, 1994.

2.1 SITE FEATURES

The Property is an approximately 100- by 50-foot area at the north side of the Charles Lowe Company facility at 1400 Park Avenue, Emeryville, California. The Property is within the boundaries of the Charles Lowe facility. A parking lot access gate and 6-foot chain fence provides a barrier to public access. The Property presently consists of remnants of a concrete foundation, a back-filled excavated hole, and an uncovered stockpile of excavated soil approximately 15 x 10 x 5 feet high. Immediately to the north of the Property is a parking area for employees of Charles Lowe. On the north side of this parking lot, approximately 40 feet from the Property (but within the fenced boundary of the Charles Lowe facility), is a smaller uncovered stockpile of soil measuring approximately 10 x 5 x 2.5 feet high. According to Mr. Slade, this smaller stockpile was part of the soil excavated during dismantling of the Chromex facility.

No standing or running water was observed on the Property. Drainage of surface water from the Property and adjacent parking lot is through city storm drains.

2.2 PROPERTY USE

The Charles Lowe Company is a manufacturing facility that produces and repairs marine and industrial equipment. The former Chromex Plating Facility consisted of a one-room addition to the original building presently occupied by the Charles Lowe Company and was used to provide electroplating and metal spraying support for operations at the Charles Lowe facility. The addition was built in 1973 by the Fred Meyer company, the former occupant and owner of the Property (Excel Trans, 1992a). The former Chromex facility was occupied from 1973 to 1978 by Modern Plating, a subsidiary of the Fred Meyer company. Modern Plating conducted brass and copper plating until 1978 when it shut down operations and vacated the building. Chromex occupied the addition from 1978 to January 1, 1991, when it ceased operations. The addition was destroyed in July 1992 as part of the Chromex closure process. Excel Trans reported that all construction materials and process equipment were tested and disposed of in accordance with Federal and State hazardous waste laws (Excel Trans, 1992b).

2.3 VICINITY LAND USE

Preliminary observations by ESE indicate that vicinity land use consists of a mix of light industry and occasional office and residential units. The office and housing units are located in renovated factory buildings. Industrial operations in the vicinity include, but are not limited to,

the Sherwin-Williams manufacturing plant (1450 Sherwin Drive), Plywood Lumber and Sales Company (4050 Horton Street), Electro-Coatings, Inc. (1401 and 1421 Park Avenue, a former metal-plating business), and a Pacific Gas and Electric Company equipment yard (4227 Hollis Street).

2.4 REGIONAL GEOLOGY AND HYDROLOGY

The Property and vicinity are at an approximate elevation of 15 feet above mean sea level (amsl) (USGS, 1980) on the tidal plain bounding the east edge of the San Francisco Bay. Surface topography is relatively flat. The Property vicinity is underlain by Holocene interfluvial basin deposits consisting primarily of plastic, poorly sorted organic-rich clays and silty clays overlying alluvial fan deposits of interfingering clayey gravel and sandy silty clay lenses (Helley et. al, 1979).

Drainage of surface water in the area is into the San Francisco Bay via storm drains and surface run-off.

2.5 SITE HYDROGEOLOGY

Ground water has been recorded at depths of from 8.5 to 11 feet below ground surface (bgs) in the vicinity of the Property (Aqua Resources, Inc., 1991). Currently, no ground water monitoring wells are present on the Property.

Overall, the prevalent direction of ground water flow in the vicinity is generally to the west, towards the San Francisco Bay. Given its proximity to the Bay, ESE suspects the Property may be susceptible to tidal influence, which will tend to influence both the direction and magnitude of the ground water gradient in the immediate vicinity of the site. Sufficient data for the Property or surrounding sites with which to estimate tidal influence on ground water flow do not currently exist.

For this assessment, in reference to the Property, hydraulically upgradient (higher ground-water table than occurs at the Property) is defined as to the east, northeast and southeast; crossgradient (ground-water table approximately equal to that of the Property) is defined as to the north and south; and downgradient (lower ground-water table than the Property) is defined as to the northwest, west and southwest.

3.0 FINDINGS

3.1 DATABASE AND FILE REVIEW

Regulatory agency databases were reviewed to assess potential environmental impacts of listed facilities within the site vicinity to the Property. The location of listed facilities with respect to the ground-water table and gradient at the Property was reviewed. Facilities with soil and/or ground-water contamination located upgradient or crossgradient of the Property may potentially pose environmental risks to the Property due to the possible migration of the contaminants to ground water beneath the Property.

The VISTA report of records reviewed is presented as Appendix A. This report lists over 200 sites on agency databases and occurring within a 1.5-mile radius of the Property. Some sites appear on more than one list. ESE performed a file review with the Regional Board on August 4 and with the DTSC on August 12, 1994 on selected sites within 1/4-mile distance from the Property and located hydrologically up- or cross-gradient from the Property. Sites chosen were those whose listing in the VISTA database showed an active file status and an indication of possible impact upon ground water or soil. Files for some of the selected sites had no substantive materials available for review. The sources reviewed by VISTA and a summary of the file review results are presented below:

FEDERAL SOURCES:

The January 1994 edition of the National Priority List (NPL) from the U.S. Environmental Protection Agency (US-EPA). The Property was not identified on this list, nor was any other site within a 1.5-mile radius.

The July 1993 edition of the US-EPA Resource Conservation and Recovery Act (RCRA) database of facilities reporting generation, storage, transportation, treatment or disposal (RCRA-TSD) of hazardous waste. The Property is not identified on this list. One site is listed as occurring within a 5/8-mile radius.

The September 1993 edition of the RCRA Corrective Action Sites List (CORRACTS). The Property was not identified on this list, nor was any other site within a 1.5-mile radius.

The January 1994 Edition of the Comprehensive Environmental Response, Compensation, and Liability Information System (CERCLIS) Database from the US-EPA. The Property was identified on this list, as were a total of 10 other sites within a 1-mile radius.

The August 1993 edition of the US-EPA SARA Title III Toxic Release Inventory System (TRIS). The Property was not identified on this site. A total of 7 sites were listed within a 3/4-mile radius.

The Emergency Response Notification System (ERNS) report covering the period from August 1986 to September 1993. The Property was not identified on this list. A total of 18 sites were listed within a 5/8-mile radius.

The July 1993 edition of the US-EPA RCRA Program identifying and tracking hazardous waste from point of origin to point of disposal (RCRA-GNRTR). The Property was identified on this list, as were 50 additional sites within a 5/8-mile radius.

CALIFORNIA STATE SOURCES:

The November 1993 edition of the State Priority List (SPL) maintained by the California Environmental Protection Agency (Cal-EPA), Department of Toxic Substances Control (DTSC). The Property was not identified on this list. A total of four sites were listed within a 1.5-mile radius.

The November 1993 edition of the California Department of Toxic Substance Control (DTSC) Substance Control List (SCL). The Property was identified on this list as a result of a drive-by inspection in 1981, during which discolored powdered material, discarded barrels and various debris were observed resting outside the Chromex facility gate adjoining Holden Street. The DTSC file contains color photographs of this material. Analysis of powdered material samples obtained by DTSC revealed hazardous levels of nickel, zinc and chromium, as well as 11 parts per million (ppm) of cyanide. No further action is documented in the DTSC files from the period 1981-1986, at which time follow-up internal memos concerning the 1981 activity were placed in the file.

69 additional sites are listed on this database. Among sites located upgradient to the Property, the Ransome Company, located at 4030 Hollis Street, reported a spill of an oily, black liquid in April 1981 and in April 1987 appeared to be an abandoned site with demolition debris, asphalt mix and oily black liquid discarded on site. The Del Monte Plant #35, at 1250 Park Avenue, reported an incident in 1988 in which an employee was ordered by his supervisor to clean the pavement at the supervisor's parking place with a mix of "Gunk" (a proprietary name for a commercial degreasing solvent) and xylene.

DTSC file information for Electro-Coatings, Inc, located at 1401 Park Avenue and crossgradient to the Property, indicated the company had been dumping chromium-rich liquid wastes from its metal plating operation directly into shallow wells located on site in 1980. Subsequent investigations by Kleinfelder and DTSC reported total chromium [including chromium (VI)] at concentrations up to 892,000 micrograms per Liter (ug/L), or parts per billion (ppb) in groundwater, trichloroethene at concentrations up to 5,100 ppb, and tetrachloroethene at up to 81,000 ppb, and perchloroethene up to 80,000 ppb (DTSC, 1994). File notes show this site was no longer used as a plating operation in 1992 but the business name was still being used.

The December 1993 edition of the California State Water Resources Control Board (CSWRCB) Leaking Underground Storage Tank (LUST) List. The Property is not identified on this list. A total of 102 other sites are listed within a 1-mile radius.

Among upgradient sites, Bay Area Warehouse at 4001 Hollis Street reported a petroleum hydrocarbon spill affecting ground water [8,800 ppb of Total Petroleum Hydrocarbons, quantified as gasoline (TPH-G)] in 1991. Les Paul, at 1199 Park Avenue, was cited in 1989 by

the Alameda County Health Department, Hazardous Materials Division for unauthorized discharge of contents of an underground storage tank (UST) during tank excavation and removal. File records do not indicate if soil or ground water was affected.

Pacific Gas and Electric Company's Emeryville Materials Facility, at 4525 Hollis Street, reported soil contamination in 1993 resulting from an overfill spill of an unknown amount of petroleum hydrocarbons during tank refill. Records for this site do not indicate whether ground water was affected. In 1992 the City of Emeryville property at 1333 Park Avenue was reported as having unleaded fuel leaking from a UST. File records do not specify if ground water was affected.

In 1992, Del Monte Plant #35 removed a leaky UST used to store gasoline. Analysis of a soil sample obtained during tank removal showed TPH-G at concentrations up to 10 ppm. File records for this site do not indicate if ground water was also affected. The Ransome Company removed four USTs containing gasoline and diesel fuel in 1990. Ground water analysis showed up to 820 ppb TPH-G and 12 ppb benzene.

Three USTs were removed in 1990 from Plywood Lumber and Sales, Inc., located at 4050 Horton Street and crossgradient to the Property. File records do not indicate whether the leaky tanks had an impact on ground water.

The March 1993 edition of the Solid Waste Information System (SWLF) database maintained by the California Integrated Waste Management Board. The Property was not identified on this list, nor were any other sites within a 1-mile radius.

The July 1993 edition of the Deed Restriction Properties Report (BORDER ZONE) maintained by the California Department of Health Services-Land Use and Air Assessment group. The Property is not identified on this list, nor were any other sites within a 3/4-mile radius.

The November 1992 Edition of the Hazardous Waste and Substance Sites List (CORTESE) from the California Governor's Office of Planning and Research. The Property is identified on this list, as are a total of 86 additional sites within a 1-mile radius.

The August 1993 edition of the Summary of Toxic Pits Cleanup Facilities (Toxic Pits) database maintained by the CWQCB, Division of Loans & Grants. The Property was not identified on this list, nor were any other sites within a 1-mile radius.

The California State Water Regional Control Board (CSWRCB) Aboveground Storage Tank (AST) report of September 1993, and the CSWRCB Underground Storage Tank (UST) report of January 1994. The Property is identified on this list, as are a total of 70 other sites within a 3/4-mile radius.

REGIONAL SOURCES:

The December 1991 edition of the South Bay Site Management System (South Bay) database maintained by the CWQCB, San Francisco Bay Region. The Property is not identified on this list, nor are any other sites within a 1-mile radius.

3.2 SANBORN MAP REVIEW

ESE obtained a copy of Sanborn maps for the years 1911, 1951 and 1967. Inspection of these maps reveals that the Property was occupied by a jockey's club and horse stalls in 1911, and functioned as an empty area adjacent to the Allis Chalmers Manufacturing Company (Allis) in 1951 and 1967. Allis apparently rebuilt trucks and agricultural equipment. No aboveground or underground storage tanks are shown on the Sanborn maps. The Sanborn maps for 1951 and 1967 do not show any structures or objects on the Property.

3.3 SITE RECONNAISSANCE

Based on preliminary site reconnaissance, items of potential environmental concern at the site appear to be the uncovered stockpiled soil generated from Property closure activities and the potential for surface or rainwater to wash the stockpiled soil into city storm drains. The probability of wind-blown soil originating from the stockpile is low since there presently is a weather-hardened outer crust on both soil stockpiles.

The preliminary site reconnaissance by ESE did not include inspection of surroundings for possible polychlorinated biphenols (PCBs) or asbestos used in building and construction materials.

3.3.1 SOIL SAMPLING

In order to address concerns regarding the uncovered soil stockpiles discovered during the preliminary site reconnaissance, ESE returned to the Property on July 1, 1994 to obtain stockpile soil samples for purposes of characterizing the soil for waste disposal. ESE obtained four samples from the small stockpile (designated SP-1) in the parking lot, and five samples from the larger stockpile (designated SP-2) at the former Chromex site. The number of samples taken from each soil stockpile (approximately 1 sample per 5.5 cubic yards of soil) are sufficient to determine the hazardous or non-hazardous characteristics of the pile.

3.3.2 SOIL SAMPLING PROCEDURES

In order to obtain representative data, samples were collected from each stockpile by digging approximately 6 to 12 inches below the surface of the soil with a hand trowel, then forcing a 2-inch diameter brass soil collection sleeve into the exposed soil in such a manner as to completely fill the sleeve. Each sample sleeve was then capped on both ends with Teflon-lined plastic caps, which were then sealed to the sleeve with duct tape. The samples were labeled and placed in an ice-chilled cooler for transport to Coast-to-Coast Analytical Services, Inc. (Coast-to-

Coast), a California State-certified analytical laboratory. Coast-to-Coast analyzed the samples for halogenated volatile organic carbons, hexavalent chromium, total lead, and reactivity and corrosivity.

Two samples from the small stockpile were composited for analysis, as were three samples from the large stockpile.

3.3.3 SOIL SAMPLE ANALYTICAL RESULTS

Analytical results for stockpile soil samples are presented in Table 1. Chromium (VI) was not detected in either of the two composite analyses. Total lead was detected at a concentration of 160 milligrams per kilogram (mg/Kg) in the composite sample from stockpile SP-1 and at 58 mg/Kg in the SP-2 composite sample. Trichloroethane (TCE) was detected in the SP-1 composite sample at a concentration of 18 mg/Kg per kilogram but was not detected in the SP-2 composite sample. None of the total lead results exceed the applicable California Title 22 Total Threshold Limit Concentration (TTLC) of 1,000 mg/Kg indicating that the soil is not a hazardous waste in terms of total lead content. Complete soil sample analytical results with Chain-of-Custody form are presented in Appendix B.

The absence of chromium (VI) from the analyses of the stockpiled soils does not mean that this metal does not exist in the native soils on the Property. Past analyses performed in association with site closure activities, and Charles Lowe's failure to analyze native soils remaining after excavation of the vault area, however, suggest that Chromium (VI) could be present in native soils on the Property.

3.4 AERIAL PHOTOGRAPH REVIEW

On July 15, 1994 the following aerial photographs were reviewed by ESE at Pacific Aerial Surveys (Oakland, California). The information on each photograph is described relative to eight geographical Areas centered about the Property (Figure 3 - Aerial Photograph Review Boundaries). The ranges of each of these Areas are as follows:

- Area 1: Bounded by 45th Street to the north, Park Avenue to the south, Hubbard Street to the west, and Horton Street to the east.
- Area 2: Bounded by 45th Street to the north, Park Avenue to the south, Horton Street to the west, and Holden Street to the east.
- Area 3: Bounded by 45th Street to the north, Park Avenue to the south, Holden Street to the west, and Hollis Street to the east.
- Area 4: Bounded by 45th Street to the north, Park Avenue to the south, Hollis Street to the west, and Haven Street to the east.

- Area 5: Bounded by Park Avenue to the north, Hubbard Street to the west, Horton Street to the east, and extends south to the termination of Hubbard and Horton Streets.
- Area 6: Bounded by Park Avenue to the north, Horton Street to the west, Holden Street to the east, and extends south to the termination of Horton and Holden Streets.
- Area 7: Bounded by Park Avenue to the north, Holden Street to the west, Hollis Street to the east and to the south by the termination of Holden Street.
- Area 8: Bounded by Park Avenue to the north, Hollis Street to the west, Haven Street to the east, and to the south by the termination of Haven Street.

1947 #AV-11-06-02.

- Area 1: South of Sherwin: Industrial buildings and warehouses occupy all of block.
North of Sherwin: Industrial and warehouses with some open space, possibly storage yard or driving/loading areas.
- Area 2: South block: All warehouse. Open area at present site and parking/storage area; no buildings.
North block: Large warehouse building, runs east-west, extends across 2/3 width of block; eastern 1/3 of block open space, has dirt road connecting to large warehouse on south block. Large warehouse on north end of block runs east-west, extends across full width of block.
- Area 3: South block: Miscellaneous small rectangular buildings, mostly running east-west, with open space, grass, trees between buildings appear to be offices or light industry.
North block: South half has three quonset hut-style large buildings (warehouse?) running east-west. North half has mid-size rectangular building in southeast corner (attached to northern-most quonset-style building). Remainder occupied by medium-sized rectangular building with parking area, some "black, dirty" spots in southwest corner parking area.
- Area 4: South half: Northwest quad has office/warehouse building with open space.
Northeast quad: 9 large white above-ground tanks (approximately 1-car length diameter), approximately 12 white tanks (approximately 1/2-car length in diameter).
Southwest quad: Office and warehouse, some parking.
Southeast quad: Parking area.
North half: One very large building (warehouse?).
- Area 5: Northwest quad: Rectangular building, open field on east side.
Northeast quad: Open field with parked cars.
Southwest quad: Large building.
Southeast quad: Open field. No cars, all grass.

- Area 6: North half: Large building (warehouse?), with cars parked on south side.
South half: Open field with dirt roadways.
- Area 7: North half: Assorted rectangular buildings with open space between them.
South half: Large rectangular warehouse buildings.
- Area 8: Northwest quad: Small rectangle building with round object (tank?) protruding from north side of roof. Long east-west rectangular structure on south half of quad.
Southwest quad: Rectangular buildings - no more open space.
East half: Large rectangular warehouse (oriented north-south), with railroad tracks cutting through southeast area. Parking area in southeast corner.

1957 #AV-253-07-20.

- Area 1: South of Sherwin: No change.
North of Sherwin: Warehouse/factory buildings, some open space between buildings, used as storage for odd-shaped objects in disarray. One white AST (diameter 1/2-car length) adjacent to Sherwin Street railroad spur service buildings.
- Area 2: South half: No change, except parking lot with cars on north side or warehouse (corresponds to present parking/storage area on site). Possible very narrow and long (east-west) building running along north side of warehouse (on south side of parking lot). Possibly 55-gal drums (approximately one dozen in open area) stored in east half of lot (east half of lot used for storage).
North half: No change, except a rectangular building fills gap between building on south edge and Holden Street.
- Area 3: South half: No change except open spaces now used for parking lot. East area of open space (off Hollis) occupied by office/residential buildings.
North half: No change except rectangle buildings in south area of open lot (adjoining quonset-hut) replaced by parking area. More autos in parking area. Also, southern-most quonset-hut now extended eastward to Hollis.
- Area 4: North half: No change
South half: Northwest quad - No change
Northeast quad: Tanks replaced by open space and rectangular black-roofed building which has overhead conveyor belt(?) passing east over Haven Street to adjacent factory complex.
Middle area of south half: 5 long, rectangular, skinny objects neatly stacked north-south.
Southeast quad: Open, paved lot with 2 more long rectangular containers stacked east-west.

Area 5: Northwest quad: No change
Northeast quad: Rectangular building with parked cars off street.
Southwest quad: No change
Southeast quad: Large rectangular building/warehouse.

Area 6: North half: Rectangular factory buildings, running north-south (3 rows) with cars and trucks parked around parameters. Many black (grease? oil?) marks on interior paved areas.
Southwest quad: 4 rectangular buildings with paving in between.
Southeast quad: Long, skinny, rectangular building in quad center runs north-south, cars parked next to it. Possible service stall.

Area 7: No change.

Area 8: No change.

1966 #AV-710-08-26.

Area 1: South of Sherwin - No change, visible signs of possible fire damage.
North of Sherwin - No change.

Area 2: South half - No change.
North half - No change.

Area 3: South half - No change.
North half - No change.

Area 4: North half - No change.
South half - No change, except only 4 long north-south, skinny objects.

Area 5: No change.

Area 6: No change.

Area 7: North half - No change.
South half - Large rectangular building (warehouse?)

Area 8: No change.

1973 #AV-1100-06-19.

Area 1: South of Sherwin: Burned buildings replaced by three new rectangular buildings which occupy all of block. South of Sherwin: No change, except AST gone, replaced by access gate to Sherwin Street, paved storage areas occupied by possible 55-gal drums, most located adjacent Sherwin Street.

- Area 2: South half: No change. Now apparent that concrete rectangular structure on south side of parking lot (and attached to north side of warehouse) is a loading dock. Trucks are backed up to it and overlap onto it; shadows are small, compared to tall ones for buildings. Some dark stains in northwest corner of parking lot and storage area on east lot replaced by parking lot. Dark stains on pavement in southwest corner of this area, adjacent to Holden Street.
- Area 3: South half: No change.
North half: No change.
- Area 4: No change, except railroad spurs appear to have been removed from street and block area.
- Area 5: No change.
- Area 6: No change, except many dark stains around rectangular east-west building at center of block. Dark stains at southeast corner of block paved lot and building at southwest corner of block is empty, appears "cleared-out". Possible 55-gal drums stored on southeast corner of block, in parking area (approximately 2 dozen possible drums).
- Area 7: No change.
- Area 8: No change. Now apparent that the "tank" on building in northwest quad of block is a Victorian-style cupola of a office/residential building.

1977 #AV-1377-05-20.

- Area 1: South of Sherwin - No change.
North of Sherwin - No change.
- Area 2: South half: No change. Except 2 buildings now in parking area north of warehouse building: One is approximately 2.0 x 2.75 car lengths and located approximately 10 feet east of Horton Street, just inside parking lot. The other is approximately 2/5-width of block (east-west) and approximately 2 car-lengths (north-south), flush with smaller structure. The two structures are located approximately 2 car-lengths apart. East half of paved lot used for storage of small unidentified objects, has gate access to Holden Street. No objects stored in west or middle area of paved lot.
North half: No change.
- Area 3: North half: No change, except dark rectangular skinny object (approximately 0.5 x 2.5 car lengths) appears in open parking lot (possible AST?). It's right next to telephone/power pole, so could be a dark truck.
South half: No change.

Area 4: North half: No change.
South half: Moderate sized rectangular buildings on northwest, southwest corners. Area in center of south half of block where long, skinny north-south objects were is now open paved area. Two white ASTs (approximately .75 car lengths in diameter) on East side of block.

Area 5: No change.

Area 6: North half - No change.
South half: No change, except possible 55-gal drums in southeast corner parking lot now absent. Also, building and lot in southwest corner now occupied; white pavement stains on west side of lot (adjacent to Horton Street). Dark pavement stains at south end of Holden Street, just north of railroad tracks (railroad tank car leak?)

Area 7: North half: Some small rectangular buildings removed from northeast corner. Possible 55-gallon drums stored in parking lot just south of building on northwest corner.

Area 8: No change.

1988 #AV-3268-6-20.

Area 1: South of Sherwin Street: No change.
North of Sherwin Street: No change, except interior of block now open paved area.

Area 2: South half: No change, except many small (approximately 1/2 car length) dark objects stored in east half of parking/storage lot. Objects now stored along entire length of north side of parking lot. Some dark objects (not vehicles) parked among vehicles at north side of site facility/building. Dark emissions stains on roof of large warehouse building, trending south, originating from site facility building.

Area 3: South half: No change, except long, skinny dark object absent from parking lot in north half.

Area 4: No change, except only one white AST (?) visible.

Area 5: No change.

Area 6: No change, except building and parking lot in southwest corner of block again appears mostly empty, except for a truck and possible 55-gal drums on east side. 55-gal drums stored in parking lot/storage area in middle of block (E.C.I.?) accessed off Park Avenue, possible 55-gal drums stored at north end of parking lot in southeast corner of block.

Area 7: No change, except additional moderated sized rectangular buildings (possible office or residence) appear in northeast corner of block.

Area 8: No change.

1992 #AV-4230-8-20.

Area 1: South of Sherwin: No change.
North of Sherwin: No change, except large round objects (approximately 1 car length in diameter) located in south area of large open lot in center of block. Possible 55-gal drums still at south lot off Sherwin Street.

Area 2: South half: No change, except larger site facility now gone, only concrete pad remains. Small building near Horton Street still there. East end and entire north side of lot used to store miscellaneous dark objects.
North half: No change.

Area 3: No change.

Area 4: North half: No change.
South half: Building structures remain, but paved areas appear empty and deserted. Overhead "conveyor belt" to east facility absent. Railroad tracks in pavement missing, have been repaved into new parking lot.

Area 5: No change.

Area 6: No change, except possible 55-gallon drums now absent from southeast corner lot and from east end of lot of southwest building. Building and lot at southwest corner now occupied. Paved lot of E.C.I. considerably neater in appearance, lacks 55-gallon drums.

Area 7: No change.

Area 8: No change.

3.5 OTHER AGENCY INQUIRIES

ESE reviewed files pertaining to the Chromex site at the Alameda County Department of Environmental Health (Alameda County), Hazardous Materials Division on July 11, 1994. ESE discovered no new information beyond that contained in files previously provided to ESE by O'Melveny and Myers.

Included in these files are a Workplan For Initial Subsurface Investigation, Chromex (Excel Trans, 1992a), a Final Closure Report of the Chromex Facility (Excel Trans, 1992b), and various correspondence from Alameda County to Chromex and the Charles Lowe Company. Information from these files shows that subsequent to site closure, soils from the former Chromex site contained concentrations of total chromium [possibly including chromium (VI)] of up to 13,000 ppm (above the applicable California Title 26 total threshold limit concentration <TTLC> for hazardous waste) and that grab water samples from the bottom of the excavation pit contained 2.5 milligrams per Liter (mg/L) total chromium (below the applicable California Title 26 soluble threshold limit concentration <STLC> for hazardous waste), TCE at a concentration of 0.0058 milligrams per Liter (also below the applicable Title 26 STLC), tetrachloroethene at a concentration of .010 mg/L (which exceeds the California Title 26 maximum contaminant level for drinking water) and trans-1,2 dichloroethylene (TDCE) at a concentration of .010 mg/L (no applicable Title 26 regulatory standard exists for this compound).

During the course of ESE's file review at Alameda County, Mr. Brian Oliva of Alameda County stated that the Charles Lowe Company had refused to cooperate with the County's requests to cover the stockpiles and undertake appropriate investigation and remediation at the Property.

4.0 SUMMARY AND CONCLUSIONS

The Property is located in an area of the eastern San Francisco Bay region. This region is heavily impacted by industrial usage and as such contains many sources of potential environmental contaminants.

Subsurface lithology consists of plastic, poorly sorted organic-rich clays and silty clays overlying alluvial fan deposits of interfingered clayey gravel and sandy silty clay. Ground water occurs at from 8 to 11 feet below surface in the vicinity of the Property, and generally flows to the west.

Potential upgradient and crossgradient sources of ground water and soil contamination within a 1/4-mile radius of the Property vicinity generally consist of petroleum hydrocarbons. However, Electro-Coatings, Inc. (ECI), a former metal-plating business located at 1402 Park Avenue is crossgradient to and in the immediate vicinity of the Property. The ECI site is known to have been a source of high concentrations (up to 189,000 micrograms per Liter) of chromium (including hexavalent chromium) introduced into the ground water via shallow on-site wells. In addition, trichloroethene (TCE) and trans-1,2 dichloroethylene (TDCE) have been detected in ground water from the ECI site. Although any chromium contamination that may be found in the shallow water-bearing soil zone on the Property could originate in part or in whole from ECI, additional investigation must be completed to eliminate past onsite metal-plating activities at the Property as a potential source of such contamination.

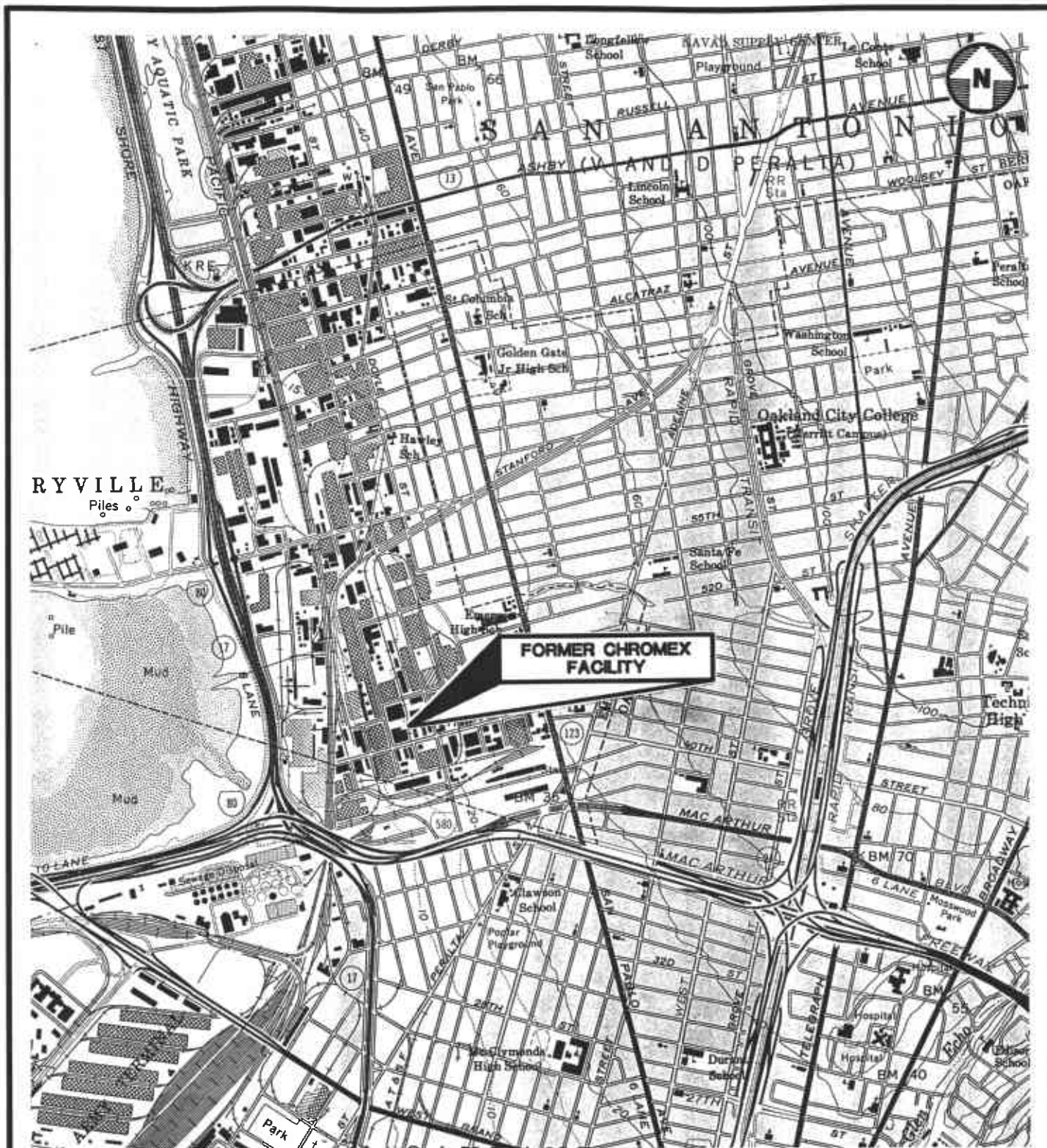
A visual inspection of the site revealed the presence of two uncovered soil stockpiles remaining from Property closure activities in 1992. The locations of this soil are within the boundaries of the Charles Lowe Company and are protected from access by the general public by a chain fence and gate.

Stockpile soil analysis of representative samples did not indicate detectable levels of hexavalent chromium. While this analysis is representative of soil stockpile characteristics, no sampling can establish absolutely that this contamination is not present. Low levels of TCE and total lead were detected in soil, but not at concentrations not considered hazardous with respect to applicable California Title 26 regulations.


Based on the nature of past activities on the Property, ESE recommends initiation of subsurface soil and ground water investigation to determine the extent of possible soil and ground water contamination at the Property by metals and selected VOCs. A workplan addressing that investigation is currently under development by ESE.

5.0 REFERENCES

- Aqua Resources, Inc., 1991, Remedial Investigation and Closure Plan for former Corporate Yard Site, 4030 Hollis Street, Emeryville, California, report dated January 16, 1991.
- Excel Trans, Inc., 1992a, Workplan for Initial Subsurface Investigation, Chromex, A Division of Charles Lowe Company, 1400 Park Avenue, Emeryville, California, dated July 24, 1992.
- Excel Trans, Inc., 1992b, Final Closure Report of the Chromex Plating Facility, report dated November 1, 1992.
- Helley, E.J. Lajoie, U.S. Geological Survey, and Spangel, W.E. and Blair, M.L., William Spangel and Associates, 1979, Flatland Deposits of the San Francisco Bay Region, California -- Their Geology and Engineering Properties, and Their Importance to Comprehensive Planning, Geological Survey Professional Paper #943.
- U.S. Geological Survey (USGS), 1980, Oakland West, California, 7.5 minute Topographic quadrangle, dated 1959, photorevised 1980.



SCALE 1:24,000



ADAPTED FROM U.S.G.S. OAKLAND WEST, CALIFORNIA, 7.5 MINUTE TOPOGRAPHIC QUADRANGLE MAP, 1959, PHOTOREVISED 1980.



**Environmental
Science &
Engineering, Inc.**

4090 NELSON AVENUE, SUITE J
CONCORD, CA 94520

DATE

5/94

REVISED

8/18/94

CAD FILE

52461001

LOCATION MAP

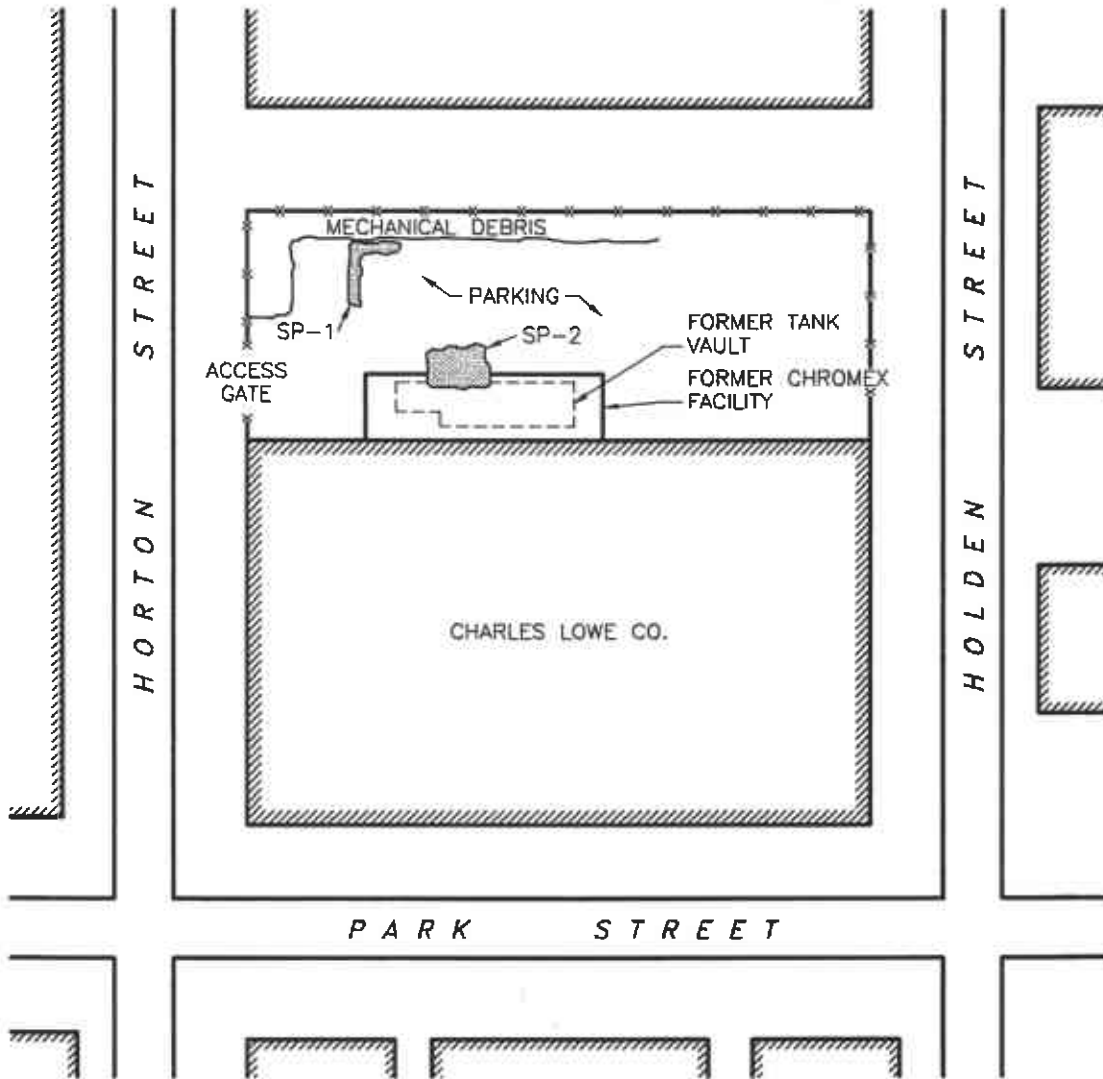
**FORMER CHROMEX FACILITY
1400 PARK AVENUE
EMERYVILLE, CALIFORNIA**

FIGURE NO.

1

PROJ. NO.

6-94-5246



LEGEND

 STOCKPILED SOIL

APPROX. SCALE

 0 50 FEET



**Environmental
Science &
Engineering, Inc.**

DATE
8/4/94

REVISED
8/18/94

CAD FILE
52461003

SITE MAP

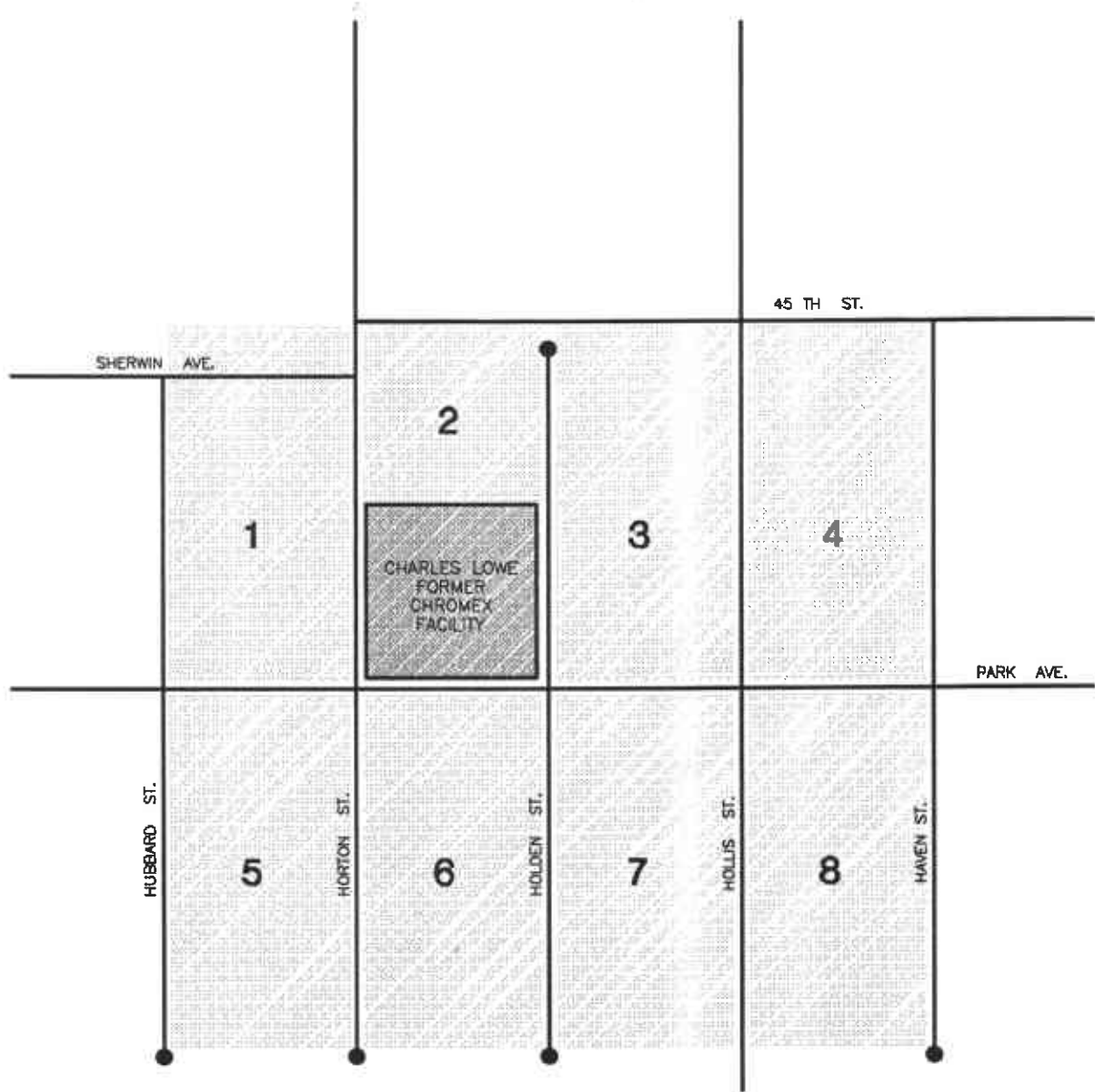
**FORMER CHROMEX FACILITY
1400 PARK AVENUE
EMERYVILLE, CALIFORNIA**

FIGURE NO.

2

PROJ. NO.
6-94-5246

4090 NELSON AVENUE, SUITE J
CONCORD, CA 94520



NOT TO SCALE



Environmental
Science &
Engineering, Inc.

DATE
8/19/94

REVISED

CAD FILE
52461004

AERIAL PHOTOGRAPH REVIEW
BOUNDARIES

FORMER CHROMEX FACILITY
1400 PARK AVENUE
EMERYVILLE, CALIFORNIA

FIGURE NO.

3

PROJ. NO.
6-94-5246

4090 NELSON AVENUE, SUITE J
CONCORD, CA 94520

TABLE 1
STOCKPILE SOIL ANALYTICAL RESULTS
FORMER CHROMEX PLATING FACILITY
1400 PARK AVENUE
EMERYVILLE, CALIFORNIA

Sample Number	Date Sampled	Trichloroethane ($\mu\text{g}/\text{Kg}$)	Total Lead (mg/Kg)	Cr (VI) (mg/Kg)	pH
Composite of SP-1-2, SP-1-3	7/1/94	18	160	ND	8.5
Composite of SP-2-1, SP-2-3, SP-2-5	7/1/94	ND	58	ND	7.9

ND = Not detectable at or below practical quantitation limits.
 $\mu\text{g}/\text{Kg}$ = micrograms per kilogram, equivalent to parts per billion (ppb).
 mg/Kg = milligrams per Kilogram, equivalent to parts per million (ppm).

APPENDIX A
VISTA DATABASE SEARCH RESULTS

SITE ASSESSMENT REPORT (EXTENDED BY 1/2 MILE)

PROPERTY INFORMATION	CLIENT INFORMATION
Project Name/Ref #: W08529 CHARLES LOWE COMPANY 1400 PARK AVE EMERYVILLE, CA 94608 Cross Street: HOLDEN HOLLIS Latitude/Longitude: (37.831326, 122.285783)	MIKE QULLIN ESE - CONCORD 4090 NELSON AVE STE J CONCORD, CA 94520

Environmental Risk Distribution Summary	<i>within 5/8 mile</i>	<i>5/8 to 3/4 mile</i>	<i>3/4 to 1 mile</i>	<i>1 to 1 1/2 miles</i>
Agency / Database - Type of Records				
A) RISK SITES searched to 1 1/2 miles:				
US EPA NPL Sites designated for Superfund cleanup by the US EPA	0	0	0	0
US EPA TSD Facilities that treat, store and/or dispose of hazardous waste	1	0	0	0
US EPA CORRACTS Facilities under RCRA Corrective actions	0	0	0	0
STATE SPL Sites prioritized by the State for cleanup	3	0	0	1
B) RISK SITES searched to 1 mile:				
US EPA CERCLIS Sites under review by the US EPA	8	1	2	-
STATE SCL Sites under review by the State	36	14	20	-
STATE/REG/CO LUST Sites with leaking underground storage tanks	52	18	33	-
STATE/REG/CO SWLF Sites permitted as solid waste landfills, incinerators, or transfer stations	0	0	0	-
STATE BRDR ZONE Sites with deed restrictions	0	0	0	-
REGIONAL SOUTH BAY Sites on South Bay toxic list	0	0	0	-
STATE CORTESE Sites on state index of properties with hazardous waste	47	14	26	-
STATE TOXIC PITS Toxic Pits cleanup facilities	0	0	0	-



For More Information Call VISTA Environmental Information at 1 - 800 - 767 - 0403

Report ID: 048209-001

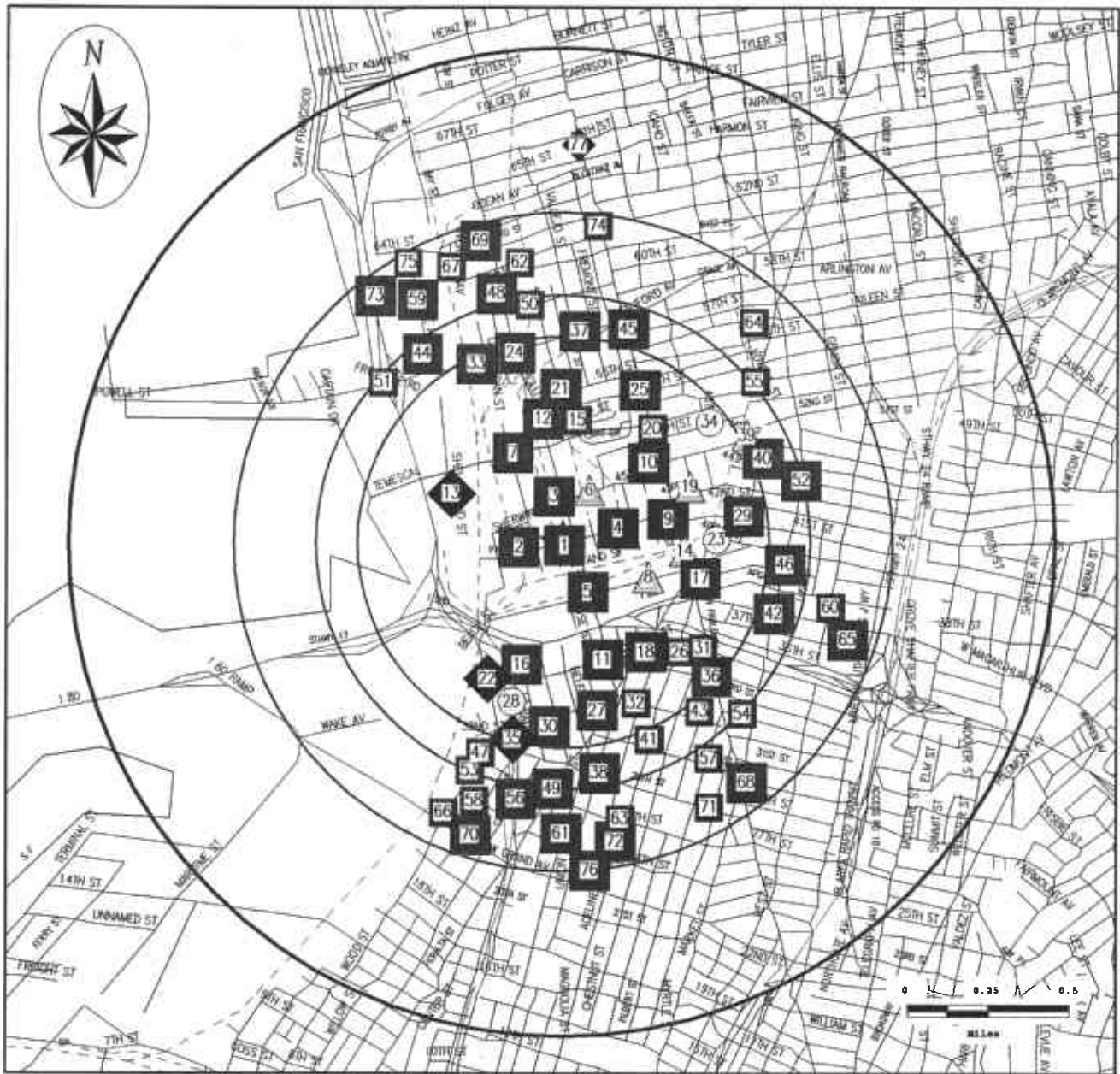
Date of Report: July 01, 1994

Page #1



SITE ASSESSMENT REPORT (EXTENDED BY 1/2 MILE)

Map of Risks Within One and One-Half Miles



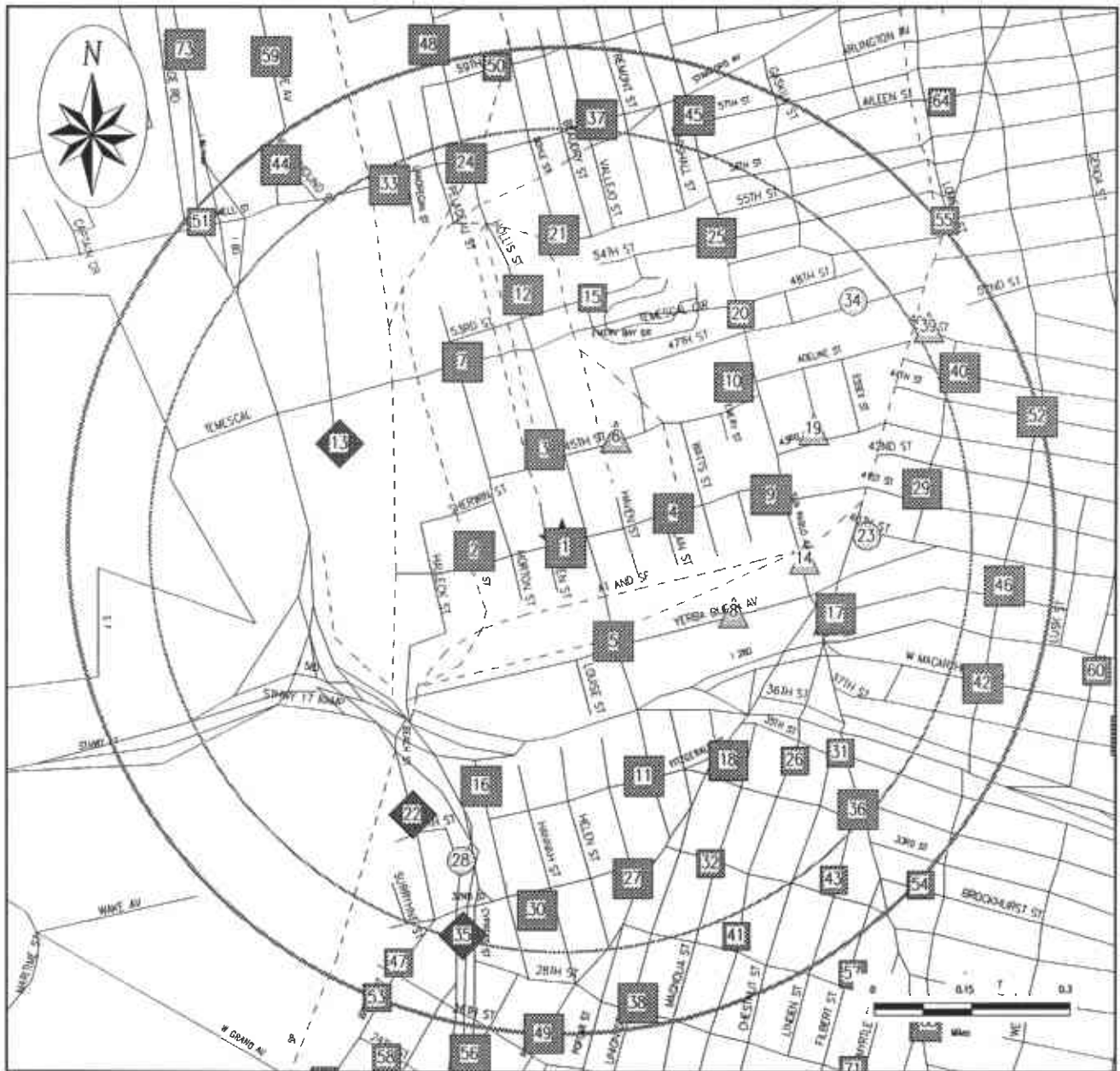
Subject Site	Category:	A	B	C	D
★	Databases Searched to:	1 1/2 mi.	1 mi.	3/4 mi.	5/8 mi.
	Single Sites	◆	■	▲	○
	Multiple Sites	◆	■	▲	○
Roads		NPL, SPL, SCL, TSD	CERCLIS, LUST, SWLF	UST	ERNS, GENERATORS
Highways					
Railroads					
Rivers or Water Bodies					
Utilities					

If additional databases are listed in the cover page of the report they are also displayed on this map. The map symbol used corresponds to the database category letter A,B,C,D.



SITE ASSESSMENT REPORT (EXTENDED BY 1/2 MILE)

Map of Risks Within Three-Quarter Mile



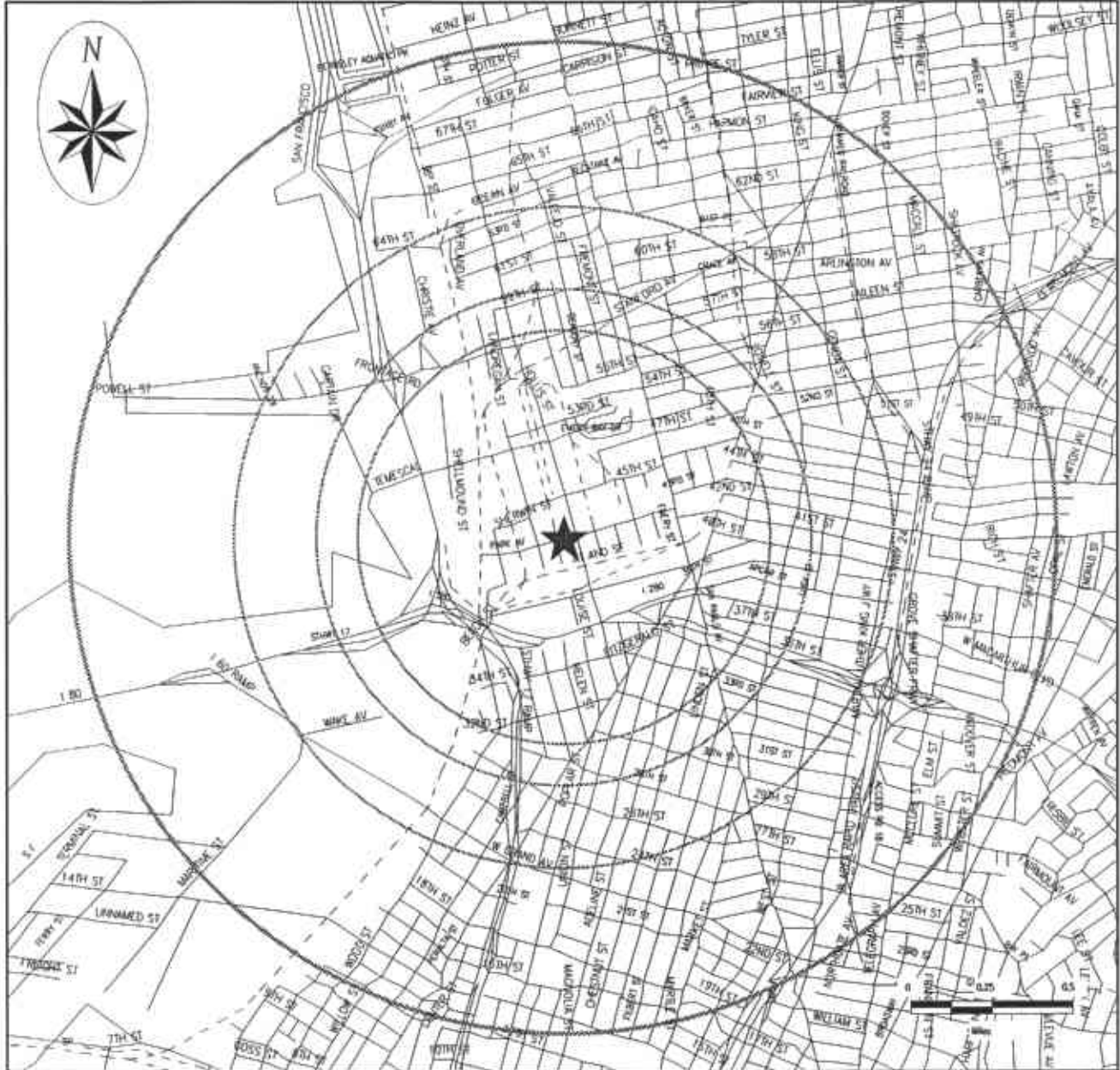
Subject Site	Category:	A	B	C	D
★	Databases Searched to:	1 1/2 mi.	1 mi.	3/4 mi.	5/8 mi.
	Single Sites	◆	■	▲	●
	Multiple Sites	◆◆	■■	▲▲	●●
	Roads	NPL, SPL, SCL, TSD	CERCLIS, LUST, SWLF	UST	ERNS, GENERATORS
	Highways				
	Railroads				
	Rivers or Water Bodies				
	Utilities				

If additional databases are listed in the cover page of the report they are also displayed on this map. The map symbol used corresponds to the database category letter A,B,C,D.

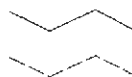


SITE ASSESSMENT REPORT (EXTENDED BY 1/2 MILE)

Street Map



Subject Site



Roads, Highways, Rivers, Water Bodies

Railroads, Utilities

SITE ASSESSMENT REPORT (EXTENDED BY 1/2 MILE)

DESCRIPTION OF DATABASES SEARCHED

A) DATABASES SEARCHED TO 1 1/2 MILES

NPL
SRC#: 1622 VISTA conducts a database search to identify all sites within 1.5 mile of your property.
The agency release date for NPL was January, 1994.

The National Priorities List (NPL) is the EPA's database of uncontrolled or abandoned hazardous waste sites identified for priority remedial actions under the Superfund program. A site must meet or surpass a predetermined hazard ranking system score, be chosen as a state's top priority site, or meet three specific criteria set jointly by the US Dept of Health and Human Services and the US EPA in order to become an NPL site.

RCRA-TSD
SRC#: 1372 VISTA conducts a database search to identify all sites within 1.5 mile of your property.
The agency release date for RCRIS was July, 1993.

The EPA's Resource Conservation and Recovery Act (RCRA) Program identifies and tracks hazardous waste from the point of generation to the point of disposal. The RCRA Facilities database is a compilation by the EPA of facilities which report generation, storage, transportation, treatment or disposal of hazardous waste. RCRA TSDs are facilities which treat, store and/or dispose of hazardous waste.

CORRACTS
SRC#: 1486 VISTA conducts a database search to identify all sites within 1.5 mile of your property.
The agency release date for RCRA Corrective Action Sites List was September, 1993.

The EPA maintains this database of RCRA facilities which are undergoing "corrective action". A "corrective action order" is issued pursuant to RCRA Section 3008 (h) when there has been a release of hazardous waste or constituents into the environment from a RCRA facility. Corrective actions may be required beyond the facility's boundary and can be required regardless of when the release occurred, even if it predates RCRA.

SPL
SRC#: 1583 VISTA conducts a database search to identify all sites within 1.5 mile of your property.
The agency release date for Calsites Database: AWP and High Priority PEAR Sites was November, 1993.

The California Environmental Protection Agency, Dept. of Toxic Substances Control maintains an inventory of facilities subject to investigations concerning likely or threatened releases of hazardous substances from those facilities. Annual Work Plan (AWP) sites and sites where Preliminary Environmental Assessments at a high priority are included.

B) DATABASES SEARCHED TO 1 MILE

SCL
SRC#: 1542 VISTA conducts a database search to identify all sites within 1 mile of your property.
The agency release date for Calsites Database: Medium/Low Priority and No Further Action Sites (incl. ASPIS) was November, 1993.

The California Department of Toxic Substances Control maintains an inventory of facilities subject to investigations concerning likely or threatened releases of hazardous substances from those facilities. These are lower priority than the SPL sites.



CERCLIS
SRC#: 1623

VISTA conducts a database search to identify all sites within 1 mile of your property.
The agency release date for CERCLIS was January, 1994.

The CERCLIS List is a compilation by the EPA of the sites which the EPA has investigated or is currently investigating for a release or threatened release of hazardous substances pursuant to the Comprehensive Environmental Response, Compensation and Liability Act of 1980 (Superfund Act).

Cal Cerclis
SRC#: 1609

VISTA conducts a database search to identify all sites within 1 mile of your property.
The agency release date for Ca Cerclis w/Regional Utility Description was November, 1993.

The California U.S. Environmental Protection Agency, Region 9 maintains an inventory of regional utility descriptions for California CERCLIS sites.

LUST
SRC#: 1640

VISTA conducts a database search to identify all sites within 1 mile of your property.
The agency release date for Lust Information System (LUSTIS) was December, 1993.

The California Environmental Protection Agency maintains an inventory of leaking underground storage tanks.

LUST RG2
SRC#: 1465

VISTA conducts a database search to identify all sites within 1 mile of your property.
The agency release date for Region #2-San Francisco Bay Fuel Leaks List was September, 1993.

The California Regional Water Quality Control Board, Region #2 maintains an inventory of leaking underground storage tanks.

LUST RG5
SRC#: 1498

VISTA conducts a database search to identify all sites within 1 mile of your property.
The agency release date for Region #5-Central Valley Underground Tank Tracking System was October, 1993.

The California Regional Water Quality Control Board, Region #5 maintains an inventory of leaking underground storage tanks.

SWLF
SRC#: 1237

VISTA conducts a database search to identify all sites within 1 mile of your property.
The agency release date for Ca Solid Waste Information System (SWIS) was March, 1993.

The California Integrated Waste Management Board maintains an inventory of the solid waste facilities in the state.

BORDER
ZONE
SRC#: 1389

VISTA conducts a database search to identify all sites within 1 mile of your property.
The agency release date for Deed Restriction Properties Report was July, 1993.

The California Department of Health Services-Land Use and Air Assessment maintains an inventory of voluntary deed restriction agreements with owners of property who propose building residences, schools, hospitals, or day care centers on property that is "on or within 2,000 feet of a significant disposal of hazardous waste".

South Bay
SRC#: 900

VISTA conducts a database search to identify all sites within 1 mile of your property.
The agency release date for South Bay Site Management System was December, 1991.

The California San Francisco Bay Region maintains an inventory of facilities subject to investigations concerning likely or threatened releases of hazardous substances from those facilities. These are lower priority than the SPL sites.

CORTESE
SRC#: 1082

VISTA conducts a database search to identify all sites within 1 mile of your property.
The agency release date for Cortese List-Hazardous Waste Substance Site List was November, 1992.

The California Office of Environmental Protection, Office of Hazardous Materials maintains an inventory of facilities subject to investigation.



Toxic Pits
SRC#: 1471 VISTA conducts a database search to identify all sites within 1 mile of your property.
The agency release date for Summary of Toxic Pits Cleanup Facilities was August, 1993.

The California Water Quality Control Board, Division of Loans Grants maintains an inventory of sites with toxic pits in the state.

C) DATABASES SEARCHED TO 3/4 MILE

TRIS
SRC#: 1489 VISTA conducts a database search to identify all sites within 3/4 mile of your property.
The agency release date for TRIS was August, 1993.

Section 313 of the Emergency Planning and Community Right-to-Know Act (also known as SARA Title III) of 1986 requires the EPA to establish an inventory of Toxic Chemicals emissions from certain facilities(Toxic Release Inventory System). Facilities subject to this reporting are required to complete a Toxic Chemical Release Form(Form R) for specified chemicals.

AST's
SRC#: 1468 VISTA conducts a database search to identify all sites within 3/4 mile of your property.
The agency release date for Aboveground Storage Tank Database was September, 1993.

The California State Water Regional Control Board maintains an inventory of registered aboveground storage tanks.

UST's
SRC#: 1612 VISTA conducts a database search to identify all sites within 3/4 mile of your property.
The agency release date for Underground Storage Tank Registrations Database was January, 1994.

The California State Water Regional Control Board, Office of Underground Storage Tanks maintains an inventory of registered underground storage tanks.

D) DATABASES SEARCHED TO 5/8 MILE

ERNS
SRC#: 1428 VISTA conducts a database search to identify all sites within .625 mile of your property.
The agency release date for ERNS was September, 1993.

The Emergency Response Notification System (ERNS) is a national database used to collect information on reported releases of oil and hazardous substances. The database contains information from spill reports made to federal authorities including the EPA, the US Coast Guard, the National Response Center and the Department of transportation. A search of the database records for the period October 1986 through September 1993 revealed the following information regarding reported spills of oil or hazardous substances in the stated area.

RCRA-LgGen
SRC#: 1372 VISTA conducts a database search to identify all sites within .625 mile of your property.
The agency release date for RCRIS was July, 1993.

The EPA's Resource Conservation and Recovery Act (RCRA) Program identifies and tracks hazardous waste from the point of generation to the point of disposal. The RCRA Facilities database is a compilation by the EPA of facilities which report generation, storage, transportation, treatment or disposal of hazardous waste. RCRA Large Generators are facilities which generate at least 1000 kg./month of non-acutely hazardous waste (or 1 kg./month of acutely hazardous waste).

RCRA-SmGen
SRC#: 1372 VISTA conducts a database search to identify all sites within .625 mile of your property.
The agency release date for RCRIS was July, 1993.

The EPA's Resource Conservation and Recovery Act (RCRA) Program identifies and tracks hazardous waste from the point of generation to the point of disposal. The RCRA Facilities database is a compilation by the EPA of facilities which report generation, storage, transportation, treatment or disposal of hazardous waste. RCRA Small and Very Small generators are facilities which generate less than 1000 kg./month of non-acutely hazardous waste.



SITE ASSESSMENT REPORT (EXTENDED BY 1/2 MILE)

RISK INVENTORY

MAP ID	RISK AT SITE AND THE ADJACENT AREA (within 5/8 mile)	A			B						C			D					
		NPL	TSD	CORRACTS	SPL	GERCLIS	SCL	LUST	SWLF	BRDR ZONE	SOUTH BAY	CORIESE	TOXIC PITS	TRIS	UST/AST	UNIQUE CO	HE17	ERNS	GNRTR
1	CHROMEX 1400 PARK AVE EMERYVILLE, CA 94608					X						X							
1	CHROMEX DIV OF CHARLES LOWE CO 1400 PARK AVE EMERYVILLE, CA 94608					X													
1	CHROMEX DIVISION 1400 PARK EMERYVILLE, CA 94608													X					
1	CHROMEX DIV OF CHARLES LOWE CO 1400 PARK AVE EMERYVILLE, CA 94608											X							X
1	HOWARD E PITZER COMPANY 1368 PARK AVENUE EMERYVILLE, CA 94608						X												
1	DEAN SANTNER WOODWORKING 4210 HOLDEN STREET EMERYVILLE, CA 94608						X												
1	ELECTRO-COATINGS INC. 1401 PARK AVE. EMERYVILLE, CA 94608					X							X						
1	MOREHOUSE FOODS INC 4221 HOLLIS STREET EMERYVILLE, CA 94608						X							X					
1	PGE 4227 HOLLIS ST EMERYVILLE, CA 94608							X											
1	DEL MONTE PLANT #35 4202 HOLLIS ST EMERYVILLE, CA 94608							X											
1	DEL MONTE PLANT #35 4202 HOLLIS ST EMERYVILLE, CA							X		X									
1	ELECTRO-COATINGS 1421 PARK AVE. EMERYVILLE, CA 94608					X													X
1	CITY OF EMERYVILLE 1333 PARK AVE EMERYVILLE, CA 94608							X											
1	CITY OF EMERYVILLE 1333 PARK EMERYVILLE, CA 94608													X					



For More Information Call VISTA Environmental Information at 1 - 800 - 767 - 0403
Report ID: 048209-001

Date of Report: July 01, 1994
Page #9

MAP ID	RISK AT SITE AND THE ADJACENT AREA (within 5/8 mile)	A			B						C			D					
		NPL	ISD	CORRACTS	SPL	CERCLIS	SCL	EUST	SWLF	BRDR ZONE	SOUTH BAY	CORTESE	TOXIC PITS	TRIS	UST/AST	UNIQUE CO	HE17	ERNS	GNRTR
1	WESTERN DIE CASTING COMPANY 4065 HOLLIS STREET EMERYVILLE, CA 94608						X												
1	UNITED STAMPING CO 4060 HOLLIS ST EMERYVILLE, CA 94608						X												X
1	PLYWOOD LUMBER AND SALES 4050 HORTON ST EMERYVILLE, CA 94608							X			X								
1	WEYERHAEUSER CO 4050 HORTON ST EMERYVILLE, CA 94608										X		X						
2	UNION BANK 1461 PARK AVE EMERYVILLE, CA 94608							X			X								
2	STUART AUTO PRODUCTS 1461 PARK EMERYVILLE, CA 94608												X						
2	STUART WESTERN INC 1461 PARK AVE EMERYVILLE, CA 94608										X								X
2	SHELL 4250 HORTON ST EMERYVILLE, CA 94608							X			X								
2	SIEBERT KELLY GRAPHICS 1490 PARK AVENUE EMERYVILLE, CA 94608						X												
2	DIGI COM ELECTRONICS 1500 PARK AVE STE A305 EMERYVILLE, CA 94608																		X
2	NATIONAL ENVIRONMENTAL 4055 HUBBARD ST OAKLAND, CA 94608							X			X								
2	GROVE OVERLAND INC. 4055 HUBBARD EMERYVILLE, CA 94608												X						
2	WEATHERFORD BMW 4056 HUBBARD ST EMERYVILLE, CA 94608																		X
2	SHERWIN-WILLIAMS CO/ OAKLAND 1450 SHERWIN AVE OAKLAND, CA 94608												X						X
2	SHERWIN WILLIAMS 1450 SHERWIN AVE EMERYVILLE, CA 94608																		X
2	SHERWIN WILLIAMS 1450 SHERWIN AVE EMERYVILLE, CA 94608																		X
2	WEATHERFORD BMW 1501 PARK AVE EMERYVILLE, CA 94608																		X



For More Information Call VISTA Environmental Information at 1 - 800 - 767 - 0403

Report ID: 048209-001

Date of Report: July 01, 1994

Page #10

MAP ID	RISK AT SITE AND THE ADJACENT AREA (within 5/8 mile)	A				B						C			D				
		NPL	TSD	CORRACTS	SPL	CERCLIS	SCL	LUST	SWLF	BRDR ZONE	SOUTH BAY	CORTESE	TOXIC PITS	FRS	USI/AST	UNIQUE CO	HEI7	ERNS	GNRTR
2	TOTAL INFORMATION MGMT CORP 1545 PARK AVE EMERYVILLE, CA 94608																		X
2	PELLEGRINI REFRIGERATION RES 1550 PARK EMERYVILLE, CA 94608													X					
2	TRADER VIC'S FOOD PRODUCTS 1545 PARK AVENUE EMERYVILLE, CA 94608						X												
3	UNKNOWN 45TH ST AND HOLDEN ST EMERYVILLE, CA 94608																		X
3	DICHROMATE INC 1420 45TH ST EMERYVILLE, CA 94609						X				X								
3	CITY OF EMERYVILLE/FORMER SHEL 1420 45TH ST EMERYVILLE, CA 94608							X			X								
3	AMERICAN RESIN 1290 45TH STREET EMERYVILLE, CA 94608						X												
3	HAULTAIN-CHAMPION COMPANY INC 4512 HOLLIS EMERYVILLE, CA 94608						X												
3	PACIFIC GAS ELECTRIC CO- EMERYVIL 4525 HOLLIS STREET EMERYVILLE, CA 94608						X												
3	PGE EMERYVILLE 4525 HOLLIS EMERYVILLE, CA 94608					X		X						X					
3	MATERIALS DISTRIBUTION CENTER 4525 HOLLIS EMERYVILLE, CA 94608													X					
3	SOUTHERN PACIFIC RIGHT-OF-WAY WEST OF 4525 HOLLIS STREET EMERYVILLE, CA 94608						X				X								
4	INTEGRATED AUTOMATION MFG SUPL 1255 PARK AVE EMERYVILLE, CA 94608																		X
4	DEL MONTE CORP #35 1250 PARK AVE EMERYVILLE, CA 94608																		X
4	DEL MONTE CORP., PLANT #35 1250 PARK EMERYVILLE, CA 94608													X					
4	LES PAUL 1199 PARK AVE EMERYVILLE, CA 94608							X			X								
5	RANSOME COMPANY 4030 HOLLIS ST EMERYVILLE, CA 94608						X	X			X			X					X



For More Information Call VISTA Environmental Information at 1 - 800 - 767 - 0403
Report ID: 048209-001

Date of Report: July 01, 1994
Page #11

MAP ID	RISK AT SITE AND THE ADJACENT AREA (within 5/8 mile)	A			B							C			D				
		NPL	ISD	CORRACTS	SPL	CERCLIS	SCL	EUST	SWLF	BRDR ZONE	SOUTH BAY	CORTESE	TOXIC PITS	TRIS	UST/AST	UNIQUE CO	HEI7	ERNS	GNRTR
5	BASHLAND INC 4015 HOLLIS ST EMERYVILLE, CA 94608							X											
5	BASHLAND 4015 HOLLIS (4001) EMERYVILLE, CA 94608													X					
5	BAY AREA WAREHOUSE 4001 4001 HOLLIS ST EMERYVILLE, CA 94608							X											
5	EAST BAY BRIDGE YERBA BUENA AVE AND HOLLIS ST EMERYVILLE, CA 94608																		X
6	EQUIPMENT ASSOCIATES 1250 045TH EMERYVILLE, CA 94608													X					
7	UNKNOWN 4543 HORTON ST EMERYVILLE, CA 94608							X											
7	4543 4543 HORTON ST EMERYVILLE, CA							X											
7	4543 HORTON ST EMERYVILLE, CA 94608										X								
7	ECO SAFE LABORATORIES 4543 HORTON ST EMERYVILLE, CA 94608										X								
7	CONTAINER CORPORATION OF AMERI 4549 HORTON ST EMERYVILLE, CA 94608						X				X								
7	RIFKIN REALTY PARTNERS 4549 HORTON ST EMERYVILLE, CA 94608							X			X								
7	AMERICAN BIO NUCLEAR 4560 HORTON ST EMERYVILLE, CA 94608																		X
7	CHIRON CORPORATION 4560 HORTON ST EMERYVILLE, CA 94608																		X
7	AQUANAUTICS CORPORATION 4560 HORTON ST BLDG Q EMERYVILLE, CA 94608																		X
7	UNK 4561 HORTON AN IN TEMESCAL CREEK EMERYVILLE, CA																	X	
7	PROCESS DEVELOPMENT UNIT 4595 HORTON EMERYVILLE, CA 94608													X					
7	CETUS CORP 4595 HORTON ST EMERYVILLE, CA 94608																		X



For More Information Call VISTA Environmental Information at 1 - 800 - 767 - 0403
Report ID: 048209-001

Date of Report: July 01, 1994
Page #12

MAP ID	RISK AT SITE AND THE ADJACENT AREA (within 5/8 mile)	A			B						C			D					
		NPL	TSB	CORRACTS	SPL	CERCLIS	SCL	LUST	SWLF	BRDR ZONE	SOUTH BAY	CORTESE	TOXIC PITS	TRIS	UST/AST	UNIQUE CO	HE17	ERNS	GNRTR
7	H B CHAPMAN COMPANY 1400 53RD STREET EMERYVILLE, CA 94608					X													
7	CETUS CORP 1400 53RD ST EMERYVILLE, CA 94608																		X
7	CETUS CORP. 1400 053RD EMERYVILLE, CA 94608													X					
7	CETUS CORPORATION 1460 53RD STREET EMERYVILLE, CA 94608																		X
7	CETUS CORP 5301 HORTON ST EMERYVILLE, CA 94608																		X
8	WESTRANSCO FREIGHT CO. 1270 YERBA BUENA EMERYVILLE, CA 94608													X					
9	PEPSI-COLA BOTTLING CO. 1150 PARK AVE. EMERYVILLE, CA 94608												X						
9	THE AMERICAN RUBBER MFG. CO. 1145 PARK EMERYVILLE, CA 94608													X					
9	AMERICAN RUBBER MFG CO 1145 PARK AVE EMERYVILLE, CA 94608																		X
9	TOSCANA BAKING COMPANY 4070 SAN PABLO AVE OAKLAND, CA 94608										X			X					
9	SAN FRANCISCO BREAD COMPANY 4070 SAN PABLO AVE OAKLAND, CA 94608										X								
9	UNKNOWN 4100 SAN PABLO AVENUE EMERYVILLE, CA 94608																		X
9	CITY OF EMERYVILLE 4300 -4310 SAN PABLO AVE EMERYVILLE, CA						X				X								
9	SAN FRANCISCO BREAD COMPANY 4070 4070 SAN PABLO AVE EMERYVILLE, CA 94608						X												
10	ALAMEDA CONTRA COSTA TRANSIT DIST 1150 45TH ST EMERYVILLE, CA 94608																		X
10	AC TRANSIT 1140 45TH ST EMERYVILLE, CA						X				X								
10	EMERYVILLE DIVISION NO. 2 1140 045TH EMERYVILLE, CA 94608													X					



For More Information Call VISTA Environmental Information at 1 - 800 - 767 - 0403

Report ID: 048209-001

Date of Report: July 01, 1994

Page #13

MAP ID	RISK AT SITE AND THE ADJACENT AREA (within 5/8 mile)	A			B						C			D					
		NPL	TSD	CORRACTS	SPL	GERCLIS	SCL	LUST	SWLF	BRDR ZONE	SOUTH BAY	CORTESE	TOXIC PITS	TRIS	UST/AST	UNIQUE CO	HE17	ERNS	GNRTR
10	EMERYVILLE FIRE DEPT 4331 SAN PABLO EMERYVILLE, CA 94608													X					
10	AC TRANSIT 1177 47TH EMERYVILLE, CA 94608													X					
10	DIVISION 2 1177-47TH ST. EMERYVILLE, CA 94608													X					
10	A C TRANSIT - EMERYVILLE 45TH STREET SAN PABLO AVENUE EMERYVILLE, CA 94608					X													
10	EMERYVILLE SERVICE STATION 4501 SAN PABLO EMERYVILLE, CA 94608													X					
10	BERKELEY FARMS INC 4550 SAN PABLO AVE EMERYVILLE, CA 94608						X			X				X					
10	BERKELEY FARMS 47TH SAN PABLO OAKLAND, CA 94608																		X
11	GUITON CHARTER BUSES 3421 3421 HOLLIS ST OAKLAND, CA 94608						X												
11	GUITON CHARTER BUSES 3421 HOLLIS ST OAKLAND, CA 94608									X				X					
11	GUITON INC 3421 HOLLIS ST OAKLAND, CA 94608									X									
11	UNKNOWN 3400 HOLLIS OAKLAND, CA 94608																		X
11	UNKNOWN 3400 LOUISE ST. UNDER OVERPASS OAKLAND, CA 94608																		X
11	DRAYAGE PROPERTY 1350 34TH ST OAKLAND, CA 94608						X			X									
11	JACK HEMSATH DRAYAGE, INC. 1350 034TH OAKLAND, CA 94608													X					
11	MASTER TRANSPORTATION 1451 34TH STREET OAKLAND, CA 94608					X													
11	UNK 3265 LOUISE ST OAKLAND, CA 94608																		X
11	ROMAK IRON WORKS 3250 HOLLIS OAKLAND, CA 94608						X							X					



For More Information Call VISTA Environmental Information at 1 - 800 - 767 - 0403

Report ID: 048209-001

Date of Report: July 01, 1994

Page #14

MAP ID	RISK AT SITE AND THE ADJACENT AREA (within 5/8 mile)	A			B					C			D						
		NPL	ISD	CORRACTS	SPL	CERCLIS	SGL	LUST	SWLF	BRDR ZONE	SOUTH BAY	CORTESE	TOXIC PUS	TRIS	UST/AST	UNIQUE CO	HEI7	ERNS	GNRTR
11	ROMAK IRON WORKS 3250 HOLLIS ST OAKLAND, CA 94608						X												
12	BERKELEY FARMS 1313 53RD ST EMERYVILLE, CA 94601						X				X								
12	RAININ INSTRUMENT CO 5400 HOLLIS ST EMERYVILLE, CA 94608																		X
12	CALIFORNIA PHOTO SERVICE 5440 HOLLIS STREET EMERYVILLE, CA 94608					X													
13	MYERS CONTAINER CORPORATION 4500 SHELLMOUND AVE EMERYVILLE, CA 94608				X	X					X								
13	EMERYVILLE - OPEN TOP RECONDIT 4500 SHELLMOUND AVE EMERYVILLE, CA 94608										X		X						
13	HARCROS PIGMENTS INC 4650 SHELLMOUND ST EMERYVILLE, CA 94608	X									X								
13	PFIZER PIGMENTS INC 4650 SHELLMOUND ST EMERYVILLE, CA 94608					X	X	X			X		X						
13	HARCROS PIGMENTS INC. 4650 SHELLMOUND ST. EMERYVILLE, CA 94608											X							
13	AC TRANSIT 4650 SHELLMOUND ST EMERYVILLE, CA 94608																		X
13	HARECROSS PIGMENTS 4650 SHELL MOUND DRIVE EMERYVILLE, CA 94608																		X
14	CELIS SERVICE STATION(ALLIANCE 4000 SAN PABLO EMERYVILLE, CA 94608												X						
15	JOSON PRODUCTS COMPANY 1260 53RD STREET EMERYVILLE, CA 94608						X												
16	CALTRANS DISTRICT 4 3465 ETTIE ST OAKLAND, CA 94608																		X
16	OAKLAND 3465 ETTIE OAKLAND, CA 94608												X						
16	WENDLAND PROPERTY 3428 ETTIE ST OAKLAND, CA 94608						X												
16	TULLOCH CONSTRUCTION 3428 ETTIE ST OAKLAND, CA 94608						X				X								



For More Information Call VISTA Environmental Information at 1 - 800 - 767 - 0403

Report ID: 048209-001

Date of Report: July 01, 1994

Page #15

MAP ID	RISK AT SITE AND THE ADJACENT AREA (within 5/8 mile)	A			B						C			D					
		NPL	ISD	CORRACTS	SPL	CERCLIS	SCL	EUST	SWLF	BRDR ZONE	SOUTH BAY	CORTESE	TOXIC PITS	TRIS	UST/AST	UNIQUE CO	HE17	ERNS	GNRTR
16	CONSTRUCTION YARD 3428 ETTIE OAKLAND, CA 94608													X					
16	SHIREK ESTATE 3425 ETTIE ST OAKLAND, CA 94608						X												
16	BAY AREA CONTAINER TRANSPORT 3427 ETTIE OAKLAND, CA 94608													X					
17	CLIPPER EXXPRESS COMPANY 3871 SAN PABLO EMERYVILLE, CA 94608													X					
17	UNKNOWN 1094 YERBA BUENA AVE EMERYVILLE, CA 94608																	X	
17	PACIFIC TYPOGRAPHIC 1094 YERBA BUENA AVENUE EMERYVILLE, CA 94608					X													
17	OAKLAND TRUCK CENTER (FORMERLY 3800 SAN PABLO OAKLAND, CA 94608													X					
17	GMC TRUCK COACH DIVISION 3800 SAN PABLO AVE OAKLAND, CA 94608																		X
17	PRECISION MOTORS 1054 39TH ST EMERYVILLE, CA 94608																		X
17	H BECK SVC REPAIR 1040 APGAR ST EMERYVILLE, CA 94608																		X
17	COMMERCIAL 1033 YERBA BUENA EMERYVILLE, CA 94608													X					
17	RW AUTO SERVICE 1043 W MACARTHUR EMERYVILLE, CA 94608																		X
18	BELOUS PROPERTY 3423 HARLAN OAKLAND, CA 94608						X			X									
18	WILLIAM D WHITE CO, INC 3427 MAGNOLIA ST OAKLAND, CA 94608																		X
19	EMERYVILLE VETERANS 4321 SALEM EMERYVILLE, CA 94608													X					
20	ACCURATE MANUFACTURING 4770 SAN PABLO AVENUE EMERYVILLE, CA 94608					X													
21	CALIFORNIA SYRUP AND EXTRACT 1375 - 55TH STREET EMERYVILLE, CA 94608						X												



MAP ID	RISK AT SITE AND THE ADJACENT AREA (within 5/8 mile)	A			B						C			D					
		NPL	TSD	CORRACTS	SPL	CERCLIS	SCL	EUST	SWLF	BRDR ZONE	SOUTH BAY	CORTESE	TOXIC PIIS	TRIS	UST/AST	UNIQUE CO	HE17	ERNS	GNRTR
21	CALIFORNIA SYRUP AND EXTRACT 1375 055TH EMERYVILLE, CA 94608													X					
21	K P PRINTING SERVICE 5515 DOYLE ST STE 20 EMERYVILLE, CA 94608																		X
21	CLEMENTINA LTD 5521 DOYLE ST EMERYVILLE, CA 94608						X							X					X
21	KARMICHAEL INDUSTRIES 5540 DOYLE STREET EMERYVILLE, CA 94608					X													
22	THOMAS A. SHORT COMPANY 3430 WOOD STREET OAKLAND, CA 94607			X															
22	THOMAS A SHORT CO 3430 WOOD OAKLAND, CA 94608						X							X					
22	THOMAS SHORT CO 3430 WOOD ST OAKLAND, CA 94608						X												
22	UNK(DUMPED *87) 3430 WOOD ST (NR) OAKLAND, CA 94608																	X	
22	AMERICAN PRESIDENT LINES LTD 1650 34TH ST OAKLAND, CA 94608																		X
22	DOWNES TRUST-PROPERTY 593 3401 WOOD ST OAKLAND, CA 94608						X												
22	1685 34TH ST OAKLAND, CA 94608																	X	
23	FIDELITY ROOF CO 1075 40TH ST OAKLAND, CA 94608																		X
24	WESTVACO ENVELOPE DIV 5650 HOLLIS ST EMERYVILLE, CA 94608																		X
24	SCHWABACKER-FREY 5733 PELLEDEAU EMERYVILLE, CA 94608						X			X									
24	INDUSTRIAL HARD CHROME 5701-5705 HOLLIS STREET EMERYVILLE, CA 94608					X	X												
24	MICHEL AND PELTON CO 5743 LANDREGAN ST EMERYVILLE, CA 94608						X			X									
24	ALBANY PRESS 1343 POWELL EMERYVILLE, CA 94608																		X



For More Information Call VISTA Environmental Information at 1 - 800 - 767 - 0403

Report ID: 048209-001

Date of Report: July 01, 1994

Page #17

MAP ID	RISK AT SITE AND THE ADJACENT AREA (within 5/8 mile)	A			B						C			D					
		NPL	TSD	CORRACTS	SPL	CERCLIS	SGI	EUST	SWLF	BRDR ZONE	SOUTHBAY	CORTESE	TOXIC PILLS	TRIS	UST/AST	UNIQUE CO	HE17	ERNS	GNRR
24	CURTIS PACIFIC 1345 POWELL STREET EMERYVILLE, CA 94608					X													
24	UNOCAL SS #3737 1400 POWELL EMERYVILLE, CA 94608													X					X
24	AIRCO SUPPLY CO. 1350 POWELL EMERYVILLE, CA 94608													X					
24	EMERYVILLE DEPOT 5805 HOLLIS EMERYVILLE, CA 94608													X					
24	THOMAS, S B INC 5805 HOLLIS STREET EMERYVILLE, CA 94608																		X
24	HYDAULIC ELECTRO SERVICE CORP 5812 HOLLIS ST EMERYVILLE, CA 94608						X												
24	OWENS TRUCKING AND CONCRETE SA 5812 HOLLIS EMERYVILLE, CA 94608													X					
25	UNKNOWN 5315 SAN PABLO OAKLAND, CA 94608													X					
25	UNKNOWN 53RD ST AND SAN PABLO AVENUE OAKLAND, CA 94609																		X
25	PARINA ENTERPRISES 5433 SAN PABLO AVE OAKLAND, CA 94608						X				X								
25	GENERAL CLEANERS 5426-28 SAN PABLO AVENUE OAKLAND, CA 94608					X													
25	JR WATSON ASSOCIATES 1133 55TH STREET OAKLAND, CA 94608					X													
26	CITY OF PARIS CLEANERS 3516 ADELIN ST OAKLAND, CA 94608						X			X			X						
27	ZERO WASTE SYSTEMS INC 1450 32ND ST OAKLAND, CA 94608					X	X				X								
27	UNK 1420 32ND ST OAKLAND, CA 94608																		X
27	UNK (DUMPED) 3001 PERALTA OAKLAND, CA 94608																		X
28	ALAMEDA INSTRUMENTS INCORPORATED 1552 BEACH STREET UNIT #A OAKLAND, CA 94608																		X



For More Information Call VISTA Environmental Information at 1 - 800 - 767 - 0403

Report ID: 048209-001

Date of Report: July 01, 1994

Page #18

MAP ID	RISK AT SITE AND THE ADJACENT AREA (within 5/8 mile)	A			B						C			D					
		NPL	TSD	CORRACTS	SPL	CERCLIS	SGL	IUST	SWLF	BRDR ZONE	SOUTH BAY	CORTESE	TOXIC PITS	ERIS	UST/AST	UNIQUE CO	HEI7	ERNS	GNRTR
29	DUNNE QUALITY PAINTS 1007 41ST ST OAKLAND, CA 94608						X				X								
29	DUNNE FRANK W COMPANY # 1007 41ST ST OAKLAND, CA 94608										X		X						X
29	BOYSEN PAINT 1001 41ST ST EMERYVILLE, CA 94608						X												
29	OAKLAND NATIONAL ENGRAVING 1001 42ND ST OAKLAND EMERY, CA 94608						X												
29	OAKLAND NATIONAL ENGRAVING CO INC 307 10TH ST OAKLAND, CA 94607																		X
29	BOYSEN PAINTS 42ND LINDEN ST OAKLAND, CA 94608																		X
29	CALIFORNIA LINEN RENTAL 989 41ST ST OAKLAND, CA 94608						X				X								
30	LINDBERG HEAT TREATING CO 1549 32ND ST OAKLAND, CA 94608																		X
30	MCDERMOTTSEALY 1577 32ND STREET OAKLAND, CA 94609						X												
30	R O REPAIR INC 1650 32ND ST OAKLAND, CA 94608																		X
30	J.H. FITZMAURICE 2857 HANNAH ST OAKLAND, CA 94608							X			X								
30	UNKNOWN 2857 HANNAH ST OAKLAND, CA 94608																		X
31	CALIFORNIA HOTEL 3501 SAN PABLO AVE OAKLAND, CA 94608							X			X								
32	OAKLAND SHORT RUN TOOL DIE 1201 32ND STREET OAKLAND, CA 94608						X												
33	WHITNEY RESEARCH TOOL CO 5679 LANDREGAN ST EMERYVILLE, CA 94608												X						X
33	FIBERBOARD 1550 POWELL EMERYVILLE, CA 94608						X												
33	AMERICAN BITUMALS ASPHALT 1520 POWELL ST EMERYVILLE, CA 94608					X													



For More Information Call VISTA Environmental Information at 1 - 800 - 767 - 0403

Report ID: 048209-001

Date of Report: July 01, 1994

Page #19

MAP ID	RISK AT SITE AND THE ADJACENT AREA (within 5/8 mile)	A			B							C			D				
		NPL	TSD	CORRACTS	SPL	CERCLIS	SCL	EUST	SWLF	BRDR ZONE	SOUTH BAY	CORTESE	TOXIC PITS	FRIS	USI/AST	UNIQUE CO	HE17	ERNS	GNRTR
33	NASH SOLVENT THINER 1520 POWELL EMERYVILLE, CA 94608																		X
34	UNKNOWN 1044 47TH ST EMERYVILLE, CA 94608																		X
35	GENERAL TRANSPORTATION 3211 WOOD ST OAKLAND, CA 94608					X	X							X					
35	AT SF RAILROAD PROPERTY ALONG WOOD 32ND STREET OAKLAND, CA 94608				X														
35	WAREHAM PROPERTY 2855 CYPRESS ST OAKLAND, CA 94608							X											
35	WAREHAM PROPERTY 2855 CYPRESS ST REHAM WAREHAM, CA 94608							X		X									
35	CUSTOM WOODWORKING SHOP 2855 CYPRESS ST OAKLAND, CA 94608									X									X
36	FRYER INDUSTRIES, INC. 1073 34TH STREET OAKLAND, CA 94608																		X
36	SHELL 3420 SAN PABLO AVE OAKLAND, CA 94608							X		X									
36	SHELL STATION #204-5508-5306 3420 SAN PABLO AVE/35TH OAKLAND, CA 94608													X					X
36	SAN PABLO AVE. SHELL 3420 SAN PABLO AVE OAKLAND, CA									X									
36	DOUGCO INC 1073 34TH OAKLAND, CA 94608							X											
37	PROVENZANO AND ASSOCIATES 1303 STANFORD AVENUE EMERYVILLE, CA 94608					X													
37	BROWN AND CALDWELL 1255 POWELL STREET EMERYVILLE, CA 94608					X													X
37	BOYDS BODY SHOP 1245 POWELL ST EMERYVILLE, CA 94608																		X



For More Information Call VISTA Environmental Information at 1 - 800 - 767 - 0403

Report ID: 048209-001

Date of Report: July 01, 1994

Page #20

MAP ID	RISK AT SITES IN THE SURROUNDING AREA (within 5/8 - 3/4 mile)	A				B						C				D			
		NPL	TSR	CORRACTS	SPL	CERCLIS	SCL	LUST	SWLF	BRDR ZONE	SOUTHBAY	CORTESE	TOXIC PITS	IRIS	UST/AST	UNIQUE CO	HEI7	ERNS	GNRTR
24	WESTINGHOUSE DISTRIBUTION CENT 5815 PELADEAU EMERYVILLE, CA 94608														X				
24	AMERICAN MANUFACTURING COMPANY 5854 HOLLIS STREET EMERYVILLE, CA 94608					X													
35	J.T. TRUCKING COMPANY 2812 CYPRESS ST OAKLAND, CA 94608						X								X				
35	KALMAR AC OF OAKLAND INC 2792 CYPRESS ST OAKLAND, CA 94607						X			X									
35	ALLIS-CHALMERS MATERIAL HANDLI 2792 CYPRESS OAKLAND, CA 94607														X				
36	THRIFTY OIL 3400 SAN PABLO AVE OAKLAND, CA 94608						X			X									
36	THRIFTY OIL CO. #049 3400 SAN PABLO OAKLAND, CA 94608														X				
36	NGUYEN PROP 3314 SAN PABLO AVE OAKLAND, CA 94608						X												
37	1240 POWELL BUILDING 1240 POWELL EMERYVILLE, CA 94608														X				
37	UTILITY PRODUCTS INC 1212 POWELL STREET EMERYVILLE, CA 94608					X													
37	KITE MAKERS 5813 FREMONT ST OAKLAND, CA 94608						X												
37	GARY JENSEN 5813 FREMONT OAKLAND, CA 94608														X				
38	EAST BAY SHEET METAL 2914 POPLAR OAKLAND, CA 94608														X				
38	LINFORD AIR REFRIGERATION 2850 2850 POPLAR OAKLAND, CA 94608						X								X				
38	MODERN MAIL SERVICE, INC. 2836 UNION OAKLAND, CA 94608														X				
38	ALBERT JOHN PLUTE CO 1229 28TH ST OAKLAND, CA 94608						X			X									
38	ESQUIRE CLEANERS INC 1229 28TH ST OAKLAND, CA 94608									X									



For More Information Call VISTA Environmental Information at 1 - 800 - 767 - 0403

Report ID: 048209-001

Date of Report: July 01, 1994

Page #21

MAP ID	RISK AT SITES IN THE SURROUNDING AREA (within 5/8 - 3/4 mile)	A			B						C			D					
		NPL	ISD	CORRACTS	SPL	CERCEIS	SCL	LUST	SWLF	BRDR ZONE	SOUTH BAY	CORTESE	TOXIC PUS	TRIS	UST/AST	UNIQUE CO	HEI7	ERNS	GNRTR
39	I.T.T. CONTINENTAL BAKING CO. 1010 046TH OAKLAND, CA 94601													X					
40	FLECTO CO. 1000 45TH ST. OAKLAND, CA 94608												X						
40	FLECTO INTERNATIONAL 1000-12 45TH STREET OAKLAND, CA 94608					X													
41	CALIFORNIA ELECTRIC CO. 3015 ADELINE ST OAKLAND, CA 94608						X							X					
42	PERRY PROP 901 MACARTHUR BLVD W OAKLAND, CA 94608						X												
42	CALIFORNIA MAINTENANCE 901 W MAC ARTHUR OAKLAND, CA 94608													X					
42	CHEVRON #2029 890 W MACARTHUR OAKLAND, CA 94608													X					
43	LINDEN LAUNDRY 3217 LINDEN STREET OAKLAND, CA 94607					X													
44	A J TRUCKING INC 5600 SHELLMOUND EMERYVILLE, CA 94608						X			X									
44	BP OIL COMPANY 1700 POWELL ST EMERYVILLE, CA 94408						X			X				X					
44	POWER MACHINE CO. 5768 SHELLMOUND EMERYVILLE, CA 94608													X					
44	FISHER BERKELEY CORPORATION 5800 CHRISTIE AVENUE EMERYVILLE, CA 94608					X													
44	SYBRON / KERR 5770 SHELLMOUND STREET EMERYVILLE, CA 94608					X													
44	LATHROP CONSTRUCTION CO. CORPO 5817 SHELLMOUND EMERYVILLE, CA 94608													X					
44	VACU-DRY COMPANY 5801 CHRISTIE AVENUE EMERYVILLE, CA 94608					X													
44	NIELSEN PROPERTY 5800 SHELLMOUND ST EMERYVILLE, CA 94608						X			X									
44	MARKETPLACE CHRISTIE AT SHELLMOUND EMERYVILLE, CA 94608					X													



For More Information Call VISTA Environmental Information at 1 - 800 - 767 - 0403

Report ID: 048209-001

Date of Report: July 01, 1994

Page #22

MAP ID	RISK AT SITES IN THE SURROUNDING AREA (within 5/8 - 3/4 mile)	A			B					C			D						
		NPL	ISD	CORRACTS	SPL	CERCLIS	SCL	LUST	SWLF	BRDR ZONE	SOUTH BAY	CORUSE	TOXIC PITS	TRIS	UST/AST	UNIQUE CO	HEI7	ERNS	GNRTR
44	WEATHERFORD BMW 5903 CHRISTIE AVE EMERYVILLE, CA 94608						X				X			X					
44	PORTER COATINGS 5900 CHRISTIE EMERYVILLE, CA 94608													X					
45	CHIEF AUTO PARTS 5714 5714 SAN PABLO AVE OAKLAND, CA 94608						X												
45	SUPER-7 #25670 5714 SAN PABLO AVE OAKLAND, CA 94608										X			X					
45	CHIEF AUTO PARTS 5714 SAN PABLO AVE OAKLAND, CA 94608										X								
46	TOSCANA BAKERY 3924 MARKET OAKLAND, CA 94608													X					
46	SAN FRANCISCO FRENCH BREAD CO 3924 MARKET ST OAKLAND, CA 94608						X												
47	RYDER CHEMICAL COMPANY 2601 WOOD STREET OAKLAND, CA 94607					X													
48	WESTINGHOUSE ELECTRIC CO - EMERYVIL 5899 PELADEAU STREET EMERYVILLE, CA 94608					X	X												
48	WEATHERFORD MOTORS INC 1710 059TH EMERYVILLE, CA 94608													X					
49	INDUSTRIAL TURNING PROCESSES 2730 PERALTA ST OAKLAND, CA 94607						X				X								
49	CUSTOM ALLOY SCRAP AND SALES I 2730 PERALTA ST OAKLAND, CA 94607							X			X								
50	ALABAMA METAL INDUSTRIES 1355 59TH STREET OAKLAND, CA 94609						X												
51	SHELL (BAY SUPER) 1800 POWELL ST EMERYVILLE, CA 94608							X			X			X					
52	DAMELE PROPERTY 4401 MARKET ST OAKLAND, CA 94608							X			X								
52	ARCO STATION 4401 MARKET OAKLAND, CA 94608													X					
52	OLIVIA RECORDS 4400 MARKET STREET OAKLAND, CA 94608						X												



For More Information Call VISTA Environmental Information at 1 - 800 - 767 - 0403

Report ID: 048209-001

Date of Report: July 01, 1994

Page #23

MAP ID	RISK AT SITES IN THE SURROUNDING AREA (within 5/8 - 3/4 mile)	A				B						C			D				
		NPL	TSD	CORRACTS	SPL	CERCLIS	SCL	EUST	SWLF	BRDR ZONE	SOUTH BAY	CORTESE	TOXIC PITS	TRIS	UST/AST	UNIQUE CO	HEI7	ERNS	GNRTR
53	B P DISMANTLERS 2525 WOOD STREET OAKLAND, CA 94607						X												

MAP ID	RISK AT SITES IN THE SURROUNDING AREA (within 3/4 - 1 mile)	A				B						C			D				
		NPL	TSD	CORRACTS	SPL	CERCLIS	SCL	EUST	SWLF	BRDR ZONE	SOUTH BAY	CORTESE	TOXIC PITS	TRIS	UST/AST	UNIQUE CO	HEI7	ERNS	GNRTR
38	ENERGY GUARD SPA 2725 MAGNOLIA STREET OAKLAND, CA 94607						X												
48	HOLLIS STREET PROJECT 6050 HOLLIS ST EMERYVILLE, CA 94608							X			X								
48	ITT GRINNELL PROPERTY 6121 HOLLIS STREET EMERYVILLE, CA 94608						X												
48	US POSTAL SERVICE 6121 HOLLIS ST #8 EMERYVILLE, CA 94608							X											
49	C.E. TOLAND SON 2635 PERALTA ST OAKLAND, CA 94607							X			X								
49	OLD NEWARK PLANT 2635 PERALTA ST OAKLAND, CA 94607										X								
49	BAY CITY DISPOSAL 2601 PERALTA STREET OAKLAND, CA 94607						X												
49	OAKLAND SCAVENGER 2601 2601 PERALTA ST OAKLAND, CA 94607							X											
54	LOOMIS ARMORED INC 936 BROCKHURST ST OAKLAND, CA 94608							X			X								
55	RED TOP ELECTRIC CO. EMERYVILL 4377 ADELIN ST. EMERYVILLE, CA 94608							X											
56	KANTOR'S FURNITURE 2525 CYPRESS ST OAKLAND, CA							X											
56	KANTOR'S FURNITURE 2525 CYPRESS AVE OAKLAND, CA							X			X								
56	TIPPER BLONCO COMPANY 2450 CYPRESS STREET OAKLAND, CA 94626						X												



For More Information Call VISTA Environmental Information at 1 - 800 - 767 - 0403

Report ID: 048209-001

Date of Report: July 01, 1994

Page #24

MAP ID	RISK AT SITES IN THE SURROUNDING AREA (within 3/4 - 1 mile)	A			B						C			D					
		NPL	TSD	CORRACTS	SPL	CERCLIS	SCL	LUST	SWLF	BRDR ZONE	SOUTH BAY	CORTESE	TOXIC PITS	TRIS	UST/AST	UNIQUE CO	HE17	ERNS	GNRTR
57	CROWLEY PROPERTY 3016 FILBERT ST OAKLAND, CA 94608						X												
58	PACIFIC SUPPLY 1735 24TH ST OAKLAND, CA 94607						X			X									
59	KING KNIGHT COMPANY 6206 CHRISTY RD EMERYVILLE, CA 94608						X												
59	FELIX TANK EXCAVATION SITE 6202 CHRISTIE EMERYVILLE, CA 94608						X			X									
59	MAND N TRUCKLINE 6245 CHRISTIE AVENUE EMERYVILLE, CA 94608						X												
60	NEIGHBORHOOD LAUNDROMAT 3838 WEST ST OAKLAND, CA						X												
61	CLARKE CRAMER INC 2500 KIRKHAM ST OAKLAND, CA 94607						X			X									
61	INDUSTRIAL FOUNDRY SUPPLY COMPANY 2401 POPLAR STREET OAKLAND, CA 94607						X												
61	DONCO INDUSTRIES 2401 UNION ST. OAKLAND, CA 94607					X													
62	DUTRO COMPANY 1333 62ND ST EMERYVILLE, CA 94608						X	X		X									
63	CHAMBERLAIN ENTERPRISES 1168 26TH STREET OAKLAND, CA 94607						X												
64	TOP LINE FIXTURES 941-945 AILEEN STREET OAKLAND, CA 94609						X												
65	R.D. MINER CO. 750 37TH ST OAKLAND, CA 94609						X			X									
65	ARCO PRODUCTS CO FAC 4931 731 MACARTHUR ST W. OAKLAND, CA 94609						X			X									
65	R J S ENTERPRISES 675 37TH STREET OAKLAND, CA 94609						X												
66	LDS TRUCKING 2233 WOOD STREET OAKLAND, CA 94607						X												
67	BRASS BEDS OF SAN FRANCISCO 6290 OVERLAND EMERYVILLE, CA 94608						X												



For More Information Call VISTA Environmental Information at 1 - 800 - 767 - 0403
Report ID: 048209-001

Date of Report: July 01, 1994
Page #25

MAP ID	RISK AT SITES IN THE SURROUNDING AREA (within 3/4 - 1 mile)	A			B						C			D					
		NPL	TSD	CORRACTS	SPL	CERCLIS	SCL	IUST	SWLF	BRDR ZONE	SOUTH BAY	CORTESE	TOXIC PITS	IRIS	UST/AST	UNIQUE CO	HEI7	ERNS	GNRTR
68	PACIFIC MARINE ELECTRONICS 3040 MARKET STREET OAKLAND, CA 94608						X												
68	WSB ELECTRIC INC 3032 MARKET ST OAKLAND, CA 94608							X											
68	TUNE-UP MASTERS 2901 SAN PABLO AVE OAKLAND, CA 94608							X											
69	EAST COAST SPECIALITIES 1601 63RD STREET EMERYVILLE, CA 94608						X												
69	PETERSON MFG CO INC 1600 63RD ST EMERYVILLE, CA 94608							X				X							
69	FEDERAL EXPRESS CORP 1600 63RD ST EMERYVILLE, CA 94608											X							
69	HFH LIMITED 6400 HOLLIS ST EMERYVILLE, CA 94608							X				X							
69	SELECTIVE AUTOMATION INC 1455 64TH STREET EMERYVILLE, CA 94608							X											
69	SCIENTIFIC MANUFACTURING INDUSTRIES 1399 64TH STREET EMERYVILLE, CA 94608							X											
69	LOWENBERG CORPORATION 1410 64TH ST EMERYVILLE, CA 94608							X				X							
70	ZELLERBACH OAKLAND FACILITY 2230 WILLOW ST OAKLAND, CA 94607							X											
70	ZELLERBACH OAKLAND FACILITY 2230 WILLOW ST OAKLAND, CA							X				X							
70	ROBIDEAUX PROPERTY 1700 GRAND AVE W OAKLAND, CA 94607							X											
70	LANGE TRUCKING INC 2226 CAMPBELL STREET OAKLAND, CA 94607							X											
70	JORGENSEN STEEL ALUMINUM 1699 GRAND AVE W OAKLAND, CA 94607							X	X										
71	ARATEX SERVICES 958 28TH ST OAKLAND, CA 94608							X				X							
72	E-Z-EST PRODUCTS COMPANY 2528 ADELINE STREET OAKLAND, CA 94607							X											



For More Information Call VISTA Environmental Information at 1 - 800 - 767 - 0403
Report ID: 048209-001

Date of Report: July 01, 1994
Page #26

MAP ID	RISK AT SITES IN THE SURROUNDING AREA (within 3/4 - 1 mile)	A				B						C			D				
		NPL	TSD	CORRACTS	SPL	CERCLIS	SCL	LUST	SWLF	BRDR ZONE	SOUTH BAY	CORTESE	TOXIC PITS	TRIS	UST/AST	UNIQUE CO	HE17	ERNS	GNRTR
72	E-Z-EST PRODUCTS COMPANY 2528 ADELINE ST OAKLAND, CA 94607							X				X							
72	COLLINS PROPERTY 2452 MAGNOLIA ST OAKLAND, CA 94607							X				X							
73	BARBARY COAST STEEL CORPORATIO 4300 EASTSHORE HWY EMERYVILLE, CA 94608						X					X							
73	CHIRON 4300 EASTSHORE HWY EMERYVILLE, CA							X				X							
73	SCOTT COMPANIES INC THE 4300 EASTSHORE HWY EMERYVILLE, CA											X							
74	ALASKA 6211 SAN PABLO AVE OAKLAND, CA 94608							X											
75	EMERYVILLE MARKET PLACE 6425 CHRISTIE AVE EMERYVILLE, CA 94608							X				X							
75	EMERYVILLE MARKETPLACE BETW 64TH, POWELL,180, SPRR TR EMERYVILLE, CA 94608					X													
76	JOSEPIAN ESTATE 2311 MAGNOLIA ST OAKLAND, CA 94607							X				X							
76	PACIFIC CRYOGENICS COMPANY 2311 MAGNOLIA ST OAKLAND, CA 94607											X							
76	PACIFIC OXYGEN SALES COMPANY 2311 MAGNOLIA ST OAKLAND, CA 94607											X							

MAP ID	RISK AT SITES IN THE SURROUNDING AREA (within 1 - 1 1/2 miles)	A				B						C			D				
		NPL	TSD	CORRACTS	SPL	CERCLIS	SCL	LUST	SWLF	BRDR ZONE	SOUTH BAY	CORTESE	TOXIC PITS	TRIS	UST/AST	UNIQUE CO	HE17	ERNS	GNRTR
77	MYERS DRUM - OAKLAND 6549 SAN PABLO AVENUE OAKLAND, CA 94608				X														



For More Information Call VISTA Environmental Information at 1 - 800 - 767 - 0403

Report ID: 048209-001

Date of Report: July 01, 1994

Page #27

UNMAPPED SITES	A				B						C			D				
	NPL	ISD	CORRACTS	SPL	CERCLIS	SCL	IUST	SWLF	BRDR ZONE	SOUTH BAY	CORTESE	TOXIC PITS	TRIS	UST/AST	UNIQUE CO	HH17	ERNS	GNRTR
SHELLMOUND VENTURE PROJECT SHELLMOUND STREET EMERYVILLE, CA 94608			X															
ST ALBANS SENIOR CENTER I-80 FRONTAGE ROAD, NORTH OF POWELL EMERYVILLE, CA 94608						X												
GLOBAL INTERNATIONAL FORWARDERS MARITIME STREET OAKLAND, CA 94607						X												
EMERYVILLE MARKETPLACE BTW 64TH POWELL ST ON N S, BY H EMERYVILLE, CA 94608						X												
GROW GP/OAKLAND NATL ENGRAVING 41 ST/42ND ST OAKLAND, CA							X											
CLAWSON HIGH SCHOOL 3420/3315 3420/3315 PERALTA/MAGNOLIA OAKLAND, CA							X											
EMERYVILLE REDEVELOPMENT AGCY TRANSO/LACOSTE SITE EMERYVILLE, CA							X											
EBMUD-WATER POLLUT CONTRL PLNT 2020 WAKE AVE OAKLAND, CA 94607							X											
SHELL DEVELOPMENT CO. EMERYVILLE, CA							X											
MOBIL BULK PLANT PORT OF OAKLAND OAKLAND, CA							X											
GROW GP/OAKLAND NATL ENGRAVING 41 ST/42ND ST OAKLAND, CA							X		X									
EBMUD WATER POLLUTION CONTROL 2020 WAKE OAKLAND, CA 94607													X					
CONTINENTAL BAKING CO STATE ROUTE 24 WESTBOUND AT 52ND STREET OAKLAND, CA 94607																		X
OAKLAND ARMY BASE US ARMY BASE-OAKLAND OAKLAND, CA 94607																		X
UNKNOWN 104 YERBA BUENA AVE EMERYVILLE, CA 94608																		X
EMERYVILLE REDEVELOPMENT AGCY TRANSO/LACOSTE SITE EMERYVILLE, CA 94608										X								



For More Information Call VISTA Environmental Information at 1 - 800 - 767 - 0403

Report ID: 048209-001

Date of Report: July 01, 1994

Page #28

SITE ASSESSMENT REPORT (EXTENDED BY 1/2 MILE)

RISKS DETAILS

RISK AT SITE AND THE ADJACENT AREA (within 5/8 mile)			
Property Address with VISTA Verified/Enhanced City and Zip:	CHROMEX 1400 PARK AVE EMERYVILLE, CA 94608	Map ID#:	1
		VISTA ID#:	1587497
		Distance/Direction:	N/A
DETAILS REGARDING:	CORTESE / SRC# 1082	Agency ID	01340106
Agency Address:	SAME AS ABOVE		
List Name:	ABANDONED SITES PROGRAM INFORMATION SYSTEM INCLUDED IN CALSITES		
Site ID:	01340106 SITES		
DETAILS REGARDING:	CORTESE / SRC# 1082	Agency ID	CAX000019489
Agency Address:	SAME AS ABOVE		
List Name:	HAZARDOUS WASTE INFORMATION SYSTEM		
Site ID:	CAX000019489		
DETAILS REGARDING:	SCL / SRC# 1542	Agency ID	01340106
Agency Address:	CHROMEX 1400 PARK AVENUE EMERYVILLE, CA 94608		
Status:	NOT AN NPL SITE		
Facility Type:	NOT REPORTED		
Lead Agency:	NOT REPORTED		
State Status:	PRELIMINARY ASSESSMENT REQ-LOW		
Pollutant 1:	NICKEL		
Pollutant 2:	CHROMIUM (VI)		
Pollutant 3:	CYANIDES		

Property Address with VISTA Verified/Enhanced City and Zip:	CHROMEX DIV OF CHARLES LOWE C 1400 PARK AVE EMERYVILLE, CA 94608	Map ID#:	1
		VISTA ID#:	83812
		Distance/Direction:	N/A
DETAILS REGARDING:	Regional CERCLIS / SRC# 1609	EPA ID	CAD028799401
Agency Address:	CHROMEX DIV OF CHARLES LOWE CO 1400 PARK AVE EMERYVILLE, CA 94662		
Regional Utility Description:	REASSESSED PA		
DETAILS REGARDING:	Regional CERCLIS / SRC# 1609	EPA ID	CAD028799401
Agency Address:	CHROMEX DIV OF CHARLES LOWE CO 1400 PARK AVE EMERYVILLE, CA 94662		
Regional Utility Description:	CA 3012 SITE		



For More Information Call VISTA Environmental Information at 1 - 800 - 767 - 0403
Report ID: 048209-001

Date of Report: July 01, 1994
Page #29

RISK AT SITE AND THE ADJACENT AREA (within 5/8 mile) CONT.			
Property Address with VISTA Verified/Enhanced City and Zip:	CHROMEX DIV OF CHARLES LOWE C 1400 PARK AVE EMERYVILLE, CA 94608	Map ID#:	1
		VISTA ID#:	83812
		Distance/Direction:	N/A
DETAILS REGARDING:	Regional CERCLIS / SRC# 1609	EPA ID:	CAD028799401
Agency Address:	CHROMEX DIV OF CHARLES LOWE CO 1400 PARK AVE EMERYVILLE, CA 94662		
Regional Utility Description:	NEW CERCLIS SITE		
DETAILS REGARDING:	CERCLIS / SRC# 1623	EPA ID:	CAD028799401
Agency Address:	CHROMEX DIV OF CHARLES LOWE CO 1400 PARK AVE EMERYVILLE, CA 94662		
NPL Status:	NOT A PROPOSED, CURRENT, OR DELETED NPL SITE		
Site Ownership:	REPORTED AS "UNKNOWN" BY AGENCY		
Lead Agency:	NOT REPORTED		
Site Description:	NOT REPORTED		
DETAILS REGARDING:	CERCLIS / SRC# 1623	EPA ID:	CAD028799401
Agency Address:	CHROMEX DIV OF CHARLES LOWE CO 1400 PARK AVE EMERYVILLE, CA 94662		
Event Type:	DISCOVERY		
Lead Agency:	FUND LEAD		
Event Status:	NOT REPORTED		
Start Date:	NOT REPORTED		
Completion Date:	DECEMBER 01, 1986		
DETAILS REGARDING:	CERCLIS / SRC# 1623	EPA ID:	CAD028799401
Agency Address:	CHROMEX DIV OF CHARLES LOWE CO 1400 PARK AVE EMERYVILLE, CA 94662		
Event Type:	PRELIMINARY ASSESSMENT		
Lead Agency:	FUND LEAD		
Event Status:	NOT REPORTED		
Start Date:	DECEMBER 01, 1986		
Completion Date:	APRIL 01, 1987		
DETAILS REGARDING:	CERCLIS / SRC# 1623	EPA ID:	CAD028799401
Agency Address:	CHROMEX DIV OF CHARLES LOWE CO 1400 PARK AVE EMERYVILLE, CA 94662		
Event Type:	PRELIMINARY ASSESSMENT		
Lead Agency:	FUND LEAD		
Event Status:	NO FURTHER REMEDIAL ACTION PLANNED		
Start Date:	NOT REPORTED		
Completion Date:	FEBRUARY 01, 1988		
Property Address with VISTA Verified/Enhanced City and Zip:	CHROMEX DIVISION 1400 PARK EMERYVILLE, CA 94608	Map ID#:	1
		VISTA ID#:	4013268
		Distance/Direction:	N/A
DETAILS REGARDING:	UST / SRC# 1612	EPA/Agency ID:	N/A
Agency Address:	SAME AS ABOVE		
Underground Tanks:	1		
Aboveground Tanks:	NOT REPORTED		
Tanks Removed:	NOT REPORTED		



For More Information Call VISTA Environmental Information at 1 - 800 - 767 - 0403

Report ID: 048209-001

Date of Report: July 01, 1994

Page #30

RISK AT SITE AND THE ADJACENT AREA (within 5/8 mile) CONT.

Property Address with VISTA Verified/Enhanced City and Zip:	CHROMEX DIVISION 1400 PARK EMERYVILLE, CA 94608	Map ID#:	1
		VISTA ID#:	4013268
		Distance/Direction:	N/A
DETAILS REGARDING:	UST / SRC# 1612	EPA/Agency ID	N/A
Agency Address:	SAME AS ABOVE		
Tank ID:	1		
Tank Contents:	REPORTED AS "UNKNOWN" BY AGENCY		
Tank Age:	NOT REPORTED		
Tank Size (Units):	300 (GALLONS)		
Tank Status:	ACTIVE/IN SERVICE		
Leak Monitoring:	REPORTED AS "UNKNOWN" BY AGENCY		
Tank Piping:	REPORTED AS "UNKNOWN" BY AGENCY		
Tank Material:	REPORTED AS "UNKNOWN" BY AGENCY		

Property Address with VISTA Verified/Enhanced City and Zip:	CHROMEX DIV OF CHARLES LOWE C 1400 PARK AVE EMERYVILLE, CA 94608	Map ID#:	1
		VISTA ID#:	77712
		Distance/Direction:	N/A
DETAILS REGARDING:	CORTESE / SRC# 1082	Agency ID	CAD028799401
Agency Address:	SAME AS ABOVE		
List Name:	FACILITY INDEX SYSTEM		
Site ID:	CAD028799401		

DETAILS REGARDING:	CORTESE / SRC# 1082	Agency ID	CAD981390925
Agency Address:	CHARLES LOWE COMPANY 1400 PARK AVE EMERYVILLE, CA 94608		
List Name:	FACILITY INDEX SYSTEM		
Site ID:	CAD981390925		

DETAILS REGARDING:	CORTESE / SRC# 1082	Agency ID	CAD981573223
Agency Address:	CHARLES LOWE COMPANY 1400 PARK AVE EMERYVILLE, CA 94608		
List Name:	FACILITY INDEX SYSTEM		
Site ID:	CAD981573223		

DETAILS REGARDING:	CORTESE / SRC# 1082	Agency ID	CAD981573223
Agency Address:	CHARLES LOWE COMPANY 1400 PARK AVE EMERYVILLE, CA 94608		
List Name:	HAZARDOUS WASTE INFORMATION SYSTEM		
Site ID:	CAD981573223		

DETAILS REGARDING:	CORTESE / SRC# 1082	Agency ID	CAD981390925
Agency Address:	CHARLES LOWE CO 1400 PARK AVE EMERYVILLE, CA 94608		
List Name:	HAZARDOUS WASTE INFORMATION SYSTEM		
Site ID:	CAD981390925		

DETAILS REGARDING:	CORTESE / SRC# 1082	Agency ID	11922
Agency Address:	CHARLES LOWE CO. CHROMEX DIVI 1400 PARK AVE EMERYVILLE, CA 94608		
List Name:	CALIFORNIA TRIS 1987		
Site ID:	11922		



For More Information Call VISTA Environmental Information at 1 - 800 - 767 - 0403

Report ID: 048209-001

Date of Report: July 01, 1994

Page #31

RISK AT SITE AND THE ADJACENT AREA (within 5/8 mile) CONT.

Property Address with VISTA Verified/Enhanced City and Zip:	CHROMEX DIV OF CHARLES LOWE C 1400 PARK AVE EMERYVILLE, CA 94608	Map ID#:	1
		VISTA ID#:	77712
		Distance/Direction:	N/A

DETAILS REGARDING:	RCRA-LgGen / SRC# 1372	EPA ID	CAD981573223
---------------------------	-------------------------------	--------	---------------------

Agency Address:	CHARLES LOWE COMPANY 1400 PARK AVENUE EMERYVILLE, CA 94608		
Generator Class:	GENERATORS WHO GENERATE AT LEAST 1000 KG./MONTH OF NON-ACUTELY HAZARDOUS WASTE OR 1 KG./MONTH OF ACUTELY HAZARDOUS WASTE.		
Generator Requirements Violation:	NO		
Violation of Corrective Action Scheduled:	NO		
Land Requirements Violation:	NO		

DETAILS REGARDING:	RCRA-LgGen / SRC# 1372	EPA ID	CAD981390925
---------------------------	-------------------------------	--------	---------------------

Agency Address:	CHARLES LOWE CO 1400 PARK AVE EMERYVILLE, CA 94608		
Generator Class:	GENERATORS WHO GENERATE AT LEAST 1000 KG./MONTH OF NON-ACUTELY HAZARDOUS WASTE OR 1 KG./MONTH OF ACUTELY HAZARDOUS WASTE.		
Generator Requirements Violation:	NO		
Violation of Corrective Action Scheduled:	NO		
Land Requirements Violation:	NO		

Property Address with VISTA Verified/Enhanced City and Zip:	HOWARD E PITZER COMPANY 1368 PARK AVENUE EMERYVILLE, CA 94608	Map ID#:	1
		VISTA ID#:	1595473
		Distance/Direction:	N/A

DETAILS REGARDING:	SCL / SRC# 1542	Agency ID	01500007
---------------------------	------------------------	-----------	-----------------

Agency Address:	SAME AS ABOVE		
Status:	NOT AN NPL SITE		
Facility Type:	NOT REPORTED		
Lead Agency:	NOT REPORTED		
State Status:	NO FURTHER ACTION		
Pollutants:	NOT REPORTED		

Property Address with VISTA Verified/Enhanced City and Zip:	DEAN SANTNER WOODWORKING 4210 HOLDEN STREET EMERYVILLE, CA 94608	Map ID#:	1
		VISTA ID#:	1144151
		Distance/Direction:	N/A

DETAILS REGARDING:	SCL / SRC# 1542	Agency ID	01240019
---------------------------	------------------------	-----------	-----------------

Agency Address:	SAME AS ABOVE		
Status:	NOT AN NPL SITE		
Facility Type:	NOT REPORTED		
Lead Agency:	NOT REPORTED		
State Status:	NO FURTHER ACTION		
Pollutants:	NOT REPORTED		



For More Information Call VISTA Environmental Information at 1 - 800 - 767 - 0403

Report ID: 048209-001

Date of Report: July 01, 1994

Page #32

RISK AT SITE AND THE ADJACENT AREA (within 5/8 mile) CONT.			
Property Address with VISTA Verified/Enhanced City and Zip:	ELECTRO-COATINGS INC. 1401 PARK AVE. EMERYVILLE, CA 94608	Map ID#: VISTA ID#: Distance/Direction:	1 1263059 N/A
DETAILS REGARDING:	TRIS / SRC# 1489	EPA ID	CAD009116229
Agency Address:	SAME AS ABOVE		
Chemical Abstract Service Registry:	NITRIC ACID		
Quantity Released:	46.00 (POUNDS)		
DETAILS REGARDING:	TRIS / SRC# 1489	EPA ID	CAD009116229
Agency Address:	SAME AS ABOVE		
Chemical Abstract Service Registry:	HYDROCHLORIC ACID		
Quantity Released:	207.00 (POUNDS)		
DETAILS REGARDING:	Regional CERCLIS / SRC# 1609	EPA ID	CAD009116229
Agency Address:	ELECTRO-COATINGS IND 1401 PARK AVE OAKLAND, CA 94608		
Regional Utility Description:	RANKING STATE		
DETAILS REGARDING:	Regional CERCLIS / SRC# 1609	EPA ID	CAD009116229
Agency Address:	ELECTRO-COATINGS IND 1401 PARK AVE OAKLAND, CA 94608		
Regional Utility Description:	RCRA REGULATED: GENERATOR (NON HANDLER) SEE NOTIFICATION FILE		
DETAILS REGARDING:	Regional CERCLIS / SRC# 1609	EPA ID	CAD009116229
Agency Address:	ELECTRO-COATINGS IND 1401 PARK AVE OAKLAND, CA 94608		
Regional Utility Description:	ERRIS SITE		
DETAILS REGARDING:	Regional CERCLIS / SRC# 1609	EPA ID	CAD009116229
Agency Address:	ELECTRO-COATINGS IND 1401 PARK AVE OAKLAND, CA 94608		
Regional Utility Description:	HEAVY METALS - CR		
DETAILS REGARDING:	CERCLIS / SRC# 1623	EPA ID	CAD009116229
Agency Address:	ELECTRO-COATINGS IND 1401 PARK AVE OAKLAND, CA 94608		
NPL Status:	NOT A PROPOSED, CURRENT, OR DELETED NPL SITE		
Site Ownership:	PRIVATE/NON-GOVERNMENTAL		
Lead Agency:	NOT REPORTED		
Site Description:	NOT REPORTED		



RISK AT SITE AND THE ADJACENT AREA (within 5/8 mile) CONT.

Property Address with VISTA Verified/Enhanced City and Zip:	ELECTRO-COATINGS INC. 1401 PARK AVE. EMERYVILLE, CA 94608	Map ID#:	1
		VISTA ID#:	1263059
		Distance/Direction:	N/A

DETAILS REGARDING:	CERCLIS / SRC# 1623	EPA ID	CAD009116229
---------------------------	----------------------------	--------	---------------------

Agency Address:	ELECTRO-COATINGS IND 1401 PARK AVE OAKLAND, CA 94608
Event Type:	DISCOVERY
Lead Agency:	FUND LEAD
Event Status:	NOT REPORTED
Start Date:	NOT REPORTED
Completion Date:	JANUARY 01, 1977

DETAILS REGARDING:	CERCLIS / SRC# 1623	EPA ID	CAD009116229
---------------------------	----------------------------	--------	---------------------

Agency Address:	ELECTRO-COATINGS IND 1401 PARK AVE OAKLAND, CA 94608
Event Type:	HAZARD RANKING
Lead Agency:	NOT REPORTED
Event Status:	NOT REPORTED
Start Date:	NOT REPORTED
Completion Date:	OCTOBER 01, 1981

DETAILS REGARDING:	CERCLIS / SRC# 1623	EPA ID	CAD009116229
---------------------------	----------------------------	--------	---------------------

Agency Address:	ELECTRO-COATINGS IND 1401 PARK AVE OAKLAND, CA 94608
Event Type:	PRELIMINARY ASSESSMENT
Lead Agency:	FUND LEAD
Event Status:	NOT REPORTED
Start Date:	JANUARY 01, 1984
Completion Date:	SEPTEMBER 01, 1984

DETAILS REGARDING:	CERCLIS / SRC# 1623	EPA ID	CAD009116229
---------------------------	----------------------------	--------	---------------------

Agency Address:	ELECTRO-COATINGS IND 1401 PARK AVE OAKLAND, CA 94608
Event Type:	SCREENING SITE INSPECTION
Lead Agency:	FUND LEAD
Event Status:	NO FURTHER REMEDIAL ACTION PLANNED
Start Date:	NOT REPORTED
Completion Date:	SEPTEMBER 01, 1986

Property Address with VISTA Verified/Enhanced City and Zip:	MOREHOUSE FOODS INC 4221 HOLLIS STREET EMERYVILLE, CA 94608	Map ID#:	1
		VISTA ID#:	1143374
		Distance/Direction:	N/A

DETAILS REGARDING:	SCL / SRC# 1542	Agency ID	01200001
---------------------------	------------------------	-----------	-----------------

Agency Address:	SAME AS ABOVE
Status:	NOT AN NPL SITE
Facility Type:	NOT REPORTED
Lead Agency:	NOT REPORTED
State Status:	NO FURTHER ACTION
Pollutants:	NOT REPORTED



RISK AT SITE AND THE ADJACENT AREA (within 5/8 mile) CONT.

Property Address with VISTA Verified/Enhanced City and Zip:	MOREHOUSE FOODS INC 4221 HOLLIS STREET EMERYVILLE, CA 94608	Map ID#:	1
		VISTA ID#:	1143374
		Distance/Direction:	N/A
DETAILS REGARDING:	UST / SRC# 1612	EPA/Agency ID	N/A
Agency Address:	MOREHOUSE FOODS, INC. 4221 HOLLIS EMERYVILLE, CA 94608		
Underground Tanks:	1		
Aboveground Tanks:	NOT REPORTED		
Tanks Removed:	NOT REPORTED		
DETAILS REGARDING:	UST / SRC# 1612	EPA/Agency ID	N/A
Agency Address:	MOREHOUSE FOODS, INC. 4221 HOLLIS EMERYVILLE, CA 94608		
Tank ID:	1		
Tank Contents:	UNLEADED GAS		
Tank Age:	NOT REPORTED		
Tank Size (Units):	550 (GALLONS)		
Tank Status:	CLOSED REMOVED		
Leak Monitoring:	REPORTED AS "UNKNOWN" BY AGENCY		
Tank Piping:	REPORTED AS "UNKNOWN" BY AGENCY		
Tank Material:	REPORTED AS "UNKNOWN" BY AGENCY		

Property Address with VISTA Verified/Enhanced City and Zip:	PGE 4227 HOLLIS ST EMERYVILLE, CA 94608	Map ID#:	1
		VISTA ID#:	4558413
		Distance/Direction:	N/A
DETAILS REGARDING:	LUST / SRC# 1640	EPA/Agency ID	N/A
Agency Address:	PGE 4227 HOLLIS ST EMERYVILLE, CA		
Tank Status:	NOT REPORTED		
Discovery Date:	NOT REPORTED		
Media Affected:	REPORTED AS "UNKNOWN" BY AGENCY		
Substance:	NOT REPORTED		
Quantity (Units):	NOT REPORTED		
Leak Cause:	NOT REPORTED		
Leak Source:	NOT REPORTED		
Remedial Action:	NO ACTION TAKEN		
Remedial Status 1:	NO ACTION TAKEN-RP		
Remedial Status 2:	NOT REPORTED		



For More Information Call VISTA Environmental Information at 1 - 800 - 767 - 0403

Report ID: 048209-001

Date of Report: July 01, 1994

Page #35

RISK AT SITE AND THE ADJACENT AREA (within 5/8 mile) CONT.

Property Address with VISTA Verified/Enhanced City and Zip:	DEL MONTE PLANT #35 4202 HOLLIS ST EMERYVILLE, CA 94608	Map ID#:	1
		VISTA ID#:	3078627
		Distance/Direction:	N/A
DETAILS REGARDING:	LUST / SRC# 1640	EPA/Agency ID	N/A
Agency Address:	DEL MONTE PLANT #35 4202 HOLLIS ST EMERYVILLE, CA		
Tank Status:	NOT REPORTED		
Discovery Date:	MARCH 04, 1986		
Media Affected:	GROUNDWATER		
Substance:	NOT REPORTED		
Quantity (Units):	NOT REPORTED		
Leak Cause:	NOT REPORTED		
Leak Source:	NOT REPORTED		
Remedial Action:	NO ACTION TAKEN		
Remedial Status 1:	SITE INVESTIGATION (SI)		
Remedial Status 2:	NOT REPORTED		

Property Address with VISTA Verified/Enhanced City and Zip:	DEL MONTE PLANT #35 4202 HOLLIS ST EMERYVILLE, CA	Map ID#:	1
		VISTA ID#:	3767034
		Distance/Direction:	N/A
DETAILS REGARDING:	CORTESE / SRC# 1082	Agency ID	
Agency Address:	SAME AS ABOVE		
List Name:	LEAKING TANK		
Site ID:	NOT REPORTED		
DETAILS REGARDING:	Regional LUST / SRC# 1465	Agency ID	01-0481
Agency Address:	DEL MONTE PLANT #35 4202 4202 HOLLIS ST EMERYVILLE, CA		
Tank Status:	NOT REPORTED		
Discovery Date:	NOT REPORTED		
Media Affected:	NOT REPORTED		
Substance:	NOT REPORTED		
Quantity (Units):	NOT REPORTED		
Leak Cause:	NOT REPORTED		
Leak Source:	NOT REPORTED		
Remedial Action:	NOT REPORTED		
Remedial Status 1:	NOT REPORTED		
Remedial Status 2:	NOT REPORTED		

Property Address with VISTA Verified/Enhanced City and Zip:	ELECTRO-COATINGS 1421 PARK AVE. EMERYVILLE, CA 94608	Map ID#:	1
		VISTA ID#:	136636
		Distance/Direction:	N/A
DETAILS REGARDING:	RCRA-LgGen / SRC# 1372	EPA ID	CAD009116229
Agency Address:	SAME AS ABOVE		
Generator Class:	GENERATORS WHO GENERATE AT LEAST 1000 KG./MONTH OF NON-ACUTELY HAZARDOUS WASTE OR 1 KG./MONTH OF ACUTELY HAZARDOUS WASTE.		
Generator Requirements Violation:	NO		
Violation of Corrective Action Scheduled:	NO		
Land Requirements Violation:	NO		



For More Information Call VISTA Environmental Information at 1 - 800 - 767 - 0403

Report ID: 048209-001

Date of Report: July 01, 1994

Page #36

RISK AT SITE AND THE ADJACENT AREA (within 5/8 mile) CONT.

Property Address with VISTA Verified/Enhanced City and Zip:	ELECTRO-COATINGS 1421 PARK AVE. EMERYVILLE, CA 94608	Map ID#:	1
		VISTA ID#:	136636
		Distance/Direction:	N/A
DETAILS REGARDING:	SCL / SRC# 1542	Agency ID:	01340003
Agency Address:	ELECTRO-COATINGS 1421 PARK AVENUE EMERYVILLE, CA 94608		
Status:	NOT AN NPL SITE		
Facility Type:	NOT REPORTED		
Lead Agency:	DEPT OF TOXIC SUBSTANCES CONTROL		
State Status:	PRELIMINARY ASSESSMENT REQ-MED		
Pollutants:	NOT REPORTED		

Property Address with VISTA Verified/Enhanced City and Zip:	CITY OF EMERYVILLE 1333 PARK AVE EMERYVILLE, CA 94608	Map ID#:	1
		VISTA ID#:	3768034
		Distance/Direction:	N/A
DETAILS REGARDING:	Regional LUST / SRC# 1465	Agency ID:	01-0403
Agency Address:	CITY OF EMERYVILLE 1333 PARK AVE EMERYVILLE, CA		
Tank Status:	NOT REPORTED		
Discovery Date:	NOT REPORTED		
Media Affected:	NOT REPORTED		
Substance:	NOT REPORTED		
Quantity (Units):	NOT REPORTED		
Leak Cause:	NOT REPORTED		
Leak Source:	NOT REPORTED		
Remedial Action:	NOT REPORTED		
Remedial Status 1:	NOT REPORTED		
Remedial Status 2:	NOT REPORTED		

DETAILS REGARDING:	LUST / SRC# 1640	EPA/Agency ID:	N/A
Agency Address:	CITY OF EMERYVILLE 1333 PARK AVE EMERYVILLE, CA		
Tank Status:	NOT REPORTED		
Discovery Date:	JANUARY 29, 1992		
Media Affected:	GROUNDWATER		
Substance:	NOT REPORTED		
Quantity (Units):	NOT REPORTED		
Leak Cause:	NOT REPORTED		
Leak Source:	NOT REPORTED		
Remedial Action:	NO ACTION TAKEN		
Remedial Status 1:	PRELIMINARY ASSESSMENT		
Remedial Status 2:	NOT REPORTED		

Property Address with VISTA Verified/Enhanced City and Zip:	CITY OF EMERYVILLE 1333 PARK EMERYVILLE, CA 94608	Map ID#:	1
		VISTA ID#:	4013258
		Distance/Direction:	N/A
DETAILS REGARDING:	UST / SRC# 1612	EPA/Agency ID:	N/A
Agency Address:	SAME AS ABOVE		
Underground Tanks:	1		
Aboveground Tanks:	NOT REPORTED		
Tanks Removed:	NOT REPORTED		



For More Information Call VISTA Environmental Information at 1 - 800 - 767 - 0403

Report ID: 048209-001

Date of Report: July 01, 1994

Page #37

RISK AT SITE AND THE ADJACENT AREA (within 5/8 mile) CONT.

Property Address with VISTA Verified/Enhanced City and Zip:	CITY OF EMERYVILLE 1333 PARK EMERYVILLE, CA 94608	Map ID#: VISTA ID#: Distance/Direction:	1 4013258 N/A
DETAILS REGARDING:	UST / SRC# 1612	EPA/Agency ID	N/A
Agency Address:	SAME AS ABOVE		
Tank ID:	1		
Tank Contents:	UNLEADED GAS		
Tank Age:	NOT REPORTED		
Tank Size (Units):	2000 (GALLONS)		
Tank Status:	CLOSED IN PLACE OR UNK		
Leak Monitoring:	REPORTED AS "UNKNOWN" BY AGENCY		
Tank Piping:	REPORTED AS "UNKNOWN" BY AGENCY		
Tank Material:	REPORTED AS "UNKNOWN" BY AGENCY		

Property Address with VISTA Verified/Enhanced City and Zip:	WESTERN DIE CASTING COMPANY 4065 HOLLIS STREET EMERYVILLE, CA 94608	Map ID#: VISTA ID#: Distance/Direction:	1 1593844 N/A
DETAILS REGARDING:	SCL / SRC# 1542	Agency ID	01330004
Agency Address:	SAME AS ABOVE		
Status:	NOT AN NPL SITE		
Facility Type:	NOT REPORTED		
Lead Agency:	NOT REPORTED		
State Status:	NO FURTHER ACTION		
Pollutants:	NOT REPORTED		

Property Address with VISTA Verified/Enhanced City and Zip:	UNITED STAMPING CO 4060 HOLLIS ST EMERYVILLE, CA 94608	Map ID#: VISTA ID#: Distance/Direction:	1 442539 N/A
DETAILS REGARDING:	RCRA-SmGen / SRC# 1372	EPA ID	CAD009110149
Agency Address:	SAME AS ABOVE		
Generator Class:	GENERATORS WHO GENERATE LESS THAN 100 KG./MONTH OF NON-ACUTELY HAZARDOUS WASTE.		
Generator Requirements Violation:	NO		
Violation of Corrective Action Scheduled:	NO		
Land Requirements Violation:	NO		
DETAILS REGARDING:	SCL / SRC# 1542	Agency ID	01330002
Agency Address:	UNITED STAMPING COMPANY 4060 HOLLIS STREET EMERYVILLE, CA 94608		
Status:	NOT AN NPL SITE		
Facility Type:	NOT REPORTED		
Lead Agency:	NOT REPORTED		
State Status:	NO FURTHER ACTION		
Pollutants:	NOT REPORTED		



For More Information Call VISTA Environmental Information at 1 - 800 - 767 - 0403
Report ID: 048209-001

Date of Report: July 01, 1994

RISK AT SITE AND THE ADJACENT AREA (within 5/8 mile) CONT.

Property Address with VISTA Verified/Enhanced City and Zip:	PLYWOOD LUMBER AND SALES 4050 HORTON ST EMERYVILLE, CA 94608	Map ID#: VISTA ID#: Distance/Direction:	1 1593951 N/A
DETAILS REGARDING:	CORTESE / SRC# 1082	Agency ID:	
Agency Address:	SAME AS ABOVE		
List Name:	LEAKING TANK		
Site ID:	NOT REPORTED		
DETAILS REGARDING:	Regional LUST / SRC# 1465	Agency ID:	01-1186
Agency Address:	PLYWOOD LUMBER AND SALES 4050 4050 HORTON ST EMERYVILLE, CA		
Tank Status:	NOT REPORTED		
Discovery Date:	NOT REPORTED		
Media Affected:	NOT REPORTED		
Substance:	NOT REPORTED		
Quantity (Units):	NOT REPORTED		
Leak Cause:	NOT REPORTED		
Leak Source:	NOT REPORTED		
Remedial Action:	NOT REPORTED		
Remedial Status 1:	NOT REPORTED		
Remedial Status 2:	NOT REPORTED		
DETAILS REGARDING:	LUST / SRC# 1640	EPA/Agency ID	N/A
Agency Address:	PLYWOOD LUMBER AND SALES 4050 HORTON ST EMERYVILLE, CA		
Tank Status:	NOT REPORTED		
Discovery Date:	FEBRUARY 27, 1991		
Media Affected:	GROUNDWATER		
Substance:	NOT REPORTED		
Quantity (Units):	NOT REPORTED		
Leak Cause:	NOT REPORTED		
Leak Source:	NOT REPORTED		
Remedial Action:	NO ACTION TAKEN		
Remedial Status 1:	NO ACTION TAKEN-RP		
Remedial Status 2:	NOT REPORTED		

Property Address with VISTA Verified/Enhanced City and Zip:	WEYERHAEUSER CO 4050 HORTON ST EMERYVILLE, CA 94608	Map ID#: VISTA ID#: Distance/Direction:	1 1238880 N/A
DETAILS REGARDING:	CORTESE / SRC# 1082	Agency ID:	43104
Agency Address:	SAME AS ABOVE		
List Name:	UNDERGROUND TANK		
Site ID:	43104		
DETAILS REGARDING:	UST / SRC# 1612	EPA/Agency ID	N/A
Agency Address:	WEYERHAEUSER CO 4050 HORTON EMERYVILLE, CA 94608		
Underground Tanks:	1		
Aboveground Tanks:	NOT REPORTED		
Tanks Removed:	NOT REPORTED		



For More Information Call VISTA Environmental Information at 1 - 800 - 767 - 0403

Report ID: 048209-001

Date of Report: July 01, 1994

Page #39

RISK AT SITE AND THE ADJACENT AREA (within 5/8 mile) CONT.

Property Address with VISTA Verified/Enhanced City and Zip	WEYERHAEUSER CO 4050 HORTON ST EMERYVILLE, CA 94608	Map ID#: VISTA ID#: Distance/Direction:	1 1238880 N/A
DETAILS REGARDING:	UST / SRC# 1612	EPA/Agency ID	N/A
Agency Address:	WEYERHAEUSER CO 4050 HORTON EMERYVILLE, CA 94608		
Tank ID:	1		
Tank Contents:	AGENCY REPORTS THE UNDEFINED TERM "OTHER"		
Tank Age:	NOT REPORTED		
Tank Size (Units):	1 (GALLONS)		
Tank Status:	CLOSED REMOVED		
Leak Monitoring:	REPORTED AS "UNKNOWN" BY AGENCY		
Tank Piping:	REPORTED AS "UNKNOWN" BY AGENCY		
Tank Material:	REPORTED AS "UNKNOWN" BY AGENCY		

Property Address with VISTA Verified/Enhanced City and Zip	UNION BANK 1461 PARK AVE EMERYVILLE, CA 94608	Map ID#: VISTA ID#: Distance/Direction:	2 1595475 N/A
DETAILS REGARDING:	CORTESE / SRC# 1082	Agency ID	
Agency Address:	SAME AS ABOVE		
List Name:	LEAKING TANK		
Site ID:	NOT REPORTED		

DETAILS REGARDING:	Regional LUST / SRC# 1465	Agency ID	01-1532
Agency Address:	UNION BANK 1461 1461 PARK AVE EMERYVILLE, CA		
Tank Status:	NOT REPORTED		
Discovery Date:	NOT REPORTED		
Media Affected:	NOT REPORTED		
Substance:	NOT REPORTED		
Quantity (Units):	NOT REPORTED		
Leak Cause:	NOT REPORTED		
Leak Source:	NOT REPORTED		
Remedial Action:	NOT REPORTED		
Remedial Status 1:	NOT REPORTED		
Remedial Status 2:	NOT REPORTED		

DETAILS REGARDING:	LUST / SRC# 1640	EPA/Agency ID	N/A
Agency Address:	UNION BANK 1461 PARK AVE EMERYVILLE, CA		
Tank Status:	NOT REPORTED		
Discovery Date:	APRIL 05, 1990		
Media Affected:	GROUNDWATER		
Substance:	NOT REPORTED		
Quantity (Units):	NOT REPORTED		
Leak Cause:	NOT REPORTED		
Leak Source:	NOT REPORTED		
Remedial Action:	NO ACTION TAKEN		
Remedial Status 1:	PRELIMINARY ASSESSMENT		
Remedial Status 2:	NOT REPORTED		



RISK AT SITE AND THE ADJACENT AREA (within 5/8 mile) CONT.			
Property Address with VISTA Verified/Enhanced City and Zip:	STUART AUTO PRODUCTS 1461 PARK EMERYVILLE, CA 94608	Map ID#: VISTA ID#: Distance/Direction:	2 4013289 N/A
DETAILS REGARDING:	UST / SRC# 1612	EPA/Agency ID	N/A
Agency Address:	SAME AS ABOVE		
Underground Tanks:	2		
Aboveground Tanks:	NOT REPORTED		
Tanks Removed:	NOT REPORTED		
DETAILS REGARDING:	UST / SRC# 1612	EPA/Agency ID	N/A
Agency Address:	SAME AS ABOVE		
Tank ID:	1		
Tank Contents:	UNLEADED GAS		
Tank Age:	NOT REPORTED		
Tank Size (Units):	3000 (GALLONS)		
Tank Status:	CLOSED REMOVED		
Leak Monitoring:	REPORTED AS "UNKNOWN" BY AGENCY		
Tank Piping:	REPORTED AS "UNKNOWN" BY AGENCY		
Tank Material:	REPORTED AS "UNKNOWN" BY AGENCY		
DETAILS REGARDING:	UST / SRC# 1612	EPA/Agency ID	N/A
Agency Address:	SAME AS ABOVE		
Tank ID:	2		
Tank Contents:	AGENCY REPORTS THE UNDEFINED TERM "OTHER"		
Tank Age:	NOT REPORTED		
Tank Size (Units):	500 (GALLONS)		
Tank Status:	CLOSED REMOVED		
Leak Monitoring:	REPORTED AS "UNKNOWN" BY AGENCY		
Tank Piping:	REPORTED AS "UNKNOWN" BY AGENCY		
Tank Material:	REPORTED AS "UNKNOWN" BY AGENCY		
Property Address with VISTA Verified/Enhanced City and Zip:	STUART WESTERN INC 1461 PARK AVE EMERYVILLE, CA 94608	Map ID#: VISTA ID#: Distance/Direction:	2 403539 N/A
DETAILS REGARDING:	CORTESE / SRC# 1082	Agency ID	CAD064154610
Agency Address:	SAME AS ABOVE		
List Name:	FACILITY INDEX SYSTEM		
Site ID:	CAD064154610		
DETAILS REGARDING:	CORTESE / SRC# 1082	Agency ID	CAD064154610
Agency Address:	SAME AS ABOVE		
List Name:	HAZARDOUS WASTE INFORMATION SYSTEM		
Site ID:	CAD064154610		
DETAILS REGARDING:	RCRA-LgGen / SRC# 1372	EPA ID	CAD064154610
Agency Address:	SAME AS ABOVE		
Generator Class:	GENERATORS WHO GENERATE AT LEAST 1000 KG./MONTH OF NON-ACUTELY HAZARDOUS WASTE OR 1 KG./MONTH OF ACUTELY HAZARDOUS WASTE.		
Generator Requirements Violation:	NO		
Violation of Corrective Action Scheduled:	NO		
Land Requirements Violation:	NO		



For More Information Call VISTA Environmental Information at 1 - 800 - 767 - 0403

Report ID: 048209-001

Date of Report: July 01, 1994

Page #41

RISK AT SITE AND THE ADJACENT AREA (within 5/8 mile) CONT.

Property Address with VISTA Verified/Enhanced City and Zip:	SHELL 4250 HORTON ST EMERYVILLE, CA 94608	Map ID#:	2
		VISTA ID#:	1177065
		Distance/Direction:	0.11MI / NW
DETAILS REGARDING:	CORTESE / SRC# 1082	Agency ID	
Agency Address:	SHELL 4250 HORTON ST EMERYVILLE, CA		
List Name:	LEAKING TANK		
Site ID:	NOT REPORTED		
DETAILS REGARDING:	Regional LUST / SRC# 1465	Agency ID	01-1365
Agency Address:	SHELL 4250 4250 HORTON ST EMERYVILLE, CA		
Tank Status:	NOT REPORTED		
Discovery Date:	NOT REPORTED		
Media Affected:	NOT REPORTED		
Substance:	NOT REPORTED		
Quantity (Units):	NOT REPORTED		
Leak Cause:	NOT REPORTED		
Leak Source:	NOT REPORTED		
Remedial Action:	NOT REPORTED		
Remedial Status 1:	NOT REPORTED		
Remedial Status 2:	NOT REPORTED		
DETAILS REGARDING:	LUST / SRC# 1640	EPA/Agency ID	N/A
Agency Address:	SHELL 4250 HORTON EMERYVILLE, CA 94608		
Tank Status:	NOT REPORTED		
Discovery Date:	DECEMBER 06, 1988		
Media Affected:	SOIL		
Substance:	NOT REPORTED		
Quantity (Units):	NOT REPORTED		
Leak Cause:	NOT REPORTED		
Leak Source:	NOT REPORTED		
Remedial Action:	NO ACTION TAKEN		
Remedial Status 1:	PRELIMINARY ASSESSMENT		
Remedial Status 2:	NOT REPORTED		
Property Address with VISTA Verified/Enhanced City and Zip:	SIEBERT KELLY GRAPHICS 1490 PARK AVENUE EMERYVILLE, CA 94608	Map ID#:	2
		VISTA ID#:	1595476
		Distance/Direction:	0.13MI / W
DETAILS REGARDING:	SCL / SRC# 1542	Agency ID	01270002
Agency Address:	SAME AS ABOVE		
Status:	NOT AN NPL SITE		
Facility Type:	NOT REPORTED		
Lead Agency:	NOT REPORTED		
State Status:	NO FURTHER ACTION		
Pollutants:	NOT REPORTED		



For More Information Call VISTA Environmental Information at 1 - 800 - 767 - 0403
Report ID: 048209-001

Date of Report: July 01, 1994

Page #42

RISK AT SITE AND THE ADJACENT AREA (within 5/8 mile) CONT

Property Address with VISTA Verified/Enhanced City and Zip:	DIGI COM ELECTRONICS 1500 PARK AVE STE A305 EMERYVILLE, CA 94608	Map ID#: VISTA ID#: Distance/Direction:	2 122203 0.13MI / W
DETAILS REGARDING:	RCRA-SmGen / SRC# 1372	EPA ID	CAD981992779
Agency Address:	SAME AS ABOVE		
Generator Class:	GENERATORS WHO GENERATE 100 KG./MONTH BUT LESS THAN 1000 KG./MONTH OF NON-ACUTELY HAZARDOUS WASTE		
Generator Requirements Violation:	NO		
Violation of Corrective Action Scheduled:	NO		
Land Requirements Violation:	NO		

Property Address with VISTA Verified/Enhanced City and Zip:	NATIONAL ENVIRONMENTAL 4055 HUBBARD ST OAKLAND, CA 94608	Map ID#: VISTA ID#: Distance/Direction:	2 1593802 0.14MI / W
DETAILS REGARDING:	CORTESE / SRC# 1082	Agency ID	
Agency Address:	NATIONAL ENVIRONMENTAL 4055 HUBBARD ST OAKLAND, CA 94607		
List Name:	LEAKING TANK		
Site ID:	NOT REPORTED		

DETAILS REGARDING:	Regional LUST / SRC# 1465	Agency ID	01-1033
Agency Address:	NATIONAL ENVIRONMENTAL 4055 4055 HUBBARD ST OAKLAND, CA		
Tank Status:	NOT REPORTED		
Discovery Date:	NOT REPORTED		
Media Affected:	NOT REPORTED		
Substance:	NOT REPORTED		
Quantity (Units):	NOT REPORTED		
Leak Cause:	NOT REPORTED		
Leak Source:	NOT REPORTED		
Remedial Action:	NOT REPORTED		
Remedial Status 1:	NOT REPORTED		
Remedial Status 2:	NOT REPORTED		

DETAILS REGARDING:	LUST / SRC# 1640	EPA/Agency ID	N/A
Agency Address:	NATIONAL ENVIRONMENTAL 4055 HUBBARD ST OAKLAND, CA		
Tank Status:	NOT REPORTED		
Discovery Date:	DECEMBER 03, 1990		
Media Affected:	SOIL		
Substance:	NOT REPORTED		
Quantity (Units):	NOT REPORTED		
Leak Cause:	NOT REPORTED		
Leak Source:	NOT REPORTED		
Remedial Action:	NO ACTION TAKEN		
Remedial Status 1:	PRELIMINARY ASSESSMENT		
Remedial Status 2:	NOT REPORTED		



For More Information Call VISTA Environmental Information at 1 - 800 - 767 - 0403
Report ID: 048209-001

Date of Report: July 01, 1994

RISK AT SITE AND THE ADJACENT AREA (within 5/8 mile) CONT.

Property Address with VISTA Verified/Enhanced City and Zip:	GROVE OVERLAND INC. 4055 HUBBARD EMERYVILLE, CA 94608	Map ID#:	2
		VISTA ID#:	1227312
		Distance/Direction:	0.14MI / W
DETAILS REGARDING:	UST / SRC# 1612	EPA/Agency ID	N/A
Agency Address:	SAME AS ABOVE		
Underground Tanks:	1		
Aboveground Tanks:	NOT REPORTED		
Tanks Removed:	NOT REPORTED		
DETAILS REGARDING:	UST / SRC# 1612	EPA/Agency ID	N/A
Agency Address:	SAME AS ABOVE		
Tank ID:	1		
Tank Contents:	DIESEL		
Tank Age:	NOT REPORTED		
Tank Size (Units):	1 (GALLONS)		
Tank Status:	CLOSED REMOVED		
Leak Monitoring:	REPORTED AS "UNKNOWN" BY AGENCY		
Tank Piping:	REPORTED AS "UNKNOWN" BY AGENCY		
Tank Material:	REPORTED AS "UNKNOWN" BY AGENCY		

Property Address with VISTA Verified/Enhanced City and Zip:	WEATHERFORD BMW 4056 HUBBARD ST EMERYVILLE, CA 94608	Map ID#:	2
		VISTA ID#:	462359
		Distance/Direction:	0.14MI / W
DETAILS REGARDING:	RCRA-SmGen / SRC# 1372	EPA ID	CAD982000812
Agency Address:	SAME AS ABOVE		
Generator Class:	GENERATORS WHO GENERATE 100 KG./MONTH BUT LESS THAN 1000 KG./MONTH OF NON-ACUTELY HAZARDOUS WASTE		
Generator Requirements Violation:	NO		
Violation of Corrective Action Scheduled:	NO		
Land Requirements Violation:	NO		

Property Address with VISTA Verified/Enhanced City and Zip:	SHERWIN-WILLIAMS CO/ OAKLAND 1450 SHERWIN AVE OAKLAND, CA 94608	Map ID#:	2
		VISTA ID#:	379805
		Distance/Direction:	0.14MI / W
DETAILS REGARDING:	RCRA-LgGen / SRC# 1372	EPA ID	CAD003934601
Agency Address:	SAME AS ABOVE		
Generator Class:	GENERATORS WHO GENERATE AT LEAST 1000 KG./MONTH OF NON-ACUTELY HAZARDOUS WASTE OR 1 KG./MONTH OF ACUTELY HAZARDOUS WASTE.		
Generator Requirements Violation:	NO		
Violation of Corrective Action Scheduled:	NO		
Land Requirements Violation:	NO		
DETAILS REGARDING:	TRIS / SRC# 1489	EPA ID	CAD003934601
Agency Address:	SHERWIN-WILLIAMS CO. OAKLAND 1450 SHERWIN AVE. EMERYVILLE, CA 94608		
Chemical Abstract Service Registry:	ETHYLENE GLYCOL		
Quantity Released:	4898.00 (POUNDS)		



For More Information Call VISTA Environmental Information at 1 - 800 - 767 - 0403

Report ID: 048209-001

Date of Report: July 01, 1994

Page #44

RISK AT SITE AND THE ADJACENT AREA (within 5/8 mile) CONT.			
Property Address with VISTA Verified/Enhanced City and Zip:	SHERWIN-WILLIAMS CO/ OAKLAND 1450 SHERWIN AVE OAKLAND, CA 94608	Map ID#: VISTA ID#: Distance/Direction:	2 379805 0.14MI / W
DETAILS REGARDING:	TRIS / SRC# 1489	EPA ID	CAD003934601
Agency Address:	SHERWIN-WILLIAMS CO. OAKLAND 1450 SHERWIN AVE. EMERYVILLE, CA 94608		
Chemical Abstract Service Registry:	AMMONIA		
Quantity Released:	392.00 (POUNDS)		
DETAILS REGARDING:	TRIS / SRC# 1489	EPA ID	CAD003934601
Agency Address:	SHERWIN-WILLIAMS CO. OAKLAND 1450 SHERWIN AVE. EMERYVILLE, CA 94608		
Chemical Abstract Service Registry:	NOT REPORTED		
Quantity Released:	97.00 (POUNDS)		
DETAILS REGARDING:	TRIS / SRC# 1489	EPA ID	CAD003934601
Agency Address:	SHERWIN-WILLIAMS CO. OAKLAND 1450 SHERWIN AVE. EMERYVILLE, CA 94608		
Chemical Abstract Service Registry:	NOT REPORTED		
Quantity Released:	4719.00 (POUNDS)		
DETAILS REGARDING:	TRIS / SRC# 1489	EPA ID	CAD003934601
Agency Address:	SHERWIN-WILLIAMS CO. OAKLAND 1450 SHERWIN AVE. EMERYVILLE, CA 94608		
Chemical Abstract Service Registry:	NOT REPORTED		
Quantity Released:	1888.00 (POUNDS)		

Property Address with VISTA Verified/Enhanced City and Zip:	SHERWIN WILLIAMS 1450 SHERWIN AVE EMERYVILLE, CA 94608	Map ID#: VISTA ID#: Distance/Direction:	2 200066144 0.14MI / W
DETAILS REGARDING:	ERNS / SRC# 1428	Agency ID	92-1067
Agency Address:	SAME AS ABOVE		
Spill Date Time:	NOVEMBER 19, 1991 07:00:00 PM		
Case Number:	92-1067		
Spill Location:	1450 SHERWIN AVE		
Source Agency:	E 92-1067		
Discharger Name:	NOT REPORTED		
Discharger Org:	SHERWIN WILLIAMS		
Discharger Phone:	NOT REPORTED		
Material Spilled:	DIESEL FUEL, 100.00 (GAL)		
Air Release:	NO		
Land Release:	NO		
Water Release:	YES		
Ground Release:	NO		
Facility Release:	NO		
Other Release:	NO		
Waterway Affected:	STORM DR FLOWS->TEMESCAL CREEK		



For More Information Call VISTA Environmental Information at 1 - 800 - 767 - 0403
Report ID: 048209-001

Date of Report: July 01, 1994

Page #45

RISK AT SITE AND THE ADJACENT AREA (within 5/8 mile) CONT.

Property Address with VISTA Verified/Enhanced City and Zip:	SHERWIN WILLIAMS 1450 SHERWIN AVE EMERYVILLE, CA 94608	Map ID#:	2
		VISTA ID#:	200076160
		Distance/Direction:	0.14MI / W
DETAILS REGARDING:	ERNS / SRC# 1428	Agency ID	14234
Agency Address:	SHERWIN WILLIAMS 1450 SHERWIN AVE EMERYVILLE, CA		
Spill Date Time:	MARCH 25, 1990 12:30:00 PM		
Case Number:	14234		
Spill Location:	1450 SHERWIN AVE		
Source Agency:	N 14234		
Discharger Name:	BURKE, BOB		
Discharger Org:	SHERWIN WILLIAMS		
Discharger Phone:	NOT REPORTED		
Material Spilled:	ESTER ALCOHOL, 2500.00 (GAL)		
Air Release:	NO		
Land Release:	NO		
Water Release:	YES		
Ground Release:	NO		
Facility Release:	NO		
Other Release:	NO		
Waterway Affected:	STORM DRAIN>TEMESCAL CREEK		

Property Address with VISTA Verified/Enhanced City and Zip:	WEATHERFORD BMW 1501 PARK AVE EMERYVILLE, CA 94608	Map ID#:	2
		VISTA ID#:	462358
		Distance/Direction:	0.15MI / W
DETAILS REGARDING:	RCRA-SmGen / SRC# 1372	EPA ID	CAD981446875
Agency Address:	SAME AS ABOVE		
Generator Class:	GENERATORS WHO GENERATE 100 KG./MONTH BUT LESS THAN 1000 KG./MONTH OF NON-ACUTELY HAZARDOUS WASTE		
Generator Requirements Violation:	NO		
Violation of Corrective Action Scheduled:	NO		
Land Requirements Violation:	NO		

Property Address with VISTA Verified/Enhanced City and Zip:	TOTAL INFORMATION MGMT CORP 1545 PARK AVE EMERYVILLE, CA 94608	Map ID#:	2
		VISTA ID#:	4062903
		Distance/Direction:	0.19MI / W
DETAILS REGARDING:	RCRA-SmGen / SRC# 1372	EPA ID	CAD983661810
Agency Address:	SAME AS ABOVE		
Generator Class:	GENERATORS WHO GENERATE 100 KG./MONTH BUT LESS THAN 1000 KG./MONTH OF NON-ACUTELY HAZARDOUS WASTE		
Generator Requirements Violation:	NO		
Violation of Corrective Action Scheduled:	NO		
Land Requirements Violation:	NO		



For More Information Call VISTA Environmental Information at 1 - 800 - 767 - 0403

Report ID: 048209-001

Date of Report: July 01, 1994

Page #46

RISK AT SITE AND THE ADJACENT AREA (within 5/8 mile) CONT

Property Address with VISTA Verified/Enhanced City and Zip:	PELEGRINI REFRIGERATION RES 1550 PARK EMERYVILLE, CA 94608	Map ID#:	2
		VISTA ID#:	4013311
		Distance/Direction:	0.19MI / W
DETAILS REGARDING:	UST / SRC# 1612	EPA/Agency ID	N/A
Agency Address:	SAME AS ABOVE		
Underground Tanks:	1		
Aboveground Tanks:	NOT REPORTED		
Tanks Removed:	NOT REPORTED		
DETAILS REGARDING:	UST / SRC# 1612	EPA/Agency ID	N/A
Agency Address:	SAME AS ABOVE		
Tank ID:	1		
Tank Contents:	UNLEADED GAS		
Tank Age:	NOT REPORTED		
Tank Size (Units):	1000 (GALLONS)		
Tank Status:	ACTIVE/IN SERVICE		
Leak Monitoring:	REPORTED AS "UNKNOWN" BY AGENCY		
Tank Piping:	REPORTED AS "UNKNOWN" BY AGENCY		
Tank Material:	BARE STEEL		

Property Address with VISTA Verified/Enhanced City and Zip:	TRADER VIC'S FOOD PRODUCTS 1545 PARK AVENUE EMERYVILLE, CA 94608	Map ID#:	2
		VISTA ID#:	1595479
		Distance/Direction:	0.19MI / W
DETAILS REGARDING:	SCL / SRC# 1542	Agency ID	01200004
Agency Address:	SAME AS ABOVE		
Status:	NOT AN NPL SITE		
Facility Type:	NOT REPORTED		
Lead Agency:	NOT REPORTED		
State Status:	NO FURTHER ACTION		
Pollutants:	NOT REPORTED		

Property Address with VISTA Verified/Enhanced City and Zip:	UNKNOWN 45TH ST AND HOLDEN ST EMERYVILLE, CA 94608	Map ID#:	3
		VISTA ID#:	200233375
		Distance/Direction:	0.12MI / NW
DETAILS REGARDING:	ERNS / SRC# 1428	Agency ID	93-4483
Agency Address:	SAME AS ABOVE		
Spill Date Time:	JUNE 03, 1993 08:30:00 AM		
Case Number:	93-4483		
Spill Location:	45TH ST AND HOLDEN ST		
Source Agency:	E 93-4483 F		
Discharger Name:	NOT REPORTED		
Discharger Org:	UNKNOWN		
Discharger Phone:	NOT REPORTED		
Material Spilled:	SODIUM HYDROXIDE SOLUTION, 50.00 (GAL)		
Air Release:	NO		
Land Release:	YES		
Water Release:	NO		
Ground Release:	NO		
Facility Release:	NO		
Other Release:	NO		
Waterway Affected:	NOT REPORTED		



For More Information Call VISTA Environmental Information at 1 - 800 - 767 - 0403

Report ID: 048209-001

Date of Report: July 01, 1994

Page #47

RISK AT SITE AND THE ADJACENT AREA (within 5/8 mile) CONT.

Property Address with VISTA Verified/Enhanced City and Zip:	DICHROMATE INC 1420 45TH ST EMERYVILLE, CA 94609	Map ID#: VISTA ID#: Distance/Direction:	3 1591610 0.13MI / NW
DETAILS REGARDING:	CORTESE / SRC# 1082	Agency ID	01390016
Agency Address:	DICHROMATE INC 1420 45TH ST EMERYVILLE, CA 94608		
List Name:	ABANDONED SITES PROGRAM INFORMATION SYSTEM INCLUDED IN CALSITES		
Site ID:	01390016		
DETAILS REGARDING:	SCL / SRC# 1542	Agency ID	01390016
Agency Address:	DICHROMATE INC 1420 45TH STREET OAKLAND, CA 94609		
Status:	NOT AN NPL SITE		
Facility Type:	NOT REPORTED		
Lead Agency:	NOT REPORTED		
State Status:	NO FURTHER ACTION		
Pollutants:	NOT REPORTED		

Property Address with VISTA Verified/Enhanced City and Zip:	CITY OF EMERYVILLE/FORMER SHE 1420 45TH ST EMERYVILLE, CA 94608	Map ID#: VISTA ID#: Distance/Direction:	3 1603940 0.13MI / NW
DETAILS REGARDING:	CORTESE / SRC# 1082	Agency ID	
Agency Address:	SAME AS ABOVE		
List Name:	LEAKING TANK		
Site ID:	NOT REPORTED		
DETAILS REGARDING:	Regional LUST / SRC# 1465	Agency ID	01-0405
Agency Address:	CITY OF EMERYVILLE/FORMER SHEL 1420 1420 45TH ST EMERYVILLE, CA		
Tank Status:	NOT REPORTED		
Discovery Date:	NOT REPORTED		
Media Affected:	NOT REPORTED		
Substance:	NOT REPORTED		
Quantity (Units):	NOT REPORTED		
Leak Cause:	NOT REPORTED		
Leak Source:	NOT REPORTED		
Remedial Action:	NOT REPORTED		
Remedial Status 1:	NOT REPORTED		
Remedial Status 2:	NOT REPORTED		
DETAILS REGARDING:	LUST / SRC# 1640	BPA/Agency ID	N/A
Agency Address:	CITY OF EMERYVILLE/FORMER SHEL 1420 45TH ST EMERYVILLE, CA		
Tank Status:	NOT REPORTED		
Discovery Date:	FEBRUARY 17, 1988		
Media Affected:	SOIL		
Substance:	NOT REPORTED		
Quantity (Units):	NOT REPORTED		
Leak Cause:	NOT REPORTED		
Leak Source:	NOT REPORTED		
Remedial Action:	NO ACTION TAKEN		
Remedial Status 1:	NO ACTION TAKEN-RP		
Remedial Status 2:	NOT REPORTED		



For More Information Call VISTA Environmental Information at 1 - 800 - 767 - 0403
Report ID: 048209-001

Date of Report: July 01, 1994
Page #48

RISK AT SITE AND THE ADJACENT AREA (within 5/8 mile) CONT.

Property Address with VISTA Verified/Enhanced City and Zip:	AMERICAN RESIN 1290 45TH STREET EMERYVILLE, CA 94608	Map ID#:	3
		VISTA ID#:	1148083
		Distance/Direction:	0.13MI / N
DETAILS REGARDING:	SCL / SRC# 1542	Agency ID	01320007
Agency Address:	SAME AS ABOVE		
Status:	NOT AN NPL SITE		
Facility Type:	NOT REPORTED		
Lead Agency:	NOT REPORTED		
State Status:	NO FURTHER ACTION		
Pollutants:	NOT REPORTED		

Property Address with VISTA Verified/Enhanced City and Zip:	HAULTAIN-CHAMPION COMPANY IN 4512 HOLLIS EMERYVILLE, CA 94608	Map ID#:	3
		VISTA ID#:	1148012
		Distance/Direction:	0.15MI / N
DETAILS REGARDING:	SCL / SRC# 1542	Agency ID	01300030
Agency Address:	SAME AS ABOVE		
Status:	NOT AN NPL SITE		
Facility Type:	NOT REPORTED		
Lead Agency:	NOT REPORTED		
State Status:	NO FURTHER ACTION		
Pollutants:	NOT REPORTED		

Property Address with VISTA Verified/Enhanced City and Zip:	PACIFIC GAS ELECTRIC CO- EMERY 4525 HOLLIS STREET EMERYVILLE, CA 94608	Map ID#:	3
		VISTA ID#:	1585304
		Distance/Direction:	0.15MI / N
DETAILS REGARDING:	SCL / SRC# 1542	Agency ID	01490011
Agency Address:	SAME AS ABOVE		
Status:	NOT AN NPL SITE		
Facility Type:	NOT REPORTED		
Lead Agency:	DEPT OF TOXIC SUBSTANCES CONTROL		
State Status:	REMEDIAL ACTION COMPLETED		
Pollutant 1:	LEAD		
Pollutant 2:	CONTAMINATED SOIL		
Pollutant 3:	POLYCHLORINATED BIPHENYLS MATERIAL WITH PCBS		

Property Address with VISTA Verified/Enhanced City and Zip:	PGE EMERYVILLE 4525 HOLLIS EMERYVILLE, CA 94608	Map ID#:	3
		VISTA ID#:	327816
		Distance/Direction:	0.16MI / N
DETAILS REGARDING:	Regional LUST / SRC# 1465	EPA/Agency ID	N/A
Agency Address:	SAME AS ABOVE		
Tank Status:	NOT REPORTED		
Discovery Date:	NOT REPORTED		
Media Affected:	NOT REPORTED		
Substance:	NOT REPORTED		
Quantity (Units):	NOT REPORTED		
Leak Cause:	NOT REPORTED		
Leak Source:	NOT REPORTED		
Remedial Action:	NOT REPORTED		
Remedial Status 1:	NOT REPORTED		
Remedial Status 2:	NOT REPORTED		



For More Information Call VISTA Environmental Information at 1 - 800 - 767 - 0403
Report ID: 048209-001

Date of Report: July 01, 1994

Page #49

RISK AT SITE AND THE ADJACENT AREA (within 5/8 mile) CONT.			
Property Address with VISTA Verified/Enhanced City and Zip:	PGE EMERYVILLE 4525 HOLLIS EMERYVILLE, CA 94608	Map ID#: VISTA ID#: Distance/Direction:	3 327816 0.16MI / N
DETAILS REGARDING:	UST / SRC# 1468	EPA/Agency ID:	N/A
Agency Address:	PG E 4525 HOLLIS ST. EMERYVILLE, CA 94608		
Underground Tanks:	NOT REPORTED		
Aboveground Tanks:	NOT REPORTED		
Tanks Removed:	NOT REPORTED		
DETAILS REGARDING:	Regional CERCLIS / SRC# 1609	EPA ID	CAD982400418
Agency Address:	SAME AS ABOVE		
Regional Utility Description:	PGE GAS PLANT		
DETAILS REGARDING:	Regional CERCLIS / SRC# 1609	EPA ID	CAD982400418
Agency Address:	SAME AS ABOVE		
Regional Utility Description:	NEW CERCLIS SITE		
DETAILS REGARDING:	CERCLIS / SRC# 1623	EPA ID	CAD982400418
Agency Address:	SAME AS ABOVE		
NPL Status:	NOT A PROPOSED, CURRENT, OR DELETED NPL SITE		
Site Ownership:	PRIVATE/NON-GOVERNMENTAL		
Lead Agency:	NO DETERMINATION		
Site Description:	NOT REPORTED		
DETAILS REGARDING:	CERCLIS / SRC# 1623	EPA ID	CAD982400418
Agency Address:	SAME AS ABOVE		
Event Type:	DISCOVERY		
Lead Agency:	NOT REPORTED		
Event Status:	NOT REPORTED		
Start Date:	NOT REPORTED		
Completion Date:	JULY 01, 1988		
DETAILS REGARDING:	CERCLIS / SRC# 1623	EPA ID	CAD982400418
Agency Address:	SAME AS ABOVE		
Event Type:	PRELIMINARY ASSESSMENT		
Lead Agency:	FUND LEAD		
Event Status:	NO FURTHER REMEDIAL ACTION PLANNED		
Start Date:	NOT REPORTED		
Completion Date:	JUNE 24, 1991		
DETAILS REGARDING:	LUST / SRC# 1640	EPA/Agency ID	N/A
Agency Address:	PGE 4525 HOLLIS ST EMEYVILLE, CA		
Tank Status:	NOT REPORTED		
Discovery Date:	NOT REPORTED		
Media Affected:	SOIL		
Substance:	NOT REPORTED		
Quantity (Units):	NOT REPORTED		
Leak Cause:	NOT REPORTED		
Leak Source:	NOT REPORTED		
Remedial Action:	NO ACTION TAKEN		
Remedial Status 1:	NO ACTION TAKEN-RP		
Remedial Status 2:	NOT REPORTED		



For More Information Call VISTA Environmental Information at 1 - 800 - 767 - 0403
Report ID: 048209-001

Date of Report: July 01, 1994

Page #50

RISK AT SITE AND THE ADJACENT AREA (within 5/8 mile) CONT.			
Property Address with VISTA Verified/Enhanced City and Zip:	MATERIALS DISTRIBUTION CENTER 4525 HOLLIS EMERYVILLE, CA 94608	Map ID#: VISTA ID#: Distance/Direction:	3 1223682 0.16MI / N
DETAILS REGARDING:	UST / SRC# 1612	EPA/Agency ID	N/A
Agency Address:	SAME AS ABOVE		
Underground Tanks:	2		
Aboveground Tanks:	NOT REPORTED		
Tanks Removed:	NOT REPORTED		
DETAILS REGARDING:	UST / SRC# 1612	EPA/Agency ID	N/A
Agency Address:	SAME AS ABOVE		
Tank ID:	1		
Tank Contents:	REPORTED AS "UNKNOWN" BY AGENCY		
Tank Age:	NOT REPORTED		
Tank Size (Units):	5000 (GALLONS)		
Tank Status:	ACTIVE/IN SERVICE		
Leak Monitoring:	REPORTED AS "UNKNOWN" BY AGENCY		
Tank Piping:	REPORTED AS "UNKNOWN" BY AGENCY		
Tank Material:	REPORTED AS "UNKNOWN" BY AGENCY		
DETAILS REGARDING:	UST / SRC# 1612	EPA/Agency ID	N/A
Agency Address:	SAME AS ABOVE		
Tank ID:	2		
Tank Contents:	REPORTED AS "UNKNOWN" BY AGENCY		
Tank Age:	NOT REPORTED		
Tank Size (Units):	5000 (GALLONS)		
Tank Status:	ACTIVE/IN SERVICE		
Leak Monitoring:	REPORTED AS "UNKNOWN" BY AGENCY		
Tank Piping:	REPORTED AS "UNKNOWN" BY AGENCY		
Tank Material:	REPORTED AS "UNKNOWN" BY AGENCY		

Property Address with VISTA Verified/Enhanced City and Zip:	SOUTHERN PACIFIC RIGHT-OF-WAY WEST OF 4525 HOLLIS STREET EMERYVILLE, CA 94608	Map ID#: VISTA ID#: Distance/Direction:	3 1593846 0.16MI / N
DETAILS REGARDING:	CORTESE / SRC# 1082	Agency ID	01400002
Agency Address:	SAME AS ABOVE		
List Name:	ABANDONED SITES PROGRAM INFORMATION SYSTEM INCLUDED IN CALSITES		
Site ID:	01400002		
DETAILS REGARDING:	SCL / SRC# 1542	Agency ID	01400002
Agency Address:	SOUTHERN PACIFIC RIGHT-OF-WAY EMERY WEST OF 4525 HOLLIS STREET EMERYVILLE, CA 94608		
Status:	NOT AN NPL SITE		
Facility Type:	NOT REPORTED		
Lead Agency:	NOT REPORTED		
State Status:	PRELIMINARY ASSESSMENT REQ-MED		
Pollutant 1:	POLYCHLORINATED BIPHENYLS MATERIAL WITH PCBS		



For More Information Call VISTA Environmental Information at 1 - 800 - 767 - 0403
Report ID: 048209-001

Date of Report: July 01, 1994

Page #51

RISK AT SITE AND THE ADJACENT AREA (within 5/8 mile) CONT.

Property Address with VISTA Verified/Enhanced City and Zip:	INTEGRATED AUTOMATION MFG SU 1255 PARK AVE EMERYVILLE, CA 94608	Map ID#:	4
		VISTA ID#:	210017
		Distance/Direction:	0.14MI / E
DETAILS REGARDING:	RCRA-SmGen / SRC# 1372	EPA ID	CAD981965692
Agency Address:	SAME AS ABOVE		
Generator Class:	GENERATORS WHO GENERATE LESS THAN 100 KG./MONTH OF NON-ACUTELY HAZARDOUS WASTE.		
Generator Requirements Violation:	NO		
Violation of Corrective Action Scheduled:	NO		
Land Requirements Violation:	NO		

Property Address with VISTA Verified/Enhanced City and Zip:	DEL MONTE CORP #35 1250 PARK AVE EMERYVILLE, CA 94608	Map ID#:	4
		VISTA ID#:	118527
		Distance/Direction:	0.16MI / E
DETAILS REGARDING:	RCRA-SmGen / SRC# 1372	EPA ID	CAD981391188
Agency Address:	SAME AS ABOVE		
Generator Class:	GENERATORS WHO GENERATE LESS THAN 100 KG./MONTH OF NON-ACUTELY HAZARDOUS WASTE.		
Generator Requirements Violation:	NO		
Violation of Corrective Action Scheduled:	NO		
Land Requirements Violation:	NO		

Property Address with VISTA Verified/Enhanced City and Zip:	DEL MONTE CORP., PLANT #35 1250 PARK EMERYVILLE, CA 94608	Map ID#:	4
		VISTA ID#:	4013241
		Distance/Direction:	0.16MI / E
DETAILS REGARDING:	UST / SRC# 1612	EPA/Agency ID	N/A
Agency Address:	SAME AS ABOVE		
Underground Tanks:	3		
Aboveground Tanks:	NOT REPORTED		
Tanks Removed:	NOT REPORTED		
DETAILS REGARDING:	UST / SRC# 1612	EPA/Agency ID	N/A
Agency Address:	SAME AS ABOVE		
Tank ID:	1		
Tank Contents:	REPORTED AS "UNKNOWN" BY AGENCY		
Tank Age:	NOT REPORTED		
Tank Size (Units):	25000 (GALLONS)		
Tank Status:	CLOSED REMOVED		
Leak Monitoring:	REPORTED AS "UNKNOWN" BY AGENCY		
Tank Piping:	REPORTED AS "UNKNOWN" BY AGENCY		
Tank Material:	REPORTED AS "UNKNOWN" BY AGENCY		



RISK AT SITE AND THE ADJACENT AREA (within 5/8 mile) CONT.

Property Address with VISTA Verified/Enhanced City and Zip:	DEL MONTE CORP., PLANT #35 1250 PARK EMERYVILLE, CA 94608	Map ID#:	4
		VISTA ID#:	4013241
		Distance/Direction:	0.16MI / E
DETAILS REGARDING:	UST / SRC# 1612	EPA/Agency ID	N/A
Agency Address:	SAME AS ABOVE		
Tank ID:	2		
Tank Contents:	LEADED GAS		
Tank Age:	NOT REPORTED		
Tank Size (Units):	500 (GALLONS)		
Tank Status:	CLOSED REMOVED		
Leak Monitoring:	REPORTED AS "UNKNOWN" BY AGENCY		
Tank Piping:	REPORTED AS "UNKNOWN" BY AGENCY		
Tank Material:	REPORTED AS "UNKNOWN" BY AGENCY		
DETAILS REGARDING:	UST / SRC# 1612	EPA/Agency ID	N/A
Agency Address:	SAME AS ABOVE		
Tank ID:	3		
Tank Contents:	LEADED GAS		
Tank Age:	NOT REPORTED		
Tank Size (Units):	1 (GALLONS)		
Tank Status:	CLOSED REMOVED		
Leak Monitoring:	REPORTED AS "UNKNOWN" BY AGENCY		
Tank Piping:	REPORTED AS "UNKNOWN" BY AGENCY		
Tank Material:	REPORTED AS "UNKNOWN" BY AGENCY		

Property Address with VISTA Verified/Enhanced City and Zip:	LES PAUL 1199 PARK AVE EMERYVILLE, CA 94608	Map ID#:	4
		VISTA ID#:	1587494
		Distance/Direction:	0.23MI / E
DETAILS REGARDING:	CORTESE / SRC# 1082	Agency ID	
Agency Address:	LES PAUL 1199 PARK AVE EMERYVILLE, CA		
List Name:	LEAKING TANK		
Site ID:	NOT REPORTED		
DETAILS REGARDING:	Regional LUST / SRC# 1465	Agency ID	01-0897
Agency Address:	LES PAUL 1199 1199 PARK AVE EMERYVILLE, CA		
Tank Status:	NOT REPORTED		
Discovery Date:	NOT REPORTED		
Media Affected:	NOT REPORTED		
Substance:	NOT REPORTED		
Quantity (Units):	NOT REPORTED		
Leak Cause:	NOT REPORTED		
Leak Source:	NOT REPORTED		
Remedial Action:	NOT REPORTED		
Remedial Status 1:	NOT REPORTED		
Remedial Status 2:	NOT REPORTED		



For More Information Call VISTA Environmental Information at 1 - 800 - 767 - 0403

Report ID: 048209-001

Date of Report: July 01, 1994

Page #53

RISK AT SITE AND THE ADJACENT AREA (within 5/8 mile) CONT.

Property Address with VISTA Verified/Enhanced City and Zip:	LES PAUL 1199 PARK AVE EMERYVILLE, CA 94608	Map ID#:	4
		VISTA ID#:	1587494
		Distance/Direction:	0.23MI / E
DETAILS REGARDING:	LUST / SRC# 1640	EPA/Agency ID	N/A
Agency Address:	LES PAUL 1199 PARK AVE EMERYVILLE, CA		
Tank Status:	NOT REPORTED		
Discovery Date:	DECEMBER 07, 1989		
Media Affected:	SOIL		
Substance:	NOT REPORTED		
Quantity (Units):	NOT REPORTED		
Leak Cause:	NOT REPORTED		
Leak Source:	NOT REPORTED		
Remedial Action:	NO ACTION TAKEN		
Remedial Status 1:	NO ACTION TAKEN-RP		
Remedial Status 2:	NOT REPORTED		

Property Address with VISTA Verified/Enhanced City and Zip:	RANSOME COMPANY 4030 HOLLIS ST EMERYVILLE, CA 94608	Map ID#:	5
		VISTA ID#:	347045
		Distance/Direction:	0.16MI / SE
DETAILS REGARDING:	CORTESE / SRC# 1082	Agency ID	01160019

Agency Address:	RANSOME COMPANY 4030 HOLLIS ST EMERYVILLE, CA		
List Name:	ABANDONED SITES PROGRAM INFORMATION SYSTEM INCLUDED IN CALSITES		
Site ID:	01160019 SITES		

DETAILS REGARDING:	CORTESE / SRC# 1082	Agency ID	CAD006910079
---------------------------	----------------------------	-----------	---------------------

Agency Address:	RANSOME CO 4030 HOLLIS ST EMERYVILLE, CA		
List Name:	FACILITY INDEX SYSTEM		
Site ID:	CAD006910079		

DETAILS REGARDING:	CORTESE / SRC# 1082	Agency ID	CAL000003098
---------------------------	----------------------------	-----------	---------------------

Agency Address:	RANSOME COMPANY 4030 HOLLIS ST EMERYVILLE, CA		
List Name:	HAZARDOUS WASTE INFORMATION SYSTEM		
Site ID:	CAL000003098		

DETAILS REGARDING:	CORTESE / SRC# 1082	Agency ID	CAD982326662
---------------------------	----------------------------	-----------	---------------------

Agency Address:	RANSOME CO 4030 HOLLIS ST EMERYVILLE, CA		
List Name:	HAZARDOUS WASTE INFORMATION SYSTEM		
Site ID:	CAD982326662		

DETAILS REGARDING:	CORTESE / SRC# 1082	Agency ID	
---------------------------	----------------------------	-----------	--

Agency Address:	RANSOME COMPANY 4030 HOLLIS ST EMERYVILLE, CA		
List Name:	LEAKING TANK		
Site ID:	NOT REPORTED		



For More Information Call VISTA Environmental Information at 1 - 800 - 767 - 0403
Report ID: 048209-001

Date of Report: July 01, 1994

RISK AT SITE AND THE ADJACENT AREA (within 5/8 mile) CONT.			
Property Address with VISTA Verified/Enhanced City and Zip:	RANSOME COMPANY 4030 HOLLIS ST EMERYVILLE, CA 94608	Map ID#:	5
		VISTA ID#:	347045
		Distance/Direction:	0.16MI / SE
DETAILS REGARDING:	RCRA-SmGen / SRC# 1372	EPA ID	CAD982326662
Agency Address:	RANSOME CO 4030 HOLLIS ST EMERYVILLE, CA 94608		
Generator Class:	GENERATORS WHO GENERATE LESS THAN 100 KG./MONTH OF NON-ACUTELY HAZARDOUS WASTE.		
Generator Requirements Violation:	NO		
Violation of Corrective Action Scheduled:	NO		
Land Requirements Violation:	NO		
DETAILS REGARDING:	Regional LUST / SRC# 1465	Agency ID	01-1223
Agency Address:	RANSOME COMPANY 4030 4030 HOLLIS ST EMERYVILLE, CA		
Tank Status:	NOT REPORTED		
Discovery Date:	NOT REPORTED		
Media Affected:	NOT REPORTED		
Substance:	NOT REPORTED		
Quantity (Units):	NOT REPORTED		
Leak Cause:	NOT REPORTED		
Leak Source:	NOT REPORTED		
Remedial Action:	NOT REPORTED		
Remedial Status 1:	NOT REPORTED		
Remedial Status 2:	NOT REPORTED		
DETAILS REGARDING:	SCL / SRC# 1542	Agency ID	01160019
Agency Address:	RANSOME COMPANY 4030 HOLLIS STREET EMERYVILLE, CA 94608		
Status:	NOT AN NPL SITE		
Facility Type:	NOT REPORTED		
Lead Agency:	NOT REPORTED		
State Status:	PRELIMINARY ASSESSMENT REQ-LOW		
Pollutant 1:	UNSPECIFIED ORGANIC LIQUID MIXTURE		
DETAILS REGARDING:	UST / SRC# 1612	EPA/Agency ID	N/A
Agency Address:	RANSOME COMPANY MAIN YARD 4030 HOLLIS EMERYVILLE, CA 94608		
Underground Tanks:	3		
Aboveground Tanks:	NOT REPORTED		
Tanks Removed:	NOT REPORTED		



For More Information Call VISTA Environmental Information at 1 - 800 - 767 - 0403

Report ID: 048209-001

Date of Report: July 01, 1994

Page #55

RISK AT SITE AND THE ADJACENT AREA (within 5/8 mile) CONT.

Property Address with VISTA Verified/Enhanced City and Zip:	RANSOME COMPANY 4030 HOLLIS ST EMERYVILLE, CA 94608	Map ID#:	5
		VISTA ID#:	347045
		Distance/Direction:	0.16MI / SE
DETAILS REGARDING:	UST / SRC# 1612	EPA/Agency ID	N/A
Agency Address:	RANSOME COMPANY MAIN YARD 4030 HOLLIS EMERYVILLE, CA 94608		
Tank ID:	1		
Tank Contents:	LEADED GAS		
Tank Age:	NOT REPORTED		
Tank Size (Units):	10000 (GALLONS)		
Tank Status:	CLOSED REMOVED		
Leak Monitoring:	MONITOR PRESENT		
Tank Piping:	REPORTED AS "UNKNOWN" BY AGENCY		
Tank Material:	BARE STEEL		
DETAILS REGARDING:	UST / SRC# 1612	EPA/Agency ID	N/A
Agency Address:	RANSOME COMPANY MAIN YARD 4030 HOLLIS EMERYVILLE, CA 94608		
Tank ID:	2		
Tank Contents:	UNLEADED GAS		
Tank Age:	NOT REPORTED		
Tank Size (Units):	1000 (GALLONS)		
Tank Status:	CLOSED REMOVED		
Leak Monitoring:	REPORTED AS "UNKNOWN" BY AGENCY		
Tank Piping:	REPORTED AS "UNKNOWN" BY AGENCY		
Tank Material:	BARE STEEL		
DETAILS REGARDING:	UST / SRC# 1612	EPA/Agency ID	N/A
Agency Address:	RANSOME COMPANY MAIN YARD 4030 HOLLIS EMERYVILLE, CA 94608		
Tank ID:	3		
Tank Contents:	DIESEL		
Tank Age:	NOT REPORTED		
Tank Size (Units):	4000 (GALLONS)		
Tank Status:	CLOSED REMOVED		
Leak Monitoring:	MONITOR PRESENT		
Tank Piping:	REPORTED AS "UNKNOWN" BY AGENCY		
Tank Material:	BARE STEEL		
DETAILS REGARDING:	LUST / SRC# 1640	EPA/Agency ID	N/A
Agency Address:	RANSOME CO 4030 HOLLIS ST EMERYVILLE, CA 94608		
Tank Status:	NOT REPORTED		
Discovery Date:	MAY 25, 1988		
Media Affected:	GROUNDWATER		
Substance:	NOT REPORTED		
Quantity (Units):	NOT REPORTED		
Leak Cause:	NOT REPORTED		
Leak Source:	NOT REPORTED		
Remedial Action:	NO ACTION TAKEN		
Remedial Status 1:	REM ACTION TAKEN		
Remedial Status 2:	NOT REPORTED		



For More Information Call VISTA Environmental Information at 1 - 800 - 767 - 0403
Report ID: 048209-001

Date of Report: July 01, 1994

Page #56

RISK AT SITE AND THE ADJACENT AREA (within 5/8 mile) CONT.

Property Address with VISTA Verified/Enhanced City and Zip:	BASHLAND INC 4015 HOLLIS ST EMERYVILLE, CA 94608	Map ID#:	5
		VISTA ID#:	4222651
		Distance/Direction:	0.17MI / SE
DETAILS REGARDING:	Regional LUST / SRC# 1465	EPA/Agency ID	N/A
Agency Address:	BASHLAND INC 4015 HOLLIS ST EMERYVILLE, CA		
Tank Status:	NOT REPORTED		
Discovery Date:	NOT REPORTED		
Media Affected:	NOT REPORTED		
Substance:	NOT REPORTED		
Quantity (Units):	NOT REPORTED		
Leak Cause:	NOT REPORTED		
Leak Source:	NOT REPORTED		
Remedial Action:	NOT REPORTED		
Remedial Status 1:	NOT REPORTED		
Remedial Status 2:	NOT REPORTED		
DETAILS REGARDING:	LUST / SRC# 1640	EPA/Agency ID	N/A
Agency Address:	BASHLAND INC 4015 HOLLIS ST EMERYVILLE, CA		
Tank Status:	NOT REPORTED		
Discovery Date:	NOT REPORTED		
Media Affected:	SOIL		
Substance:	NOT REPORTED		
Quantity (Units):	NOT REPORTED		
Leak Cause:	NOT REPORTED		
Leak Source:	NOT REPORTED		
Remedial Action:	EXCAVATE DISPOSE		
Remedial Status 1:	NO ACTION TAKEN-RP		
Remedial Status 2:	NOT REPORTED		

Property Address with VISTA Verified/Enhanced City and Zip:	BASHLAND 4015 HOLLIS (4001) EMERYVILLE, CA 94608	Map ID#:	5
		VISTA ID#:	4029183
		Distance/Direction:	0.17MI / SE
DETAILS REGARDING:	UST / SRC# 1612	EPA/Agency ID	N/A
Agency Address:	SAME AS ABOVE		
Underground Tanks:	3		
Aboveground Tanks:	NOT REPORTED		
Tanks Removed:	NOT REPORTED		
DETAILS REGARDING:	UST / SRC# 1612	EPA/Agency ID	N/A
Agency Address:	SAME AS ABOVE		
Tank ID:	1		
Tank Contents:	OIL (NOT SPECIFIED)		
Tank Age:	NOT REPORTED		
Tank Size (Units):	1200 (GALLONS)		
Tank Status:	CLOSED REMOVED		
Leak Monitoring:	REPORTED AS "UNKNOWN" BY AGENCY		
Tank Piping:	REPORTED AS "UNKNOWN" BY AGENCY		
Tank Material:	BARE STEEL		



For More Information Call VISTA Environmental Information at 1 - 800 - 767 - 0403

Report ID: 048209-001

Date of Report: July 01, 1994

Page #57

RISK AT SITE AND THE ADJACENT AREA (within 5/8 mile) CONT.

Property Address with VISTA Verified/Enhanced City and Zip:	BASHLAND 4015 HOLLIS (4001) EMERYVILLE, CA 94608	Map ID#:	5
		VISTA ID#:	4029183
		Distance/Direction:	0.17MI / SE
DETAILS REGARDING:	UST / SRC# 1612	EPA/Agency ID	N/A
Agency Address:	SAME AS ABOVE		
Tank ID:	2		
Tank Contents:	DIESEL		
Tank Age:	NOT REPORTED		
Tank Size (Units):	1200 (GALLONS)		
Tank Status:	CLOSED REMOVED		
Leak Monitoring:	REPORTED AS "UNKNOWN" BY AGENCY		
Tank Piping:	REPORTED AS "UNKNOWN" BY AGENCY		
Tank Material:	BARE STEEL		
DETAILS REGARDING:	UST / SRC# 1612	EPA/Agency ID	N/A
Agency Address:	SAME AS ABOVE		
Tank ID:	3		
Tank Contents:	LEADED GAS		
Tank Age:	NOT REPORTED		
Tank Size (Units):	12000 (GALLONS)		
Tank Status:	CLOSED REMOVED		
Leak Monitoring:	REPORTED AS "UNKNOWN" BY AGENCY		
Tank Piping:	REPORTED AS "UNKNOWN" BY AGENCY		
Tank Material:	BARE STEEL		

Property Address with VISTA Verified/Enhanced City and Zip:	BAY AREA WAREHOUSE 4001 4001 HOLLIS ST EMERYVILLE, CA 94608	Map ID#:	5
		VISTA ID#:	3196873
		Distance/Direction:	0.18MI / SE
DETAILS REGARDING:	Regional LUST / SRC# 1465	Agency ID	01-0155
Agency Address:	BAY AREA WAREHOUSE 4001 4001 HOLLIS ST EMERYVILLE, CA		
Tank Status:	NOT REPORTED		
Discovery Date:	NOT REPORTED		
Media Affected:	NOT REPORTED		
Substance:	NOT REPORTED		
Quantity (Units):	NOT REPORTED		
Leak Cause:	NOT REPORTED		
Leak Source:	NOT REPORTED		
Remedial Action:	NOT REPORTED		
Remedial Status 1:	NOT REPORTED		
Remedial Status 2:	NOT REPORTED		



For More Information Call VISTA Environmental Information at 1 - 800 - 767 - 0403
Report ID: 048209-001

Date of Report: July 01, 1994
Page #58

RISK AT SITE AND THE ADJACENT AREA (within 5/8 mile) CONT.

Property Address with VISTA Verified/Enhanced City and Zip:	BAY AREA WAREHOUSE 4001 4001 HOLLIS ST EMERYVILLE, CA 94608	Map ID#: VISTA ID#: Distance/Direction:	5 3196873 0.18MI / SE
DETAILS REGARDING:	LUST / SRC# 1640	EPA/Agency ID	N/A
Agency Address:	BAY AREA WAREHOUSE CO 4001 HOLLIS ST EMERYVILLE, CA 94608		
Tank Status:	NOT REPORTED		
Discovery Date:	APRIL 24, 1992		
Media Affected:	GROUNDWATER		
Substance:	NOT REPORTED		
Quantity (Units):	NOT REPORTED		
Leak Cause:	NOT REPORTED		
Leak Source:	NOT REPORTED		
Remedial Action:	NO ACTION TAKEN		
Remedial Status 1:	NO ACTION TAKEN-RP		
Remedial Status 2:	NOT REPORTED		

Property Address with VISTA Verified/Enhanced City and Zip:	EAST BAY BRIDGE YERBA BUENA AVE AND HOLLIS ST EMERYVILLE, CA 94608	Map ID#: VISTA ID#: Distance/Direction:	5 3196872 0.18MI / SE
DETAILS REGARDING:	RCRA-LgGen / SRC# 1372	EPA ID	CAD983585746
Agency Address:	SAME AS ABOVE		
Generator Class:	GENERATORS WHO GENERATE AT LEAST 1000 KG./MONTH OF NON-ACUTELY HAZARDOUS WASTE OR 1 KG./MONTH OF ACUTELY HAZARDOUS WASTE.		
Generator Requirements Violation:	NO		
Violation of Corrective Action Scheduled:	NO		
Land Requirements Violation:	NO		

Property Address with VISTA Verified/Enhanced City and Zip:	EQUIPMENT ASSOCIATES 1250 045TH EMERYVILLE, CA 94608	Map ID#: VISTA ID#: Distance/Direction:	6 4016038 0.18MI / NE
DETAILS REGARDING:	UST / SRC# 1612	EPA/Agency ID	N/A
Agency Address:	SAME AS ABOVE		
Underground Tanks:	1		
Aboveground Tanks:	NOT REPORTED		
Tanks Removed:	NOT REPORTED		
DETAILS REGARDING:	UST / SRC# 1612	EPA/Agency ID	N/A
Agency Address:	SAME AS ABOVE		
Tank ID:	1		
Tank Contents:	DIESEL		
Tank Age:	NOT REPORTED		
Tank Size (Units):	10000 (GALLONS)		
Tank Status:	CLOSED REMOVED		
Leak Monitoring:	MONITOR PRESENT		
Tank Piping:	REPORTED AS "UNKNOWN" BY AGENCY		
Tank Material:	REPORTED AS "UNKNOWN" BY AGENCY		



For More Information Call VISTA Environmental Information at 1 - 800 - 767 - 0403
Report ID: 048209-001

Date of Report: July 01, 1994
Page #59

RISK AT SITE AND THE ADJACENT AREA (within 5/8 mile) CONT.

Property Address with VISTA Verified/Enhanced City and Zip:	UNKNOWN 4543 HORTON ST EMERYVILLE, CA 94608	Map ID#:	7
		VISTA ID#:	1585431
		Distance/Direction:	0.27MI / NW
DETAILS REGARDING:	LUST / SRC# 1640	EPA/Agency ID	N/A
Agency Address:	UNKNOWN 4543 HORTON ST EMERYVILLE, CA		
Tank Status:	NOT REPORTED		
Discovery Date:	DECEMBER 06, 1988		
Media Affected:	GROUNDWATER		
Substance:	NOT REPORTED		
Quantity (Units):	NOT REPORTED		
Leak Cause:	NOT REPORTED		
Leak Source:	NOT REPORTED		
Remedial Action:	NO ACTION TAKEN		
Remedial Status 1:	PRELIMINARY ASSESSMENT		
Remedial Status 2:	NOT REPORTED		

Property Address with VISTA Verified/Enhanced City and Zip:	4543 4543 HORTON ST EMERYVILLE, CA	Map ID#:	7
		VISTA ID#:	3781333
		Distance/Direction:	0.27MI / NW
DETAILS REGARDING:	Regional LUST / SRC# 1465	Agency ID	01-1563
Agency Address:	SAME AS ABOVE		
Tank Status:	NOT REPORTED		
Discovery Date:	NOT REPORTED		
Media Affected:	NOT REPORTED		
Substance:	NOT REPORTED		
Quantity (Units):	NOT REPORTED		
Leak Cause:	NOT REPORTED		
Leak Source:	NOT REPORTED		
Remedial Action:	NOT REPORTED		
Remedial Status 1:	NOT REPORTED		
Remedial Status 2:	NOT REPORTED		

Property Address with VISTA Verified/Enhanced City and Zip:	4543 HORTON ST EMERYVILLE, CA 94608	Map ID#:	7
		VISTA ID#:	3777034
		Distance/Direction:	0.27MI / NW
DETAILS REGARDING:	CORTESE / SRC# 1082	Agency ID	
Agency Address:	4543 HORTON ST EMERYVILLE, CA		
List Name:	LEAKING TANK		
Site ID:	NOT REPORTED		

Property Address with VISTA Verified/Enhanced City and Zip:	ECO SAFE LABORATORIES 4543 HORTON ST EMERYVILLE, CA 94608	Map ID#:	7
		VISTA ID#:	3197146
		Distance/Direction:	0.27MI / NW
DETAILS REGARDING:	CORTESE / SRC# 1082	Agency ID	CAD099960312
Agency Address:	ECO SAFE LABORATORIES 4543 HORTON ST EMERYVILLE, CA		
List Name:	FACILITY INDEX SYSTEM		
Site ID:	CAD099960312		



For More Information Call VISTA Environmental Information at 1 - 800 - 767 - 0403

Report ID: 048209-001

Date of Report: July 01, 1994

Page #60

RISK AT SITE AND THE ADJACENT AREA (within 5/8 mile) CONT.

Property Address with VISTA Verified/Enhanced City and Zip:	CONTAINER CORPORATION OF AME 4549 HORTON ST EMERYVILLE, CA 94608	Map ID#:	7
		VISTA ID#:	1145336
		Distance/Direction:	0.29MI / NW
DETAILS REGARDING:	CORTESE / SRC# 1082	Agency ID	01260011
Agency Address:	CONTAINER CORPORATION OF AMERI 4549 HORTON ST EMERYVILLE, CA		
List Name:	ABANDONED SITES PROGRAM INFORMATION SYSTEM INCLUDED IN CALSITES		
Site ID:	01260011		
DETAILS REGARDING:	SCL / SRC# 1542	Agency ID	01260011
Agency Address:	CONTAINER CORPORATION OF AMERICA 4549 HORTON EMERYVILLE, CA 94608		
Status:	NOT AN NPL SITE		
Facility Type:	NOT REPORTED		
Lead Agency:	NOT REPORTED		
State Status:	NO FURTHER ACTION		
Pollutants:	NOT REPORTED		

Property Address with VISTA Verified/Enhanced City and Zip:	RIFKIN REALTY PARTNERS 4549 HORTON ST EMERYVILLE, CA 94608	Map ID#:	7
		VISTA ID#:	1585432
		Distance/Direction:	0.29MI / NW
DETAILS REGARDING:	CORTESE / SRC# 1082	Agency ID	
Agency Address:	RIFKIN REALTY PARTNERS 4549 HORTON ST EMERYVILLE, CA		
List Name:	LEAKING TANK		
Site ID:	NOT REPORTED		
DETAILS REGARDING:	Regional LUST / SRC# 1465	Agency ID	01-1240
Agency Address:	RIFKIN REALTY PARTNERS 4549 4549 HORTON ST EMERYVILLE, CA		
Tank Status:	NOT REPORTED		
Discovery Date:	NOT REPORTED		
Media Affected:	NOT REPORTED		
Substance:	NOT REPORTED		
Quantity (Units):	NOT REPORTED		
Leak Cause:	NOT REPORTED		
Leak Source:	NOT REPORTED		
Remedial Action:	NOT REPORTED		
Remedial Status 1:	NOT REPORTED		
Remedial Status 2:	NOT REPORTED		



RISK AT SITE AND THE ADJACENT AREA (within 5/8 mile) CONT.

Property Address with VISTA Verified/Enhanced City and Zip:	RIFKIN REALTY PARTNERS 4549 HORTON ST EMERYVILLE, CA 94608	Map ID#:	7
		VISTA ID#:	1585432
		Distance/Direction:	0.29MI / NW
DETAILS REGARDING:	LUST / SRC# 1640	EPA/Agency ID	N/A
Agency Address:	RIFKIN REALTY PARTNERS 4549 HORTON ST EMERYVILLE, CA		
Tank Status:	NOT REPORTED		
Discovery Date:	JANUARY 10, 1989		
Media Affected:	GROUNDWATER		
Substance:	NOT REPORTED		
Quantity (Units):	NOT REPORTED		
Leak Cause:	NOT REPORTED		
Leak Source:	NOT REPORTED		
Remedial Action:	NO ACTION TAKEN		
Remedial Status 1:	PRELIMINARY ASSESSMENT		
Remedial Status 2:	NOT REPORTED		

Property Address with VISTA Verified/Enhanced City and Zip:	AMERICAN BIO NUCLEAR 4560 HORTON ST EMERYVILLE, CA 94608	Map ID#:	7
		VISTA ID#:	18230
		Distance/Direction:	0.32MI / NW
DETAILS REGARDING:	RCRA-LgGen / SRC# 1372	EPA ID	CAD041852716
Agency Address:	SAME AS ABOVE		
Generator Class:	GENERATORS WHO GENERATE AT LEAST 1000 KG./MONTH OF NON-ACUTELY HAZARDOUS WASTE OR 1 KG./MONTH OF ACUTELY HAZARDOUS WASTE.		
Generator Requirements Violation:	YES		
Violation of Corrective Action Scheduled:	NO		
Land Requirements Violation:	NO		

Property Address with VISTA Verified/Enhanced City and Zip:	CHIRON CORPORATION 4560 HORTON ST EMERYVILLE, CA 94608	Map ID#:	7
		VISTA ID#:	83146
		Distance/Direction:	0.32MI / NW
DETAILS REGARDING:	RCRA-LgGen / SRC# 1372	EPA ID	CAD046866463
Agency Address:	SAME AS ABOVE		
Generator Class:	GENERATORS WHO GENERATE AT LEAST 1000 KG./MONTH OF NON-ACUTELY HAZARDOUS WASTE OR 1 KG./MONTH OF ACUTELY HAZARDOUS WASTE.		
Generator Requirements Violation:	NO		
Violation of Corrective Action Scheduled:	NO		
Land Requirements Violation:	NO		



For More Information Call VISTA Environmental Information at 1 - 800 - 767 - 0403

Report ID: 048209-001

Date of Report: July 01, 1994

Page #62

RISK AT SITE AND THE ADJACENT AREA (within 5/8 mile) CONT.

Property Address with VISTA Verified/Enhanced City and Zip:	AQUANAUTICS CORPORATION 4560 HORTON ST BLDG Q EMERYVILLE, CA 94608	Map ID#:	7
		VISTA ID#:	24657
		Distance/Direction:	0.32MI / NW
DETAILS REGARDING:	RCRA-SmGen / SRC# 1372	EPA ID	CAD981426299
Agency Address:	SAME AS ABOVE		
Generator Class:	GENERATORS WHO GENERATE 100 KG./MONTH BUT LESS THAN 1000 KG./MONTH OF NON-ACUTELY HAZARDOUS WASTE		
Generator Requirements Violation:	NO		
Violation of Corrective Action Scheduled:	NO		
Land Requirements Violation:	NO		

Property Address with VISTA Verified/Enhanced City and Zip:	UNK 4561 HORTON AN IN TEMESCAL CREEK EMERYVILLE, CA	Map ID#:	7
		VISTA ID#:	200175590
		Distance/Direction:	0.32MI / NW
DETAILS REGARDING:	ERNS / SRC# 1428	Agency ID	
Agency Address:	SAME AS ABOVE		
Spill Date Time:	DECEMBER 20, 1988 09:15:00 AM		
Case Number:	NOT REPORTED		
Spill Location:	4561 HORTON AN IN TEMESCAL CREEK ~~~~~~		
Source Agency:	NOT REPORTED		
Discharger Name:	NOT REPORTED		
Discharger Org:	UNK		
Discharger Phone:	NOT REPORTED		
Material Spilled:	OIL, 0.00 (OTH)		
Air Release:	NO		
Land Release:	YES		
Water Release:	YES		
Ground Release:	NO		
Facility Release:	NO		
Other Release:	NO		
Waterway Affected:	SAN FRANCISCO BAY		

Property Address with VISTA Verified/Enhanced City and Zip:	PROCESS DEVELOPMENT UNIT 4595 HORTON EMERYVILLE, CA 94608	Map ID#:	7
		VISTA ID#:	1249323
		Distance/Direction:	0.32MI / NW
DETAILS REGARDING:	UST / SRC# 1612	EPA/Agency ID	N/A
Agency Address:	SAME AS ABOVE		
Underground Tanks:	2		
Aboveground Tanks:	NOT REPORTED		
Tanks Removed:	NOT REPORTED		
DETAILS REGARDING:	UST / SRC# 1612	EPA/Agency ID	N/A
Agency Address:	SAME AS ABOVE		
Tank ID:	1		
Tank Contents:	MISC. CHEMICAL		
Tank Age:	NOT REPORTED		
Tank Size (Units):	700 (GALLONS)		
Tank Status:	ACTIVE/IN SERVICE		
Leak Monitoring:	REPORTED AS "UNKNOWN" BY AGENCY		
Tank Piping:	STAINLESS STEEL		
Tank Material:	STAINLESS STEEL		



For More Information Call VISTA Environmental Information at 1 - 800 - 767 - 0403

Report ID: 048209-001

Date of Report: July 01, 1994

Page #63

RISK AT SITE AND THE ADJACENT AREA (within 5/8 mile) CONT

Property Address with VISTA Verified/Enhanced City and Zip:	PROCESS DEVELOPMENT UNIT 4595 HORTON EMERYVILLE, CA 94608	Map ID#:	7
		VISTA ID#:	1249323
		Distance/Direction:	0.32MI / NW
DETAILS REGARDING:	UST / SRC# 1612	EPA/Agency ID	N/A
Agency Address:	SAME AS ABOVE		
Tank ID:	2		
Tank Contents:	MISC. CHEMICAL		
Tank Age:	NOT REPORTED		
Tank Size (Units):	700 (GALLONS)		
Tank Status:	ACTIVE/IN SERVICE		
Leak Monitoring:	REPORTED AS "UNKNOWN" BY AGENCY		
Tank Piping:	STAINLESS STEEL		
Tank Material:	STAINLESS STEEL		

Property Address with VISTA Verified/Enhanced City and Zip:	CETUS CORP 4595 HORTON ST EMERYVILLE, CA 94608	Map ID#:	7
		VISTA ID#:	76301
		Distance/Direction:	0.32MI / NW
DETAILS REGARDING:	RCRA-LgGen / SRC# 1372	EPA ID	CAD980737290
Agency Address:	SAME AS ABOVE		
Generator Class:	GENERATORS WHO GENERATE AT LEAST 1000 KG./MONTH OF NON-ACUTELY HAZARDOUS WASTE OR 1 KG./MONTH OF ACUTELY HAZARDOUS WASTE.		
Generator Requirements Violation:	NO		
Violation of Corrective Action Scheduled:	NO		
Land Requirements Violation:	NO		

Property Address with VISTA Verified/Enhanced City and Zip:	H B CHAPMAN COMPANY 1400 53RD STREET EMERYVILLE, CA 94608	Map ID#:	7
		VISTA ID#:	1591655
		Distance/Direction:	0.34MI / NW
DETAILS REGARDING:	SCL / SRC# 1542	Agency ID	01320008
Agency Address:	SAME AS ABOVE		
Status:	NOT AN NPL SITE		
Facility Type:	NOT REPORTED		
Lead Agency:	NOT REPORTED		
State Status:	NO FURTHER ACTION		
Pollutants:	NOT REPORTED		

Property Address with VISTA Verified/Enhanced City and Zip:	CETUS CORP 1400 53RD ST EMERYVILLE, CA 94608	Map ID#:	7
		VISTA ID#:	76299
		Distance/Direction:	0.34MI / NW
DETAILS REGARDING:	RCRA-LgGen / SRC# 1372	EPA ID	CAD980737431
Agency Address:	SAME AS ABOVE		
Generator Class:	GENERATORS WHO GENERATE AT LEAST 1000 KG./MONTH OF NON-ACUTELY HAZARDOUS WASTE OR 1 KG./MONTH OF ACUTELY HAZARDOUS WASTE.		
Generator Requirements Violation:	NO		
Violation of Corrective Action Scheduled:	NO		
Land Requirements Violation:	NO		



For More Information Call VISTA Environmental Information at 1 - 800 - 767 - 0403

Report ID: 048209-001

Date of Report: July 01, 1994

Page #64

RISK AT SITE AND THE ADJACENT AREA (within 5/8 mile) CONT.

Property Address with VISTA Verified/Enhanced City and Zip:	CETUS CORP. 1400 053RD EMERYVILLE, CA 94608	Map ID#:	7
		VISTA ID#:	4016072
		Distance/Direction:	0.35MI / NW
DETAILS REGARDING:	UST / SRC# 1612	EPA/Agency ID	N/A
Agency Address:	SAME AS ABOVE		
Underground Tanks:	2		
Aboveground Tanks:	NOT REPORTED		
Tanks Removed:	NOT REPORTED		
DETAILS REGARDING:	UST / SRC# 1612	EPA/Agency ID	N/A
Agency Address:	SAME AS ABOVE		
Tank ID:	1		
Tank Contents:	AGENCY REPORTS THE UNDEFINED TERM "OTHER"		
Tank Age:	NOT REPORTED		
Tank Size (Units):	NOT REPORTED (GALLONS)		
Tank Status:	ACTIVE/IN SERVICE		
Leak Monitoring:	REPORTED AS "UNKNOWN" BY AGENCY		
Tank Piping:	REPORTED AS "UNKNOWN" BY AGENCY		
Tank Material:	REPORTED AS "UNKNOWN" BY AGENCY		
DETAILS REGARDING:	UST / SRC# 1612	EPA/Agency ID	N/A
Agency Address:	SAME AS ABOVE		
Tank ID:	2		
Tank Contents:	REPORTED AS "UNKNOWN" BY AGENCY		
Tank Age:	NOT REPORTED		
Tank Size (Units):	NOT REPORTED (GALLONS)		
Tank Status:	ACTIVE/IN SERVICE		
Leak Monitoring:	REPORTED AS "UNKNOWN" BY AGENCY		
Tank Piping:	REPORTED AS "UNKNOWN" BY AGENCY		
Tank Material:	REPORTED AS "UNKNOWN" BY AGENCY		

Property Address with VISTA Verified/Enhanced City and Zip:	CETUS CORPORATION 1460 53RD STREET EMERYVILLE, CA 94608	Map ID#:	7
		VISTA ID#:	1600594
		Distance/Direction:	0.35MI / NW
DETAILS REGARDING:	RCRA-LgGen / SRC# 1372	EPA ID	CAD982413619
Agency Address:	SAME AS ABOVE		
Generator Class:	GENERATORS WHO GENERATE AT LEAST 1000 KG./MONTH OF NON-ACUTELY HAZARDOUS WASTE OR 1 KG./MONTH OF ACUTELY HAZARDOUS WASTE.		
Generator Requirements Violation:	NO		
Violation of Corrective Action Scheduled:	NO		
Land Requirements Violation:	NO		



RISK AT SITE AND THE ADJACENT AREA (within 5/8 mile) CONT

Property Address with VISTA Verified/Enhanced City and Zip:	CETUS CORP 5301 HORTON ST EMERYVILLE, CA 94608	Map ID#:	7
		VISTA ID#:	1600983
		Distance/Direction:	0.35MI / NW
DETAILS REGARDING:	RCRA-LgGen / SRC# 1372	EPA ID	CAD980737399
Agency Address:	SAME AS ABOVE		
Generator Class:	GENERATORS WHO GENERATE AT LEAST 1000 KG./MONTH OF NON-ACUTELY HAZARDOUS WASTE OR 1 KG./MONTH OF ACUTELY HAZARDOUS WASTE.		
Generator Requirements Violation:	NO		
Violation of Corrective Action Scheduled:	NO		
Land Requirements Violation:	NO		

Property Address with VISTA Verified/Enhanced City and Zip:	WESTRANSCO FREIGHT CO. 1270 YERBA BUENA EMERYVILLE, CA 94608	Map ID#:	8
		VISTA ID#:	1243278
		Distance/Direction:	0.28MI / E
DETAILS REGARDING:	UST / SRC# 1612	EPA/Agency ID	N/A
Agency Address:	SAME AS ABOVE		
Underground Tanks:	1		
Aboveground Tanks:	NOT REPORTED		
Tanks Removed:	NOT REPORTED		
DETAILS REGARDING:	UST / SRC# 1612	EPA/Agency ID	N/A
Agency Address:	SAME AS ABOVE		
Tank ID:	1		
Tank Contents:	LEADED GAS		
Tank Age:	NOT REPORTED		
Tank Size (Units):	8121 (GALLONS)		
Tank Status:	ACTIVE/IN SERVICE		
Leak Monitoring:	REPORTED AS "UNKNOWN" BY AGENCY		
Tank Piping:	REPORTED AS "UNKNOWN" BY AGENCY		
Tank Material:	REPORTED AS "UNKNOWN" BY AGENCY		

Property Address with VISTA Verified/Enhanced City and Zip:	PEPSI-COLA BOTTLING CO. 1150 PARK AVE. EMERYVILLE, CA 94608	Map ID#:	9
		VISTA ID#:	499594
		Distance/Direction:	0.29MI / E
DETAILS REGARDING:	TRIS / SRC# 1489	EPA ID	CAL000026326
Agency Address:	SAME AS ABOVE		
Chemical Abstract Service Registry:	PHOSPHORIC ACID		
Quantity Released:	NOT REPORTED (POUNDS)		

Property Address with VISTA Verified/Enhanced City and Zip:	THE AMERICAN RUBBER MFG. CO. 1145 PARK EMERYVILLE, CA 94608	Map ID#:	9
		VISTA ID#:	4013214
		Distance/Direction:	0.29MI / E
DETAILS REGARDING:	UST / SRC# 1612	EPA/Agency ID	N/A
Agency Address:	SAME AS ABOVE		
Underground Tanks:	4		
Aboveground Tanks:	NOT REPORTED		
Tanks Removed:	NOT REPORTED		



For More Information Call VISTA Environmental Information at 1 - 800 - 767 - 0403

Report ID: 048209-001

Date of Report: July 01, 1994

Page #66

RISK AT SITE AND THE ADJACENT AREA (within 5/8 mile) CONT.

Property Address with VISTA Verified/Enhanced City and Zip:	THE AMERICAN RUBBER MFG. CO. 1145 PARK EMERYVILLE, CA 94608	Map ID#:	9
		VISTA ID#:	4013214
		Distance/Direction:	0.29MI / E
DETAILS REGARDING:	UST / SRC# 1612	EPA/Agency ID	N/A
Agency Address:	SAME AS ABOVE		
Tank ID:	1		
Tank Contents:	REPORTED AS "UNKNOWN" BY AGENCY		
Tank Age:	NOT REPORTED		
Tank Size (Units):	550 (GALLONS)		
Tank Status:	CLOSED REMOVED		
Leak Monitoring:	REPORTED AS "UNKNOWN" BY AGENCY		
Tank Piping:	REPORTED AS "UNKNOWN" BY AGENCY		
Tank Material:	BARE STEEL		
DETAILS REGARDING:	UST / SRC# 1612	EPA/Agency ID	N/A
Agency Address:	SAME AS ABOVE		
Tank ID:	2		
Tank Contents:	REPORTED AS "UNKNOWN" BY AGENCY		
Tank Age:	NOT REPORTED		
Tank Size (Units):	250 (GALLONS)		
Tank Status:	CLOSED REMOVED		
Leak Monitoring:	REPORTED AS "UNKNOWN" BY AGENCY		
Tank Piping:	REPORTED AS "UNKNOWN" BY AGENCY		
Tank Material:	BARE STEEL		
DETAILS REGARDING:	UST / SRC# 1612	EPA/Agency ID	N/A
Agency Address:	SAME AS ABOVE		
Tank ID:	3		
Tank Contents:	DIESEL		
Tank Age:	NOT REPORTED		
Tank Size (Units):	10000 (GALLONS)		
Tank Status:	CLOSED REMOVED		
Leak Monitoring:	REPORTED AS "UNKNOWN" BY AGENCY		
Tank Piping:	REPORTED AS "UNKNOWN" BY AGENCY		
Tank Material:	BARE STEEL		
DETAILS REGARDING:	UST / SRC# 1612	EPA/Agency ID	N/A
Agency Address:	SAME AS ABOVE		
Tank ID:	4		
Tank Contents:	LEADED GAS		
Tank Age:	NOT REPORTED		
Tank Size (Units):	250 (GALLONS)		
Tank Status:	CLOSED REMOVED		
Leak Monitoring:	REPORTED AS "UNKNOWN" BY AGENCY		
Tank Piping:	REPORTED AS "UNKNOWN" BY AGENCY		
Tank Material:	BARE STEEL		



For More Information Call VISTA Environmental Information at 1 - 800 - 767 - 0403

Report ID: 048209-001

Date of Report: July 01, 1994

Page #67

RISK AT SITE AND THE ADJACENT AREA (within 5/8 mile) CONT.

Property Address with VISTA Verified/Enhanced City and Zip:	AMERICAN RUBBER MFG CO 1145 PARK AVE EMERYVILLE, CA 94608	Map ID#:	9
		VISTA ID#:	19957
		Distance/Direction:	0.29MI / E
DETAILS REGARDING:	RCRA-SmGen / SRC# 1372	EPA ID	CAD981686397
Agency Address:	SAME AS ABOVE		
Generator Class:	GENERATORS WHO GENERATE 100 KG./MONTH BUT LESS THAN 1000 KG./MONTH OF NON-ACUTELY HAZARDOUS WASTE		
Generator Requirements Violation:	NO		
Violation of Corrective Action Scheduled:	NO		
Land Requirements Violation:	NO		

Property Address with VISTA Verified/Enhanced City and Zip:	TOSCANA BAKING COMPANY 4070 SAN PABLO AVE OAKLAND, CA 94608	Map ID#:	9
		VISTA ID#:	1261930
		Distance/Direction:	0.34MI / E
DETAILS REGARDING:	CORTESE / SRC# 1082	Agency ID	68490
Agency Address:	TOSCANA BAKING COMPANY 4070 SAN PABLO AVE OAKLAND, CA		
List Name:	UNDERGROUND TANK		
Site ID:	68490		

DETAILS REGARDING:	UST / SRC# 1612	EPA/Agency ID	N/A
Agency Address:	TOSCANA BAKING COMPANY 4070 SAN PABLO EMERYVILLE, CA 94608		
Underground Tanks:	2		
Aboveground Tanks:	NOT REPORTED		
Tanks Removed:	NOT REPORTED		

DETAILS REGARDING:	UST / SRC# 1612	EPA/Agency ID	N/A
Agency Address:	TOSCANA BAKING COMPANY 4070 SAN PABLO EMERYVILLE, CA 94608		
Tank ID:	1		
Tank Contents:	LEADED GAS		
Tank Age:	NOT REPORTED		
Tank Size (Units):	10000 (GALLONS)		
Tank Status:	CLOSED REMOVED		
Leak Monitoring:	MONITOR PRESENT		
Tank Piping:	REPORTED AS "UNKNOWN" BY AGENCY		
Tank Material:	REPORTED AS "UNKNOWN" BY AGENCY		

DETAILS REGARDING:	UST / SRC# 1612	EPA/Agency ID	N/A
Agency Address:	TOSCANA BAKING COMPANY 4070 SAN PABLO EMERYVILLE, CA 94608		
Tank ID:	2		
Tank Contents:	DIESEL		
Tank Age:	NOT REPORTED		
Tank Size (Units):	10000 (GALLONS)		
Tank Status:	CLOSED REMOVED		
Leak Monitoring:	MONITOR PRESENT		
Tank Piping:	REPORTED AS "UNKNOWN" BY AGENCY		
Tank Material:	REPORTED AS "UNKNOWN" BY AGENCY		



For More Information Call VISTA Environmental Information at 1 - 800 - 767 - 0403

Report ID: 048209-001

Date of Report: July 01, 1994

Page #68

RISK AT SITE AND THE ADJACENT AREA (within 5/8 mile) CONT.			
Property Address with VISTA Verified/Enhanced City and Zip:	SAN FRANCISCO BREAD COMPANY 4070 SAN PABLO AVE OAKLAND, CA 94608	Map ID#:	9
		VISTA ID#:	3778783
		Distance/Direction:	0.34MI / E
DETAILS REGARDING:	CORTESE / SRC# 1082	Agency ID	
Agency Address:	SAN FRANCISCO BREAD COMPANY 4070 SAN PABLO AVE OAKLAND, CA		
List Name:	LEAKING TANK		
Site ID:	NOT REPORTED		

Property Address with VISTA Verified/Enhanced City and Zip:	UNKNOWN 4100 SAN PABLO AVENUE EMERYVILLE, CA 94608	Map ID#:	9
		VISTA ID#:	200083478
		Distance/Direction:	0.35MI / E
DETAILS REGARDING:	ERNS / SRC# 1428	Agency ID	90-7646
Agency Address:	SAME AS ABOVE		
Spill Date Time:	JUNE 11, 1990 09:00:00 AM		
Case Number:	90-7646		
Spill Location:	4100 SAN PABLO AVENUE		
Source Agency:	E 90-7646		
Discharger Name:	NOT REPORTED		
Discharger Org:	UNKNOWN		
Discharger Phone:	NOT REPORTED		
Material Spilled:	GASOLINE OR DIESEL, 0.00 (UNK)		
Air Release:	NO		
Land Release:	YES		
Water Release:	NO		
Ground Release:	NO		
Facility Release:	NO		
Other Release:	NO		
Waterway Affected:	NONE		

Property Address with VISTA Verified/Enhanced City and Zip:	CITY OF EMERYVILLE 4300 -4310 SAN PABLO AVE EMERYVILLE, CA	Map ID#:	9
		VISTA ID#:	1596219
		Distance/Direction:	0.35MI / E
DETAILS REGARDING:	CORTESE / SRC# 1082	Agency ID	
Agency Address:	SAME AS ABOVE		
List Name:	LEAKING TANK		
Site ID:	NOT REPORTED		
DETAILS REGARDING:	Regional LUST / SRC# 1465	Agency ID	01-0404
Agency Address:	CITY OF EMERYVILLE 4300-4310 4300-4310 SAN PABLO AVE EMERYVILLE, CA		
Tank Status:	NOT REPORTED		
Discovery Date:	NOT REPORTED		
Media Affected:	NOT REPORTED		
Substance:	NOT REPORTED		
Quantity (Units):	NOT REPORTED		
Leak Cause:	NOT REPORTED		
Leak Source:	NOT REPORTED		
Remedial Action:	NOT REPORTED		
Remedial Status 1:	NOT REPORTED		
Remedial Status 2:	NOT REPORTED		



For More Information Call VISTA Environmental Information at 1 - 800 - 767 - 0403
Report ID: 048209-001

Date of Report: July 01, 1994
Page #69

RISK AT SITE AND THE ADJACENT AREA (within 5/8 mile) CONT.

Property Address with VISTA Verified/Enhanced City and Zip:	CITY OF EMERYVILLE 4300 -4310 SAN PABLO AVE EMERYVILLE, CA	Map ID#:	9
		VISTA ID#:	1596219
		Distance/Direction:	0.35MI / E
DETAILS REGARDING:	LUST / SRC# 1640	EPA/Agency ID	N/A
Agency Address:	CITY OF EMERYVILLE 4300-4310 SAN PABLO AVE EMERYVILLE, CA		
Tank Status:	NOT REPORTED		
Discovery Date:	AUGUST 02, 1990		
Media Affected:	GROUNDWATER		
Substance:	NOT REPORTED		
Quantity (Units):	NOT REPORTED		
Leak Cause:	NOT REPORTED		
Leak Source:	NOT REPORTED		
Remedial Action:	NO ACTION TAKEN		
Remedial Status 1:	PRELIMINARY ASSESSMENT		
Remedial Status 2:	NOT REPORTED		

Property Address with VISTA Verified/Enhanced City and Zip:	SAN FRANCISCO BREAD COMPANY 4070 4070 SAN PABLO AVE EMERYVILLE, CA 94608	Map ID#:	9
		VISTA ID#:	1588292
		Distance/Direction:	0.35MI / E
DETAILS REGARDING:	Regional LUST / SRC# 1465	Agency ID	01-1289
Agency Address:	SAN FRANCISCO BREAD COMPANY 4070 4070 SAN PABLO AVE EMERYVILLE, CA		
Tank Status:	NOT REPORTED		
Discovery Date:	NOT REPORTED		
Media Affected:	NOT REPORTED		
Substance:	NOT REPORTED		
Quantity (Units):	NOT REPORTED		
Leak Cause:	NOT REPORTED		
Leak Source:	NOT REPORTED		
Remedial Action:	NOT REPORTED		
Remedial Status 1:	NOT REPORTED		
Remedial Status 2:	NOT REPORTED		

DETAILS REGARDING:	LUST / SRC# 1640	EPA/Agency ID	N/A
Agency Address:	SAN FRANCISCO BREAD COMPANY 4070 SAN PABLO AVE EMERYVILLE, CA		
Tank Status:	NOT REPORTED		
Discovery Date:	SEPTEMBER 06, 1989		
Media Affected:	GROUNDWATER		
Substance:	NOT REPORTED		
Quantity (Units):	NOT REPORTED		
Leak Cause:	NOT REPORTED		
Leak Source:	NOT REPORTED		
Remedial Action:	EXCAVATE TREAT		
Remedial Status 1:	PRELIMINARY ASSESSMENT		
Remedial Status 2:	NOT REPORTED		



For More Information Call VISTA Environmental Information at 1 - 800 - 767 - 0403

Report ID: 048209-001

Date of Report: July 01, 1994

Page #70

RISK AT SITE AND THE ADJACENT AREA (within 5/8 mile) CONT.

Property Address with VISTA Verified/Enhanced City and Zip:	ALAMEDA CONTRA COSTA TRANSIT 1150 45TH ST EMERYVILLE, CA 94608	Map ID#:	10
		VISTA ID#:	10269
		Distance/Direction:	0.29MI / NE
DETAILS REGARDING:	RCRA-SmGen / SRC# 1372	BPA ID	CAD981389547
Agency Address:	SAME AS ABOVE		
Generator Class:	GENERATORS WHO GENERATE LESS THAN 100 KG./MONTH OF NON-ACUTELY HAZARDOUS WASTE.		
Generator Requirements Violation:	NO		
Violation of Corrective Action Scheduled:	NO		
Land Requirements Violation:	NO		

Property Address with VISTA Verified/Enhanced City and Zip:	AC TRANSIT 1140 45TH ST EMERYVILLE, CA	Map ID#:	10
		VISTA ID#:	929845
		Distance/Direction:	0.32MI / NE
DETAILS REGARDING:	CORTESE / SRC# 1082	Agency ID	
Agency Address:	SAME AS ABOVE		
List Name:	LEAKING TANK		
Site ID:	NOT REPORTED		
DETAILS REGARDING:	Regional LUST / SRC# 1465	Agency ID	01-0025
Agency Address:	AC TRANSIT 1140 1140 45TH ST EMERYVILLE, CA		
Tank Status:	NOT REPORTED		
Discovery Date:	NOT REPORTED		
Media Affected:	NOT REPORTED		
Substance:	NOT REPORTED		
Quantity (Units):	NOT REPORTED		
Leak Cause:	NOT REPORTED		
Leak Source:	NOT REPORTED		
Remedial Action:	NOT REPORTED		
Remedial Status 1:	NOT REPORTED		
Remedial Status 2:	NOT REPORTED		
DETAILS REGARDING:	LUST / SRC# 1640	EPA/Agency ID	N/A
Agency Address:	A.C. TRANSIT 45TH SAN PABLO EMERYVILLE, CA		
Tank Status:	NOT REPORTED		
Discovery Date:	JULY 15, 1988		
Media Affected:	GROUNDWATER		
Substance:	NOT REPORTED		
Quantity (Units):	NOT REPORTED		
Leak Cause:	NOT REPORTED		
Leak Source:	NOT REPORTED		
Remedial Action:	EXCAVATE TREAT		
Remedial Status 1:	SITE INVESTIGATION (SI)		
Remedial Status 2:	NOT REPORTED		



For More Information Call VISTA Environmental Information at 1 - 800 - 767 - 0403
Report ID: 048209-001

Date of Report: July 01, 1994

RISK AT SITE AND THE ADJACENT AREA (within 5/8 mile) CONT.

Property Address with VISTA Verified/Enhanced City and Zip:	EMERYVILLE DIVISION NO. 2 1140 045TH EMERYVILLE, CA 94608	Map ID#:	10
		VISTA ID#:	4016037
		Distance/Direction:	0.32MI / NE
DETAILS REGARDING:	UST / SRC# 1612	EPA/Agency ID	N/A
Agency Address:	SAME AS ABOVE		
Underground Tanks:	8		
Aboveground Tanks:	NOT REPORTED		
Tanks Removed:	NOT REPORTED		
DETAILS REGARDING:	UST / SRC# 1612	EPA/Agency ID	N/A
Agency Address:	SAME AS ABOVE		
Tank ID:	1		
Tank Contents:	DIESEL		
Tank Age:	NOT REPORTED		
Tank Size (Units):	12000 (GALLONS)		
Tank Status:	ACTIVE/IN SERVICE		
Leak Monitoring:	MONITOR PRESENT		
Tank Piping:	REPORTED AS "UNKNOWN" BY AGENCY		
Tank Material:	BARE STEEL		
DETAILS REGARDING:	UST / SRC# 1612	EPA/Agency ID	N/A
Agency Address:	SAME AS ABOVE		
Tank ID:	2		
Tank Contents:	DIESEL		
Tank Age:	NOT REPORTED		
Tank Size (Units):	12000 (GALLONS)		
Tank Status:	ACTIVE/IN SERVICE		
Leak Monitoring:	MONITOR PRESENT		
Tank Piping:	REPORTED AS "UNKNOWN" BY AGENCY		
Tank Material:	BARE STEEL		
DETAILS REGARDING:	UST / SRC# 1612	EPA/Agency ID	N/A
Agency Address:	SAME AS ABOVE		
Tank ID:	3		
Tank Contents:	DIESEL		
Tank Age:	NOT REPORTED		
Tank Size (Units):	12000 (GALLONS)		
Tank Status:	ACTIVE/IN SERVICE		
Leak Monitoring:	MONITOR PRESENT		
Tank Piping:	REPORTED AS "UNKNOWN" BY AGENCY		
Tank Material:	BARE STEEL		
DETAILS REGARDING:	UST / SRC# 1612	EPA/Agency ID	N/A
Agency Address:	SAME AS ABOVE		
Tank ID:	4		
Tank Contents:	REPORTED AS "UNKNOWN" BY AGENCY		
Tank Age:	NOT REPORTED		
Tank Size (Units):	8000 (GALLONS)		
Tank Status:	ACTIVE/IN SERVICE		
Leak Monitoring:	MONITOR PRESENT		
Tank Piping:	REPORTED AS "UNKNOWN" BY AGENCY		
Tank Material:	BARE STEEL		



For More Information Call VISTA Environmental Information at 1 - 800 - 767 - 0403

Report ID: 048209-001

Date of Report: July 01, 1994

Page #72

RISK AT SITE AND THE ADJACENT AREA (within 5/8 mile) CONT

Property Address with VISTA Verified/Enhanced City and Zip:	EMERYVILLE DIVISION NO. 2 1140 045TH EMERYVILLE, CA 94608	Map ID#:	10
		VISTA ID#:	4016037
		Distance/Direction:	0.32MI / NE
DETAILS REGARDING:	UST / SRC# 1612	EPA/Agency ID	N/A
Agency Address:	SAME AS ABOVE		
Tank ID:	5		
Tank Contents:	LEADED GAS		
Tank Age:	NOT REPORTED		
Tank Size (Units):	2000 (GALLONS)		
Tank Status:	ACTIVE/IN SERVICE		
Leak Monitoring:	MONITOR PRESENT		
Tank Piping:	REPORTED AS "UNKNOWN" BY AGENCY		
Tank Material:	BARE STEEL		
DETAILS REGARDING:	UST / SRC# 1612	EPA/Agency ID	N/A
Agency Address:	SAME AS ABOVE		
Tank ID:	6		
Tank Contents:	OIL (NOT SPECIFIED)		
Tank Age:	NOT REPORTED		
Tank Size (Units):	8000 (GALLONS)		
Tank Status:	ACTIVE/IN SERVICE		
Leak Monitoring:	REPORTED AS "UNKNOWN" BY AGENCY		
Tank Piping:	REPORTED AS "UNKNOWN" BY AGENCY		
Tank Material:	BARE STEEL		
DETAILS REGARDING:	UST / SRC# 1612	EPA/Agency ID	N/A
Agency Address:	SAME AS ABOVE		
Tank ID:	7		
Tank Contents:	REPORTED AS "UNKNOWN" BY AGENCY		
Tank Age:	NOT REPORTED		
Tank Size (Units):	10000 (GALLONS)		
Tank Status:	ACTIVE/IN SERVICE		
Leak Monitoring:	REPORTED AS "UNKNOWN" BY AGENCY		
Tank Piping:	REPORTED AS "UNKNOWN" BY AGENCY		
Tank Material:	BARE STEEL		
DETAILS REGARDING:	UST / SRC# 1612	EPA/Agency ID	N/A
Agency Address:	SAME AS ABOVE		
Tank ID:	8		
Tank Contents:	REPORTED AS "UNKNOWN" BY AGENCY		
Tank Age:	NOT REPORTED		
Tank Size (Units):	10000 (GALLONS)		
Tank Status:	ACTIVE/IN SERVICE		
Leak Monitoring:	REPORTED AS "UNKNOWN" BY AGENCY		
Tank Piping:	REPORTED AS "UNKNOWN" BY AGENCY		
Tank Material:	BARE STEEL		

Property Address with VISTA Verified/Enhanced City and Zip:	EMERYVILLE FIRE DEPT 4331 SAN PABLO EMERYVILLE, CA 94608	Map ID#:	10
		VISTA ID#:	1241164
		Distance/Direction:	0.35MI / NE
DETAILS REGARDING:	UST / SRC# 1612	EPA/Agency ID	N/A
Agency Address:	SAME AS ABOVE		
Underground Tanks:	1		
Aboveground Tanks:	NOT REPORTED		
Tanks Removed:	NOT REPORTED		



For More Information Call VISTA Environmental Information at 1 - 800 - 767 - 0403

Report ID: 048209-001

Date of Report: July 01, 1994

Page #73

RISK AT SITE AND THE ADJACENT AREA (within 5/8 mile) CONT:

Property Address with VISTA Verified/Enhanced City and Zip:	EMERYVILLE FIRE DEPT 4331 SAN PABLO EMERYVILLE, CA 94608	Map ID#:	10
		VISTA ID#:	1241164
		Distance/Direction:	0.35MI / NE
DETAILS REGARDING:	UST / SRC# 1612	EPA/Agency ID	N/A
Agency Address:	SAME AS ABOVE		
Tank ID:	1		
Tank Contents:	DIESEL		
Tank Age:	NOT REPORTED		
Tank Size (Units):	550 (GALLONS)		
Tank Status:	ACTIVE/IN SERVICE		
Leak Monitoring:	REPORTED AS "UNKNOWN" BY AGENCY		
Tank Piping:	REPORTED AS "UNKNOWN" BY AGENCY		
Tank Material:	BARE STEEL		

Property Address with VISTA Verified/Enhanced City and Zip:	AC TRANSIT 1177 47TH EMERYVILLE, CA 94608	Map ID#:	10
		VISTA ID#:	1607898
		Distance/Direction:	0.35MI / NE
DETAILS REGARDING:	UST / SRC# 1612	EPA/Agency ID	N/A
Agency Address:	SAME AS ABOVE		
Underground Tanks:	15		
Aboveground Tanks:	NOT REPORTED		
Tanks Removed:	NOT REPORTED		

DETAILS REGARDING:	UST / SRC# 1612	EPA/Agency ID	N/A
Agency Address:	SAME AS ABOVE		
Tank ID:	1		
Tank Contents:	PETROLEUM		
Tank Age:	NOT REPORTED		
Tank Size (Units):	3000 (GALLONS)		
Tank Status:	ACTIVE/IN SERVICE		
Leak Monitoring:	REPORTED AS "UNKNOWN" BY AGENCY		
Tank Piping:	FIBERGLASS		
Tank Material:	FIBERGLASS		

DETAILS REGARDING:	UST / SRC# 1612	EPA/Agency ID	N/A
Agency Address:	SAME AS ABOVE		
Tank ID:	2		
Tank Contents:	PETROLEUM		
Tank Age:	NOT REPORTED		
Tank Size (Units):	3000 (GALLONS)		
Tank Status:	ACTIVE/IN SERVICE		
Leak Monitoring:	REPORTED AS "UNKNOWN" BY AGENCY		
Tank Piping:	FIBERGLASS		
Tank Material:	FIBERGLASS		

DETAILS REGARDING:	UST / SRC# 1612	EPA/Agency ID	N/A
Agency Address:	SAME AS ABOVE		
Tank ID:	3		
Tank Contents:	DIESEL		
Tank Age:	NOT REPORTED		
Tank Size (Units):	1000 (GALLONS)		
Tank Status:	ACTIVE/IN SERVICE		
Leak Monitoring:	REPORTED AS "UNKNOWN" BY AGENCY		
Tank Piping:	FIBERGLASS		
Tank Material:	FIBERGLASS		



For More Information Call VISTA Environmental Information at 1 - 800 - 767 - 0403

Report ID: 048209-001

Date of Report: July 01, 1994

Page #74

RISK AT SITE AND THE ADJACENT AREA (within 5/8 mile) CONT.

Property Address with VISTA Verified/Enhanced City and Zip	AC TRANSIT 1177 47TH EMERYVILLE, CA 94608	Map ID#:	10
		VISTA ID#:	1607898
		Distance/Direction:	0.35MI / NE
DETAILS REGARDING:	UST / SRC# 1612	EPA/Agency ID	N/A
Agency Address:	SAME AS ABOVE		
Tank ID:	4		
Tank Contents:	OIL(NOT SPECIFIED)		
Tank Age:	NOT REPORTED		
Tank Size (Units):	4000 (GALLONS)		
Tank Status:	ACTIVE/IN SERVICE		
Leak Monitoring:	REPORTED AS "UNKNOWN" BY AGENCY		
Tank Piping:	FIBERGLASS		
Tank Material:	FIBERGLASS		
DETAILS REGARDING:	UST / SRC# 1612	EPA/Agency ID	N/A
Agency Address:	SAME AS ABOVE		
Tank ID:	5		
Tank Contents:	MISC. CHEMICAL		
Tank Age:	NOT REPORTED		
Tank Size (Units):	8000 (GALLONS)		
Tank Status:	ACTIVE/IN SERVICE		
Leak Monitoring:	REPORTED AS "UNKNOWN" BY AGENCY		
Tank Piping:	FIBERGLASS		
Tank Material:	FIBERGLASS		
DETAILS REGARDING:	UST / SRC# 1612	EPA/Agency ID	N/A
Agency Address:	SAME AS ABOVE		
Tank ID:	6		
Tank Contents:	OIL(NOT SPECIFIED)		
Tank Age:	NOT REPORTED		
Tank Size (Units):	8000 (GALLONS)		
Tank Status:	ACTIVE/IN SERVICE		
Leak Monitoring:	REPORTED AS "UNKNOWN" BY AGENCY		
Tank Piping:	FIBERGLASS		
Tank Material:	FIBERGLASS		
DETAILS REGARDING:	UST / SRC# 1612	EPA/Agency ID	N/A
Agency Address:	SAME AS ABOVE		
Tank ID:	7		
Tank Contents:	PETROLEUM		
Tank Age:	NOT REPORTED		
Tank Size (Units):	8000 (GALLONS)		
Tank Status:	ACTIVE/IN SERVICE		
Leak Monitoring:	REPORTED AS "UNKNOWN" BY AGENCY		
Tank Piping:	FIBERGLASS		
Tank Material:	FIBERGLASS		
DETAILS REGARDING:	UST / SRC# 1612	EPA/Agency ID	N/A
Agency Address:	SAME AS ABOVE		
Tank ID:	8		
Tank Contents:	MISC. CHEMICAL		
Tank Age:	NOT REPORTED		
Tank Size (Units):	8000 (GALLONS)		
Tank Status:	ACTIVE/IN SERVICE		
Leak Monitoring:	REPORTED AS "UNKNOWN" BY AGENCY		
Tank Piping:	FIBERGLASS		
Tank Material:	FIBERGLASS		



For More Information Call VISTA Environmental Information at 1 - 800 - 767 - 0403
Report ID: 048209-001

Date of Report: July 01, 1994
Page #75

RISK AT SITE AND THE ADJACENT AREA (within 5/8 mile) CONT.

Property Address with VISTA Verified/Enhanced City and Zip:	AC TRANSIT 1177 47TH EMERYVILLE, CA 94608	Map ID#:	10
		VISTA ID#:	1607898
		Distance/Direction:	0.35MI / NE
DETAILS REGARDING:	UST / SRC# 1612	EPA/Agency ID	N/A
Agency Address:	SAME AS ABOVE		
Tank ID:	9		
Tank Contents:	OIL (NOT SPECIFIED)		
Tank Age:	NOT REPORTED		
Tank Size (Units):	8000 (GALLONS)		
Tank Status:	ACTIVE/IN SERVICE		
Leak Monitoring:	REPORTED AS "UNKNOWN" BY AGENCY		
Tank Piping:	FIBERGLASS		
Tank Material:	FIBERGLASS		
DETAILS REGARDING:	UST / SRC# 1612	EPA/Agency ID	N/A
Agency Address:	SAME AS ABOVE		
Tank ID:	10		
Tank Contents:	PETROLEUM		
Tank Age:	NOT REPORTED		
Tank Size (Units):	8000 (GALLONS)		
Tank Status:	ACTIVE/IN SERVICE		
Leak Monitoring:	REPORTED AS "UNKNOWN" BY AGENCY		
Tank Piping:	FIBERGLASS		
Tank Material:	FIBERGLASS		
DETAILS REGARDING:	UST / SRC# 1612	EPA/Agency ID	N/A
Agency Address:	SAME AS ABOVE		
Tank ID:	11		
Tank Contents:	DIESEL		
Tank Age:	NOT REPORTED		
Tank Size (Units):	20000 (GALLONS)		
Tank Status:	ACTIVE/IN SERVICE		
Leak Monitoring:	MONITOR PRESENT		
Tank Piping:	FIBERGLASS		
Tank Material:	FIBERGLASS		
DETAILS REGARDING:	UST / SRC# 1612	EPA/Agency ID	N/A
Agency Address:	SAME AS ABOVE		
Tank ID:	12		
Tank Contents:	DIESEL		
Tank Age:	NOT REPORTED		
Tank Size (Units):	20000 (GALLONS)		
Tank Status:	ACTIVE/IN SERVICE		
Leak Monitoring:	MONITOR PRESENT		
Tank Piping:	FIBERGLASS		
Tank Material:	FIBERGLASS		
DETAILS REGARDING:	UST / SRC# 1612	EPA/Agency ID	N/A
Agency Address:	SAME AS ABOVE		
Tank ID:	13		
Tank Contents:	DIESEL		
Tank Age:	NOT REPORTED		
Tank Size (Units):	20000 (GALLONS)		
Tank Status:	ACTIVE/IN SERVICE		
Leak Monitoring:	MONITOR PRESENT		
Tank Piping:	FIBERGLASS		
Tank Material:	FIBERGLASS		



For More Information Call VISTA Environmental Information at 1 - 800 - 767 - 0403
Report ID: 048209-001

Date of Report: July 01, 1994

Page #76

RISK AT SITE AND THE ADJACENT AREA (within 5/8 mile) CONT.

Property Address with VISTA Verified/Enhanced City and Zip:	AC TRANSIT 1177 47TH EMERYVILLE, CA 94608	Map ID#: VISTA ID#: Distance/Direction:	10 1607898 0.35MI / NE
DETAILS REGARDING:	UST / SRC# 1612	EPA/Agency ID	N/A
Agency Address:	SAME AS ABOVE		
Tank ID:	14		
Tank Contents:	DIESEL		
Tank Age:	NOT REPORTED		
Tank Size (Units):	20000 (GALLONS)		
Tank Status:	ACTIVE/IN SERVICE		
Leak Monitoring:	MONITOR PRESENT		
Tank Piping:	FIBERGLASS		
Tank Material:	FIBERGLASS		
DETAILS REGARDING:	UST / SRC# 1612	EPA/Agency ID	N/A
Agency Address:	SAME AS ABOVE		
Tank ID:	15		
Tank Contents:	UNLEADED GAS		
Tank Age:	NOT REPORTED		
Tank Size (Units):	10000 (GALLONS)		
Tank Status:	ACTIVE/IN SERVICE		
Leak Monitoring:	MONITOR PRESENT		
Tank Piping:	FIBERGLASS		
Tank Material:	FIBERGLASS		

Property Address with VISTA Verified/Enhanced City and Zip:	DIVISION 2 1177-47TH ST. EMERYVILLE, CA 94608	Map ID#: VISTA ID#: Distance/Direction:	10 3996091 0.35MI / NE
DETAILS REGARDING:	UST / SRC# 1468	EPA/Agency ID	N/A
Agency Address:	SAME AS ABOVE		
Underground Tanks:	NOT REPORTED		
Aboveground Tanks:	NOT REPORTED		
Tanks Removed:	NOT REPORTED		

Property Address with VISTA Verified/Enhanced City and Zip:	A C TRANSIT - EMERYVILLE 45TH STREET SAN PABLO AVENUE EMERYVILLE, CA 94608	Map ID#: VISTA ID#: Distance/Direction:	10 1596213 0.37MI / NE
DETAILS REGARDING:	SCL / SRC# 1542	Agency ID	01410002
Agency Address:	SAME AS ABOVE		
Status:	NOT AN NPL SITE		
Facility Type:	NOT REPORTED		
Lead Agency:	NOT REPORTED		
State Status:	MITIGATED BY REGIONAL WATER QUALITY CONTROL BOARD		
Pollutant 1:	HYDROCARBON SOLVENTS		



RISK AT SITE AND THE ADJACENT AREA (within 5/8 mile) CONT.

Property Address with VISTA Verified/Enhanced City and Zip:	EMERYVILLE SERVICE STATION 4501 SAN PABLO EMERYVILLE, CA 94608	Map ID#:	10
		VISTA ID#:	3202978
		Distance/Direction:	0.38MI / NE
DETAILS REGARDING:	UST / SRC# 1612	EPA/Agency ID:	N/A
Agency Address:	EMERYVILLE SERVICE STATION 4501 SAN PABLO EMERYVILLE, CA 94662		
Underground Tanks:	3		
Aboveground Tanks:	NOT REPORTED		
Tanks Removed:	NOT REPORTED		
DETAILS REGARDING:	UST / SRC# 1612	EPA/Agency ID:	N/A
Agency Address:	EMERYVILLE SERVICE STATION 4501 SAN PABLO EMERYVILLE, CA 94662		
Tank ID:	1		
Tank Contents:	REPORTED AS "UNKNOWN" BY AGENCY		
Tank Age:	NOT REPORTED		
Tank Size (Units):	10000 (GALLONS)		
Tank Status:	ACTIVE/IN SERVICE		
Leak Monitoring:	REPORTED AS "UNKNOWN" BY AGENCY		
Tank Piping:	REPORTED AS "UNKNOWN" BY AGENCY		
Tank Material:	REPORTED AS "UNKNOWN" BY AGENCY		
DETAILS REGARDING:	UST / SRC# 1612	EPA/Agency ID:	N/A
Agency Address:	EMERYVILLE SERVICE STATION 4501 SAN PABLO EMERYVILLE, CA 94662		
Tank ID:	2		
Tank Contents:	UNLEADED GAS		
Tank Age:	NOT REPORTED		
Tank Size (Units):	10000 (GALLONS)		
Tank Status:	ACTIVE/IN SERVICE		
Leak Monitoring:	REPORTED AS "UNKNOWN" BY AGENCY		
Tank Piping:	REPORTED AS "UNKNOWN" BY AGENCY		
Tank Material:	REPORTED AS "UNKNOWN" BY AGENCY		
DETAILS REGARDING:	UST / SRC# 1612	EPA/Agency ID:	N/A
Agency Address:	EMERYVILLE SERVICE STATION 4501 SAN PABLO EMERYVILLE, CA 94662		
Tank ID:	3		
Tank Contents:	LEADED GAS		
Tank Age:	NOT REPORTED		
Tank Size (Units):	10000 (GALLONS)		
Tank Status:	ACTIVE/IN SERVICE		
Leak Monitoring:	REPORTED AS "UNKNOWN" BY AGENCY		
Tank Piping:	REPORTED AS "UNKNOWN" BY AGENCY		
Tank Material:	REPORTED AS "UNKNOWN" BY AGENCY		

Property Address with VISTA Verified/Enhanced City and Zip:	BERKELEY FARMS INC 4550 SAN PABLO AVE EMERYVILLE, CA 94608	Map ID#:	10
		VISTA ID#:	929862
		Distance/Direction:	0.40MI / NE
DETAILS REGARDING:	CORTESE / SRC# 1082	Agency ID:	CAX000224642
Agency Address:	SAME AS ABOVE		
List Name:	HAZARDOUS WASTE INFORMATION SYSTEM		
Site ID:	CAX000224642		



For More Information Call VISTA Environmental Information at 1 - 800 - 767 - 0403

Report ID: 048209-001

Date of Report: July 01, 1994

Page #78

RISK AT SITE AND THE ADJACENT AREA (within 5/8 mile) CONT.

Property Address with VISTA Verified/Enhanced City and Zip:	BERKELEY FARMS INC 4550 SAN PABLO AVE EMERYVILLE, CA 94608	Map ID#:	10
		VISTA ID#:	929862
		Distance/Direction:	0.40MI / NE
DETAILS REGARDING:	CORTESE / SRC# 1082	Agency ID	
Agency Address:	BERKELEY FARMS 4550 SAN PABLO AVE EMERYVILLE, CA 94608		
List Name:	LEAKING TANK		
Site ID:	NOT REPORTED		
DETAILS REGARDING:	CORTESE / SRC# 1082	Agency ID	1372
Agency Address:	BERKELEY FARMS INC. EMERYVILLE 4550 SAN PABLO AVE EMERYVILLE, CA 94608		
List Name:	UNDERGROUND TANK		
Site ID:	1372		
DETAILS REGARDING:	Regional LUST / SRC# 1465	Agency ID	01-0190
Agency Address:	BERKELEY FARMS 4550 4550 SAN PABLO AVE EMERYVILLE, CA		
Tank Status:	NOT REPORTED		
Discovery Date:	NOT REPORTED		
Media Affected:	NOT REPORTED		
Substance:	NOT REPORTED		
Quantity (Units):	NOT REPORTED		
Leak Cause:	NOT REPORTED		
Leak Source:	NOT REPORTED		
Remedial Action:	NOT REPORTED		
Remedial Status 1:	NOT REPORTED		
Remedial Status 2:	NOT REPORTED		
DETAILS REGARDING:	UST / SRC# 1612	EPA/Agency ID	N/A
Agency Address:	BERKELEY FARMS INC 4550 SAN PABLO EMERYVILLE, CA 94608		
Underground Tanks:	2		
Aboveground Tanks:	NOT REPORTED		
Tanks Removed:	NOT REPORTED		
DETAILS REGARDING:	UST / SRC# 1612	EPA/Agency ID	N/A
Agency Address:	BERKELEY FARMS INC 4550 SAN PABLO EMERYVILLE, CA 94608		
Tank ID:	1		
Tank Contents:	DIESEL		
Tank Age:	NOT REPORTED		
Tank Size (Units):	10000 (GALLONS)		
Tank Status:	ACTIVE/IN SERVICE		
Leak Monitoring:	MONITOR PRESENT		
Tank Piping:	REPORTED AS "UNKNOWN" BY AGENCY		
Tank Material:	REPORTED AS "UNKNOWN" BY AGENCY		



For More Information Call VISTA Environmental Information at 1 - 800 - 767 - 0403
Report ID: 048209-001

Date of Report: July 01, 1994

Page #79

RISK AT SITE AND THE ADJACENT AREA (within 5/8 mile) CONT

Property Address with VISTA Verified/Enhanced City and Zip:	BERKELEY FARMS INC 4550 SAN PABLO AVE EMERYVILLE, CA 94608	Map ID#:	10
		VISTA ID#:	929862
		Distance/Direction:	0.40MI / NE
DETAILS REGARDING:	UST / SRC# 1612	EPA/Agency ID	N/A
Agency Address:	BERKELEY FARMS INC 4550 SAN PABLO EMERYVILLE, CA 94608		
Tank ID:	2		
Tank Contents:	DIESEL		
Tank Age:	NOT REPORTED		
Tank Size (Units):	10000 (GALLONS)		
Tank Status:	ACTIVE/IN SERVICE		
Leak Monitoring:	REPORTED AS "UNKNOWN" BY AGENCY		
Tank Piping:	REPORTED AS "UNKNOWN" BY AGENCY		
Tank Material:	REPORTED AS "UNKNOWN" BY AGENCY		

DETAILS REGARDING:	LUST / SRC# 1640	EPA/Agency ID	N/A
Agency Address:	BERKELEY FARMS 4550 SAN PABLO AVE. EMERYVILLE, CA 94608		
Tank Status:	NOT REPORTED		
Discovery Date:	JULY 13, 1985		
Media Affected:	SOIL		
Substance:	NOT REPORTED		
Quantity (Units):	NOT REPORTED		
Leak Cause:	NOT REPORTED		
Leak Source:	NOT REPORTED		
Remedial Action:	NO ACTION TAKEN		
Remedial Status 1:	NO ACTION TAKEN-RP		
Remedial Status 2:	NOT REPORTED		

Property Address with VISTA Verified/Enhanced City and Zip:	BERKELEY FARMS 47TH SAN PABLO OAKLAND, CA 94608	Map ID#:	10
		VISTA ID#:	44992
		Distance/Direction:	0.42MI / NE
DETAILS REGARDING:	RCRA-LgGen / SRC# 1372	EPA ID	CAD981971682
Agency Address:	SAME AS ABOVE		
Generator Class:	GENERATORS WHO GENERATE AT LEAST 1000 KG./MONTH OF NON-ACUTELY HAZARDOUS WASTE OR 1 KG./MONTH OF ACUTELY HAZARDOUS WASTE.		
Generator Requirements Violation:	NO		
Violation of Corrective Action Scheduled:	NO		
Land Requirements Violation:	NO		



RISK AT SITE AND THE ADJACENT AREA (within 5/8 mile) CONT.

Property Address with VISTA Verified/Enhanced City and Zip:	GUITON CHARTER BUSES 3421 3421 HOLLIS ST OAKLAND, CA 94608	Map ID#:	11
		VISTA ID#:	2749118
		Distance/Direction:	0.33MI / SE
DETAILS REGARDING:	Regional LUST / SRC# 1465	Agency ID	01-0731
Agency Address:	GUITON CHARTER BUSES 3421 3421 HOLLIS ST OAKLAND, CA		
Tank Status:	NOT REPORTED		
Discovery Date:	NOT REPORTED		
Media Affected:	NOT REPORTED		
Substance:	NOT REPORTED		
Quantity (Units):	NOT REPORTED		
Leak Cause:	NOT REPORTED		
Leak Source:	NOT REPORTED		
Remedial Action:	NOT REPORTED		
Remedial Status 1:	NOT REPORTED		
Remedial Status 2:	NOT REPORTED		
DETAILS REGARDING:	LUST / SRC# 1640	EPA/Agency ID	N/A
Agency Address:	GUITON CHARTER BUSES 3421 HOLLIS ST OAKLAND, CA		
Tank Status:	NOT REPORTED		
Discovery Date:	JANUARY 10, 1990		
Media Affected:	GROUNDWATER		
Substance:	NOT REPORTED		
Quantity (Units):	NOT REPORTED		
Leak Cause:	NOT REPORTED		
Leak Source:	NOT REPORTED		
Remedial Action:	EXCAVATE DISPOSE		
Remedial Status 1:	REM INVEST/FEASABILITY STUDY		
Remedial Status 2:	NOT REPORTED		

Property Address with VISTA Verified/Enhanced City and Zip:	GUITON CHARTER BUSES 3421 HOLLIS ST OAKLAND, CA 94608	Map ID#:	11
		VISTA ID#:	1229079
		Distance/Direction:	0.33MI / SE
DETAILS REGARDING:	CORTESE / SRC# 1082	Agency ID	
Agency Address:	SAME AS ABOVE		
List Name:	LEAKING TANK		
Site ID:	NOT REPORTED		
DETAILS REGARDING:	UST / SRC# 1612	EPA/Agency ID	N/A
Agency Address:	GUITON CHARTER BUS SERVICE 3421 HOLLIS OAKLAND, CA 94608		
Underground Tanks:	7		
Aboveground Tanks:	NOT REPORTED		
Tanks Removed:	NOT REPORTED		



For More Information Call VISTA Environmental Information at 1 - 800 - 767 - 0403
Report ID: 048209-001

Date of Report: July 01, 1994

RISK AT SITE AND THE ADJACENT AREA (within 5/8 mile) CONT.

Property Address with VISTA Verified/Enhanced City and Zip:	GUITON CHARTER BUSES 3421 HOLLIS ST OAKLAND, CA 94608	Map ID#:	11
		VISTA ID#:	1229079
		Distance/Direction:	0.33MI / SE
DETAILS REGARDING:	UST / SRC# 1612	EPA/Agency ID	N/A
Agency Address:	GUITON CHARTER BUS SERVICE 3421 HOLLIS OAKLAND, CA 94608		
Tank ID:	1		
Tank Contents:	DIESEL		
Tank Age:	NOT REPORTED		
Tank Size (Units):	10000 (GALLONS)		
Tank Status:	CLOSED REMOVED		
Leak Monitoring:	REPORTED AS "UNKNOWN" BY AGENCY		
Tank Piping:	REPORTED AS "UNKNOWN" BY AGENCY		
Tank Material:	BARE STEEL		
DETAILS REGARDING:	UST / SRC# 1612	EPA/Agency ID	N/A
Agency Address:	GUITON CHARTER BUS SERVICE 3421 HOLLIS OAKLAND, CA 94608		
Tank ID:	2		
Tank Contents:	REPORTED AS "UNKNOWN" BY AGENCY		
Tank Age:	NOT REPORTED		
Tank Size (Units):	10000 (GALLONS)		
Tank Status:	CLOSED REMOVED		
Leak Monitoring:	REPORTED AS "UNKNOWN" BY AGENCY		
Tank Piping:	REPORTED AS "UNKNOWN" BY AGENCY		
Tank Material:	BARE STEEL		
DETAILS REGARDING:	UST / SRC# 1612	EPA/Agency ID	N/A
Agency Address:	GUITON CHARTER BUS SERVICE 3421 HOLLIS OAKLAND, CA 94608		
Tank ID:	3		
Tank Contents:	DIESEL		
Tank Age:	NOT REPORTED		
Tank Size (Units):	10000 (GALLONS)		
Tank Status:	CLOSED REMOVED		
Leak Monitoring:	REPORTED AS "UNKNOWN" BY AGENCY		
Tank Piping:	REPORTED AS "UNKNOWN" BY AGENCY		
Tank Material:	BARE STEEL		
DETAILS REGARDING:	UST / SRC# 1612	EPA/Agency ID	N/A
Agency Address:	GUITON CHARTER BUS SERVICE 3421 HOLLIS OAKLAND, CA 94608		
Tank ID:	4		
Tank Contents:	DIESEL		
Tank Age:	NOT REPORTED		
Tank Size (Units):	10000 (GALLONS)		
Tank Status:	CLOSED REMOVED		
Leak Monitoring:	REPORTED AS "UNKNOWN" BY AGENCY		
Tank Piping:	REPORTED AS "UNKNOWN" BY AGENCY		
Tank Material:	BARE STEEL		



RISK AT SITE AND THE ADJACENT AREA (within 5/8 mile) CONT.

Property Address with VISTA Verified/Enhanced City and Zip:	GUITON CHARTER BUSES 3421 HOLLIS ST OAKLAND, CA 94608	Map ID#:	11
		VISTA ID#:	1229079
		Distance/Direction:	0.33MI / SE
DETAILS REGARDING:	UST / SRC# 1612	EPA/Agency ID	N/A
Agency Address:	GUITON CHARTER BUS SERVICE 3421 HOLLIS OAKLAND, CA 94608		
Tank ID:	5		
Tank Contents:	UNLEADED GAS		
Tank Age:	NOT REPORTED		
Tank Size (Units):	2000 (GALLONS)		
Tank Status:	CLOSED REMOVED		
Leak Monitoring:	REPORTED AS "UNKNOWN" BY AGENCY		
Tank Piping:	REPORTED AS "UNKNOWN" BY AGENCY		
Tank Material:	BARE STEEL		
DETAILS REGARDING:	UST / SRC# 1612	EPA/Agency ID	N/A
Agency Address:	GUITON CHARTER BUS SERVICE 3421 HOLLIS OAKLAND, CA 94608		
Tank ID:	6		
Tank Contents:	LEADED GAS		
Tank Age:	NOT REPORTED		
Tank Size (Units):	2000 (GALLONS)		
Tank Status:	CLOSED REMOVED		
Leak Monitoring:	REPORTED AS "UNKNOWN" BY AGENCY		
Tank Piping:	REPORTED AS "UNKNOWN" BY AGENCY		
Tank Material:	BARE STEEL		
DETAILS REGARDING:	UST / SRC# 1612	EPA/Agency ID	N/A
Agency Address:	GUITON CHARTER BUS SERVICE 3421 HOLLIS OAKLAND, CA 94608		
Tank ID:	7		
Tank Contents:	OIL (NOT SPECIFIED)		
Tank Age:	NOT REPORTED		
Tank Size (Units):	1000 (GALLONS)		
Tank Status:	CLOSED REMOVED		
Leak Monitoring:	REPORTED AS "UNKNOWN" BY AGENCY		
Tank Piping:	REPORTED AS "UNKNOWN" BY AGENCY		
Tank Material:	REPORTED AS "UNKNOWN" BY AGENCY		

Property Address with VISTA Verified/Enhanced City and Zip:	GUITON INC 3421 HOLLIS ST OAKLAND, CA 94608	Map ID#:	11
		VISTA ID#:	3776948
		Distance/Direction:	0.33MI / SE
DETAILS REGARDING:	CORTESE / SRC# 1082	Agency ID	CAL000003077
Agency Address:	SAME AS ABOVE		
List Name:	HAZARDOUS WASTE INFORMATION SYSTEM		
Site ID:	CAL000003077		
DETAILS REGARDING:	CORTESE / SRC# 1082	Agency ID	CAL000018960
Agency Address:	SAME AS ABOVE		
List Name:	HAZARDOUS WASTE INFORMATION SYSTEM		
Site ID:	CAL000018960		



RISK AT SITE AND THE ADJACENT AREA (within 5/8 mile) CONT.

Property Address with VISTA Verified/Enhanced City and Zip:	UNKNOWN 3400 HOLLIS OAKLAND, CA 94608	Map ID#:	11
		VISTA ID#:	200018632
		Distance/Direction:	0.35MI / SE
DETAILS REGARDING:	ERNS / SRC# 1428	Agency ID	92-3612
Agency Address:	UNKNOWN 3400 HOLLIS OAKLAND, CA 94612		
Spill Date Time:	APRIL 14, 1992 04:34:00 PM		
Case Number:	92-3612		
Spill Location:	3400 HOLLIS		
Source Agency:	E 92-3612 F		
Discharger Name:	NOT REPORTED		
Discharger Org:	UNKNOWN		
Discharger Phone:	NOT REPORTED		
Material Spilled:	ASBESTOS COVER PIPES, 0.00 (UNK)		
Material Spilled:	ASBESTOS (BAGS), 0.00 (OTH)		
Air Release:	NO		
Land Release:	YES		
Water Release:	NO		
Ground Release:	NO		
Facility Release:	NO		
Other Release:	NO		
Waterway Affected:	NOT REPORTED		

Property Address with VISTA Verified/Enhanced City and Zip:	UNKNOWN 3400 LOUISE ST. UNDER OVERPASS OAKLAND, CA 94608	Map ID#:	11
		VISTA ID#:	200081848
		Distance/Direction:	0.35MI / S
DETAILS REGARDING:	ERNS / SRC# 1428	Agency ID	90-7057
Agency Address:	UNKNOWN 3400 LOUISE ST. UNDER OVERPASS OAKLAND, CA		
Spill Date Time:	MAY 24, 1990 11:18:00 AM		
Case Number:	90-7057		
Spill Location:	3400 LOUISE ST. UNDER OVERPASS		
Source Agency:	E 90-7057		
Discharger Name:	NOT REPORTED		
Discharger Org:	UNKNOWN		
Discharger Phone:	NOT REPORTED		
Material Spilled:	OIL SLUDGE MATERIAL, 170.00 (GAL)		
Air Release:	NO		
Land Release:	YES		
Water Release:	NO		
Ground Release:	NO		
Facility Release:	NO		
Other Release:	NO		
Waterway Affected:	NONE		

Property Address with VISTA Verified/Enhanced City and Zip:	DRAYAGE PROPERTY 1350 34TH ST OAKLAND, CA 94608	Map ID#:	11
		VISTA ID#:	1582053
		Distance/Direction:	0.38MI / SE
DETAILS REGARDING:	CORTESE / SRC# 1082	Agency ID	
Agency Address:	SAME AS ABOVE		
List Name:	LEAKING TANK		
Site ID:	NOT REPORTED		



For More Information Call VISTA Environmental Information at 1 - 800 - 767 - 0403

Report ID: 048209-001

Date of Report: July 01, 1994

Page #84

RISK AT SITE AND THE ADJACENT AREA (within 5/8 mile) CONT.

Property Address with VISTA Verified/Enhanced City and Zip:	DRAYAGE PROPERTY 1350 34TH ST OAKLAND, CA 94608	Map ID#:	11
		VISTA ID#:	1582053
		Distance/Direction:	0.38MI / SE
DETAILS REGARDING:	Regional LUST / SRC# 1465	Agency ID:	01-0507
Agency Address:	DRAYAGE PROPERTY 1350 1350 34TH ST OAKLAND, CA		
Tank Status:	NOT REPORTED		
Discovery Date:	NOT REPORTED		
Media Affected:	NOT REPORTED		
Substance:	NOT REPORTED		
Quantity (Units):	NOT REPORTED		
Leak Cause:	NOT REPORTED		
Leak Source:	NOT REPORTED		
Remedial Action:	NOT REPORTED		
Remedial Status 1:	NOT REPORTED		
Remedial Status 2:	NOT REPORTED		
DETAILS REGARDING:	LUST / SRC# 1640	EPA/Agency ID	N/A
Agency Address:	DRAYAGE PROPERTY 1350 34TH ST OAKLAND, CA		
Tank Status:	NOT REPORTED		
Discovery Date:	APRIL 30, 1990		
Media Affected:	SOIL		
Substance:	NOT REPORTED		
Quantity (Units):	NOT REPORTED		
Leak Cause:	NOT REPORTED		
Leak Source:	NOT REPORTED		
Remedial Action:	NO ACTION TAKEN		
Remedial Status 1:	NO ACTION TAKEN-RP		
Remedial Status 2:	NOT REPORTED		

Property Address with VISTA Verified/Enhanced City and Zip:	JACK HEMSATH DRAYAGE, INC. 1350 034TH OAKLAND, CA 94608	Map ID#:	11
		VISTA ID#:	4015977
		Distance/Direction:	0.38MI / SE
DETAILS REGARDING:	UST / SRC# 1612	EPA/Agency ID	N/A
Agency Address:	SAME AS ABOVE		
Underground Tanks:	1		
Aboveground Tanks:	NOT REPORTED		
Tanks Removed:	NOT REPORTED		
DETAILS REGARDING:	UST / SRC# 1612	EPA/Agency ID	N/A
Agency Address:	SAME AS ABOVE		
Tank ID:	1		
Tank Contents:	DIESEL		
Tank Age:	NOT REPORTED		
Tank Size (Units):	1 (GALLONS)		
Tank Status:	CLOSED REMOVED		
Leak Monitoring:	REPORTED AS "UNKNOWN" BY AGENCY		
Tank Piping:	REPORTED AS "UNKNOWN" BY AGENCY		
Tank Material:	REPORTED AS "UNKNOWN" BY AGENCY		



RISK AT SITE AND THE ADJACENT AREA (within 5/8 mile) CONT

Property Address with VISTA Verified/Enhanced City and Zip:	MASTER TRANSPORTATION 1451 34TH STREET OAKLAND, CA 94608	Map ID#:	11
		VISTA ID#:	1154874
		Distance/Direction:	0.39MI / S
DETAILS REGARDING:	SCL / SRC# 1542	Agency ID	01420100
Agency Address:	MASTER TRANSPORTATION 1451 34TH STREET OAKLAND, CA 94609		
Status:	NOT AN NPL SITE		
Facility Type:	NOT REPORTED		
Lead Agency:	NOT REPORTED		
State Status:	NO FURTHER ACTION		
Pollutants:	NOT REPORTED		

Property Address with VISTA Verified/Enhanced City and Zip:	UNK 3265 LOUISE ST OAKLAND, CA 94608	Map ID#:	11
		VISTA ID#:	200188086
		Distance/Direction:	0.44MI / S
DETAILS REGARDING:	ERNS / SRC# 1428	Agency ID	
Agency Address:	UNK 3265 LOUISE ST OAKLAND, CA		
Spill Date Time:	AUGUST 10, 1989 08:00:00 PM		
Case Number:	NOT REPORTED		
Spill Location:	3265 LOUISE ST ~~~~~~		
Source Agency:	NOT REPORTED		
Discharger Name:	NOT REPORTED		
Discharger Org:	UNK		
Discharger Phone:	NOT REPORTED		
Material Spilled:	PAINT PRODUCTS, 25.00 (GAL)		
Air Release:	NO		
Land Release:	YES		
Water Release:	NO		
Ground Release:	NO		
Facility Release:	NO		
Other Release:	NO		
Waterway Affected:	NONE		

Property Address with VISTA Verified/Enhanced City and Zip:	ROMAK IRON WORKS 3250 HOLLIS OAKLAND, CA 94608	Map ID#:	11
		VISTA ID#:	4029176
		Distance/Direction:	0.44MI / SE
DETAILS REGARDING:	UST / SRC# 1612	EPA/Agency ID	N/A
Agency Address:	SAME AS ABOVE		
Underground Tanks:	2		
Aboveground Tanks:	NOT REPORTED		
Tanks Removed:	NOT REPORTED		
DETAILS REGARDING:	UST / SRC# 1612	EPA/Agency ID	N/A
Agency Address:	SAME AS ABOVE		
Tank ID:	1		
Tank Contents:	UNLEADED GAS		
Tank Age:	NOT REPORTED		
Tank Size (Units):	1000 (GALLONS)		
Tank Status:	CLOSED REMOVED		
Leak Monitoring:	REPORTED AS "UNKNOWN" BY AGENCY		
Tank Piping:	FIBERGLASS		
Tank Material:	BARE STEEL		



For More Information Call VISTA Environmental Information at 1 - 800 - 767 - 0403
Report ID: 048209-001

Date of Report: July 01, 1994

RISK AT SITE AND THE ADJACENT AREA (within 5/8 mile) CONT

Property Address with VISTA Verified/Enhanced City and Zip:	ROMAK IRON WORKS 3250 HOLLIS OAKLAND, CA 94608	Map ID#:	11
		VISTA ID#:	4029176
		Distance/Direction:	0.44MI / SE
DETAILS REGARDING:	UST / SRC# 1612	EPA/Agency ID	N/A
Agency Address:	SAME AS ABOVE		
Tank ID:	2		
Tank Contents:	UNLEADED GAS		
Tank Age:	NOT REPORTED		
Tank Size (Units):	1000 (GALLONS)		
Tank Status:	CLOSED REMOVED		
Leak Monitoring:	REPORTED AS "UNKNOWN" BY AGENCY		
Tank Piping:	FIBERGLASS		
Tank Material:	BARE STEEL		
DETAILS REGARDING:	LUST / SRC# 1640	EPA/Agency ID	N/A
Agency Address:	ROMAK IRON WORKS 3250 HOLLIS ST OAKLAND, CA		
Tank Status:	NOT REPORTED		
Discovery Date:	NOT REPORTED		
Media Affected:	SOIL		
Substance:	NOT REPORTED		
Quantity (Units):	NOT REPORTED		
Leak Cause:	NOT REPORTED		
Leak Source:	NOT REPORTED		
Remedial Action:	EXCAVATE TREAT		
Remedial Status 1:	NO ACTION TAKEN-RP		
Remedial Status 2:	NOT REPORTED		

Property Address with VISTA Verified/Enhanced City and Zip:	ROMAK IRON WORKS 3250 HOLLIS ST OAKLAND, CA 94608	Map ID#:	11
		VISTA ID#:	4222650
		Distance/Direction:	0.44MI / SE
DETAILS REGARDING:	Regional LUST / SRC# 1465	Agency ID	01-0786
Agency Address:	ROMAK IRON WORKS 3250 HOLLIS ST OAKLAND, CA		
Tank Status:	NOT REPORTED		
Discovery Date:	NOT REPORTED		
Media Affected:	NOT REPORTED		
Substance:	NOT REPORTED		
Quantity (Units):	NOT REPORTED		
Leak Cause:	NOT REPORTED		
Leak Source:	NOT REPORTED		
Remedial Action:	NOT REPORTED		
Remedial Status 1:	NOT REPORTED		
Remedial Status 2:	NOT REPORTED		



For More Information Call VISTA Environmental Information at 1 - 800 - 767 - 0403

Report ID: 048209-001

Date of Report: July 01, 1994

Page #87

RISK AT SITE AND THE ADJACENT AREA (within 5/8 mile) CONT

Property Address with VISTA Verified/Enhanced City and Zip:	BERKELEY FARMS 1313 53RD ST EMERYVILLE, CA 94601	Map ID#:	12
		VISTA ID#:	929849
		Distance/Direction:	0.34MI / N
DETAILS REGARDING:	CORTESE / SRC# 1082	Agency ID	
Agency Address:	BERKELEY FARMS 1313 53RD ST EMERYVILLE, CA 94549		
List Name:	LEAKING TANK		
Site ID:	NOT REPORTED		
DETAILS REGARDING:	Regional LUST / SRC# 1465	Agency ID	01-0188
Agency Address:	BERKELEY FARMS 1313 1313 53RD AVE EMERYVILLE, CA		
Tank Status:	NOT REPORTED		
Discovery Date:	NOT REPORTED		
Media Affected:	NOT REPORTED		
Substance:	NOT REPORTED		
Quantity (Units):	NOT REPORTED		
Leak Cause:	NOT REPORTED		
Leak Source:	NOT REPORTED		
Remedial Action:	NOT REPORTED		
Remedial Status 1:	NOT REPORTED		
Remedial Status 2:	NOT REPORTED		
DETAILS REGARDING:	LUST / SRC# 1640	EPA/Agency ID	N/A
Agency Address:	BERKELEY FARMS 1313 53RD AVE EMERYVILLE, CA		
Tank Status:	NOT REPORTED		
Discovery Date:	MARCH 17, 1988		
Media Affected:	SOIL		
Substance:	NOT REPORTED		
Quantity (Units):	NOT REPORTED		
Leak Cause:	NOT REPORTED		
Leak Source:	NOT REPORTED		
Remedial Action:	NO ACTION TAKEN		
Remedial Status 1:	NO ACTION TAKEN-RP		
Remedial Status 2:	NOT REPORTED		

Property Address with VISTA Verified/Enhanced City and Zip:	RAININ INSTRUMENT CO 5400 HOLLIS ST EMERYVILLE, CA 94608	Map ID#:	12
		VISTA ID#:	3196874
		Distance/Direction:	0.39MI / N
DETAILS REGARDING:	RCRA-SmGen / SRC# 1372	EPA ID	CAD983614942
Agency Address:	SAME AS ABOVE		
Generator Class:	GENERATORS WHO GENERATE 100 KG./MONTH BUT LESS THAN 1000 KG./MONTH OF NON-ACUTELY HAZARDOUS WASTE		
Generator Requirements Violation:	NO		
Violation of Corrective Action Scheduled:	NO		
Land Requirements Violation:	NO		



For More Information Call VISTA Environmental Information at 1 - 800 - 767 - 0403
Report ID: 048209-001

Date of Report: July 01, 1994
Page #88

RISK AT SITE AND THE ADJACENT AREA (within 5/8 mile) CONT.

Property Address with VISTA Verified/Enhanced City and Zip:	CALIFORNIA PHOTO SERVICE 5440 HOLLIS STREET EMERYVILLE, CA 94608	Map ID#:	12
		VISTA ID#:	1155112
		Distance/Direction:	0.40MI / N
DETAILS REGARDING:	SCL / SRC# 1542	Agency ID	01730024
Agency Address:	SAME AS ABOVE		
Status:	NOT AN NPL SITE		
Facility Type:	NOT REPORTED		
Lead Agency:	NOT REPORTED		
State Status:	NO FURTHER ACTION		
Pollutants:	NOT REPORTED		

Property Address with VISTA Verified/Enhanced City and Zip:	MYERS CONTAINER CORPORATION 4500 SHELLMOUND AVE EMERYVILLE, CA 94608	Map ID#:	13
		VISTA ID#:	2749089
		Distance/Direction:	0.36MI / W
DETAILS REGARDING:	CORTESE / SRC# 1082	Agency ID	1763
Agency Address:	SAME AS ABOVE		
List Name:	REGULATED AIR EMISSIONS GREATER THAN 25 TONS/DAY		
Site ID:	1763		

DETAILS REGARDING:	CORTESE / SRC# 1082	Agency ID	01340110
Agency Address:	MYERS DRUM - EMERYVILLE 4500 SHELLMOUND AVE EMERYVILLE, CA 94608		
List Name:	ABANDONED SITES PROGRAM INFORMATION SYSTEM INCLUDED IN CALSITES		
Site ID:	01340110 SITES		

DETAILS REGARDING:	CORTESE / SRC# 1082	Agency ID	CAT000624957
Agency Address:	MYERS DRUM CO 4500 SHELLMOUND AVE EMERYVILLE, CA 94608		
List Name:	FACILITY INDEX SYSTEM		
Site ID:	CAT000624957		

DETAILS REGARDING:	CORTESE / SRC# 1082	Agency ID	CAT000624957
Agency Address:	MYERS CONTAINER CORP 4500 SHELLMOUND AVE EMERYVILLE, CA 94608		
List Name:	HAZARDOUS WASTE INFORMATION SYSTEM		
Site ID:	CAT000624957		

DETAILS REGARDING:	SPL / SRC# 1583	Agency ID	01340110
Agency Address:	MYERS DRUM - EMERYVILLE 4500 SHELLMOUND STREET EMERYVILLE, CA 94608		
Status:	NOT AN NPL SITE		
Facility Type:	NOT REPORTED		
Lead Agency:	DEPT OF TOXIC SUBSTANCES CONTROL		
State Status:	ACTIVE SITE		
Pollutant 1:	SOLIDS OR SLUDGES W/ HALOGENATED ORGANIC COMPOUNDS		
Pollutant 2:	HALOGENATED ORGANIC COMPOUNDS		
Pollutant 3:	MERCURY		



RISK AT SITE AND THE ADJACENT AREA (within 5/8 mile) CONT.

Property Address with VISTA Verified/Enhanced City and Zip:	MYERS CONTAINER CORPORATION 4500 SHELLMOUND AVE EMERYVILLE, CA 94608	Map ID#:	13
		VISTA ID#:	2749089
		Distance/Direction:	0.36MI / W
DETAILS REGARDING:	CERCLIS / SRC# 1623	EPA ID	CAT000624957
Agency Address:	MYERS DRUM #2 4500 SHELLMOUND ST. EMERYVILLE, CA 94608		
NPL Status:	NOT A PROPOSED, CURRENT, OR DELETED NPL SITE		
Site Ownership:	PRIVATE/NON-GOVERNMENTAL		
Lead Agency:	NO DETERMINATION		
Site Description:	NOT REPORTED		
DETAILS REGARDING:	CERCLIS / SRC# 1623	EPA ID	CAT000624957
Agency Address:	MYERS DRUM #2 4500 SHELLMOUND ST. EMERYVILLE, CA 94608		
Event Type:	DISCOVERY		
Lead Agency:	FUND LEAD		
Event Status:	NOT REPORTED		
Start Date:	NOT REPORTED		
Completion Date:	OCTOBER 18, 1993		

Property Address with VISTA Verified/Enhanced City and Zip:	EMERYVILLE - OPEN TOP RECONDIT 4500 SHELLMOUND AVE EMERYVILLE, CA 94608	Map ID#:	13
		VISTA ID#:	1237646
		Distance/Direction:	0.36MI / W
DETAILS REGARDING:	CORTESE / SRC# 1082	Agency ID	41769
Agency Address:	SAME AS ABOVE		
List Name:	UNDERGROUND TANK		
Site ID:	41769		
DETAILS REGARDING:	UST / SRC# 1612	EPA/Agency ID	N/A
Agency Address:	EMERYVILLE - OPEN TOP RECONDIT 4500 SHELLMOUND EMERYVILLE, CA 94608		
Underground Tanks:	1		
Aboveground Tanks:	NOT REPORTED		
Tanks Removed:	NOT REPORTED		
DETAILS REGARDING:	UST / SRC# 1612	EPA/Agency ID	N/A
Agency Address:	EMERYVILLE - OPEN TOP RECONDIT 4500 SHELLMOUND EMERYVILLE, CA 94608		
Tank ID:	1		
Tank Contents:	REPORTED AS "UNKNOWN" BY AGENCY		
Tank Age:	NOT REPORTED		
Tank Size (Units):	3500 (GALLONS)		
Tank Status:	CLOSED REMOVED		
Leak Monitoring:	REPORTED AS "UNKNOWN" BY AGENCY		
Tank Piping:	REPORTED AS "UNKNOWN" BY AGENCY		
Tank Material:	CONCRETE		



For More Information Call VISTA Environmental Information at 1 - 800 - 767 - 0403

Report ID: 048209-001

Date of Report: July 01, 1994

Page #90

RISK AT SITE AND THE ADJACENT AREA (within 5/8 mile) CONT

Property Address with VISTA Verified/Enhanced City and Zip:	HARCROS PIGMENTS INC 4650 SHELLMOUND ST EMERYVILLE, CA 94608	Map ID#:	13
		VISTA ID#:	3778614
		Distance/Direction:	0.37MI / W
DETAILS REGARDING:	CORTESE / SRC# 1082	Agency ID:	5585
Agency Address:	SAME AS ABOVE		
List Name:	REGULATED AIR EMISSIONS AT 10-25 TONS/DAY		
Site ID:	5585		
DETAILS REGARDING:	CORTESE / SRC# 1082	Agency ID:	10271
Agency Address:	HARCROS PIGMENTS INC. 4650 SHELLMOUND ST EMERYVILLE, CA 94608		
List Name:	CALIFORNIA TRIS 1987		
Site ID:	10271		
DETAILS REGARDING:	CORTESE / SRC# 1082	Agency ID:	10271
Agency Address:	HARCROS PIGMENTS INC. 4650 SHELLMOUND ST EMERYVILLE, CA 94608		
List Name:	CALIFORNIA TRIS 1988		
Site ID:	10271		
DETAILS REGARDING:	CORTESE / SRC# 1082	Agency ID:	10271
Agency Address:	HARCROS PIGMENTS INC. 4650 SHELLMOUND ST EMERYVILLE, CA 94608		
List Name:	CALIFORNIA TRIS 1989		
Site ID:	10271		
DETAILS REGARDING:	CORTESE / SRC# 1082	Agency ID:	10271
Agency Address:	HARCROS PIGMENTS INC. 4650 SHELLMOUND ST EMERYVILLE, CA 94608		
List Name:	CALIFORNIA TRIS 1990		
Site ID:	10271		
DETAILS REGARDING:	RCRA-TSD / SRC# 1372	EPA ID:	CAD009206178
Agency Address:	HARCROS PIGMENTS INC. 4650 SHELLMOUND ST. EMERYVILLE, CA 94608		
Off-Site Waste Received:	NO		
Land Disposal:	NO		
Incinerator:	NO		
Storage/Treatment:	NO		
Ground Water Violation:	NO		
Closure Violation:	NO		
Financial Requirements Violation:	NO		
Corrective Action Violation:	NO		
Land Ban Violation:	NO		
Other Requirements Violation:	NO		



For More Information Call VISTA Environmental Information at 1 - 800 - 767 - 0403

Report ID: 048209-001

Date of Report: July 01, 1994

Page #91

RISK AT SITE AND THE ADJACENT AREA (within 5/8 mile) CONT

Property Address with VISTA Verified/Enhanced City and Zip:	PFIZER PIGMENTS INC 4650 SHELLMOUND ST EMERYVILLE, CA 94608	Map ID#:	13
		VISTA ID#:	327674
		Distance/Direction:	0.37MI / W
DETAILS REGARDING:	CORTESE / SRC# 1082	Agency ID:	88
Agency Address:	SAME AS ABOVE		
List Name:	REGULATED AIR EMISSIONS AT 10-25 TONS/DAY		
Site ID:	88		
DETAILS REGARDING:	CORTESE / SRC# 1082	Agency ID:	01280006
Agency Address:	PFIZER INC 4650 SHELLMOUND ST EMERYVILLE, CA 94608		
List Name:	ABANDONED SITES PROGRAM INFORMATION SYSTEM INCLUDED IN CALSITES		
Site ID:	01280006		
DETAILS REGARDING:	CORTESE / SRC# 1082	Agency ID:	CAD009206178
Agency Address:	SAME AS ABOVE		
List Name:	FACILITY INDEX SYSTEM		
Site ID:	CAD009206178		
DETAILS REGARDING:	CORTESE / SRC# 1082	Agency ID:	CAD009206178
Agency Address:	SAME AS ABOVE		
List Name:	HAZARDOUS WASTE INFORMATION SYSTEM		
Site ID:	CAD009206178		
DETAILS REGARDING:	CORTESE / SRC# 1082	Agency ID:	
Agency Address:	PFIZER PIGMENTS INC. 4650 SHELLMOUND ST EMERYVILLE, CA 94608		
List Name:	LEAKING TANK		
Site ID:	NOT REPORTED		
DETAILS REGARDING:	CORTESE / SRC# 1082	Agency ID:	2 019085001
Agency Address:	NPD-PFIZER PIGMENTS INC. 4650 SHELLMOUND ST EMERYVILLE, CA 94608		
List Name:	STATE WATER RESOURCES CONTROL BOARD		
Site ID:	2 019085001		
DETAILS REGARDING:	Regional LUST / SRC# 1465	Agency ID:	01-1165
Agency Address:	PFIZER PIGMENTS INC. 4650 SHELLMOUND ST EMERYVILLE, CA		
Tank Status:	NOT REPORTED		
Discovery Date:	NOT REPORTED		
Media Affected:	NOT REPORTED		
Substance:	NOT REPORTED		
Quantity (Units):	NOT REPORTED		
Leak Cause:	NOT REPORTED		
Leak Source:	NOT REPORTED		
Remedial Action:	NOT REPORTED		
Remedial Status 1:	NOT REPORTED		
Remedial Status 2:	NOT REPORTED		



RISK AT SITE AND THE ADJACENT AREA (within 5/8 mile) CONT.			
Property Address with VISTA Verified/Enhanced City and Zip:	PFIZER PIGMENTS INC 4650 SHELLMOUND ST EMERYVILLE, CA 94608	Map ID#: VISTA ID#: Distance/Direction:	13 327674 0.37MI / W
DETAILS REGARDING:	SCL / SRC# 1542	Agency ID	01280006
Agency Address:	PFIZER INC 4650 SHELLMOUND STREET EMERYVILLE, CA 94608		
Status:	NOT AN NPL SITE		
Facility Type:	NOT REPORTED		
Lead Agency:	NOT REPORTED		
State Status:	MITIGATED BY REGIONAL WATER QUALITY CONTROL BOARD		
Pollutant 1:	PAINT SLUDGE		
Pollutant 2:	WASTE OIL MIXED OIL		
Pollutant 3:	OXYGENATED SOLVENTS		
DETAILS REGARDING:	Regional CERCLIS / SRC# 1609	EPA ID	CAD009206178
Agency Address:	PFIZER INC 4650 SHELLMOUND ST EMERYVILLE, CA 94608		
Regional Utility Description:	ABOVE GROUND TANKS BRICK LINED 18400 GAL CONTAIN FERROUS SULFATE STORAGE		
DETAILS REGARDING:	Regional CERCLIS / SRC# 1609	EPA ID	CAD009206178
Agency Address:	PFIZER INC 4650 SHELLMOUND ST EMERYVILLE, CA 94608		
Regional Utility Description:	ABOVE GROUND TANKS- FIBERGLASS LINED 13600 GAL CONTAIN PICKLE LIQUOR.		
DETAILS REGARDING:	Regional CERCLIS / SRC# 1609	EPA ID	CAD009206178
Agency Address:	PFIZER INC 4650 SHELLMOUND ST EMERYVILLE, CA 94608		
Regional Utility Description:	RCRA REGULATED: TSD FACIL (NON HANDLER) SEE NOTIFICATION PARTA FILE		
DETAILS REGARDING:	Regional CERCLIS / SRC# 1609	EPA ID	CAD009206178
Agency Address:	PFIZER INC 4650 SHELLMOUND ST EMERYVILLE, CA 94608		
Regional Utility Description:	OTHER: PAINT, PIGMENTS, POSSIBLE RESINS		
DETAILS REGARDING:	Regional CERCLIS / SRC# 1609	EPA ID	CAD009206178
Agency Address:	PFIZER INC 4650 SHELLMOUND ST EMERYVILLE, CA 94608		
Regional Utility Description:	ACIDS		
DETAILS REGARDING:	UST / SRC# 1612	EPA/Agency ID	N/A
Agency Address:	PFIZER INC. 4650 SELLMOUND EMERYVILLE, CA 94608		
Underground Tanks:	17		
Aboveground Tanks:	NOT REPORTED		
Tanks Removed:	NOT REPORTED		



For More Information Call VISTA Environmental Information at 1 - 800 - 767 - 0403
Report ID: 048209-001

Date of Report: July 01, 1994

Page #93

RISK AT SITE AND THE ADJACENT AREA (within 5/8 mile) CONT.

Property Address with VISTA Verified/Enhanced City and Zip:	PFIZER PIGMENTS INC 4650 SHELLMOUND ST EMERYVILLE, CA 94608	Map ID#:	13
		VISTA ID#:	327674
		Distance/Direction:	0.37MI / W
DETAILS REGARDING:	UST / SRC# 1612	EPA/Agency ID	N/A
Agency Address:	PFIZER INC. 4650 SELLMOUND EMERYVILLE, CA 94608		
Tank ID:	1		
Tank Contents:	DIESEL		
Tank Age:	NOT REPORTED		
Tank Size (Units):	12000 (GALLONS)		
Tank Status:	CLOSED REMOVED		
Leak Monitoring:	REPORTED AS "UNKNOWN" BY AGENCY		
Tank Piping:	REPORTED AS "UNKNOWN" BY AGENCY		
Tank Material:	BARE STEEL		
DETAILS REGARDING:	UST / SRC# 1612	EPA/Agency ID	N/A
Agency Address:	PFIZER INC. 4650 SELLMOUND EMERYVILLE, CA 94608		
Tank ID:	2		
Tank Contents:	DIESEL		
Tank Age:	NOT REPORTED		
Tank Size (Units):	12000 (GALLONS)		
Tank Status:	CLOSED REMOVED		
Leak Monitoring:	REPORTED AS "UNKNOWN" BY AGENCY		
Tank Piping:	REPORTED AS "UNKNOWN" BY AGENCY		
Tank Material:	BARE STEEL		
DETAILS REGARDING:	UST / SRC# 1612	EPA/Agency ID	N/A
Agency Address:	PFIZER INC. 4650 SELLMOUND EMERYVILLE, CA 94608		
Tank ID:	3		
Tank Contents:	DIESEL		
Tank Age:	NOT REPORTED		
Tank Size (Units):	12000 (GALLONS)		
Tank Status:	CLOSED REMOVED		
Leak Monitoring:	REPORTED AS "UNKNOWN" BY AGENCY		
Tank Piping:	REPORTED AS "UNKNOWN" BY AGENCY		
Tank Material:	BARE STEEL		
DETAILS REGARDING:	UST / SRC# 1612	EPA/Agency ID	N/A
Agency Address:	PFIZER INC. 4650 SELLMOUND EMERYVILLE, CA 94608		
Tank ID:	4		
Tank Contents:	DIESEL		
Tank Age:	NOT REPORTED		
Tank Size (Units):	12000 (GALLONS)		
Tank Status:	CLOSED REMOVED		
Leak Monitoring:	REPORTED AS "UNKNOWN" BY AGENCY		
Tank Piping:	REPORTED AS "UNKNOWN" BY AGENCY		
Tank Material:	BARE STEEL		



For More Information Call VISTA Environmental Information at 1 - 800 - 767 - 0403

Report ID: 048209-001

Date of Report: July 01, 1994

Page #94

RISK AT SITE AND THE ADJACENT AREA (within 5/8 mile) CONT

Property Address with VISTA Verified/Enhanced City and Zip:	PFIZER PIGMENTS INC 4650 SHELLMOUND ST EMERYVILLE, CA 94608	Map ID#:	13
		VISTA ID#:	327674
		Distance/Direction:	0.37MI / W
DETAILS REGARDING:	UST / SRC# 1612	EPA/Agency ID	N/A
Agency Address:	PFIZER INC. 4650 SELLMOUND EMERYVILLE, CA 94608		
Tank ID:	5		
Tank Contents:	DIESEL		
Tank Age:	NOT REPORTED		
Tank Size (Units):	12000 (GALLONS)		
Tank Status:	CLOSED REMOVED		
Leak Monitoring:	REPORTED AS "UNKNOWN" BY AGENCY		
Tank Piping:	REPORTED AS "UNKNOWN" BY AGENCY		
Tank Material:	BARE STEEL		
DETAILS REGARDING:	UST / SRC# 1612	EPA/Agency ID	N/A
Agency Address:	PFIZER INC. 4650 SELLMOUND EMERYVILLE, CA 94608		
Tank ID:	6		
Tank Contents:	DIESEL		
Tank Age:	NOT REPORTED		
Tank Size (Units):	12000 (GALLONS)		
Tank Status:	CLOSED REMOVED		
Leak Monitoring:	REPORTED AS "UNKNOWN" BY AGENCY		
Tank Piping:	REPORTED AS "UNKNOWN" BY AGENCY		
Tank Material:	BARE STEEL		
DETAILS REGARDING:	UST / SRC# 1612	EPA/Agency ID	N/A
Agency Address:	PFIZER INC. 4650 SELLMOUND EMERYVILLE, CA 94608		
Tank ID:	7		
Tank Contents:	DIESEL		
Tank Age:	NOT REPORTED		
Tank Size (Units):	12000 (GALLONS)		
Tank Status:	CLOSED REMOVED		
Leak Monitoring:	REPORTED AS "UNKNOWN" BY AGENCY		
Tank Piping:	REPORTED AS "UNKNOWN" BY AGENCY		
Tank Material:	BARE STEEL		
DETAILS REGARDING:	UST / SRC# 1612	EPA/Agency ID	N/A
Agency Address:	PFIZER INC. 4650 SELLMOUND EMERYVILLE, CA 94608		
Tank ID:	8		
Tank Contents:	DIESEL		
Tank Age:	NOT REPORTED		
Tank Size (Units):	12000 (GALLONS)		
Tank Status:	CLOSED REMOVED		
Leak Monitoring:	REPORTED AS "UNKNOWN" BY AGENCY		
Tank Piping:	REPORTED AS "UNKNOWN" BY AGENCY		
Tank Material:	BARE STEEL		



For More Information Call VISTA Environmental Information at 1 - 800 - 767 - 0403
Report ID: 048209-001

Date of Report: July 01, 1994

RISK AT SITE AND THE ADJACENT AREA (within 5/8 mile) CONT.

Property Address with VISTA Verified/Enhanced City and Zip:	PFIZER PIGMENTS INC 4650 SHELLMOUND ST EMERYVILLE, CA 94608	Map ID#:	13
		VISTA ID#:	327674
		Distance/Direction:	0.37MI / W
DETAILS REGARDING:	UST / SRC# 1612	EPA/Agency ID	N/A
Agency Address:	PFIZER INC. 4650 SELLMOUND EMERYVILLE, CA 94608		
Tank ID:	9		
Tank Contents:	DIESEL		
Tank Age:	NOT REPORTED		
Tank Size (Units):	12000 (GALLONS)		
Tank Status:	CLOSED REMOVED		
Leak Monitoring:	REPORTED AS "UNKNOWN" BY AGENCY		
Tank Piping:	REPORTED AS "UNKNOWN" BY AGENCY		
Tank Material:	BARE STEEL		
DETAILS REGARDING:	UST / SRC# 1612	EPA/Agency ID	N/A
Agency Address:	PFIZER INC. 4650 SELLMOUND EMERYVILLE, CA 94608		
Tank ID:	10		
Tank Contents:	DIESEL		
Tank Age:	NOT REPORTED		
Tank Size (Units):	12000 (GALLONS)		
Tank Status:	CLOSED REMOVED		
Leak Monitoring:	REPORTED AS "UNKNOWN" BY AGENCY		
Tank Piping:	REPORTED AS "UNKNOWN" BY AGENCY		
Tank Material:	BARE STEEL		
DETAILS REGARDING:	UST / SRC# 1612	EPA/Agency ID	N/A
Agency Address:	PFIZER INC. 4650 SELLMOUND EMERYVILLE, CA 94608		
Tank ID:	11		
Tank Contents:	LEADED GAS		
Tank Age:	NOT REPORTED		
Tank Size (Units):	1000 (GALLONS)		
Tank Status:	CLOSED REMOVED		
Leak Monitoring:	REPORTED AS "UNKNOWN" BY AGENCY		
Tank Piping:	REPORTED AS "UNKNOWN" BY AGENCY		
Tank Material:	REPORTED AS "UNKNOWN" BY AGENCY		
DETAILS REGARDING:	UST / SRC# 1612	EPA/Agency ID	N/A
Agency Address:	PFIZER INC. 4650 SELLMOUND EMERYVILLE, CA 94608		
Tank ID:	12		
Tank Contents:	OIL (NOT SPECIFIED)		
Tank Age:	NOT REPORTED		
Tank Size (Units):	300 (GALLONS)		
Tank Status:	CLOSED REMOVED		
Leak Monitoring:	REPORTED AS "UNKNOWN" BY AGENCY		
Tank Piping:	REPORTED AS "UNKNOWN" BY AGENCY		
Tank Material:	BARE STEEL		



For More Information Call VISTA Environmental Information at 1 - 800 - 767 - 0403
Report ID: 048209-001

Date of Report: July 01, 1994

Page #96

RISK AT SITE AND THE ADJACENT AREA (within 5/8 mile) CONT.

Property Address with VISTA Verified/Enhanced City and Zip:	PFIZER PIGMENTS INC 4650 SHELLMOUND ST EMERYVILLE, CA 94608	Map ID#:	13
		VISTA ID#:	327674
		Distance/Direction:	0.37MI / W
DETAILS REGARDING:	UST / SRC# 1612	EPA/Agency ID:	N/A
Agency Address:	PFIZER INC. 4650 SELLMOUND EMERYVILLE, CA 94608		
Tank ID:	13		
Tank Contents:	REPORTED AS "UNKNOWN" BY AGENCY		
Tank Age:	NOT REPORTED		
Tank Size (Units):	2022 (GALLONS)		
Tank Status:	CLOSED REMOVED		
Leak Monitoring:	REPORTED AS "UNKNOWN" BY AGENCY		
Tank Piping:	REPORTED AS "UNKNOWN" BY AGENCY		
Tank Material:	STAINLESS STEEL		
DETAILS REGARDING:	UST / SRC# 1612	EPA/Agency ID:	N/A
Agency Address:	PFIZER INC. 4650 SELLMOUND EMERYVILLE, CA 94608		
Tank ID:	14		
Tank Contents:	REPORTED AS "UNKNOWN" BY AGENCY		
Tank Age:	NOT REPORTED		
Tank Size (Units):	36000 (GALLONS)		
Tank Status:	CLOSED REMOVED		
Leak Monitoring:	REPORTED AS "UNKNOWN" BY AGENCY		
Tank Piping:	REPORTED AS "UNKNOWN" BY AGENCY		
Tank Material:	CONCRETE		
DETAILS REGARDING:	UST / SRC# 1612	EPA/Agency ID:	N/A
Agency Address:	PFIZER INC. 4650 SELLMOUND EMERYVILLE, CA 94608		
Tank ID:	15		
Tank Contents:	REPORTED AS "UNKNOWN" BY AGENCY		
Tank Age:	NOT REPORTED		
Tank Size (Units):	673 (GALLONS)		
Tank Status:	CLOSED REMOVED		
Leak Monitoring:	REPORTED AS "UNKNOWN" BY AGENCY		
Tank Piping:	REPORTED AS "UNKNOWN" BY AGENCY		
Tank Material:	CONCRETE		
DETAILS REGARDING:	UST / SRC# 1612	EPA/Agency ID:	N/A
Agency Address:	PFIZER INC. 4650 SELLMOUND EMERYVILLE, CA 94608		
Tank ID:	16		
Tank Contents:	DIESEL		
Tank Age:	NOT REPORTED		
Tank Size (Units):	500 (GALLONS)		
Tank Status:	CLOSED REMOVED		
Leak Monitoring:	REPORTED AS "UNKNOWN" BY AGENCY		
Tank Piping:	REPORTED AS "UNKNOWN" BY AGENCY		
Tank Material:	REPORTED AS "UNKNOWN" BY AGENCY		



For More Information Call VISTA Environmental Information at 1 - 800 - 767 - 0403
Report ID: 048209-001

Date of Report: July 01, 1994

RISK AT SITE AND THE ADJACENT AREA (within 5/8 mile) CONT.

Property Address with VISTA Verified/Enhanced City and Zip:	PFIZER PIGMENTS INC 4650 SHELLMOUND ST EMERYVILLE, CA 94608	Map ID#:	13
		VISTA ID#:	327674
		Distance/Direction:	0.37MI / W
DETAILS REGARDING:	UST / SRC# 1612	EPA/Agency ID	N/A
Agency Address:	PFIZER INC. 4650 SELLMOUND EMERYVILLE, CA 94608		
Tank ID:	17		
Tank Contents:	REPORTED AS "UNKNOWN" BY AGENCY		
Tank Age:	NOT REPORTED		
Tank Size (Units):	748 (GALLONS)		
Tank Status:	CLOSED REMOVED		
Leak Monitoring:	REPORTED AS "UNKNOWN" BY AGENCY		
Tank Piping:	REPORTED AS "UNKNOWN" BY AGENCY		
Tank Material:	CONCRETE		
DETAILS REGARDING:	CERCLIS / SRC# 1623	EPA ID	CAD009206178
Agency Address:	PFIZER INC 4650 SHELLMOUND ST EMERYVILLE, CA 94608		
NPL Status:	NOT A PROPOSED, CURRENT, OR DELETED NPL SITE		
Site Ownership:	REPORTED AS "UNKNOWN" BY AGENCY		
Lead Agency:	NO DETERMINATION		
Site Description:	NOT REPORTED		
DETAILS REGARDING:	CERCLIS / SRC# 1623	EPA ID	CAD009206178
Agency Address:	PFIZER INC 4650 SHELLMOUND ST EMERYVILLE, CA 94608		
Event Type:	DISCOVERY		
Lead Agency:	FUND LEAD		
Event Status:	NOT REPORTED		
Start Date:	NOT REPORTED		
Completion Date:	NOVEMBER 01, 1979		
DETAILS REGARDING:	CERCLIS / SRC# 1623	EPA ID	CAD009206178
Agency Address:	PFIZER INC 4650 SHELLMOUND ST EMERYVILLE, CA 94608		
Event Type:	PRELIMINARY ASSESSMENT		
Lead Agency:	FUND LEAD		
Event Status:	NO FURTHER REMEDIAL ACTION PLANNED		
Start Date:	OCTOBER 01, 1984		
Completion Date:	FEBRUARY 01, 1985		



For More Information Call VISTA Environmental Information at 1 - 800 - 767 - 0403

Report ID: 048209-001

Date of Report: July 01, 1994

Page #98

RISK AT SITE AND THE ADJACENT AREA (within 5/8 mile) CONT

Property Address with VISTA Verified/Enhanced City and Zip:	PFIZER PIGMENTS INC 4650 SHELLMOUND ST EMERYVILLE, CA 94608	Map ID#: VISTA ID#: Distance/Direction:	13 327674 0.37MI / W
DETAILS REGARDING:	LUST / SRC# 1640	EPA/Agency ID	N/A
Agency Address:	PFIZER INC 4650 SHELLMOUND STREET EMERYVILLE, CA 94608		
Tank Status:	NOT REPORTED		
Discovery Date:	AUGUST 01, 1988		
Media Affected:	GROUNDWATER		
Substance:	NOT REPORTED		
Quantity (Units):	NOT REPORTED		
Leak Cause:	NOT REPORTED		
Leak Source:	NOT REPORTED		
Remedial Action:	REPLACE SUPPLY		
Remedial Status 1:	SITE INVESTIGATION (SI)		
Remedial Status 2:	NOT REPORTED		

Property Address with VISTA Verified/Enhanced City and Zip:	HARCROS PIGMENTS INC. 4650 SHELLMOUND ST. EMERYVILLE, CA 94608	Map ID#: VISTA ID#: Distance/Direction:	13 3146428 0.37MI / W
DETAILS REGARDING:	TRIS / SRC# 1489	EPA ID	CAD009206178
Agency Address:	SAME AS ABOVE		
Chemical Abstract Service Registry:	SULFURIC ACID		
Quantity Released:	NOT REPORTED (POUNDS)		
DETAILS REGARDING:	TRIS / SRC# 1489	EPA ID	CAD009206178
Agency Address:	SAME AS ABOVE		
Chemical Abstract Service Registry:	ETHYLENE GLYCOL		
Quantity Released:	2145.00 (POUNDS)		

Property Address with VISTA Verified/Enhanced City and Zip:	AC TRANSIT 4650 SHELLMOUND ST EMERYVILLE, CA 94608	Map ID#: VISTA ID#: Distance/Direction:	13 200176927 0.37MI / W
DETAILS REGARDING:	ERNS / SRC# 1428	Agency ID	
Agency Address:	AC TRANSIT 4650 SHELLMOUND ST EMERYVILLE, CA		
Spill Date Time:	APRIL 11, 1989 08:10:00 AM		
Case Number:	NOT REPORTED		
Spill Location:	4650 SHELLMOUND ST ~~~~~		
Source Agency:	NOT REPORTED		
Discharger Name:	NOT REPORTED		
Discharger Org:	AC TRANSIT		
Discharger Phone:	NOT REPORTED		
Material Spilled:	WASTE OIL, 1000.00 (GAL)		
Air Release:	NO		
Land Release:	NO		
Water Release:	YES		
Ground Release:	NO		
Facility Release:	NO		
Other Release:	NO		
Waterway Affected:	TEMESCAL CREEK		



For More Information Call VISTA Environmental Information at 1 - 800 - 767 - 0403
Report ID: 048209-001

Date of Report: July 01, 1994
Page #99

RISK AT SITE AND THE ADJACENT AREA (within 5/8 mile) CONT.

Property Address with VISTA Verified/Enhanced City and Zip:	HARECROSS PIGMENTS 4650 SHELL MOUND DRIVE EMERYVILLE, CA 94608	Map ID#:	13
		VISTA ID#:	200021503
		Distance/Direction:	0.37MI / W
DETAILS REGARDING:	ERNS / SRC# 1428	Agency ID	92-3156
Agency Address:	SAME AS ABOVE		
Spill Date Time:	MARCH 24, 1992 11:00:00 PM		
Case Number:	92-3156		
Spill Location:	4650 SHELL MOUND DRIVE		
Source Agency:	E 92-3156 F		
Discharger Name:	NOT REPORTED		
Discharger Org:	HARECROSS PIGMENTS		
Discharger Phone:	NOT REPORTED		
Material Spilled:	YELLOW OXIDE PIGMENT, 200.00 (GAL)		
Air Release:	NO		
Land Release:	YES		
Water Release:	YES		
Ground Release:	NO		
Facility Release:	NO		
Other Release:	NO		
Waterway Affected:	NOT REPORTED		

Property Address with VISTA Verified/Enhanced City and Zip:	CELIS SERVICE STATION(ALLIANCE 4000 SAN PABLO EMERYVILLE, CA 94608	Map ID#:	14
		VISTA ID#:	4504161
		Distance/Direction:	0.37MI / E
DETAILS REGARDING:	UST / SRC# 1612	EPA/Agency ID	N/A
Agency Address:	SAME AS ABOVE		
Underground Tanks:	6		
Aboveground Tanks:	NOT REPORTED		
Tanks Removed:	NOT REPORTED		
DETAILS REGARDING:	UST / SRC# 1612	EPA/Agency ID	N/A
Agency Address:	SAME AS ABOVE		
Tank ID:	1		
Tank Contents:	LEADED GAS		
Tank Age:	NOT REPORTED		
Tank Size (Units):	6000 (GALLONS)		
Tank Status:	ACTIVE/IN SERVICE		
Leak Monitoring:	REPORTED AS "UNKNOWN" BY AGENCY		
Tank Piping:	REPORTED AS "UNKNOWN" BY AGENCY		
Tank Material:	OTHER DESCRIPTIONS		
DETAILS REGARDING:	UST / SRC# 1612	EPA/Agency ID	N/A
Agency Address:	SAME AS ABOVE		
Tank ID:	2		
Tank Contents:	DIESEL		
Tank Age:	NOT REPORTED		
Tank Size (Units):	7500 (GALLONS)		
Tank Status:	ACTIVE/IN SERVICE		
Leak Monitoring:	REPORTED AS "UNKNOWN" BY AGENCY		
Tank Piping:	REPORTED AS "UNKNOWN" BY AGENCY		
Tank Material:	OTHER DESCRIPTIONS		



For More Information Call VISTA Environmental Information at 1 - 800 - 767 - 0403

Report ID: 048209-001

Date of Report: July 01, 1994

Page #100

RISK AT SITE AND THE ADJACENT AREA (within 5/8 mile) CONT.

Property Address with VISTA Verified/Enhanced City and Zip:	CELIS SERVICE STATION(ALLIANCE 4000 SAN PABLO EMERYVILLE, CA 94608	Map ID#:	14
		VISTA ID#:	4504161
		Distance/Direction:	0.37MI / E
DETAILS REGARDING:	UST / SRC# 1612	EPA/Agency ID	N/A
Agency Address:	SAME AS ABOVE		
Tank ID:	3		
Tank Contents:	UNLEADED GAS		
Tank Age:	NOT REPORTED		
Tank Size (Units):	3500 (GALLONS)		
Tank Status:	ACTIVE/IN SERVICE		
Leak Monitoring:	REPORTED AS "UNKNOWN" BY AGENCY		
Tank Piping:	REPORTED AS "UNKNOWN" BY AGENCY		
Tank Material:	REPORTED AS "UNKNOWN" BY AGENCY		
DETAILS REGARDING:	UST / SRC# 1612	EPA/Agency ID	N/A
Agency Address:	SAME AS ABOVE		
Tank ID:	4		
Tank Contents:	UNLEADED GAS		
Tank Age:	NOT REPORTED		
Tank Size (Units):	4000 (GALLONS)		
Tank Status:	ACTIVE/IN SERVICE		
Leak Monitoring:	REPORTED AS "UNKNOWN" BY AGENCY		
Tank Piping:	REPORTED AS "UNKNOWN" BY AGENCY		
Tank Material:	OTHER DESCRIPTIONS		
DETAILS REGARDING:	UST / SRC# 1612	EPA/Agency ID	N/A
Agency Address:	SAME AS ABOVE		
Tank ID:	5		
Tank Contents:	UNLEADED GAS		
Tank Age:	NOT REPORTED		
Tank Size (Units):	2000 (GALLONS)		
Tank Status:	ACTIVE/IN SERVICE		
Leak Monitoring:	REPORTED AS "UNKNOWN" BY AGENCY		
Tank Piping:	REPORTED AS "UNKNOWN" BY AGENCY		
Tank Material:	OTHER DESCRIPTIONS		
DETAILS REGARDING:	UST / SRC# 1612	EPA/Agency ID	N/A
Agency Address:	SAME AS ABOVE		
Tank ID:	6		
Tank Contents:	OIL (NOT SPECIFIED)		
Tank Age:	NOT REPORTED		
Tank Size (Units):	600 (GALLONS)		
Tank Status:	ACTIVE/IN SERVICE		
Leak Monitoring:	REPORTED AS "UNKNOWN" BY AGENCY		
Tank Piping:	REPORTED AS "UNKNOWN" BY AGENCY		
Tank Material:	REPORTED AS "UNKNOWN" BY AGENCY		



RISK AT SITE AND THE ADJACENT AREA (within 5/8 mile) CONT.

Property Address with VISTA Verified/Enhanced City and Zip:	JOSON PRODUCTS COMPANY 1260 53RD STREET EMERYVILLE, CA 94608	Map ID#:	15
		VISTA ID#:	1147688
		Distance/Direction:	0.37MI / N
DETAILS REGARDING:	SCL / SRC# 1542	Agency ID	01300002
Agency Address:	SAME AS ABOVE		
Status:	NOT AN NPL SITE		
Facility Type:	NOT REPORTED		
Lead Agency:	NOT REPORTED		
State Status:	NO FURTHER ACTION		
Pollutants:	NOT REPORTED		

Property Address with VISTA Verified/Enhanced City and Zip:	CALTRANS DISTRICT 4 3465 ETTIE ST OAKLAND, CA 94608	Map ID#:	16
		VISTA ID#:	66508
		Distance/Direction:	0.38MI / SW
DETAILS REGARDING:	RCRA-LgGen / SRC# 1372	EPA ID	CAD982029084
Agency Address:	SAME AS ABOVE		
Generator Class:	GENERATORS WHO GENERATE AT LEAST 1000 KG/MONTH OF NON-ACUTELY HAZARDOUS WASTE OR 1 KG/MONTH OF ACUTELY HAZARDOUS WASTE.		
Generator Requirements Violation:	NO		
Violation of Corrective Action Scheduled:	NO		
Land Requirements Violation:	NO		

Property Address with VISTA Verified/Enhanced City and Zip:	OAKLAND 3465 ETTIE OAKLAND, CA 94608	Map ID#:	16
		VISTA ID#:	1261476
		Distance/Direction:	0.39MI / SW
DETAILS REGARDING:	UST / SRC# 1612	EPA/Agency ID	N/A
Agency Address:	OAKLAND 3465 ETTIE OAKLAND, CA 94605		
Underground Tanks:	2		
Aboveground Tanks:	NOT REPORTED		
Tanks Removed:	NOT REPORTED		
DETAILS REGARDING:	UST / SRC# 1612	EPA/Agency ID	N/A
Agency Address:	OAKLAND 3465 ETTIE OAKLAND, CA 94605		
Tank ID:	1		
Tank Contents:	DIESEL		
Tank Age:	NOT REPORTED		
Tank Size (Units):	4000 (GALLONS)		
Tank Status:	ACTIVE/IN SERVICE		
Leak Monitoring:	REPORTED AS "UNKNOWN" BY AGENCY		
Tank Piping:	REPORTED AS "UNKNOWN" BY AGENCY		
Tank Material:	BARE STEEL		



RISK AT SITE AND THE ADJACENT AREA (within 5/8 mile) CONT.

Property Address with VISTA Verified/Enhanced City and Zip:	OAKLAND 3465 ETTIE OAKLAND, CA 94608	Map ID#: VISTA ID#: Distance/Direction:	16 1261476 0.39MI / SW
DETAILS REGARDING:	UST / SRC# 1612	EPA/Agency ID	N/A
Agency Address:	OAKLAND 3465 ETTIE OAKLAND, CA 94605		
Tank ID:	2		
Tank Contents:	LEADED GAS		
Tank Age:	NOT REPORTED		
Tank Size (Units):	7500 (GALLONS)		
Tank Status:	ACTIVE/IN SERVICE		
Leak Monitoring:	REPORTED AS "UNKNOWN" BY AGENCY		
Tank Piping:	REPORTED AS "UNKNOWN" BY AGENCY		
Tank Material:	BARE STEEL		

Property Address with VISTA Verified/Enhanced City and Zip:	WENDLAND PROPERTY 3428 ETTIE ST OAKLAND, CA 94608	Map ID#: VISTA ID#: Distance/Direction:	16 4558340 0.39MI / S
DETAILS REGARDING:	LUST / SRC# 1640	EPA/Agency ID	N/A
Agency Address:	WENDLAND PROPERTY 3428 ETTIE ST OAKLAND, CA		
Tank Status:	NOT REPORTED		
Discovery Date:	APRIL 03, 1992		
Media Affected:	SOIL		
Substance:	NOT REPORTED		
Quantity (Units):	NOT REPORTED		
Leak Cause:	NOT REPORTED		
Leak Source:	NOT REPORTED		
Remedial Action:	NO ACTION TAKEN		
Remedial Status 1:	NO ACTION TAKEN-RP		
Remedial Status 2:	NOT REPORTED		

Property Address with VISTA Verified/Enhanced City and Zip:	TULLOCH CONSTRUCTION 3428 ETTIE ST OAKLAND, CA 94608	Map ID#: VISTA ID#: Distance/Direction:	16 1146955 0.39MI / S
DETAILS REGARDING:	CORTESE / SRC# 1082	Agency ID	CAL000007489
Agency Address:	TULLOCH CONSTRUCTION 3428 ETTIE ST OAKLAND, CA		
List Name:	HAZARDOUS WASTE INFORMATION SYSTEM		
Site ID:	CAL000007489		
DETAILS REGARDING:	CORTESE / SRC# 1082	Agency ID	
Agency Address:	TULLOCH CONSTRUCTION 3428 ETTIE ST OAKLAND, CA		
List Name:	LEAKING TANK		
Site ID:	NOT REPORTED		



For More Information Call VISTA Environmental Information at 1 - 800 - 767 - 0403

Report ID: 048209-001

Date of Report: July 01, 1994

Page #103

RISK AT SITE AND THE ADJACENT AREA (within 5/8 mile) CONT.

Property Address with VISTA Verified/Enhanced City and Zip:	TULLOCH CONSTRUCTION 3428 ETTIE ST OAKLAND, CA 94608	Map ID#:	16
		VISTA ID#:	1146955
		Distance/Direction:	0.39MI / S
DETAILS REGARDING:	Regional LUST / SRC# 1465	Agency ID	01-1506
Agency Address:	TULLOCH CONSTRUCTION 3428 3428 ETTIE ST OAKLAND, CA		
Tank Status:	NOT REPORTED		
Discovery Date:	NOT REPORTED		
Media Affected:	NOT REPORTED		
Substance:	NOT REPORTED		
Quantity (Units):	NOT REPORTED		
Leak Cause:	NOT REPORTED		
Leak Source:	NOT REPORTED		
Remedial Action:	NOT REPORTED		
Remedial Status 1:	NOT REPORTED		
Remedial Status 2:	NOT REPORTED		
DETAILS REGARDING:	LUST / SRC# 1640	EPA/Agency ID	N/A
Agency Address:	TULLOCH CONSTRUCTION INC 3428 ETTIE OAKLAND, CA 94608		
Tank Status:	NOT REPORTED		
Discovery Date:	AUGUST 10, 1990		
Media Affected:	GROUNDWATER		
Substance:	NOT REPORTED		
Quantity (Units):	NOT REPORTED		
Leak Cause:	NOT REPORTED		
Leak Source:	NOT REPORTED		
Remedial Action:	EXCAVATE DISPOSE		
Remedial Status 1:	SITE INVESTIGATION (SI)		
Remedial Status 2:	NOT REPORTED		

Property Address with VISTA Verified/Enhanced City and Zip:	CONSTRUCTION YARD 3428 ETTIE OAKLAND, CA 94608	Map ID#:	16
		VISTA ID#:	4026279
		Distance/Direction:	0.39MI / S
DETAILS REGARDING:	UST / SRC# 1612	EPA/Agency ID	N/A
Agency Address:	SAME AS ABOVE		
Underground Tanks:	3		
Aboveground Tanks:	NOT REPORTED		
Tanks Removed:	NOT REPORTED		
DETAILS REGARDING:	UST / SRC# 1612	EPA/Agency ID	N/A
Agency Address:	SAME AS ABOVE		
Tank ID:	1		
Tank Contents:	DIESEL		
Tank Age:	NOT REPORTED		
Tank Size (Units):	4000 (GALLONS)		
Tank Status:	CLOSED REMOVED		
Leak Monitoring:	REPORTED AS "UNKNOWN" BY AGENCY		
Tank Piping:	REPORTED AS "UNKNOWN" BY AGENCY		
Tank Material:	BARE STEEL		



For More Information Call VISTA Environmental Information at 1 - 800 - 767 - 0403

Report ID: 048209-001

Date of Report: July 01, 1994

Page #104

RISK AT SITE AND THE ADJACENT AREA (within 5/8 mile) CONT

Property Address with VISTA Verified/Enhanced City and Zip:	CONSTRUCTION YARD 3428 ETTIE OAKLAND, CA 94608	Map ID#:	16
		VISTA ID#:	4026279
		Distance/Direction:	0.39MI / S
DETAILS REGARDING:	UST / SRC# 1612	EPA/Agency ID	N/A
Agency Address:	SAME AS ABOVE		
Tank ID:	2		
Tank Contents:	UNLEADED GAS		
Tank Age:	NOT REPORTED		
Tank Size (Units):	550 (GALLONS)		
Tank Status:	CLOSED REMOVED		
Leak Monitoring:	REPORTED AS "UNKNOWN" BY AGENCY		
Tank Piping:	REPORTED AS "UNKNOWN" BY AGENCY		
Tank Material:	BARE STEEL		
DETAILS REGARDING:	UST / SRC# 1612	EPA/Agency ID	N/A
Agency Address:	SAME AS ABOVE		
Tank ID:	3		
Tank Contents:	LEADED GAS		
Tank Age:	NOT REPORTED		
Tank Size (Units):	550 (GALLONS)		
Tank Status:	CLOSED REMOVED		
Leak Monitoring:	REPORTED AS "UNKNOWN" BY AGENCY		
Tank Piping:	REPORTED AS "UNKNOWN" BY AGENCY		
Tank Material:	BARE STEEL		

Property Address with VISTA Verified/Enhanced City and Zip:	SHIREK ESTATE 3425 ETTIE ST OAKLAND, CA 94608	Map ID#:	16
		VISTA ID#:	3766676
		Distance/Direction:	0.40MI / SW
DETAILS REGARDING:	Regional LUST / SRC# 1465	Agency ID	01-1387
Agency Address:	SHIREK ESTATE 3425 ETTIE ST OAKLAND, CA		
Tank Status:	NOT REPORTED		
Discovery Date:	NOT REPORTED		
Media Affected:	NOT REPORTED		
Substance:	NOT REPORTED		
Quantity (Units):	NOT REPORTED		
Leak Cause:	NOT REPORTED		
Leak Source:	NOT REPORTED		
Remedial Action:	NOT REPORTED		
Remedial Status 1:	NOT REPORTED		
Remedial Status 2:	NOT REPORTED		



For More Information Call VISTA Environmental Information at 1 - 800 - 767 - 0403
Report ID: 048209-001

Date of Report: July 01, 1994

RISK AT SITE AND THE ADJACENT AREA (within 5/8 mile) CONT.

Property Address with VISTA Verified/Enhanced City and Zip:	SHIREK ESTATE 3425 ETTIE ST OAKLAND, CA 94608	Map ID#:	16
		VISTA ID#:	3766676
		Distance/Direction:	0.40MI / SW
DETAILS REGARDING:	LUST / SRC# 1640	EPA/Agency ID	N/A
Agency Address:	SHIREK ESTATE 3425 ETTIE ST OAKLAND, CA		
Tank Status:	NOT REPORTED		
Discovery Date:	MARCH 06, 1991		
Media Affected:	SOIL		
Substance:	NOT REPORTED		
Quantity (Units):	NOT REPORTED		
Leak Cause:	NOT REPORTED		
Leak Source:	NOT REPORTED		
Remedial Action:	NO ACTION TAKEN		
Remedial Status 1:	CASE CLOSED		
Remedial Status 2:	NOT REPORTED		

Property Address with VISTA Verified/Enhanced City and Zip:	BAY AREA CONTAINER TRANSPORT 3427 ETTIE OAKLAND, CA 94608	Map ID#:	16
		VISTA ID#:	3195449
		Distance/Direction:	0.40MI / SW
DETAILS REGARDING:	UST / SRC# 1612	EPA/Agency ID	N/A
Agency Address:	SAME AS ABOVE		
Underground Tanks:	2		
Aboveground Tanks:	NOT REPORTED		
Tanks Removed:	NOT REPORTED		

DETAILS REGARDING:	UST / SRC# 1612	EPA/Agency ID	N/A
Agency Address:	SAME AS ABOVE		
Tank ID:	1		
Tank Contents:	DIESEL		
Tank Age:	NOT REPORTED		
Tank Size (Units):	3000 (GALLONS)		
Tank Status:	CLOSED REMOVED		
Leak Monitoring:	REPORTED AS "UNKNOWN" BY AGENCY		
Tank Piping:	REPORTED AS "UNKNOWN" BY AGENCY		
Tank Material:	REPORTED AS "UNKNOWN" BY AGENCY		

DETAILS REGARDING:	UST / SRC# 1612	EPA/Agency ID	N/A
Agency Address:	SAME AS ABOVE		
Tank ID:	2		
Tank Contents:	DIESEL		
Tank Age:	NOT REPORTED		
Tank Size (Units):	5000 (GALLONS)		
Tank Status:	CLOSED REMOVED		
Leak Monitoring:	REPORTED AS "UNKNOWN" BY AGENCY		
Tank Piping:	REPORTED AS "UNKNOWN" BY AGENCY		
Tank Material:	REPORTED AS "UNKNOWN" BY AGENCY		



For More Information Call VISTA Environmental Information at 1 - 800 - 767 - 0403

Report ID: 048209-001

Date of Report: July 01, 1994

Page #106

RISK AT SITE AND THE ADJACENT AREA (within 5/8 mile) CONT.

Property Address with VISTA Verified/Enhanced City and Zip:	CLIPPER EXXPRESS COMPANY 3871 SAN PABLO EMERYVILLE, CA 94608	Map ID#:	17
		VISTA ID#:	3202977
		Distance/Direction:	0.39MI / E
DETAILS REGARDING:	UST / SRC# 1612	EPA/Agency ID	N/A
Agency Address:	SAME AS ABOVE		
Underground Tanks:	1		
Aboveground Tanks:	NOT REPORTED		
Tanks Removed:	NOT REPORTED		
DETAILS REGARDING:	UST / SRC# 1612	EPA/Agency ID	N/A
Agency Address:	SAME AS ABOVE		
Tank ID:	1		
Tank Contents:	DIESEL		
Tank Age:	NOT REPORTED		
Tank Size (Units):	10000 (GALLONS)		
Tank Status:	CLOSED REMOVED		
Leak Monitoring:	REPORTED AS "UNKNOWN" BY AGENCY		
Tank Piping:	REPORTED AS "UNKNOWN" BY AGENCY		
Tank Material:	REPORTED AS "UNKNOWN" BY AGENCY		

Property Address with VISTA Verified/Enhanced City and Zip:	UNKNOWN 1094 YERBA BUENA AVE EMERYVILLE, CA 94608	Map ID#:	17
		VISTA ID#:	200214734
		Distance/Direction:	0.43MI / E
DETAILS REGARDING:	ERNS / SRC# 1428	Agency ID	93-1717
Agency Address:	SAME AS ABOVE		
Spill Date Time:	JANUARY 17, 1993 01:30:00 PM		
Case Number:	93-1717		
Spill Location:	1094 YERBA BUENA AVE		
Source Agency:	E 93-1717 F		
Discharger Name:	NOT REPORTED		
Discharger Org:	UNKNOWN		
Discharger Phone:	NOT REPORTED		
Material Spilled:	TRANSMISSION FLUID, 0.00 (UNK)		
Air Release:	NO		
Land Release:	YES		
Water Release:	NO		
Ground Release:	NO		
Facility Release:	NO		
Other Release:	NO		
Waterway Affected:	NOT REPORTED		

Property Address with VISTA Verified/Enhanced City and Zip:	PACIFIC TYPOGRAPHIC 1094 YERBA BUENA AVENUE EMERYVILLE, CA 94608	Map ID#:	17
		VISTA ID#:	1150498
		Distance/Direction:	0.43MI / E
DETAILS REGARDING:	SCL / SRC# 1542	Agency ID	01350017
Agency Address:	SAME AS ABOVE		
Status:	NOT AN NPL SITE		
Facility Type:	NOT REPORTED		
Lead Agency:	NOT REPORTED		
State Status:	NO FURTHER ACTION		
Pollutants:	NOT REPORTED		



For More Information Call VISTA Environmental Information at 1 - 800 - 767 - 0403
Report ID: 048209-001

Date of Report: July 01, 1994

RISK AT SITE AND THE ADJACENT AREA (within 5/8 mile) CONT.

Property Address with VISTA Verified/Enhanced City and Zip:	OAKLAND TRUCK CENTER (FORMER 3800 SAN PABLO OAKLAND, CA 94608	Map ID#:	17
		VISTA ID#:	1260865
		Distance/Direction:	0.43MI / E
DETAILS REGARDING:	UST / SRC# 1612	EPA/Agency ID	N/A
Agency Address:	SAME AS ABOVE		
Underground Tanks:	2		
Aboveground Tanks:	NOT REPORTED		
Tanks Removed:	NOT REPORTED		
DETAILS REGARDING:	UST / SRC# 1612	EPA/Agency ID	N/A
Agency Address:	SAME AS ABOVE		
Tank ID:	1		
Tank Contents:	LEADED GAS		
Tank Age:	NOT REPORTED		
Tank Size (Units):	1 (GALLONS)		
Tank Status:	CLOSED REMOVED		
Leak Monitoring:	REPORTED AS "UNKNOWN" BY AGENCY		
Tank Piping:	REPORTED AS "UNKNOWN" BY AGENCY		
Tank Material:	REPORTED AS "UNKNOWN" BY AGENCY		
DETAILS REGARDING:	UST / SRC# 1612	EPA/Agency ID	N/A
Agency Address:	SAME AS ABOVE		
Tank ID:	2		
Tank Contents:	DIESEL		
Tank Age:	NOT REPORTED		
Tank Size (Units):	1 (GALLONS)		
Tank Status:	CLOSED REMOVED		
Leak Monitoring:	REPORTED AS "UNKNOWN" BY AGENCY		
Tank Piping:	REPORTED AS "UNKNOWN" BY AGENCY		
Tank Material:	REPORTED AS "UNKNOWN" BY AGENCY		

Property Address with VISTA Verified/Enhanced City and Zip:	GMC TRUCK COACH DIVISION 3800 SAN PABLO AVE OAKLAND, CA 94608	Map ID#:	17
		VISTA ID#:	173501
		Distance/Direction:	0.43MI / E
DETAILS REGARDING:	RCRA-LgGen / SRC# 1372	EPA ID	CAD040023855
Agency Address:	SAME AS ABOVE		
Generator Class:	GENERATORS WHO GENERATE AT LEAST 1000 KG./MONTH OF NON-ACUTELY HAZARDOUS WASTE OR 1 KG./MONTH OF ACUTELY HAZARDOUS WASTE.		
Generator Requirements Violation:	YES		
Violation of Corrective Action Scheduled:	NO		
Land Requirements Violation:	NO		



For More Information Call VISTA Environmental Information at 1 - 800 - 767 - 0403

Report ID: 048209-001

Date of Report: July 01, 1994

Page #108

RISK AT SITE AND THE ADJACENT AREA (within 5/8 mile) CONT.

Property Address with VISTA Verified/Enhanced City and Zip:	PRECISION MOTORS 1054 39TH ST EMERYVILLE, CA 94608	Map ID#:	17
		VISTA ID#:	3765655
		Distance/Direction:	0.44MI / E
DETAILS REGARDING:	RCRA-SmGen / SRC# 1372	EPA ID	CAD983654138
Agency Address:	SAME AS ABOVE		
Generator Class:	GENERATORS WHO GENERATE 100 KG./MONTH BUT LESS THAN 1000 KG./MONTH OF NON-ACUTELY HAZARDOUS WASTE		
Generator Requirements Violation:	NO		
Violation of Corrective Action Scheduled:	NO		
Land Requirements Violation:	NO		

Property Address with VISTA Verified/Enhanced City and Zip:	H BECK SVC REPAIR 1040 APGAR ST EMERYVILLE, CA 94608	Map ID#:	17
		VISTA ID#:	190719
		Distance/Direction:	0.44MI / E
DETAILS REGARDING:	RCRA-LgGen / SRC# 1372	EPA ID	CAD981573579
Agency Address:	SAME AS ABOVE		
Generator Class:	GENERATORS WHO GENERATE AT LEAST 1000 KG./MONTH OF NON-ACUTELY HAZARDOUS WASTE OR 1 KG./MONTH OF ACUTELY HAZARDOUS WASTE.		
Generator Requirements Violation:	NO		
Violation of Corrective Action Scheduled:	NO		
Land Requirements Violation:	NO		

Property Address with VISTA Verified/Enhanced City and Zip:	COMMERCIAL 1033 YERBA BUENA EMERYVILLE, CA 94608	Map ID#:	17
		VISTA ID#:	4505716
		Distance/Direction:	0.45MI / E
DETAILS REGARDING:	UST / SRC# 1612	EPA/Agency ID	N/A
Agency Address:	SAME AS ABOVE		
Underground Tanks:	1		
Aboveground Tanks:	NOT REPORTED		
Tanks Removed:	NOT REPORTED		
DETAILS REGARDING:	UST / SRC# 1612	EPA/Agency ID	N/A
Agency Address:	SAME AS ABOVE		
Tank ID:	1		
Tank Contents:	UNLEADED GAS		
Tank Age:	NOT REPORTED		
Tank Size (Units):	4000 (GALLONS)		
Tank Status:	CLOSED REMOVED		
Leak Monitoring:	REPORTED AS "UNKNOWN" BY AGENCY		
Tank Piping:	BARE STEEL		
Tank Material:	BARE STEEL		



RISK AT SITE AND THE ADJACENT AREA (within 5/8 mile) CONT.

Property Address with VISTA Verified/Enhanced City and Zip:	RW AUTO SERVICE 1043 W MACARTHUR EMERYVILLE, CA 94608	Map ID#:	17
		VISTA ID#:	363887
		Distance/Direction:	0.45MI / E
DETAILS REGARDING:	RCRA-SmtGen / SRC# 1372	EPA ID	CAD981999915
Agency Address:	SAME AS ABOVE		
Generator Class:	GENERATORS WHO GENERATE 100 KG./MONTH BUT LESS THAN 1000 KG./MONTH OF NON-ACUTELY HAZARDOUS WASTE		
Generator Requirements Violation:	NO		
Violation of Corrective Action Scheduled:	NO		
Land Requirements Violation:	NO		

Property Address with VISTA Verified/Enhanced City and Zip:	BELOUS PROPERTY 3423 HARLAN OAKLAND, CA 94608	Map ID#:	18
		VISTA ID#:	930188
		Distance/Direction:	0.39MI / SE
DETAILS REGARDING:	CORTESE / SRC# 1082	Agency ID	
Agency Address:	BELOUS PROPERTY 3423 HARLAN OAKLAND, CA		
List Name:	LEAKING TANK		
Site ID:	NOT REPORTED		

DETAILS REGARDING:	Regional LUST / SRC# 1465	Agency ID	01-0181
Agency Address:	BELOUS PROPERTY 3423 3423 HARLAN OAKLAND, CA		
Tank Status:	NOT REPORTED		
Discovery Date:	NOT REPORTED		
Media Affected:	NOT REPORTED		
Substance:	NOT REPORTED		
Quantity (Units):	NOT REPORTED		
Leak Cause:	NOT REPORTED		
Leak Source:	NOT REPORTED		
Remedial Action:	NOT REPORTED		
Remedial Status 1:	NOT REPORTED		
Remedial Status 2:	NOT REPORTED		

DETAILS REGARDING:	LUST / SRC# 1640	EPA/Agency ID	N/A
Agency Address:	BELOUS PROPERTY 3423 HARLAN OAKLAND, CA		
Tank Status:	NOT REPORTED		
Discovery Date:	AUGUST 10, 1988		
Media Affected:	SOIL		
Substance:	NOT REPORTED		
Quantity (Units):	NOT REPORTED		
Leak Cause:	NOT REPORTED		
Leak Source:	NOT REPORTED		
Remedial Action:	NO ACTION TAKEN		
Remedial Status 1:	NO ACTION TAKEN-RP		
Remedial Status 2:	NOT REPORTED		



For More Information Call VISTA Environmental Information at 1 - 800 - 767 - 0403
Report ID: 048209-001

Date of Report: July 01, 1994
Page #110

RISK AT SITE AND THE ADJACENT AREA (within 5/8 mile) CONT.

Property Address with VISTA Verified/Enhanced City and Zip:	WILLIAM D WHITE CO, INC 3427 MAGNOLIA ST OAKLAND, CA 94608	Map ID#:	18
		VISTA ID#:	470246
		Distance/Direction:	0.44MI / SE
DETAILS REGARDING:	RCRA-SmGen / SRC# 1372	EPA ID	CAD009128885
Agency Address:	SAME AS ABOVE		
Generator Class:	GENERATORS WHO GENERATE 100 KG./MONTH BUT LESS THAN 1000 KG./MONTH OF NON-ACUTELY HAZARDOUS WASTE		
Generator Requirements Violation:	NO		
Violation of Corrective Action Scheduled:	NO		
Land Requirements Violation:	NO		

Property Address with VISTA Verified/Enhanced City and Zip:	EMERYVILLE VETERANS 4321 SALEM EMERYVILLE, CA 94608	Map ID#:	19
		VISTA ID#:	4041738
		Distance/Direction:	0.42MI / E
DETAILS REGARDING:	UST / SRC# 1612	EPA/Agency ID	N/A
Agency Address:	SAME AS ABOVE		
Underground Tanks:	1		
Aboveground Tanks:	NOT REPORTED		
Tanks Removed:	NOT REPORTED		

DETAILS REGARDING:	UST / SRC# 1612	EPA/Agency ID	N/A
Agency Address:	SAME AS ABOVE		
Tank ID:	1		
Tank Contents:	OIL(NOT SPECIFIED)		
Tank Age:	NOT REPORTED		
Tank Size (Units):	1 (GALLONS)		
Tank Status:	ACTIVE/IN SERVICE		
Leak Monitoring:	REPORTED AS "UNKNOWN" BY AGENCY		
Tank Piping:	BARE STEEL		
Tank Material:	BARE STEEL		

Property Address with VISTA Verified/Enhanced City and Zip:	ACCURATE MANUFACTURING 4770 SAN PABLO AVENUE EMERYVILLE, CA 94608	Map ID#:	20
		VISTA ID#:	1150474
		Distance/Direction:	0.44MI / NE
DETAILS REGARDING:	SCL / SRC# 1542	Agency ID	01350016
Agency Address:	SAME AS ABOVE		
Status:	NOT AN NPL SITE		
Facility Type:	NOT REPORTED		
Lead Agency:	NOT REPORTED		
State Status:	NO FURTHER ACTION		
Pollutants:	NOT REPORTED		



For More Information Call VISTA Environmental Information at 1 - 800 - 767 - 0403

Report ID: 048209-001

Date of Report: July 01, 1994

Page #111

RISK AT SITE AND THE ADJACENT AREA (within 5/8 mile) CONT.

Property Address with VISTA Verified/Enhanced City and Zip:	CALIFORNIA SYRUP AND EXTRACT 1375 - 55TH STREET EMERYVILLE, CA 94608	Map ID#:	21
		VISTA ID#:	1249361
		Distance/Direction:	0.45MI / N
DETAILS REGARDING:	Regional LUST / SRC# 1465	EPA/Agency ID	N/A
Agency Address:	SAME AS ABOVE		
Tank Status:	NOT REPORTED		
Discovery Date:	NOT REPORTED		
Media Affected:	NOT REPORTED		
Substance:	NOT REPORTED		
Quantity (Units):	NOT REPORTED		
Leak Cause:	NOT REPORTED		
Leak Source:	NOT REPORTED		
Remedial Action:	NOT REPORTED		
Remedial Status 1:	NOT REPORTED		
Remedial Status 2:	NOT REPORTED		
DETAILS REGARDING:	LUST / SRC# 1640	EPA/Agency ID	N/A
Agency Address:	CALIFORNIA SYRUP EXTRACT 1375 55TH ST EMERYVILLE, CA		
Tank Status:	NOT REPORTED		
Discovery Date:	NOT REPORTED		
Media Affected:	REPORTED AS "UNKNOWN" BY AGENCY		
Substance:	NOT REPORTED		
Quantity (Units):	NOT REPORTED		
Leak Cause:	NOT REPORTED		
Leak Source:	NOT REPORTED		
Remedial Action:	NO ACTION TAKEN		
Remedial Status 1:	NO ACTION TAKEN-RP		
Remedial Status 2:	NOT REPORTED		

Property Address with VISTA Verified/Enhanced City and Zip:	CALIFORNIA SYRUP AND EXTRACT 1375 055TH EMERYVILLE, CA 94608	Map ID#:	21
		VISTA ID#:	4016076
		Distance/Direction:	0.45MI / N
DETAILS REGARDING:	UST / SRC# 1612	EPA/Agency ID	N/A
Agency Address:	SAME AS ABOVE		
Underground Tanks:	3		
Aboveground Tanks:	NOT REPORTED		
Tanks Removed:	NOT REPORTED		
DETAILS REGARDING:	UST / SRC# 1612	EPA/Agency ID	N/A
Agency Address:	SAME AS ABOVE		
Tank ID:	1		
Tank Contents:	REPORTED AS "UNKNOWN" BY AGENCY		
Tank Age:	NOT REPORTED		
Tank Size (Units):	10000 (GALLONS)		
Tank Status:	ACTIVE/IN SERVICE		
Leak Monitoring:	REPORTED AS "UNKNOWN" BY AGENCY		
Tank Piping:	REPORTED AS "UNKNOWN" BY AGENCY		
Tank Material:	REPORTED AS "UNKNOWN" BY AGENCY		



For More Information Call VISTA Environmental Information at 1 - 800 - 767 - 0403
Report ID: 048209-001

Date of Report: July 01, 1994
Page #112

RISK AT SITE AND THE ADJACENT AREA (within 5/8 mile) CONT.

Property Address with VISTA Verified/Enhanced City and Zip:	CALIFORNIA SYRUP AND EXTRACT 1375 055TH EMERYVILLE, CA 94608	Map ID#:	21
		VISTA ID#:	4016076
		Distance/Direction:	0.45MI / N
DETAILS REGARDING:	UST / SRC# 1612	EPA/Agency ID	N/A
Agency Address:	SAME AS ABOVE		
Tank ID:	2		
Tank Contents:	REPORTED AS "UNKNOWN" BY AGENCY		
Tank Age:	NOT REPORTED		
Tank Size (Units):	10000 (GALLONS)		
Tank Status:	ACTIVE/IN SERVICE		
Leak Monitoring:	REPORTED AS "UNKNOWN" BY AGENCY		
Tank Piping:	REPORTED AS "UNKNOWN" BY AGENCY		
Tank Material:	FIBERGLASS		
DETAILS REGARDING:	UST / SRC# 1612	EPA/Agency ID	N/A
Agency Address:	SAME AS ABOVE		
Tank ID:	3		
Tank Contents:	REPORTED AS "UNKNOWN" BY AGENCY		
Tank Age:	NOT REPORTED		
Tank Size (Units):	10000 (GALLONS)		
Tank Status:	ACTIVE/IN SERVICE		
Leak Monitoring:	REPORTED AS "UNKNOWN" BY AGENCY		
Tank Piping:	REPORTED AS "UNKNOWN" BY AGENCY		
Tank Material:	REPORTED AS "UNKNOWN" BY AGENCY		

Property Address with VISTA Verified/Enhanced City and Zip:	K P PRINTING SERVICE 5515 DOYLE ST STE 20 EMERYVILLE, CA 94608	Map ID#:	21
		VISTA ID#:	4061822
		Distance/Direction:	0.47MI / N
DETAILS REGARDING:	RCRA-SmGen / SRC# 1372	EPA ID	CAD983641408
Agency Address:	SAME AS ABOVE		
Generator Class:	GENERATORS WHO GENERATE 100 KG./MONTH BUT LESS THAN 1000 KG./MONTH OF NON-ACUTELY HAZARDOUS WASTE		
Generator Requirements Violation:	NO		
Violation of Corrective Action Scheduled:	NO		
Land Requirements Violation:	NO		

Property Address with VISTA Verified/Enhanced City and Zip:	CLEMENTINA LTD 5521 DOYLE ST EMERYVILLE, CA 94608	Map ID#:	21
		VISTA ID#:	87587
		Distance/Direction:	0.47MI / N
DETAILS REGARDING:	RCRA-SmGen / SRC# 1372	EPA ID	CAD981455074
Agency Address:	SAME AS ABOVE		
Generator Class:	GENERATORS WHO GENERATE LESS THAN 100 KG./MONTH OF NON-ACUTELY HAZARDOUS WASTE.		
Generator Requirements Violation:	NO		
Violation of Corrective Action Scheduled:	NO		
Land Requirements Violation:	NO		



For More Information Call VISTA Environmental Information at 1 - 800 - 767 - 0403
Report ID: 048209-001

Date of Report: July 01, 1994
Page #113

RISK AT SITE AND THE ADJACENT AREA (within 5/8 mile) CONT.

Property Address with VISTA Verified/Enhanced City and Zip:	CLEMENTINA LTD 5521 DOYLE ST EMERYVILLE, CA 94608	Map ID#:	21
		VISTA ID#:	87587
		Distance/Direction:	0.47MI / N
DETAILS REGARDING:	Regional LUST / SRC# 1465	EPA/Agency ID	N/A
Agency Address:	SAME AS ABOVE		
Tank Status:	NOT REPORTED		
Discovery Date:	NOT REPORTED		
Media Affected:	NOT REPORTED		
Substance:	NOT REPORTED		
Quantity (Units):	NOT REPORTED		
Leak Cause:	NOT REPORTED		
Leak Source:	NOT REPORTED		
Remedial Action:	NOT REPORTED		
Remedial Status 1:	NOT REPORTED		
Remedial Status 2:	NOT REPORTED		
DETAILS REGARDING:	UST / SRC# 1612	EPA/Agency ID	N/A
Agency Address:	CLEMENTINA LTD. 5521 DOYLE EMERYVILLE, CA 94608		
Underground Tanks:	2		
Aboveground Tanks:	NOT REPORTED		
Tanks Removed:	NOT REPORTED		
DETAILS REGARDING:	UST / SRC# 1612	EPA/Agency ID	N/A
Agency Address:	CLEMENTINA LTD. 5521 DOYLE EMERYVILLE, CA 94608		
Tank ID:	1		
Tank Contents:	UNLEADED GAS		
Tank Age:	NOT REPORTED		
Tank Size (Units):	6000 (GALLONS)		
Tank Status:	CLOSED REMOVED		
Leak Monitoring:	REPORTED AS "UNKNOWN" BY AGENCY		
Tank Piping:	REPORTED AS "UNKNOWN" BY AGENCY		
Tank Material:	FIBERGLASS		
DETAILS REGARDING:	UST / SRC# 1612	EPA/Agency ID	N/A
Agency Address:	CLEMENTINA LTD. 5521 DOYLE EMERYVILLE, CA 94608		
Tank ID:	2		
Tank Contents:	DIESEL		
Tank Age:	NOT REPORTED		
Tank Size (Units):	6000 (GALLONS)		
Tank Status:	CLOSED IN PLACE OR UNK		
Leak Monitoring:	REPORTED AS "UNKNOWN" BY AGENCY		
Tank Piping:	REPORTED AS "UNKNOWN" BY AGENCY		
Tank Material:	FIBERGLASS		



For More Information Call VISTA Environmental Information at 1 - 800 - 767 - 0403

Report ID: 048209-001

Date of Report: July 01, 1994

Page #114

RISK AT SITE AND THE ADJACENT AREA (within 5/8 mile) CONT.

Property Address with VISTA Verified/Enhanced City and Zip:	CLEMENTINA LTD 5521 DOYLE ST EMERYVILLE, CA 94608	Map ID#:	21
		VISTA ID#:	87587
		Distance/Direction:	0.47MI / N
DETAILS REGARDING:	LUST / SRC# 1640	EPA/Agency ID	N/A
Agency Address:	CLEMENTIA LTD 5521 DOYLE ST EMERYVILLE, CA		
Tank Status:	NOT REPORTED		
Discovery Date:	MARCH 19, 1993		
Media Affected:	GROUNDWATER		
Substance:	NOT REPORTED		
Quantity (Units):	NOT REPORTED		
Leak Cause:	NOT REPORTED		
Leak Source:	NOT REPORTED		
Remedial Action:	NO ACTION TAKEN		
Remedial Status 1:	PRELIMINARY ASSESSMENT		
Remedial Status 2:	NOT REPORTED		

Property Address with VISTA Verified/Enhanced City and Zip:	KARMICHAEL INDUSTRIES 5540 DOYLE STREET EMERYVILLE, CA 94608	Map ID#:	21
		VISTA ID#:	1154997
		Distance/Direction:	0.48MI / N
DETAILS REGARDING:	SCL / SRC# 1542	Agency ID	01510015
Agency Address:	SAME AS ABOVE		
Status:	NOT AN NPL SITE		
Facility Type:	NOT REPORTED		
Lead Agency:	NOT REPORTED		
State Status:	NO FURTHER ACTION		
Pollutants:	NOT REPORTED		

Property Address with VISTA Verified/Enhanced City and Zip:	THOMAS A. SHORT COMPANY 3430 WOOD STREET OAKLAND, CA 94607	Map ID#:	22
		VISTA ID#:	4059617
		Distance/Direction:	0.46MI / SW
DETAILS REGARDING:	SPL / SRC# 1583	Agency ID	01340113
Agency Address:	SAME AS ABOVE		
Status:	NOT AN NPL SITE		
Facility Type:	NOT REPORTED		
Lead Agency:	NOT REPORTED		
State Status:	PRELIMINARY ASSESSMENT REQ-HIGH		
Pollutant 1:	HALOGENATED SOLVENTS		
Pollutant 2:	HYDROCARBON SOLVENTS		
Pollutant 3:	CADMIUM		

Property Address with VISTA Verified/Enhanced City and Zip:	THOMAS A SHORT CO 3430 WOOD OAKLAND, CA 94608	Map ID#:	22
		VISTA ID#:	4046316
		Distance/Direction:	0.46MI / SW
DETAILS REGARDING:	UST / SRC# 1612	EPA/Agency ID	N/A
Agency Address:	THOMAS A SHORT CO 3430 WOOD OAKLAND, CA 94662		
Underground Tanks:	2		
Aboveground Tanks:	NOT REPORTED		
Tanks Removed:	NOT REPORTED		



For More Information Call VISTA Environmental Information at 1 - 800 - 767 - 0403
Report ID: 048209-001

Date of Report: July 01, 1994
Page #115

RISK AT SITE AND THE ADJACENT AREA (within 5/8 mile) CONT

Property Address with VISTA Verified/Enhanced City and Zip:	THOMAS A SHORT CO 3430 WOOD OAKLAND, CA 94608	Map ID#:	22
		VISTA ID#:	4046316
		Distance/Direction:	0.46MI / SW
DETAILS REGARDING:	UST / SRC# 1612	EPA/Agency ID	N/A
Agency Address:	THOMAS A SHORT CO 3430 WOOD OAKLAND, CA 94662		
Tank ID:	1		
Tank Contents:	UNLEADED GAS		
Tank Age:	NOT REPORTED		
Tank Size (Units):	4000 (GALLONS)		
Tank Status:	ACTIVE/IN SERVICE		
Leak Monitoring:	REPORTED AS "UNKNOWN" BY AGENCY		
Tank Piping:	GALVANIZED STEEL		
Tank Material:	FIBERGLASS		
DETAILS REGARDING:	UST / SRC# 1612	EPA/Agency ID	N/A
Agency Address:	THOMAS A SHORT CO 3430 WOOD OAKLAND, CA 94662		
Tank ID:	2		
Tank Contents:	DIESEL		
Tank Age:	NOT REPORTED		
Tank Size (Units):	1000 (GALLONS)		
Tank Status:	ACTIVE/IN SERVICE		
Leak Monitoring:	REPORTED AS "UNKNOWN" BY AGENCY		
Tank Piping:	GALVANIZED STEEL		
Tank Material:	REPORTED AS "UNKNOWN" BY AGENCY		
DETAILS REGARDING:	LUST / SRC# 1640	EPA/Agency ID	N/A
Agency Address:	THOMAS SHORT CO 3430 WOOD ST OAKLAND, CA		
Tank Status:	NOT REPORTED		
Discovery Date:	MARCH 30, 1993		
Media Affected:	SOIL		
Substance:	NOT REPORTED		
Quantity (Units):	NOT REPORTED		
Leak Cause:	NOT REPORTED		
Leak Source:	NOT REPORTED		
Remedial Action:	NO ACTION TAKEN		
Remedial Status 1:	LEAK BEING CONFIRMED		
Remedial Status 2:	NOT REPORTED		



RISK AT SITE AND THE ADJACENT AREA (within 5/8 mile) CONT.

Property Address with VISTA Verified/Enhanced City and Zip:	THOMAS SHORT CO 3430 WOOD ST OAKLAND, CA 94608	Map ID#:	22
		VISTA ID#:	4223137
		Distance/Direction:	0.46MI / SW
DETAILS REGARDING:	Regional LUST / SRC# 1465	Agency ID	01-1045
Agency Address:	THOMAS SHORT CO 3430 WOOD ST OAKLAND, CA		
Tank Status:	NOT REPORTED		
Discovery Date:	NOT REPORTED		
Media Affected:	NOT REPORTED		
Substance:	NOT REPORTED		
Quantity (Units):	NOT REPORTED		
Leak Cause:	NOT REPORTED		
Leak Source:	NOT REPORTED		
Remedial Action:	NOT REPORTED		
Remedial Status 1:	NOT REPORTED		
Remedial Status 2:	NOT REPORTED		

Property Address with VISTA Verified/Enhanced City and Zip:	UNK(DUMPED *87) 3430 WOOD ST (NR) OAKLAND, CA 94608	Map ID#:	22
		VISTA ID#:	200159004
		Distance/Direction:	0.46MI / SW
DETAILS REGARDING:	ERNS / SRC# 1428	Agency ID	
Agency Address:	UNK(DUMPED *87) 3430 WOOD ST (NR) OAKLAND, CA		
Spill Date Time:	JUNE 06, 1988 01:10:00 PM		
Case Number:	NOT REPORTED		
Spill Location:	3430 WOOD ST (NR) ~~~~~		
Source Agency:	NOT REPORTED		
Discharger Name:	NOT REPORTED		
Discharger Org:	UNK(DUMPED *87)		
Discharger Phone:	NOT REPORTED		
Material Spilled:	UNK LIQUID, 10.00 (GAL)		
Air Release:	NO		
Land Release:	YES		
Water Release:	NO		
Ground Release:	NO		
Facility Release:	NO		
Other Release:	NO		
Waterway Affected:	NOT REPORTED		

Property Address with VISTA Verified/Enhanced City and Zip:	AMERICAN PRESIDENT LINES LTD 1650 34TH ST OAKLAND, CA 94608	Map ID#:	22
		VISTA ID#:	3191152
		Distance/Direction:	0.48MI / SW
DETAILS REGARDING:	RCRA-SmGen / SRC# 1372	EPA ID	CAD983622465
Agency Address:	SAME AS ABOVE		
Generator Class:	GENERATORS WHO GENERATE 100 KG./MONTH BUT LESS THAN 1000 KG./MONTH OF NON-ACUTELY HAZARDOUS WASTE		
Generator Requirements Violation:	NO		
Violation of Corrective Action Scheduled:	NO		
Land Requirements Violation:	NO		



For More Information Call VISTA Environmental Information at 1 - 800 - 767 - 0403
Report ID: 048209-001

Date of Report: July 01, 1994

RISK AT SITE AND THE ADJACENT AREA (within 5/8 mile) CONT.

Property Address with VISTA Verified/Enhanced City and Zip:	DOWNES TRUST-PROPERTY 593 3401 WOOD ST OAKLAND, CA 94608	Map ID#:	22
		VISTA ID#:	3781525
		Distance/Direction:	0.48MI / SW
DETAILS REGARDING:	Regional LUST / SRC# 1465	Agency ID	01-0505
Agency Address:	DOWNES TRUST-PROPERTY 593 3401 WOOD ST OAKLAND, CA		
Tank Status:	NOT REPORTED		
Discovery Date:	NOT REPORTED		
Media Affected:	NOT REPORTED		
Substance:	NOT REPORTED		
Quantity (Units):	NOT REPORTED		
Leak Cause:	NOT REPORTED		
Leak Source:	NOT REPORTED		
Remedial Action:	NOT REPORTED		
Remedial Status 1:	NOT REPORTED		
Remedial Status 2:	NOT REPORTED		
DETAILS REGARDING:	LUST / SRC# 1640	EPA/Agency ID	N/A
Agency Address:	DOWNES TRUST-PROPERTY 593 3401 WOOD ST OAKLAND, CA		
Tank Status:	NOT REPORTED		
Discovery Date:	DECEMBER 18, 1991		
Media Affected:	GROUNDWATER		
Substance:	NOT REPORTED		
Quantity (Units):	NOT REPORTED		
Leak Cause:	NOT REPORTED		
Leak Source:	NOT REPORTED		
Remedial Action:	NO ACTION TAKEN		
Remedial Status 1:	NO ACTION TAKEN-RP		
Remedial Status 2:	NOT REPORTED		

Property Address with VISTA Verified/Enhanced City and Zip:	1685 34TH ST OAKLAND, CA 94608	Map ID#:	22
		VISTA ID#:	200123494
		Distance/Direction:	0.52MI / SW
DETAILS REGARDING:	ERNS / SRC# 1428	Agency ID	
Agency Address:	1685 34TH ST OAKLAND, CA		
Spill Date Time:	FEBRUARY 04, 1988 NOT REPORTED		
Case Number:	NOT REPORTED		
Spill Location:	1685 34TH ST		
Source Agency:	NOT REPORTED		
Discharger Name:	NOT REPORTED		
Discharger Org:	NOT REPORTED		
Discharger Phone:	NOT REPORTED		
Material Spilled:	UNKNOWN MATERIAL, 0.00 (UNK)		
Air Release:	NO		
Land Release:	YES		
Water Release:	NO		
Ground Release:	NO		
Facility Release:	NO		
Other Release:	NO		
Waterway Affected:	NOT REPORTED		



RISK AT SITE AND THE ADJACENT AREA (within 5/8 mile) CONT.

Property Address with VISTA Verified/Enhanced City and Zip:	FIDELITY ROOF CO 1075 40TH ST OAKLAND, CA 94608	Map ID#:	23
		VISTA ID#:	1248478
		Distance/Direction:	0.46MI / E
DETAILS REGARDING:	RCRA-SmGen / SRC# 1372	EPA ID	CAD982442873
Agency Address:	SAME AS ABOVE		
Generator Class:	GENERATORS WHO GENERATE 100 KG./MONTH BUT LESS THAN 1000 KG./MONTH OF NON-ACUTELY HAZARDOUS WASTE		
Generator Requirements Violation:	NO		
Violation of Corrective Action Scheduled:	NO		
Land Requirements Violation:	NO		

Property Address with VISTA Verified/Enhanced City and Zip:	WESTVACO ENVELOPE DIV 5650 HOLLIS ST EMERYVILLE, CA 94608	Map ID#:	24
		VISTA ID#:	466695
		Distance/Direction:	0.48MI / N
DETAILS REGARDING:	RCRA-SmGen / SRC# 1372	EPA ID	CAD981658040
Agency Address:	SAME AS ABOVE		
Generator Class:	GENERATORS WHO GENERATE LESS THAN 100 KG./MONTH OF NON-ACUTELY HAZARDOUS WASTE.		
Generator Requirements Violation:	NO		
Violation of Corrective Action Scheduled:	NO		
Land Requirements Violation:	NO		

Property Address with VISTA Verified/Enhanced City and Zip:	SCHWABACKER-FREY 5733 PELLEDEAU EMERYVILLE, CA 94608	Map ID#:	24
		VISTA ID#:	929861
		Distance/Direction:	0.52MI / NW
DETAILS REGARDING:	CORTESE / SRC# 1082	Agency ID	
Agency Address:	SCHWABACKER-FREY 5733 PELLEDEAU EMERYVILLE, CA		
List Name:	LEAKING TANK		
Site ID:	NOT REPORTED		
DETAILS REGARDING:	Regional LUST / SRC# 1465	Agency ID	01-1307
Agency Address:	SCHWABACKER-FREY 5733 5733 PELLEDEAU EMERYVILLE, CA		
Tank Status:	NOT REPORTED		
Discovery Date:	NOT REPORTED		
Media Affected:	NOT REPORTED		
Substance:	NOT REPORTED		
Quantity (Units):	NOT REPORTED		
Leak Cause:	NOT REPORTED		
Leak Source:	NOT REPORTED		
Remedial Action:	NOT REPORTED		
Remedial Status 1:	NOT REPORTED		
Remedial Status 2:	NOT REPORTED		



For More Information Call VISTA Environmental Information at 1 - 800 - 767 - 0403

Report ID: 048209-001

Date of Report: July 01, 1994

Page #119

RISK AT SITE AND THE ADJACENT AREA (within 5/8 mile) CONT.

Property Address with VISTA Verified/Enhanced City and Zip:	SCHWABACKER-FREY 5733 PELLEDEAU EMERYVILLE, CA 94608	Map ID#:	24
		VISTA ID#:	929861
		Distance/Direction:	0.52MI / NW
DETAILS REGARDING:	LUST / SRC# 1640	EPA/Agency ID	N/A
Agency Address:	SCHWABACKER FREY 5733 PELLEDEAU EMERYVILLE, CA		
Tank Status:	NOT REPORTED		
Discovery Date:	JANUARY 27, 1987		
Media Affected:	SOIL		
Substance:	NOT REPORTED		
Quantity (Units):	NOT REPORTED		
Leak Cause:	NOT REPORTED		
Leak Source:	NOT REPORTED		
Remedial Action:	NO ACTION TAKEN		
Remedial Status 1:	NO ACTION TAKEN-RP		
Remedial Status 2:	NOT REPORTED		

Property Address with VISTA Verified/Enhanced City and Zip:	INDUSTRIAL HARD CHROME 5701-5705 HOLLIS STREET EMERYVILLE, CA 94608	Map ID#:	24
		VISTA ID#:	208172
		Distance/Direction:	0.53MI / N
DETAILS REGARDING:	SCL / SRC# 1542	Agency ID	01340107
Agency Address:	SAME AS ABOVE		
Status:	NOT AN NPL SITE		
Facility Type:	NOT REPORTED		
Lead Agency:	NOT REPORTED		
State Status:	PRELIMINARY ASSESSMENT REQ-LOW		
Pollutant 1:	ACID SOLUTION 2>PH WITH METALS		

DETAILS REGARDING:	Regional CERCLIS / SRC# 1609	EPA ID	CAD980884399
Agency Address:	INDUSTRIAL HARD CHROME 5701 HOLLIS ST EMERYVILLE, CA 94608		
Regional Utility Description:	NEW ERRIS SITE		

DETAILS REGARDING:	CERCLIS / SRC# 1623	EPA ID	CAD980884399
Agency Address:	INDUSTRIAL HARD CHROME 5701 HOLLIS ST EMERYVILLE, CA 94608		
NPL Status:	NOT A PROPOSED, CURRENT, OR DELETED NPL SITE		
Site Ownership:	REPORTED AS "UNKNOWN" BY AGENCY		
Lead Agency:	NO DETERMINATION		
Site Description:	NOT REPORTED		

DETAILS REGARDING:	CERCLIS / SRC# 1623	EPA ID	CAD980884399
Agency Address:	INDUSTRIAL HARD CHROME 5701 HOLLIS ST EMERYVILLE, CA 94608		
Event Type:	DISCOVERY		
Lead Agency:	FUND LEAD		
Event Status:	NOT REPORTED		
Start Date:	NOT REPORTED		
Completion Date:	NOVEMBER 01, 1984		



For More Information Call VISTA Environmental Information at 1 - 800 - 767 - 0403

Report ID: 048209-001

Date of Report: July 01, 1994

Page #120

RISK AT SITE AND THE ADJACENT AREA (within 5/8 mile) CONT.

Property Address with VISTA Verified/Enhanced City and Zip:	INDUSTRIAL HARD CHROME 5701-5705 HOLLIS STREET EMERYVILLE, CA 94608	Map ID#:	24
		VISTA ID#:	208172
		Distance/Direction:	0.53MI / N
DETAILS REGARDING:	CERCLIS / SRC# 1623	EPA ID	CAD980884399
Agency Address:	INDUSTRIAL HARD CHROME 5701 HOLLIS ST EMERYVILLE, CA 94608		
Event Type:	PRELIMINARY ASSESSMENT		
Lead Agency:	NOT REPORTED		
Event Status:	NO FURTHER REMEDIAL ACTION PLANNED		
Start Date:	NOT REPORTED		
Completion Date:	DECEMBER 01, 1987		

Property Address with VISTA Verified/Enhanced City and Zip:	MICHEL AND PELTON CO 5743 LANDREGAN ST EMERYVILLE, CA 94608	Map ID#:	24
		VISTA ID#:	271421
		Distance/Direction:	0.58MI / NW
DETAILS REGARDING:	CORTESE / SRC# 1082	Agency ID	CAD009122136
Agency Address:	SAME AS ABOVE		
List Name:	FACILITY INDEX SYSTEM		
Site ID:	CAD009122136		

DETAILS REGARDING:	CORTESE / SRC# 1082	Agency ID	
Agency Address:	MICHEL PELTON 5743 LANDREGAN ST EMERYVILLE, CA 94608		
List Name:	LEAKING TANK		
Site ID:	NOT REPORTED		

DETAILS REGARDING:	LUST / SRC# 1640	EPA/Agency ID	N/A
Agency Address:	MICHEL PELTON 5743 LANDREGAN ST EMERYVILLE, CA		
Tank Status:	NOT REPORTED		
Discovery Date:	FEBRUARY 23, 1987		
Media Affected:	SOIL		
Substance:	NOT REPORTED		
Quantity (Units):	NOT REPORTED		
Leak Cause:	NOT REPORTED		
Leak Source:	NOT REPORTED		
Remedial Action:	NO ACTION TAKEN		
Remedial Status 1:	NO ACTION TAKEN-RP		
Remedial Status 2:	NOT REPORTED		

Property Address with VISTA Verified/Enhanced City and Zip:	ALBANY PRESS 1343 POWELL EMERYVILLE, CA 94608	Map ID#:	24
		VISTA ID#:	10597
		Distance/Direction:	0.59MI / N
DETAILS REGARDING:	RCRA-SmGen / SRC# 1372	EPA ID	CAD981442163
Agency Address:	SAME AS ABOVE		
Generator Class:	GENERATORS WHO GENERATE 100 KG./MONTH BUT LESS THAN 1000 KG./MONTH OF NON-ACUTELY HAZARDOUS WASTE		
Generator Requirements Violation:	NO		
Violation of Corrective Action Scheduled:	NO		
Land Requirements Violation:	NO		



For More Information Call VISTA Environmental Information at 1 - 800 - 767 - 0403
Report ID: 048209-001

Date of Report: July 01, 1994

Page #121

RISK AT SITE AND THE ADJACENT AREA (within 5/8 mile) CONT.

Property Address with VISTA Verified/Enhanced City and Zip:	CURTIS PACIFIC 1345 POWELL STREET EMERYVILLE, CA 94608	Map ID#:	24
		VISTA ID#:	1148076
		Distance/Direction:	0.60MI / N
DETAILS REGARDING:	SCL / SRC# 1542	Agency ID	01320006
Agency Address:	SAME AS ABOVE		
Status:	NOT AN NPL SITE		
Facility Type:	NOT REPORTED		
Lead Agency:	NOT REPORTED		
State Status:	NO FURTHER ACTION		
Pollutants:	NOT REPORTED		

Property Address with VISTA Verified/Enhanced City and Zip:	UNOCAL SS #3737 1400 POWELL EMERYVILLE, CA 94608	Map ID#:	24
		VISTA ID#:	4039001
		Distance/Direction:	0.60MI / N
DETAILS REGARDING:	RCRA-SmGen / SRC# 1372	EPA ID	CAD982054793

Agency Address:	SAME AS ABOVE		
Generator Class:	GENERATORS WHO GENERATE LESS THAN 100 KG./MONTH OF NON-ACUTELY HAZARDOUS WASTE.		
Generator Requirements Violation:	NO		
Violation of Corrective Action Scheduled:	NO		
Land Requirements Violation:	NO		

DETAILS REGARDING:	UST / SRC# 1612	EPA/Agency ID	N/A
---------------------------	------------------------	---------------	------------

Agency Address:	SAME AS ABOVE		
Underground Tanks:	4		
Aboveground Tanks:	NOT REPORTED		
Tanks Removed:	NOT REPORTED		

DETAILS REGARDING:	UST / SRC# 1612	EPA/Agency ID	N/A
---------------------------	------------------------	---------------	------------

Agency Address:	SAME AS ABOVE		
Tank ID:	1		
Tank Contents:	UNLEADED GAS		
Tank Age:	NOT REPORTED		
Tank Size (Units):	10000 (GALLONS)		
Tank Status:	ACTIVE/IN SERVICE		
Leak Monitoring:	REPORTED AS "UNKNOWN" BY AGENCY		
Tank Piping:	REPORTED AS "UNKNOWN" BY AGENCY		
Tank Material:	FIBERGLASS		

DETAILS REGARDING:	UST / SRC# 1612	EPA/Agency ID	N/A
---------------------------	------------------------	---------------	------------

Agency Address:	SAME AS ABOVE		
Tank ID:	2		
Tank Contents:	UNLEADED GAS		
Tank Age:	NOT REPORTED		
Tank Size (Units):	10000 (GALLONS)		
Tank Status:	ACTIVE/IN SERVICE		
Leak Monitoring:	REPORTED AS "UNKNOWN" BY AGENCY		
Tank Piping:	FIBERGLASS		
Tank Material:	FIBERGLASS		



RISK AT SITE AND THE ADJACENT AREA (within 5/8 mile) CONT.

Property Address with VISTA Verified/Enhanced City and Zip:	UNOCAL SS #3737 1400 POWELL EMERYVILLE, CA 94608	Map ID#:	24
		VISTA ID#:	4039001
		Distance/Direction:	0.60MI / N
DETAILS REGARDING:	UST / SRC# 1612	EPA/Agency ID	N/A
Agency Address:	SAME AS ABOVE		
Tank ID:	3		
Tank Contents:	DIESEL		
Tank Age:	NOT REPORTED		
Tank Size (Units):	10000 (GALLONS)		
Tank Status:	ACTIVE/IN SERVICE		
Leak Monitoring:	REPORTED AS "UNKNOWN" BY AGENCY		
Tank Piping:	FIBERGLASS		
Tank Material:	FIBERGLASS		
DETAILS REGARDING:	UST / SRC# 1612	EPA/Agency ID	N/A
Agency Address:	SAME AS ABOVE		
Tank ID:	4		
Tank Contents:	OIL (NOT SPECIFIED)		
Tank Age:	NOT REPORTED		
Tank Size (Units):	550 (GALLONS)		
Tank Status:	ACTIVE/IN SERVICE		
Leak Monitoring:	REPORTED AS "UNKNOWN" BY AGENCY		
Tank Piping:	FIBERGLASS		
Tank Material:	FIBERGLASS		

Property Address with VISTA Verified/Enhanced City and Zip:	AIRCO SUPPLY CO. 1350 POWELL EMERYVILLE, CA 94608	Map ID#:	24
		VISTA ID#:	1223338
		Distance/Direction:	0.61MI / N
DETAILS REGARDING:	UST / SRC# 1612	EPA/Agency ID	N/A
Agency Address:	SAME AS ABOVE		
Underground Tanks:	1		
Aboveground Tanks:	NOT REPORTED		
Tanks Removed:	NOT REPORTED		
DETAILS REGARDING:	UST / SRC# 1612	EPA/Agency ID	N/A
Agency Address:	SAME AS ABOVE		
Tank ID:	1		
Tank Contents:	UNLEADED GAS		
Tank Age:	NOT REPORTED		
Tank Size (Units):	1 (GALLONS)		
Tank Status:	CLOSED REMOVED		
Leak Monitoring:	REPORTED AS "UNKNOWN" BY AGENCY		
Tank Piping:	REPORTED AS "UNKNOWN" BY AGENCY		
Tank Material:	REPORTED AS "UNKNOWN" BY AGENCY		

Property Address with VISTA Verified/Enhanced City and Zip:	EMERYVILLE DEPOT 5805 HOLLIS EMERYVILLE, CA 94608	Map ID#:	24
		VISTA ID#:	1221017
		Distance/Direction:	0.62MI / N
DETAILS REGARDING:	UST / SRC# 1612	EPA/Agency ID	N/A
Agency Address:	SAME AS ABOVE		
Underground Tanks:	1		
Aboveground Tanks:	NOT REPORTED		
Tanks Removed:	NOT REPORTED		



For More Information Call VISTA Environmental Information at 1 - 800 - 767 - 0403
Report ID: 048209-001

Date of Report: July 01, 1994
Page #123

RISK AT SITE AND THE ADJACENT AREA (within 5/8 mile) CONT.

Property Address with VISTA Verified/Enhanced City and Zip:	EMERYVILLE DEPOT 5805 HOLLIS EMERYVILLE, CA 94608	Map ID#:	24
		VISTA ID#:	1221017
		Distance/Direction:	0.62MI / N
DETAILS REGARDING:	UST / SRC# 1612	EPA/Agency ID	N/A
Agency Address:	SAME AS ABOVE		
Tank ID:	1		
Tank Contents:	LEADED GAS		
Tank Age:	NOT REPORTED		
Tank Size (Units):	10000 (GALLONS)		
Tank Status:	CLOSED REMOVED		
Leak Monitoring:	MONITOR PRESENT		
Tank Piping:	REPORTED AS "UNKNOWN" BY AGENCY		
Tank Material:	BARE STEEL		

Property Address with VISTA Verified/Enhanced City and Zip:	THOMAS, S B INC 5805 HOLLIS STREET EMERYVILLE, CA 94608	Map ID#:	24
		VISTA ID#:	422864
		Distance/Direction:	0.62MI / N
DETAILS REGARDING:	RCRA-LgGen / SRC# 1372	EPA ID	CAD000629782
Agency Address:	SAME AS ABOVE		
Generator Class:	GENERATORS WHO GENERATE AT LEAST 1000 KG./MONTH OF NON-ACUTELY HAZARDOUS WASTE OR 1 KG./MONTH OF ACUTELY HAZARDOUS WASTE.		
Generator Requirements Violation:	NO		
Violation of Corrective Action Scheduled:	NO		
Land Requirements Violation:	NO		

Property Address with VISTA Verified/Enhanced City and Zip:	HYDAULIC ELECTRO SERVICE CORP 5812 HOLLIS ST EMERYVILLE, CA 94608	Map ID#:	24
		VISTA ID#:	4222652
		Distance/Direction:	0.62MI / N
DETAILS REGARDING:	Regional LUST / SRC# 1465	EPA/Agency ID	N/A
Agency Address:	HYDAULIC ELECTRO SERVICE CORP 5812 HOLLIS ST EMERYVILLE, CA		
Tank Status:	NOT REPORTED		
Discovery Date:	NOT REPORTED		
Media Affected:	NOT REPORTED		
Substance:	NOT REPORTED		
Quantity (Units):	NOT REPORTED		
Leak Cause:	NOT REPORTED		
Leak Source:	NOT REPORTED		
Remedial Action:	NOT REPORTED		
Remedial Status 1:	NOT REPORTED		
Remedial Status 2:	NOT REPORTED		



For More Information Call VISTA Environmental Information at 1 - 800 - 767 - 0403
Report ID: 048209-001

Date of Report: July 01, 1994
Page #124

RISK AT SITE AND THE ADJACENT AREA (within 5/8 mile) CONT.			
Property Address with VISTA Verified/Enhanced City and Zip:	HYDRAULIC ELECTRO SERVICE CORP 5812 HOLLIS ST EMERYVILLE, CA 94608	Map ID#: VISTA ID#: Distance/Direction:	24 4222652 0.62MI / N
DETAILS REGARDING:	UUST / SRC# 1640	EPA/Agency ID	N/A
Agency Address:	HYDRAULIC ELECTRO SERVICE CORP 5812 HOLLIS ST EMERYVILLE, CA		
Tank Status:	NOT REPORTED		
Discovery Date:	NOT REPORTED		
Media Affected:	GROUNDWATER		
Substance:	NOT REPORTED		
Quantity (Units):	NOT REPORTED		
Leak Cause:	NOT REPORTED		
Leak Source:	NOT REPORTED		
Remedial Action:	REPORTED AS "UNKNOWN" BY AGENCY		
Remedial Status 1:	NO ACTION TAKEN-RP		
Remedial Status 2:	NOT REPORTED		

Property Address with VISTA Verified/Enhanced City and Zip:	OWENS TRUCKING AND CONCRETE S 5812 HOLLIS EMERYVILLE, CA 94608	Map ID#: VISTA ID#: Distance/Direction:	24 1258675 0.62MI / N
DETAILS REGARDING:	UST / SRC# 1612	EPA/Agency ID	N/A
Agency Address:	SAME AS ABOVE		
Underground Tanks:	2		
Aboveground Tanks:	NOT REPORTED		
Tanks Removed:	NOT REPORTED		
DETAILS REGARDING:	UST / SRC# 1612	EPA/Agency ID	N/A
Agency Address:	SAME AS ABOVE		
Tank ID:	1		
Tank Contents:	LEADED GAS		
Tank Age:	NOT REPORTED		
Tank Size (Units):	10000 (GALLONS)		
Tank Status:	CLOSED REMOVED		
Leak Monitoring:	REPORTED AS "UNKNOWN" BY AGENCY		
Tank Piping:	REPORTED AS "UNKNOWN" BY AGENCY		
Tank Material:	OTHER DESCRIPTIONS		
DETAILS REGARDING:	UST / SRC# 1612	EPA/Agency ID	N/A
Agency Address:	SAME AS ABOVE		
Tank ID:	2		
Tank Contents:	DIESEL		
Tank Age:	NOT REPORTED		
Tank Size (Units):	10000 (GALLONS)		
Tank Status:	CLOSED REMOVED		
Leak Monitoring:	REPORTED AS "UNKNOWN" BY AGENCY		
Tank Piping:	REPORTED AS "UNKNOWN" BY AGENCY		
Tank Material:	REPORTED AS "UNKNOWN" BY AGENCY		



For More Information Call VISTA Environmental Information at 1 - 800 - 767 - 0403

Report ID: 048209-001

Date of Report: July 01, 1994

Page #125

RISK AT SITE AND THE ADJACENT AREA (within 5/8 mile) CONT.

Property Address with VISTA Verified/Enhanced City and Zip:	UNKNOWN 5315 SAN PABLO OAKLAND, CA 94608	Map ID#:	25
		VISTA ID#:	1261007
		Distance/Direction:	0.48MI / NE
DETAILS REGARDING:	UST / SRC# 1612	EPA/Agency ID	N/A
Agency Address:	UNKNOWN 5315 SAN PABLO OAKLAND, CA 94549		
Underground Tanks:	1		
Aboveground Tanks:	NOT REPORTED		
Tanks Removed:	NOT REPORTED		
DETAILS REGARDING:	UST / SRC# 1612	EPA/Agency ID	N/A
Agency Address:	UNKNOWN 5315 SAN PABLO OAKLAND, CA 94549		
Tank ID:	1		
Tank Contents:	REPORTED AS "UNKNOWN" BY AGENCY		
Tank Age:	NOT REPORTED		
Tank Size (Units):	NOT REPORTED (GALLONS)		
Tank Status:	ACTIVE/IN SERVICE		
Leak Monitoring:	REPORTED AS "UNKNOWN" BY AGENCY		
Tank Piping:	REPORTED AS "UNKNOWN" BY AGENCY		
Tank Material:	BARE STEEL		
DETAILS REGARDING:	UST / SRC# 1612	EPA/Agency ID	N/A
Agency Address:	UNKNOWN 5315 SAN PABLO OAKLAND, CA 94549		
Tank ID:	1		
Tank Contents:	REPORTED AS "UNKNOWN" BY AGENCY		
Tank Age:	NOT REPORTED		
Tank Size (Units):	1 (GALLONS)		
Tank Status:	CLOSED REMOVED		
Leak Monitoring:	REPORTED AS "UNKNOWN" BY AGENCY		
Tank Piping:	REPORTED AS "UNKNOWN" BY AGENCY		
Tank Material:	BARE STEEL		
DETAILS REGARDING:	UST / SRC# 1612	EPA/Agency ID	N/A
Agency Address:	UNKNOWN 5315 SAN PABLO OAKLAND, CA 94549		
Tank ID:	2		
Tank Contents:	AGENCY REPORTS THE UNDEFINED TERM "OTHER"		
Tank Age:	NOT REPORTED		
Tank Size (Units):	1 (GALLONS)		
Tank Status:	CLOSED REMOVED		
Leak Monitoring:	REPORTED AS "UNKNOWN" BY AGENCY		
Tank Piping:	REPORTED AS "UNKNOWN" BY AGENCY		
Tank Material:	BARE STEEL		



For More Information Call VISTA Environmental Information at 1 - 800 - 767 - 0403

Report ID: 048209-001

Date of Report: July 01, 1994

Page #126

RISK AT SITE AND THE ADJACENT AREA (within 5/8 mile) CONT.

Property Address with VISTA Verified/Enhanced City and Zip:	UNKNOWN 5315 SAN PABLO OAKLAND, CA 94608	Map ID#:	25
		VISTA ID#:	1261007
		Distance/Direction:	0.48MI / NE
DETAILS REGARDING:	UST / SRC# 1612	EPA/Agency ID	N/A
Agency Address:	UNKNOWN 5315 SAN PABLO OAKLAND, CA 94549		
Tank ID:	3		
Tank Contents:	AGENCY REPORTS THE UNDEFINED TERM "OTHER"		
Tank Age:	NOT REPORTED		
Tank Size (Units):	1 (GALLONS)		
Tank Status:	CLOSED REMOVED		
Leak Monitoring:	REPORTED AS "UNKNOWN" BY AGENCY		
Tank Piping:	REPORTED AS "UNKNOWN" BY AGENCY		
Tank Material:	BARE STEEL		
DETAILS REGARDING:	UST / SRC# 1612	EPA/Agency ID	N/A
Agency Address:	UNKNOWN 5315 SAN PABLO OAKLAND, CA 94549		
Tank ID:	4		
Tank Contents:	AGENCY REPORTS THE UNDEFINED TERM "OTHER"		
Tank Age:	NOT REPORTED		
Tank Size (Units):	1 (GALLONS)		
Tank Status:	CLOSED REMOVED		
Leak Monitoring:	REPORTED AS "UNKNOWN" BY AGENCY		
Tank Piping:	REPORTED AS "UNKNOWN" BY AGENCY		
Tank Material:	BARE STEEL		
DETAILS REGARDING:	UST / SRC# 1612	EPA/Agency ID	N/A
Agency Address:	UNKNOWN 5315 SAN PABLO OAKLAND, CA 94549		
Tank ID:	5		
Tank Contents:	AGENCY REPORTS THE UNDEFINED TERM "OTHER"		
Tank Age:	NOT REPORTED		
Tank Size (Units):	1 (GALLONS)		
Tank Status:	CLOSED REMOVED		
Leak Monitoring:	REPORTED AS "UNKNOWN" BY AGENCY		
Tank Piping:	REPORTED AS "UNKNOWN" BY AGENCY		
Tank Material:	BARE STEEL		
DETAILS REGARDING:	UST / SRC# 1612	EPA/Agency ID	N/A
Agency Address:	UNKNOWN 5315 SAN PABLO OAKLAND, CA 94549		
Tank ID:	6		
Tank Contents:	REPORTED AS "UNKNOWN" BY AGENCY		
Tank Age:	NOT REPORTED		
Tank Size (Units):	5000 (GALLONS)		
Tank Status:	CLOSED REMOVED		
Leak Monitoring:	REPORTED AS "UNKNOWN" BY AGENCY		
Tank Piping:	REPORTED AS "UNKNOWN" BY AGENCY		
Tank Material:	BARE STEEL		



RISK AT SITE AND THE ADJACENT AREA (within 5/8 mile) CONT.

Property Address with VISTA Verified/Enhanced City and Zip:	UNKNOWN 5315 SAN PABLO OAKLAND, CA 94608	Map ID#:	25
		VISTA ID#:	1261007
		Distance/Direction:	0.48MI / NE
DETAILS REGARDING:	UST / SRC# 1612	EPA/Agency ID	N/A
Agency Address:	UNKNOWN 5315 SAN PABLO OAKLAND, CA 94549		
Tank ID:	7		
Tank Contents:	AGENCY REPORTS THE UNDEFINED TERM "OTHER"		
Tank Age:	NOT REPORTED		
Tank Size (Units):	5000 (GALLONS)		
Tank Status:	CLOSED REMOVED		
Leak Monitoring:	REPORTED AS "UNKNOWN" BY AGENCY		
Tank Piping:	REPORTED AS "UNKNOWN" BY AGENCY		
Tank Material:	BARE STEEL		
DETAILS REGARDING:	UST / SRC# 1612	EPA/Agency ID	N/A
Agency Address:	UNKNOWN 5315 SAN PABLO OAKLAND, CA 94549		
Tank ID:	8		
Tank Contents:	AGENCY REPORTS THE UNDEFINED TERM "OTHER"		
Tank Age:	NOT REPORTED		
Tank Size (Units):	5000 (GALLONS)		
Tank Status:	CLOSED REMOVED		
Leak Monitoring:	REPORTED AS "UNKNOWN" BY AGENCY		
Tank Piping:	REPORTED AS "UNKNOWN" BY AGENCY		
Tank Material:	BARE STEEL		
DETAILS REGARDING:	UST / SRC# 1612	EPA/Agency ID	N/A
Agency Address:	UNKNOWN 5315 SAN PABLO OAKLAND, CA 94549		
Tank ID:	9		
Tank Contents:	AGENCY REPORTS THE UNDEFINED TERM "OTHER"		
Tank Age:	NOT REPORTED		
Tank Size (Units):	8000 (GALLONS)		
Tank Status:	CLOSED REMOVED		
Leak Monitoring:	REPORTED AS "UNKNOWN" BY AGENCY		
Tank Piping:	REPORTED AS "UNKNOWN" BY AGENCY		
Tank Material:	BARE STEEL		
DETAILS REGARDING:	UST / SRC# 1612	EPA/Agency ID	N/A
Agency Address:	UNKNOWN 5315 SAN PABLO OAKLAND, CA 94549		
Tank ID:	10		
Tank Contents:	OIL(NOT SPECIFIED)		
Tank Age:	NOT REPORTED		
Tank Size (Units):	1000 (GALLONS)		
Tank Status:	CLOSED REMOVED		
Leak Monitoring:	REPORTED AS "UNKNOWN" BY AGENCY		
Tank Piping:	REPORTED AS "UNKNOWN" BY AGENCY		
Tank Material:	BARE STEEL		



For More Information Call VISTA Environmental Information at 1 - 800 - 767 - 0403

Report ID: 048209-001

Date of Report: July 01, 1994

Page #128

RISK AT SITE AND THE ADJACENT AREA (within 5/8 mile) CONT.

Property Address with VISTA Verified/Enhanced City and Zip:	UNKNOWN 5315 SAN PABLO OAKLAND, CA 94608	Map ID#:	25
		VISTA ID#:	1261007
		Distance/Direction:	0.48MI / NE
DETAILS REGARDING:	UST / SRC# 1612	EPA/Agency ID	N/A
Agency Address:	UNKNOWN 5315 SAN PABLO OAKLAND, CA 94549		
Tank ID:	11		
Tank Contents:	REPORTED AS "UNKNOWN" BY AGENCY		
Tank Age:	NOT REPORTED		
Tank Size (Units):	1 (GALLONS)		
Tank Status:	CLOSED REMOVED		
Leak Monitoring:	REPORTED AS "UNKNOWN" BY AGENCY		
Tank Piping:	REPORTED AS "UNKNOWN" BY AGENCY		
Tank Material:	BARE STEEL		
DETAILS REGARDING:	UST / SRC# 1612	EPA/Agency ID	N/A
Agency Address:	UNKNOWN 5315 SAN PABLO OAKLAND, CA 94549		
Tank ID:	12		
Tank Contents:	AGENCY REPORTS THE UNDEFINED TERM "OTHER"		
Tank Age:	NOT REPORTED		
Tank Size (Units):	1 (GALLONS)		
Tank Status:	CLOSED REMOVED		
Leak Monitoring:	REPORTED AS "UNKNOWN" BY AGENCY		
Tank Piping:	REPORTED AS "UNKNOWN" BY AGENCY		
Tank Material:	BARE STEEL		
DETAILS REGARDING:	UST / SRC# 1612	EPA/Agency ID	N/A
Agency Address:	UNKNOWN 5315 SAN PABLO OAKLAND, CA 94549		
Tank ID:	13		
Tank Contents:	AGENCY REPORTS THE UNDEFINED TERM "OTHER"		
Tank Age:	NOT REPORTED		
Tank Size (Units):	1 (GALLONS)		
Tank Status:	CLOSED REMOVED		
Leak Monitoring:	REPORTED AS "UNKNOWN" BY AGENCY		
Tank Piping:	REPORTED AS "UNKNOWN" BY AGENCY		
Tank Material:	BARE STEEL		
DETAILS REGARDING:	UST / SRC# 1612	EPA/Agency ID	N/A
Agency Address:	UNKNOWN 5315 SAN PABLO OAKLAND, CA 94549		
Tank ID:	14		
Tank Contents:	AGENCY REPORTS THE UNDEFINED TERM "OTHER"		
Tank Age:	NOT REPORTED		
Tank Size (Units):	1 (GALLONS)		
Tank Status:	CLOSED REMOVED		
Leak Monitoring:	REPORTED AS "UNKNOWN" BY AGENCY		
Tank Piping:	REPORTED AS "UNKNOWN" BY AGENCY		
Tank Material:	BARE STEEL		



For More Information Call VISTA Environmental Information at 1 - 800 - 767 - 0403

Report ID: 048209-001

Date of Report: July 01, 1994

Page #129

RISK AT SITE AND THE ADJACENT AREA (within 5/8 mile) CONT.

Property Address with VISTA Verified/Enhanced City and Zip:	UNKNOWN 53RD ST AND SAN PABLO AVENUE OAKLAND, CA 94609	Map ID#:	25
		VISTA ID#:	200034400
		Distance/Direction:	0.49MI / NE
DETAILS REGARDING:	ERNS / SRC# 1428	Agency ID:	91-2029
Agency Address:	SAME AS ABOVE		
Spill Date Time:	JANUARY 17, 1991 NOT AVAILABLE		
Case Number:	91-2029		
Spill Location:	53RD ST AND SAN PABLO AVENUE		
Source Agency:	E 91-2029		
Discharger Name:	NOT REPORTED		
Discharger Org:	UNKNOWN		
Discharger Phone:	NOT REPORTED		
Material Spilled:	THALLIUM #201, 4.00 (OTH)		
Air Release:	NO		
Land Release:	YES		
Water Release:	NO		
Ground Release:	NO		
Facility Release:	NO		
Other Release:	NO		
Waterway Affected:	NONE		

Property Address with VISTA Verified/Enhanced City and Zip:	PARINA ENTERPRISES 5433 SAN PABLO AVE OAKLAND, CA 94608	Map ID#:	25
		VISTA ID#:	1588293
		Distance/Direction:	0.53MI / NE
DETAILS REGARDING:	CORTESE / SRC# 1082	Agency ID:	
Agency Address:	SAME AS ABOVE		
List Name:	LEAKING TANK		
Site ID:	NOT REPORTED		
DETAILS REGARDING:	Regional LUST / SRC# 1465	Agency ID:	01-1138
Agency Address:	PARINA ENTERPRISES 5433 5433 SAN PABLO AVE OAKLAND, CA		
Tank Status:	NOT REPORTED		
Discovery Date:	NOT REPORTED		
Media Affected:	NOT REPORTED		
Substance:	NOT REPORTED		
Quantity (Units):	NOT REPORTED		
Leak Cause:	NOT REPORTED		
Leak Source:	NOT REPORTED		
Remedial Action:	NOT REPORTED		
Remedial Status 1:	NOT REPORTED		
Remedial Status 2:	NOT REPORTED		



For More Information Call VISTA Environmental Information at 1 - 800 - 767 - 0403
Report ID: 048209-001

Date of Report: July 01, 1994

Page #130

RISK AT SITE AND THE ADJACENT AREA (within 5/8 mile) CONT.

Property Address with VISTA Verified/Enhanced City and Zip:	PARINA ENTERPRISES 5433 SAN PABLO AVE OAKLAND, CA 94608	Map ID#: VISTA ID#: Distance/Direction:	25 1588293 0.53MI / NE
DETAILS REGARDING:	LUST / SRC# 1640	EPA/Agency ID	N/A
Agency Address:	PARTINA ENTERPRISES 5433 SAN PABLO AVE OAKLAND, CA		
Tank Status:	NOT REPORTED		
Discovery Date:	APRIL 30, 1990		
Media Affected:	SOIL		
Substance:	NOT REPORTED		
Quantity (Units):	NOT REPORTED		
Leak Cause:	NOT REPORTED		
Leak Source:	NOT REPORTED		
Remedial Action:	NO ACTION TAKEN		
Remedial Status 1:	NO ACTION TAKEN-RP		
Remedial Status 2:	NOT REPORTED		

Property Address with VISTA Verified/Enhanced City and Zip:	GENERAL CLEANERS 5426-28 SAN PABLO AVENUE OAKLAND, CA 94608	Map ID#: VISTA ID#: Distance/Direction:	25 1155038 0.53MI / NE
DETAILS REGARDING:	SCL / SRC# 1542	Agency ID	01720033
Agency Address:	GENERAL CLEANERS 5426-28 SAN PABLO AVENUE OAKLAND, CA 94612		
Status:	NOT AN NPL SITE		
Facility Type:	NOT REPORTED		
Lead Agency:	NOT REPORTED		
State Status:	NO FURTHER ACTION		
Pollutants:	NOT REPORTED		

Property Address with VISTA Verified/Enhanced City and Zip:	J R WATSON ASSOCIATES 1133 55TH STREET OAKLAND, CA 94608	Map ID#: VISTA ID#: Distance/Direction:	25 1154952 0.54MI / NE
DETAILS REGARDING:	SCL / SRC# 1542	Agency ID	01500055
Agency Address:	J R WATSON ASSOCIATES 1133 55TH STREET OAKLAND, CA 94609		
Status:	NOT AN NPL SITE		
Facility Type:	NOT REPORTED		
Lead Agency:	NOT REPORTED		
State Status:	NO FURTHER ACTION		
Pollutants:	NOT REPORTED		

Property Address with VISTA Verified/Enhanced City and Zip:	CITY OF PARIS CLEANERS 3516 ADELIN ST OAKLAND, CA 94608	Map ID#: VISTA ID#: Distance/Direction:	26 1241037 0.49MI / SE
DETAILS REGARDING:	CORTESE / SRC# 1082	Agency ID	
Agency Address:	SAME AS ABOVE		
List Name:	LEAKING TANK		
Site ID:	NOT REPORTED		



For More Information Call VISTA Environmental Information at 1 - 800 - 767 - 0403
Report ID: 048209-001

Date of Report: July 01, 1994

RISK AT SITE AND THE ADJACENT AREA (within 5/8 mile) CONT.

Property Address with VISTA Verified/Enhanced City and Zip:	CITY OF PARIS CLEANERS 3516 ADELINE ST OAKLAND, CA 94608	Map ID#: VISTA ID#: Distance/Direction:	26 1241037 0.49MI / SE
DETAILS REGARDING:	Regional LUST / SRC# 1465	Agency ID	01-0415
Agency Address:	CITY OF PARIS CLEANERS 3516 3516 ADELINE ST OAKLAND, CA		
Tank Status:	NOT REPORTED		
Discovery Date:	NOT REPORTED		
Media Affected:	NOT REPORTED		
Substance:	NOT REPORTED		
Quantity (Units):	NOT REPORTED		
Leak Cause:	NOT REPORTED		
Leak Source:	NOT REPORTED		
Remedial Action:	NOT REPORTED		
Remedial Status 1:	NOT REPORTED		
Remedial Status 2:	NOT REPORTED		
DETAILS REGARDING:	UST / SRC# 1612	EPA/Agency ID	N/A
Agency Address:	CITY OF PARIS CLEANING AND DRY 3516 ADELINE OAKLAND, CA 94608		
Underground Tanks:	5		
Aboveground Tanks:	NOT REPORTED		
Tanks Removed:	NOT REPORTED		
DETAILS REGARDING:	UST / SRC# 1612	EPA/Agency ID	N/A
Agency Address:	CITY OF PARIS CLEANING AND DRY 3516 ADELINE OAKLAND, CA 94608		
Tank ID:	1		
Tank Contents:	EMPTY		
Tank Age:	NOT REPORTED		
Tank Size (Units):	1 (GALLONS)		
Tank Status:	CLOSED REMOVED		
Leak Monitoring:	REPORTED AS "UNKNOWN" BY AGENCY		
Tank Piping:	REPORTED AS "UNKNOWN" BY AGENCY		
Tank Material:	BARE STEEL		
DETAILS REGARDING:	UST / SRC# 1612	EPA/Agency ID	N/A
Agency Address:	CITY OF PARIS CLEANING AND DRY 3516 ADELINE OAKLAND, CA 94608		
Tank ID:	2		
Tank Contents:	EMPTY		
Tank Age:	NOT REPORTED		
Tank Size (Units):	150 (GALLONS)		
Tank Status:	CLOSED REMOVED		
Leak Monitoring:	REPORTED AS "UNKNOWN" BY AGENCY		
Tank Piping:	REPORTED AS "UNKNOWN" BY AGENCY		
Tank Material:	BARE STEEL		



RISK AT SITE AND THE ADJACENT AREA (within 5/8 mile) CONT.

Property Address with VISTA Verified/Enhanced City and Zip:	CITY OF PARIS CLEANERS 3516 ADELINE ST OAKLAND, CA 94608	Map ID#:	26
		VISTA ID#:	1241037
		Distance/Direction:	0.49MI / SE
DETAILS REGARDING:	UST / SRC# 1612	EPA/Agency ID	N/A
Agency Address:	CITY OF PARIS CLEANING AND DRY 3516 ADELINE OAKLAND, CA 94608		
Tank ID:	3		
Tank Contents:	AGENCY REPORTS THE UNDEFINED TERM "OTHER"		
Tank Age:	NOT REPORTED		
Tank Size (Units):	250 (GALLONS)		
Tank Status:	CLOSED REMOVED		
Leak Monitoring:	REPORTED AS "UNKNOWN" BY AGENCY		
Tank Piping:	REPORTED AS "UNKNOWN" BY AGENCY		
Tank Material:	BARE STEEL		
DETAILS REGARDING:	UST / SRC# 1612	EPA/Agency ID	N/A
Agency Address:	CITY OF PARIS CLEANING AND DRY 3516 ADELINE OAKLAND, CA 94608		
Tank ID:	4		
Tank Contents:	REPORTED AS "UNKNOWN" BY AGENCY		
Tank Age:	NOT REPORTED		
Tank Size (Units):	500 (GALLONS)		
Tank Status:	CLOSED REMOVED		
Leak Monitoring:	REPORTED AS "UNKNOWN" BY AGENCY		
Tank Piping:	REPORTED AS "UNKNOWN" BY AGENCY		
Tank Material:	BARE STEEL		
DETAILS REGARDING:	UST / SRC# 1612	EPA/Agency ID	N/A
Agency Address:	CITY OF PARIS CLEANING AND DRY 3516 ADELINE OAKLAND, CA 94608		
Tank ID:	5		
Tank Contents:	REPORTED AS "UNKNOWN" BY AGENCY		
Tank Age:	NOT REPORTED		
Tank Size (Units):	1000 (GALLONS)		
Tank Status:	CLOSED REMOVED		
Leak Monitoring:	REPORTED AS "UNKNOWN" BY AGENCY		
Tank Piping:	REPORTED AS "UNKNOWN" BY AGENCY		
Tank Material:	BARE STEEL		
DETAILS REGARDING:	LUST / SRC# 1640	EPA/Agency ID	N/A
Agency Address:	CITY OF PARIS CLEANING AND DRY 3516 ADELINE ST. OAKLAND, CA 94608		
Tank Status:	NOT REPORTED		
Discovery Date:	NOVEMBER 08, 1990		
Media Affected:	SOIL		
Substance:	NOT REPORTED		
Quantity (Units):	NOT REPORTED		
Leak Cause:	NOT REPORTED		
Leak Source:	NOT REPORTED		
Remedial Action:	EXCAVATE TREAT		
Remedial Status 1:	PRELIMINARY ASSESSMENT		
Remedial Status 2:	NOT REPORTED		



For More Information Call VISTA Environmental Information at 1 - 800 - 767 - 0403
Report ID: 048209-001

Date of Report: July 01, 1994

RISK AT SITE AND THE ADJACENT AREA (within 5/8 mile) CONT.

Property Address with VISTA Verified/Enhanced City and Zip:	ZERO WASTE SYSTEMS INC 1450 32ND ST OAKLAND, CA 94608	Map ID#:	27
		VISTA ID#:	480269
		Distance/Direction:	0.50MI / S
DETAILS REGARDING:	CORTESE / SRC# 1082	Agency ID	01280073
Agency Address:	ZERO WASTE SYSTEMS INC 1450 32ND ST OAKLAND, CA 94609		
List Name:	ABANDONED SITES PROGRAM INFORMATION SYSTEM INCLUDED IN CALSITES		
Site ID:	01280073 SITES		
DETAILS REGARDING:	CORTESE / SRC# 1082	Agency ID	CAD980637185
Agency Address:	ZERO WASTE SYSTEMS INC. 1450 32ND ST OAKLAND, CA 94609		
List Name:	FACILITY INDEX SYSTEM		
Site ID:	CAD980637185		
DETAILS REGARDING:	CORTESE / SRC# 1082	Agency ID	CAD980837185
Agency Address:	ZERO WASTE SYSTEMS INC. 1450 32ND ST OAKLAND, CA 94609		
List Name:	HAZARDOUS WASTE INFORMATION SYSTEM		
Site ID:	CAD980837185		
DETAILS REGARDING:	SCL / SRC# 1542	Agency ID	01280073
Agency Address:	ZERO WASTE SYSTEMS INC 1450 32ND STREET OAKLAND, CA 94609		
Status:	NOT AN NPL SITE		
Facility Type:	NOT REPORTED		
Lead Agency:	NOT REPORTED		
State Status:	PRELIMINARY ASSESSMENT REQ-LOW		
Pollutant 1:	OTHER ORGANIC SOLIDS		
Pollutant 2:	UNSPECIFIED ORGANIC LIQUID MIXTURE		
Pollutant 3:	ORGANIC LIQUIDS WITH METALS		
DETAILS REGARDING:	Regional CERCLIS / SRC# 1609	EPA ID	CAD980637185
Agency Address:	ZERO WASTE SYSTS INC 1450 32ND ST OAKLAND, CA 94608		
Regional Utility Description:	NOTIS 103(C) SITE		
DETAILS REGARDING:	Regional CERCLIS / SRC# 1609	EPA ID	CAD980637185
Agency Address:	ZERO WASTE SYSTS INC 1450 32ND ST OAKLAND, CA 94608		
Regional Utility Description:	TAT INSPECTION - CHECKED WITH TOM SEVECINO ON RESULTS		
DETAILS REGARDING:	Regional CERCLIS / SRC# 1609	EPA ID	CAD980637185
Agency Address:	ZERO WASTE SYSTS INC 1450 32ND ST OAKLAND, CA 94608		
Regional Utility Description:	FACILITY CLOSED		



For More Information Call VISTA Environmental Information at 1 - 800 - 767 - 0403
Report ID: 048209-001

Date of Report: July 01, 1994

RISK AT SITE AND THE ADJACENT AREA (within 5/8 mile) CONT

Property Address with VISTA Verified/Enhanced City and Zip:	ZERO WASTE SYSTEMS INC 1450 32ND ST OAKLAND, CA 94608	Map ID#:	27
		VISTA ID#:	480269
		Distance/Direction:	0.50MI / S
DETAILS REGARDING:	Regional CERCLIS / SRC# 1609	EPA ID	CAD980637185
Agency Address:	ZERO WASTE SYSTS INC 1450 32ND ST OAKLAND, CA 94608		
Regional Utility Description:	DRUMS, ABOVE GROUND		
DETAILS REGARDING:	Regional CERCLIS / SRC# 1609	EPA ID	CAD980637185
Agency Address:	ZERO WASTE SYSTS INC 1450 32ND ST OAKLAND, CA 94608		
Regional Utility Description:	ORGANICS		
DETAILS REGARDING:	Regional CERCLIS / SRC# 1609	EPA ID	CAD980637185
Agency Address:	ZERO WASTE SYSTS INC 1450 32ND ST OAKLAND, CA 94608		
Regional Utility Description:	SOLVENTS		
DETAILS REGARDING:	Regional CERCLIS / SRC# 1609	EPA ID	CAD980637185
Agency Address:	ZERO WASTE SYSTS INC 1450 32ND ST OAKLAND, CA 94608		
Regional Utility Description:	INORGANICS		
DETAILS REGARDING:	Regional CERCLIS / SRC# 1609	EPA ID	CAD980637185
Agency Address:	ZERO WASTE SYSTS INC 1450 32ND ST OAKLAND, CA 94608		
Regional Utility Description:	HEAVY METALS		
DETAILS REGARDING:	Regional CERCLIS / SRC# 1609	EPA ID	CAD980637185
Agency Address:	ZERO WASTE SYSTS INC 1450 32ND ST OAKLAND, CA 94608		
Regional Utility Description:	BASES		
DETAILS REGARDING:	Regional CERCLIS / SRC# 1609	EPA ID	CAD980637185
Agency Address:	ZERO WASTE SYSTS INC 1450 32ND ST OAKLAND, CA 94608		
Regional Utility Description:	ACIDS		
DETAILS REGARDING:	CERCLIS / SRC# 1623	EPA ID	CAD980637185
Agency Address:	ZERO WASTE SYSTS INC 1450 32ND ST OAKLAND, CA 94608		
NPL Status:	NOT A PROPOSED, CURRENT, OR DELETED NPL SITE		
Site Ownership:	REPORTED AS "UNKNOWN" BY AGENCY		
Lead Agency:	NOT REPORTED		
Site Description:	NOT REPORTED		



For More Information Call VISTA Environmental Information at 1 - 800 - 767 - 0403
Report ID: 048209-001

Date of Report: July 01, 1994

RISK AT SITE AND THE ADJACENT AREA (within 5/8 mile) CONT.

Property Address with VISTA Verified/Enhanced City and Zip:	ZERO WASTE SYSTEMS INC 1450 32ND ST OAKLAND, CA 94608	Map ID#:	27
		VISTA ID#:	480269
		Distance/Direction:	0.50MI / S
DETAILS REGARDING:	CERCLIS / SRC# 1623	EPA ID	CAD980637185
Agency Address:	ZERO WASTE SYSTS INC 1450 32ND ST OAKLAND, CA 94608		
Event Type:	DISCOVERY		
Lead Agency:	FUND LEAD		
Event Status:	NOT REPORTED		
Start Date:	NOT REPORTED		
Completion Date:	APRIL 01, 1981		
DETAILS REGARDING:	CERCLIS / SRC# 1623	EPA ID	CAD980637185
Agency Address:	ZERO WASTE SYSTS INC 1450 32ND ST OAKLAND, CA 94608		
Event Type:	PRELIMINARY ASSESSMENT		
Lead Agency:	NOT REPORTED		
Event Status:	NOT REPORTED		
Start Date:	MARCH 01, 1984		
Completion Date:	JULY 01, 1984		
DETAILS REGARDING:	CERCLIS / SRC# 1623	EPA ID	CAD980637185
Agency Address:	ZERO WASTE SYSTS INC 1450 32ND ST OAKLAND, CA 94608		
Event Type:	PRELIMINARY ASSESSMENT		
Lead Agency:	FUND LEAD		
Event Status:	NO FURTHER REMEDIAL ACTION PLANNED		
Start Date:	NOT REPORTED		
Completion Date:	MAY 01, 1988		

Property Address with VISTA Verified/Enhanced City and Zip:	UNK 1420 32ND ST OAKLAND, CA 94608	Map ID#:	27
		VISTA ID#:	200172870
		Distance/Direction:	0.50MI / S
DETAILS REGARDING:	ERNS / SRC# 1428	Agency ID	
Agency Address:	UNK 1420 32ND ST OAKLAND, CA		
Spill Date Time:	NOVEMBER 16, 1988 NOT AVAILABLE		
Case Number:	NOT REPORTED		
Spill Location:	1420 32ND ST ~~~~~~		
Source Agency:	NOT REPORTED		
Discharger Name:	NOT REPORTED		
Discharger Org:	UNK		
Discharger Phone:	NOT REPORTED		
Material Spilled:	PROPANE GAS, 0.00 (OTH)		
Air Release:	YES		
Land Release:	NO		
Water Release:	NO		
Ground Release:	NO		
Facility Release:	NO		
Other Release:	NO		
Waterway Affected:	NOT REPORTED		



For More Information Call VISTA Environmental Information at 1 - 800 - 767 - 0403

Report ID: 048209-001

Date of Report: July 01, 1994

Page #136

RISK AT SITE AND THE ADJACENT AREA (within 5/8 mile) CONT.

Property Address with VISTA Verified/Enhanced City and Zip:	UNK (DUMPED) 3001 PERALTA OAKLAND, CA 94608	Map ID#:	27
		VISTA ID#:	200157662
		Distance/Direction:	0.58MI / S
DETAILS REGARDING:	ERNS / SRC# 1428	Agency ID:	
Agency Address:	UNK (DUMPED) 3001 PERALTA OAKLAND, CA		
Spill Date Time:	MAY 20, 1988 04:05:00 PM		
Case Number:	NOT REPORTED		
Spill Location:	3001 PERALTA ~~~~~		
Source Agency:	NOT REPORTED		
Discharger Name:	NOT REPORTED		
Discharger Org:	UNK (DUMPED)		
Discharger Phone:	NOT REPORTED		
Material Spilled:	GASOLINE, 2.00 (GAL)		
Air Release:	NO		
Land Release:	YES		
Water Release:	YES		
Ground Release:	NO		
Facility Release:	NO		
Other Release:	NO		
Waterway Affected:	STORM SEWER		

Property Address with VISTA Verified/Enhanced City and Zip:	ALAMEDA INSTRUMENTS INCORPOR 1552 BEACH STREET UNIT #A OAKLAND, CA 94608	Map ID#:	28
		VISTA ID#:	10279
		Distance/Direction:	0.51MI / S
DETAILS REGARDING:	RCRA-LgGen / SRC# 1372	EPA ID	CAD982479412
Agency Address:	SAME AS ABOVE		
Generator Class:	GENERATORS WHO GENERATE AT LEAST 1000 KG./MONTH OF NON-ACUTELY HAZARDOUS WASTE OR 1 KG./MONTH OF ACUTELY HAZARDOUS WASTE.		
Generator Requirements Violation:	NO		
Violation of Corrective Action Scheduled:	NO		
Land Requirements Violation:	NO		

Property Address with VISTA Verified/Enhanced City and Zip:	DUNNE QUALITY PAINTS 1007 41ST ST OAKLAND, CA 94608	Map ID#:	29
		VISTA ID#:	930125
		Distance/Direction:	0.52MI / E
DETAILS REGARDING:	CORTESE / SRC# 1082	Agency ID:	
Agency Address:	DUNNE QUALITY PAINTS 1007 41ST ST OAKLAND, CA 94662		
List Name:	LEAKING TANK		
Site ID:	NOT REPORTED		



For More Information Call VISTA Environmental Information at 1 - 800 - 767 - 0403

Report ID: 048209-001

Date of Report: July 01, 1994

Page #137

RISK AT SITE AND THE ADJACENT AREA (within 5/8 mile) CONT.

Property Address with VISTA Verified/Enhanced City and Zip:	DUNNE QUALITY PAINTS 1007 41ST ST OAKLAND, CA 94608	Map ID#:	29
		VISTA ID#:	930125
		Distance/Direction:	0.52MI / E
DETAILS REGARDING:	LUST / SRC# 1640	EPA/Agency ID	N/A
Agency Address:	DUNNE QUALITY PAINTS 1007 41ST ST OAKLAND, CA		
Tank Status:	NOT REPORTED		
Discovery Date:	FEBRUARY 16, 1988		
Media Affected:	GROUNDWATER		
Substance:	NOT REPORTED		
Quantity (Units):	NOT REPORTED		
Leak Cause:	NOT REPORTED		
Leak Source:	NOT REPORTED		
Remedial Action:	NO ACTION TAKEN		
Remedial Status 1:	PRELIMINARY ASSESSMENT		
Remedial Status 2:	NOT REPORTED		

Property Address with VISTA Verified/Enhanced City and Zip:	DUNNE FRANK W COMPANY # 1007 41ST ST OAKLAND, CA 94608	Map ID#:	29
		VISTA ID#:	129416
		Distance/Direction:	0.52MI / E
DETAILS REGARDING:	CORTESE / SRC# 1082	Agency ID	CAD009118597
Agency Address:	DUNNE FRANK W COMPANY # 1007 41ST ST OAKLAND, CA 94662		
List Name:	FACILITY INDEX SYSTEM		
Site ID:	CAD009118597		

DETAILS REGARDING:	CORTESE / SRC# 1082	Agency ID	CAD981618281
Agency Address:	FRANK W DUNNE CO 1007 41ST ST OAKLAND, CA 94662		
List Name:	FACILITY INDEX SYSTEM		
Site ID:	CAD981618281		

DETAILS REGARDING:	CORTESE / SRC# 1082	Agency ID	CAD009118597
Agency Address:	DUNNE FRANK W COMPANY # 1007 41ST ST OAKLAND, CA 94662		
List Name:	HAZARDOUS WASTE INFORMATION SYSTEM		
Site ID:	CAD009118597		

DETAILS REGARDING:	CORTESE / SRC# 1082	Agency ID	12486
Agency Address:	FRANK W. DUNNE CO. 1007 41ST ST OAKLAND, CA 94662		
List Name:	CALIFORNIA TRIS 1989		
Site ID:	12486		

DETAILS REGARDING:	CORTESE / SRC# 1082	Agency ID	12486
Agency Address:	FRANK W. DUNNE CO. 1007 41ST ST OAKLAND, CA 94662		
List Name:	CALIFORNIA TRIS 1990		
Site ID:	12486		



For More Information Call VISTA Environmental Information at 1 - 800 - 767 - 0403

Report ID: 048209-001

Date of Report: July 01, 1994

Page #138

RISK AT SITE AND THE ADJACENT AREA (within 5/8 mile) CONT.

Property Address with VISTA Verified/Enhanced City and Zip:	DUNNE FRANK W COMPANY #	Map ID#:	29
	1007 41ST ST	VISTA ID#:	129416
	OAKLAND, CA 94608	Distance/Direction:	0.52MI / E

DETAILS REGARDING:	RCRA-LgGen / SRC# 1372	EPA ID	CAD009118597
---------------------------	-------------------------------	---------------	---------------------

Agency Address:	FRANK W DUNNE COMPAN 1007 41ST STREET OAKLAND, CA 94608
Generator Class:	GENERATORS WHO GENERATE AT LEAST 1000 KG./MONTH OF NON-ACUTELY HAZARDOUS WASTE OR 1 KG./MONTH OF ACUTELY HAZARDOUS WASTE.
Generator Requirements Violation:	NO
Violation of Corrective Action Scheduled:	NO
Land Requirements Violation:	NO

DETAILS REGARDING:	TRIS / SRC# 1489	EPA ID	CAD009118597
---------------------------	-------------------------	---------------	---------------------

Agency Address:	FRANK W. DUNNE CO. 1007 41ST ST. OAKLAND, CA 94608
Chemical Abstract Service Registry:	ETHYLENE GLYCOL
Quantity Released:	1000.00 (POUNDS)

DETAILS REGARDING:	TRIS / SRC# 1489	EPA ID	CAD009118597
---------------------------	-------------------------	---------------	---------------------

Agency Address:	FRANK W. DUNNE CO. 1007 41ST ST. OAKLAND, CA 94608
Chemical Abstract Service Registry:	NOT REPORTED
Quantity Released:	1000.00 (POUNDS)

DETAILS REGARDING:	TRIS / SRC# 1489	EPA ID	CAD009118597
---------------------------	-------------------------	---------------	---------------------

Agency Address:	FRANK W. DUNNE CO. 1007 41ST ST. OAKLAND, CA 94608
Chemical Abstract Service Registry:	NOT REPORTED
Quantity Released:	1000.00 (POUNDS)

Property Address with VISTA Verified/Enhanced City and Zip:	BOYSEN PAINT	Map ID#:	29
	1001 41ST ST	VISTA ID#:	3781176
	EMERYVILLE, CA 94608	Distance/Direction:	0.54MI / E

DETAILS REGARDING:	Regional LUST / SRC# 1465	Agency ID	01-0527
---------------------------	----------------------------------	------------------	----------------

Agency Address:	BOYSEN PAINT 1001 41ST ST EMERYVILLE, CA
Tank Status:	NOT REPORTED
Discovery Date:	NOT REPORTED
Media Affected:	NOT REPORTED
Substance:	NOT REPORTED
Quantity (Units):	NOT REPORTED
Leak Cause:	NOT REPORTED
Leak Source:	NOT REPORTED
Remedial Action:	NOT REPORTED
Remedial Status 1:	NOT REPORTED
Remedial Status 2:	NOT REPORTED



For More Information Call VISTA Environmental Information at 1 - 800 - 767 - 0403

Report ID: 048209-001

Date of Report: July 01, 1994

Page #139

RISK AT SITE AND THE ADJACENT AREA (within 5/8 mile) CONT

Property Address with VISTA Verified/Enhanced City and Zip:	BOYSEN PAINT 1001 41ST ST EMERYVILLE, CA 94608	Map ID#:	29
		VISTA ID#:	3781176
		Distance/Direction:	0.54MI / E
DETAILS REGARDING:	Regional LUST / SRC# 1465	Agency ID	01-0527
Agency Address:	BOYSEN PAINT 1001 1001 41ST ST EMERYVILLE, CA		
Tank Status:	NOT REPORTED		
Discovery Date:	NOT REPORTED		
Media Affected:	NOT REPORTED		
Substance:	NOT REPORTED		
Quantity (Units):	NOT REPORTED		
Leak Cause:	NOT REPORTED		
Leak Source:	NOT REPORTED		
Remedial Action:	NOT REPORTED		
Remedial Status 1:	NOT REPORTED		
Remedial Status 2:	NOT REPORTED		
DETAILS REGARDING:	LUST / SRC# 1640	EPA/Agency ID	N/A
Agency Address:	BOYSEN PAINT 1001 41ST ST EMERYVILLE, CA		
Tank Status:	NOT REPORTED		
Discovery Date:	JULY 13, 1992		
Media Affected:	SOIL		
Substance:	NOT REPORTED		
Quantity (Units):	NOT REPORTED		
Leak Cause:	NOT REPORTED		
Leak Source:	NOT REPORTED		
Remedial Action:	NO ACTION TAKEN		
Remedial Status 1:	PRELIMINARY ASSESSMENT		
Remedial Status 2:	NOT REPORTED		

Property Address with VISTA Verified/Enhanced City and Zip:	OAKLAND NATIONAL ENGRAVING 1001 42ND ST OAKLAND EMERY, CA 94608	Map ID#:	29
		VISTA ID#:	930251
		Distance/Direction:	0.56MI / E
DETAILS REGARDING:	Regional LUST / SRC# 1465	EPA/Agency ID	N/A
Agency Address:	OAKLAND NATIONAL ENGRAVING 1001 42ND ST OAKLAND EMERY, CA		
Tank Status:	NOT REPORTED		
Discovery Date:	NOT REPORTED		
Media Affected:	NOT REPORTED		
Substance:	NOT REPORTED		
Quantity (Units):	NOT REPORTED		
Leak Cause:	NOT REPORTED		
Leak Source:	NOT REPORTED		
Remedial Action:	NOT REPORTED		
Remedial Status 1:	NOT REPORTED		
Remedial Status 2:	NOT REPORTED		



For More Information Call VISTA Environmental Information at 1 - 800 - 767 - 0403
Report ID: 048209-001

Date of Report: July 01, 1994

RISK AT SITE AND THE ADJACENT AREA (within 5/8 mile) CONT.

Property Address with VISTA Verified/Enhanced City and Zip:	OAKLAND NATIONAL ENGRAVING 1001 42ND ST OAKLAND EMERY, CA 94608	Map ID#:	29
		VISTA ID#:	930251
		Distance/Direction:	0.56MI / E
DETAILS REGARDING:	LUST / SRC# 1640	EPA/Agency ID	N/A
Agency Address:	OAKLAND NATIONAL ENGRAVERS 1001 42ND ST OAKLAND, CA		
Tank Status:	NOT REPORTED		
Discovery Date:	NOT REPORTED		
Media Affected:	GROUNDWATER		
Substance:	NOT REPORTED		
Quantity (Units):	NOT REPORTED		
Leak Cause:	NOT REPORTED		
Leak Source:	NOT REPORTED		
Remedial Action:	NO ACTION TAKEN		
Remedial Status 1:	NO ACTION TAKEN-RP		
Remedial Status 2:	NOT REPORTED		

Property Address with VISTA Verified/Enhanced City and Zip:	OAKLAND NATIONAL ENGRAVING C 307 10TH ST OAKLAND, CA 94607	Map ID#:	29
		VISTA ID#:	305046
		Distance/Direction:	0.57MI / E
DETAILS REGARDING:	RCRA-LgGen / SRC# 1372	EPA ID	CAD009185307
Agency Address:	SAME AS ABOVE		
Generator Class:	GENERATORS WHO GENERATE AT LEAST 1000 KG./MONTH OF NON-ACUTELY HAZARDOUS WASTE OR 1 KG./MONTH OF ACUTELY HAZARDOUS WASTE.		
Generator Requirements Violation:	NO		
Violation of Corrective Action Scheduled:	NO		
Land Requirements Violation:	NO		

Property Address with VISTA Verified/Enhanced City and Zip:	BOYSEN PAINTS 42ND LINDEN ST OAKLAND, CA 94608	Map ID#:	29
		VISTA ID#:	55643
		Distance/Direction:	0.57MI / E
DETAILS REGARDING:	RCRA-LgGen / SRC# 1372	EPA ID	CAD041321910
Agency Address:	SAME AS ABOVE		
Generator Class:	GENERATORS WHO GENERATE AT LEAST 1000 KG./MONTH OF NON-ACUTELY HAZARDOUS WASTE OR 1 KG./MONTH OF ACUTELY HAZARDOUS WASTE.		
Generator Requirements Violation:	NO		
Violation of Corrective Action Scheduled:	NO		
Land Requirements Violation:	NO		

Property Address with VISTA Verified/Enhanced City and Zip:	CALIFORNIA LINEN RENTAL 989 41ST ST OAKLAND, CA 94608	Map ID#:	29
		VISTA ID#:	1582097
		Distance/Direction:	0.58MI / E
DETAILS REGARDING:	CORTESE / SRC# 1082	Agency ID	
Agency Address:	SAME AS ABOVE		
List Name:	LEAKING TANK		
Site ID:	NOT REPORTED		



For More Information Call VISTA Environmental Information at 1 - 800 - 767 - 0403

Report ID: 048209-001

Date of Report: July 01, 1994

Page #141

RISK AT SITE AND THE ADJACENT AREA (within 5/8 mile) CONT.

Property Address with VISTA Verified/Enhanced City and Zip:	CALIFORNIA LINEN RENTAL 989 41ST ST OAKLAND, CA 94608	Map ID#:	29
		VISTA ID#:	1582097
		Distance/Direction:	0.58MI / E
DETAILS REGARDING:	Regional LUST / SRC# 1465	Agency ID	01-0267
Agency Address:	CALIFORNIA LINEN RENTAL 989 989 41ST ST OAKLAND, CA		
Tank Status:	NOT REPORTED		
Discovery Date:	NOT REPORTED		
Media Affected:	NOT REPORTED		
Substance:	NOT REPORTED		
Quantity (Units):	NOT REPORTED		
Leak Cause:	NOT REPORTED		
Leak Source:	NOT REPORTED		
Remedial Action:	NOT REPORTED		
Remedial Status 1:	NOT REPORTED		
Remedial Status 2:	NOT REPORTED		
DETAILS REGARDING:	LUST / SRC# 1640	EPA/Agency ID	N/A
Agency Address:	CALIFORNIA LINEN RENTAL 989 41ST ST OAKLAND, CA		
Tank Status:	NOT REPORTED		
Discovery Date:	FEBRUARY 14, 1989		
Media Affected:	GROUNDWATER		
Substance:	NOT REPORTED		
Quantity (Units):	NOT REPORTED		
Leak Cause:	NOT REPORTED		
Leak Source:	NOT REPORTED		
Remedial Action:	NO ACTION TAKEN		
Remedial Status 1:	PRELIMINARY ASSESSMENT		
Remedial Status 2:	NOT REPORTED		

Property Address with VISTA Verified/Enhanced City and Zip:	LINDBERG HEAT TREATING CO 1549 32ND ST OAKLAND, CA 94608	Map ID#:	30
		VISTA ID#:	245331
		Distance/Direction:	0.53MI / S
DETAILS REGARDING:	RCRA-Lg Gen / SRC# 1372	EPA ID	CAD043244532
Agency Address:	SAME AS ABOVE		
Generator Class:	GENERATORS WHO GENERATE AT LEAST 1000 KG./MONTH OF NON-ACUTELY HAZARDOUS WASTE OR 1 KG./MONTH OF ACUTELY HAZARDOUS WASTE.		
Generator Requirements Violation:	NO		
Violation of Corrective Action Scheduled:	NO		
Land Requirements Violation:	NO		



For More Information Call VISTA Environmental Information at 1 - 800 - 767 - 0403

Report ID: 048209-001

Date of Report: July 01, 1994

Page #142

RISK AT SITE AND THE ADJACENT AREA (within 5/8 mile) CONT.

Property Address with VISTA Verified/Enhanced City and Zip:	MCDERMOTTLEALY 1577 32ND STREET OAKLAND, CA 94609	Map ID#:	30
		VISTA ID#:	1591566
		Distance/Direction:	0.54MI / S
DETAILS REGARDING:	SCL / SRC# 1542	Agency ID	01170012
Agency Address:	SAME AS ABOVE		
Status:	NOT AN NPL SITE		
Facility Type:	NOT REPORTED		
Lead Agency:	NOT REPORTED		
State Status:	NO FURTHER ACTION		
Pollutants:	NOT REPORTED		

Property Address with VISTA Verified/Enhanced City and Zip:	R O REPAIR INC 1650 32ND ST OAKLAND, CA 94608	Map ID#:	30
		VISTA ID#:	3191146
		Distance/Direction:	0.55MI / S
DETAILS REGARDING:	RCRA-SmGen / SRC# 1372	EPA ID	CAD983589698
Agency Address:	R O REPAIR INC 1650 32ND ST OAKLAND, CA 94605		
Generator Class:	GENERATORS WHO GENERATE 100 KG./MONTH BUT LESS THAN 1000 KG./MONTH OF NON-ACUTELY HAZARDOUS WASTE		
Generator Requirements Violation:	NO		
Violation of Corrective Action Scheduled:	NO		
Land Requirements Violation:	NO		

Property Address with VISTA Verified/Enhanced City and Zip:	J.H. FITZMAURICE 2857 HANNAH ST OAKLAND, CA 94608	Map ID#:	30
		VISTA ID#:	1585351
		Distance/Direction:	0.59MI / S
DETAILS REGARDING:	CORTESE / SRC# 1082	Agency ID	
Agency Address:	SAME AS ABOVE		
List Name:	LEAKING TANK		
Site ID:	NOT REPORTED		
DETAILS REGARDING:	Regional LUST / SRC# 1465	Agency ID	01-0811
Agency Address:	J.H. FITZMAURICE 2857 2857 HANNAH ST OAKLAND, CA		
Tank Status:	NOT REPORTED		
Discovery Date:	NOT REPORTED		
Media Affected:	NOT REPORTED		
Substance:	NOT REPORTED		
Quantity (Units):	NOT REPORTED		
Leak Cause:	NOT REPORTED		
Leak Source:	NOT REPORTED		
Remedial Action:	NOT REPORTED		
Remedial Status 1:	NOT REPORTED		
Remedial Status 2:	NOT REPORTED		



RISK AT SITE AND THE ADJACENT AREA (within 5/8 mile) CONT.

Property Address with VISTA Verified/Enhanced City and Zip:	J.H. FITZMAURICE 2857 HANNAH ST OAKLAND, CA 94608	Map ID#:	30
		VISTA ID#:	1585351
		Distance/Direction:	0.59MI / S
DETAILS REGARDING:	EUST / SRC# 1640	EPA/Agency ID	N/A
Agency Address:	J.H. FITZMAURICE 2857 HANNAH ST OAKLAND, CA		
Tank Status:	NOT REPORTED		
Discovery Date:	JANUARY 31, 1990		
Media Affected:	GROUNDWATER		
Substance:	NOT REPORTED		
Quantity (Units):	NOT REPORTED		
Leak Cause:	NOT REPORTED		
Leak Source:	NOT REPORTED		
Remedial Action:	NO ACTION TAKEN		
Remedial Status 1:	NO ACTION TAKEN-RP		
Remedial Status 2:	NOT REPORTED		

Property Address with VISTA Verified/Enhanced City and Zip:	UNKNOWN 2857 HANNAH ST OAKLAND, CA 94608	Map ID#:	30
		VISTA ID#:	200228720
		Distance/Direction:	0.59MI / S
DETAILS REGARDING:	ERNS / SRC# 1428	Agency ID	93-4092
Agency Address:	UNKNOWN 2857 HANNAH ST OAKLAND, CA 94607		
Spill Date Time:	MAY 14, 1993 10:02:00 AM		
Case Number:	93-4092		
Spill Location:	2857 HANNAH ST		
Source Agency:	E 93-4092 F		
Discharger Name:	NOT REPORTED		
Discharger Org:	UNKNOWN		
Discharger Phone:	NOT REPORTED		
Material Spilled:	PAINT, 21.00 (GAL)		
Material Spilled:	ROOFING TAR, 3.00 (UNK)		
Air Release:	NO		
Land Release:	YES		
Water Release:	NO		
Ground Release:	NO		
Facility Release:	NO		
Other Release:	NO		
Waterway Affected:	NOT REPORTED		

Property Address with VISTA Verified/Enhanced City and Zip:	CALIFORNIA HOTEL 3501 SAN PABLO AVE OAKLAND, CA 94608	Map ID#:	31
		VISTA ID#:	2745782
		Distance/Direction:	0.53MI / SE
DETAILS REGARDING:	CORTESE / SRC# 1082	Agency ID	
Agency Address:	CALIFORNIA HOTEL 3501 SAN PABLO AVE OAKLAND, CA 94612		
List Name:	LEAKING TANK		
Site ID:	NOT REPORTED		



RISK AT SITE AND THE ADJACENT AREA (within 5/8 mile) CONT.

Property Address with VISTA Verified/Enhanced City and Zip:	CALIFORNIA HOTEL	Map ID#:	31
	3501 SAN PABLO AVE	VISTA ID#:	2745782
	OAKLAND, CA 94608	Distance/Direction:	0.53MI / SE

DETAILS REGARDING:	Regional LUST / SRC# 1465	Agency ID:	01-0265
---------------------------	----------------------------------	-------------------	----------------

Agency Address:	CALIFORNIA HOTEL 3501 3501 SAN PABLO AVE OAKLAND, CA		
Tank Status:	NOT REPORTED		
Discovery Date:	NOT REPORTED		
Media Affected:	NOT REPORTED		
Substance:	NOT REPORTED		
Quantity (Units):	NOT REPORTED		
Leak Cause:	NOT REPORTED		
Leak Source:	NOT REPORTED		
Remedial Action:	NOT REPORTED		
Remedial Status 1:	NOT REPORTED		
Remedial Status 2:	NOT REPORTED		

DETAILS REGARDING:	LUST / SRC# 1640	EPA/Agency ID:	N/A
---------------------------	-------------------------	-----------------------	------------

Agency Address:	CALIFORNIA HOTEL 3501 SAN PABLO AVE OAKLAND, CA		
Tank Status:	NOT REPORTED		
Discovery Date:	AUGUST 07, 1991		
Media Affected:	SOIL		
Substance:	NOT REPORTED		
Quantity (Units):	NOT REPORTED		
Leak Cause:	NOT REPORTED		
Leak Source:	NOT REPORTED		
Remedial Action:	NO ACTION TAKEN		
Remedial Status 1:	NO ACTION TAKEN-RP		
Remedial Status 2:	NOT REPORTED		

Property Address with VISTA Verified/Enhanced City and Zip:	OAKLAND SHORT RUN TOOL DIE	Map ID#:	32
	1201 32ND STREET	VISTA ID#:	1148903
	OAKLAND, CA 94608	Distance/Direction:	0.54MI / SE

DETAILS REGARDING:	SCL / SRC# 1542	Agency ID:	01340028
---------------------------	------------------------	-------------------	-----------------

Agency Address:	OAKLAND SHORT RUN TOOL DIE 1201 32ND STREET OAKLAND, CA 94609		
Status:	NOT AN NPL SITE		
Facility Type:	NOT REPORTED		
Lead Agency:	NOT REPORTED		
State Status:	NO FURTHER ACTION		
Pollutants:	NOT REPORTED		



For More Information Call VISTA Environmental Information at 1 - 800 - 767 - 0403

Report ID: 048209-001

Date of Report: July 01, 1994

Page #145

RISK AT SITE AND THE ADJACENT AREA (within 5/8 mile) CONT.

Property Address with VISTA Verified/Enhanced City and Zip:	WHITNEY RESEARCH TOOL CO	Map ID#:	33
	5679 LANDREGAN ST	VISTA ID#:	468808
	EMERYVILLE, CA 94608	Distance/Direction:	0.56MI / NW

DETAILS REGARDING:	RCRA-LgGen / SRC# 1372	EPA ID	CAD981390750
---------------------------	-------------------------------	---------------	---------------------

Agency Address:	SAME AS ABOVE		
Generator Class:	GENERATORS WHO GENERATE AT LEAST 1000 KG./MONTH OF NON-ACUTELY HAZARDOUS WASTE OR 1 KG./MONTH OF ACUTELY HAZARDOUS WASTE.		
Generator Requirements Violation:	NO		
Violation of Corrective Action Scheduled:	NO		
Land Requirements Violation:	NO		

DETAILS REGARDING:	TRIS / SRC# 1489	EPA ID	CAD981390750
---------------------------	-------------------------	---------------	---------------------

Agency Address:	WHITNEY RESEARCH TOOL CO. 5679 LANDREGAN ST. EMERYVILLE, CA 94608		
Chemical Abstract Service Registry:	CHROMIUM		
Quantity Released:	49255.00 (POUNDS)		

DETAILS REGARDING:	TRIS / SRC# 1489	EPA ID	CAD981390750
---------------------------	-------------------------	---------------	---------------------

Agency Address:	WHITNEY RESEARCH TOOL CO. 5679 LANDREGAN ST. EMERYVILLE, CA 94608		
Chemical Abstract Service Registry:	NICKEL		
Quantity Released:	34255.00 (POUNDS)		

Property Address with VISTA Verified/Enhanced City and Zip:	FIBERBOARD	Map ID#:	33
	1550 POWELL	VISTA ID#:	1145017
	EMERYVILLE, CA 94608	Distance/Direction:	0.61MI / NW

DETAILS REGARDING:	SCL / SRC# 1542	Agency ID	01260001
---------------------------	------------------------	------------------	-----------------

Agency Address:	SAME AS ABOVE		
Status:	NOT AN NPL SITE		
Facility Type:	NOT REPORTED		
Lead Agency:	NOT REPORTED		
State Status:	NO FURTHER ACTION		
Pollutants:	NOT REPORTED		

Property Address with VISTA Verified/Enhanced City and Zip:	AMERICAN BITUMALS ASPHALT	Map ID#:	33
	1520 POWELL ST	VISTA ID#:	18234
	EMERYVILLE, CA 94608	Distance/Direction:	0.61MI / NW

DETAILS REGARDING:	Regional CERCLIS / SRC# 1609	EPA ID	CAD982358665
---------------------------	-------------------------------------	---------------	---------------------

Agency Address:	SAME AS ABOVE		
Regional Utility Description:	CALIFORNIA 3012 SITE		

DETAILS REGARDING:	Regional CERCLIS / SRC# 1609	EPA ID	CAD982358665
---------------------------	-------------------------------------	---------------	---------------------

Agency Address:	SAME AS ABOVE		
Regional Utility Description:	NEW CERCLIS SITE		



RISK AT SITE AND THE ADJACENT AREA (within 5/8 mile) CONT.

Property Address with VISTA Verified/Enhanced City and Zip:	AMERICAN BITUMALS ASPHALT 1520 POWELL ST EMERYVILLE, CA 94608	Map ID#: VISTA ID#: Distance/Direction:	33 18234 0.61 MI / NW
DETAILS REGARDING:	CERCLIS / SRC# 1623	EPA ID	CAD982358665
Agency Address:	SAME AS ABOVE		
NPL Status:	NOT A PROPOSED, CURRENT, OR DELETED NPL SITE		
Site Ownership:	PRIVATE/NON-GOVERNMENTAL		
Lead Agency:	NO DETERMINATION		
Site Description:	NOT REPORTED		
DETAILS REGARDING:	CERCLIS / SRC# 1623	EPA ID	CAD982358665
Agency Address:	SAME AS ABOVE		
Event Type:	DISCOVERY		
Lead Agency:	NOT REPORTED		
Event Status:	NOT REPORTED		
Start Date:	NOT REPORTED		
Completion Date:	DECEMBER 01, 1987		
DETAILS REGARDING:	CERCLIS / SRC# 1623	EPA ID	CAD982358665
Agency Address:	SAME AS ABOVE		
Event Type:	PRELIMINARY ASSESSMENT		
Lead Agency:	NOT REPORTED		
Event Status:	NO FURTHER REMEDIAL ACTION PLANNED		
Start Date:	NOT REPORTED		
Completion Date:	DECEMBER 13, 1988		

Property Address with VISTA Verified/Enhanced City and Zip:	NASH SOLVENT THINER 1520 POWELL EMERYVILLE, CA 94608	Map ID#: VISTA ID#: Distance/Direction:	33 289689 0.61 MI / NW
DETAILS REGARDING:	RCRA-LgGen / SRC# 1372	EPA ID	CAT080034242
Agency Address:	SAME AS ABOVE		
Generator Class:	GENERATORS WHO GENERATE AT LEAST 1000 KG./MONTH OF NON-ACUTELY HAZARDOUS WASTE OR 1 KG./MONTH OF ACUTELY HAZARDOUS WASTE.		
Generator Requirements Violation:	NO		
Violation of Corrective Action Scheduled:	NO		
Land Requirements Violation:	NO		



For More Information Call VISTA Environmental Information at 1 - 800 - 767 - 0403

Report ID: 048209-001

Date of Report: July 01, 1994

Page #147

RISK AT SITE AND THE ADJACENT AREA (within 5/8 mile) CONT.

Property Address with VISTA Verified/Enhanced City and Zip:	UNKNOWN 1044 47TH ST EMERYVILLE, CA 94608	Map ID#:	34
		VISTA ID#:	200233438
		Distance/Direction:	0.57MI / NE
DETAILS REGARDING:	ERNS / SRC# 1428	Agency ID	93-4590
Agency Address:	SAME AS ABOVE		
Spill Date Time:	JUNE 04, 1993 12:00:00 PM		
Case Number:	93-4590		
Spill Location:	1044 47TH ST		
Source Agency:	E 93-4590 F		
Discharger Name:	NOT REPORTED		
Discharger Org:	UNKNOWN		
Discharger Phone:	NOT REPORTED		
Material Spilled:	WASTE OIL, 8.00 (GAL)		
Air Release:	NO		
Land Release:	YES		
Water Release:	NO		
Ground Release:	NO		
Facility Release:	NO		
Other Release:	NO		
Waterway Affected:	STORM DRAIN		

Property Address with VISTA Verified/Enhanced City and Zip:	GENERAL TRANSPORTATION 3211 WOOD ST OAKLAND, CA 94608	Map ID#:	35
		VISTA ID#:	536301
		Distance/Direction:	0.59MI / SW
DETAILS REGARDING:	Regional LUST / SRC# 1465	Agency ID	01-0690
Agency Address:	GENERAL TRANSPORTATION 3211 WOOD ST OAKLAND, CA		
Tank Status:	NOT REPORTED		
Discovery Date:	NOT REPORTED		
Media Affected:	NOT REPORTED		
Substance:	NOT REPORTED		
Quantity (Units):	NOT REPORTED		
Leak Cause:	NOT REPORTED		
Leak Source:	NOT REPORTED		
Remedial Action:	NOT REPORTED		
Remedial Status 1:	NOT REPORTED		
Remedial Status 2:	NOT REPORTED		

DETAILS REGARDING:	SCL / SRC# 1542	Agency ID	01750018
Agency Address:	GENERAL TRANSPORTATION 3211 WOOD STREET OAKLAND, CA 94608		
Status:	NOT AN NPL SITE		
Facility Type:	NOT REPORTED		
Lead Agency:	NOT REPORTED		
State Status:	COUNTY LEAD		
Pollutant 1:	HYDROCARBON SOLVENTS		
Pollutant 2:	LEAD		



For More Information Call VISTA Environmental Information at 1 - 800 - 767 - 0403
Report ID: 048209-001

Date of Report: July 01, 1994
Page #148

RISK AT SITE AND THE ADJACENT AREA (within 5/8 mile) CONT.

Property Address with VISTA Verified/Enhanced City and Zip:	GENERAL TRANSPORTATION 3211 WOOD ST OAKLAND, CA 94608	Map ID#:	35
		VISTA ID#:	536301
		Distance/Direction:	0.59MI / SW
DETAILS REGARDING:	UST / SRC# 1612	EPA/Agency ID	N/A
Agency Address:	GENERAL TRANSPORTATION INC. 3211 WOOD OAKLAND, CA 94608		
Underground Tanks:	2		
Aboveground Tanks:	NOT REPORTED		
Tanks Removed:	NOT REPORTED		
DETAILS REGARDING:	UST / SRC# 1612	EPA/Agency ID	N/A
Agency Address:	GENERAL TRANSPORTATION INC. 3211 WOOD OAKLAND, CA 94608		
Tank ID:	1		
Tank Contents:	LEADED GAS		
Tank Age:	NOT REPORTED		
Tank Size (Units):	8000 (GALLONS)		
Tank Status:	ACTIVE/IN SERVICE		
Leak Monitoring:	REPORTED AS "UNKNOWN" BY AGENCY		
Tank Piping:	REPORTED AS "UNKNOWN" BY AGENCY		
Tank Material:	REPORTED AS "UNKNOWN" BY AGENCY		
DETAILS REGARDING:	UST / SRC# 1612	EPA/Agency ID	N/A
Agency Address:	GENERAL TRANSPORTATION INC. 3211 WOOD OAKLAND, CA 94608		
Tank ID:	2		
Tank Contents:	DIESEL		
Tank Age:	NOT REPORTED		
Tank Size (Units):	10000 (GALLONS)		
Tank Status:	ACTIVE/IN SERVICE		
Leak Monitoring:	REPORTED AS "UNKNOWN" BY AGENCY		
Tank Piping:	REPORTED AS "UNKNOWN" BY AGENCY		
Tank Material:	REPORTED AS "UNKNOWN" BY AGENCY		
DETAILS REGARDING:	LUST / SRC# 1640	EPA/Agency ID	N/A
Agency Address:	GENERAL TRANSPORTATION 3211 WOOD STREET OAKLAND, CA 94608		
Tank Status:	NOT REPORTED		
Discovery Date:	MAY 19, 1992		
Media Affected:	SOIL		
Substance:	NOT REPORTED		
Quantity (Units):	NOT REPORTED		
Leak Cause:	NOT REPORTED		
Leak Source:	NOT REPORTED		
Remedial Action:	NO ACTION TAKEN		
Remedial Status 1:	NO ACTION TAKEN-RP		
Remedial Status 2:	NOT REPORTED		



For More Information Call VISTA Environmental Information at 1 - 800 - 767 - 0403

Report ID: 048209-001

Date of Report: July 01, 1994

Page #149

RISK AT SITE AND THE ADJACENT AREA (within 5/8 mile) CONT.

Property Address with VISTA Verified/Enhanced City and Zip:	AT SF RAILROAD PROPERTY ALONG WOOD 32ND STREET OAKLAND, CA 94608	Map ID#:	35
		VISTA ID#:	4058733
		Distance/Direction:	0.59MI / SW
DETAILS REGARDING:	SPL / SRC# 1583	Agency ID	01400005
Agency Address:	SAME AS ABOVE		
Status:	NOT AN NPL SITE		
Facility Type:	NOT REPORTED		
Lead Agency:	NOT REPORTED		
State Status:	PRELIMINARY ASSESSMENT REQ-HIGH		
Pollutant 1:	LEAD		
Pollutant 2:	SELENIUM		
Pollutant 3:	CADMIUM		

Property Address with VISTA Verified/Enhanced City and Zip:	WAREHAM PROPERTY 2855 CYPRESS ST OAKLAND, CA 94608	Map ID#:	35
		VISTA ID#:	3078042
		Distance/Direction:	0.60MI / S
DETAILS REGARDING:	LUST / SRC# 1640	EPA/Agency ID	N/A
Agency Address:	WAREHAM PROPERTY 2855 CYPRESS ST OAKLAND, CA		
Tank Status:	NOT REPORTED		
Discovery Date:	SEPTEMBER 09, 1991		
Media Affected:	SOIL		
Substance:	NOT REPORTED		
Quantity (Units):	NOT REPORTED		
Leak Cause:	NOT REPORTED		
Leak Source:	NOT REPORTED		
Remedial Action:	NO ACTION TAKEN		
Remedial Status 1:	NO ACTION TAKEN-RP		
Remedial Status 2:	NOT REPORTED		

Property Address with VISTA Verified/Enhanced City and Zip:	WAREHAM PROPERTY 2855 CYPRESS ST REHAM WAREHAM, CA 94608	Map ID#:	35
		VISTA ID#:	3766483
		Distance/Direction:	0.60MI / S
DETAILS REGARDING:	CORTESE / SRC# 1082	Agency ID	
Agency Address:	WAREHAM PROPERTY 2855 CYPRESS ST OAKLAND, CA 94608		
List Name:	LEAKING TANK		
Site ID:	NOT REPORTED		
DETAILS REGARDING:	Regional LUST / SRC# 1465	Agency ID	01-1647
Agency Address:	WAREHAM PROPERTY 2855 2855 CYPRESS ST OAKLAND, CA		
Tank Status:	NOT REPORTED		
Discovery Date:	NOT REPORTED		
Media Affected:	NOT REPORTED		
Substance:	NOT REPORTED		
Quantity (Units):	NOT REPORTED		
Leak Cause:	NOT REPORTED		
Leak Source:	NOT REPORTED		
Remedial Action:	NOT REPORTED		
Remedial Status 1:	NOT REPORTED		
Remedial Status 2:	NOT REPORTED		



For More Information Call VISTA Environmental Information at 1 - 800 - 767 - 0403

Report ID: 048209-001

Date of Report: July 01, 1994

Page #150

RISK AT SITE AND THE ADJACENT AREA (within 5/8 mile) CONT.

Property Address with VISTA Verified/Enhanced City and Zip:	CUSTOM WOODWORKING SHOP 2855 CYPRESS ST OAKLAND, CA 94608	Map ID#:	35
		VISTA ID#:	1269577
		Distance/Direction:	0.60MI / S
DETAILS REGARDING:	CORTESE / SRC# 1082	Agency ID	CAD982517948
Agency Address:	SAME AS ABOVE		
List Name:	FACILITY INDEX SYSTEM		
Site ID:	CAD982517948		
DETAILS REGARDING:	CORTESE / SRC# 1082	Agency ID	CAD982517948
Agency Address:	SAME AS ABOVE		
List Name:	HAZARDOUS WASTE INFORMATION SYSTEM		
Site ID:	CAD982517948		
DETAILS REGARDING:	RCRA-SmGen / SRC# 1372	EPA ID	CAD982517948
Agency Address:	SAME AS ABOVE		
Generator Class:	GENERATORS WHO GENERATE 100 KG./MONTH BUT LESS THAN 1000 KG./MONTH OF NON-ACUTELY HAZARDOUS WASTE		
Generator Requirements Violation:	NO		
Violation of Corrective Action Scheduled:	NO		
Land Requirements Violation:	NO		

Property Address with VISTA Verified/Enhanced City and Zip:	FRYER INDUSTRIES, INC. 1073 34TH STREET OAKLAND, CA 94608	Map ID#:	36
		VISTA ID#:	162419
		Distance/Direction:	0.59MI / SE
DETAILS REGARDING:	RCRA-SmGen / SRC# 1372	EPA ID	CAD981453475
Agency Address:	SAME AS ABOVE		
Generator Class:	GENERATORS WHO GENERATE 100 KG./MONTH BUT LESS THAN 1000 KG./MONTH OF NON-ACUTELY HAZARDOUS WASTE		
Generator Requirements Violation:	NO		
Violation of Corrective Action Scheduled:	NO		
Land Requirements Violation:	NO		

Property Address with VISTA Verified/Enhanced City and Zip:	SHELL 3420 SAN PABLO AVE OAKLAND, CA 94608	Map ID#:	36
		VISTA ID#:	2749122
		Distance/Direction:	0.59MI / SE
DETAILS REGARDING:	CORTESE / SRC# 1082	Agency ID	
Agency Address:	SHELL 3420 SAN PABLO AVE OAKLAND, CA		
List Name:	LEAKING TANK		
Site ID:	NOT REPORTED		



For More Information Call VISTA Environmental Information at 1 - 800 - 767 - 0403
Report ID: 048209-001

Date of Report: July 01, 1994
Page #151

RISK AT SITE AND THE ADJACENT AREA (within 5/8 mile) CONT.

Property Address with VISTA Verified/Enhanced City and Zip:	SHELL 3420 SAN PABLO AVE OAKLAND, CA 94608	Map ID#:	36
		VISTA ID#:	2749122
		Distance/Direction:	0.59MI / SE
DETAILS REGARDING:	Regional LUST / SRC# 1465	Agency ID	01-1358
Agency Address:	SHELL 3420 3420 SAN PABLO AVE OAKLAND, CA		
Tank Status:	NOT REPORTED		
Discovery Date:	NOT REPORTED		
Media Affected:	NOT REPORTED		
Substance:	NOT REPORTED		
Quantity (Units):	NOT REPORTED		
Leak Cause:	NOT REPORTED		
Leak Source:	NOT REPORTED		
Remedial Action:	NOT REPORTED		
Remedial Status 1:	NOT REPORTED		
Remedial Status 2:	NOT REPORTED		
DETAILS REGARDING:	LUST / SRC# 1640	EPA/Agency ID	N/A
Agency Address:	SHELL 3420 SAN PABLO AVE OAKLAND, CA		
Tank Status:	NOT REPORTED		
Discovery Date:	FEBRUARY 15, 1989		
Media Affected:	GROUNDWATER		
Substance:	NOT REPORTED		
Quantity (Units):	NOT REPORTED		
Leak Cause:	NOT REPORTED		
Leak Source:	NOT REPORTED		
Remedial Action:	NO ACTION TAKEN		
Remedial Status 1:	SITE INVESTIGATION (SI)		
Remedial Status 2:	NOT REPORTED		

Property Address with VISTA Verified/Enhanced City and Zip:	SHELL STATION #204-5508-5306 3420 SAN PABLO AVE/35TH OAKLAND, CA 94608	Map ID#:	36
		VISTA ID#:	377284
		Distance/Direction:	0.59MI / SE
DETAILS REGARDING:	RCRA-LgGen / SRC# 1372	EPA ID	CAD981402688
Agency Address:	SAME AS ABOVE		
Generator Class:	GENERATORS WHO GENERATE AT LEAST 1000 KG./MONTH OF NON-ACUTELY HAZARDOUS WASTE OR 1 KG./MONTH OF ACUTELY HAZARDOUS WASTE.		
Generator Requirements Violation:	NO		
Violation of Corrective Action Scheduled:	NO		
Land Requirements Violation:	NO		
DETAILS REGARDING:	UST / SRC# 1612	EPA/Agency ID	N/A
Agency Address:	SHELL SERVICE STATION 3420 SAN PABLO OAKLAND, CA 94608		
Underground Tanks:	4		
Aboveground Tanks:	NOT REPORTED		
Tanks Removed:	NOT REPORTED		



For More Information Call VISTA Environmental Information at 1 - 800 - 767 - 0403
Report ID: 048209-001

Date of Report: July 01, 1994

RISK AT SITE AND THE ADJACENT AREA (within 5/8 mile) CONT.

Property Address with VISTA Verified/Enhanced City and Zip:	SHELL STATION #204-5508-5306 3420 SAN PABLO AVE/35TH OAKLAND, CA 94608	Map ID#:	36
		VISTA ID#:	377284
		Distance/Direction:	0.59MI / SE
DETAILS REGARDING:	UST / SRC# 1612	EPA/Agency ID	N/A
Agency Address:	SHELL SERVICE STATION 3420 SAN PABLO OAKLAND, CA 94608		
Tank ID:	1		
Tank Contents:	LEADED GAS		
Tank Age:	NOT REPORTED		
Tank Size (Units):	10000 (GALLONS)		
Tank Status:	ACTIVE/IN SERVICE		
Leak Monitoring:	MONITOR PRESENT		
Tank Piping:	FIBERGLASS		
Tank Material:	FIBERGLASS		
DETAILS REGARDING:	UST / SRC# 1612	EPA/Agency ID	N/A
Agency Address:	SHELL SERVICE STATION 3420 SAN PABLO OAKLAND, CA 94608		
Tank ID:	2		
Tank Contents:	UNLEADED GAS		
Tank Age:	NOT REPORTED		
Tank Size (Units):	10000 (GALLONS)		
Tank Status:	ACTIVE/IN SERVICE		
Leak Monitoring:	MONITOR PRESENT		
Tank Piping:	FIBERGLASS		
Tank Material:	FIBERGLASS		
DETAILS REGARDING:	UST / SRC# 1612	EPA/Agency ID	N/A
Agency Address:	SHELL SERVICE STATION 3420 SAN PABLO OAKLAND, CA 94608		
Tank ID:	3		
Tank Contents:	OIL (NOT SPECIFIED)		
Tank Age:	NOT REPORTED		
Tank Size (Units):	550 (GALLONS)		
Tank Status:	ACTIVE/IN SERVICE		
Leak Monitoring:	MONITOR PRESENT		
Tank Piping:	FIBERGLASS		
Tank Material:	FIBERGLASS		
DETAILS REGARDING:	UST / SRC# 1612	EPA/Agency ID	N/A
Agency Address:	SHELL SERVICE STATION 3420 SAN PABLO OAKLAND, CA 94608		
Tank ID:	4		
Tank Contents:	UNLEADED GAS		
Tank Age:	NOT REPORTED		
Tank Size (Units):	10000 (GALLONS)		
Tank Status:	ACTIVE/IN SERVICE		
Leak Monitoring:	MONITOR PRESENT		
Tank Piping:	FIBERGLASS		
Tank Material:	FIBERGLASS		



For More Information Call VISTA Environmental Information at 1 - 800 - 767 - 0403

Report ID: 048209-001

Date of Report: July 01, 1994

Page #153

RISK AT SITE AND THE ADJACENT AREA (within 5/8 mile) CONT.

Property Address with VISTA Verified/Enhanced City and Zip:	SHELL STATION #204-5508-5306 3420 SAN PABLO AVE/35TH OAKLAND, CA 94608	Map ID#: VISTA ID#: Distance/Direction:	36 377284 0.59MI / SE
DETAILS REGARDING:	UST / SRC# 1612	EPA/Agency ID	N/A
Agency Address:	SHELL SERVICE STATION 510 E 14TH OAKLAND, CA 94606		
Underground Tanks:	4		
Aboveground Tanks:	NOT REPORTED		
Tanks Removed:	NOT REPORTED		
DETAILS REGARDING:	UST / SRC# 1612	EPA/Agency ID	N/A
Agency Address:	SHELL SERVICE STATION 510 E 14TH OAKLAND, CA 94606		
Tank ID:	1		
Tank Contents:	UNLEADED GAS		
Tank Age:	NOT REPORTED		
Tank Size (Units):	10000 (GALLONS)		
Tank Status:	ACTIVE/IN SERVICE		
Leak Monitoring:	MONITOR PRESENT		
Tank Piping:	REPORTED AS "UNKNOWN" BY AGENCY		
Tank Material:	BARE STEEL		
DETAILS REGARDING:	UST / SRC# 1612	EPA/Agency ID	N/A
Agency Address:	SHELL SERVICE STATION 510 E 14TH OAKLAND, CA 94606		
Tank ID:	2		
Tank Contents:	LEADED GAS		
Tank Age:	NOT REPORTED		
Tank Size (Units):	8000 (GALLONS)		
Tank Status:	ACTIVE/IN SERVICE		
Leak Monitoring:	MONITOR PRESENT		
Tank Piping:	REPORTED AS "UNKNOWN" BY AGENCY		
Tank Material:	BARE STEEL		
DETAILS REGARDING:	UST / SRC# 1612	EPA/Agency ID	N/A
Agency Address:	SHELL SERVICE STATION 510 E 14TH OAKLAND, CA 94606		
Tank ID:	3		
Tank Contents:	UNLEADED GAS		
Tank Age:	NOT REPORTED		
Tank Size (Units):	8000 (GALLONS)		
Tank Status:	ACTIVE/IN SERVICE		
Leak Monitoring:	MONITOR PRESENT		
Tank Piping:	REPORTED AS "UNKNOWN" BY AGENCY		
Tank Material:	BARE STEEL		



For More Information Call VISTA Environmental Information at 1 - 800 - 767 - 0403

Report ID: 048209-001

Date of Report: July 01, 1994

Page #154

RISK AT SITE AND THE ADJACENT AREA (within 5/8 mile) CONT			
Property Address with VISTA Verified/Enhanced City and Zip:	SHELL STATION #204-5508-5306 3420 SAN PABLO AVE/35TH OAKLAND, CA 94608	Map ID#: 36 VISTA ID#: 377284 Distance/Direction: 0.59MI / SE	
DETAILS REGARDING:	UST / SRC# 1612	EPA/Agency ID	N/A
Agency Address:	SHELL SERVICE STATION 510 E 14TH OAKLAND, CA 94606		
Tank ID:	4		
Tank Contents:	OIL(NOT SPECIFIED)		
Tank Age:	NOT REPORTED		
Tank Size (Units):	600 (GALLONS)		
Tank Status:	CLOSED REMOVED		
Leak Monitoring:	REPORTED AS "UNKNOWN" BY AGENCY		
Tank Piping:	REPORTED AS "UNKNOWN" BY AGENCY		
Tank Material:	FIBERGLASS		

Property Address with VISTA Verified/Enhanced City and Zip:	SAN PABLO AVE. SHELL 3420 SAN PABLO AVE OAKLAND, CA	Map ID#: 36 VISTA ID#: 3778782 Distance/Direction: 0.59MI / SE	
DETAILS REGARDING:	CORTESE / SRC# 1082	Agency ID	52586
Agency Address:	SAME AS ABOVE		
List Name:	UNDERGROUND TANK		
Site ID:	52586		

Property Address with VISTA Verified/Enhanced City and Zip:	DOUGCO INC 1073 34TH OAKLAND, CA 94608	Map ID#: 36 VISTA ID#: 1148860 Distance/Direction: 0.59MI / SE	
DETAILS REGARDING:	LUST / SRC# 1640	EPA/Agency ID	N/A
Agency Address:	DOUGCO INC 1073 34TH OAKLAND, CA		
Tank Status:	NOT REPORTED		
Discovery Date:	NOT REPORTED		
Media Affected:	SOIL		
Substance:	NOT REPORTED		
Quantity (Units):	NOT REPORTED		
Leak Cause:	NOT REPORTED		
Leak Source:	NOT REPORTED		
Remedial Action:	EXCAVATE TREAT		
Remedial Status 1:	NO ACTION TAKEN-RP		
Remedial Status 2:	NOT REPORTED		

Property Address with VISTA Verified/Enhanced City and Zip:	PROVENZANO AND ASSOCIATES 1303 STANFORD AVENUE EMERYVILLE, CA 94608	Map ID#: 37 VISTA ID#: 1155169 Distance/Direction: 0.62MI / N	
DETAILS REGARDING:	SCL / SRC# 1542	Agency ID	01730098
Agency Address:	SAME AS ABOVE		
Status:	NOT AN NPL SITE		
Facility Type:	NOT REPORTED		
Lead Agency:	NOT REPORTED		
State Status:	PRELIMINARY ASSESSMENT REQ-LOW		
Pollutants:	NOT REPORTED		



For More Information Call VISTA Environmental Information at 1 - 800 - 767 - 0403

Report ID: 048209-001

Date of Report: July 01, 1994

Page #155

RISK AT SITE AND THE ADJACENT AREA (within 5/8 mile) CONT.

Property Address with VISTA Verified/Enhanced City and Zip:	BROWN AND CALDWELL 1255 POWELL STREET EMERYVILLE, CA 94608	Map ID#:	37
		VISTA ID#:	59436
		Distance/Direction:	0.62MI / N
DETAILS REGARDING:	RCRA-LgGen / SRC# 1372	EPA ID	CAD981454697
Agency Address:	SAME AS ABOVE		
Generator Class:	GENERATORS WHO GENERATE AT LEAST 1000 KG./MONTH OF NON-ACUTELY HAZARDOUS WASTE OR 1 KG./MONTH OF ACUTELY HAZARDOUS WASTE.		
Generator Requirements Violation:	NO		
Violation of Corrective Action Scheduled:	NO		
Land Requirements Violation:	NO		
DETAILS REGARDING:	SCL / SRC# 1542	Agency ID	01730006
Agency Address:	BROWN CALDWELL 1255 POWELL STREET EMERYVILLE, CA 94608		
Status:	NOT AN NPL SITE		
Facility Type:	NOT REPORTED		
Lead Agency:	NOT REPORTED		
State Status:	NO FURTHER ACTION		
Pollutants:	NOT REPORTED		

Property Address with VISTA Verified/Enhanced City and Zip:	BOYDS BODY SHOP 1245 POWELL ST EMERYVILLE, CA 94608	Map ID#:	37
		VISTA ID#:	55498
		Distance/Direction:	0.62MI / N
DETAILS REGARDING:	RCRA-SmGen / SRC# 1372	EPA ID	CAD982465551
Agency Address:	SAME AS ABOVE		
Generator Class:	GENERATORS WHO GENERATE 100 KG./MONTH BUT LESS THAN 1000 KG./MONTH OF NON-ACUTELY HAZARDOUS WASTE		
Generator Requirements Violation:	NO		
Violation of Corrective Action Scheduled:	NO		
Land Requirements Violation:	NO		

RISK AT SITES IN THE SURROUNDING AREA (within 5/8 - 3/4 mile)

Property Address with VISTA Verified/Enhanced City and Zip:	WESTINGHOUSE DISTRIBUTION CEN 5815 PELADEAU EMERYVILLE, CA 94608	Map ID#:	24
		VISTA ID#:	1232791
		Distance/Direction:	0.63MI / NW
DETAILS REGARDING:	UST / SRC# 1612	EPA/Agency ID	N/A
Agency Address:	SAME AS ABOVE		
Underground Tanks:	1		
Aboveground Tanks:	NOT REPORTED		
Tanks Removed:	NOT REPORTED		



For More Information Call VISTA Environmental Information at 1 - 800 - 767 - 0403

Report ID: 048209-001

Date of Report: July 01, 1994

Page #156

RISK AT SITES IN THE SURROUNDING AREA (within 5/8 - 3/4 mile) CONT.

Property Address with VISTA Verified/Enhanced City and Zip:	WESTINGHOUSE DISTRIBUTION CEN 5815 PELADEAU EMERYVILLE, CA 94608	Map ID#:	24
		VISTA ID#:	1232791
		Distance/Direction:	0.63MI / NW
DETAILS REGARDING:	UST / SRC# 1612	EPA/Agency ID	N/A
Agency Address:	SAME AS ABOVE		
Tank ID:	1		
Tank Contents:	UNLEADED GAS		
Tank Age:	NOT REPORTED		
Tank Size (Units):	3000 (GALLONS)		
Tank Status:	CLOSED REMOVED		
Leak Monitoring:	REPORTED AS "UNKNOWN" BY AGENCY		
Tank Piping:	REPORTED AS "UNKNOWN" BY AGENCY		
Tank Material:	REPORTED AS "UNKNOWN" BY AGENCY		

Property Address with VISTA Verified/Enhanced City and Zip:	AMERICAN MANUFACTURING COMP 5854 HOLLIS STREET EMERYVILLE, CA 94608	Map ID#:	24
		VISTA ID#:	1154909
		Distance/Direction:	0.66MI / N
DETAILS REGARDING:	SCL / SRC# 1542	Agency ID	01500008
Agency Address:	SAME AS ABOVE		
Status:	NOT AN NPL SITE		
Facility Type:	NOT REPORTED		
Lead Agency:	NOT REPORTED		
State Status:	NO FURTHER ACTION		
Pollutants:	NOT REPORTED		

Property Address with VISTA Verified/Enhanced City and Zip:	J.T. TRUCKING COMPANY 2812 CYPRESS ST OAKLAND, CA 94608	Map ID#:	35
		VISTA ID#:	534840
		Distance/Direction:	0.63MI / S
DETAILS REGARDING:	Regional LUST / SRC# 1465	EPA/Agency ID	N/A
Agency Address:	SAME AS ABOVE		
Tank Status:	NOT REPORTED		
Discovery Date:	NOT REPORTED		
Media Affected:	NOT REPORTED		
Substance:	NOT REPORTED		
Quantity (Units):	NOT REPORTED		
Leak Cause:	NOT REPORTED		
Leak Source:	NOT REPORTED		
Remedial Action:	NOT REPORTED		
Remedial Status 1:	NOT REPORTED		
Remedial Status 2:	NOT REPORTED		
DETAILS REGARDING:	UST / SRC# 1612	EPA/Agency ID	N/A
Agency Address:	JT TRUCKING COMPANY 2818 CYPRESS OAKLAND, CA 94608		
Underground Tanks:	2		
Aboveground Tanks:	NOT REPORTED		
Tanks Removed:	NOT REPORTED		



For More Information Call VISTA Environmental Information at 1 - 800 - 767 - 0403

Report ID: 048209-001

Date of Report: July 01, 1994

Page #157

RISK AT SITES IN THE SURROUNDING AREA (within 5/8 - 3/4 mile) CONT.

Property Address with VISTA Verified/Enhanced City and Zip:	J.T. TRUCKING COMPANY 2812 CYPRESS ST OAKLAND, CA 94608	Map ID#:	35
		VISTA ID#:	534840
		Distance/Direction:	0.63MI / S

DETAILS REGARDING:	UST / SRC# 1612	EPA/Agency ID	N/A
Agency Address:	JT TRUCKING COMPANY 2818 CYPRESS OAKLAND, CA 94608		
Tank ID:	1		
Tank Contents:	DIESEL		
Tank Age:	NOT REPORTED		
Tank Size (Units):	10000 (GALLONS)		
Tank Status:	CLOSED REMOVED		
Leak Monitoring:	REPORTED AS "UNKNOWN" BY AGENCY		
Tank Piping:	BARE STEEL		
Tank Material:	BARE STEEL		

DETAILS REGARDING:	UST / SRC# 1612	EPA/Agency ID	N/A
Agency Address:	JT TRUCKING COMPANY 2818 CYPRESS OAKLAND, CA 94608		
Tank ID:	2		
Tank Contents:	AGENCY REPORTS THE UNDEFINED TERM "OTHER"		
Tank Age:	NOT REPORTED		
Tank Size (Units):	8000 (GALLONS)		
Tank Status:	CLOSED REMOVED		
Leak Monitoring:	REPORTED AS "UNKNOWN" BY AGENCY		
Tank Piping:	BARE STEEL		
Tank Material:	BARE STEEL		

DETAILS REGARDING:	LUST / SRC# 1640	EPA/Agency ID	N/A
Agency Address:	JT TRUCKING 2818 CYPRESS ST OAKLAND, CA		
Tank Status:	NOT REPORTED		
Discovery Date:	NOT REPORTED		
Media Affected:	SOIL		
Substance:	NOT REPORTED		
Quantity (Units):	NOT REPORTED		
Leak Cause:	NOT REPORTED		
Leak Source:	NOT REPORTED		
Remedial Action:	EXCAVATE TREAT		
Remedial Status 1:	PRELIMINARY ASSESSMENT		
Remedial Status 2:	NOT REPORTED		

Property Address with VISTA Verified/Enhanced City and Zip:	KALMAR AC OF OAKLAND INC 2792 CYPRESS ST OAKLAND, CA 94607	Map ID#:	35
		VISTA ID#:	223780
		Distance/Direction:	0.66MI / S
DETAILS REGARDING:	CORTESE / SRC# 1082	Agency ID	CAD982522583
Agency Address:	SAME AS ABOVE		
List Name:	FACILITY INDEX SYSTEM		
Site ID:	CAD982522583		



RISK AT SITES IN THE SURROUNDING AREA (within 5/8 - 3/4 mile) CONT:			
Property Address with VISTA Verified/Enhanced City and Zip:	KALMAR AC OF OAKLAND INC 2792 CYPRESS ST OAKLAND, CA 94607	Map ID#: VISTA ID#: Distance/Direction:	35 223780 0.66MI / S
DETAILS REGARDING:	CORTESE / SRC# 1082	Agency ID	CAD982522583
Agency Address:	KALMARAC OF OAKLAND INC 2792 CYPRESS ST OAKLAND, CA 94607		
List Name:	HAZARDOUS WASTE INFORMATION SYSTEM		
Site ID:	CAD982522583		
DETAILS REGARDING:	CORTESE / SRC# 1082	Agency ID	
Agency Address:	KALMAR AC 2792 CYPRESS ST OAKLAND, CA 94607		
List Name:	LEAKING TANK		
Site ID:	NOT REPORTED		
DETAILS REGARDING:	Regional LUST / SRC# 1465	Agency ID	01-0847
Agency Address:	KALMAR AC 2792 2792 CYPRESS ST OAKLAND, CA		
Tank Status:	NOT REPORTED		
Discovery Date:	NOT REPORTED		
Media Affected:	NOT REPORTED		
Substance:	NOT REPORTED		
Quantity (Units):	NOT REPORTED		
Leak Cause:	NOT REPORTED		
Leak Source:	NOT REPORTED		
Remedial Action:	NOT REPORTED		
Remedial Status 1:	NOT REPORTED		
Remedial Status 2:	NOT REPORTED		
DETAILS REGARDING:	LUST / SRC# 1640	EPA/Agency ID	N/A
Agency Address:	KALMARAC OF OAKLAND INC 2792 CYPRESS STREET OAKLAND, CA 94607		
Tank Status:	NOT REPORTED		
Discovery Date:	MARCH 09, 1989		
Media Affected:	GROUNDWATER		
Substance:	NOT REPORTED		
Quantity (Units):	NOT REPORTED		
Leak Cause:	NOT REPORTED		
Leak Source:	NOT REPORTED		
Remedial Action:	EXCAVATE TREAT		
Remedial Status 1:	PRELIMINARY ASSESSMENT		
Remedial Status 2:	NOT REPORTED		
Property Address with VISTA Verified/Enhanced City and Zip:	ALLIS-CHALMERS MATERIAL HANDL 2792 CYPRESS OAKLAND, CA 94607	Map ID#: VISTA ID#: Distance/Direction:	35 1234743 0.66MI / S
DETAILS REGARDING:	UST / SRC# 1612	EPA/Agency ID	N/A
Agency Address:	SAME AS ABOVE		
Underground Tanks:	2		
Aboveground Tanks:	NOT REPORTED		
Tanks Removed:	NOT REPORTED		



For More Information Call VISTA Environmental Information at 1 - 800 - 767 - 0403
Report ID: 048209-001

Date of Report: July 01, 1994

Page #159

RISK AT SITES IN THE SURROUNDING AREA (within 5/8 - 3/4 mile) CONT.

Property Address with VISTA Verified/Enhanced City and Zip:	ALLIS-CHALMERS MATERIAL HANDL 2792 CYPRESS OAKLAND, CA 94607	Map ID#:	35
		VISTA ID#:	1234743
		Distance/Direction:	0.66MI / S
DETAILS REGARDING:	UST / SRC# 1612	EPA/Agency ID	N/A
Agency Address:	SAME AS ABOVE		
Tank ID:	1		
Tank Contents:	UNLEADED GAS		
Tank Age:	NOT REPORTED		
Tank Size (Units):	1000 (GALLONS)		
Tank Status:	ACTIVE/IN SERVICE		
Leak Monitoring:	REPORTED AS "UNKNOWN" BY AGENCY		
Tank Piping:	REPORTED AS "UNKNOWN" BY AGENCY		
Tank Material:	REPORTED AS "UNKNOWN" BY AGENCY		
DETAILS REGARDING:	UST / SRC# 1612	EPA/Agency ID	N/A
Agency Address:	SAME AS ABOVE		
Tank ID:	2		
Tank Contents:	OIL(NOT SPECIFIED)		
Tank Age:	NOT REPORTED		
Tank Size (Units):	500 (GALLONS)		
Tank Status:	ACTIVE/IN SERVICE		
Leak Monitoring:	REPORTED AS "UNKNOWN" BY AGENCY		
Tank Piping:	REPORTED AS "UNKNOWN" BY AGENCY		
Tank Material:	REPORTED AS "UNKNOWN" BY AGENCY		

Property Address with VISTA Verified/Enhanced City and Zip:	THRIFTY OIL 3400 SAN PABLO AVE OAKLAND, CA 94608	Map ID#:	36
		VISTA ID#:	930230
		Distance/Direction:	0.63MI / SE
DETAILS REGARDING:	CORTESE / SRC# 1082	Agency ID:	
Agency Address:	SAME AS ABOVE		
List Name:	LEAKING TANK		
Site ID:	NOT REPORTED		
DETAILS REGARDING:	CORTESE / SRC# 1082	Agency ID:	4715
Agency Address:	THRIFTY OIL STN.#049 3400 SAN PABLO AVE OAKLAND, CA 94608		
List Name:	UNDERGROUND TANK		
Site ID:	4715		
DETAILS REGARDING:	Regional LUST / SRC# 1465	Agency ID:	01-1478
Agency Address:	THRIFTY OIL 3400 3400 SAN PABLO AVE OAKLAND, CA		
Tank Status:	NOT REPORTED		
Discovery Date:	NOT REPORTED		
Media Affected:	NOT REPORTED		
Substance:	NOT REPORTED		
Quantity (Units):	NOT REPORTED		
Leak Cause:	NOT REPORTED		
Leak Source:	NOT REPORTED		
Remedial Action:	NOT REPORTED		
Remedial Status 1:	NOT REPORTED		
Remedial Status 2:	NOT REPORTED		



RISK AT SITES IN THE SURROUNDING AREA (within 5/8 - 3/4 mile) CONT.

Property Address with VISTA Verified/Enhanced City and Zip:	THRIFTY OIL 3400 SAN PABLO AVE OAKLAND, CA 94608	Map ID#:	36
		VISTA ID#:	930230
		Distance/Direction:	0.63MI / SE
DETAILS REGARDING:	LUST / SRC# 1640	EPA/Agency ID	N/A
Agency Address:	THRIFTY OIL 3400 SAN PABLO AVE OAKLAND, CA		
Tank Status:	NOT REPORTED		
Discovery Date:	OCTOBER 10, 1986		
Media Affected:	GROUNDWATER		
Substance:	NOT REPORTED		
Quantity (Units):	NOT REPORTED		
Leak Cause:	NOT REPORTED		
Leak Source:	NOT REPORTED		
Remedial Action:	REMOVE FREE PRODUCT		
Remedial Status 1:	SITE INVESTIGATION (SI)		
Remedial Status 2:	NOT REPORTED		

Property Address with VISTA Verified/Enhanced City and Zip:	THRIFTY OIL CO. #049 3400 SAN PABLO OAKLAND, CA 94608	Map ID#:	36
		VISTA ID#:	4504160
		Distance/Direction:	0.63MI / SE
DETAILS REGARDING:	UST / SRC# 1612	EPA/Agency ID	N/A
Agency Address:	SAME AS ABOVE		
Underground Tanks:	4		
Aboveground Tanks:	NOT REPORTED		
Tanks Removed:	NOT REPORTED		
DETAILS REGARDING:	UST / SRC# 1612	EPA/Agency ID	N/A
Agency Address:	SAME AS ABOVE		
Tank ID:	1		
Tank Contents:	UNLEADED GAS		
Tank Age:	NOT REPORTED		
Tank Size (Units):	8000 (GALLONS)		
Tank Status:	ACTIVE/IN SERVICE		
Leak Monitoring:	REPORTED AS "UNKNOWN" BY AGENCY		
Tank Piping:	BARE STEEL		
Tank Material:	BARE STEEL		
DETAILS REGARDING:	UST / SRC# 1612	EPA/Agency ID	N/A
Agency Address:	SAME AS ABOVE		
Tank ID:	2		
Tank Contents:	UNLEADED GAS		
Tank Age:	NOT REPORTED		
Tank Size (Units):	7000 (GALLONS)		
Tank Status:	ACTIVE/IN SERVICE		
Leak Monitoring:	REPORTED AS "UNKNOWN" BY AGENCY		
Tank Piping:	BARE STEEL		
Tank Material:	BARE STEEL		



For More Information Call VISTA Environmental Information at 1 - 800 - 767 - 0403
Report ID: 048209-001

Date of Report: July 01, 1994

Page #161

RISK AT SITES IN THE SURROUNDING AREA (within 5/8 - 3/4 mile) CONT.

Property Address with VISTA Verified/Enhanced City and Zip:	THRIFTY OIL CO. #049 3400 SAN PABLO OAKLAND, CA 94608	Map ID#:	36
		VISTA ID#:	4504160
		Distance/Direction:	0.63MI / SE
DETAILS REGARDING:	UST / SRC# 1612	EPA/Agency ID	N/A
Agency Address:	SAME AS ABOVE		
Tank ID:	3		
Tank Contents:	UNLEADED GAS		
Tank Age:	NOT REPORTED		
Tank Size (Units):	10000 (GALLONS)		
Tank Status:	ACTIVE/IN SERVICE		
Leak Monitoring:	REPORTED AS "UNKNOWN" BY AGENCY		
Tank Piping:	BARE STEEL		
Tank Material:	BARE STEEL		
DETAILS REGARDING:	UST / SRC# 1612	EPA/Agency ID	N/A
Agency Address:	SAME AS ABOVE		
Tank ID:	4		
Tank Contents:	UNLEADED GAS		
Tank Age:	NOT REPORTED		
Tank Size (Units):	12000 (GALLONS)		
Tank Status:	ACTIVE/IN SERVICE		
Leak Monitoring:	REPORTED AS "UNKNOWN" BY AGENCY		
Tank Piping:	BARE STEEL		
Tank Material:	BARE STEEL		

Property Address with VISTA Verified/Enhanced City and Zip:	NGUYEN PROP 3314 SAN PABLO AVE OAKLAND, CA 94608	Map ID#:	36
		VISTA ID#:	4558695
		Distance/Direction:	0.65MI / SE
DETAILS REGARDING:	LUST / SRC# 1640	EPA/Agency ID	N/A
Agency Address:	NGUYEN PROP 3314 SAN PABLO AVE OAKLAND, CA		
Tank Status:	NOT REPORTED		
Discovery Date:	NOT REPORTED		
Media Affected:	SOIL		
Substance:	NOT REPORTED		
Quantity (Units):	NOT REPORTED		
Leak Cause:	NOT REPORTED		
Leak Source:	NOT REPORTED		
Remedial Action:	NOT REPORTED		
Remedial Status 1:	NO ACTION TAKEN-RP		
Remedial Status 2:	NOT REPORTED		

Property Address with VISTA Verified/Enhanced City and Zip:	1240 POWELL BUILDING 1240 POWELL EMERYVILLE, CA 94608	Map ID#:	37
		VISTA ID#:	1244840
		Distance/Direction:	0.63MI / N
DETAILS REGARDING:	UST / SRC# 1612	EPA/Agency ID	N/A
Agency Address:	SAME AS ABOVE		
Underground Tanks:	1		
Aboveground Tanks:	NOT REPORTED		
Tanks Removed:	NOT REPORTED		



For More Information Call VISTA Environmental Information at 1 - 800 - 767 - 0403

Report ID: 048209-001

Date of Report: July 01, 1994

Page #162

RISK AT SITES IN THE SURROUNDING AREA (within 5/8 - 3/4 mile) CONT.

Property Address with VISTA Verified/Enhanced City and Zip:	1240 POWELL BUILDING 1240 POWELL EMERYVILLE, CA 94608	Map ID#:	37
		VISTA ID#:	1244840
		Distance/Direction:	0.63MI / N
DETAILS REGARDING:	UST / SRC# 1612	EPA/Agency ID	N/A
Agency Address:	SAME AS ABOVE		
Tank ID:	1		
Tank Contents:	UNLEADED GAS		
Tank Age:	NOT REPORTED		
Tank Size (Units):	3500 (GALLONS)		
Tank Status:	ACTIVE/IN SERVICE		
Leak Monitoring:	REPORTED AS "UNKNOWN" BY AGENCY		
Tank Piping:	REPORTED AS "UNKNOWN" BY AGENCY		
Tank Material:	REPORTED AS "UNKNOWN" BY AGENCY		

Property Address with VISTA Verified/Enhanced City and Zip:	UTILITY PRODUCTS INC 1212 POWELL STREET EMERYVILLE, CA 94608	Map ID#:	37
		VISTA ID#:	1150236
		Distance/Direction:	0.66MI / N
DETAILS REGARDING:	SCL / SRC# 1542	Agency ID	01340104
Agency Address:	SAME AS ABOVE		
Status:	NOT AN NPL SITE		
Facility Type:	NOT REPORTED		
Lead Agency:	NOT REPORTED		
State Status:	NO FURTHER ACTION		
Pollutants:	NOT REPORTED		

Property Address with VISTA Verified/Enhanced City and Zip:	KITE MAKERS 5813 FREMONT ST OAKLAND, CA 94608	Map ID#:	37
		VISTA ID#:	4222587
		Distance/Direction:	0.67MI / N
DETAILS REGARDING:	Regional LUST / SRC# 1465	EPA/Agency ID	N/A
Agency Address:	KITE MAKERS 5813 FREMONT ST OAKLAND, CA		
Tank Status:	NOT REPORTED		
Discovery Date:	NOT REPORTED		
Media Affected:	NOT REPORTED		
Substance:	NOT REPORTED		
Quantity (Units):	NOT REPORTED		
Leak Cause:	NOT REPORTED		
Leak Source:	NOT REPORTED		
Remedial Action:	NOT REPORTED		
Remedial Status 1:	NOT REPORTED		
Remedial Status 2:	NOT REPORTED		



For More Information Call VISTA Environmental Information at 1 - 800 - 767 - 0403

Report ID: 048209-001

Date of Report: July 01, 1994

Page #163

RISK AT SITES IN THE SURROUNDING AREA (within 5/8 - 3/4 mile) - CONT.

Property Address with VISTA Verified/Enhanced City and Zip:	KITE MAKERS 5813 FREMONT ST OAKLAND, CA 94608	Map ID#:	37
		VISTA ID#:	4222587
		Distance/Direction:	0.67MI / N
DETAILS REGARDING:	LUST / SRC# 1640	EPA/Agency ID	N/A
Agency Address:	KITE MAKERS 5813 FREMONT ST OAKLAND, CA		
Tank Status:	NOT REPORTED		
Discovery Date:	NOT REPORTED		
Media Affected:	SOIL		
Substance:	NOT REPORTED		
Quantity (Units):	NOT REPORTED		
Leak Cause:	NOT REPORTED		
Leak Source:	NOT REPORTED		
Remedial Action:	EXCAVATE DISPOSE		
Remedial Status 1:	NO ACTION TAKEN-RP		
Remedial Status 2:	NOT REPORTED		

Property Address with VISTA Verified/Enhanced City and Zip:	GARY JENSEN 5813 FREMONT OAKLAND, CA 94608	Map ID#:	37
		VISTA ID#:	1249266
		Distance/Direction:	0.67MI / N
DETAILS REGARDING:	UST / SRC# 1612	EPA/Agency ID	N/A
Agency Address:	SAME AS ABOVE		
Underground Tanks:	1		
Aboveground Tanks:	NOT REPORTED		
Tanks Removed:	NOT REPORTED		

DETAILS REGARDING:	UST / SRC# 1612	EPA/Agency ID	N/A
Agency Address:	SAME AS ABOVE		
Tank ID:	1		
Tank Contents:	OIL(NOT SPECIFIED)		
Tank Age:	NOT REPORTED		
Tank Size (Units):	1 (GALLONS)		
Tank Status:	CLOSED REMOVED		
Leak Monitoring:	REPORTED AS "UNKNOWN" BY AGENCY		
Tank Piping:	REPORTED AS "UNKNOWN" BY AGENCY		
Tank Material:	REPORTED AS "UNKNOWN" BY AGENCY		

Property Address with VISTA Verified/Enhanced City and Zip:	EAST BAY SHEET METAL 2914 POPLAR OAKLAND, CA 94608	Map ID#:	38
		VISTA ID#:	131777
		Distance/Direction:	0.64MI / S
DETAILS REGARDING:	UST / SRC# 1612	EPA/Agency ID	N/A
Agency Address:	SAME AS ABOVE		
Underground Tanks:	1		
Aboveground Tanks:	NOT REPORTED		
Tanks Removed:	NOT REPORTED		



For More Information Call VISTA Environmental Information at 1 - 800 - 767 - 0403
Report ID: 048209-001

Date of Report: July 01, 1994

RISK AT SITES IN THE SURROUNDING AREA (within 5/8 - 3/4 mile) CONT.

Property Address with VISTA Verified/Enhanced City and Zip:	EAST BAY SHEET METAL 2914 POPLAR OAKLAND, CA 94608	Map ID#:	38
		VISTA ID#:	131777
		Distance/Direction:	0.64MI / S
DETAILS REGARDING:	UST / SRC# 1612	EPA/Agency ID	N/A
Agency Address:	SAME AS ABOVE		
Tank ID:	1		
Tank Contents:	EMPTY		
Tank Age:	NOT REPORTED		
Tank Size (Units):	4000 (GALLONS)		
Tank Status:	ACTIVE/IN SERVICE		
Leak Monitoring:	REPORTED AS "UNKNOWN" BY AGENCY		
Tank Piping:	REPORTED AS "UNKNOWN" BY AGENCY		
Tank Material:	REPORTED AS "UNKNOWN" BY AGENCY		

Property Address with VISTA Verified/Enhanced City and Zip:	LINFORD AIR REFRIGERATION 2850 2850 POPLAR OAKLAND, CA 94608	Map ID#:	38
		VISTA ID#:	1246542
		Distance/Direction:	0.67MI / S
DETAILS REGARDING:	Regional LUST / SRC# 1465	Agency ID	01-0913
Agency Address:	LINFORD AIR REFRIGERATION 2850 2850 POPLAR OAKLAND, CA		
Tank Status:	NOT REPORTED		
Discovery Date:	NOT REPORTED		
Media Affected:	NOT REPORTED		
Substance:	NOT REPORTED		
Quantity (Units):	NOT REPORTED		
Leak Cause:	NOT REPORTED		
Leak Source:	NOT REPORTED		
Remedial Action:	NOT REPORTED		
Remedial Status 1:	NOT REPORTED		
Remedial Status 2:	NOT REPORTED		

DETAILS REGARDING:	Regional LUST / SRC# 1465	Agency ID	01-0913
Agency Address:	LINFORD AIR REFRIGERATION 2850 2850 POPLAR OAKLAND, CA		
Tank Status:	NOT REPORTED		
Discovery Date:	NOT REPORTED		
Media Affected:	NOT REPORTED		
Substance:	NOT REPORTED		
Quantity (Units):	NOT REPORTED		
Leak Cause:	NOT REPORTED		
Leak Source:	NOT REPORTED		
Remedial Action:	NOT REPORTED		
Remedial Status 1:	NOT REPORTED		
Remedial Status 2:	NOT REPORTED		

DETAILS REGARDING:	UST / SRC# 1612	EPA/Agency ID	N/A
Agency Address:	LINFORD AIR REFRIGERATION 2850 POPLAR OAKLAND, CA 94608		
Underground Tanks:	2		
Aboveground Tanks:	NOT REPORTED		
Tanks Removed:	NOT REPORTED		



For More Information Call VISTA Environmental Information at 1 - 800 - 767 - 0403

Report ID: 048209-001

Date of Report: July 01, 1994

Page #165

RISK AT SITES IN THE SURROUNDING AREA (within 5/8 - 3/4 mile) CONT.

Property Address with VISTA Verified/Enhanced City and Zip:	LINFORD AIR REFRIGERATION 2850 2850 POPLAR OAKLAND, CA 94608	Map ID#:	38
		VISTA ID#:	1246542
		Distance/Direction:	0.67MI / S
DETAILS REGARDING:	UST / SRC# 1612	EPA/Agency ID	N/A
Agency Address:	LINFORD AIR REFRIGERATION 2850 POPLAR OAKLAND, CA 94608		
Tank ID:	1		
Tank Contents:	UNLEADED GAS		
Tank Age:	NOT REPORTED		
Tank Size (Units):	10000 (GALLONS)		
Tank Status:	CLOSED REMOVED		
Leak Monitoring:	REPORTED AS "UNKNOWN" BY AGENCY		
Tank Piping:	REPORTED AS "UNKNOWN" BY AGENCY		
Tank Material:	STAINLESS STEEL		
DETAILS REGARDING:	UST / SRC# 1612	EPA/Agency ID	N/A
Agency Address:	LINFORD AIR REFRIGERATION 2850 POPLAR OAKLAND, CA 94608		
Tank ID:	2		
Tank Contents:	DIESEL		
Tank Age:	NOT REPORTED		
Tank Size (Units):	5000 (GALLONS)		
Tank Status:	CLOSED REMOVED		
Leak Monitoring:	REPORTED AS "UNKNOWN" BY AGENCY		
Tank Piping:	REPORTED AS "UNKNOWN" BY AGENCY		
Tank Material:	REPORTED AS "UNKNOWN" BY AGENCY		
DETAILS REGARDING:	LUST / SRC# 1640	EPA/Agency ID	N/A
Agency Address:	LINFORD AIR REFRIGERATION C 2850 POPLAR OAKLAND, CA 94608		
Tank Status:	NOT REPORTED		
Discovery Date:	SEPTEMBER 10, 1992		
Media Affected:	GROUNDWATER		
Substance:	NOT REPORTED		
Quantity (Units):	NOT REPORTED		
Leak Cause:	NOT REPORTED		
Leak Source:	NOT REPORTED		
Remedial Action:	NO ACTION TAKEN		
Remedial Status 1:	NO ACTION TAKEN-RP		
Remedial Status 2:	NOT REPORTED		
Property Address with VISTA Verified/Enhanced City and Zip:	MODERN MAIL SERVICE, INC. 2836 UNION OAKLAND, CA 94608	Map ID#:	38
		VISTA ID#:	4013579
		Distance/Direction:	0.69MI / S
DETAILS REGARDING:	UST / SRC# 1612	EPA/Agency ID	N/A
Agency Address:	SAME AS ABOVE		
Underground Tanks:	2		
Aboveground Tanks:	NOT REPORTED		
Tanks Removed:	NOT REPORTED		



For More Information Call VISTA Environmental Information at 1 - 800 - 767 - 0403
Report ID: 048209-001

Date of Report: July 01, 1994

RISK AT SITES IN THE SURROUNDING AREA (within 5/8 - 3/4 mile) CONT.

Property Address with VISTA Verified/Enhanced City and Zip:	MODERN MAIL SERVICE, INC. 2836 UNION OAKLAND, CA 94608	Map ID#:	38
		VISTA ID#:	4013579
		Distance/Direction:	0.69MI / S
DETAILS REGARDING:	UST / SRC# 1612	EPA/Agency ID	N/A
Agency Address:	SAME AS ABOVE		
Tank ID:	1		
Tank Contents:	UNLEADED GAS		
Tank Age:	NOT REPORTED		
Tank Size (Units):	10000 (GALLONS)		
Tank Status:	ACTIVE/IN SERVICE		
Leak Monitoring:	REPORTED AS "UNKNOWN" BY AGENCY		
Tank Piping:	REPORTED AS "UNKNOWN" BY AGENCY		
Tank Material:	FIBERGLASS		
DETAILS REGARDING:	UST / SRC# 1612	EPA/Agency ID	N/A
Agency Address:	SAME AS ABOVE		
Tank ID:	2		
Tank Contents:	UNLEADED GAS		
Tank Age:	NOT REPORTED		
Tank Size (Units):	2000 (GALLONS)		
Tank Status:	ACTIVE/IN SERVICE		
Leak Monitoring:	REPORTED AS "UNKNOWN" BY AGENCY		
Tank Piping:	REPORTED AS "UNKNOWN" BY AGENCY		
Tank Material:	REPORTED AS "UNKNOWN" BY AGENCY		

Property Address with VISTA Verified/Enhanced City and Zip:	ALBERT JOHN PLUTE CO 1229 28TH ST OAKLAND, CA 94608	Map ID#:	38
		VISTA ID#:	2749119
		Distance/Direction:	0.74MI / S
DETAILS REGARDING:	CORTESE / SRC# 1082	Agency ID	
Agency Address:	ALBERT JOHN PLUTE CO 1229 28TH ST OAKLAND, CA		
List Name:	LEAKING TANK		
Site ID:	NOT REPORTED		
DETAILS REGARDING:	Regional LUST / SRC# 1465	Agency ID	01-0053
Agency Address:	ALBERT JOHN PLUTE CO 1229 1229 28TH ST OAKLAND, CA		
Tank Status:	NOT REPORTED		
Discovery Date:	NOT REPORTED		
Media Affected:	NOT REPORTED		
Substance:	NOT REPORTED		
Quantity (Units):	NOT REPORTED		
Leak Cause:	NOT REPORTED		
Leak Source:	NOT REPORTED		
Remedial Action:	NOT REPORTED		
Remedial Status 1:	NOT REPORTED		
Remedial Status 2:	NOT REPORTED		



For More Information Call VISTA Environmental Information at 1 - 800 - 767 - 0403

Report ID: 048209-001

Date of Report: July 01, 1994

Page #167

RISK AT SITES IN THE SURROUNDING AREA (within 5/8 - 3/4 mile) CONT.

Property Address with VISTA Verified/Enhanced City and Zip:	ALBERT JOHN PLUTE CO 1229 28TH ST OAKLAND, CA 94608	Map ID#:	38
		VISTA ID#:	2749119
		Distance/Direction:	0.74MI / S
DETAILS REGARDING:	EUST / SRC# 1640	EPA/Agency ID	N/A
Agency Address:	ALBERT JOHN PLUTE CO 1229 28TH ST OAKLAND, CA		
Tank Status:	NOT REPORTED		
Discovery Date:	SEPTEMBER 11, 1989		
Media Affected:	GROUNDWATER		
Substance:	NOT REPORTED		
Quantity (Units):	NOT REPORTED		
Leak Cause:	NOT REPORTED		
Leak Source:	NOT REPORTED		
Remedial Action:	NO ACTION TAKEN		
Remedial Status 1:	NO ACTION TAKEN-RP		
Remedial Status 2:	NOT REPORTED		

Property Address with VISTA Verified/Enhanced City and Zip:	ESQUIRE CLEANERS INC 1229 28TH ST OAKLAND, CA 94608	Map ID#:	38
		VISTA ID#:	3784141
		Distance/Direction:	0.74MI / S
DETAILS REGARDING:	CORTESE / SRC# 1082	Agency ID	1029
Agency Address:	ESQUIRE CLEANERS INC 1229 28TH ST OAKLAND, CA		
List Name:	REGULATED AIR EMISSIONS GREATER THAN 25 TONS/DAY		
Site ID:	1029		

Property Address with VISTA Verified/Enhanced City and Zip:	I.T.T. CONTINENTAL BAKING CO. 1010 046TH OAKLAND, CA 94601	Map ID#:	39
		VISTA ID#:	4016040
		Distance/Direction:	0.64MI / NE
DETAILS REGARDING:	UST / SRC# 1612	EPA/Agency ID	N/A
Agency Address:	I.T.T. CONTINENTAL BAKING CO. 1010 046TH OAKLAND, CA 94662		
Underground Tanks:	4		
Aboveground Tanks:	NOT REPORTED		
Tanks Removed:	NOT REPORTED		
DETAILS REGARDING:	UST / SRC# 1612	EPA/Agency ID	N/A
Agency Address:	I.T.T. CONTINENTAL BAKING CO. 1010 046TH OAKLAND, CA 94662		
Tank ID:	1		
Tank Contents:	UNLEADED GAS		
Tank Age:	NOT REPORTED		
Tank Size (Units):	10000 (GALLONS)		
Tank Status:	CLOSED REMOVED		
Leak Monitoring:	REPORTED AS "UNKNOWN" BY AGENCY		
Tank Piping:	REPORTED AS "UNKNOWN" BY AGENCY		
Tank Material:	FIBERGLASS		



For More Information Call VISTA Environmental Information at 1 - 800 - 767 - 0403

Report ID: 048209-001

Date of Report: July 01, 1994

Page #168

RISK AT SITES IN THE SURROUNDING AREA (within 5/8 - 3/4 mile) CONT.

Property Address with VISTA Verified/Enhanced City and Zip:	I.T.T. CONTINENTAL BAKING CO. 1010 046TH OAKLAND, CA 94601	Map ID#: VISTA ID#: Distance/Direction:	39 4016040 0.64MI / NE
DETAILS REGARDING:	UST / SRC# 1612	EPA/Agency ID	N/A
Agency Address:	I.T.T. CONTINENTAL BAKING CO. 1010 046TH OAKLAND, CA 94662		
Tank ID:	2		
Tank Contents:	DIESEL		
Tank Age:	NOT REPORTED		
Tank Size (Units):	5000 (GALLONS)		
Tank Status:	CLOSED REMOVED		
Leak Monitoring:	REPORTED AS "UNKNOWN" BY AGENCY		
Tank Piping:	REPORTED AS "UNKNOWN" BY AGENCY		
Tank Material:	REPORTED AS "UNKNOWN" BY AGENCY		
DETAILS REGARDING:	UST / SRC# 1612	EPA/Agency ID	N/A
Agency Address:	I.T.T. CONTINENTAL BAKING CO. 1010 046TH OAKLAND, CA 94662		
Tank ID:	3		
Tank Contents:	DIESEL		
Tank Age:	NOT REPORTED		
Tank Size (Units):	10000 (GALLONS)		
Tank Status:	CLOSED REMOVED		
Leak Monitoring:	REPORTED AS "UNKNOWN" BY AGENCY		
Tank Piping:	CATH PROTECTION		
Tank Material:	REPORTED AS "UNKNOWN" BY AGENCY		
DETAILS REGARDING:	UST / SRC# 1612	EPA/Agency ID	N/A
Agency Address:	I.T.T. CONTINENTAL BAKING CO. 1010 046TH OAKLAND, CA 94662		
Tank ID:	4		
Tank Contents:	DIESEL		
Tank Age:	NOT REPORTED		
Tank Size (Units):	200 (GALLONS)		
Tank Status:	CLOSED REMOVED		
Leak Monitoring:	REPORTED AS "UNKNOWN" BY AGENCY		
Tank Piping:	CATH PROTECTION		
Tank Material:	REPORTED AS "UNKNOWN" BY AGENCY		
Property Address with VISTA Verified/Enhanced City and Zip:	FLECTO CO. 1000 45TH ST. OAKLAND, CA 94608	Map ID#: VISTA ID#: Distance/Direction:	40 153579 0.65MI / E
DETAILS REGARDING:	TRIS / SRC# 1489	EPA ID	CAD009140054
Agency Address:	SAME AS ABOVE		
Chemical Abstract Service Registry:	XYLENE (MIXED ISOMERS)		
Quantity Released:	500.00 (POUNDS)		



For More Information Call VISTA Environmental Information at 1 - 800 - 767 - 0403

Report ID: 048209-001

Date of Report: July 01, 1994

Page #169

RISK AT SITES IN THE SURROUNDING AREA (within 5/8 - 3/4 mile) CONT.

Property Address with VISTA Verified/Enhanced City and Zip:	FLECTO INTERNATIONAL 1000-12 45TH STREET OAKLAND, CA 94608	Map ID#:	40
		VISTA ID#:	1154990
		Distance/Direction:	0.66MI / E
DETAILS REGARDING:	SCL / SRC# 1542	Agency ID	01510002
Agency Address:	FLECTO INTERNATIONAL 1000-12 45TH STREET OAKLAND, CA 94609		
Status:	NOT AN NPL SITE		
Facility Type:	NOT REPORTED		
Lead Agency:	NOT REPORTED		
State Status:	NO FURTHER ACTION		
Pollutants:	NOT REPORTED		

Property Address with VISTA Verified/Enhanced City and Zip:	CALIFORNIA ELECTRIC CO. 3015 ADELINE ST OAKLAND, CA 94608	Map ID#:	41
		VISTA ID#:	3151412
		Distance/Direction:	0.65MI / SE
DETAILS REGARDING:	Regional LUST / SRC# 1465	EPA/Agency ID	N/A
Agency Address:	SAME AS ABOVE		
Tank Status:	NOT REPORTED		
Discovery Date:	NOT REPORTED		
Media Affected:	NOT REPORTED		
Substance:	NOT REPORTED		
Quantity (Units):	NOT REPORTED		
Leak Cause:	NOT REPORTED		
Leak Source:	NOT REPORTED		
Remedial Action:	NOT REPORTED		
Remedial Status 1:	NOT REPORTED		
Remedial Status 2:	NOT REPORTED		

DETAILS REGARDING:	UST / SRC# 1612	EPA/Agency ID	N/A
Agency Address:	CALIFORNIA ELECTRIC CO. 3015 ADELINE OAKLAND, CA 94608		
Underground Tanks:	1		
Aboveground Tanks:	NOT REPORTED		
Tanks Removed:	NOT REPORTED		

DETAILS REGARDING:	UST / SRC# 1612	EPA/Agency ID	N/A
Agency Address:	CALIFORNIA ELECTRIC CO. 3015 ADELINE OAKLAND, CA 94608		
Tank ID:	1		
Tank Contents:	UNLEADED GAS		
Tank Age:	NOT REPORTED		
Tank Size (Units):	1000 (GALLONS)		
Tank Status:	CLOSED REMOVED		
Leak Monitoring:	REPORTED AS "UNKNOWN" BY AGENCY		
Tank Piping:	REPORTED AS "UNKNOWN" BY AGENCY		
Tank Material:	BARE STEEL		



RISK AT SITES IN THE SURROUNDING AREA (within 5/8 - 3/4 mile) CONT.

Property Address with VISTA Verified/Enhanced City and Zip:	CALIFORNIA ELECTRIC CO. 3015 ADELIN ST OAKLAND, CA 94608	Map ID#: VISTA ID#: Distance/Direction:	41 3151412 0.65MI / SE
DETAILS REGARDING:	LUST / SRC# 1640	EPA/Agency ID:	N/A
Agency Address:	CALIFORNIA ELECTRIC CO 3015 ADELIN ST OAKLAND, CA		
Tank Status:	NOT REPORTED		
Discovery Date:	NOT REPORTED		
Media Affected:	SOIL		
Substance:	NOT REPORTED		
Quantity (Units):	NOT REPORTED		
Leak Cause:	NOT REPORTED		
Leak Source:	NOT REPORTED		
Remedial Action:	NO ACTION TAKEN		
Remedial Status 1:	NO ACTION TAKEN-RP		
Remedial Status 2:	NOT REPORTED		

Property Address with VISTA Verified/Enhanced City and Zip:	PERRY PROP 901 MACARTHUR BLVD W OAKLAND, CA 94608	Map ID#: VISTA ID#: Distance/Direction:	42 4558486 0.66MI / E
DETAILS REGARDING:	LUST / SRC# 1640	EPA/Agency ID:	N/A
Agency Address:	PERRY PROP 901 MACARTHUR BLVD W OAKLAND, CA		
Tank Status:	NOT REPORTED		
Discovery Date:	NOT REPORTED		
Media Affected:	SOIL		
Substance:	NOT REPORTED		
Quantity (Units):	NOT REPORTED		
Leak Cause:	NOT REPORTED		
Leak Source:	NOT REPORTED		
Remedial Action:	NO ACTION TAKEN		
Remedial Status 1:	NO ACTION TAKEN-RP		
Remedial Status 2:	NOT REPORTED		

Property Address with VISTA Verified/Enhanced City and Zip:	CALIFORNIA MAINTENANCE 901 W MAC ARTHUR OAKLAND, CA 94608	Map ID#: VISTA ID#: Distance/Direction:	42 4032873 0.66MI / E
DETAILS REGARDING:	UST / SRC# 1612	EPA/Agency ID:	N/A
Agency Address:	SAME AS ABOVE		
Underground Tanks:	1		
Aboveground Tanks:	NOT REPORTED		
Tanks Removed:	NOT REPORTED		
DETAILS REGARDING:	UST / SRC# 1612	EPA/Agency ID:	N/A
Agency Address:	SAME AS ABOVE		
Tank ID:	1		
Tank Contents:	REPORTED AS "UNKNOWN" BY AGENCY		
Tank Age:	NOT REPORTED		
Tank Size (Units):	1 (GALLONS)		
Tank Status:	ACTIVE/IN SERVICE		
Leak Monitoring:	REPORTED AS "UNKNOWN" BY AGENCY		
Tank Piping:	REPORTED AS "UNKNOWN" BY AGENCY		
Tank Material:	REPORTED AS "UNKNOWN" BY AGENCY		



For More Information Call VISTA Environmental Information at 1 - 800 - 767 - 0403
Report ID: 048209-001

Date of Report: July 01, 1994
Page #171

RISK AT SITES IN THE SURROUNDING AREA (within 5/8 - 3/4 mile) CONT.

Property Address with VISTA Verified/Enhanced City and Zip:	CHEVRON #2029 890 W MACARTHUR OAKLAND, CA 94608	Map ID#:	42
		VISTA ID#:	4032872
		Distance/Direction:	0.71MI / E
DETAILS REGARDING:	UST / SRC# 1612	EPA/Agency ID	N/A
Agency Address:	SAME AS ABOVE		
Underground Tanks:	4		
Aboveground Tanks:	NOT REPORTED		
Tanks Removed:	NOT REPORTED		
DETAILS REGARDING:	UST / SRC# 1612	EPA/Agency ID	N/A
Agency Address:	SAME AS ABOVE		
Tank ID:	1		
Tank Contents:	REPORTED AS "UNKNOWN" BY AGENCY		
Tank Age:	NOT REPORTED		
Tank Size (Units):	1000 (GALLONS)		
Tank Status:	ACTIVE/IN SERVICE		
Leak Monitoring:	REPORTED AS "UNKNOWN" BY AGENCY		
Tank Piping:	REPORTED AS "UNKNOWN" BY AGENCY		
Tank Material:	OTHER DESCRIPTIONS		
DETAILS REGARDING:	UST / SRC# 1612	EPA/Agency ID	N/A
Agency Address:	SAME AS ABOVE		
Tank ID:	2		
Tank Contents:	UNLEADED GAS		
Tank Age:	NOT REPORTED		
Tank Size (Units):	10000 (GALLONS)		
Tank Status:	ACTIVE/IN SERVICE		
Leak Monitoring:	REPORTED AS "UNKNOWN" BY AGENCY		
Tank Piping:	FIBERGLASS		
Tank Material:	FIBERGLASS		
DETAILS REGARDING:	UST / SRC# 1612	EPA/Agency ID	N/A
Agency Address:	SAME AS ABOVE		
Tank ID:	3		
Tank Contents:	UNLEADED GAS		
Tank Age:	NOT REPORTED		
Tank Size (Units):	10000 (GALLONS)		
Tank Status:	ACTIVE/IN SERVICE		
Leak Monitoring:	REPORTED AS "UNKNOWN" BY AGENCY		
Tank Piping:	FIBERGLASS		
Tank Material:	FIBERGLASS		
DETAILS REGARDING:	UST / SRC# 1612	EPA/Agency ID	N/A
Agency Address:	SAME AS ABOVE		
Tank ID:	4		
Tank Contents:	UNLEADED GAS		
Tank Age:	NOT REPORTED		
Tank Size (Units):	10000 (GALLONS)		
Tank Status:	ACTIVE/IN SERVICE		
Leak Monitoring:	REPORTED AS "UNKNOWN" BY AGENCY		
Tank Piping:	FIBERGLASS		
Tank Material:	FIBERGLASS		



For More Information Call VISTA Environmental Information at 1 - 800 - 767 - 0403

Report ID: 048209-001

Date of Report: July 01, 1994

Page #172

RISK AT SITES IN THE SURROUNDING AREA (within 5/8 - 3/4 mile) CONT.

Property Address with VISTA Verified/Enhanced City and Zip:	LINDEN LAUNDRY 3217 LINDEN STREET OAKLAND, CA 94607	Map ID#:	43
		VISTA ID#:	1155086
		Distance/Direction:	0.66MI / SE
DETAILS REGARDING:	SCL / SRC# 1542	Agency ID	01720095
Agency Address:	SAME AS ABOVE		
Status:	NOT AN NPL SITE		
Facility Type:	NOT REPORTED		
Lead Agency:	NOT REPORTED		
State Status:	NO FURTHER ACTION		
Pollutants:	NOT REPORTED		

Property Address with VISTA Verified/Enhanced City and Zip:	A J TRUCKING INC 5600 SHELLMOUND EMERYVILLE, CA 94608	Map ID#:	44
		VISTA ID#:	1176851
		Distance/Direction:	0.67MI / NW
DETAILS REGARDING:	CORTESE / SRC# 1082	Agency ID	

Agency Address:	A J TRUCKING INC 5600 SHELLMOUND EMERYVILLE, CA 94662		
List Name:	LEAKING TANK		
Site ID:	NOT REPORTED		

DETAILS REGARDING:	CORTESE / SRC# 1082	Agency ID	12648
Agency Address:	A J TRUCKING CO. INC. 5600 SHELLMOUND EMERYVILLE, CA 94662		
List Name:	UNDERGROUND TANK		
Site ID:	12648		

DETAILS REGARDING:	Regional LUST / SRC# 1465	Agency ID	01-0012
Agency Address:	A J TRUCKING INC 5600 5600 SHELLMOUND ST EMERYVILLE, CA		
Tank Status:	NOT REPORTED		
Discovery Date:	NOT REPORTED		
Media Affected:	NOT REPORTED		
Substance:	NOT REPORTED		
Quantity (Units):	NOT REPORTED		
Leak Cause:	NOT REPORTED		
Leak Source:	NOT REPORTED		
Remedial Action:	NOT REPORTED		
Remedial Status 1:	NOT REPORTED		
Remedial Status 2:	NOT REPORTED		

DETAILS REGARDING:	LUST / SRC# 1640	EPA/Agency ID	N/A
Agency Address:	A J TRUCKING, INC 5600 SHELLMOUND EMERYVILLE, CA 94608		
Tank Status:	NOT REPORTED		
Discovery Date:	MARCH 10, 1988		
Media Affected:	GROUNDWATER		
Substance:	NOT REPORTED		
Quantity (Units):	NOT REPORTED		
Leak Cause:	NOT REPORTED		
Leak Source:	NOT REPORTED		
Remedial Action:	NO ACTION TAKEN		
Remedial Status 1:	PRELIMINARY ASSESSMENT		
Remedial Status 2:	NOT REPORTED		



For More Information Call VISTA Environmental Information at 1 - 800 - 767 - 0403
Report ID: 048209-001

Date of Report: July 01, 1994

RISK AT SITES IN THE SURROUNDING AREA (within 5/8 - 3/4 mile) CONT.

Property Address with VISTA Verified/Enhanced City and Zip:	BP OIL COMPANY 1700 POWELL ST EMERYVILLE, CA 94408	Map ID#:	44
		VISTA ID#:	1595572
		Distance/Direction:	0.68MI / NW
DETAILS REGARDING:	CORTESE / SRC# 1082	Agency ID	CAL000035352
Agency Address:	SAME AS ABOVE		
List Name:	HAZARDOUS WASTE INFORMATION SYSTEM		
Site ID:	CAL000035352		
DETAILS REGARDING:	CORTESE / SRC# 1082	Agency ID	
Agency Address:	BP OIL/MOBIL 1700 POWELL ST EMERYVILLE, CA 94408		
List Name:	LEAKING TANK		
Site ID:	NOT REPORTED		
DETAILS REGARDING:	Regional LUST / SRC# 1465	Agency ID	01-0222
Agency Address:	BP OIL/MOBIL 1700 1700 POWELL ST EMERYVILLE, CA		
Tank Status:	NOT REPORTED		
Discovery Date:	NOT REPORTED		
Media Affected:	NOT REPORTED		
Substance:	NOT REPORTED		
Quantity (Units):	NOT REPORTED		
Leak Cause:	NOT REPORTED		
Leak Source:	NOT REPORTED		
Remedial Action:	NOT REPORTED		
Remedial Status 1:	NOT REPORTED		
Remedial Status 2:	NOT REPORTED		
DETAILS REGARDING:	UST / SRC# 1612	EPA/Agency ID	N/A
Agency Address:	BP OIL CO FAC SITE NO 11126 1700 POWELL EMERYVILLE, CA 94608		
Underground Tanks:	4		
Aboveground Tanks:	NOT REPORTED		
Tanks Removed:	NOT REPORTED		
DETAILS REGARDING:	UST / SRC# 1612	EPA/Agency ID	N/A
Agency Address:	BP OIL CO FAC SITE NO 11126 1700 POWELL EMERYVILLE, CA 94608		
Tank ID:	1		
Tank Contents:	UNLEADED GAS		
Tank Age:	NOT REPORTED		
Tank Size (Units):	10000 (GALLONS)		
Tank Status:	ACTIVE/IN SERVICE		
Leak Monitoring:	REPORTED AS "UNKNOWN" BY AGENCY		
Tank Piping:	FIBERGLASS		
Tank Material:	FIBERGLASS		



For More Information Call VISTA Environmental Information at 1 - 800 - 767 - 0403

Report ID: 048209-001

Date of Report: July 01, 1994

Page #174

RISK AT SITES IN THE SURROUNDING AREA (within 5/8 - 3/4 mile) CONT.

Property Address with VISTA Verified/Enhanced City and Zip:	BP OIL COMPANY 1700 POWELL ST EMERYVILLE, CA 94408	Map ID#:	44
		VISTA ID#:	1595572
		Distance/Direction:	0.68MI / NW
DETAILS REGARDING:	UST / SRC# 1612	EPA/Agency ID	N/A
Agency Address:	BP OIL CO FAC SITE NO 11126 1700 POWELL EMERYVILLE, CA 94608		
Tank ID:	2		
Tank Contents:	UNLEADED GAS		
Tank Age:	NOT REPORTED		
Tank Size (Units):	10000 (GALLONS)		
Tank Status:	ACTIVE/IN SERVICE		
Leak Monitoring:	REPORTED AS "UNKNOWN" BY AGENCY		
Tank Piping:	FIBERGLASS		
Tank Material:	FIBERGLASS		
DETAILS REGARDING:	UST / SRC# 1612	EPA/Agency ID	N/A
Agency Address:	BP OIL CO FAC SITE NO 11126 1700 POWELL EMERYVILLE, CA 94608		
Tank ID:	3		
Tank Contents:	UNLEADED GAS		
Tank Age:	NOT REPORTED		
Tank Size (Units):	6000 (GALLONS)		
Tank Status:	ACTIVE/IN SERVICE		
Leak Monitoring:	REPORTED AS "UNKNOWN" BY AGENCY		
Tank Piping:	FIBERGLASS		
Tank Material:	FIBERGLASS		
DETAILS REGARDING:	UST / SRC# 1612	EPA/Agency ID	N/A
Agency Address:	BP OIL CO FAC SITE NO 11126 1700 POWELL EMERYVILLE, CA 94608		
Tank ID:	4		
Tank Contents:	OIL(NOT SPECIFIED)		
Tank Age:	NOT REPORTED		
Tank Size (Units):	1000 (GALLONS)		
Tank Status:	ACTIVE/IN SERVICE		
Leak Monitoring:	REPORTED AS "UNKNOWN" BY AGENCY		
Tank Piping:	FIBERGLASS		
Tank Material:	FIBERGLASS		
DETAILS REGARDING:	LUST / SRC# 1640	EPA/Agency ID	N/A
Agency Address:	BP OIL/MOBIL 1700 POWELL ST EMERYVILLE, CA		
Tank Status:	NOT REPORTED		
Discovery Date:	MAY 08, 1989		
Media Affected:	SOIL		
Substance:	NOT REPORTED		
Quantity (Units):	NOT REPORTED		
Leak Cause:	NOT REPORTED		
Leak Source:	NOT REPORTED		
Remedial Action:	NO ACTION TAKEN		
Remedial Status 1:	NO ACTION TAKEN-RP		
Remedial Status 2:	NOT REPORTED		



For More Information Call VISTA Environmental Information at 1 - 800 - 767 - 0403
Report ID: 048209-001

Date of Report: July 01, 1994
Page #175

RISK AT SITES IN THE SURROUNDING AREA (within 5/8 - 3/4 mile) CONT.

Property Address with VISTA Verified/Enhanced City and Zip:	POWER MACHINE CO. 5768 SHELLMOUND EMERYVILLE, CA 94608	Map ID#:	44
		VISTA ID#:	1248684
		Distance/Direction:	0.70MI / NW
DETAILS REGARDING:	UST / SRC# 1612	EPA/Agency ID	N/A
Agency Address:	SAME AS ABOVE		
Underground Tanks:	1		
Aboveground Tanks:	NOT REPORTED		
Tanks Removed:	NOT REPORTED		
DETAILS REGARDING:	UST / SRC# 1612	EPA/Agency ID	N/A
Agency Address:	SAME AS ABOVE		
Tank ID:	1		
Tank Contents:	UNLEADED GAS		
Tank Age:	NOT REPORTED		
Tank Size (Units):	500 (GALLONS)		
Tank Status:	CLOSED REMOVED		
Leak Monitoring:	REPORTED AS "UNKNOWN" BY AGENCY		
Tank Piping:	REPORTED AS "UNKNOWN" BY AGENCY		
Tank Material:	REPORTED AS "UNKNOWN" BY AGENCY		

Property Address with VISTA Verified/Enhanced City and Zip:	FISHER BERKELEY CORPORATION 5800 CHRISTIE AVENUE EMERYVILLE, CA 94608	Map ID#:	44
		VISTA ID#:	1592421
		Distance/Direction:	0.70MI / NW
DETAILS REGARDING:	SCL / SRC# 1542	Agency ID	01360013
Agency Address:	SAME AS ABOVE		
Status:	NOT AN NPL SITE		
Facility Type:	NOT REPORTED		
Lead Agency:	NOT REPORTED		
State Status:	NO FURTHER ACTION		
Pollutants:	NOT REPORTED		

Property Address with VISTA Verified/Enhanced City and Zip:	SYBRON / KERR 5770 SHELLMOUND STREET EMERYVILLE, CA 94608	Map ID#:	44
		VISTA ID#:	1144145
		Distance/Direction:	0.70MI / NW
DETAILS REGARDING:	SCL / SRC# 1542	Agency ID	01220001
Agency Address:	SAME AS ABOVE		
Status:	NOT AN NPL SITE		
Facility Type:	NOT REPORTED		
Lead Agency:	NOT REPORTED		
State Status:	NO FURTHER ACTION		
Pollutants:	NOT REPORTED		

Property Address with VISTA Verified/Enhanced City and Zip:	LATHROP CONSTRUCTION CO. CORP 5817 SHELLMOUND EMERYVILLE, CA 94608	Map ID#:	44
		VISTA ID#:	1253036
		Distance/Direction:	0.70MI / NW
DETAILS REGARDING:	UST / SRC# 1612	EPA/Agency ID	N/A
Agency Address:	SAME AS ABOVE		
Underground Tanks:	1		
Aboveground Tanks:	NOT REPORTED		
Tanks Removed:	NOT REPORTED		



For More Information Call VISTA Environmental Information at 1 - 800 - 767 - 0403

Report ID: 048209-001

Date of Report: July 01, 1994

Page #176

RISK AT SITES IN THE SURROUNDING AREA (within 5/8 - 3/4 mile) CONT

Property Address with VISTA Verified/Enhanced City and Zip:	LATHROP CONSTRUCTION CO. CORP 5817 SHELLMOUND EMERYVILLE, CA 94608	Map ID#:	44
		VISTA ID#:	1253036
		Distance/Direction:	0.70MI / NW
DETAILS REGARDING:	UST / SRC# 1612	BPA/Agency ID:	N/A
Agency Address:	SAME AS ABOVE		
Tank ID:	1		
Tank Contents:	LEADED GAS		
Tank Age:	NOT REPORTED		
Tank Size (Units):	3000 (GALLONS)		
Tank Status:	CLOSED REMOVED		
Leak Monitoring:	REPORTED AS "UNKNOWN" BY AGENCY		
Tank Piping:	REPORTED AS "UNKNOWN" BY AGENCY		
Tank Material:	REPORTED AS "UNKNOWN" BY AGENCY		

Property Address with VISTA Verified/Enhanced City and Zip:	VACU-DRY COMPANY 5801 CHRISTIE AVENUE EMERYVILLE, CA 94608	Map ID#:	44
		VISTA ID#:	1143554
		Distance/Direction:	0.70MI / NW
DETAILS REGARDING:	SCL / SRC# 1542	Agency ID:	01200005
Agency Address:	SAME AS ABOVE		
Status:	NOT AN NPL SITE		
Facility Type:	NOT REPORTED		
Lead Agency:	NOT REPORTED		
State Status:	NO FURTHER ACTION		
Pollutants:	NOT REPORTED		

Property Address with VISTA Verified/Enhanced City and Zip:	NIELSEN PROPERTY 5800 SHELLMOUND ST EMERYVILLE, CA 94608	Map ID#:	44
		VISTA ID#:	929864
		Distance/Direction:	0.70MI / NW
DETAILS REGARDING:	CORTESE / SRC# 1082	Agency ID:	
Agency Address:	SAME AS ABOVE		
List Name:	LEAKING TANK		
Site ID:	NOT REPORTED		
DETAILS REGARDING:	Regional LUST / SRC# 1465	Agency ID:	01-1047
Agency Address:	NIELSEN PROPERTY 5800 SHELLMOUND ST EMERYVILLE, CA		
Tank Status:	NOT REPORTED		
Discovery Date:	NOT REPORTED		
Media Affected:	NOT REPORTED		
Substance:	NOT REPORTED		
Quantity (Units):	NOT REPORTED		
Leak Cause:	NOT REPORTED		
Leak Source:	NOT REPORTED		
Remedial Action:	NOT REPORTED		
Remedial Status 1:	NOT REPORTED		
Remedial Status 2:	NOT REPORTED		



For More Information Call VISTA Environmental Information at 1 - 800 - 767 - 0403

Report ID: 048209-001

Date of Report: July 01, 1994

Page #177

RISK AT SITES IN THE SURROUNDING AREA (within 5/8 - 3/4 mile) CONT.

Property Address with VISTA Verified/Enhanced City and Zip:	NIELSEN PROPERTY 5800 SHELLMOUND ST EMERYVILLE, CA 94608	Map ID#:	44
		VISTA ID#:	929864
		Distance/Direction:	0.70MI / NW
DETAILS REGARDING:	LUST / SRC# 1640	EPA/Agency ID	N/A
Agency Address:	NIELSEN PROPERTY 5800 SHELLMOUND ST EMERYVILLE, CA		
Tank Status:	NOT REPORTED		
Discovery Date:	MAY 21, 1988		
Media Affected:	SOIL		
Substance:	NOT REPORTED		
Quantity (Units):	NOT REPORTED		
Leak Cause:	NOT REPORTED		
Leak Source:	NOT REPORTED		
Remedial Action:	NO ACTION TAKEN		
Remedial Status 1:	NO ACTION TAKEN-RP		
Remedial Status 2:	NOT REPORTED		

Property Address with VISTA Verified/Enhanced City and Zip:	MARKETPLACE CHRISTIE AT SHELLMOUND EMERYVILLE, CA 94608	Map ID#:	44
		VISTA ID#:	1146196
		Distance/Direction:	0.73MI / NW
DETAILS REGARDING:	SCL / SRC# 1542	Agency ID	01280005
Agency Address:	SAME AS ABOVE		
Status:	NOT AN NPL SITE		
Facility Type:	NOT REPORTED		
Lead Agency:	NOT REPORTED		
State Status:	NO FURTHER ACTION		
Pollutants:	NOT REPORTED		

Property Address with VISTA Verified/Enhanced City and Zip:	WEATHERFORD BMW 5903 CHRISTIE AVE EMERYVILLE, CA 94608	Map ID#:	44
		VISTA ID#:	1153361
		Distance/Direction:	0.74MI / NW
DETAILS REGARDING:	CORTESE / SRC# 1082	Agency ID	
Agency Address:	WEATHERFORD BMW 5903 CHRISTIE AVE EMERYVILLE, CA 95608		
List Name:	LEAKING TANK		
Site ID:	NOT REPORTED		
DETAILS REGARDING:	Regional LUST / SRC# 1465	Agency ID	01-1651
Agency Address:	WEATHERFORD BMW 5903 5903 CHRISTIE AVE EMERYVILLE, CA		
Tank Status:	NOT REPORTED		
Discovery Date:	NOT REPORTED		
Media Affected:	NOT REPORTED		
Substance:	NOT REPORTED		
Quantity (Units):	NOT REPORTED		
Leak Cause:	NOT REPORTED		
Leak Source:	NOT REPORTED		
Remedial Action:	NOT REPORTED		
Remedial Status 1:	NOT REPORTED		
Remedial Status 2:	NOT REPORTED		



For More Information Call VISTA Environmental Information at 1 - 800 - 767 - 0403
Report ID: 048209-001

Date of Report: July 01, 1994
Page #178

RISK AT SITES IN THE SURROUNDING AREA (within 5/8 - 3/4 mile) CONT.

Property Address with VISTA Verified/Enhanced City and Zip:	WEATHERFORD BMW 5903 CHRISTIE AVE EMERYVILLE, CA 94608	Map ID#:	44
		VISTA ID#:	1153361
		Distance/Direction:	0.74MI / NW
DETAILS REGARDING:	UST / SRC# 1612	EPA/Agency ID	N/A
Agency Address:	WEATHERFORD BMW, INC. 5903 CHRISTIE AVE E BAY EMERYVILLE, CA 94608		
Underground Tanks:	1		
Aboveground Tanks:	NOT REPORTED		
Tanks Removed:	NOT REPORTED		
DETAILS REGARDING:	UST / SRC# 1612	EPA/Agency ID	N/A
Agency Address:	WEATHERFORD BMW, INC. 5903 CHRISTIE AVE E BAY EMERYVILLE, CA 94608		
Tank ID:	1		
Tank Contents:	UNLEADED GAS		
Tank Age:	NOT REPORTED		
Tank Size (Units):	2000 (GALLONS)		
Tank Status:	CLOSED REMOVED		
Leak Monitoring:	REPORTED AS "UNKNOWN" BY AGENCY		
Tank Piping:	REPORTED AS "UNKNOWN" BY AGENCY		
Tank Material:	REPORTED AS "UNKNOWN" BY AGENCY		
DETAILS REGARDING:	LUST / SRC# 1640	EPA/Agency ID	N/A
Agency Address:	WEATHERFORD BMW 5903 CHRISTIE EMERYVILLE, CA 95608		
Tank Status:	NOT REPORTED		
Discovery Date:	MAY 08, 1989		
Media Affected:	GROUNDWATER		
Substance:	NOT REPORTED		
Quantity (Units):	NOT REPORTED		
Leak Cause:	NOT REPORTED		
Leak Source:	NOT REPORTED		
Remedial Action:	EXCAVATE DISPOSE		
Remedial Status 1:	CASE CLOSED		
Remedial Status 2:	NOT REPORTED		
Property Address with VISTA Verified/Enhanced City and Zip:	PORTER COATINGS 5900 CHRISTIE EMERYVILLE, CA 94608	Map ID#:	44
		VISTA ID#:	335545
		Distance/Direction:	0.75MI / NW
DETAILS REGARDING:	UST / SRC# 1612	EPA/Agency ID	N/A
Agency Address:	SAME AS ABOVE		
Underground Tanks:	9		
Aboveground Tanks:	NOT REPORTED		
Tanks Removed:	NOT REPORTED		



For More Information Call VISTA Environmental Information at 1 - 800 - 767 - 0403
Report ID: 048209-001

Date of Report: July 01, 1994
Page #179

RISK AT SITES IN THE SURROUNDING AREA (within 5/8 - 3/4 mile) CONT.

Property Address with VISTA Verified/Enhanced City and Zip:	PORTER COATINGS 5900 CHRISTIE EMERYVILLE, CA 94608	Map ID#:	44
		VISTA ID#:	335545
		Distance/Direction:	0.75MI / NW
DETAILS REGARDING:	UST / SRC# 1612	EPA/Agency ID	N/A
Agency Address:	SAME AS ABOVE		
Tank ID:	1		
Tank Contents:	REPORTED AS "UNKNOWN" BY AGENCY		
Tank Age:	NOT REPORTED		
Tank Size (Units):	4000 (GALLONS)		
Tank Status:	CLOSED REMOVED		
Leak Monitoring:	REPORTED AS "UNKNOWN" BY AGENCY		
Tank Piping:	REPORTED AS "UNKNOWN" BY AGENCY		
Tank Material:	BARE STEEL		
DETAILS REGARDING:	UST / SRC# 1612	EPA/Agency ID	N/A
Agency Address:	SAME AS ABOVE		
Tank ID:	2		
Tank Contents:	REPORTED AS "UNKNOWN" BY AGENCY		
Tank Age:	NOT REPORTED		
Tank Size (Units):	2000 (GALLONS)		
Tank Status:	CLOSED REMOVED		
Leak Monitoring:	REPORTED AS "UNKNOWN" BY AGENCY		
Tank Piping:	REPORTED AS "UNKNOWN" BY AGENCY		
Tank Material:	BARE STEEL		
DETAILS REGARDING:	UST / SRC# 1612	EPA/Agency ID	N/A
Agency Address:	SAME AS ABOVE		
Tank ID:	3		
Tank Contents:	REPORTED AS "UNKNOWN" BY AGENCY		
Tank Age:	NOT REPORTED		
Tank Size (Units):	2000 (GALLONS)		
Tank Status:	CLOSED REMOVED		
Leak Monitoring:	REPORTED AS "UNKNOWN" BY AGENCY		
Tank Piping:	REPORTED AS "UNKNOWN" BY AGENCY		
Tank Material:	BARE STEEL		
DETAILS REGARDING:	UST / SRC# 1612	EPA/Agency ID	N/A
Agency Address:	SAME AS ABOVE		
Tank ID:	4		
Tank Contents:	REPORTED AS "UNKNOWN" BY AGENCY		
Tank Age:	NOT REPORTED		
Tank Size (Units):	2000 (GALLONS)		
Tank Status:	CLOSED REMOVED		
Leak Monitoring:	REPORTED AS "UNKNOWN" BY AGENCY		
Tank Piping:	REPORTED AS "UNKNOWN" BY AGENCY		
Tank Material:	BARE STEEL		
DETAILS REGARDING:	UST / SRC# 1612	EPA/Agency ID	N/A
Agency Address:	SAME AS ABOVE		
Tank ID:	5		
Tank Contents:	REPORTED AS "UNKNOWN" BY AGENCY		
Tank Age:	NOT REPORTED		
Tank Size (Units):	2000 (GALLONS)		
Tank Status:	CLOSED REMOVED		
Leak Monitoring:	REPORTED AS "UNKNOWN" BY AGENCY		
Tank Piping:	REPORTED AS "UNKNOWN" BY AGENCY		
Tank Material:	BARE STEEL		



For More Information Call VISTA Environmental Information at 1 - 800 - 767 - 0403
Report ID: 048209-001

Date of Report: July 01, 1994
Page #180

RISK AT SITES IN THE SURROUNDING AREA (within 5/8 - 3/4 mile) CONT.

Property Address with VISTA Verified/Enhanced City and Zip:	PORTER COATINGS 5900 CHRISTIE EMERYVILLE, CA 94608	Map ID#:	44
		VISTA ID#:	335545
		Distance/Direction:	0.75MI / NW
DETAILS REGARDING:	UST / SRC# 1612	EPA/Agency ID	N/A
Agency Address:	SAME AS ABOVE		
Tank ID:	6		
Tank Contents:	AGENCY REPORTS THE UNDEFINED TERM "OTHER"		
Tank Age:	NOT REPORTED		
Tank Size (Units):	2000 (GALLONS)		
Tank Status:	CLOSED REMOVED		
Leak Monitoring:	REPORTED AS "UNKNOWN" BY AGENCY		
Tank Piping:	REPORTED AS "UNKNOWN" BY AGENCY		
Tank Material:	BARE STEEL		
DETAILS REGARDING:	UST / SRC# 1612	EPA/Agency ID	N/A
Agency Address:	SAME AS ABOVE		
Tank ID:	7		
Tank Contents:	REPORTED AS "UNKNOWN" BY AGENCY		
Tank Age:	NOT REPORTED		
Tank Size (Units):	2000 (GALLONS)		
Tank Status:	CLOSED REMOVED		
Leak Monitoring:	REPORTED AS "UNKNOWN" BY AGENCY		
Tank Piping:	REPORTED AS "UNKNOWN" BY AGENCY		
Tank Material:	BARE STEEL		
DETAILS REGARDING:	UST / SRC# 1612	EPA/Agency ID	N/A
Agency Address:	SAME AS ABOVE		
Tank ID:	8		
Tank Contents:	AGENCY REPORTS THE UNDEFINED TERM "OTHER"		
Tank Age:	NOT REPORTED		
Tank Size (Units):	2000 (GALLONS)		
Tank Status:	CLOSED REMOVED		
Leak Monitoring:	REPORTED AS "UNKNOWN" BY AGENCY		
Tank Piping:	REPORTED AS "UNKNOWN" BY AGENCY		
Tank Material:	BARE STEEL		
DETAILS REGARDING:	UST / SRC# 1612	EPA/Agency ID	N/A
Agency Address:	SAME AS ABOVE		
Tank ID:	9		
Tank Contents:	REPORTED AS "UNKNOWN" BY AGENCY		
Tank Age:	NOT REPORTED		
Tank Size (Units):	2000 (GALLONS)		
Tank Status:	CLOSED REMOVED		
Leak Monitoring:	REPORTED AS "UNKNOWN" BY AGENCY		
Tank Piping:	REPORTED AS "UNKNOWN" BY AGENCY		
Tank Material:	BARE STEEL		



RISK AT SITES IN THE SURROUNDING AREA (within 5/8 - 3/4 mile) CONT.

Property Address with VISTA Verified/Enhanced City and Zip:	CHIEF AUTO PARTS 5714 5714 SAN PABLO AVE OAKLAND, CA 94608	Map ID#:	45
		VISTA ID#:	1596220
		Distance/Direction:	0.67MI / N
DETAILS REGARDING:	Regional LUST / SRC# 1465	Agency ID	01-0391
Agency Address:	CHIEF AUTO PARTS 5714 5714 SAN PABLO AVE OAKLAND, CA		
Tank Status:	NOT REPORTED		
Discovery Date:	NOT REPORTED		
Media Affected:	NOT REPORTED		
Substance:	NOT REPORTED		
Quantity (Units):	NOT REPORTED		
Leak Cause:	NOT REPORTED		
Leak Source:	NOT REPORTED		
Remedial Action:	NOT REPORTED		
Remedial Status 1:	NOT REPORTED		
Remedial Status 2:	NOT REPORTED		
DETAILS REGARDING:	LUST / SRC# 1640	EPA/Agency ID	N/A
Agency Address:	CHIEF AUTO PARTS 5714 SAN PABLO AVE OAKLAND, CA		
Tank Status:	NOT REPORTED		
Discovery Date:	NOVEMBER 15, 1990		
Media Affected:	GROUNDWATER		
Substance:	NOT REPORTED		
Quantity (Units):	NOT REPORTED		
Leak Cause:	NOT REPORTED		
Leak Source:	NOT REPORTED		
Remedial Action:	NO ACTION TAKEN		
Remedial Status 1:	PRELIMINARY ASSESSMENT		
Remedial Status 2:	NOT REPORTED		

Property Address with VISTA Verified/Enhanced City and Zip:	SUPER-7 #25670 5714 SAN PABLO AVE OAKLAND, CA 94608	Map ID#:	45
		VISTA ID#:	3202979
		Distance/Direction:	0.67MI / N
DETAILS REGARDING:	CORTESE / SRC# 1082	Agency ID	12775
Agency Address:	SAME AS ABOVE		
List Name:	UNDERGROUND TANK		
Site ID:	12775		
DETAILS REGARDING:	UST / SRC# 1612	EPA/Agency ID	N/A
Agency Address:	SUPER-7 #25670 5714 SAN PABLO OAKLAND, CA 94608		
Underground Tanks:	4		
Aboveground Tanks:	NOT REPORTED		
Tanks Removed:	NOT REPORTED		



For More Information Call VISTA Environmental Information at 1 - 800 - 767 - 0403

Report ID: 048209-001

Date of Report: July 01, 1994

Page #182

RISK AT SITES IN THE SURROUNDING AREA (within 5/8 - 3/4 mile) CONT.

Property Address with VISTA Verified/Enhanced City and Zip:	SUPER-7 #25670 5714 SAN PABLO AVE OAKLAND, CA 94608	Map ID#:	45
		VISTA ID#:	3202979
		Distance/Direction:	0.67MI / N
DETAILS REGARDING:	UST / SRC# 1612	EPA/Agency ID	N/A
Agency Address:	SUPER-7 #25670 5714 SAN PABLO OAKLAND, CA 94608		
Tank ID:	1		
Tank Contents:	LEADED GAS		
Tank Age:	NOT REPORTED		
Tank Size (Units):	8000 (GALLONS)		
Tank Status:	CLOSED REMOVED		
Leak Monitoring:	MONITOR PRESENT		
Tank Piping:	REPORTED AS "UNKNOWN" BY AGENCY		
Tank Material:	REPORTED AS "UNKNOWN" BY AGENCY		
DETAILS REGARDING:	UST / SRC# 1612	EPA/Agency ID	N/A
Agency Address:	SUPER-7 #25670 5714 SAN PABLO OAKLAND, CA 94608		
Tank ID:	2		
Tank Contents:	UNLEADED GAS		
Tank Age:	NOT REPORTED		
Tank Size (Units):	10000 (GALLONS)		
Tank Status:	CLOSED REMOVED		
Leak Monitoring:	MONITOR PRESENT		
Tank Piping:	REPORTED AS "UNKNOWN" BY AGENCY		
Tank Material:	REPORTED AS "UNKNOWN" BY AGENCY		
DETAILS REGARDING:	UST / SRC# 1612	EPA/Agency ID	N/A
Agency Address:	SUPER-7 #25670 5714 SAN PABLO OAKLAND, CA 94608		
Tank ID:	3		
Tank Contents:	UNLEADED GAS		
Tank Age:	NOT REPORTED		
Tank Size (Units):	8000 (GALLONS)		
Tank Status:	CLOSED REMOVED		
Leak Monitoring:	MONITOR PRESENT		
Tank Piping:	REPORTED AS "UNKNOWN" BY AGENCY		
Tank Material:	REPORTED AS "UNKNOWN" BY AGENCY		
DETAILS REGARDING:	UST / SRC# 1612	EPA/Agency ID	N/A
Agency Address:	SUPER-7 #25670 5714 SAN PABLO OAKLAND, CA 94608		
Tank ID:	4		
Tank Contents:	REPORTED AS "UNKNOWN" BY AGENCY		
Tank Age:	NOT REPORTED		
Tank Size (Units):	1 (GALLONS)		
Tank Status:	CLOSED REMOVED		
Leak Monitoring:	REPORTED AS "UNKNOWN" BY AGENCY		
Tank Piping:	REPORTED AS "UNKNOWN" BY AGENCY		
Tank Material:	REPORTED AS "UNKNOWN" BY AGENCY		



For More Information Call VISTA Environmental Information at 1 - 800 - 767 - 0403

Report ID: 048209-001

Date of Report: July 01, 1994

Page #183

RISK AT SITES IN THE SURROUNDING AREA (within 5/8 - 3/4 mile) CONT.

Property Address with VISTA Verified/Enhanced City and Zip:	CHIEF AUTO PARTS 5714 SAN PABLO AVE OAKLAND, CA 94608	Map ID#:	45
		VISTA ID#:	3768444
		Distance/Direction:	0.67MI / N
DETAILS REGARDING:	CORTESE / SRC# 1082	Agency ID	
Agency Address:	SAME AS ABOVE		
List Name:	LEAKING TANK		
Site ID:	NOT REPORTED		

Property Address with VISTA Verified/Enhanced City and Zip:	TOSCANA BAKERY 3924 MARKET OAKLAND, CA 94608	Map ID#:	46
		VISTA ID#:	1261951
		Distance/Direction:	0.68MI / E
DETAILS REGARDING:	UST / SRC# 1612	EPA/Agency ID	N/A
Agency Address:	SAME AS ABOVE		
Underground Tanks:	1		
Aboveground Tanks:	NOT REPORTED		
Tanks Removed:	NOT REPORTED		

DETAILS REGARDING:	UST / SRC# 1612	EPA/Agency ID	N/A
Agency Address:	SAME AS ABOVE		
Tank ID:	1		
Tank Contents:	LEADED GAS		
Tank Age:	NOT REPORTED		
Tank Size (Units):	500 (GALLONS)		
Tank Status:	CLOSED REMOVED		
Leak Monitoring:	REPORTED AS "UNKNOWN" BY AGENCY		
Tank Piping:	REPORTED AS "UNKNOWN" BY AGENCY		
Tank Material:	REPORTED AS "UNKNOWN" BY AGENCY		

Property Address with VISTA Verified/Enhanced City and Zip:	SAN FRANCISCO FRENCH BREAD CO 3924 MARKET ST OAKLAND, CA 94608	Map ID#:	46
		VISTA ID#:	4051606
		Distance/Direction:	0.68MI / E
DETAILS REGARDING:	Regional LUST / SRC# 1465	Agency ID	01-1290
Agency Address:	SAN FRANCISCO FRENCH BREAD CO 3924 MARKET ST OAKLAND, CA		
Tank Status:	NOT REPORTED		
Discovery Date:	NOT REPORTED		
Media Affected:	NOT REPORTED		
Substance:	NOT REPORTED		
Quantity (Units):	NOT REPORTED		
Leak Cause:	NOT REPORTED		
Leak Source:	NOT REPORTED		
Remedial Action:	NOT REPORTED		
Remedial Status 1:	NOT REPORTED		
Remedial Status 2:	NOT REPORTED		



For More Information Call VISTA Environmental Information at 1 - 800 - 767 - 0403

Report ID: 048209-001

Date of Report: July 01, 1994

Page #184

RISK AT SITES IN THE SURROUNDING AREA (within 5/8 - 3/4 mile) CONT.

Property Address with VISTA Verified/Enhanced City and Zip:	SAN FRANCISCO FRENCH BREAD CO 3924 MARKET ST OAKLAND, CA 94608	Map ID#:	46
		VISTA ID#:	4051606
		Distance/Direction:	0.68MI / E
DETAILS REGARDING:	Regional LUST / SRC# 1465	EPA/Agency ID	N/A
Agency Address:	SAN FRANCISCO FRENCH BREAD CO 3924 MARKET ST OAKLAND, CA		
Tank Status:	NOT REPORTED		
Discovery Date:	NOT REPORTED		
Media Affected:	NOT REPORTED		
Substance:	NOT REPORTED		
Quantity (Units):	NOT REPORTED		
Leak Cause:	NOT REPORTED		
Leak Source:	NOT REPORTED		
Remedial Action:	NOT REPORTED		
Remedial Status 1:	NOT REPORTED		
Remedial Status 2:	NOT REPORTED		
DETAILS REGARDING:	LUST / SRC# 1640	EPA/Agency ID	N/A
Agency Address:	SAN FRANCISCO FRENCH BREAD CO 3924 MARKET ST OAKLAND, CA		
Tank Status:	NOT REPORTED		
Discovery Date:	MARCH 10, 1993		
Media Affected:	SOIL		
Substance:	NOT REPORTED		
Quantity (Units):	NOT REPORTED		
Leak Cause:	NOT REPORTED		
Leak Source:	NOT REPORTED		
Remedial Action:	EXCAVATE DISPOSE		
Remedial Status 1:	PRELIMINARY ASSESSMENT		
Remedial Status 2:	NOT REPORTED		
Property Address with VISTA Verified/Enhanced City and Zip:	RYDER CHEMICAL COMPANY 2601 WOOD STREET OAKLAND, CA 94607	Map ID#:	47
		VISTA ID#:	1597164
		Distance/Direction:	0.69MI / SW
DETAILS REGARDING:	SCL / SRC# 1542	Agency ID	01280036
Agency Address:	SAME AS ABOVE		
Status:	NOT AN NPL SITE		
Facility Type:	NOT REPORTED		
Lead Agency:	NOT REPORTED		
State Status:	NO FURTHER ACTION		
Pollutants:	NOT REPORTED		



For More Information Call VISTA Environmental Information at 1 - 800 - 767 - 0403

Report ID: 048209-001

Date of Report: July 01, 1994

Page #185

RISK AT SITES IN THE SURROUNDING AREA (within 5/8 - 3/4 mile) CONT.

Property Address with VISTA Verified/Enhanced City and Zip:	WESTINGHOUSE ELECTRIC CO - EME 5899 PELADEAU STREET EMERYVILLE, CA 94608	Map ID#:	48
		VISTA ID#:	465950
		Distance/Direction:	0.70MI / N
DETAILS REGARDING:	SCL / SRC# 1542	Agency ID	01360057
Agency Address:	SAME AS ABOVE		
Status:	NOT AN NPL SITE		
Facility Type:	NOT REPORTED		
Lead Agency:	DEPT OF TOXIC SUBSTANCES CONTROL		
State Status:	REMEDIAL ACTION PENDING		
Pollutant 1:	POLYCHLORINATED BIPHENYLS MATERIAL WITH PCBS		
Pollutant 2:	CONTAMINATED SOIL		
Pollutant 3:	PHARMACEUTICAL WASTE		
DETAILS REGARDING:	Regional CERCLIS / SRC# 1609	EPA ID	CAT080032113
Agency Address:	WESTINGHOUSE ELECTRIC CORP EMERYVILLE 5899 PELADEAU ST EMERYVILLE, CA 94608		
Regional Utility Description:	CHECK ON RESULTS OF EMERYVILLE MARKET PLACE		
DETAILS REGARDING:	Regional CERCLIS / SRC# 1609	EPA ID	CAT080032113
Agency Address:	WESTINGHOUSE ELECTRIC CORP EMERYVILLE 5899 PELADEAU ST EMERYVILLE, CA 94608		
Regional Utility Description:	RANKING STATE		
DETAILS REGARDING:	Regional CERCLIS / SRC# 1609	EPA ID	CAT080032113
Agency Address:	WESTINGHOUSE ELECTRIC CORP EMERYVILLE 5899 PELADEAU ST EMERYVILLE, CA 94608		
Regional Utility Description:	RCRA REGULATED: GENERATOR SEE NOTIFICATION FILE		
DETAILS REGARDING:	Regional CERCLIS / SRC# 1609	EPA ID	CAT080032113
Agency Address:	WESTINGHOUSE ELECTRIC CORP EMERYVILLE 5899 PELADEAU ST EMERYVILLE, CA 94608		
Regional Utility Description:	ERRIS SITE		
DETAILS REGARDING:	CERCLIS / SRC# 1623	EPA ID	CAT080032113
Agency Address:	WESTINGHOUSE ELECTRIC CORP EMERYVILL 5899 PELADEAU ST EMERYVILLE, CA 94608		
NPL Status:	NOT A PROPOSED, CURRENT, OR DELETED NPL SITE		
Site Ownership:	REPORTED AS "UNKNOWN" BY AGENCY		
Lead Agency:	NOT REPORTED		
Site Description:	NOT REPORTED		
DETAILS REGARDING:	CERCLIS / SRC# 1623	EPA ID	CAT080032113
Agency Address:	WESTINGHOUSE ELECTRIC CORP EMERYVILL 5899 PELADEAU ST EMERYVILLE, CA 94608		
Event Type:	DISCOVERY		
Lead Agency:	FUND LEAD		
Event Status:	NOT REPORTED		
Start Date:	NOT REPORTED		
Completion Date:	MARCH 01, 1981		



For More Information Call VISTA Environmental Information at 1 - 800 - 767 - 0403
Report ID: 048209-001

Date of Report: July 01, 1994

RISK AT SITES IN THE SURROUNDING AREA (within 5/8 - 3/4 mile) CONT

Property Address with VISTA Verified/Enhanced City and Zip:	WESTINGHOUSE ELECTRIC CO - EME 5899 PELADEAU STREET EMERYVILLE, CA 94608	Map ID#:	48
		VISTA ID#:	465950
		Distance/Direction:	0.70MI / N

DETAILS REGARDING:	CERCLIS / SRC# 1623	EPA ID	CAT080032113
---------------------------	----------------------------	--------	--------------

Agency Address:	WESTINGHOUSE ELECTRIC CORP EMERYVILL 5899 PELADEAU ST EMERYVILLE, CA 94608		
Event Type:	PRELIMINARY ASSESSMENT		
Lead Agency:	FUND LEAD		
Event Status:	NOT REPORTED		
Start Date:	NOT REPORTED		
Completion Date:	MARCH 01, 1985		

DETAILS REGARDING:	CERCLIS / SRC# 1623	EPA ID	CAT080032113
---------------------------	----------------------------	--------	--------------

Agency Address:	WESTINGHOUSE ELECTRIC CORP EMERYVILL 5899 PELADEAU ST EMERYVILLE, CA 94608		
Event Type:	PRELIMINARY ASSESSMENT		
Lead Agency:	FUND LEAD		
Event Status:	NO FURTHER REMEDIAL ACTION PLANNED		
Start Date:	NOT REPORTED		
Completion Date:	JULY 01, 1988		

Property Address with VISTA Verified/Enhanced City and Zip:	WEATHERFORD MOTORS INC 1710 059TH EMERYVILLE, CA 94608	Map ID#:	48
		VISTA ID#:	4016084
		Distance/Direction:	0.73MI / N

DETAILS REGARDING:	UST / SRC# 1612	EPA/Agency ID	N/A
---------------------------	------------------------	---------------	-----

Agency Address:	SAME AS ABOVE		
Underground Tanks:	1		
Aboveground Tanks:	NOT REPORTED		
Tanks Removed:	NOT REPORTED		

DETAILS REGARDING:	UST / SRC# 1612	EPA/Agency ID	N/A
---------------------------	------------------------	---------------	-----

Agency Address:	SAME AS ABOVE		
Tank ID:	1		
Tank Contents:	OIL(NOT SPECIFIED)		
Tank Age:	NOT REPORTED		
Tank Size (Units):	500 (GALLONS)		
Tank Status:	CLOSED REMOVED		
Leak Monitoring:	REPORTED AS "UNKNOWN" BY AGENCY		
Tank Piping:	REPORTED AS "UNKNOWN" BY AGENCY		
Tank Material:	BARE STEEL		

Property Address with VISTA Verified/Enhanced City and Zip:	INDUSTRIAL TURNING PROCESSES 2730 PERALTA ST OAKLAND, CA 94607	Map ID#:	49
		VISTA ID#:	1595511
		Distance/Direction:	0.71MI / S

DETAILS REGARDING:	CORTESE / SRC# 1082	Agency ID	01330003
---------------------------	----------------------------	-----------	----------

Agency Address:	SAME AS ABOVE		
List Name:	ABANDONED SITES PROGRAM INFORMATION SYSTEM INCLUDED IN CALSITES		
Site ID:	01330003		



RISK AT SITES IN THE SURROUNDING AREA (within 5/8 - 3/4 mile) CONT.

Property Address with VISTA Verified/Enhanced City and Zip:	INDUSTRIAL TURNING PROCESSES 2730 PERALTA ST OAKLAND, CA 94607	Map ID#:	49
		VISTA ID#:	1595511
		Distance/Direction:	0.71MI / S
DETAILS REGARDING:	SCL / SRC# 1542	Agency ID:	01330003
Agency Address:	INDUSTRIAL TURNING PROCESSES 2730 PERALTA STREET OAKLAND, CA 94607		
Status:	NOT AN NPL SITE		
Facility Type:	NOT REPORTED		
Lead Agency:	NOT REPORTED		
State Status:	NO FURTHER ACTION		
Pollutants:	NOT REPORTED		

Property Address with VISTA Verified/Enhanced City and Zip:	CUSTOM ALLOY SCRAP AND SALES I 2730 PERALTA ST OAKLAND, CA 94607	Map ID#:	49
		VISTA ID#:	109649
		Distance/Direction:	0.71MI / S
DETAILS REGARDING:	CORTESE / SRC# 1082	Agency ID:	
Agency Address:	SAME AS ABOVE		
List Name:	FACILITY INDEX SYSTEM		
Site ID:	NOT REPORTED		

DETAILS REGARDING:	CORTESE / SRC# 1082	Agency ID:	CAL000027883
Agency Address:	CUSTOM ALLOYS SCRAP SALES 2730 PERALTA ST OAKLAND, CA 94607		
List Name:	HAZARDOUS WASTE INFORMATION SYSTEM		
Site ID:	CAL000027883		

DETAILS REGARDING:	CORTESE / SRC# 1082	Agency ID:	
Agency Address:	CUSTOM ALLOY SCRAP SALES INC 2730 PERALTA ST OAKLAND, CA 94607		
List Name:	LEAKING TANK		
Site ID:	NOT REPORTED		

DETAILS REGARDING:	Regional LUST / SRC# 1465	Agency ID:	01-0471
Agency Address:	CUSTOM ALLOY SCRAP SALES INC 2730 2730 PERALTA ST OAKLAND, CA		
Tank Status:	NOT REPORTED		
Discovery Date:	NOT REPORTED		
Media Affected:	NOT REPORTED		
Substance:	NOT REPORTED		
Quantity (Units):	NOT REPORTED		
Leak Cause:	NOT REPORTED		
Leak Source:	NOT REPORTED		
Remedial Action:	NOT REPORTED		
Remedial Status 1:	NOT REPORTED		
Remedial Status 2:	NOT REPORTED		



For More Information Call VISTA Environmental Information at 1 - 800 - 767 - 0403
Report ID: 048209-001

Date of Report: July 01, 1994

RISK AT SITES IN THE SURROUNDING AREA (within 5/8 - 3/4 mile) CONT.

Property Address with VISTA Verified/Enhanced City and Zip:	CUSTOM ALLOY SCRAP AND SALES I 2730 PERALTA ST OAKLAND, CA 94607	Map ID#:	49
		VISTA ID#:	109649
		Distance/Direction:	0.71 MI / S
DETAILS REGARDING:	LUST / SRC# 1640	EPA/Agency ID	N/A
Agency Address:	CUSTOM ALLOY SCRAP 2730 PERALTA OAKLAND, CA 94623		
Tank Status:	NOT REPORTED		
Discovery Date:	MAY 11, 1990		
Media Affected:	GROUNDWATER		
Substance:	NOT REPORTED		
Quantity (Units):	NOT REPORTED		
Leak Cause:	NOT REPORTED		
Leak Source:	NOT REPORTED		
Remedial Action:	EXCAVATE DISPOSE		
Remedial Status 1:	PRELIMINARY ASSESSMENT		
Remedial Status 2:	NOT REPORTED		

Property Address with VISTA Verified/Enhanced City and Zip:	ALABAMA METAL INDUSTRIES 1355 59TH STREET OAKLAND, CA 94609	Map ID#:	50
		VISTA ID#:	1591659
		Distance/Direction:	0.73 MI / N
DETAILS REGARDING:	SCL / SRC# 1542	Agency ID	01420071
Agency Address:	SAME AS ABOVE		
Status:	NOT AN NPL SITE		
Facility Type:	NOT REPORTED		
Lead Agency:	NOT REPORTED		
State Status:	NO FURTHER ACTION		
Pollutants:	NOT REPORTED		

Property Address with VISTA Verified/Enhanced City and Zip:	SHELL (BAY SUPER) 1800 POWELL ST EMERYVILLE, CA 94608	Map ID#:	51
		VISTA ID#:	1255073
		Distance/Direction:	0.73 MI / NW
DETAILS REGARDING:	CORTESE / SRC# 1082	Agency ID	CAX000030395
Agency Address:	SAME AS ABOVE		
List Name:	HAZARDOUS WASTE INFORMATION SYSTEM		
Site ID:	CAX000030395		
DETAILS REGARDING:	CORTESE / SRC# 1082	Agency ID	
Agency Address:	SHELL 1800 POWELL ST EMERYVILLE, CA 94608		
List Name:	LEAKING TANK		
Site ID:	NOT REPORTED		



For More Information Call VISTA Environmental Information at 1 - 800 - 767 - 0403
Report ID: 048209-001

Date of Report: July 01, 1994

Page #189

RISK AT SITES IN THE SURROUNDING AREA (within 5/8 - 3/4 mile) CONT.

Property Address with VISTA Verified/Enhanced City and Zip:	SHELL (BAY SUPER) 1800 POWELL ST EMERYVILLE, CA 94608	Map ID#:	51
		VISTA ID#:	1255073
		Distance/Direction:	0.73MI / NW
DETAILS REGARDING:	Regional LUST /SRC# 1465	Agency ID	01-1336
Agency Address:	SHELL 1800 1800 POWELL ST EMERYVILLE, CA		
Tank Status:	NOT REPORTED		
Discovery Date:	NOT REPORTED		
Media Affected:	NOT REPORTED		
Substance:	NOT REPORTED		
Quantity (Units):	NOT REPORTED		
Leak Cause:	NOT REPORTED		
Leak Source:	NOT REPORTED		
Remedial Action:	NOT REPORTED		
Remedial Status 1:	NOT REPORTED		
Remedial Status 2:	NOT REPORTED		
DETAILS REGARDING:	UST / SRC# 1612	EPA/Agency ID	N/A
Agency Address:	BAY SUPER SHELL INC 1800 POWELL EMERYVILLE, CA 94608		
Underground Tanks:	4		
Aboveground Tanks:	NOT REPORTED		
Tanks Removed:	NOT REPORTED		
DETAILS REGARDING:	UST / SRC# 1612	EPA/Agency ID	N/A
Agency Address:	BAY SUPER SHELL INC 1800 POWELL EMERYVILLE, CA 94608		
Tank ID:	1		
Tank Contents:	OIL(NOT SPECIFIED)		
Tank Age:	NOT REPORTED		
Tank Size (Units):	550 (GALLONS)		
Tank Status:	ACTIVE/IN SERVICE		
Leak Monitoring:	MONITOR PRESENT		
Tank Piping:	REPORTED AS "UNKNOWN" BY AGENCY		
Tank Material:	BARE STEEL		
DETAILS REGARDING:	UST / SRC# 1612	EPA/Agency ID	N/A
Agency Address:	BAY SUPER SHELL INC 1800 POWELL EMERYVILLE, CA 94608		
Tank ID:	2		
Tank Contents:	UNLEADED GAS		
Tank Age:	NOT REPORTED		
Tank Size (Units):	10000 (GALLONS)		
Tank Status:	ACTIVE/IN SERVICE		
Leak Monitoring:	REPORTED AS "UNKNOWN" BY AGENCY		
Tank Piping:	REPORTED AS "UNKNOWN" BY AGENCY		
Tank Material:	FIBERGLASS		



For More Information Call VISTA Environmental Information at 1 - 800 - 767 - 0403
Report ID: 048209-001

Date of Report: July 01, 1994

Page #190

RISK AT SITES IN THE SURROUNDING AREA (within 5/8 - 3/4 mile) CONT.

Property Address with VISTA Verified/Enhanced City and Zip:	SHELL (BAY SUPER) 1800 POWELL ST EMERYVILLE, CA 94608	Map ID#: VISTA ID#: Distance/Direction:	51 1255073 0.73MI / NW
DETAILS REGARDING:	UST / SRC# 1612	EPA/Agency ID	N/A
Agency Address:	BAY SUPER SHELL INC 1800 POWELL EMERYVILLE, CA 94608		
Tank ID:	3		
Tank Contents:	LEADED GAS		
Tank Age:	NOT REPORTED		
Tank Size (Units):	10000 (GALLONS)		
Tank Status:	ACTIVE/IN SERVICE		
Leak Monitoring:	REPORTED AS "UNKNOWN" BY AGENCY		
Tank Piping:	REPORTED AS "UNKNOWN" BY AGENCY		
Tank Material:	FIBERGLASS		
DETAILS REGARDING:	UST / SRC# 1612	EPA/Agency ID	N/A
Agency Address:	BAY SUPER SHELL INC 1800 POWELL EMERYVILLE, CA 94608		
Tank ID:	4		
Tank Contents:	UNLEADED GAS		
Tank Age:	NOT REPORTED		
Tank Size (Units):	10000 (GALLONS)		
Tank Status:	ACTIVE/IN SERVICE		
Leak Monitoring:	REPORTED AS "UNKNOWN" BY AGENCY		
Tank Piping:	REPORTED AS "UNKNOWN" BY AGENCY		
Tank Material:	FIBERGLASS		
DETAILS REGARDING:	LUST / SRC# 1640	EPA/Agency ID	N/A
Agency Address:	BAY SUPER SHELL INC 1800 POWELL EMERYVILLE, CA 94608		
Tank Status:	NOT REPORTED		
Discovery Date:	SEPTEMBER 28, 1988		
Media Affected:	GROUNDWATER		
Substance:	NOT REPORTED		
Quantity (Units):	NOT REPORTED		
Leak Cause:	NOT REPORTED		
Leak Source:	NOT REPORTED		
Remedial Action:	REMOVE FREE PRODUCT,		
Remedial Status 1:	SITE INVESTIGATION (SI)		
Remedial Status 2:	NOT REPORTED		

Property Address with VISTA Verified/Enhanced City and Zip:	DAMELE PROPERTY 4401 MARKET ST OAKLAND, CA 94608	Map ID#: VISTA ID#: Distance/Direction:	52 1594718 0.74MI / E
DETAILS REGARDING:	CORTESE / SRC# 1082	Agency ID	
Agency Address:	SAME AS ABOVE		
List Name:	LEAKING TANK		
Site ID:	NOT REPORTED		



For More Information Call VISTA Environmental Information at 1 - 800 - 767 - 0403
Report ID: 048209-001

Date of Report: July 01, 1994

RISK AT SITES IN THE SURROUNDING AREA (within 5/8 - 3/4 mile) CONT.

Property Address with VISTA Verified/Enhanced City and Zip:	DAMELE PROPERTY 4401 MARKET ST OAKLAND, CA 94608	Map ID#:	52
		VISTA ID#:	1594718
		Distance/Direction:	0.74MI / E
DETAILS REGARDING:	Regional LUST / SRC# 1465	Agency ID	01-0474
Agency Address:	DAMELE PROPERTY 4401 4401 MARKET ST OAKLAND, CA		
Tank Status:	NOT REPORTED		
Discovery Date:	NOT REPORTED		
Media Affected:	NOT REPORTED		
Substance:	NOT REPORTED		
Quantity (Units):	NOT REPORTED		
Leak Cause:	NOT REPORTED		
Leak Source:	NOT REPORTED		
Remedial Action:	NOT REPORTED		
Remedial Status 1:	NOT REPORTED		
Remedial Status 2:	NOT REPORTED		

DETAILS REGARDING:	LUST / SRC# 1640	EPA/Agency ID	N/A
Agency Address:	DAMELE PROPERTY 4401 MARKET ST OAKLAND, CA		
Tank Status:	NOT REPORTED		
Discovery Date:	NOVEMBER 26, 1990		
Media Affected:	SOIL		
Substance:	NOT REPORTED		
Quantity (Units):	NOT REPORTED		
Leak Cause:	NOT REPORTED		
Leak Source:	NOT REPORTED		
Remedial Action:	NO ACTION TAKEN		
Remedial Status 1:	NO ACTION TAKEN-RP		
Remedial Status 2:	NOT REPORTED		

Property Address with VISTA Verified/Enhanced City and Zip:	ARCO STATION 4401 MARKET OAKLAND, CA 94608	Map ID#:	52
		VISTA ID#:	4034485
		Distance/Direction:	0.74MI / E
DETAILS REGARDING:	UST / SRC# 1612	EPA/Agency ID	N/A
Agency Address:	SAME AS ABOVE		
Underground Tanks:	3		
Aboveground Tanks:	NOT REPORTED		
Tanks Removed:	NOT REPORTED		

DETAILS REGARDING:	UST / SRC# 1612	EPA/Agency ID	N/A
Agency Address:	SAME AS ABOVE		
Tank ID:	1		
Tank Contents:	AGENCY REPORTS THE UNDEFINED TERM "OTHER"		
Tank Age:	NOT REPORTED		
Tank Size (Units):	1 (GALLONS)		
Tank Status:	CLOSED REMOVED		
Leak Monitoring:	REPORTED AS "UNKNOWN" BY AGENCY		
Tank Piping:	REPORTED AS "UNKNOWN" BY AGENCY		
Tank Material:	REPORTED AS "UNKNOWN" BY AGENCY		



RISK AT SITES IN THE SURROUNDING AREA (within 5/8 - 3/4 mile) CONT.

Property Address with VISTA Verified/Enhanced City and Zip:	ARCO STATION 4401 MARKET OAKLAND, CA 94608	Map ID#: VISTA ID#: Distance/Direction:	52 4034485 0.74MI / E
DETAILS REGARDING:	UST / SRC# 1612	EPA/Agency ID:	N/A
Agency Address:	SAME AS ABOVE		
Tank ID:	2		
Tank Contents:	AGENCY REPORTS THE UNDEFINED TERM "OTHER"		
Tank Age:	NOT REPORTED		
Tank Size (Units):	1 (GALLONS)		
Tank Status:	CLOSED REMOVED		
Leak Monitoring:	REPORTED AS "UNKNOWN" BY AGENCY		
Tank Piping:	REPORTED AS "UNKNOWN" BY AGENCY		
Tank Material:	REPORTED AS "UNKNOWN" BY AGENCY		
DETAILS REGARDING:	UST / SRC# 1612	EPA/Agency ID:	N/A
Agency Address:	SAME AS ABOVE		
Tank ID:	3		
Tank Contents:	AGENCY REPORTS THE UNDEFINED TERM "OTHER"		
Tank Age:	NOT REPORTED		
Tank Size (Units):	1 (GALLONS)		
Tank Status:	CLOSED REMOVED		
Leak Monitoring:	REPORTED AS "UNKNOWN" BY AGENCY		
Tank Piping:	REPORTED AS "UNKNOWN" BY AGENCY		
Tank Material:	REPORTED AS "UNKNOWN" BY AGENCY		

Property Address with VISTA Verified/Enhanced City and Zip:	OLIVIA RECORDS 4400 MARKET STREET OAKLAND, CA 94608	Map ID#: VISTA ID#: Distance/Direction:	52 1155068 0.75MI / E
DETAILS REGARDING:	SCL / SRC# 1542	Agency ID:	01720073
Agency Address:	OLIVIA RECORDS 4400 MARKET STREET OAKLAND, CA 94607		
Status:	NOT AN NPL SITE		
Facility Type:	NOT REPORTED		
Lead Agency:	NOT REPORTED		
State Status:	NO FURTHER ACTION		
Pollutants:	NOT REPORTED		

Property Address with VISTA Verified/Enhanced City and Zip:	B P DISMANTLERS 2525 WOOD STREET OAKLAND, CA 94607	Map ID#: VISTA ID#: Distance/Direction:	53 4059615 0.75MI / SW
DETAILS REGARDING:	SCL / SRC# 1542	Agency ID:	01750017
Agency Address:	SAME AS ABOVE		
Status:	NOT AN NPL SITE		
Facility Type:	NOT REPORTED		
Lead Agency:	NOT REPORTED		
State Status:	PRELIMINARY ASSESSMENT REQ-MED		
Pollutant 1:	NICKEL		
Pollutant 2:	HYDROCARBON SOLVENTS		
Pollutant 3:	CONTAMINATED SOIL		



For More Information Call VISTA Environmental Information at 1 - 800 - 767 - 0403

Report ID: 048209-001

Date of Report: July 01, 1994

Page #193

RISK AT SITES IN THE SURROUNDING AREA (within 3/4 - 1 mile)

Property Address with VISTA Verified/Enhanced City and Zip:	ENERGY GUARD SPA 2725 MAGNOLIA STREET OAKLAND, CA 94607	Map ID#:	38
		VISTA ID#:	1148011
		Distance/Direction:	0.79MI / S
DETAILS REGARDING:	SCL / SRC# 1542	Agency ID	01300029
Agency Address:	SAME AS ABOVE		
Status:	NOT AN NPL SITE		
Facility Type:	NOT REPORTED		
Lead Agency:	NOT REPORTED		
State Status:	NO FURTHER ACTION		
Pollutants:	NOT REPORTED		

Property Address with VISTA Verified/Enhanced City and Zip:	HOLLIS STREET PROJECT 6050 HOLLIS ST EMERYVILLE, CA 94608	Map ID#:	48
		VISTA ID#:	929857
		Distance/Direction:	0.80MI / N
DETAILS REGARDING:	CORTESE / SRC# 1082	Agency ID	
Agency Address:	SAME AS ABOVE		
List Name:	LEAKING TANK		
Site ID:	NOT REPORTED		

DETAILS REGARDING:	Regional LUST / SRC# 1465	Agency ID	01-0773
Agency Address:	HOLLIS STREET PROJECT 6050 6050 HOLLIS ST EMERYVILLE, CA		
Tank Status:	NOT REPORTED		
Discovery Date:	NOT REPORTED		
Media Affected:	NOT REPORTED		
Substance:	NOT REPORTED		
Quantity (Units):	NOT REPORTED		
Leak Cause:	NOT REPORTED		
Leak Source:	NOT REPORTED		
Remedial Action:	NOT REPORTED		
Remedial Status 1:	NOT REPORTED		
Remedial Status 2:	NOT REPORTED		

DETAILS REGARDING:	LUST / SRC# 1640	EPA/Agency ID	N/A
Agency Address:	HOLLIS STREET PROJECT 6050 HOLLIS ST. EMERYVILLE, CA		
Tank Status:	NOT REPORTED		
Discovery Date:	MARCH 08, 1989		
Media Affected:	GROUNDWATER		
Substance:	NOT REPORTED		
Quantity (Units):	NOT REPORTED		
Leak Cause:	NOT REPORTED		
Leak Source:	NOT REPORTED		
Remedial Action:	EXCAVATE TREAT		
Remedial Status 1:	PRELIMINARY ASSESSMENT		
Remedial Status 2:	NOT REPORTED		



For More Information Call VISTA Environmental Information at 1 - 800 - 767 - 0403
Report ID: 048209-001

Date of Report: July 01, 1994

RISK AT SITES IN THE SURROUNDING AREA (within 3/4 - 1 mile) CONT

Property Address with VISTA Verified/Enhanced City and Zip:	ITT GRINNELL PROPERTY 6121 HOLLIS STREET EMERYVILLE, CA 94608	Map ID#:	48
		VISTA ID#:	1154988
		Distance/Direction:	0.83MI / N
DETAILS REGARDING:	SCL / SRC# 1542	Agency ID	01500101
Agency Address:	SAME AS ABOVE		
Status:	NOT AN NPL SITE		
Facility Type:	NOT REPORTED		
Lead Agency:	NOT REPORTED		
State Status:	PRELIMINARY ASSESSMENT REQ-MED		
Pollutant 1:	CONTAMINATED SOIL		
Pollutant 2:	POLYCHLORINATED BIPHENYLS MATERIAL WITH PCBS		

Property Address with VISTA Verified/Enhanced City and Zip:	US POSTAL SERVICE 6121 HOLLIS ST #8 EMERYVILLE, CA 94608	Map ID#:	48
		VISTA ID#:	4222653
		Distance/Direction:	0.83MI / N
DETAILS REGARDING:	Regional LUST / SRC# 1465	EPA/Agency ID	N/A
Agency Address:	US POSTAL SERVICE 6121 HOLLIS ST #8 EMERYVILLE, CA		
Tank Status:	NOT REPORTED		
Discovery Date:	NOT REPORTED		
Media Affected:	NOT REPORTED		
Substance:	NOT REPORTED		
Quantity (Units):	NOT REPORTED		
Leak Cause:	NOT REPORTED		
Leak Source:	NOT REPORTED		
Remedial Action:	NOT REPORTED		
Remedial Status 1:	NOT REPORTED		
Remedial Status 2:	NOT REPORTED		
DETAILS REGARDING:	LUST / SRC# 1640	EPA/Agency ID	N/A
Agency Address:	US POSTAL SERVICE 6121 HOLLIS ST #8 EMERYVILLE, CA		
Tank Status:	NOT REPORTED		
Discovery Date:	NOT REPORTED		
Media Affected:	SOIL		
Substance:	NOT REPORTED		
Quantity (Units):	NOT REPORTED		
Leak Cause:	NOT REPORTED		
Leak Source:	NOT REPORTED		
Remedial Action:	NO ACTION TAKEN		
Remedial Status 1:	NO ACTION TAKEN-RP		
Remedial Status 2:	NOT REPORTED		

Property Address with VISTA Verified/Enhanced City and Zip:	C.E. TOLAND SON 2635 PERALTA ST OAKLAND, CA 94607	Map ID#:	49
		VISTA ID#:	1587543
		Distance/Direction:	0.76MI / S
DETAILS REGARDING:	CORTESE / SRC# 1082	Agency ID	
Agency Address:	C.E. TOLAND SON 2635 PERALTA ST OAKLAND, CA 94623		
List Name:	LEAKING TANK		
Site ID:	NOT REPORTED		



For More Information Call VISTA Environmental Information at 1 - 800 - 767 - 0403
Report ID: 048209-001

Date of Report: July 01, 1994

RISK AT SITES IN THE SURROUNDING AREA (within 3/4 - 1 mile) CONT.

Property Address with VISTA Verified/Enhanced City and Zip:	C.E. TOLAND SON 2635 PERALTA ST OAKLAND, CA 94607	Map ID#: VISTA ID#: Distance/Direction:	49 1587543 0.76MI / S
DETAILS REGARDING:	Regional LUST / SRC# 1465	Agency ID	01-0252
Agency Address:	C.E. TOLAND SON 2635 2635 PERALTA ST OAKLAND, CA		
Tank Status:	NOT REPORTED		
Discovery Date:	NOT REPORTED		
Media Affected:	NOT REPORTED		
Substance:	NOT REPORTED		
Quantity (Units):	NOT REPORTED		
Leak Cause:	NOT REPORTED		
Leak Source:	NOT REPORTED		
Remedial Action:	NOT REPORTED		
Remedial Status 1:	NOT REPORTED		
Remedial Status 2:	NOT REPORTED		
DETAILS REGARDING:	LUST / SRC# 1640	EPA/Agency ID	N/A
Agency Address:	C.E. TOLAND SON 2635 PERALTA ST OAKLAND, CA		
Tank Status:	NOT REPORTED		
Discovery Date:	AUGUST 29, 1989		
Media Affected:	GROUNDWATER		
Substance:	NOT REPORTED		
Quantity (Units):	NOT REPORTED		
Leak Cause:	NOT REPORTED		
Leak Source:	NOT REPORTED		
Remedial Action:	NO ACTION TAKEN		
Remedial Status 1:	PRELIMINARY ASSESSMENT		
Remedial Status 2:	NOT REPORTED		
Property Address with VISTA Verified/Enhanced City and Zip:	OLD NEWARK PLANT 2635 PERALTA ST OAKLAND, CA 94607	Map ID#: VISTA ID#: Distance/Direction:	49 3778162 0.76MI / S
DETAILS REGARDING:	CORTESE / SRC# 1082	Agency ID	
Agency Address:	OLD NEWARK PLANT 2635 PERALTA ST OAKLAND, CA 94623		
List Name:	LEAKING TANK		
Site ID:	NOT REPORTED		
Property Address with VISTA Verified/Enhanced City and Zip:	BAY CITY DISPOSAL 2601 PERALTA STREET OAKLAND, CA 94607	Map ID#: VISTA ID#: Distance/Direction:	49 1595510 0.77MI / S
DETAILS REGARDING:	SCL / SRC# 1542	Agency ID	01490007
Agency Address:	SAME AS ABOVE		
Status:	NOT AN NPL SITE		
Facility Type:	NOT REPORTED		
Lead Agency:	NOT REPORTED		
State Status:	NO FURTHER ACTION		
Pollutants:	NOT REPORTED		



For More Information Call VISTA Environmental Information at 1 - 800 - 767 - 0403

Report ID: 048209-001

Date of Report: July 01, 1994

Page #196

RISK AT SITES IN THE SURROUNDING AREA (within 3/4 - 1 mile) CONT.

Property Address with VISTA Verified/Enhanced City and Zip:	OAKLAND SCAVENGER 2601 2601 PERALTA ST OAKLAND, CA 94607	Map ID#:	49
		VISTA ID#:	305065
		Distance/Direction:	0.77MI / S
DETAILS REGARDING:	Regional LUST / SRC# 1465	Agency ID:	01-1080
Agency Address:	OAKLAND SCAVENGER 2601 2601 PERALTA ST OAKLAND, CA		
Tank Status:	NOT REPORTED		
Discovery Date:	NOT REPORTED		
Media Affected:	NOT REPORTED		
Substance:	NOT REPORTED		
Quantity (Units):	NOT REPORTED		
Leak Cause:	NOT REPORTED		
Leak Source:	NOT REPORTED		
Remedial Action:	NOT REPORTED		
Remedial Status 1:	NOT REPORTED		
Remedial Status 2:	NOT REPORTED		
DETAILS REGARDING:	LUST / SRC# 1640	EPA/Agency ID	N/A
Agency Address:	OAKLAND SCAVENGER CO 2601 PERALTA ST OAKLAND, CA 94607		
Tank Status:	NOT REPORTED		
Discovery Date:	APRIL 21, 1992		
Media Affected:	GROUNDWATER		
Substance:	NOT REPORTED		
Quantity (Units):	NOT REPORTED		
Leak Cause:	NOT REPORTED		
Leak Source:	NOT REPORTED		
Remedial Action:	NO ACTION TAKEN		
Remedial Status 1:	PRELIMINARY ASSESSMENT		
Remedial Status 2:	NOT REPORTED		

Property Address with VISTA Verified/Enhanced City and Zip:	LOOMIS ARMORED INC 936 BROCKHURST ST OAKLAND, CA 94608	Map ID#:	54
		VISTA ID#:	2749117
		Distance/Direction:	0.75MI / SE
DETAILS REGARDING:	CORTESE / SRC# 1082	Agency ID:	
Agency Address:	LOOMIS ARMORED INC 936 BROCKHURST ST OAKLAND, CA		
List Name:	LEAKING TANK		
Site ID:	NOT REPORTED		
DETAILS REGARDING:	CORTESE / SRC# 1082	Agency ID:	45221
Agency Address:	LOOMIS ARMORED CAR SERVICES IN 936 BROCKHURST ST OAKLAND, CA		
List Name:	UNDERGROUND TANK		
Site ID:	45221		



For More Information Call VISTA Environmental Information at 1 - 800 - 767 - 0403

Report ID: 048209-001

Date of Report: July 01, 1994

Page #197

RISK AT SITES IN THE SURROUNDING AREA (within 3/4 - 1 mile) CONT.

Property Address with VISTA Verified/Enhanced City and Zip:	LOOMIS ARMORED INC 936 BROCKHURST ST OAKLAND, CA 94608	Map ID#:	54
		VISTA ID#:	2749117
		Distance/Direction:	0.75MI / SE

DETAILS REGARDING:	Regional LUST / SRC# 1465	Agency ID	01-0924
---------------------------	----------------------------------	-----------	----------------

Agency Address:	LOOMIS ARMORED INC 936 936 BROCKHURST ST OAKLAND, CA		
Tank Status:	NOT REPORTED		
Discovery Date:	NOT REPORTED		
Media Affected:	NOT REPORTED		
Substance:	NOT REPORTED		
Quantity (Units):	NOT REPORTED		
Leak Cause:	NOT REPORTED		
Leak Source:	NOT REPORTED		
Remedial Action:	NOT REPORTED		
Remedial Status 1:	NOT REPORTED		
Remedial Status 2:	NOT REPORTED		

DETAILS REGARDING:	LUST / SRC# 1640	EPA/Agency ID	N/A
---------------------------	-------------------------	---------------	------------

Agency Address:	LOOMIS ARMORED, INC 936 BROCKHURST ST OAKLAND, CA		
Tank Status:	NOT REPORTED		
Discovery Date:	MAY 09, 1990		
Media Affected:	GROUNDWATER		
Substance:	NOT REPORTED		
Quantity (Units):	NOT REPORTED		
Leak Cause:	NOT REPORTED		
Leak Source:	NOT REPORTED		
Remedial Action:	NO ACTION TAKEN		
Remedial Status 1:	PRELIMINARY ASSESSMENT		
Remedial Status 2:	NOT REPORTED		

Property Address with VISTA Verified/Enhanced City and Zip:	RED TOP ELECTRIC CO. EMERYVILL 4377 ADELIN ST. EMERYVILLE, CA 94608	Map ID#:	55
		VISTA ID#:	1235032
		Distance/Direction:	0.76MI / NE

DETAILS REGARDING:	Regional LUST / SRC# 1465	EPA/Agency ID	N/A
---------------------------	----------------------------------	---------------	------------

Agency Address:	SAME AS ABOVE		
Tank Status:	NOT REPORTED		
Discovery Date:	NOT REPORTED		
Media Affected:	NOT REPORTED		
Substance:	NOT REPORTED		
Quantity (Units):	NOT REPORTED		
Leak Cause:	NOT REPORTED		
Leak Source:	NOT REPORTED		
Remedial Action:	NOT REPORTED		
Remedial Status 1:	NOT REPORTED		
Remedial Status 2:	NOT REPORTED		



For More Information Call VISTA Environmental Information at 1 - 800 - 767 - 0403

Report ID: 048209-001

Date of Report: July 01, 1994

Page #198

RISK AT SITES IN THE SURROUNDING AREA (within 3/4 - 1 mile) CONT.

Property Address with VISTA Verified/Enhanced City and Zip:	RED TOP ELECTRIC CO. EMERYVILL 4377 ADELIN ST. EMERYVILLE, CA 94608	Map ID#:	55
		VISTA ID#:	1235032
		Distance/Direction:	0.76MI / NE
DETAILS REGARDING:	LUST / SRC# 1640	EPA/Agency ID	N/A
Agency Address:	RED TOP ELECTRIC INC 4377 ADELIN ST EMERYVILLE, CA		
Tank Status:	NOT REPORTED		
Discovery Date:	NOT REPORTED		
Media Affected:	SOIL		
Substance:	NOT REPORTED		
Quantity (Units):	NOT REPORTED		
Leak Cause:	NOT REPORTED		
Leak Source:	NOT REPORTED		
Remedial Action:	NO ACTION TAKEN		
Remedial Status 1:	NO ACTION TAKEN-RP		
Remedial Status 2:	NOT REPORTED		

Property Address with VISTA Verified/Enhanced City and Zip:	KANTOR'S FURNITURE 2525 CYPRESS ST OAKLAND, CA	Map ID#:	56
		VISTA ID#:	3078041
		Distance/Direction:	0.77MI / S
DETAILS REGARDING:	LUST / SRC# 1640	EPA/Agency ID	N/A
Agency Address:	SAME AS ABOVE		
Tank Status:	NOT REPORTED		
Discovery Date:	JULY 20, 1989		
Media Affected:	SOIL		
Substance:	NOT REPORTED		
Quantity (Units):	NOT REPORTED		
Leak Cause:	NOT REPORTED		
Leak Source:	NOT REPORTED		
Remedial Action:	EXCAVATE TREAT		
Remedial Status 1:	NO ACTION TAKEN-RP		
Remedial Status 2:	NOT REPORTED		

Property Address with VISTA Verified/Enhanced City and Zip:	KANTOR'S FURNITURE 2525 CYPRESS AVE OAKLAND, CA	Map ID#:	56
		VISTA ID#:	3776190
		Distance/Direction:	0.77MI / S
DETAILS REGARDING:	CORTESE / SRC# 1082	Agency ID	
Agency Address:	SAME AS ABOVE		
List Name:	LEAKING TANK		
Site ID:	NOT REPORTED		



For More Information Call VISTA Environmental Information at 1 - 800 - 767 - 0403

Report ID: 048209-001

Date of Report: July 01, 1994

Page #199

RISK AT SITES IN THE SURROUNDING AREA (within 3/4 - 1 mile) CONT.

Property Address with VISTA Verified/Enhanced City and Zip:	KANTOR'S FURNITURE 2525 CYPRESS AVE OAKLAND, CA	Map ID#:	56
		VISTA ID#:	3776190
		Distance/Direction:	0.77MI / S
DETAILS REGARDING:	Regional LUST / SRC# 1465	Agency ID	01-0849
Agency Address:	KANTOR'S FURNITURE 2525 2525 CYPRESS ST OAKLAND, CA		
Tank Status:	NOT REPORTED		
Discovery Date:	NOT REPORTED		
Media Affected:	NOT REPORTED		
Substance:	NOT REPORTED		
Quantity (Units):	NOT REPORTED		
Leak Cause:	NOT REPORTED		
Leak Source:	NOT REPORTED		
Remedial Action:	NOT REPORTED		
Remedial Status 1:	NOT REPORTED		
Remedial Status 2:	NOT REPORTED		

Property Address with VISTA Verified/Enhanced City and Zip:	TIPPER BLONCO COMPANY 2450 CYPRESS STREET OAKLAND, CA 94626	Map ID#:	56
		VISTA ID#:	1154407
		Distance/Direction:	0.83MI / S
DETAILS REGARDING:	SCL / SRC# 1542	Agency ID	01390013
Agency Address:	TIPPER BLONCO COMPANY 2450 CYPRESS STREET OAKLAND, CA 94607		
Status:	NOT AN NPL SITE		
Facility Type:	NOT REPORTED		
Lead Agency:	NOT REPORTED		
State Status:	NO FURTHER ACTION		
Pollutants:	NOT REPORTED		

Property Address with VISTA Verified/Enhanced City and Zip:	CROWLEY PROPERTY 3016 FILBERT ST OAKLAND, CA 94608	Map ID#:	57
		VISTA ID#:	4222576
		Distance/Direction:	0.79MI / SE
DETAILS REGARDING:	Regional LUST / SRC# 1465	EPA/Agency ID	N/A
Agency Address:	CROWLEY PROPERTY 3016 FILBERT ST OAKLAND, CA		
Tank Status:	NOT REPORTED		
Discovery Date:	NOT REPORTED		
Media Affected:	NOT REPORTED		
Substance:	NOT REPORTED		
Quantity (Units):	NOT REPORTED		
Leak Cause:	NOT REPORTED		
Leak Source:	NOT REPORTED		
Remedial Action:	NOT REPORTED		
Remedial Status 1:	NOT REPORTED		
Remedial Status 2:	NOT REPORTED		



For More Information Call VISTA Environmental Information at 1 - 800 - 767 - 0403

Report ID: 048209-001

Date of Report: July 01, 1994

Page #200

RISK AT SITES IN THE SURROUNDING AREA (within 3/4 - 1 mile) CONT.

Property Address with VISTA Verified/Enhanced City and Zip:	CROWLEY PROPERTY 3016 FILBERT ST OAKLAND, CA 94608	Map ID#:	57
		VISTA ID#:	4222576
		Distance/Direction:	0.79MI / SE
DETAILS REGARDING:	LUST / SRC# 1640	EPA/Agency ID	N/A
Agency Address:	CROWLEY PROPERTY 3016 FILBERT ST OAKLAND, CA		
Tank Status:	NOT REPORTED		
Discovery Date:	NOT REPORTED		
Media Affected:	SOIL		
Substance:	NOT REPORTED		
Quantity (Units):	NOT REPORTED		
Leak Cause:	NOT REPORTED		
Leak Source:	NOT REPORTED		
Remedial Action:	EXCAVATE DISPOSE		
Remedial Status 1:	PRELIMINARY ASSESSMENT		
Remedial Status 2:	NOT REPORTED		

Property Address with VISTA Verified/Enhanced City and Zip:	PACIFIC SUPPLY 1735 24TH ST OAKLAND, CA 94607	Map ID#:	58
		VISTA ID#:	930116
		Distance/Direction:	0.83MI / SW
DETAILS REGARDING:	CORTESE / SRC# 1082	Agency ID	
Agency Address:	PACIFIC SUPPLY 1735 24TH ST OAKLAND, CA 94807		
List Name:	LEAKING TANK		
Site ID:	NOT REPORTED		

DETAILS REGARDING:	Regional LUST / SRC# 1465	Agency ID	01-1129
Agency Address:	PACIFIC SUPPLY 1735 1735 24TH ST OAKLAND, CA		
Tank Status:	NOT REPORTED		
Discovery Date:	NOT REPORTED		
Media Affected:	NOT REPORTED		
Substance:	NOT REPORTED		
Quantity (Units):	NOT REPORTED		
Leak Cause:	NOT REPORTED		
Leak Source:	NOT REPORTED		
Remedial Action:	NOT REPORTED		
Remedial Status 1:	NOT REPORTED		
Remedial Status 2:	NOT REPORTED		

DETAILS REGARDING:	LUST / SRC# 1640	EPA/Agency ID	N/A
Agency Address:	SAME AS ABOVE		
Tank Status:	NOT REPORTED		
Discovery Date:	APRIL 19, 1990		
Media Affected:	GROUNDWATER		
Substance:	NOT REPORTED		
Quantity (Units):	NOT REPORTED		
Leak Cause:	NOT REPORTED		
Leak Source:	NOT REPORTED		
Remedial Action:	NO ACTION TAKEN		
Remedial Status 1:	SITE INVESTIGATION (SI)		
Remedial Status 2:	NOT REPORTED		



For More Information Call VISTA Environmental Information at 1 - 800 - 767 - 0403

Report ID: 048209-001

Date of Report: July 01, 1994

Page #201

RISK AT SITES IN THE SURROUNDING AREA (within 3/4 - 1 mile) CONT.

Property Address with VISTA Verified/Enhanced City and Zip:	KING KNIGHT COMPANY 6206 CHRISTY RD EMERYVILLE, CA 94608	Map ID#:	59
		VISTA ID#:	1238838
		Distance/Direction:	0.83MI / NW

DETAILS REGARDING:	Regional LUST / SRC# 1465	Agency ID	01-1158
---------------------------	----------------------------------	-----------	----------------

Agency Address:	KING KNIGHT COMPANY 6206 CHRISTY RD EMERYVILLE, CA		
Tank Status:	NOT REPORTED		
Discovery Date:	NOT REPORTED		
Media Affected:	NOT REPORTED		
Substance:	NOT REPORTED		
Quantity (Units):	NOT REPORTED		
Leak Cause:	NOT REPORTED		
Leak Source:	NOT REPORTED		
Remedial Action:	NOT REPORTED		
Remedial Status 1:	NOT REPORTED		
Remedial Status 2:	NOT REPORTED		

DETAILS REGARDING:	Regional LUST / SRC# 1465	EPA/Agency ID	N/A
---------------------------	----------------------------------	---------------	------------

Agency Address:	KING-KNIGHT COMPANY 6202 CHRISTIE AVENUE EMERYVILLE, CA 94662		
Tank Status:	NOT REPORTED		
Discovery Date:	NOT REPORTED		
Media Affected:	NOT REPORTED		
Substance:	NOT REPORTED		
Quantity (Units):	NOT REPORTED		
Leak Cause:	NOT REPORTED		
Leak Source:	NOT REPORTED		
Remedial Action:	NOT REPORTED		
Remedial Status 1:	NOT REPORTED		
Remedial Status 2:	NOT REPORTED		

DETAILS REGARDING:	LUST / SRC# 1640	EPA/Agency ID	N/A
---------------------------	-------------------------	---------------	------------

Agency Address:	KING-KNIGHT COMPANY 6202 CHRISTIE AVENUE EMERYVILLE, CA 94662		
Tank Status:	NOT REPORTED		
Discovery Date:	JUNE 06, 1990		
Media Affected:	GROUNDWATER		
Substance:	NOT REPORTED		
Quantity (Units):	NOT REPORTED		
Leak Cause:	NOT REPORTED		
Leak Source:	NOT REPORTED		
Remedial Action:	NO ACTION TAKEN		
Remedial Status 1:	CASE CLOSED		
Remedial Status 2:	NOT REPORTED		

Property Address with VISTA Verified/Enhanced City and Zip:	FELIX TANK EXCAVATION SITE 6202 CHRISTIE EMERYVILLE, CA 94608	Map ID#:	59
		VISTA ID#:	1592422
		Distance/Direction:	0.86MI / NW

DETAILS REGARDING:	CORTESE / SRC# 1082	Agency ID	
---------------------------	----------------------------	-----------	--

Agency Address:	SAME AS ABOVE		
List Name:	LEAKING TANK		
Site ID:	NOT REPORTED		



For More Information Call VISTA Environmental Information at 1 - 800 - 767 - 0403

Report ID: 048209-001

Date of Report: July 01, 1994

Page #202

RISK AT SITES IN THE SURROUNDING AREA (within 3/4 - 1 mile) CONT.

Property Address with VISTA Verified/Enhanced City and Zip:	FELIX TANK EXCAVATION SITE 6202 CHRISTIE EMERYVILLE, CA 94608	Map ID#: VISTA ID#: Distance/Direction:	59 1592422 0.86MI / NW
DETAILS REGARDING:	Regional LUST / SRC# 1465	Agency ID	01-0617
Agency Address:	FELIX TANK EXCAVATION SITE 6202 6202 CHRISTIE AVE EMERYVILLE, CA		
Tank Status:	NOT REPORTED		
Discovery Date:	NOT REPORTED		
Media Affected:	NOT REPORTED		
Substance:	NOT REPORTED		
Quantity (Units):	NOT REPORTED		
Leak Cause:	NOT REPORTED		
Leak Source:	NOT REPORTED		
Remedial Action:	NOT REPORTED		
Remedial Status 1:	NOT REPORTED		
Remedial Status 2:	NOT REPORTED		

Property Address with VISTA Verified/Enhanced City and Zip:	MAND N TRUCKLINE 6245 CHRISTIE AVENUE EMERYVILLE, CA 94608	Map ID#: VISTA ID#: Distance/Direction:	59 1154656 0.88MI / NW
DETAILS REGARDING:	SCL / SRC# 1542	Agency ID	01420002
Agency Address:	SAME AS ABOVE		
Status:	NOT AN NPL SITE		
Facility Type:	NOT REPORTED		
Lead Agency:	NOT REPORTED		
State Status:	NO FURTHER ACTION		
Pollutants:	NOT REPORTED		

Property Address with VISTA Verified/Enhanced City and Zip:	NEIGHBORHOOD LAUNDROMAT 3838 WEST ST OAKLAND, CA	Map ID#: VISTA ID#: Distance/Direction:	60 4223133 0.84MI / E
DETAILS REGARDING:	Regional LUST / SRC# 1465	EPA/Agency ID	N/A
Agency Address:	SAME AS ABOVE		
Tank Status:	NOT REPORTED		
Discovery Date:	NOT REPORTED		
Media Affected:	NOT REPORTED		
Substance:	NOT REPORTED		
Quantity (Units):	NOT REPORTED		
Leak Cause:	NOT REPORTED		
Leak Source:	NOT REPORTED		
Remedial Action:	NOT REPORTED		
Remedial Status 1:	NOT REPORTED		
Remedial Status 2:	NOT REPORTED		



For More Information Call VISTA Environmental Information at 1 - 800 - 767 - 0403

Report ID: 048209-001

Date of Report: July 01, 1994

Page # 203

RISK AT SITES IN THE SURROUNDING AREA (within 3/4 - 1 mile) CONT.

Property Address with VISTA Verified/Enhanced City and Zip:	NEIGHBORHOOD LAUNDROMAT 3838 WEST ST OAKLAND, CA	Map ID#:	60
		VISTA ID#:	4223133
		Distance/Direction:	0.84MI / E
DETAILS REGARDING:	LUST / SRC# 1640	EPA/Agency ID	N/A
Agency Address:	SAME AS ABOVE		
Tank Status:	NOT REPORTED		
Discovery Date:	NOT REPORTED		
Media Affected:	SOIL		
Substance:	NOT REPORTED		
Quantity (Units):	NOT REPORTED		
Leak Cause:	NOT REPORTED		
Leak Source:	NOT REPORTED		
Remedial Action:	NO ACTION TAKEN		
Remedial Status 1:	NO ACTION TAKEN-RP		
Remedial Status 2:	NOT REPORTED		

Property Address with VISTA Verified/Enhanced City and Zip:	CLARKE CRAMER INC 2500 KIRKHAM ST OAKLAND, CA 94607	Map ID#:	61
		VISTA ID#:	1594183
		Distance/Direction:	0.85MI / S
DETAILS REGARDING:	CORTESE / SRC# 1082	Agency ID	
Agency Address:	CLARKE CRAMER INC 2500 KIRKHAM ST OAKLAND, CA		
List Name:	LEAKING TANK		
Site ID:	NOT REPORTED		

DETAILS REGARDING:	Regional LUST / SRC# 1465	Agency ID	01-0426
Agency Address:	CLARKE CRAMER INC 2500 2500 KIRKHAM ST OAKLAND, CA		
Tank Status:	NOT REPORTED		
Discovery Date:	NOT REPORTED		
Media Affected:	NOT REPORTED		
Substance:	NOT REPORTED		
Quantity (Units):	NOT REPORTED		
Leak Cause:	NOT REPORTED		
Leak Source:	NOT REPORTED		
Remedial Action:	NOT REPORTED		
Remedial Status 1:	NOT REPORTED		
Remedial Status 2:	NOT REPORTED		

DETAILS REGARDING:	LUST / SRC# 1640	EPA/Agency ID	N/A
Agency Address:	CLARKE CRAMER INC 2500 KIRKHAM ST OAKLAND, CA		
Tank Status:	NOT REPORTED		
Discovery Date:	SEPTEMBER 18, 1990		
Media Affected:	SOIL		
Substance:	NOT REPORTED		
Quantity (Units):	NOT REPORTED		
Leak Cause:	NOT REPORTED		
Leak Source:	NOT REPORTED		
Remedial Action:	NO ACTION TAKEN		
Remedial Status 1:	NO ACTION TAKEN-RP		
Remedial Status 2:	NOT REPORTED		



For More Information Call VISTA Environmental Information at 1 - 800 - 767 - 0403

Report ID: 048209-001

Date of Report: July 01, 1994

Page #204

RISK AT SITES IN THE SURROUNDING AREA (within 3/4 - 1 mile) CONT.

Property Address with VISTA Verified/Enhanced City and Zip:	INDUSTRIAL FOUNDRY SUPPLY COM 2401 POPLAR STREET OAKLAND, CA 94607	Map ID#:	61
		VISTA ID#:	1154930
		Distance/Direction:	0.89MI / S
DETAILS REGARDING:	SCL / SRC# 1542	Agency ID	01500030
Agency Address:	SAME AS ABOVE		
Status:	NOT AN NPL SITE		
Facility Type:	NOT REPORTED		
Lead Agency:	NOT REPORTED		
State Status:	NO FURTHER ACTION		
Pollutants:	NOT REPORTED		

Property Address with VISTA Verified/Enhanced City and Zip:	DONCO INDUSTRIES 2401 UNION ST. OAKLAND, CA 94607	Map ID#:	61
		VISTA ID#:	3163092
		Distance/Direction:	0.91MI / S
DETAILS REGARDING:	Regional CERCLIS / SRC# 1609	EPA ID	CAD983608555
Agency Address:	SAME AS ABOVE		
Regional Utility Description:	NEW CERCLIS SITE		

DETAILS REGARDING:	CERCLIS / SRC# 1623	EPA ID	CAD983608555
Agency Address:	SAME AS ABOVE		
NPL Status:	NOT A PROPOSED, CURRENT, OR DELETED NPL SITE		
Site Ownership:	PRIVATE/NON-GOVERNMENTAL		
Lead Agency:	NO DETERMINATION		
Site Description:	NOT REPORTED		

DETAILS REGARDING:	CERCLIS / SRC# 1623	EPA ID	CAD983608555
Agency Address:	SAME AS ABOVE		
Event Type:	DISCOVERY		
Lead Agency:	FUND LEAD		
Event Status:	NOT REPORTED		
Start Date:	NOT REPORTED		
Completion Date:	OCTOBER 04, 1991		

DETAILS REGARDING:	CERCLIS / SRC# 1623	EPA ID	CAD983608555
Agency Address:	SAME AS ABOVE		
Event Type:	PRELIMINARY ASSESSMENT		
Lead Agency:	FUND LEAD		
Event Status:	NOT REPORTED		
Start Date:	NOT REPORTED		
Completion Date:	FEBRUARY 19, 1992		

Property Address with VISTA Verified/Enhanced City and Zip:	DUTRO COMPANY 1333 62ND ST EMERYVILLE, CA 94608	Map ID#:	62
		VISTA ID#:	130452
		Distance/Direction:	0.85MI / N
DETAILS REGARDING:	CORTESE / SRC# 1082	Agency ID	01350015
Agency Address:	DUTRO COMPANY 1333 62ND ST EMERYVILLE, CA 94662		
List Name:	ABANDONED SITES PROGRAM INFORMATION SYSTEM INCLUDED IN CALSITES		
Site ID:	01350015		



RISK AT SITES IN THE SURROUNDING AREA (within 3/4 - 1 mile) CONT.

Property Address with VISTA Verified/Enhanced City and Zip:	DUTRO COMPANY 1333 62ND ST EMERYVILLE, CA 94608	Map ID#:	62
		VISTA ID#:	130452
		Distance/Direction:	0.85MI / N
DETAILS REGARDING:	CORTESE / SRC# 1082	Agency ID	CAD009117367
Agency Address:	DUTRO COMPANY 1333 62ND ST EMERYVILLE, CA 94662		
List Name:	FACILITY INDEX SYSTEM		
Site ID:	CAD009117367		
DETAILS REGARDING:	CORTESE / SRC# 1082	Agency ID	CAD009117367
Agency Address:	DUTRO COMPANY 1333 62ND ST EMERYVILLE, CA 94662		
List Name:	HAZARDOUS WASTE INFORMATION SYSTEM		
Site ID:	CAD009117367		
DETAILS REGARDING:	CORTESE / SRC# 1082	Agency ID	
Agency Address:	DUTRO COMPANY 1333 62ND ST EMERYVILLE, CA 94662		
List Name:	LEAKING TANK		
Site ID:	NOT REPORTED		
DETAILS REGARDING:	Regional LUST / SRC# 1465	Agency ID	01-0523
Agency Address:	DUTRO COMPANY 1333 1333 62ND ST EMERYVILLE, CA		
Tank Status:	NOT REPORTED		
Discovery Date:	NOT REPORTED		
Media Affected:	NOT REPORTED		
Substance:	NOT REPORTED		
Quantity (Units):	NOT REPORTED		
Leak Cause:	NOT REPORTED		
Leak Source:	NOT REPORTED		
Remedial Action:	NOT REPORTED		
Remedial Status 1:	NOT REPORTED		
Remedial Status 2:	NOT REPORTED		
DETAILS REGARDING:	SCL / SRC# 1542	Agency ID	01350015
Agency Address:	DUTRO COMPANY 1333 62ND STREET EMERYVILLE, CA 94608		
Status:	NOT AN NPL SITE		
Facility Type:	NOT REPORTED		
Lead Agency:	NOT REPORTED		
State Status:	NO FURTHER ACTION		
Pollutants:	NOT REPORTED		



For More Information Call VISTA Environmental Information at 1 - 800 - 767 - 0403

Report ID: 048209-001

Date of Report: July 01, 1994

Page #206

RISK AT SITES IN THE SURROUNDING AREA (within 3/4 - 1 mile) CONT.

Property Address with VISTA Verified/Enhanced City and Zip:	DUTRO COMPANY 1333 62ND ST EMERYVILLE, CA 94608	Map ID#: VISTA ID#: Distance/Direction:	62 130452 0.85MI / N
DETAILS REGARDING:	LUST / SRC# 1640	EPA/Agency ID	N/A
Agency Address:	DUTRO COMPANY 1333 62ND STREET EMERYVILLE, CA 94662		
Tank Status:	NOT REPORTED		
Discovery Date:	MAY 30, 1990		
Media Affected:	GROUNDWATER		
Substance:	NOT REPORTED		
Quantity (Units):	NOT REPORTED		
Leak Cause:	NOT REPORTED		
Leak Source:	NOT REPORTED		
Remedial Action:	NO ACTION TAKEN		
Remedial Status 1:	NO ACTION TAKEN-RP		
Remedial Status 2:	NOT REPORTED		

Property Address with VISTA Verified/Enhanced City and Zip:	CHAMBERLAIN ENTERPRISES 1168 26TH STREET OAKLAND, CA 94607	Map ID#: VISTA ID#: Distance/Direction:	63 1154207 0.86MI / S
DETAILS REGARDING:	SCL / SRC# 1542	Agency ID	01390002
Agency Address:	SAME AS ABOVE		
Status:	NOT AN NPL SITE		
Facility Type:	NOT REPORTED		
Lead Agency:	NOT REPORTED		
State Status:	NO FURTHER ACTION		
Pollutants:	NOT REPORTED		

Property Address with VISTA Verified/Enhanced City and Zip:	TOP LINE FIXTURES 941-945 AILEEN STREET OAKLAND, CA 94609	Map ID#: VISTA ID#: Distance/Direction:	64 1151797 0.88MI / NE
DETAILS REGARDING:	SCL / SRC# 1542	Agency ID	01350083
Agency Address:	SAME AS ABOVE		
Status:	NOT AN NPL SITE		
Facility Type:	NOT REPORTED		
Lead Agency:	NOT REPORTED		
State Status:	NO FURTHER ACTION		
Pollutants:	NOT REPORTED		

Property Address with VISTA Verified/Enhanced City and Zip:	R.D. MINER CO. 750 37TH ST OAKLAND, CA 94609	Map ID#: VISTA ID#: Distance/Direction:	65 930122 0.89MI / E
DETAILS REGARDING:	CORTESE / SRC# 1082	Agency ID	
Agency Address:	R.D. MINER CO. 750 37TH ST OAKLAND, CA		
List Name:	LEAKING TANK		
Site ID:	NOT REPORTED		



For More Information Call VISTA Environmental Information at 1 - 800 - 767 - 0403

Report ID: 048209-001

Date of Report: July 01, 1994

Page #207

RISK AT SITES IN THE SURROUNDING AREA (within 3/4 - 1 mile) CONT.

Property Address with VISTA Verified/Enhanced City and Zip:	R.D. MINER CO. 750 37TH ST OAKLAND, CA 94609	Map ID#: VISTA ID#: Distance/Direction:	65 930122 0.89MI / E
DETAILS REGARDING:	Regional LUST / SRC# 1465	Agency ID:	01-1221
Agency Address:	R.D. MINER CO. 750 750 37TH ST OAKLAND, CA		
Tank Status:	NOT REPORTED		
Discovery Date:	NOT REPORTED		
Media Affected:	NOT REPORTED		
Substance:	NOT REPORTED		
Quantity (Units):	NOT REPORTED		
Leak Cause:	NOT REPORTED		
Leak Source:	NOT REPORTED		
Remedial Action:	NOT REPORTED		
Remedial Status 1:	NOT REPORTED		
Remedial Status 2:	NOT REPORTED		
DETAILS REGARDING:	LUST / SRC# 1640	EPA/Agency ID	N/A
Agency Address:	R.D. MINER CO. 750 37TH ST OAKLAND, CA		
Tank Status:	NOT REPORTED		
Discovery Date:	AUGUST 10, 1987		
Media Affected:	SOIL		
Substance:	NOT REPORTED		
Quantity (Units):	NOT REPORTED		
Leak Cause:	NOT REPORTED		
Leak Source:	NOT REPORTED		
Remedial Action:	NO ACTION TAKEN		
Remedial Status 1:	NO ACTION TAKEN-RP		
Remedial Status 2:	NOT REPORTED		

Property Address with VISTA Verified/Enhanced City and Zip:	ARCO PRODUCTS CO FAC 4931 731 MACARTHUR ST W. OAKLAND, CA 94609	Map ID#: VISTA ID#: Distance/Direction:	65 930246 0.90MI / E
DETAILS REGARDING:	CORTESE / SRC# 1082	Agency ID:	CAL000048887
Agency Address:	ARCO PRODUCTS CO FAC 4931 731 MACARTHUR ST W. OAKLAND, CA 94610		
List Name:	HAZARDOUS WASTE INFORMATION SYSTEM		
Site ID:	CAL000048887		
DETAILS REGARDING:	CORTESE / SRC# 1082	Agency ID:	
Agency Address:	ARCO 731 MACARTHUR ST W. OAKLAND, CA 94610		
List Name:	LEAKING TANK		
Site ID:	NOT REPORTED		



For More Information Call VISTA Environmental Information at 1 - 800 - 767 - 0403

Report ID: 048209-001

Date of Report: July 01, 1994

Page #208

RISK AT SITES IN THE SURROUNDING AREA (within 3/4 - 1 mile) CONT.

Property Address with VISTA Verified/Enhanced City and Zip:	ARCO PRODUCTS CO FAC 4931 731 MACARTHUR ST W. OAKLAND, CA 94609	Map ID#:	65
		VISTA ID#:	930246
		Distance/Direction:	0.90MI / E
DETAILS REGARDING:	Regional LUST / SRC# 1465	Agency ID	01-0118
Agency Address:	ARCO 731 731 MACARTHUR BLVD W OAKLAND, CA		
Tank Status:	NOT REPORTED		
Discovery Date:	NOT REPORTED		
Media Affected:	NOT REPORTED		
Substance:	NOT REPORTED		
Quantity (Units):	NOT REPORTED		
Leak Cause:	NOT REPORTED		
Leak Source:	NOT REPORTED		
Remedial Action:	NOT REPORTED		
Remedial Status 1:	NOT REPORTED		
Remedial Status 2:	NOT REPORTED		
DETAILS REGARDING:	LUST / SRC# 1640	EPA/Agency ID	N/A
Agency Address:	ARCO 731 W MACARTHUR OAKLAND, CA 94609		
Tank Status:	NOT REPORTED		
Discovery Date:	OCTOBER 21, 1987		
Media Affected:	GROUNDWATER		
Substance:	NOT REPORTED		
Quantity (Units):	NOT REPORTED		
Leak Cause:	NOT REPORTED		
Leak Source:	NOT REPORTED		
Remedial Action:	REMOVE FREE PRODUCT		
Remedial Status 1:	SITE INVESTIGATION (SI)		
Remedial Status 2:	NOT REPORTED		

Property Address with VISTA Verified/Enhanced City and Zip:	R J S ENTERPRISES 675 37TH STREET OAKLAND, CA 94609	Map ID#:	65
		VISTA ID#:	1150327
		Distance/Direction:	0.95MI / E
DETAILS REGARDING:	SCL / SRC# 1542	Agency ID	01350004
Agency Address:	SAME AS ABOVE		
Status:	NOT AN NPL SITE		
Facility Type:	NOT REPORTED		
Lead Agency:	NOT REPORTED		
State Status:	NO FURTHER ACTION		
Pollutants:	NOT REPORTED		

Property Address with VISTA Verified/Enhanced City and Zip:	LDS TRUCKING 2233 WOOD STREET OAKLAND, CA 94607	Map ID#:	66
		VISTA ID#:	4059614
		Distance/Direction:	0.90MI / SW
DETAILS REGARDING:	SCL / SRC# 1542	Agency ID	01420127
Agency Address:	SAME AS ABOVE		
Status:	NOT AN NPL SITE		
Facility Type:	NOT REPORTED		
Lead Agency:	NOT REPORTED		
State Status:	PRELIMINARY ASSESSMENT REQ-MED		
Pollutants:	NOT REPORTED		



For More Information Call VISTA Environmental Information at 1 - 800 - 767 - 0403
Report ID: 048209-001

Date of Report: July 01, 1994
Page #209

RISK AT SITES IN THE SURROUNDING AREA (within 3/4 - 1 mile) CONT.

Property Address with VISTA Verified/Enhanced City and Zip:	BRASS BEDS OF SAN FRANCISCO 6290 OVERLAND EMERYVILLE, CA 94608	Map ID#:	67
		VISTA ID#:	1144960
		Distance/Direction:	0.90MI / NW
DETAILS REGARDING:	SCL / SRC# 1542	Agency ID	01250001
Agency Address:	SAME AS ABOVE		
Status:	NOT AN NPL SITE		
Facility Type:	NOT REPORTED		
Lead Agency:	NOT REPORTED		
State Status:	NO FURTHER ACTION		
Pollutants:	NOT REPORTED		

Property Address with VISTA Verified/Enhanced City and Zip:	PACIFIC MARINE ELECTRONICS 3040 MARKET STREET OAKLAND, CA 94608	Map ID#:	68
		VISTA ID#:	1155179
		Distance/Direction:	0.90MI / SE
DETAILS REGARDING:	SCL / SRC# 1542	Agency ID	01760004
Agency Address:	PACIFIC MARINE ELECTRONICS 3040 MARKET STREET OAKLAND, CA 94607		
Status:	NOT AN NPL SITE		
Facility Type:	NOT REPORTED		
Lead Agency:	NOT REPORTED		
State Status:	NO FURTHER ACTION		
Pollutants:	NOT REPORTED		

Property Address with VISTA Verified/Enhanced City and Zip:	WSB ELECTRIC INC 3032 MARKET ST OAKLAND, CA 94608	Map ID#:	68
		VISTA ID#:	4222819
		Distance/Direction:	0.90MI / SE
DETAILS REGARDING:	Regional LUST / SRC# 1465	EPA/Agency ID	N/A
Agency Address:	WSB ELECTRIC INC 3032 MARKET ST OAKLAND, CA		
Tank Status:	NOT REPORTED		
Discovery Date:	NOT REPORTED		
Media Affected:	NOT REPORTED		
Substance:	NOT REPORTED		
Quantity (Units):	NOT REPORTED		
Leak Cause:	NOT REPORTED		
Leak Source:	NOT REPORTED		
Remedial Action:	NOT REPORTED		
Remedial Status 1:	NOT REPORTED		
Remedial Status 2:	NOT REPORTED		



RISK AT SITES IN THE SURROUNDING AREA (within 3/4 - 1 mile) CONT.

Property Address with VISTA Verified/Enhanced City and Zip:	WSB ELECTRIC INC 3032 MARKET ST OAKLAND, CA 94608	Map ID#:	68
		VISTA ID#:	4222819
		Distance/Direction:	0.90MI / SE
DETAILS REGARDING:	LUST / SRC# 1640	EPA/Agency ID	N/A
Agency Address:	WSB ELECTRIC INC 3032 MARKET ST OAKLAND, CA		
Tank Status:	NOT REPORTED		
Discovery Date:	NOT REPORTED		
Media Affected:	GROUNDWATER		
Substance:	NOT REPORTED		
Quantity (Units):	NOT REPORTED		
Leak Cause:	NOT REPORTED		
Leak Source:	NOT REPORTED		
Remedial Action:	EXCAVATE TREAT		
Remedial Status 1:	PRELIMINARY ASSESSMENT		
Remedial Status 2:	NOT REPORTED		

Property Address with VISTA Verified/Enhanced City and Zip:	TUNE-UP MASTERS 2901 SAN PABLO AVE OAKLAND, CA 94608	Map ID#:	68
		VISTA ID#:	4223049
		Distance/Direction:	0.96MI / SE
DETAILS REGARDING:	Regional LUST / SRC# 1465	EPA/Agency ID	N/A
Agency Address:	TUNE-UP MASTERS 2901 SAN PABLO AVE OAKLAND, CA		
Tank Status:	NOT REPORTED		
Discovery Date:	NOT REPORTED		
Media Affected:	NOT REPORTED		
Substance:	NOT REPORTED		
Quantity (Units):	NOT REPORTED		
Leak Cause:	NOT REPORTED		
Leak Source:	NOT REPORTED		
Remedial Action:	NOT REPORTED		
Remedial Status 1:	NOT REPORTED		
Remedial Status 2:	NOT REPORTED		

DETAILS REGARDING:	LUST / SRC# 1640	EPA/Agency ID	N/A
Agency Address:	TUNE-UP MASTERS 2901 SAN PABLO AVE OAKLAND, CA		
Tank Status:	NOT REPORTED		
Discovery Date:	NOT REPORTED		
Media Affected:	SOIL		
Substance:	NOT REPORTED		
Quantity (Units):	NOT REPORTED		
Leak Cause:	NOT REPORTED		
Leak Source:	NOT REPORTED		
Remedial Action:	NO ACTION TAKEN		
Remedial Status 1:	NO ACTION TAKEN-RP		
Remedial Status 2:	NOT REPORTED		



RISK AT SITES IN THE SURROUNDING AREA (within 3/4 - 1 mile) CONT.

Property Address with VISTA Verified/Enhanced City and Zip:	EAST COAST SPECIALITIES 1601 63RD STREET EMERYVILLE, CA 94608	Map ID#:	69
		VISTA ID#:	3073827
		Distance/Direction:	0.90MI / N
DETAILS REGARDING:	SCL / SRC# 1542	Agency ID	01510019
Agency Address:	SAME AS ABOVE		
Status:	NOT AN NPL SITE		
Facility Type:	NOT REPORTED		
Lead Agency:	NOT REPORTED		
State Status:	NO FURTHER ACTION		
Pollutants:	NOT REPORTED		

Property Address with VISTA Verified/Enhanced City and Zip:	PETERSON MFG CO INC 1600 63RD ST EMERYVILLE, CA 94608	Map ID#:	69
		VISTA ID#:	327086
		Distance/Direction:	0.91MI / N
DETAILS REGARDING:	CORTESE / SRC# 1082	Agency ID	CAD041840729
Agency Address:	PETERSON MFG CO INC 1600 63RD ST EMERYVILLE, CA		
List Name:	FACILITY INDEX SYSTEM		
Site ID:	CAD041840729		

DETAILS REGARDING:	CORTESE / SRC# 1082	Agency ID	
Agency Address:	PETERSON MANUFACTURING CO. 1600 63RD ST EMERYVILLE, CA		
List Name:	LEAKING TANK		
Site ID:	NOT REPORTED		

DETAILS REGARDING:	Regional LUST / SRC# 1465	Agency ID	01-1159
Agency Address:	PETERSON MANUFACTURING CO. 1600 1600 63RD ST EMERYVILLE, CA		
Tank Status:	NOT REPORTED		
Discovery Date:	NOT REPORTED		
Media Affected:	NOT REPORTED		
Substance:	NOT REPORTED		
Quantity (Units):	NOT REPORTED		
Leak Cause:	NOT REPORTED		
Leak Source:	NOT REPORTED		
Remedial Action:	NOT REPORTED		
Remedial Status 1:	NOT REPORTED		
Remedial Status 2:	NOT REPORTED		

DETAILS REGARDING:	LUST / SRC# 1640	EPA/Agency ID	N/A
Agency Address:	PETERSON MFG CO INC 1600 63RD ST OAKLAND, CA 94608		
Tank Status:	NOT REPORTED		
Discovery Date:	MARCH 07, 1988		
Media Affected:	GROUNDWATER		
Substance:	NOT REPORTED		
Quantity (Units):	NOT REPORTED		
Leak Cause:	NOT REPORTED		
Leak Source:	NOT REPORTED		
Remedial Action:	ENHANCED BIODEGRADATION		
Remedial Status 1:	SITE INVESTIGATION (SI)		
Remedial Status 2:	NOT REPORTED		



For More Information Call VISTA Environmental Information at 1 - 800 - 767 - 0403

Report ID: 048209-001

Date of Report: July 01, 1994

Page #212

RISK AT SITES IN THE SURROUNDING AREA (within 3/4 - 1 mile) CONT.

Property Address with VISTA Verified/Enhanced City and Zip:	FEDERAL EXPRESS CORP 1600 63RD ST EMERYVILLE, CA 94608	Map ID#:	69
		VISTA ID#:	3775342
		Distance/Direction:	0.91MI / N
DETAILS REGARDING:	CORTESE / SRC# 1082	Agency ID:	CAL000029366
Agency Address:	FEDERAL EXPRESS CORP 1600 63RD ST EMERYVILLE, CA		
List Name:	HAZARDOUS WASTE INFORMATION SYSTEM		
Site ID:	CAL000029366		
DETAILS REGARDING:	CORTESE / SRC# 1082	Agency ID:	CAL000039990
Agency Address:	FEDERAL EXPRESS CORPORATION 1600 63RD ST EMERYVILLE, CA		
List Name:	HAZARDOUS WASTE INFORMATION SYSTEM		
Site ID:	CAL000039990		

Property Address with VISTA Verified/Enhanced City and Zip:	HFH LIMITED 6400 HOLLIS ST EMERYVILLE, CA 94608	Map ID#:	69
		VISTA ID#:	929856
		Distance/Direction:	0.96MI / N
DETAILS REGARDING:	CORTESE / SRC# 1082	Agency ID:	
Agency Address:	HFH LIMITED 6400 HOLLIS ST EMERYVILLE, CA		
List Name:	LEAKING TANK		
Site ID:	NOT REPORTED		
DETAILS REGARDING:	Regional LUST / SRC# 1465	Agency ID:	01-0764
Agency Address:	HFH LIMITED 6400 6400 HOLLIS ST EMERYVILLE, CA		
Tank Status:	NOT REPORTED		
Discovery Date:	NOT REPORTED		
Media Affected:	NOT REPORTED		
Substance:	NOT REPORTED		
Quantity (Units):	NOT REPORTED		
Leak Cause:	NOT REPORTED		
Leak Source:	NOT REPORTED		
Remedial Action:	NOT REPORTED		
Remedial Status 1:	NOT REPORTED		
Remedial Status 2:	NOT REPORTED		
DETAILS REGARDING:	LUST / SRC# 1640	EPA/Agency ID:	N/A
Agency Address:	HFH LIMITED 6400 HOLLIS ST EMERYVILLE, CA		
Tank Status:	NOT REPORTED		
Discovery Date:	MAY 06, 1986		
Media Affected:	SOIL		
Substance:	NOT REPORTED		
Quantity (Units):	NOT REPORTED		
Leak Cause:	NOT REPORTED		
Leak Source:	NOT REPORTED		
Remedial Action:	NO ACTION TAKEN		
Remedial Status 1:	NO ACTION TAKEN-RP		
Remedial Status 2:	NOT REPORTED		



For More Information Call VISTA Environmental Information at 1 - 800 - 767 - 0403

Report ID: 048209-001

Date of Report: July 01, 1994

Page #213

RISK AT SITES IN THE SURROUNDING AREA (within 3/4 - 1 mile) CONT.

Property Address with VISTA Verified/Enhanced City and Zip:	SELECTIVE AUTOMATION INC 1455 64TH STREET EMERYVILLE, CA 94608	Map ID#:	69
		VISTA ID#:	1591686
		Distance/Direction:	0.97MI / N
DETAILS REGARDING:	SCL / SRC# 1542	Agency ID	01350013
Agency Address:	SAME AS ABOVE		
Status:	NOT AN NPL SITE		
Facility Type:	NOT REPORTED		
Lead Agency:	NOT REPORTED		
State Status:	NO FURTHER ACTION		
Pollutants:	NOT REPORTED		

Property Address with VISTA Verified/Enhanced City and Zip:	SCIENTIFIC MANUFACTURING INDUS 1399 64TH STREET EMERYVILLE, CA 94608	Map ID#:	69
		VISTA ID#:	1152895
		Distance/Direction:	0.97MI / N
DETAILS REGARDING:	SCL / SRC# 1542	Agency ID	01360048
Agency Address:	SAME AS ABOVE		
Status:	NOT AN NPL SITE		
Facility Type:	NOT REPORTED		
Lead Agency:	NOT REPORTED		
State Status:	NO FURTHER ACTION		
Pollutants:	NOT REPORTED		

Property Address with VISTA Verified/Enhanced City and Zip:	LOWENBERG CORPORATION 1410 64TH ST EMERYVILLE, CA 94608	Map ID#:	69
		VISTA ID#:	1591685
		Distance/Direction:	0.98MI / N
DETAILS REGARDING:	CORTESE / SRC# 1082	Agency ID	
Agency Address:	SAME AS ABOVE		
List Name:	LEAKING TANK		
Site ID:	NOT REPORTED		
DETAILS REGARDING:	Regional LUST / SRC# 1465	Agency ID	01-0926
Agency Address:	LOWENBERG CORPORATION 1410 1410 64TH ST EMERYVILLE, CA		
Tank Status:	NOT REPORTED		
Discovery Date:	NOT REPORTED		
Media Affected:	NOT REPORTED		
Substance:	NOT REPORTED		
Quantity (Units):	NOT REPORTED		
Leak Cause:	NOT REPORTED		
Leak Source:	NOT REPORTED		
Remedial Action:	NOT REPORTED		
Remedial Status 1:	NOT REPORTED		
Remedial Status 2:	NOT REPORTED		



For More Information Call VISTA Environmental Information at 1 - 800 - 767 - 0403
Report ID: 048209-001

Date of Report: July 01, 1994

Page #214

RISK AT SITES IN THE SURROUNDING AREA (within 3/4 - 1 mile) CONT.

Property Address with VISTA Verified/Enhanced City and Zip:	LOWENBERG CORPORATION 1410 64TH ST EMERYVILLE, CA 94608	Map ID#:	69
		VISTA ID#:	1591685
		Distance/Direction:	0.98MI / N
DETAILS REGARDING:	LUST / SRC# 1640	EPA/Agency ID	N/A
Agency Address:	LOWENBERG CORPORATION 1410 64TH ST EMERYVILLE, CA		
Tank Status:	NOT REPORTED		
Discovery Date:	OCTOBER 10, 1990		
Media Affected:	GROUNDWATER		
Substance:	NOT REPORTED		
Quantity (Units):	NOT REPORTED		
Leak Cause:	NOT REPORTED		
Leak Source:	NOT REPORTED		
Remedial Action:	NO ACTION TAKEN		
Remedial Status 1:	NO ACTION TAKEN-RP		
Remedial Status 2:	NOT REPORTED		

Property Address with VISTA Verified/Enhanced City and Zip:	ZELLERBACH OAKLAND FACILITY 2230 WILLOW ST OAKLAND, CA 94607	Map ID#:	70
		VISTA ID#:	3080849
		Distance/Direction:	0.92MI / S
DETAILS REGARDING:	LUST / SRC# 1640	EPA/Agency ID	N/A
Agency Address:	ZELLERBACH OAKLAND FACILITY 2230 WILLOW ST OAKLAND, CA		
Tank Status:	NOT REPORTED		
Discovery Date:	MARCH 01, 1989		
Media Affected:	GROUNDWATER		
Substance:	NOT REPORTED		
Quantity (Units):	NOT REPORTED		
Leak Cause:	NOT REPORTED		
Leak Source:	NOT REPORTED		
Remedial Action:	EXCAVATE DISPOSE		
Remedial Status 1:	SITE INVESTIGATION (SI)		
Remedial Status 2:	NOT REPORTED		

Property Address with VISTA Verified/Enhanced City and Zip:	ZELLERBACH OAKLAND FACILITY 2230 WILLOW ST OAKLAND, CA	Map ID#:	70
		VISTA ID#:	3768986
		Distance/Direction:	0.92MI / S
DETAILS REGARDING:	CORTESE / SRC# 1082	Agency ID	
Agency Address:	SAME AS ABOVE		
List Name:	LEAKING TANK		
Site ID:	NOT REPORTED		



For More Information Call VISTA Environmental Information at 1 - 800 - 767 - 0403

Report ID: 048209-001

Date of Report: July 01, 1994

Page #215

RISK AT SITES IN THE SURROUNDING AREA (within 3/4 - 1 mile) CONT.

Property Address with VISTA Verified/Enhanced City and Zip:	ZELLERBACH OAKLAND FACILITY 2230 WILLOW ST OAKLAND, CA	Map ID#: VISTA ID#: Distance/Direction:	70 3768986 0.92MI / S
DETAILS REGARDING:	Regional LUST / SRC# 1465	Agency ID	01-1693
Agency Address:	ZELLERBACH OAKLAND FACILITY 2230 2230 WILLOW ST OAKLAND, CA		
Tank Status:	NOT REPORTED		
Discovery Date:	NOT REPORTED		
Media Affected:	NOT REPORTED		
Substance:	NOT REPORTED		
Quantity (Units):	NOT REPORTED		
Leak Cause:	NOT REPORTED		
Leak Source:	NOT REPORTED		
Remedial Action:	NOT REPORTED		
Remedial Status 1:	NOT REPORTED		
Remedial Status 2:	NOT REPORTED		

Property Address with VISTA Verified/Enhanced City and Zip:	ROBIDEAUX PROPERTY 1700 GRAND AVE W OAKLAND, CA 94607	Map ID#: VISTA ID#: Distance/Direction:	70 3766939 0.93MI / SW
DETAILS REGARDING:	Regional LUST / SRC# 1465	Agency ID	01-1252
Agency Address:	ROBIDEAUX PROPERTY 1700 GRAND AVE W OAKLAND, CA		
Tank Status:	NOT REPORTED		
Discovery Date:	NOT REPORTED		
Media Affected:	NOT REPORTED		
Substance:	NOT REPORTED		
Quantity (Units):	NOT REPORTED		
Leak Cause:	NOT REPORTED		
Leak Source:	NOT REPORTED		
Remedial Action:	NOT REPORTED		
Remedial Status 1:	NOT REPORTED		
Remedial Status 2:	NOT REPORTED		

DETAILS REGARDING:	LUST / SRC# 1640	EPA/Agency ID	N/A
Agency Address:	ROBIDEAUX PROPERTY 1700 GRAND AVE W OAKLAND, CA		
Tank Status:	NOT REPORTED		
Discovery Date:	APRIL 16, 1992		
Media Affected:	GROUNDWATER		
Substance:	NOT REPORTED		
Quantity (Units):	NOT REPORTED		
Leak Cause:	NOT REPORTED		
Leak Source:	NOT REPORTED		
Remedial Action:	NO ACTION TAKEN		
Remedial Status 1:	PRELIMINARY ASSESSMENT		
Remedial Status 2:	NOT REPORTED		



For More Information Call VISTA Environmental Information at 1 - 800 - 767 - 0403

Report ID: 048209-001

Date of Report: July 01, 1994

Page #216

RISK AT SITES IN THE SURROUNDING AREA (within 3/4 - 1 mile) CONT.

Property Address with VISTA Verified/Enhanced City and Zip:	LANGE TRUCKING INC 2226 CAMPBELL STREET OAKLAND, CA 94607	Map ID#:	70
		VISTA ID#:	1592532
		Distance/Direction:	0.94MI / S
DETAILS REGARDING:	SCL / SRC# 1542	Agency ID	01420076
Agency Address:	SAME AS ABOVE		
Status:	NOT AN NPL SITE		
Facility Type:	NOT REPORTED		
Lead Agency:	NOT REPORTED		
State Status:	NO FURTHER ACTION		
Pollutants:	NOT REPORTED		

Property Address with VISTA Verified/Enhanced City and Zip:	JORGENSEN STEEL ALUMINUM 1699 GRAND AVE W OAKLAND, CA 94607	Map ID#:	70
		VISTA ID#:	131486
		Distance/Direction:	0.95MI / S
DETAILS REGARDING:	Regional LUST / SRC# 1465	Agency ID	01-0085
Agency Address:	JORGENSEN STEEL ALUMINUM 1699 GRAND AVE W OAKLAND, CA		
Tank Status:	NOT REPORTED		
Discovery Date:	NOT REPORTED		
Media Affected:	NOT REPORTED		
Substance:	NOT REPORTED		
Quantity (Units):	NOT REPORTED		
Leak Cause:	NOT REPORTED		
Leak Source:	NOT REPORTED		
Remedial Action:	NOT REPORTED		
Remedial Status 1:	NOT REPORTED		
Remedial Status 2:	NOT REPORTED		
DETAILS REGARDING:	SCL / SRC# 1542	Agency ID	01500097
Agency Address:	JORGENSEN, EARLE M COMPANY 1699 WEST GRAND AVENUE OAKLAND, CA 94623		
Status:	NOT AN NPL SITE		
Facility Type:	NOT REPORTED		
Lead Agency:	NOT REPORTED		
State Status:	NO FURTHER ACTION		
Pollutants:	NOT REPORTED		
DETAILS REGARDING:	LUST / SRC# 1640	EPA/Agency ID	N/A
Agency Address:	EARLE M JORGENSEN STEEL CO 1699 W GRAND AVE OAKLAND, CA 94607		
Tank Status:	NOT REPORTED		
Discovery Date:	DECEMBER 24, 1992		
Media Affected:	GROUNDWATER		
Substance:	NOT REPORTED		
Quantity (Units):	NOT REPORTED		
Leak Cause:	NOT REPORTED		
Leak Source:	NOT REPORTED		
Remedial Action:	EXCAVATE DISPOSE		
Remedial Status 1:	PRELIMINARY ASSESSMENT		
Remedial Status 2:	NOT REPORTED		



For More Information Call VISTA Environmental Information at 1 - 800 - 767 - 0403
Report ID: 048209-001

Date of Report: July 01, 1994
Page #217

RISK AT SITES IN THE SURROUNDING AREA (within 3/4 - 1 mile) CONT.

Property Address with VISTA Verified/Enhanced City and Zip:	ARATEX SERVICES 958 28TH ST OAKLAND, CA 94608	Map ID#:	71
		VISTA ID#:	930118
		Distance/Direction:	0.92MI / SE

DETAILS REGARDING:	CORTESE / SRC# 1082	Agency ID	
Agency Address:	ARATEX SERVICES 958 28TH ST OAKLAND, CA		
List Name:	LEAKING TANK		
Site ID:	NOT REPORTED		

DETAILS REGARDING:	Regional LUST / SRC# 1465	Agency ID	01-0087
Agency Address:	ARATEX SERVICES 958 958 28TH ST OAKLAND, CA		
Tank Status:	NOT REPORTED		
Discovery Date:	NOT REPORTED		
Media Affected:	NOT REPORTED		
Substance:	NOT REPORTED		
Quantity (Units):	NOT REPORTED		
Leak Cause:	NOT REPORTED		
Leak Source:	NOT REPORTED		
Remedial Action:	NOT REPORTED		
Remedial Status 1:	NOT REPORTED		
Remedial Status 2:	NOT REPORTED		

DETAILS REGARDING:	LUST / SRC# 1640	EPA/Agency ID	N/A
Agency Address:	ARATEX SERVICES 958 28TH ST OAKLAND, CA		
Tank Status:	NOT REPORTED		
Discovery Date:	JULY 05, 1988		
Media Affected:	GROUNDWATER		
Substance:	NOT REPORTED		
Quantity (Units):	NOT REPORTED		
Leak Cause:	NOT REPORTED		
Leak Source:	NOT REPORTED		
Remedial Action:	NO ACTION TAKEN		
Remedial Status 1:	SITE INVESTIGATION (SI)		
Remedial Status 2:	NOT REPORTED		

Property Address with VISTA Verified/Enhanced City and Zip:	E-Z-EST PRODUCTS COMPANY 2528 ADELINE STREET OAKLAND, CA 94607	Map ID#:	72
		VISTA ID#:	4058811
		Distance/Direction:	0.92MI / S

DETAILS REGARDING:	SCL / SRC# 1542	Agency ID	01340105
Agency Address:	SAME AS ABOVE		
Status:	NOT AN NPL SITE		
Facility Type:	NOT REPORTED		
Lead Agency:	NOT REPORTED		
State Status:	NO FURTHER ACTION		
Pollutants:	NOT REPORTED		



For More Information Call VISTA Environmental Information at 1 - 800 - 767 - 0403
Report ID: 048209-001

Date of Report: July 01, 1994
Page #218

RISK AT SITES IN THE SURROUNDING AREA (within 3/4 - 1 mile) CONT.

Property Address with VISTA Verified/Enhanced City and Zip:	E-Z-EST PRODUCTS COMPANY 2528 ADELINE ST OAKLAND, CA 94607	Map ID#:	72
		VISTA ID#:	930145
		Distance/Direction:	0.92MI / S
DETAILS REGARDING:	CORTESE / SRC# 1082	Agency ID	01340105
Agency Address:	E-Z-EST PRODUCTS COMPANY 2528 ADELINE ST OAKLAND, CA 94578		
List Name:	ABANDONED SITES PROGRAM INFORMATION SYSTEM INCLUDED IN CALSITES		
Site ID:	01340105		
DETAILS REGARDING:	CORTESE / SRC# 1082	Agency ID	
Agency Address:	E Z REST PRODUCTS 2528 ADELINE ST OAKLAND, CA 94578		
List Name:	LEAKING TANK		
Site ID:	NOT REPORTED		
DETAILS REGARDING:	LUST / SRC# 1640	EPA/Agency ID	N/A
Agency Address:	E Z REST PRODUCTS 2528 ADELINE ST OAKLAND, CA		
Tank Status:	NOT REPORTED		
Discovery Date:	FEBRUARY 23, 1987		
Media Affected:	SOIL		
Substance:	NOT REPORTED		
Quantity (Units):	NOT REPORTED		
Leak Cause:	NOT REPORTED		
Leak Source:	NOT REPORTED		
Remedial Action:	NO ACTION TAKEN		
Remedial Status 1:	NO ACTION TAKEN-RP		
Remedial Status 2:	NOT REPORTED		

Property Address with VISTA Verified/Enhanced City and Zip:	COLLINS PROPERTY 2452 MAGNOLIA ST OAKLAND, CA 94607	Map ID#:	72
		VISTA ID#:	930202
		Distance/Direction:	0.93MI / S
DETAILS REGARDING:	CORTESE / SRC# 1082	Agency ID	
Agency Address:	SAME AS ABOVE		
List Name:	LEAKING TANK		
Site ID:	NOT REPORTED		
DETAILS REGARDING:	Regional LUST / SRC# 1465	Agency ID	01-0440
Agency Address:	COLLINS PROPERTY 2452 2452 MAGNOLIA ST OAKLAND, CA		
Tank Status:	NOT REPORTED		
Discovery Date:	NOT REPORTED		
Media Affected:	NOT REPORTED		
Substance:	NOT REPORTED		
Quantity (Units):	NOT REPORTED		
Leak Cause:	NOT REPORTED		
Leak Source:	NOT REPORTED		
Remedial Action:	NOT REPORTED		
Remedial Status 1:	NOT REPORTED		
Remedial Status 2:	NOT REPORTED		



For More Information Call VISTA Environmental Information at 1 - 800 - 767 - 0403

Report ID: 048209-001

Date of Report: July 01, 1994

Page #219

RISK AT SITES IN THE SURROUNDING AREA (within 3/4 - 1 mile) CONT.

Property Address with VISTA Verified/Enhanced City and Zip:	COLLINS PROPERTY 2452 MAGNOLIA ST OAKLAND, CA 94607	Map ID#:	72
		VISTA ID#:	930202
		Distance/Direction:	0.93MI / S
DETAILS REGARDING:	LUST / SRC# 1640	EPA/Agency ID	N/A
Agency Address:	COLLINS PROPERTY 2452 MAGNOLIA ST OAKLAND, CA		
Tank Status:	NOT REPORTED		
Discovery Date:	JULY 15, 1988		
Media Affected:	GROUNDWATER		
Substance:	NOT REPORTED		
Quantity (Units):	NOT REPORTED		
Leak Cause:	NOT REPORTED		
Leak Source:	NOT REPORTED		
Remedial Action:	NO ACTION TAKEN		
Remedial Status 1:	NO ACTION TAKEN-RP		
Remedial Status 2:	NOT REPORTED		

Property Address with VISTA Verified/Enhanced City and Zip:	BARBARY COAST STEEL CORPORATI 4300 EASTSHORE HWY EMERYVILLE, CA 94608	Map ID#:	73
		VISTA ID#:	37486
		Distance/Direction:	0.94MI / NW
DETAILS REGARDING:	CORTESE / SRC# 1082	Agency ID	3059
Agency Address:	BARBARY COAST STEEL CORPORATIO 4300 EASTSHORE HWY EMERYVILLE, CA		
List Name:	REGULATED AIR EMISSIONS GREATER THAN 25 TONS/DAY		
Site ID:	3059		

DETAILS REGARDING:	CORTESE / SRC# 1082	Agency ID	10463
Agency Address:	BARBARY COAST STEEL CORP. 4300 EASTSHORE HWY EMERYVILLE, CA		
List Name:	CALIFORNIA TRIS 1987		
Site ID:	10463		

DETAILS REGARDING:	CORTESE / SRC# 1082	Agency ID	10463
Agency Address:	BARBARY COAST STEEL CORP. 4300 EASTSHORE HWY EMERYVILLE, CA		
List Name:	CALIFORNIA TRIS 1988		
Site ID:	10463		

DETAILS REGARDING:	CORTESE / SRC# 1082	Agency ID	10463
Agency Address:	BARBARY COAST STEEL CORP. 4300 EASTSHORE HWY EMERYVILLE, CA		
List Name:	CALIFORNIA TRIS 1989		
Site ID:	10463		

DETAILS REGARDING:	CORTESE / SRC# 1082	Agency ID	10463
Agency Address:	BARBARY COAST STEEL CORP. 4300 EASTSHORE HWY EMERYVILLE, CA		
List Name:	CALIFORNIA TRIS 1990		
Site ID:	10463		



For More Information Call VISTA Environmental Information at 1 - 800 - 767 - 0403
Report ID: 048209-001

Date of Report: July 01, 1994
Page #220

RISK AT SITES IN THE SURROUNDING AREA (within 3/4 - 1 mile) CONT.

Property Address with VISTA Verified/Enhanced City and Zip:	BARBARY COAST STEEL CORPORATI 4300 EASTSHORE HWY EMERYVILLE, CA 94608	Map ID#:	73
		VISTA ID#:	37486
		Distance/Direction:	0.94MI / NW
DETAILS REGARDING:	SCL / SRC# 1542	Agency ID	01440005
Agency Address:	BARBARY COAST STEEL 4300 EASTSHORE HIGHWAY EMERYVILLE, CA 94608		
Status:	NOT AN NPL SITE		
Facility Type:	NOT REPORTED		
Lead Agency:	DEPT OF TOXIC SUBSTANCES CONTROL		
State Status:	SEARCH FOR POTENTIAL RESPONSIBLE PARTY		
Pollutant 1:	CADMIUM		
Pollutant 2:	POLYCHLORINATED BIPHENYLS MATERIAL WITH PCBS		
Pollutant 3:	HYDROCARBON SOLVENTS		

Property Address with VISTA Verified/Enhanced City and Zip:	CHIRON 4300 EASTSHORE HWY EMERYVILLE, CA	Map ID#:	73
		VISTA ID#:	1593349
		Distance/Direction:	0.94MI / NW
DETAILS REGARDING:	CORTESE / SRC# 1082	Agency ID	
Agency Address:	SAME AS ABOVE		
List Name:	LEAKING TANK		
Site ID:	NOT REPORTED		

DETAILS REGARDING:	Regional LUST / SRC# 1465	Agency ID	01-0394
Agency Address:	CHIRON 4300 4300 EASTSHORE HWY EMERYVILLE, CA		
Tank Status:	NOT REPORTED		
Discovery Date:	NOT REPORTED		
Media Affected:	NOT REPORTED		
Substance:	NOT REPORTED		
Quantity (Units):	NOT REPORTED		
Leak Cause:	NOT REPORTED		
Leak Source:	NOT REPORTED		
Remedial Action:	NOT REPORTED		
Remedial Status 1:	NOT REPORTED		
Remedial Status 2:	NOT REPORTED		

DETAILS REGARDING:	LUST / SRC# 1640	EPA/Agency ID	N/A
Agency Address:	SAME AS ABOVE		
Tank Status:	NOT REPORTED		
Discovery Date:	OCTOBER 04, 1990		
Media Affected:	GROUNDWATER		
Substance:	NOT REPORTED		
Quantity (Units):	NOT REPORTED		
Leak Cause:	NOT REPORTED		
Leak Source:	NOT REPORTED		
Remedial Action:	NO ACTION TAKEN		
Remedial Status 1:	NO ACTION TAKEN-RP		
Remedial Status 2:	NOT REPORTED		



For More Information Call VISTA Environmental Information at 1 - 800 - 767 - 0403

Report ID: 048209-001

Date of Report: July 01, 1994

Page #221

RISK AT SITES IN THE SURROUNDING AREA (within 3/4 - 1 mile) CONT.

Property Address with VISTA Verified/Enhanced City and Zip:	SCOTT COMPANIES INC THE 4300 EASTSHORE HWY EMERYVILLE, CA	Map ID#: VISTA ID#: Distance/Direction:	73 3776494 0.94MI / NW
DETAILS REGARDING:	CORTESE / SRC# 1082	Agency ID:	CAL000003743
Agency Address:	SAME AS ABOVE		
List Name:	HAZARDOUS WASTE INFORMATION SYSTEM		
Site ID:	CAL000003743		

Property Address with VISTA Verified/Enhanced City and Zip:	ALASKA 6211 SAN PABLO AVE OAKLAND, CA 94608	Map ID#: VISTA ID#: Distance/Direction:	74 4558696 0.96MI / N
DETAILS REGARDING:	LUST / SRC# 1640	EPA/Agency ID	N/A
Agency Address:	ALASKA 6211 SAN PABLO AVE OAKLAND, CA		
Tank Status:	NOT REPORTED		
Discovery Date:	DECEMBER 31, 1992		
Media Affected:	REPORTED AS "UNKNOWN" BY AGENCY		
Substance:	NOT REPORTED		
Quantity (Units):	NOT REPORTED		
Leak Cause:	NOT REPORTED		
Leak Source:	NOT REPORTED		
Remedial Action:	NO ACTION TAKEN		
Remedial Status 1:	NO ACTION TAKEN-RP		
Remedial Status 2:	NOT REPORTED		

Property Address with VISTA Verified/Enhanced City and Zip:	EMERYVILLE MARKET PLACE 6425 CHRISTIE AVE EMERYVILLE, CA 94608	Map ID#: VISTA ID#: Distance/Direction:	75 1583370 0.97MI / NW
DETAILS REGARDING:	CORTESE / SRC# 1082	Agency ID	
Agency Address:	SAME AS ABOVE		
List Name:	LEAKING TANK		
Site ID:	NOT REPORTED		
DETAILS REGARDING:	Regional LUST / SRC# 1465	Agency ID	01-0559
Agency Address:	EMERYVILLE MARKET PLACE 6425 6425 CHRISTIE ST EMERYVILLE, CA		
Tank Status:	NOT REPORTED		
Discovery Date:	NOT REPORTED		
Media Affected:	NOT REPORTED		
Substance:	NOT REPORTED		
Quantity (Units):	NOT REPORTED		
Leak Cause:	NOT REPORTED		
Leak Source:	NOT REPORTED		
Remedial Action:	NOT REPORTED		
Remedial Status 1:	NOT REPORTED		
Remedial Status 2:	NOT REPORTED		



For More Information Call VISTA Environmental Information at 1 - 800 - 767 - 0403
Report ID: 048209-001

Date of Report: July 01, 1994

RISK AT SITES IN THE SURROUNDING AREA (within 3/4 - 1 mile) CONT.

Property Address with VISTA Verified/Enhanced City and Zip:	EMERYVILLE MARKET PLACE 6425 CHRISTIE AVE EMERYVILLE, CA 94608	Map ID#:	75
		VISTA ID#:	1583370
		Distance/Direction:	0.97MI / NW
DETAILS REGARDING:	LUST / SRC# 1640	EPA/Agency ID	N/A
Agency Address:	EMERYVILLE MARKET PLACE 6425 CHRISTIE ST EMERYVILLE, CA		
Tank Status:	NOT REPORTED		
Discovery Date:	AUGUST 26, 1988		
Media Affected:	GROUNDWATER		
Substance:	NOT REPORTED		
Quantity (Units):	NOT REPORTED		
Leak Cause:	NOT REPORTED		
Leak Source:	NOT REPORTED		
Remedial Action:	NO ACTION TAKEN		
Remedial Status 1:	PRELIMINARY ASSESSMENT		
Remedial Status 2:	NOT REPORTED		

Property Address with VISTA Verified/Enhanced City and Zip:	EMERYVILLE MARKETPLACE BETW 64TH, POWELL, 180, SPRR TR EMERYVILLE, CA 94608	Map ID#:	75
		VISTA ID#:	139081
		Distance/Direction:	0.97MI / NW
DETAILS REGARDING:	Regional CERCLIS / SRC# 1609	EPA ID	CAD980694418
Agency Address:	SAME AS ABOVE		
Regional Utility Description:	SOIL CONTAMINATION		
DETAILS REGARDING:	Regional CERCLIS / SRC# 1609	EPA ID	CAD980694418
Agency Address:	SAME AS ABOVE		
Regional Utility Description:	ASBESTOS		
DETAILS REGARDING:	Regional CERCLIS / SRC# 1609	EPA ID	CAD980694418
Agency Address:	SAME AS ABOVE		
Regional Utility Description:	REVIEW RESULTS OF WESTINGHOUSE SAMPLING EFFORT (S. JOHNSON)		
DETAILS REGARDING:	Regional CERCLIS / SRC# 1609	EPA ID	CAD980694418
Agency Address:	SAME AS ABOVE		
Regional Utility Description:	STS SITE		
DETAILS REGARDING:	Regional CERCLIS / SRC# 1609	EPA ID	CAD980694418
Agency Address:	SAME AS ABOVE		
Regional Utility Description:	TANKS		
DETAILS REGARDING:	Regional CERCLIS / SRC# 1609	EPA ID	CAD980694418
Agency Address:	SAME AS ABOVE		
Regional Utility Description:	OTHER: VARIOUS INDUSTRIAL WASTES, BUILDING MATERIAL		
DETAILS REGARDING:	Regional CERCLIS / SRC# 1609	EPA ID	CAD980694418
Agency Address:	SAME AS ABOVE		
Regional Utility Description:	OTHER: ASPHOLTIC SLUDGES, TAR, PAINT PIGMENTS		



For More Information Call VISTA Environmental Information at 1 - 800 - 767 - 0403
Report ID: 048209-001

Date of Report: July 01, 1994

RISK AT SITES IN THE SURROUNDING AREA (within 3/4 - 1 mile) CONT.

Property Address with VISTA Verified/Enhanced City and Zip:	EMERYVILLE MARKETPLACE BETW 64TH, POWELL, I80, SPRR TR EMERYVILLE, CA 94608	Map ID#:	75
		VISTA ID#:	139081
		Distance/Direction:	0.97MI / NW
DETAILS REGARDING:	Regional CERCLIS / SRC# 1609	EPA ID	CAD980694418
Agency Address:	SAME AS ABOVE		
Regional Utility Description:	PCB'S		
DETAILS REGARDING:	Regional CERCLIS / SRC# 1609	EPA ID	CAD980694418
Agency Address:	SAME AS ABOVE		
Regional Utility Description:	OILY WASTES		
DETAILS REGARDING:	Regional CERCLIS / SRC# 1609	EPA ID	CAD980694418
Agency Address:	SAME AS ABOVE		
Regional Utility Description:	HEAVY METALS		
DETAILS REGARDING:	CERCLIS / SRC# 1623	EPA ID	CAD980694418
Agency Address:	SAME AS ABOVE		
NPL Status:	NOT A PROPOSED, CURRENT, OR DELETED NPL SITE		
Site Ownership:	REPORTED AS "UNKNOWN" BY AGENCY		
Lead Agency:	NOT REPORTED		
Site Description:	NOT REPORTED		
DETAILS REGARDING:	CERCLIS / SRC# 1623	EPA ID	CAD980694418
Agency Address:	SAME AS ABOVE		
Event Type:	DISCOVERY		
Lead Agency:	FUND LEAD		
Event Status:	NOT REPORTED		
Start Date:	NOT REPORTED		
Completion Date:	AUGUST 01, 1980		
DETAILS REGARDING:	CERCLIS / SRC# 1623	EPA ID	CAD980694418
Agency Address:	SAME AS ABOVE		
Event Type:	PRELIMINARY ASSESSMENT		
Lead Agency:	NOT REPORTED		
Event Status:	NOT REPORTED		
Start Date:	AUGUST 01, 1984		
Completion Date:	MARCH 01, 1985		
DETAILS REGARDING:	CERCLIS / SRC# 1623	EPA ID	CAD980694418
Agency Address:	SAME AS ABOVE		
Event Type:	PRELIMINARY ASSESSMENT		
Lead Agency:	FUND LEAD		
Event Status:	NO FURTHER REMEDIAL ACTION PLANNED		
Start Date:	NOT REPORTED		
Completion Date:	MAY 01, 1988		
Property Address with VISTA Verified/Enhanced City and Zip:	JOSEPIAN ESTATE 2311 MAGNOLIA ST OAKLAND, CA 94607	Map ID#:	76
		VISTA ID#:	1594485
		Distance/Direction:	1.00MI / S
DETAILS REGARDING:	CORTESE / SRC# 1082	Agency ID	
Agency Address:	SAME AS ABOVE		
List Name:	LEAKING TANK		
Site ID:	NOT REPORTED		



For More Information Call VISTA Environmental Information at 1 - 800 - 767 - 0403

Report ID: 048209-001

Date of Report: July 01, 1994

Page #224

RISK AT SITES IN THE SURROUNDING AREA (within 3/4 - 1 mile) CONT

Property Address with VISTA Verified/Enhanced City and Zip:	JOSEPIAN ESTATE 2311 MAGNOLIA ST OAKLAND, CA 94607	Map ID#:	76
		VISTA ID#:	1594485
		Distance/Direction:	1.00MI / S

DETAILS REGARDING:	Regional LUST / SRC# 1465	Agency ID	01-0833
---------------------------	----------------------------------	-----------	----------------

Agency Address:	JOSEPIAN ESTATE 2311 2311 MAGNOLIA ST OAKLAND, CA		
Tank Status:	NOT REPORTED		
Discovery Date:	NOT REPORTED		
Media Affected:	NOT REPORTED		
Substance:	NOT REPORTED		
Quantity (Units):	NOT REPORTED		
Leak Cause:	NOT REPORTED		
Leak Source:	NOT REPORTED		
Remedial Action:	NOT REPORTED		
Remedial Status 1:	NOT REPORTED		
Remedial Status 2:	NOT REPORTED		

DETAILS REGARDING:	LUST / SRC# 1640	EPA/Agency ID	N/A
---------------------------	-------------------------	---------------	------------

Agency Address:	JOSEPIAN ESTATE 2311 MAGNOLIA OAKLAND, CA		
Tank Status:	NOT REPORTED		
Discovery Date:	DECEMBER 04, 1990		
Media Affected:	GROUNDWATER		
Substance:	NOT REPORTED		
Quantity (Units):	NOT REPORTED		
Leak Cause:	NOT REPORTED		
Leak Source:	NOT REPORTED		
Remedial Action:	NO ACTION TAKEN		
Remedial Status 1:	PRELIMINARY ASSESSMENT		
Remedial Status 2:	NOT REPORTED		

Property Address with VISTA Verified/Enhanced City and Zip:	PACIFIC CRYOGENICS COMPANY 2311 MAGNOLIA ST OAKLAND, CA 94607	Map ID#:	76
		VISTA ID#:	3777506
		Distance/Direction:	1.00MI / S

DETAILS REGARDING:	CORTESE / SRC# 1082	Agency ID	CAD990803967
---------------------------	----------------------------	-----------	---------------------

Agency Address:	SAME AS ABOVE		
List Name:	FACILITY INDEX SYSTEM		
Site ID:	CAD990803967		

Property Address with VISTA Verified/Enhanced City and Zip:	PACIFIC OXYGEN SALES COMPANY 2311 MAGNOLIA ST OAKLAND, CA 94607	Map ID#:	76
		VISTA ID#:	3777507
		Distance/Direction:	1.00MI / S

DETAILS REGARDING:	CORTESE / SRC# 1082	Agency ID	CAD990803967
---------------------------	----------------------------	-----------	---------------------

Agency Address:	SAME AS ABOVE		
List Name:	HAZARDOUS WASTE INFORMATION SYSTEM		
Site ID:	CAD990803967		



For More Information Call VISTA Environmental Information at 1 - 800 - 767 - 0403

Report ID: 048209-001

Date of Report: July 01, 1994

Page #225

RISK AT SITES IN THE SURROUNDING AREA (within 1 - 1 1/2 miles)			
Property Address with VISTA Verified/Enhanced City and Zip:	MYERS DRUM - OAKLAND 6549 SAN PABLO AVENUE OAKLAND, CA 94608	Map ID#:	77
		VISTA ID#:	2749130
		Distance/Direction:	1.20MI / N
DETAILS REGARDING:	SPL / SRC# 1583	Agency ID	01340111
Agency Address:	SAME AS ABOVE		
Status:	NOT AN NPL SITE		
Facility Type:	NOT REPORTED		
Lead Agency:	DEPT OF TOXIC SUBSTANCES CONTROL		
State Status:	ACTIVE SITE		
Pollutant 1:	WASTE POTENTIALLY CONTAINING DIOXINS		
Pollutant 2:	SOLIDS OR SLUDGES W/ HALOGENATED ORGANIC COMPOUNDS		
Pollutant 3:	HALOGENATED ORGANIC COMPOUNDS		

UNMAPPED SITES			
Property Address with VISTA Verified/Enhanced City and Zip:	SHELLMOUND VENTURE PROJECT SHELLMOUND STREET EMERYVILLE, CA 94608	VISTA ID#:	4286620
DETAILS REGARDING:	SPL / SRC# 1583	Agency ID	01330039
Agency Address:	SAME AS ABOVE		
Status:	NOT AN NPL SITE		
Facility Type:	NOT REPORTED		
Lead Agency:	DEPT OF TOXIC SUBSTANCES CONTROL		
State Status:	ACTIVE SITE		
Pollutant 1:	CONTAMINATED SOIL		
Pollutant 2:	HYDROCARBON SOLVENTS		



For More Information Call VISTA Environmental Information at 1 - 800 - 767 - 0403

Report ID: 048209-001

Date of Report: July 01, 1994

Page #226

APPENDIX B
STOCKPILE SOIL ANALYTICALS



COAST-TO-COAST ANALYTICAL SERVICES, INC.

EXCELLENCE
IN ANALYSIS

NorCal Division (San Jose Laboratory)
2059 Junction Ave.

San Jose, CA 95131
(408) 955-9077

CLIENT: Mike Quillin
Environmental Science & Engineering
4090 Nelson Avenue Suite J
Concord, CA 94520

Lab Number : JK-2093-1
Project : 6945246, Charles Lowe
Company
Analyzed : 07/07/94
Analyzed by: LD
Method : EPA 8010

REPORT OF ANALYTICAL RESULTS

Page 1 of 2

SAMPLE DESCRIPTION	MATRIX	SAMPLED BY	SAMPLED	RECEIVED
Composite of SP1-2 and SP1-3	Soil	Brian McAloon	07/01/94 1136	07/05/94
CONSTITUENT	(CAS RN)	*PQL µg/Kg	RESULT µg/Kg	NOTE
PURGEABLE HALOCARBONS				1
Benzyl chloride	(100447)	10.	ND	
Bromobenzene	(108861)	5.	ND	
Bromodichloromethane	(75274)	5.	ND	
Bromoform	(75252)	5.	ND	
Bromomethane	(74839)	5.	ND	
Carbon Tetrachloride	(56235)	5.	ND	
Chlorobenzene	(108907)	5.	ND	
Chloroethane	(75003)	5.	ND	
2-Chloroethyl Vinyl Ether	(110758)	5.	ND	
Chloroform	(67663)	5.	ND	
Chloromethane	(74873)	5.	ND	
Dibromochloromethane	(124481)	5.	ND	
Dibromomethane	(74953)	5.	ND	
1,2-Dichlorobenzene	(95501)	5.	ND	
1,3-Dichlorobenzene	(541731)	5.	ND	
1,4-Dichlorobenzene	(106467)	5.	ND	
Dichlorodifluoromethane (F12)	(75718)	5.	ND	
1,1-Dichloroethane	(75343)	5.	ND	

San Jose Lab Certifications: CAELAP #1204

*RESULTS listed as 'ND' were not detected at or above the listed PQL (Practical Quantitation Limit)
(1) EXTRACTED by EPA 5030 (purge-and-trap)

07/08/94
ELCD/705A244
DT/etet/nfg(dw)
S-A-070694

Reports shall not be reproduced except in full without the written consent of Coast-to-Coast Analytical Services Inc.



COAST-TO-COAST ANALYTICAL SERVICES, INC.

EXCELLENCE
IN ANALYSIS

NorCal Division (San Jose Laboratory)
2059 Junction Ave.

San Jose, CA 95131
(408) 955-9077

CLIENT: Mike Quillin
Environmental Science & Engineering
4090 Nelson Avenue Suite J
Concord, CA 94520

Lab Number : JK-2093-1
Project : 6945246, Charles Lowe
Company
Analyzed : 07/07/94
Analyzed by: LD
Method : EPA 8010

REPORT OF ANALYTICAL RESULTS

Page 2 of 2

SAMPLE DESCRIPTION	MATRIX	SAMPLED BY	SAMPLED	RECEIVED
Composite of SP1-2 and SP1-3	Soil	Brian McAloon	07/01/94 1136	07/05/94


CONSTITUENT	(CAS RN)	*PQL µg/Kg	RESULT µg/Kg	NOTE
1,2-Dichloroethane	(107062)	5.	ND	
1,1-Dichloroethene	(75354)	5.	ND	
cis-1,2-Dichloroethene	(156592)	5.	ND	
trans-1,2-Dichloroethene	(156605)	5.	ND	
Dichloromethane (Methylene chloride)	(75092)	50.	ND	
1,2-Dichloropropane	(78875)	5.	ND	
cis-1,3-Dichloropropene	(10061015)	5.	ND	
trans-1,3-Dichloropropene	(10061026)	5.	ND	
1,1,2,2-Tetrachloroethane	(79345)	5.	ND	
1,1,1,2-Tetrachloroethane	(630206)	5.	ND	
Tetrachloroethene	(127184)	5.	ND	
1,1,1-Trichloroethane	(71556)	5.	ND	
1,1,2-Trichloroethane	(79005)	5.	ND	
Trichloroethene	(79016)	5.	18.	
Trichlorofluoromethane	(75694)	5.	ND	
1,2,3-Trichloropropane	(96184)	5.	ND	
Vinyl Chloride	(75014)	5.	ND	
Bromochloromethane (% Surrogate Recovery #1)			110.	
2-Bromo-1-Chloropropane (% Surrogate Recovery #2)			102.	
1,4-Dichlorobutane (% Surrogate Recovery #3)			102.	

San Jose Lab Certifications: CAELAP #1204

*RESULTS listed as 'ND' were not detected at or above the listed PQL (Practical Quantitation Limit)

07/08/94
ELCD/705A244
DT/etet/nfg(dw)
S-A-070694

Respectfully submitted,
COAST-TO-COAST ANALYTICAL SERVICES, INC.


Dudley Torres
Organics Manager

Reports shall not be reproduced except in full without the written consent of Coast-to-Coast Analytical Services Inc.



COAST-TO-COAST ANALYTICAL SERVICES, INC.

EXCELLENCE
IN ANALYSIS

NorCal Division (San Jose Laboratory)
2059 Junction Ave.

San Jose, CA 95131
(408) 955-9077

CLIENT: Mike Quillin
Environmental Science & Engineering
4090 Nelson Avenue Suite J
Concord, CA 94520

Lab Number : JK-2093-2
Project : 6945246, Charles Lowe
Company
Analyzed : 07/07/94
Analyzed by: LD
Method : EPA 8010

REPORT OF ANALYTICAL RESULTS

Page 1 of 2

SAMPLE DESCRIPTION	MATRIX	SAMPLED BY	SAMPLED	RECEIVED
Composite of SP2-1, SP2-3, and SP2-5	Soil	Brian McAlcon	07/01/94 1142	07/05/94
CONSTITUENT	(CAS RN)	*PQL µg/Kg	RESULT µg/Kg	NOTE
PURGEABLE HALOCARBONS				1
Benzyl chloride	(100447)	10.	ND	
Bromobenzene	(108861)	5.	ND	
Bromodichloromethane	(75274)	5.	ND	
Bromoform	(75252)	5.	ND	
Bromomethane	(74839)	5.	ND	
Carbon Tetrachloride	(56235)	5.	ND	
Chlorobenzene	(108907)	5.	ND	
Chloroethane	(75003)	5.	ND	
2-Chloroethyl Vinyl Ether	(110758)	5.	ND	
Chloroform	(67663)	5.	ND	
Chloromethane	(74873)	5.	ND	
Dibromochloromethane	(124481)	5.	ND	
Dibromomethane	(74953)	5.	ND	
1,2-Dichlorobenzene	(95501)	5.	ND	
1,3-Dichlorobenzene	(541731)	5.	ND	
1,4-Dichlorobenzene	(106467)	5.	ND	
Dichlorodifluoromethane (F12)	(75718)	5.	ND	
1,1-Dichloroethane	(75343)	5.	ND	

San Jose Lab Certifications: CAELAP #1204

*RESULTS listed as 'ND' were not detected at or above the listed PQL (Practical Quantitation Limit)
(1) EXTRACTED by EPA 5030 (purge-and-trap)

07/08/94
ELCD/705A237
DT/etet/nfg(dw)
S-A-070694

Reports shall not be reproduced except in full without the written consent of Coast-to-Coast Analytical Services Inc.

Air, Water & Hazardous Waste Sampling, Analysis & Consultation • Certified Hazardous Waste. Chemistry, Bacteriology & Bioassay Laboratories



COAST-TO-COAST ANALYTICAL SERVICES, INC.

EXCELLENCE
IN ANALYSIS

NorCal Division (San Jose Laboratory)
2059 Junction Ave.

San Jose, CA 95131
(408) 955-9077

CLIENT: Mike Quillin
Environmental Science & Engineering
4090 Nelson Avenue Suite J
Concord, CA 94520

Lab Number : JK-2093-2
Project : 6945246, Charles Lowe
Company
Analyzed : 07/07/94
Analyzed by: LD
Method : EPA 8010

REPORT OF ANALYTICAL RESULTS

Page 2 of 2

SAMPLE DESCRIPTION	MATRIX	SAMPLED BY	SAMPLED	RECEIVED
Composite of SP2-1, SP2-3, and SP2-5	Soil	Brian McAloon	07/01/94 1142	07/05/94
CONSTITUENT	(CAS RN)	*PQL µg/Kg	RESULT µg/Kg	NOTE
1,2-Dichloroethane	(107062)	5.	ND	
1,1-Dichloroethene	(75354)	5.	ND	
cis-1,2-Dichloroethene	(156592)	5.	ND	
trans-1,2-Dichloroethene	(156605)	5.	ND	
Dichloromethane (Methylene chloride)	(75092)	50.	ND	
1,2-Dichloropropane	(78875)	5.	ND	
cis-1,3-Dichloropropene	(10061015)	5.	ND	
trans-1,3-Dichloropropene	(10061026)	5.	ND	
1,1,2,2-Tetrachloroethane	(79345)	5.	ND	
1,1,1,2-Tetrachloroethane	(630206)	5.	ND	
Tetrachloroethene	(127184)	5.	ND	
1,1,1-Trichloroethane	(71556)	5.	ND	
1,1,2-Trichloroethane	(79005)	5.	ND	
Trichloroethene	(79016)	5.	ND	
Trichlorofluoromethane	(75694)	5.	ND	
1,2,3-Trichloropropane	(96184)	5.	ND	
Vinyl Chloride	(75014)	5.	ND	
Bromochloromethane (% Surrogate Recovery #1)			101.	
2-Bromo-1-Chloropropane (% Surrogate Recovery #2)			90.	
1,4-Dichlorobutane (% Surrogate Recovery #3)			95.	

San Jose Lab Certifications: CAELAP #1204

*RESULTS listed as 'ND' were not detected at or above the listed PQL (Practical Quantitation Limit)

07/08/94
ELCD/705A237
DT/etet/nfg(dw)
S-A-070694

Respectfully submitted,
COAST-TO-COAST ANALYTICAL SERVICES, INC.


Dudley Torres
Organics Manager

Reports shall not be reproduced except in full without the written consent of Coast-to-Coast Analytical Services Inc.



COAST-TO-COAST ANALYTICAL SERVICES, INC.

EXCELLENCE
IN ANALYSIS

NorCal Division (San Jose Laboratory)
2059 Junction Ave.

San Jose, CA 95131
(408) 955-9077

CLIENT: Mike Quillin
Environmental Science & Engineering
4090 Nelson Avenue Suite J
Concord, CA 94520

Lab Number : JK-2093-1
Project : 6945246, Charles Lowe
Company

REPORT OF ANALYTICAL RESULTS

Page 1 of 1

SAMPLE DESCRIPTION	MATRIX	SAMPLED BY		SAMPLED	RECEIVED		
Composite of SP1-2 and SP1-3	Soil	Brian McAloon		07/01/94 1136	07/05/94		
CONSTITUENT	*PQL	RESULT	UNITS	METHOD	ANALYZED	BY	NOTES
Lead, Total	1.	160.	mg/Kg	EPA 7420	07/07/94	KP	1
Chromium, Hexavalent	20.	ND	mg/Kg	EPA 7196	07/06/94	MT	
Flashpoint	1.	>200.	degrees F	EPA 1020	07/06/94	MT	2
PRESENCE OF CYANIDE		Negative		ASTM D5049	07/06/94	AB	
PRESENCE OF SULFIDE		Negative		ASTM D4978	07/06/94	CL	
pH	0.1	8.5	Units	EPA 9045	07/06/94	AB	3

San Jose Lab Certifications: CAELAP #1204

*RESULTS listed as 'ND' were not detected at or above the listed PQL (Practical Quantitation Limit)

- (1) Sample Preparation on 07/06/94 by TN using EPA 3050
- (2) Standard used was 1-butanol which flashed at 96 degrees F.
- (3) Determined in deionized water.

07/07/94

NG/sabaob/nfg/nfg(dw)
5094062801

Respectfully submitted,
COAST-TO-COAST ANALYTICAL SERVICES, INC.

Nick Gaone
Inorganics Manager

Reports shall not be reproduced except in full without the written consent of Coast-to-Coast Analytical Services Inc.



COAST-TO-COAST ANALYTICAL SERVICES, INC.

EXCELLENCE
IN ANALYSIS

NorCal Division (San Jose Laboratory)
2059 Junction Ave.

San Jose, CA 95131
(408) 955-9077

CLIENT: Mike Quillin
Environmental Science & Engineering
4090 Nelson Avenue Suite J
Concord, CA 94520

Lab Number : JK-2093-2
Project : 6945246, Charles Lowe
Company

REPORT OF ANALYTICAL RESULTS

Page 1 of 1

SAMPLE DESCRIPTION	MATRIX	SAMPLED BY		SAMPLED	RECEIVED		
Composite of SP2-1, SP2-3, and SP2-5	Soil	Brian McAloon		07/01/94 1142	07/05/94		
CONSTITUENT	*PQL	RESULT	UNITS	METHOD	ANALYZED	BY	NOTES
Lead, Total	1.	58.	mg/Kg	EPA 7420	07/07/94	KP	1
Chromium, Hexavalent	20.	ND	mg/Kg	EPA 7196	07/06/94	MT	
Flashpoint	1.	>200.	degrees F	EPA 1020	07/06/94	MT	2
PRESENCE OF CYANIDE		Negative		ASTM D5049	07/06/94	AB	
PRESENCE OF SULFIDE		Negative		ASTM D4978	07/06/94	CL	
pH	0.1	7.9	Units	EPA 9045	07/06/94	AB	3

San Jose Lab Certifications: CAELAP #1204

*RESULTS listed as 'ND' were not detected at or above the listed PQL (Practical Quantitation Limit)

- (1) Sample Preparation on 07/06/94 by TN using EPA 3050
- (2) Standard used was 1-butanol which flashed at 96 degrees F.
- (3) Determined in deionized water.

07/07/94

NG/sabaob/nfg/nfg(dw)
5094062801

Respectfully submitted,
COAST-TO-COAST ANALYTICAL SERVICES, INC.

Nick Gaone
Inorganics Manager

Reports shall not be reproduced except in full without the written consent of Coast-to-Coast Analytical Services Inc.



COAST-TO-COAST ANALYTICAL SERVICES, INC.

EXCELLENCE
IN ANALYSIS

NorCal Division (San Jose Laboratory)
2059 Junction Ave.

San Jose, CA 95131
(408) 955-9077

QC Batch ID: CR940629A

CLIENT: Coast-to-Coast Analytical Services, Inc.

QC MATRIX SPIKE REPORT OF ANALYTICAL RESULTS

Page 1 of 1

SAMPLE DESCRIPTION	MATRIX	SAMPLED BY	SAMPLED DATE RECEIVED						
MATRIX SPIKE	Solid								
CONSTITUENT	ORIGINAL	SPIKE	RESULT	%REC	UNITS	METHOD	ANALYZED	BY	NOTE
Chromium, Hexavalent	ND	400.	400.	100.	mg/Kg	EPA 7196	07/06/94	MT	

San Jose Lab Certifications: CAELAP #1204

*RESULTS listed as 'ND' were not detected at or above the listed PQL (Practical Quantitation Limit)

07/07/94

NG.
JK2093-1

Respectfully submitted,
COAST-TO-COAST ANALYTICAL SERVICES, INC.

Nick Gaone
Inorganics Manager

Reports shall not be reproduced except in full without the written consent of Coast-to-Coast Analytical Services Inc.



COAST-TO-COAST ANALYTICAL SERVICES, INC.

EXCELLENCE
IN ANALYSIS

NorCal Division (San Jose Laboratory)
2059 Junction Ave.

San Jose, CA 95131
(408) 955-9077

QC Batch ID: CR940629A

CLIENT: Coast-to-Coast Analytical Services, Inc.

QC MATRIX SPIKE REPORT OF ANALYTICAL RESULTS

Page 1 of 1

SAMPLE DESCRIPTION	MATRIX	SAMPLED BY	SAMPLED DATE RECEIVED						
MATRIX SPIKE DUPLICATE	Solid								
CONSTITUENT	ORIGINAL	SPIKE	RESULT	%DIFF	UNITS	METHOD	ANALYZED	BY	NOTE
Chromium, Hexavalent	ND	400.	400.	0.	mg/Kg	EPA 7196	07/06/94	MT	

San Jose Lab Certifications: CAELAP #1204

*RESULTS listed as 'ND' were not detected at or above the listed PQL (Practical Quantitation Limit)

07/07/94

NG
JK2093-1

Respectfully submitted,
COAST-TO-COAST ANALYTICAL SERVICES, INC.

Nick F. Gaone
Nick Gaone
Inorganics Manager

Reports shall not be reproduced except in full without the written consent of Coast-to-Coast Analytical Services Inc.



COAST-TO-COAST ANALYTICAL SERVICES, INC.

EXCELLENCE
IN ANALYSIS

NorCal Division (San Jose Laboratory)
2059 Junction Ave.

San Jose, CA 95131
(408) 955-9077

CLIENT: Mike Quillin
Environmental Science & Engineering
4090 Nelson Avenue Suite J
Concord, CA 94520

QC Batch ID: PH940706A JK-2093-2
Project : 6945246, Charles Lowe
Company

QC DUPLICATE
REPORT OF ANALYTICAL RESULTS

Page 1 of 1

SAMPLE DESCRIPTION	MATRIX	SAMPLED BY	SAMPLED DATE RECEIVED					
Composite of SP2-1, SP2-3, and SP2-5	Solid	Brian McAloon	07/01/94	07/05/94				
CONSTITUENT	*PQL	RESULT	%DIFF	UNITS	METHOD	ANALYZED	BY	NOTE
pH	0.1	7.8		1.3 Units	EPA 9045	07/06/94	AB	1

San Jose Lab Certifications: CAELAP #1204

*RESULTS listed as 'ND' were not detected at or above the listed PQL (Practical Quantitation Limit)
(1) Determined in deionized water.

07/07/94

NG/sabaob/nfg/nfg(dw)
JK2093-2

Respectfully submitted,
COAST-TO-COAST ANALYTICAL SERVICES, INC.

Nick Gaone
Inorganics Manager

Reports shall not be reproduced except in full without the written consent of Coast-to-Coast Analytical Services Inc.



COAST-TO-COAST ANALYTICAL SERVICES, INC.

EXCELLENCE
IN ANALYSIS

NorCal Division (San Jose Laboratory)
2059 Junction Ave.

San Jose, CA 95131
(408) 955-9077

QC Batch ID: 5094062801

CLIENT: Coast-to-Coast Analytical Services, Inc.

METHOD BLANK
REPORT OF ANALYTICAL RESULTS

Page 1 of 1

SAMPLE DESCRIPTION	MATRIX	SAMPLED BY		SAMPLED DATE RECEIVED		
METHOD BLANK	Solid					
CONSTITUENT	*PQL	RESULT	UNITS	METHOD	ANALYZED	BY NOTE
Lead, Total	1.	ND	mg/Kg	EPA 7420	07/07/94	KP 1

San Jose Lab Certifications: CAELAP #1204

*RESULTS listed as 'ND' were not detected at or above the listed PQL (Practical Quantitation Limit)
(1) Sample Preparation on 07/06/94 by TN using EPA 3050

07/07/94

NG
JK2093-2

Respectfully submitted,
COAST-TO-COAST ANALYTICAL SERVICES, INC.

Nick J. Gaone
Nick Gaone
Inorganics Manager

Reports shall not be reproduced except in full without the written consent of Coast-to-Coast Analytical Services Inc.



COAST-TO-COAST ANALYTICAL SERVICES, INC.

EXCELLENCE
IN ANALYSIS

NorCal Division (San Jose Laboratory)
2059 Junction Ave.

San Jose, CA 95131
(408) 955-9077

QC Batch ID: 5094062801

CLIENT: Coast-to-Coast Analytical Services, Inc.

QC SPIKE REPORT OF ANALYTICAL RESULTS

Page 1 of 1

SAMPLE DESCRIPTION	MATRIX	SAMPLED BY	SAMPLED DATE RECEIVED				
QC SPIKE	Solid						
CONSTITUENT	*PQL	SPIKE	RESULT	%REC UNITS	METHOD	ANALYZED BY	NOTE
Lead, Total	1.	25.	30.	120. mg/Kg	EPA 7420	07/07/94 KP	1

San Jose Lab Certifications: CAELAP #1204

*RESULTS listed as 'ND' were not detected at or above the listed PQL (Practical Quantitation Limit)
(1) Sample Preparation on 07/06/94 by TN using EPA 3050

07/07/94

NG
JK2093-2

Respectfully submitted,
COAST-TO-COAST ANALYTICAL SERVICES, INC.

Nick Gaone
Inorganics Manager

Reports shall not be reproduced except in full without the written consent of Coast-to-Coast Analytical Services Inc.

CHAIN OF CUSTODY RECORD

DATE 01 JULY 1994 PAGE 1 OF 1

PROJECT NAME CHARLES LOWE COMPANY

ADDRESS 1400 PARK AVENUE

EMERYVILLE, CALIF.

PROJECT NO. 6945246

SAMPLED BY BRIAN McALLOO JR

LAB NAME COAST-TO-COAST ANALYTICAL

ANALYSES TO BE PERFORMED

MATRIX

SAMPLE #	DATE	TIME	LOCATION	HALOGENATED VOL% (Pb10)	HEX CHROME TOTAL	RCI, Pb, Tot								MATRIX	NUMBER OF CONTAINERS	REMARKS (CONTAINER, SIZE, ETC.)	
SP1-1	7-1-94	11:30	EMERYVILLE											SOIL	13	2" DIAMETER BRASS SLEEVE JK2093	
SP1-2		11:35		X	X		COMPOSITE								15		
SP1-3		11:36		X	X		COMPOSITE								12		
SP1-4		11:37					HOLD								1	4	
SP2-1		11:38		X	X		COMPOSITE w/ SP2-3 and SP2-5								1	2	
SP2-2		11:39					SEE SP2-1 HOLD								1	5	
SP2-3		11:40					HOLD - SEE SP2-1								1	2	
SP2-4		11:41					HOLD								1	6	
SP2-5		11:42					SEE SP2-1								1	2	



Environmental Science & Engineering, Inc.

4090 Nelson Avenue
Suite J
Concord, CA 94520

Phone (510) 685-4053
Fax (510) 685-5323

RELINQUISHED BY: (signature)
1. [Signature]
2. [Signature]
3. [Signature]
4.
5.

RECEIVED BY: (signature)
[Signature]
[Signature]

date time
7/1/94 1500
7/5/94 1040
7/5/94 1455

REPORT RESULTS TO:
MIKE
QUILLIN

TOTAL NUMBER OF CONTAINERS: 9
SPECIAL SHIPMENT REQUIREMENTS
COLD TRANSPORT & STORAGE
SAMPLE RECEIPT

INSTRUCTIONS TO LABORATORY (handling, analyses, storage, etc.):
Cold, Intact, temp of the Collected → 58F.
48 hour RUSH

CHAIN OF CUSTODY SEALS
REC'D GOOD CONDTN/COLD
CONFORMS TO RECORD