



# Subsurface Consultants, Inc.

## LETTER OF TRANSMITTAL

**TO:** Susan L. Hugo **DATE:** September 13, 1999  
Sr. Hazardous Materials Specialist  
Alameda County Health Agency  
Environmental Protection  
Dept. of Environmental Health  
1131 Harbor Bay Parkway, 2<sup>nd</sup> Flr  
Alameda, CA 94502

**FROM:** Terry McManus

**PROJECT:** Proposed 59th Street Widening/Results of Environmental Review

**SCI JOB NUMBER:** 537.014

**OFFICE SENT FROM:** Lafayette

**WE ARE SENDING YOU:** 1 copy(ies)

- |  |   |
|--|---|
| <input type="checkbox"/> final report                          | <input type="checkbox"/> if you have any questions, please call |
| <input type="checkbox"/> draft report                          | <input type="checkbox"/> for your review and comment            |
| <input type="checkbox"/> Service Agreement                     | <input type="checkbox"/> please return an executed copy         |
| <input checked="" type="checkbox"/> proposed scope of services | <input type="checkbox"/> with our comments                      |
| <input type="checkbox"/> specifications                        | <input checked="" type="checkbox"/> for your use                |
| <input type="checkbox"/> grading/foundation plans              | <input type="checkbox"/> as requested                           |
| <input type="checkbox"/> soil samples/groundwater samples      | <input type="checkbox"/>  |
| <input type="checkbox"/> executed contract                     | <input type="checkbox"/>  |

**REMARKS:**

cc:



Subsurface Consultants, Inc.

August 19, 1999  
SCI 537.014

Mr. Ignacio Dayrit  
City of Emeryville Redevelopment Agency  
2200 Powell Street, 12<sup>th</sup> Floor  
Emeryville, California 94608

**Results of Environmental Review,  
Soil Sampling, and Chemical Analyses  
Proposed 59<sup>th</sup> Street Widening  
Emeryville, California**

Dear Mr. Dayrit:

Subsurface Consultants, Inc. (SCI) has prepared this letter for the City of Emeryville (City) to present the results of an environmental review, soil sampling, and chemical analyses performed at the above-captioned project. The subject property comprises a 30 foot wide by 130 foot long portion of Assessor's Parcel No. 049-1327-001-1 at the southeast corner of 59<sup>th</sup> Street and Peladeau Street, herein referred to as the Site (see Plate-I). A former coffee roasting building that is being renovated is located adjacent to the Site on the south.

The City is seeking to acquire the Site to facilitate the widening of 59<sup>th</sup> Street between Peladeau and Hollis Streets. The street widening is being performed as part of the adjacent Wareham Development (Wareham) project being constructed west of the subject Site, along Peladeau, 59<sup>th</sup>, and Landregan Streets. It is SCI's understanding that when Wareham's general contractor (Webcor Builders) excavated a utility trench southward from 59<sup>th</sup> Street onto the area of the planned street right-of-way, petroleum hydrocarbon-containing soils were encountered. The hydrocarbon odor was described as "diesel-like". The purpose of SCI's work was to assist the City with construction planning issues, such as: (1) disposal of construction-generated soils, and (2) potential health risks to construction workers.

**SITE HISTORY REVIEW**

To obtain information about the history of the Site and its surroundings, SCI reviewed aerial photographs dating back to 1930 and Sanborn Fire Insurance maps dating back to 1911. Copies of the Sanborn Maps are attached. A chronology of the Site development history, based on our review of photographs and maps, is presented in Table 1.

Mr. Ignacio Dayrit  
City of Emeryville Redevelopment Agency  
August 19, 1999  
SCI 537.014  
Page 2

The Site appears to have been vacant from at least 1911 (year of earliest available Sanborn Map) to about 1967. During that time, the entire block between Peladeau and Hollis Streets and Powell and 59<sup>th</sup> Streets was occupied by Union Oil Company (Union Oil) facilities. The building adjacent to the Site to the south was used as an auto repair shop. A heater was located inside the northernmost part of the building, adjacent to the Site. The fuel source of this heater was not indicated on the Sanborn maps. On the 1950 and 1952 Sanborn maps, a small motor oil storage container was shown outside the auto repair shop on what appears to be the Site. Union Oil gasoline and oil storage tanks were also located along Peladeau Street, south of the auto repair shop. The Westinghouse Electric Corporation (Westinghouse) assembling plant was built southwest of the Site across Peladeau Street around 1930. 59<sup>th</sup> Street was paved between Peladeau and Hollis Streets around 1950.

Around 1967, the auto repair shop was converted into a tire warehouse, and an extension to the tire warehouse was apparently built over the Site. The Union Oil storage tanks were removed around 1969. From 1969 to 1998, the only major change to the Site and surrounding properties was the removal of the Westinghouse building between 1989 and 1994. The Wareham building now occupies the former Westinghouse property. No information was available to determine the exact year when Union Oil vacated the block. However, the former auto repair shop/tire warehouse building was used as a coffee roasting facility beginning sometime after 1969.

#### **ENVIRONMENTAL DATABASE REVIEW**

SCI obtained a VISTA database report dated August 3, 1999, that listed properties with documented hazardous materials handling, storage or releases in the Site vicinity. The VISTA report is compiled from published federal, state, and local regulatory agency databases. A copy of the report is attached.

The Site and properties adjacent to the Site were not identified in the databases reviewed for the VISTA report, with the exception of the former Westinghouse property located southwest of the Site across Peladeau Street (5899 Peladeau), and the Weatherford Motors property north of the Site across 59<sup>th</sup> Street (1710 59<sup>th</sup> Street). A spill of transformer fluid containing polychlorinated biphenyls (PCBs) from an underground storage tank was reported at the Westinghouse property in 1989. Remediation of this property is currently being performed. The Weatherford Motors property has a 500-gallon underground oil storage tank (UST) located on-site. No reported leaks from that UST have been documented.

#### **SOIL INVESTIGATION**

##### **Sampling Activities**

The soil investigation at the Site consisted of collecting and chemically analyzing shallow soil samples from test pits, utility trench walls, and stockpiled soils excavated from the utility trench. Underground Services Alert was notified to perform a utility check for the neighboring streets.

Mr. Ignacio Dayrit  
 City of Emeryville Redevelopment Agency  
 August 19, 1999  
 SCI 537.014  
 Page 3

On August 5, 1999, a four-part composite sample of stockpiled soils (SP-1) was collected. SCI estimates that the stockpile comprises approximately 10 to 20 cubic yards (CY) of soil. On August 9, 1999, a rubber-tired excavator and operator were used to excavate four 4-foot deep test pits (SS-1 through SS-4). Samples were collected at 2 feet and 4 feet below ground surface (bgs) in each test pit. Shallow soil samples were also collected from the two inside walls of the open portion of the utility trench at 2 feet bgs (TS-1 @ 2' and TS-2 @ 2'). Soil samples were contained in stainless steel tubes, capped with Teflon-lined caps, and chilled during storage. Upon completion of soil sampling, the excavated soil was placed back in the test pit from which it originated, and was tamped with the backhoe bucket. Locations of the test pit, utility trenches, and stockpile sampling points are shown on Plate 2.

### Analytical Results

Soil samples were analyzed by Curtis & Tompkins, Ltd., a laboratory certified by the State of California for hazardous waste and water testing. Samples from a depth of 2 feet bgs for all sampling locations were submitted for chemical testing. In addition, because SCI observed stained soils in test pit SS-4, we also submitted the sample at 4 feet bgs from that pit for chemical analyses. Chain-of-custody records accompanied all samples transported to the laboratory. The testing program included the following analyses:

Analysis	Soil Analyzed	Sample Preparation Method	Analysis Method
Total Volatile Hydrocarbons as Gasoline (TVHg)	all	EPA 5030	EPA 8015m
Total Extractable Hydrocarbons as Diesel and Oil (TEHd and TEHo)	all	CA LUFT	EPA 8015m
Benzene, Toluene, Ethylbenzene, Total Xylenes (BTEX) and Methyl Tertiary Butyl Ether (MtBE)	test pits, trench walls	EPA 5030	EPA 8021b
Volatile Organic Compounds (VOCs)	stockpile	EPA 5030	EPA 8260
Semi-Volatile Organic Compounds (SVOCs)	stockpile	EPA 3550	EPA 8270b
Polychlorinated Biphenyls (PCBs)	test pits, stockpile	EPA 3550	EPA 8082
17 Title 22 Metals	stockpile	--	EPA 6010b
California LUFT Metals (Cadmium, Chromium, Lead, Nickel, and Zinc)	test pits	--	EPA 6010b



Mr. Ignacio Dayrit  
City of Emeryville Redevelopment Agency  
August 19, 1999  
SCI 537.014  
Page 4

Analytical results are summarized in Table 2. Copies of the laboratory analytical test reports and chain-of-custody records are attached.

#### Stockpiled Soil

The composite stockpile soil sample contained moderately high concentrations of TEHd and TEHo, while TVHg was detected at low concentrations. PCBs as Arochlor 1260 were detected at 0.046 milligrams per kilogram (mg/kg). Metals were detected at concentrations that appear to be consistent with background levels, while VOCs and SVOCs were not detected at concentrations above detection limits.

#### Test Pit Soil

The test pit soil sample SS-4 @ 2' contained high concentrations of TEHd and TEHo (13,000 and 15,000 mg/kg, respectively). TEHd and TEHo concentrations were generally moderate to low in soil sample SS-4 @ 4', and in soil samples from the other test pits. PCBs as Arochlor 1260 were detected in 3 of 5 test pit soil samples tested at concentrations ranging from 0.016 to 0.092 mg/kg. Concentrations of the 5 California LUFT metals in test pit soil samples tested appeared to be consistent with background concentrations. BTEX and MtBE were not detected in test pit soil samples at concentrations higher than detection limits.

#### Trench Wall Soil

The trench wall soil sample closer to the stockpile (TS-1 @ 2') contained relatively high concentrations of TEHd and TEHo (2,300 and 4,000 mg/kg, respectively), while the soil sample from TS-2 @ 2' contained lower concentrations. TVHg, BTEX, and MtBE were not detected in trench wall soil samples at concentrations higher than detection limits.

### DISCUSSION AND CONCLUSIONS

On the basis of our review of available historical information, SCI identified no known or suspected leaking fuel USTs on or near the Site. We also found no information suggesting that leaks or spills of petroleum hydrocarbons have occurred on the Site. Available information indicated, however, that petroleum hydrocarbon products such as motor oil were apparently stored on the Site as part of the former adjacent auto repair shop.

Results of chemical analyses on soil samples indicate that concentrations of TEHd and TEHo above 1,000 mg/kg are likely to be present in and around sampling location TS-1 @ 2' and SS-4 @ 2'. TEH concentrations ranged from 3.3 to 720 mg/kg in the other samples tested as part of our study, including a deeper sample taken at 4 feet bgs from SS-4. Relatively low concentrations of PCBs, ranging from 0.016 to 0.092 mg/kg, were detected in 3 of the 5 samples tested for PCBs.

Mr. Ignacio Dayrit  
City of Emeryville Redevelopment Agency  
August 19, 1999  
SCI 537.014  
Page 5

The source of detected TEH and PCBs is not known to SCI. It is possible that the TEH found in Site soils is associated with the past storage of petroleum hydrocarbon products on the Site. The source of the PCBs detected in Site soils, and whether they are associated with the former Westinghouse facility, is unclear.

On the basis of the results of our study, SCI recommends that near-surface soils in the vicinity of TS-1 and SS-4 that have TEH concentrations above 1,000 mg/kg, be excavated and removed from the Site. We recommend that the limits of excavation be approximately 10 feet wide (north to south) by 25 feet long and 3 feet deep. Confirmation soil samples should be collected from the side walls and bottom of the excavation to check the hydrocarbon concentrations remaining in soils following excavation activities.


Data suggests that the excavated soils and existing stockpiled soils should be suitable for disposal at a Class II or Class III landfill facility. Because of the presence of low PCB concentrations in the soil, however, the landfill may require further information or additional sampling and testing of the soil prior to disposal.

We trust that this letter provides the required information. Please contact either of the undersigned if there are any further questions.

Yours very truly,  
Subsurface Consultants, Inc.



Gene Y. Ng  
Staff Engineer



Terence J. McManus  
Registered Environmental Assessor 03185 (exp. 6/30/00)

GYN: TJM: rm: 537.014\ReportLetter.doc

Attachments:

- Table 1: Summary of Land Use History
- Table 2: Summary of Soil Analytical Data
- Plate 1: Site Location Map
- Plate 2: Site Plan
- Sanborn Fire Insurance Maps
- VISTA Report
- Analytical Test Reports
- Chain-of-Custody Records

**TABLE 1**  
**SUMMARY OF LAND USE HISTORY**  
**59<sup>TH</sup> STREET WIDENING PROJECT**  
**EMERYVILLE, CALIFORNIA**

**1911 Sanborn Fire Insurance Map**

This map shows the Site as being a vacant lot. Green Street runs where Hollis Street runs today. Surrounding properties on the block between Peladeau and Green Streets are also vacant.

**1930 GY-1930 1:9,500**

The Site appears as a vacant lot at the northernmost edge of the block south of 59<sup>th</sup> Street, between Peladeau and Hollis Streets. A long building is located on the adjacent property to the south along Peladeau Street. 59<sup>th</sup> Street does not run extend past Hollis Street, and the area where 59<sup>th</sup> Street runs today between Hollis and Peladeau Streets is vacant. A large building is located across Peladeau Street southwest of the long building.

**1950 Sanborn Fire Insurance Map**

This map shows the Site as being vacant. The property to the south adjacent to the Site is occupied by the Union Oil Company auto repair shop. A heater with an iron chimney is located inside the shop at the corner of 59<sup>th</sup> and Peladeau Streets, adjacent to the Site. A small motor oil storage container is shown located right outside the auto repair shop on Site soil. The entire block where the Site resides is occupied by other Union Oil facilities, including a garage along Hollis Street, oil and gasoline storage tanks at the corner of Peladeau and Powell Streets, and an oil warehouse at the corner of Hollis and Powell Streets. 59<sup>th</sup> Street is paved between Hollis and Peladeau as it appears today. The large building across Peladeau Street is identified as Westinghouse Electric Corporation assembling plant.

**1952 Sanborn Fire Insurance Map**

This map shows the Site and surrounding properties as being similar to the previous year reviewed.

**5/4/57 AV-253 1:10,000**

This aerial photograph shows the Site and surrounding properties as being similar to the conditions shown in the 1952 Sanborn Fire Insurance Map.

**1967 Sanborn Fire Insurance Map**

The auto repair shop has been converted into a tire warehouse, and a building addition has been added to the north end of the shop, occupying most of the Site. The garage along Hollis Street has been converted into an auto parts warehouse.

**TABLE 1 (cont'd)**  
**SUMMARY OF LAND USE HISTORY**  
**59<sup>TH</sup> STREET WIDENING PROJECT**  
**EMERYVILLE, CALIFORNIA**

**5/2/69 AV-902**

**1:12,000**

This aerial photograph shows the Site and surrounding properties as being similar to the conditions shown in the 1967 Sanborn Fire Insurance Map, except that the oil and gasoline storage tanks at the corner of Peladeau and Powell Streets are shown to be removed.

**1969 Sanborn Fire Insurance Map**

This map shows the Site and surrounding properties as being similar to the conditions shown in the 1969 aerial photograph.

**4/24/73 AV-1100**

**1:12,000**

This aerial photograph shows the Site and surrounding properties as being similar to the previous year reviewed. A small building has been added onto the Site block, south of the Site.

**7/19/77 AV-1377**

**1:12,000**

This aerial photograph shows the Site and surrounding properties as being similar to the previous year reviewed.

**6/22/81 AV-2040**

**1:12,000**

This aerial photograph shows the Site and surrounding properties as being similar to the previous year reviewed. Black staining is visible on the pavement south of the Site.

**5/15/85 AV-2640**

**1:12,000**

This aerial photograph shows the Site and surrounding properties as being similar to the previous year reviewed. A new building has been added onto the Site block, south of the Site.

**10/18/89 AV-3661**

**1:12,000**

This aerial photograph shows the Site and surrounding properties as being similar to the previous year reviewed.

**11/29/94 AV-4625**

**1:12,000**

Site conditions are shown as being similar to the previous year reviewed. The large building first seen in the 1930 aerial photograph across Peladeau Street has been removed. 59<sup>th</sup> Street now extends beyond Peladeau Street.

**8/24/98 AV-6100**

**1:12,000**

Site conditions are shown as being similar to previous year reviewed. A new building is shown constructed across Peladeau Street.

Table 2. Summary of Soil Analytical Data  
59th Street Widening Project  
Emeryville, California

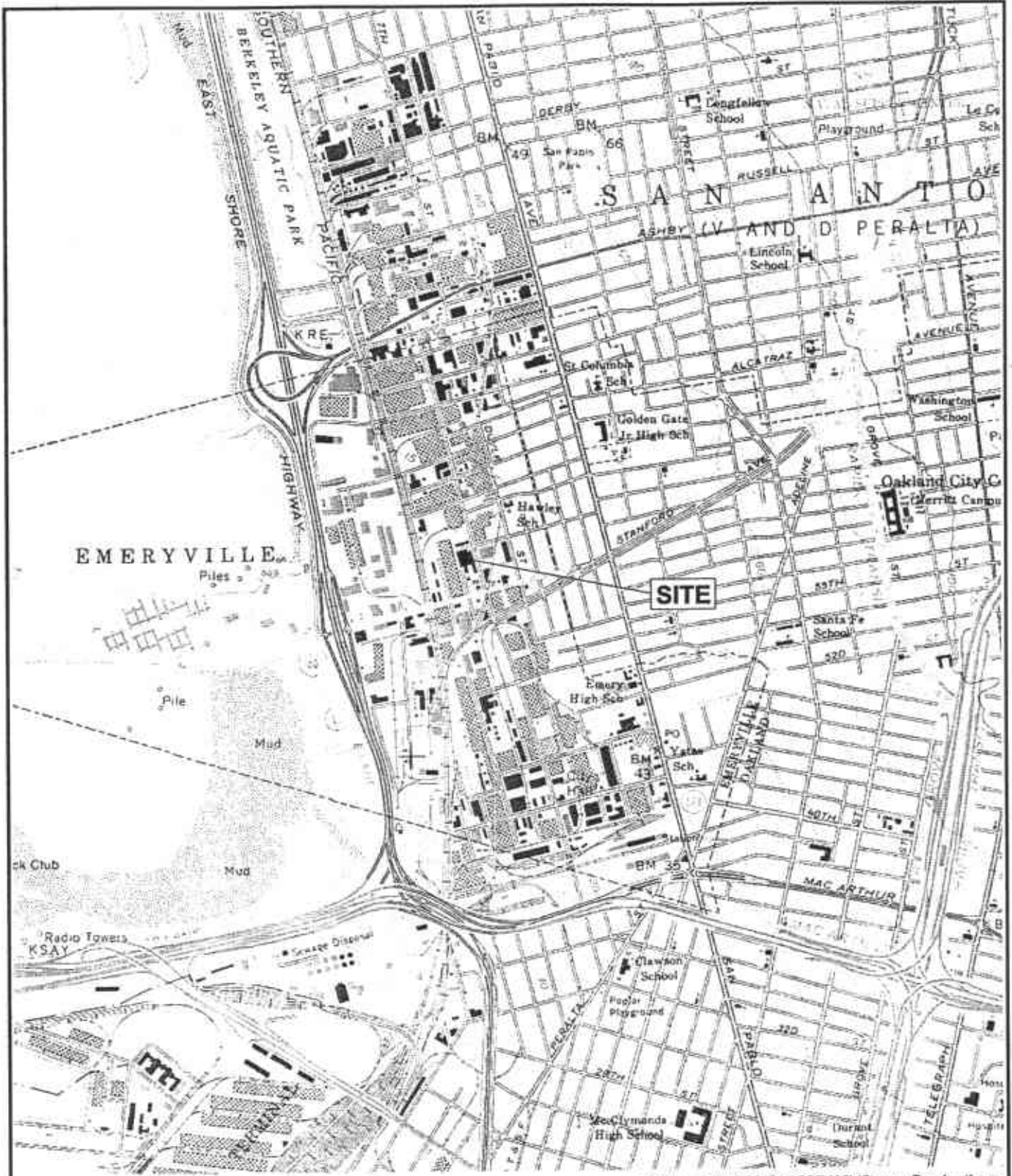
Analyte	Units	Sample ID							
		SP-1	TS-1@2'	TS-2@2'	SS-1@2'	SS-2@2'	SS-3@2'	SS-4@2'	SS-4@4'
TVHg	mg/kg	2.4	ND(1)	ND(1)	ND(1)	ND(1)	ND(1)	3.8	ND(1)
TEHd	mg/kg	1,100	2,300	200	3.3	16	160	13,000	200
TEHo	mg/kg	880	4,000	720	24	94	580	15,000	280
Benzene	mg/kg	-	ND(0.005)	ND(0.005)	ND(0.005)	ND(0.005)	ND(0.005)	ND(0.005)	ND(0.005)
Toluene	mg/kg	-	ND(0.005)	ND(0.005)	ND(0.005)	ND(0.005)	ND(0.005)	ND(0.005)	ND(0.005)
Ethyl benzene	mg/kg	-	ND(0.005)	ND(0.005)	ND(0.005)	ND(0.005)	ND(0.005)	ND(0.005)	ND(0.005)
Xylenes	mg/kg	-	ND(0.005)	ND(0.005)	ND(0.005)	ND(0.005)	ND(0.005)	ND(0.005)	ND(0.005)
MtBE	mg/kg	-	ND(0.020)	ND(0.020)	ND(0.020)	ND(0.020)	ND(0.020)	ND(0.020)	ND(0.020)
VOCs	mg/kg	ND	-	-	-	-	-	-	-
SVOCs	mg/kg	ND	-	-	-	-	-	-	-
PCBs: Arochlor 1260	mg/kg	0.046	-	-	ND(0.012)	0.092	0.032	0.016	ND(0.012)
Metals	mg/kg								
Antimony	mg/kg	ND(3.0)	-	-	-	-	-	-	-
Arsenic	mg/kg	7.3	-	-	-	-	-	-	-
Barium	mg/kg	79	-	-	-	-	-	-	-
Beryllium	mg/kg	0.21	-	-	-	-	-	-	-
Cadmium	mg/kg	0.42	-	-	ND(0.25)	0.32	0.55	0.95	ND(0.24)
Chromium	mg/kg	24	-	-	22	25	19	26	31
Cobalt	mg/kg	7	-	-	-	-	-	-	-
Copper	mg/kg	12	-	-	-	-	-	-	-
Lead	mg/kg	11	-	-	10	22	34	120	3.8
Mercury	mg/kg	ND(0.038)	-	-	-	-	-	-	-
Molybdenum	mg/kg	ND(0.99)	-	-	-	-	-	-	-
Nickel	mg/kg	34	-	-	25	31	30	26	27
Selenium	mg/kg	ND(0.25)	-	-	-	-	-	-	-
Silver	mg/kg	ND(0.5)	-	-	-	-	-	-	-
Thallium	mg/kg	ND(0.25)	-	-	-	-	-	-	-
Vanadium	mg/kg	22	-	-	-	-	-	-	-
Zinc	mg/kg	50	-	-	42	48	120	120	22

## Notes:

TVHg = total volatile hydrocarbons as gasoline  
TEHd = total extractable hydrocarbons as diesel  
TEHo = total extractable hydrocarbons as motor oil  
MtBE = methyl tertiary butyl ether

VOCs = volatile organic compounds  
SVOCs = semi-volatile organic compounds  
PCBs = polychlorinated biphenyls

ND(1) = not detected at analytical reporting limit  
mg/kg = milligrams per kilogram, or parts per million  
- = not analyzed



Source: TOPOI © 1997 Wildflower Productions



APPROXIMATE SCALE IN FEET



### LOCATION MAP

#### 59th STREET WIDENING PROJECT EMERYVILLE, CALIFORNIA

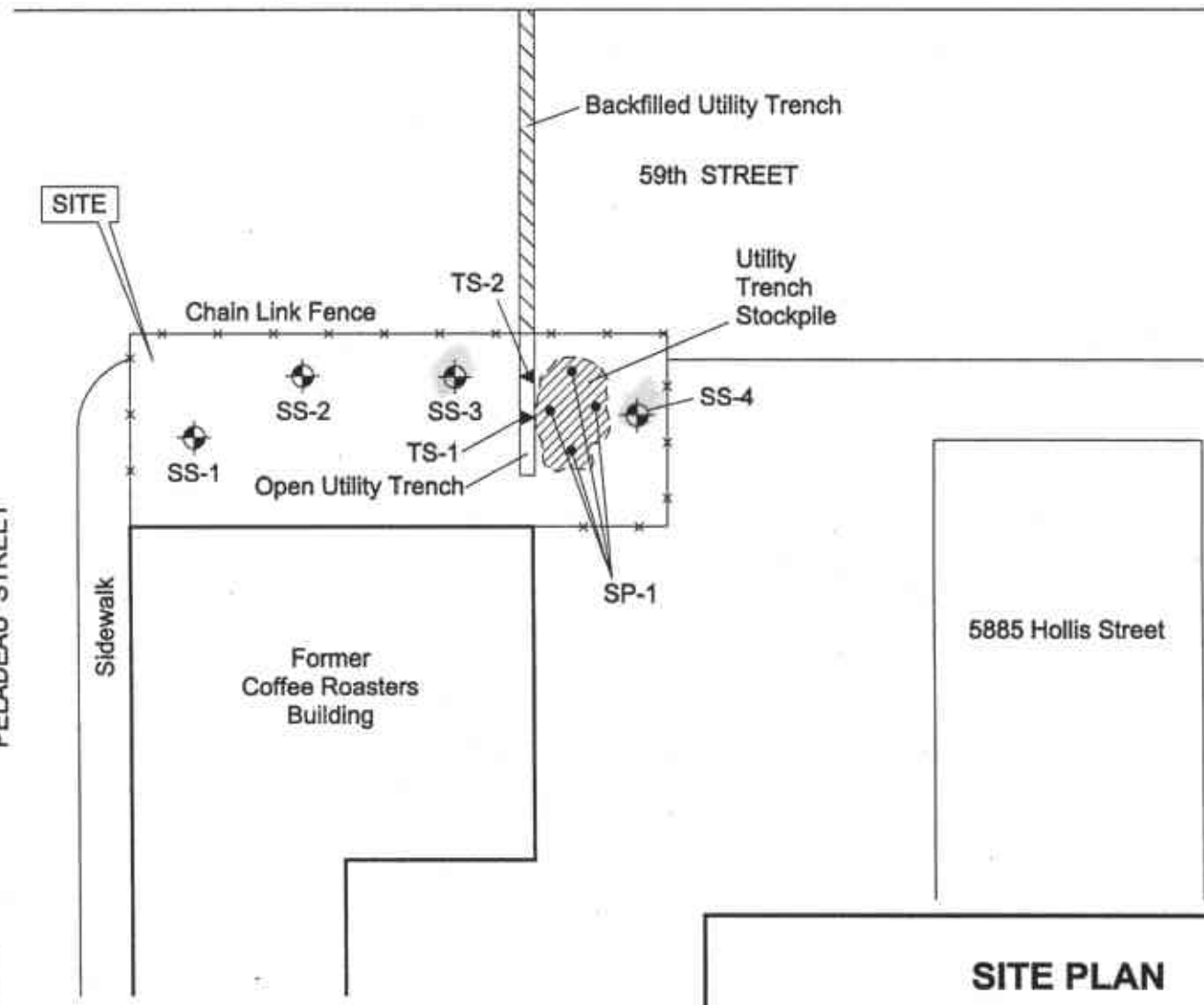
**SCI** Subsurface Consultants, Inc.  
Geotechnical & Environmental Engineers

JOB NUMBER  
537.014

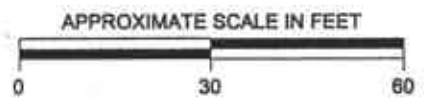
DATE  
08/99

APPROVED  
C.N

PLATE  
**1**



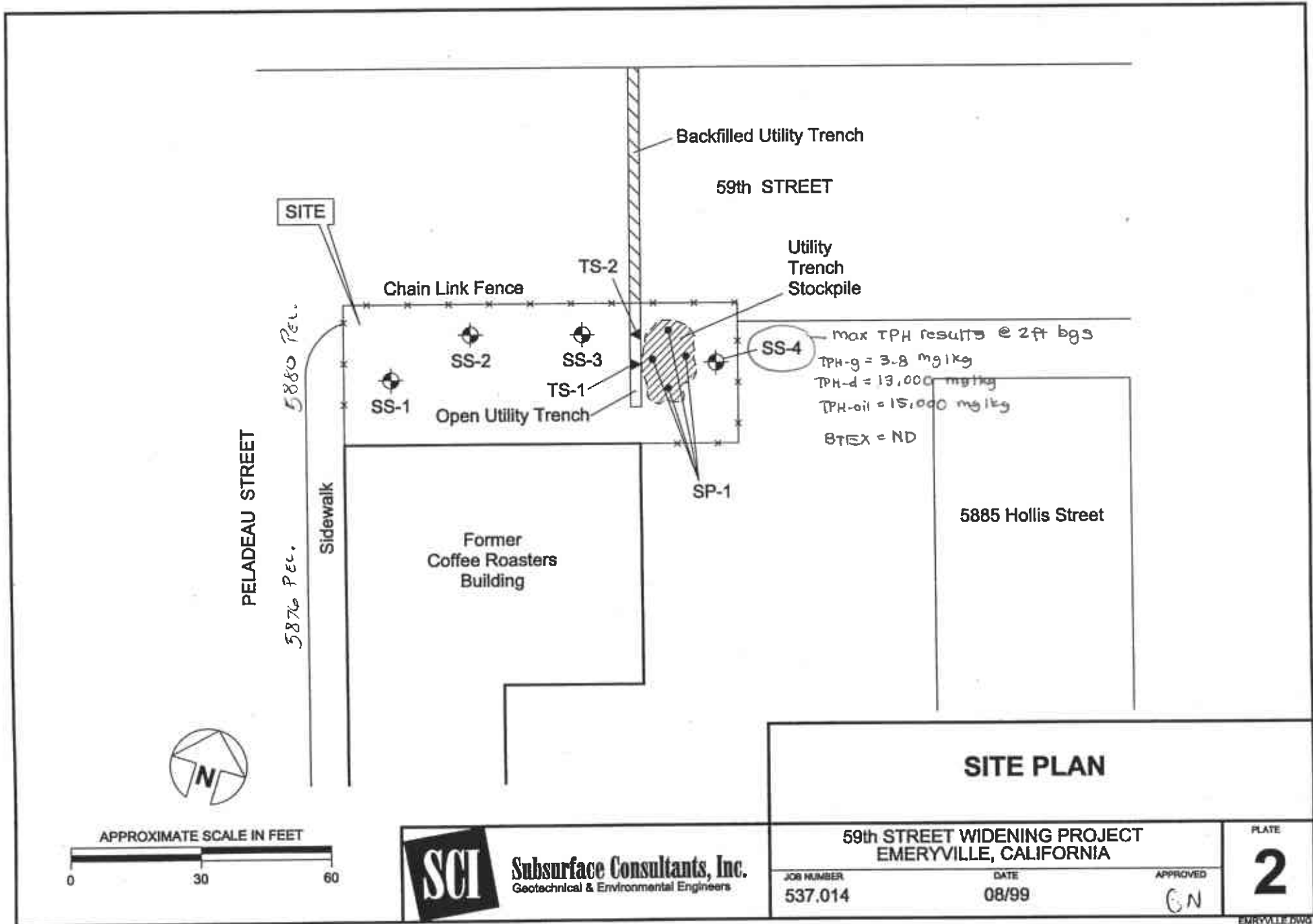
**SITE PLAN**



**SCI** Subsurface Consultants, Inc.  
Geotechnical & Environmental Engineers

59th STREET WIDENING PROJECT EMERYVILLE, CALIFORNIA		
JOB NUMBER 537.014	DATE 08/99	APPROVED EN

PLATE  
**2**





PO 2621 /SL




### 5885 Hollis WDRL Project Project Schedule

ID	Task Name	Duration	Start	Finish	Jun '05	Jul '05	Aug '05	Sep '05	Oct '05	Nov '05	Dec '05	Jan '06	Feb '06	Mar '06	Apr '06	May '06	Jun '06	Jul '06	Aug '06	Sep '06	Oct '06	Nov '06	Dec '06	Jan '07			
1	<b>DESIGN / PRE-CONSTRUCTION</b>	<b>175 days</b>	<b>Mon 3/7/05</b>	<b>Tue 11/8/05</b>	[Gantt bar from Mon 3/7/05 to Tue 11/8/05]																						
61	<b>Permitting</b>	<b>84 days</b>	<b>Mon 8/8/05</b>	<b>Tue 12/6/05</b>	[Gantt bar from Mon 8/8/05 to Tue 12/6/05]																						
62	Demo & Excavation Permit	25 days	Mon 8/8/05	Mon 9/12/05	[Task bar from Mon 8/8/05 to Mon 9/12/05]																						
63	Structural & Foundation Permit	25 days	Mon 8/22/05	Mon 9/26/05	[Task bar from Mon 8/22/05 to Mon 9/26/05]																						
64	Shell & Core Interiors(MEP) Permit	40 days	Mon 10/10/05	Tue 12/6/05	[Task bar from Mon 10/10/05 to Tue 12/6/05]																						
65	Demolition & Excavation Permit Recvd	0 days	Mon 9/12/05	Mon 9/12/05	[Milestone diamond at Mon 9/12/05]																						
66	Structural Permit Recvd	0 days	Mon 9/26/05	Mon 9/26/05	[Milestone diamond at Mon 9/26/05]																						
67	Shell & Core Interiors Permit Recvd	0 days	Tue 12/6/05	Tue 12/6/05	[Milestone diamond at Tue 12/6/05]																						
68	<b>Long Lead Materials / Systems</b>	<b>112 days</b>	<b>Thu 9/15/05</b>	<b>Mon 2/27/06</b>	[Gantt bar from Thu 9/15/05 to Mon 2/27/06]																						
69	Structural Steel	20 wks	Thu 9/15/05	Wed 2/8/06	[Task bar from Thu 9/15/05 to Wed 2/8/06]																						
70	Curbin Wall	18 wks	Mon 10/17/05	Mon 2/27/06	[Task bar from Mon 10/17/05 to Mon 2/27/06]																						
71	Mechanical Eq	14 wks	Mon 10/17/05	Fri 1/27/06	[Task bar from Mon 10/17/05 to Fri 1/27/06]																						
72	Elevator	18 wks	Mon 10/17/05	Mon 2/27/06	[Task bar from Mon 10/17/05 to Mon 2/27/06]																						
73	<b>Site Conditions</b>	<b>194 days</b>	<b>Mon 8/1/05</b>	<b>Mon 5/8/06</b>	[Gantt bar from Mon 8/1/05 to Mon 5/8/06]																						
74	Existing Building Vacate	0 days	Mon 10/10/05	Mon 10/10/05	[Milestone diamond at Mon 10/10/05]																						
75	Fire Dept Training	0 days	Fri 10/14/05	Fri 10/14/05	[Milestone diamond at Fri 10/14/05]																						
76	PG&E Temp Power Submittal	0 days	Mon 8/1/05	Mon 8/1/05	[Milestone diamond at Mon 8/1/05]																						
77	Hazardous Material Testing	5 days	Mon 8/8/05	Fri 8/12/05	[Task bar from Mon 8/8/05 to Fri 8/12/05]																						
78	SBC Relocation	15 days	Tue 4/18/06	Mon 5/8/06	[Task bar from Tue 4/18/06 to Mon 5/8/06]																						
79	Remediation/Abatement	8 days	Tue 10/4/05	Thu 10/13/05	[Task bar from Tue 10/4/05 to Thu 10/13/05]																						
80	PG&E Relocation/Gas Station	0 days	Tue 10/11/05	Tue 10/11/05	[Milestone diamond at Tue 10/11/05]																						
81	<b>Construction</b>	<b>314 days</b>	<b>Tue 10/11/05</b>	<b>Mon 1/15/07</b>	[Gantt bar from Tue 10/11/05 to Mon 1/15/07]																						
82	<b>Mobilize Site Logistics</b>	<b>5 days</b>	<b>Tue 10/11/05</b>	<b>Mon 10/17/05</b>	[Task bar from Tue 10/11/05 to Mon 10/17/05]																						
83	Survey Property Lines	2 days	Tue 10/11/05	Wed 10/12/05	[Task bar from Tue 10/11/05 to Wed 10/12/05]																						
84	Site Fence/Pedestrian Detour	5 days	Tue 10/11/05	Mon 10/17/05	[Task bar from Tue 10/11/05 to Mon 10/17/05]																						
85	Utility Locate & Safeoff	5 days	Tue 10/11/05	Mon 10/17/05	[Task bar from Tue 10/11/05 to Mon 10/17/05]																						
86	<b>Demolition &amp; Mass Excavation</b>	<b>52 days</b>	<b>Tue 10/18/05</b>	<b>Tue 1/3/06</b>	[Gantt bar from Tue 10/18/05 to Tue 1/3/06]																						
87	Demo Buildings	3 wks	Tue 10/18/05	Mon 11/7/05	[Task bar from Tue 10/18/05 to Mon 11/7/05]																						
88	Dewatering Wells	5 days	Fri 11/4/05	Thu 11/10/05	[Task bar from Fri 11/4/05 to Thu 11/10/05]																						
89	Solder Beams & Lagging	24 days	Tue 11/8/05	Tue 12/13/05	[Task bar from Tue 11/8/05 to Tue 12/13/05]																						
90	Mass Ex. To Sub Grade	27 days	Fri 11/4/05	Wed 12/14/05	[Task bar from Fri 11/4/05 to Wed 12/14/05]																						
91	Baseroack & Rat Slab	5 days	Thu 12/15/05	Wed 12/21/05	[Task bar from Thu 12/15/05 to Wed 12/21/05]																						
92	Waterproofing For Mat	8 days	Tue 12/20/05	Fri 12/30/05	[Task bar from Tue 12/20/05 to Fri 12/30/05]																						



## 5885 Hollis WDRL Project Project Schedule





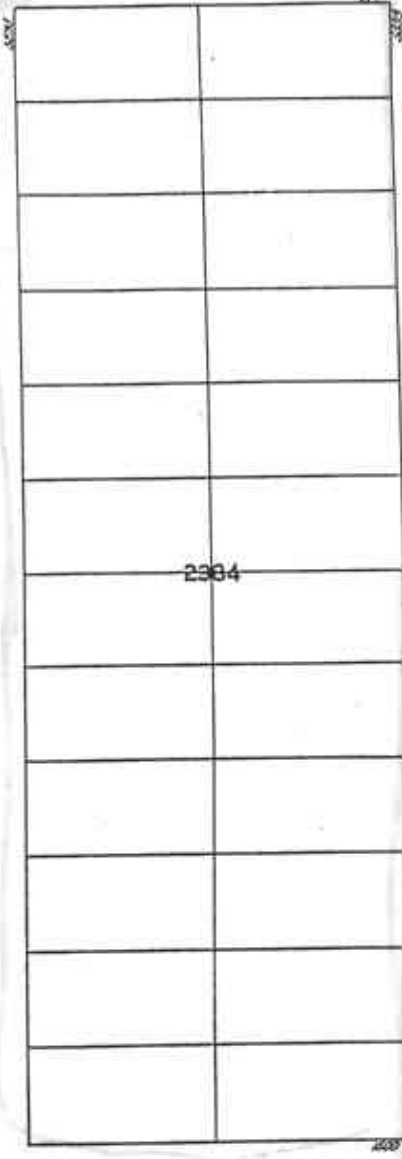

## 5885 Hollis WDRL Project Project Schedule

ID	Task Name	Duration	Start	Finish	Jun '05	Jul '05	Aug '05	Sep '05	Oct '05	Nov '05	Dec '05	Jan '06	Feb '06	Mar '06	Apr '06	May '06	Jun '06	Jul '06	Aug '06	Sep '06	Oct '06	Nov '06	Dec '06	Jan '07
					5	3	7	4	2	6	4	1	5	2	7	4	1	5	2	7	4	1	5	2
118	Manlift	5 days	Tue 5/15/06	Mon 5/22/06																				
119	Plumb & Weld	8 wks	Thu 6/8/06	Fri 6/14/06																				
120	Stairs	4 wks	Thu 6/15/06	Fri 7/14/06																				
121	Decking	4 wks	Mon 7/17/06	Fri 8/11/06																				
122	Deck Concrete	4 wks	Mon 7/24/06	Fri 8/18/06																				
123	Superstructure Complete	0 days	Fri 8/18/06	Fri 8/18/06																				
124	Fireproofing	4 wks	Mon 7/31/06	Fri 9/25/06																				
137	<b>MEP Systems</b>	<b>102 days</b>	<b>Mon 8/14/06</b>	<b>Wed 1/10/07</b>																				
138	Roofop Equipment Set & Fit-up	9 wks	Wed 10/4/06	Thu 12/7/06																				
139	MEP Shaft Rough-in	6 wks	Mon 8/28/06	Tue 10/10/06																				
140	Shaftwall	4 wks	Wed 10/11/06	Tue 11/7/06																				
141	Elec. Switchgear & MCC Set & Fit-up	8 wks	Wed 10/4/06	Thu 11/30/06																				
142	Fire Sprinklers	10 wks	Mon 8/14/06	Tue 10/24/06																				
143	Controls/Fire Alarm Systems	8 wks	Wed 10/18/06	Thu 12/14/06																				
144	Start-up & Commission	4 wks	Fri 12/1/06	Fri 12/29/06																				
145	MEP Systems Punchlist	2 wks	Wed 12/27/06	Wed 1/10/07																				
146	MEP Systems Complete	0 days	Wed 1/10/07	Wed 1/10/07																				
125	<b>Exterior Skin</b>	<b>108 days</b>	<b>Mon 8/7/06</b>	<b>Thu 1/11/07</b>																				
126	Curtain Wall	70 days	Mon 8/7/06	Tue 11/14/06																				
127	Building Water Tight	0 days	Thu 11/30/06	Thu 11/30/06																				
128	Core Finishes	15 wks	Mon 8/14/06	Thu 11/30/06																				
129	Plaza Complete	0 days	Thu 11/30/06	Thu 11/30/06																				
130	Waterproofing	4 wks	Mon 8/28/06	Tue 9/26/06																				
131	Roofop Enclosures	8 wks	Mon 8/21/06	Tue 10/17/06																				
132	Roofing	4 wks	Wed 9/6/06	Tue 10/3/06																				
133	Exterior Finishes	9 wks	Wed 10/18/06	Thu 12/21/06																				
134	Roofop Finishes	12 wks	Wed 10/4/06	Fri 12/20/06																				
135	Exterior Skin Punchlist	2 wks	Thu 12/25/06	Thu 1/11/07																				
136	Elevator Machine Rooms	10 wks	Wed 10/4/06	Thu 12/14/06																				
155	Rain Time	20 days	Fri 12/8/06	Mon 1/8/07																				
156	Agency Approvals	2 wks	Tue 1/2/07	Mon 1/15/07																				
157	Substantial Completion	0 mins	Mon 1/15/07	Mon 1/15/07																				

59TH ST. 262

266

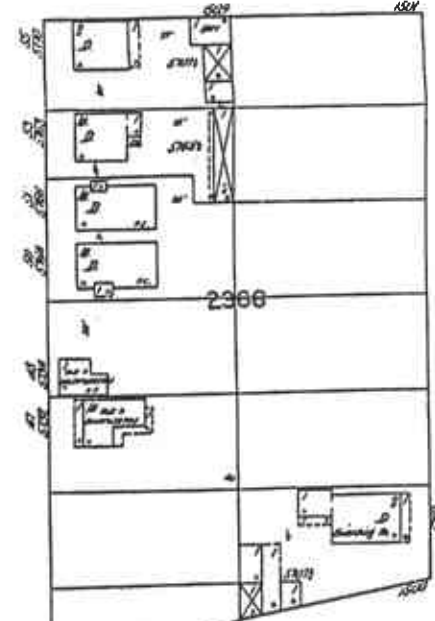
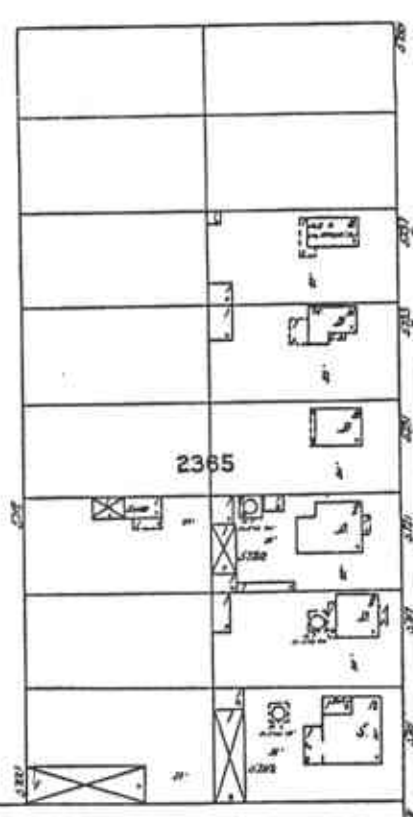
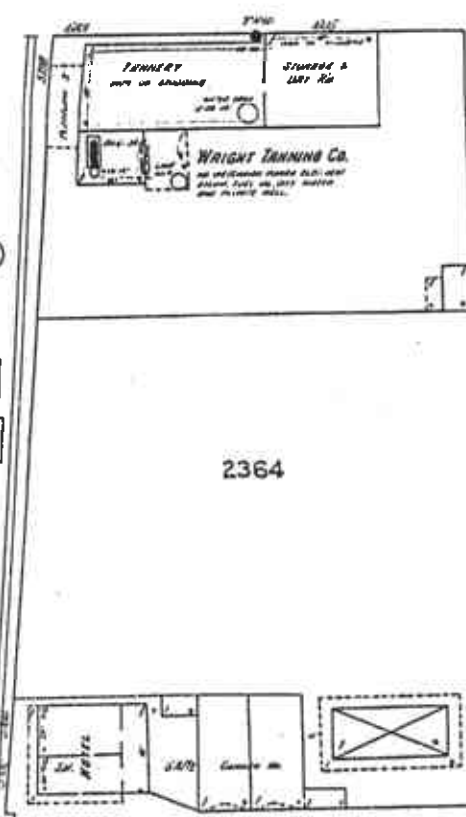
EMERYVILLE.



267

GREEN

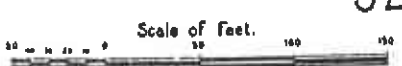
POWELL



STANFORD AV.


323

319



# Environmental Risk Information & Imaging Services

505 HUNTMAR PARK DRIVE, SUITE 200 • HERNDON, VA 20170 • 703-834-0600 • 1-800-989-0403 • FAX: 703-834-0606



THE REPRODUCTION OF THE SANBORN FIRE INSURANCE MAPS HAS BEEN MADE BY PERMISSION OF EDR SANBORN, INC., THE COPYRIGHT HOLDER, IN ACCORDANCE WITH THE TERMS AND CONDITIONS OF AN AGREEMENT BETWEEN ENVIRONMENTAL RISK INFORMATION & IMAGING SERVICES AND EDR SANBORN, INC. DATED AUGUST 1, 1991. EDR SANBORN, INC. MAKES NO REPRESENTATIONS OR WARRANTIES OF ANY KIND, EXPRESS OR IMPLIED, WITH REGARD TO THE SANBORN MAPS, INCLUDING WITHOUT LIMITATION WARRANTIES OF MERCHANTABILITY OR FITNESS FOR A PARTICULAR PURPOSE. SANBORN AND SANBORN MAPS ARE TRADEMARKS OF EDR SANBORN, INC. THE MANUFACTURERS' MUTUAL MAPS ARE THE PROPERTY OF THE EDISON INSTITUTE, DEARBORN, MICHIGAN, AND MAY NOT BE FURTHER REPRODUCED WITHOUT PERMISSION.

## SANBORN

1911



369

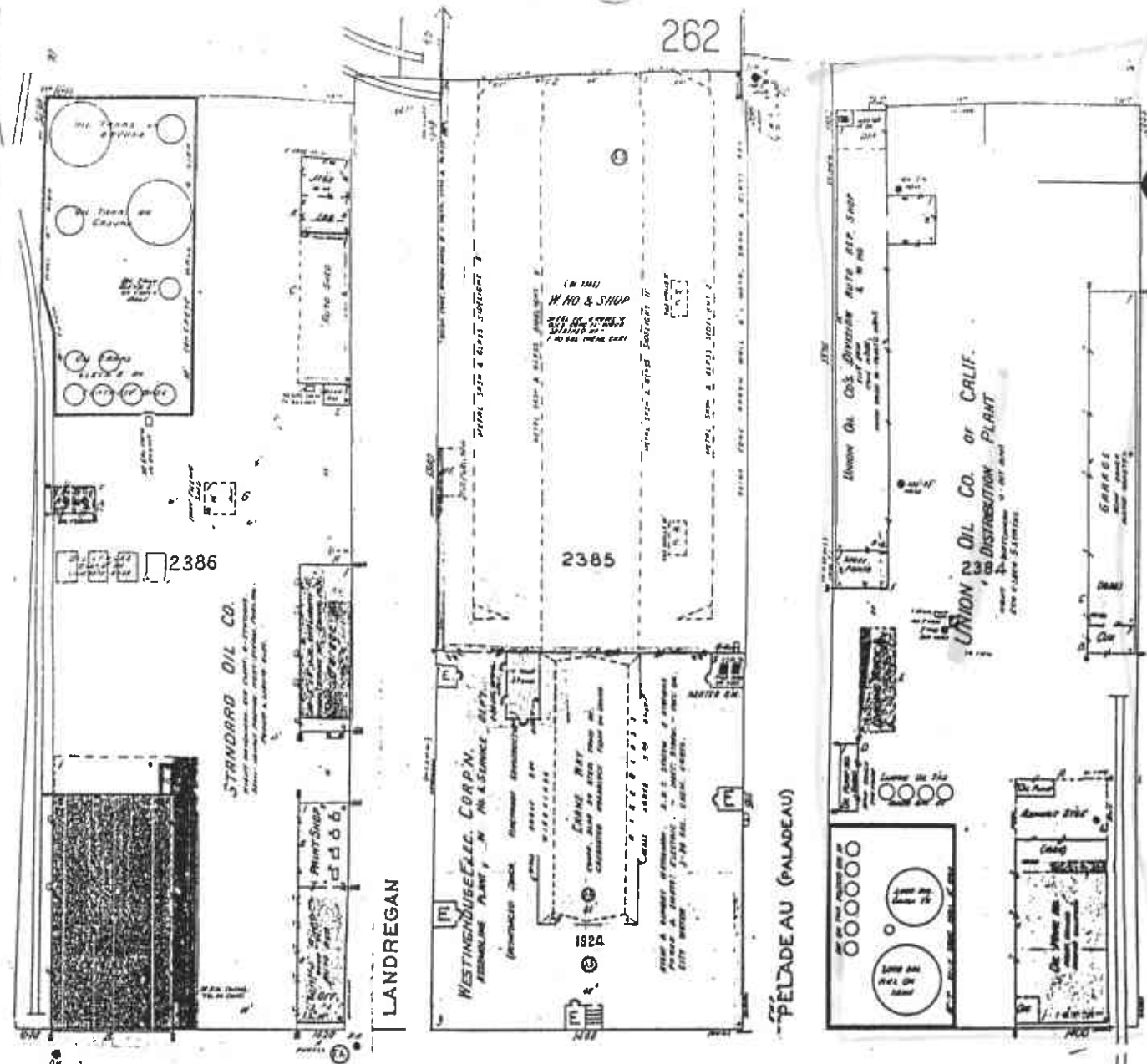
262

266

EMERYVILLE

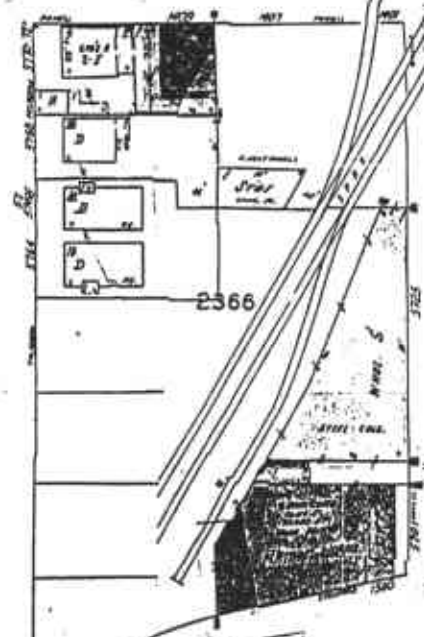
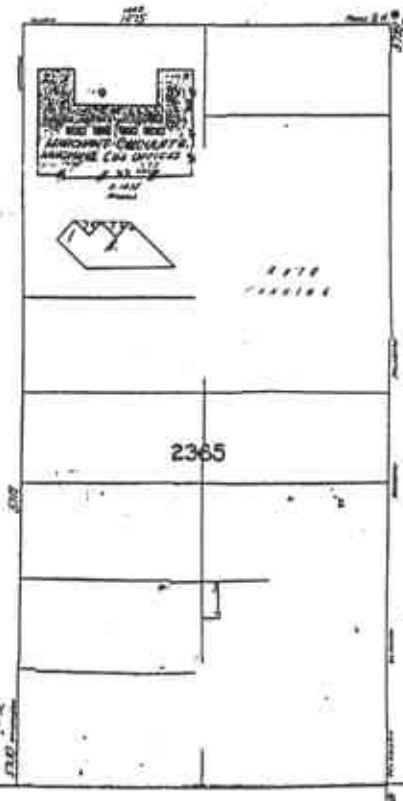
CAL. . . 064

370



267

POWELL



Scale of Feet

323

319

STANFORD AV.

# Environmental Risk Information & Imaging Services

505 HUNTMAR PARK DRIVE, SUITE 200 • HERNDON, VA 20170 • 703-834-0600 • 1-800-989-0403 • FAX: 703-834-0606



THE REPRODUCTION OF THE SANBORN FIRE INSURANCE MAPS HAS BEEN MADE BY PERMISSION OF EDR SANBORN, INC., THE COPYRIGHT HOLDER, IN ACCORDANCE WITH THE TERMS AND CONDITIONS OF AN AGREEMENT BETWEEN ENVIRONMENTAL RISK INFORMATION & IMAGING SERVICES AND EDR SANBORN, INC. DATED AUGUST 1, 1991. EDR SANBORN, INC. MAKES NO REPRESENTATIONS OR WARRANTIES OF ANY KIND, EXPRESS OR IMPLIED, WITH REGARD TO THE SANBORN MAPS, INCLUDING WITHOUT LIMITATION WARRANTIES OF MERCHANTABILITY OR FITNESS FOR A PARTICULAR PURPOSE. SANBORN AND SANBORN MAPS ARE TRADEMARKS OF EDR SANBORN, INC. THE MANUFACTURERS' MUTUAL MAPS ARE THE PROPERTY OF THE EDISON INSTITUTE, DEARBORN, MICHIGAN, AND MAY NOT BE FURTHER REPRODUCED WITHOUT PERMISSION.

SANBORN

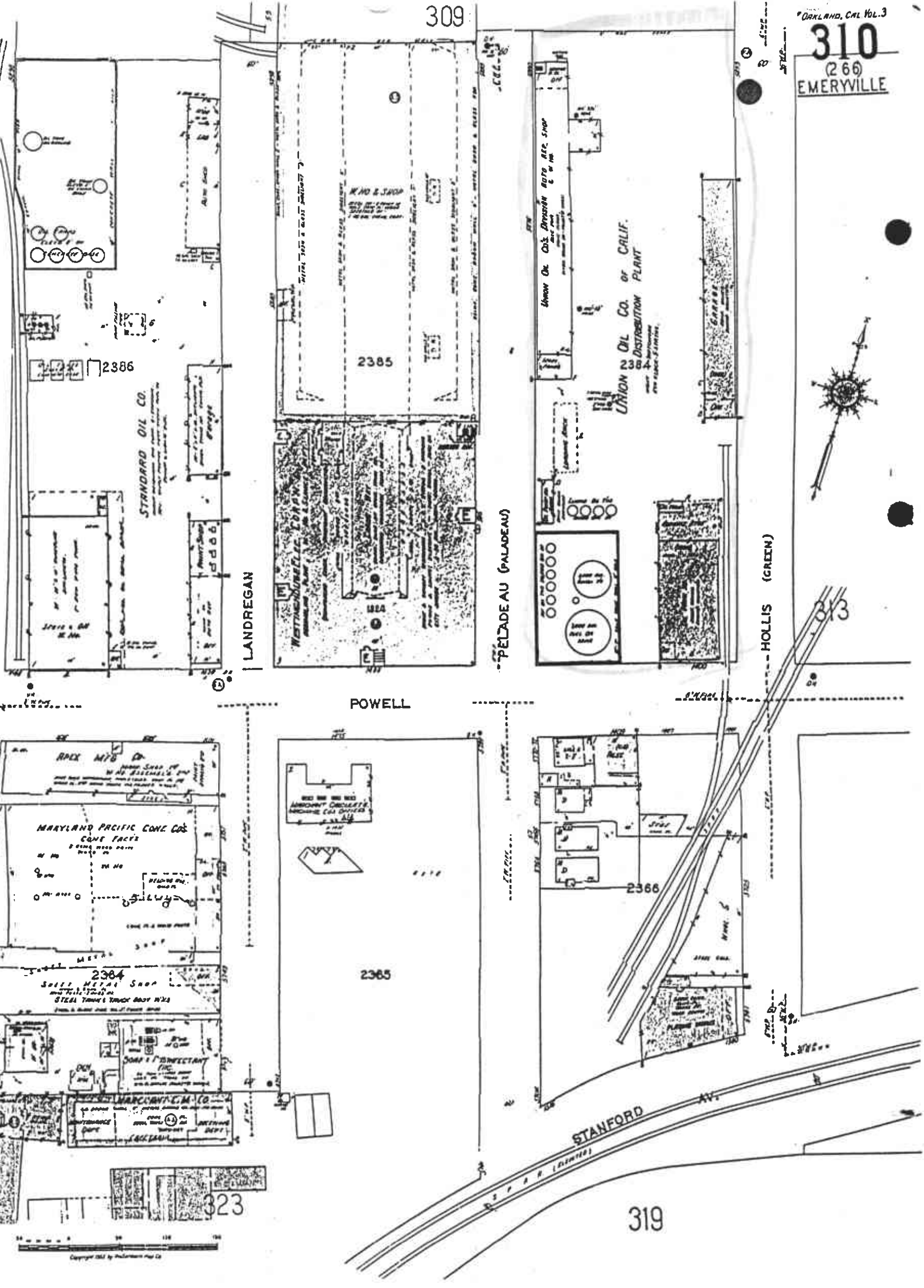
1950

+307

309

ORLAND, CAL Vol. 3  
310  
(266)  
EMERYVILLE

308



69

# Environmental Risk Information & Imaging Services



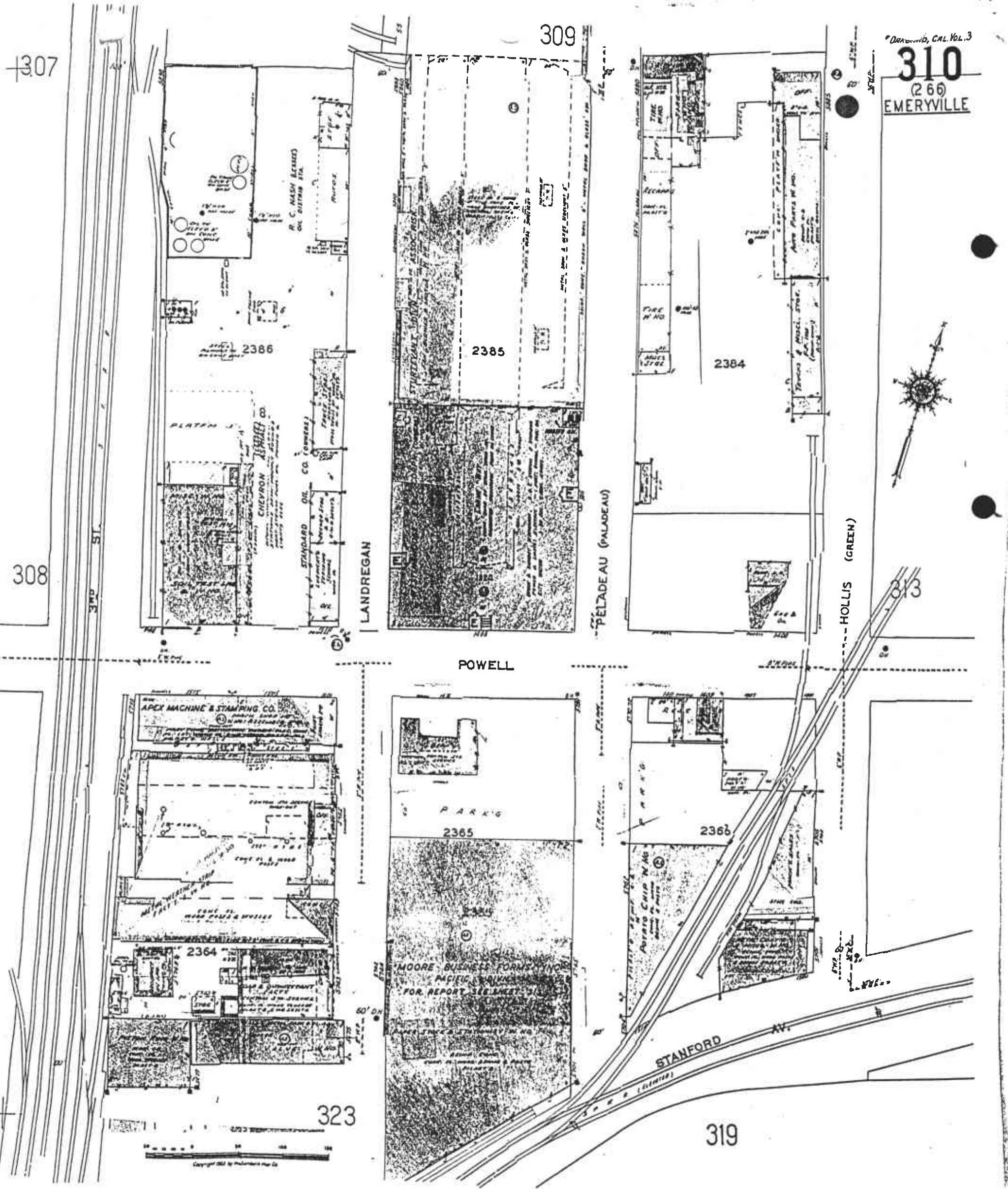
505 HUNTMAR PARK DRIVE, SUITE 200 • HERNDON, VA 20170 • 703-834-0600 • 1-800-989-0403 • FAX: 703-834-0606

THE REPRODUCTION OF THE SANBORN FIRE INSURANCE MAPS HAS BEEN MADE BY PERMISSION OF EDR SANBORN, INC., THE COPYRIGHT HOLDER, IN ACCORDANCE WITH THE TERMS AND CONDITIONS OF AN AGREEMENT BETWEEN ENVIRONMENTAL RISK INFORMATION & IMAGING SERVICES AND EDR SANBORN, INC. DATED AUGUST 1, 1991. EDR SANBORN, INC. MAKES NO REPRESENTATIONS OR WARRANTIES OF ANY KIND, EXPRESS OR IMPLIED, WITH REGARD TO THE SANBORN MAPS, INCLUDING WITHOUT LIMITATION WARRANTIES OF MERCHANTABILITY OR FITNESS FOR A PARTICULAR PURPOSE. SANBORN AND SANBORN MAPS ARE TRADEMARKS OF EDR SANBORN, INC. THE MANUFACTURERS' MUTUAL MAPS ARE THE PROPERTY OF THE EDISON INSTITUTE, DEARBORN, MICHIGAN, AND MAY NOT BE FURTHER REPRODUCED WITHOUT PERMISSION.

SANBORN

1952





# Environmental Risk Information & Imaging Services

505 HUNTMAR PARK DRIVE, SUITE 200 • HERNDON, VA 20170 • 703-834-0600 • 1-800-989-0403 • FAX: 703-834-0606



THE REPRODUCTION OF THE SANBORN FIRE INSURANCE MAPS HAS BEEN MADE BY PERMISSION OF EDR SANBORN, INC., THE COPYRIGHT HOLDER, IN ACCORDANCE WITH THE TERMS AND CONDITIONS OF AN AGREEMENT BETWEEN ENVIRONMENTAL RISK INFORMATION & IMAGING SERVICES AND EDR SANBORN, INC. DATED AUGUST 1, 1991. EDR SANBORN, INC. MAKES NO REPRESENTATIONS OR WARRANTIES OF ANY KIND, EXPRESS OR IMPLIED, WITH REGARD TO THE SANBORN MAPS, INCLUDING WITHOUT LIMITATION WARRANTIES OF MERCHANTABILITY OR FITNESS FOR A PARTICULAR PURPOSE. SANBORN AND SANBORN MAPS ARE TRADEMARKS OF EDR SANBORN, INC. THE MANUFACTURERS' MUTUAL MAPS ARE THE PROPERTY OF THE EDISON INSTITUTE, DEARBORN, MICHIGAN, AND MAY NOT BE FURTHER REPRODUCED WITHOUT PERMISSION.

SANBORN

1967

307

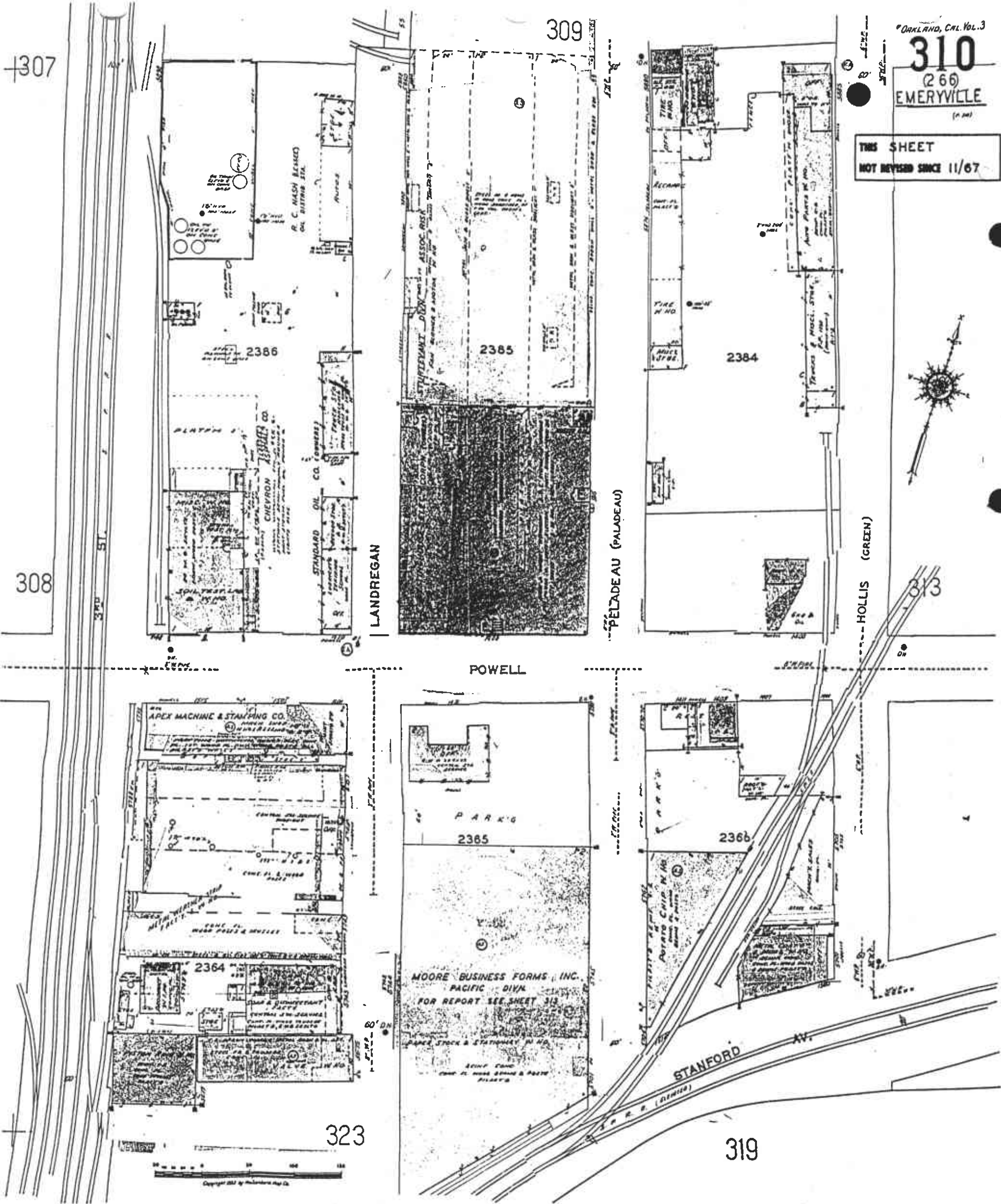
309

OAKLAND, CAL. VOL. 3

310  
(266)  
EMERYVILLE  
(1911)

THIS SHEET  
NOT REVISION SINCE 11/67

308



66

# Environmental Risk Information & Imaging Services

505 HUNTMAR PARK DRIVE, SUITE 200 • HERNDON, VA 20170 • 703-834-0600 • 1-800-989-0403 • FAX: 703-834-0606



THE REPRODUCTION OF THE SANBORN FIRE INSURANCE MAPS HAS BEEN MADE BY PERMISSION OF EDR SANBORN, INC., THE COPYRIGHT HOLDER, IN ACCORDANCE WITH THE TERMS AND CONDITIONS OF AN AGREEMENT BETWEEN ENVIRONMENTAL RISK INFORMATION & IMAGING SERVICES AND EDR SANBORN, INC. DATED AUGUST 1, 1991. EDR SANBORN, INC. MAKES NO REPRESENTATIONS OR WARRANTIES OF ANY KIND, EXPRESS OR IMPLIED, WITH REGARD TO THE SANBORN MAPS, INCLUDING WITHOUT LIMITATION WARRANTIES OF MERCHANTABILITY OR FITNESS FOR A PARTICULAR PURPOSE. SANBORN AND SANBORN MAPS ARE TRADEMARKS OF EDR SANBORN, INC. THE MANUFACTURERS' MUTUAL MAPS ARE THE PROPERTY OF THE EDISON INSTITUTE, DEARBORN, MICHIGAN, AND MAY NOT BE FURTHER REPRODUCED WITHOUT PERMISSION.

SANBORN

1969



# SANBORN MAP LEGEND

## CODING OF FIRE-RESISTIVE STRUCTURAL UNITS FOR FIREPROOF AND NON-COMBUSTIBLE BUILDINGS

### GLOSSARY

FRAMING	FLOORS	ROOF
CODE STRUCTURAL UNIT	CODE STRUCTURAL UNIT	CODE STRUCTURAL UNIT
A. Reinforced Concrete Frame	1. Reinforced Concrete Reinforced Concrete with Masonry Units Pre-cast Concrete or Gypsum Slabs or Planks	a. Reinforced Concrete Reinforced Concrete with Masonry Units Reinforced Gypsum Concrete Pre-cast Concrete or Gypsum Slabs or Planks
B. Reinforced Concrete Joists, Columns, Beams, Trusses, Arches, Masonry Piers	2. Concrete or Metal Lath, Incombustible Form Boards, Paper-backed Wire Fabric, Steel Deck, and Cellular, Ribbed or Corrugated Steel Units	b. Concrete or Gypsum on Metal Lath, Incombustible Form Boards, Paper-backed Wire Fabric, Steel Deck, and Cellular, Ribbed or Corrugated Steel Units
C. Protected Steel Frame	3. Open Steel Deck or Grating	c. Incombustible Composition Boards with without Insulation, Masonry or Metal Tiles
D. Individually Protected Steel Joists, Columns, Beams, Trusses, Arches		d. Steel Deck, Corrugated Metal or Asbestos Protected Metal with or without Insulation
E. Indirectly Protected Steel Frame		
F. Indirectly Protected Steel Joists, Columns, Beams, Trusses, Arches		
G. Unprotected Steel Frame		
H. Unprotected Steel Joists, Columns, Beams, Trusses, Arches		
I. Masonry Bearing Walls only		

The coding to the left, for framing, floor and roof structural units is used in describing the construction of fire-resistive buildings. In addition, reports for fire-resistive buildings will show the date built, wall construction other than brick, and ceilings.

**FP-1962 (CONC.) A-1-a**  
A fireproof building built in 1962 with concrete walls and reinforced concrete frame, floors and roof.

**FPX-1962 (METAL PANELS) B-2-d**  
A fireproof building built in 1962 with metal panel walls, reinforced concrete columns and beams, concrete walls on metal lath and gypsum slab roof, noncombustible ceilings.

**NC-1962 (C.B.) H-2-d**  
A non-combustible building built in 1962 with concrete block walls; unprotected steel columns, beams and joists; concrete floors on metal lath and steel deck roof.

### MASONRY CONSTRUCTION

Important interior and all exterior masonry walls of all non-residential buildings and residential buildings of five or more dwelling units are shown with weighted (—) lines.

Masonry walls of residential buildings of four dwelling units or less are shown in a standard line and the construction is noted on all buildings diagrammed after July, 1963.

WALLS	PARTITIONS	OPENINGS
8" Brick	Frame	(Interior) Wall with No Openings
12" Concrete	Tile from Foundation to Top Ceiling only	(Interior) Wall with Double Standard Fire Doors 1st Floor
18" & 20" Stone	Concrete First Floor only	(Interior) Wall with Standard Fire Door Basement
12" & 8" Hollow Tile Wall Thicknesses Placed Relative to Respective Floors	Hollow Cinder or Concrete Block 1st Floor only	(Interior) Wall with Substandard Fire Doors 1st & 3rd Floors
Cinder, Concrete or Cement Brick	Brick 2nd Floor only	(Interior) Wall with Metal & Wired Glass Fire Doors all Floors
Hollow Cinder or Concrete Blocks, Pilastered	Tile 1st & 3rd Floor only	(Interior) Wall with Substandard Fire Doors 1st, 2nd & 3rd Floors & Unprotected Opening 4th Floor
		(Interior) Wall with Small Unprotected Openings only
		(Interior) Wall with Unprotected Openings all Floors
		(Exterior) 1st Floor
		(Exterior) 1st & 2nd Floors
		(Exterior) 3rd Floor
		(Exterior) 1st & 4th Fl. with Metal Shutter 1st
		(Exterior) 10th & 22nd only
		(Exterior) 10th & 22nd Fl.
		(Exterior) Glass Block
		(Exterior) Wired Glass in Metal Sash 2nd & 3rd Fl.

### NON-MASONRY CONSTRUCTION

Non-masonry walls are shown with fine (—) lines. (Walls construction other than wood and stucco on wood frame is noted)

Wood & Stucco & Cement Plaster, Etc. on Wood Frame	Wood & Sash Glass	Iron Building with Wood Roof. (Location of Extensive Wood Areas Specifically noted)	Apron Walls with wood Sash and Glass	Asphalt and/or Asbestos Protected Metal on Steel Frame
Brick Veneered on Wood Frame (Other Types of Veneered on Wood Frame Specifically Noted)	Metal & Sash Glass	Asbestos Clad on Wood Frame. Noted in Non-Residential Structures only.	Stucco, Cement Plaster, Etc. on Steel Frame	Asphalt and/or Asbestos Protected Metal on Wood Frame
Mixed Masonry & Non-Masonry (Type of Masonry Specifically Noted)	Metal Clad on Wood Frame	Mixed Wall—(9" of CB with Metal Sash Above	Gunitite on Steel Frame	Glass Panels
Wood, Brick Lined, Br. Filled & Brick Nogged	Iron Building	Metal Panels		

**A-B Lines** An arbitrary boundary between adjoining sheets.  
**Δ** Private garage  
**ABY** Above  
**A.E.A.** Equipped with fire detecting devices which automatically signal a central fire department  
**AIR COND** Air cooling system employing ducts through floors  
**APRON WALL** A masonry wall extending 5' or less above foundation  
**ASSOC RISK** Risk not underwritten by stock Fire Ins. Companies  
**BASEMENT** A story having its floor below ground and it's ceiling at least 4' above ground  
**Cook County Ill.** A floor of a building next below the first floor. Shown by the symbol B following story height. Sub-basements or sub-cellars, (stories below the first basement), are shown by the symbol SB following basement symbol  
**CHIMNEYS** (Applicable to maps in Rocky Mountain & Pacific Coast States)  
**CG** Brick, stone, concrete brick & concrete chimneys  
**C.B.L.C.** Concrete block chimney  
**C.C.** Non standard concrete chimney  
**T.C.** Tile Chimney  
**P.C.** Patent chimney  
**IR.CH.** Iron chimneys  
**S.P.** Sove pipe  
**S.P.V.** Sove pipe with patent ventilator.

**RESIDENTIAL OCCUPANCY SYMBOLS**  
**R** Single family unit or as qualified by a numeral.  
**EAPTS** A multi-family residential building corresponding with local Rating Bureau definition in family units per floor, story height, & separation of entrance  
**ROOM** A residential Building normally occupied by a single family but with 10 or more rooms rented for lodging purposes.  
**EXCEPTIONS** A multi-family residential building corresponding with local Rating Bureau definition in family units per floor, story height, & separation of entrance.  
**NEVADA, UTAH & MONTANA:** 5 rooms in Oregon & Washington, 4 rooms in Idaho & Hawaii

**FIRE RESISTIVE CONSTRUCTION SYMBOLS**  
**E.E.** Approved masonry walls, floors & roof, interior supports of approved masonry, concrete and/or protected steel  
**E.E.X.** F.P. qualifications except inferior or sub-standard walls  
**M.C.** Fire resistive with unprotected structural steel units

**HOLLOW WALL** A bonded masonry wall having a continuous air space within.  
**I.E.P.** Independent Electric Plant  
**IMPASSABLE** Not traversable due to condition of terrain  
**LEDGED WALL** A masonry bearing wall with extended edges to support floors  
**LOFT** Tenanted by industrial occupancies  
**M.L. & P.** Concrete or plaster applied to metal lath on wood studs  
**M.S. & G.** Metal sash & glass  
**NOT OPEN** Streets appearing on records but not open on ground.  
**Q.L.** Windows overlooking the roof above the corresponding floor of an adjoining building  
**Q.L.L.** Open between ground and first floor.  
**PILAST.D.** Masonry reinforcing columns in walls  
**SKYLT.** Skylights  
**SL.CL.** Slate attached to wood siding  
**SM.HQ.** Smoke House  
**STABLE** Shown by crossing or diagonal lines on diagram  
**SUSP.D.** Suspended Ceilings below floor and/or roof beams  
**SYST.** System  
**TRANSF.** Transformer  
**WD.** Wood

**LEGEND FOR APPLICABLE TO CHANGES IN BUILDINGS AFTER 1963**

RESIDENTIAL	MANUFACTURING
RESIDENTIAL TRANSIENT	PUBLIC OR INSTITUTIONAL
COMMERCIAL	FACTORY
WAREHOUSE	TRANSPORTATION

**NUMERICAL PREFIX INDICATES THE NUMBER OF ESTABLISHMENTS OF THIS TYPE**

### FIRE PROTECTION

Fire Department Connection	Single Hydrant	Frame Enclosed Elevator with Self Closing Traps	2 Stories & Basement
Automatic Sprinklers throughout contiguous sections of single risk	Double Hydrant	Concrete Block Enclosed Elevator with Traps	1st Floor Occupied by Store
Automatic Sprinklers all floors of building	Triple Hydrant	Tile Enclosed Elevator with self closing Traps	2 Residential Units above 1st floor
Automatic Sprinklers in part of building only (Note under Symbol indicates protected portion of building)	Quadruple Hydrant or the High Pressure Service	Brick Enclosed Elevator with wired Glass Door	Auto on Basement
Not Sprinklered	Water Pipes of the High Pressure Service as shown on Key Map	Open Hoist	Drive or Passageway
Automatic Chemical Sprinklers	Public Water Service	Hoist with Traps	Wood Shingle Roof
Automatic Chemical Sprinklers in part of building (Note under Symbol indicated protected portion of building)	Private Water Service	Open Hoist Basement to 1st floor	Stairs
Vertical Pipe or Stand Pipe	Skylight lighting top story only	MISCELLANEOUS	House numbers nearest to Buildings are Official or Actually up on Buildings. Old house numbers are farthest from Buildings.
Automatic Fire Alarm	Skylight lighting 3 stories	Parapet 6" above Roof	Reference Adjoining Page
Water Tank	Skylight with Wired Glass in Metal Sash	Parapet 12" above Roof	Fire Department as shown on Key Map
Outside Vertical Pipe on fire Escape	Open Elevator	Parapet 24" above Roof	Vac or V - Vacant
Fire Alarm Box	Frame Enclosed Elevator	Parapet 48" above Roof	Vac & Dp or V - D - Vacant & Open
Noted "H.P.F.S." on High Pressure Fire Service	Frame Enclosed Elevator with Traps	24 5	Black Number

# KEY

**Fire proof construction:**  
(See fire resistive construction)

**Adobe building**  
**Stone building**  
**Concrete, lime, or cement brick**  
**Halfway concrete or cement block construction**  
**Concrete or reinforced concrete construction**

**File building**  
**Brick building with frame cornice**  
-- stone light  
-- frame side  
(Divided by frame partition)  
**Brick veneered building**  
-- and frame building  
**Frame building, brick lined**  
-- metal clad

**Frame residential building**  
**Iron building**  
**Tenement building occupied by various manufacturing or occupancies**  
**Frame building covered with asbestos**

**Brick building with brick or metal cornice**  
Fire wall 6 inches above roof  
" " 12 " " "  
" " 18 " " "  
" " 36 " " "

**Figures 8, 12, 16 indicate thickness of wall in inches.**  
**Wall without opening and size in inches**  
**Wall with openings on floors as designated**  
Opening with single iron or tin clad door  
" " double iron " " doors  
" " standard fire doors.

**Openings with wired glass doors.**  
**Drive or passage way**  
**Stable**  
**Auto house or private garage.**  
**Solid brick with interior walls of C.B. or C.B. and brick mixed**  
**Mixed construction of C.B. and brick with one wall of solid brick**  
**Mixed construction of C.B. and brick with one wall faced with 4" brick**  
**Mixed construction of C.B. and brick throughout**

**Window openings in first story.**  
**Window openings in second and third stories**  
**Window openings in second and fourth stories**  
**Windows with wired glass**  
**Windows with iron or tin clad shutters**  
**Window openings built to twenty-second stories**

**Open elevator**  
**Frame enclosed elevator.**  
-- with traps  
-- self closing traps  
**Concrete block enclosed elevator with traps.**  
**File enclosed elevator with self closing traps.**  
**Brick enclosed elev. with wired glass door.**

**Width of street (between block lines, not curb lines)**

**Ground elevation.**  
**Vertical steam boiler**  
**Gasoline tank**  
**Open under**  
**Samson fire dept connection**  
**Single fire dept connection**

**Automatic fire alarm**  
**Independent electric plant**  
**Automatic sprinklers**  
**Automatic chemical sprinklers.**  
**Automatic sprinklers in part of building only**  
(NOTE UNDER SYMBOL INDICATES PROTECTOR POSITION OF BUILDING)

**Not sprinklered.**  
**Outside vertical pipe on fire escape**  
**Fire alarm box.**  
**Single hydrant.**  
**Double.**  
**Triple.**  
**Quadruple hydrant of the High Pressure Fire Service.**  
**Fire alarm box of the High Pressure Fire Service.**  
**Water pipes of the High Pressure Fire Service and hydrants of the High Pressure Fire Service as shown on key map.**  
**Water pipes and size in inches.**  
**Water pipes of private supply**

**Reference to adjoining page**  
**Fire engine house, as shown on key map.**  
**Fire pump.**  
**Under page number refers to corresponding page of previous edition.**  
**(36) Under page number refers to corresponding page of previous edition.**

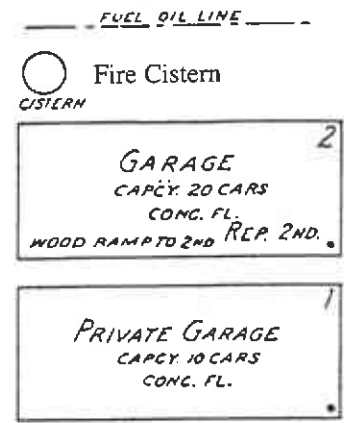

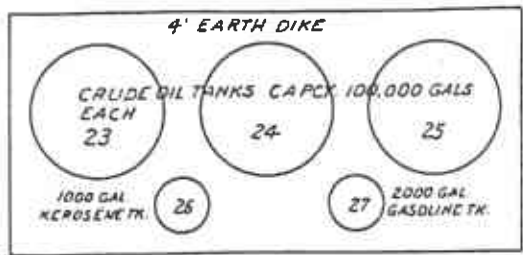
**Block number.**  
**Vertical pipe or stand pipe.**  
**Automatic fire alarm**  
**Independent electric plant**  
**Automatic sprinklers**  
**Automatic chemical sprinklers.**  
**Automatic sprinklers in part of building only**  
(NOTE UNDER SYMBOL INDICATES PROTECTOR POSITION OF BUILDING)

**Fire Cistern**  
**10,000 GAL STEEL W.T. ELEV. 70' ABV GND**  
**20000 GAL PRESSURE TANK ELEV. 20' ABV ROOF ON STEEL FR.**

**FUEL OIL LINE**

**GARAGE CAPCY 20 CARS CONG. FL. WOOD RAMP TO 2ND REP. 2ND.**  
**PRIVATE GARAGE CAPCY 10 CARS CONG. FL.**

TANKS <sup>6.7</sup> Gasoline Tank



## CODING OF STRUCTURAL UNITS FOR FIREPROOF AND NON-COMBUSTIBLE BUILDINGS

FRAMING		FLOORS		ROOF	
CODE	STRUCTURAL UNIT	CODE	STRUCTURAL UNIT	CODE	STRUCTURAL UNIT
A.	Reinforced Concrete Frame.	1.	Reinforced Concrete.	a.	Reinforced Concrete.
B.	Reinforced Concrete Joists, Columns, Beams, Trusses, Arches, Masonry Piers.		Reinforced Concrete with Masonry Units.		Reinforced Concrete with Masonry Units.
C.	Protected Steel Frame.		Pre-cast Concrete or Gypsum Slabs or Planks.		Reinforced Gypsum Concrete. Pre-cast Concrete or Gypsum Slabs or Planks.
D.	Individually Protected Steel Joists, Columns, Beams, Trusses, Arches.	2.	Concrete or Metal Lath, Incombustible Form Boards, Paper-backed Wire Fabric, Steel Deck, and Cellular, Ribbed or Corrugated Steel Units.	b.	Concrete or Gypsum on Metal Lath, Incombustible Form Boards, Paper-backed Wire Fabric, Steel Deck, and Cellular, Ribbed or Corrugated Steel Units.
E.	Indirectly Protected Steel Frame.				
F.	Indirectly Protected Steel Joists, Columns, Beams, Trusses, Arches.	3.	Open Steel Deck or Grating.	c.	Incombustible Composition Boards with or without Insulation. Masonry or Metal Tiles.
G.	Unprotected Steel Frame.				
H.	Unprotected Steel Joists, Columns, Beams, Trusses, Arches.			d.	Steel Deck, Corrugated Metal or Asbestos Protected Metal with or without Insulation.
O.	Masonry Bearing Walls.				

LAND USE APPLICABLE TO CHANGES DIAGRAMMED AFTER 5/66

R	RESIDENTIAL	M	MANUFACTURING
RT	RESIDENTIAL-TRANSIENT	P	PUBLIC OR INSTITUTIONAL
C	COMMERCIAL	U	UTILITY
W	WAREHOUSE	T	TRANSPORTATION

NUMERICAL PREFIX INDICATES THE NUMBER OF ESTABLISHMENTS IN EACH CATEGORY

The coding for framing, floor and roof structural units as shown above is used in describing the construction of fire-resistive buildings. In addition, reports for fire resistive buildings will show the date built and wall construction other than brick.

F P Buildings have masonry floors and roof; concrete and/or directly or indirectly protected steel framing; and clay brick, stone or poured concrete walls.

F P X buildings are F P buildings with inferior walls such as concrete block, cement brick, metal or glass panels, etc.

N C buildings have unprotected steel framing and fire-resistive but non-masonry floors and roof.

**FP-1962 (CONC.) A-1-a**

**FP-1962 (METAL PANELS) A-2-a**

**NC-1962 (C.B.) H-2-d**

A fire-resistive building built in 1962 with concrete walls and reinforced concrete frame, floors, and roof.

A fire-resistive building built in 1962 with metal panel walls, indirectly protected steel frame, concrete floors and roof on metal lath, noncombustible ceilings.

A noncombustible building built in 1962 with concrete block walls, unprotected steel columns and beams; concrete floors on metal lath and steel deck roof.



**PERTAINING TO:**

5885 HOLLIS ST.  
EMERYVILLE, CA 94608

---

**REPORT NUMBER:**

264796/352060

---

**PREPARED ON:**

8/3/99

---

**ON BEHALF OF:**

SUBSURFACE CONSULT INC  
3736 MOUNT DIABLO BLVD #200  
LAFAYETTE, CA 94549

---

**If you have any questions or comments regarding this report, please contact VISTA customer service at 1-800-767-0403, locally at 619-450-6100, or fax us at 619-450-6195. Thank you for your order.**

# SITE ASSESSMENT PLUS REPORT (ALL DATABASES SEARCHED TO 1 MILE)

PROPERTY INFORMATION	CLIENT INFORMATION
Project Name/Ref #: Not Provided 5885 Hollis St. Emeryville, CA 94608 Latitude/Longitude: ( 37.841137, 122.289300 )	Gene Ng Subsurface Consultants, Inc. 3736 Mt Diablo Blvd., Suite 2 Lafayette, CA 94549

Site Distribution Summary	<i>within 1/8 mile</i>	<i>1/8 to 1/4 mile</i>	<i>1/4 to 1/2 mile</i>	<i>1/2 to 1 mile</i>
<b>Agency / Database - Type of Records</b>				
<b>A) Databases searched to 1 mile:</b>				
US EPA NPL National Priority List	0	0	0	0
US EPA CORRACTS (TSD) RCRA Corrective Actions and associated TSD	0	0	1	0
STATE SPL State equivalent priority list	0	0	0	2
<b>B) Databases searched to 1 mile:</b>				
STATE SCL State equivalent CERCLIS list	2	2	7	11
US EPA CERCLIS / NFRAP Sites currently or formerly under review by US EPA	3	0	5	9
US EPA TSD RCRA permitted treatment, storage, disposal facilities	0	0	0	0
STATE REG CO LUST Leaking Underground Storage Tanks	8	25	48	99
STATE/ REG/CO SWLF Permitted as solid waste landfills, incinerators, or transfer stations	0	0	0	1
STATE DEED RSTR Sites with deed restrictions	0	0	0	0
REGIONAL NORTH BAY Sites on North Bay Toxic List	5	3	7	13
REGIONAL SOUTH BAY Sites on South Bay Toxic List	0	0	0	0
STATE CORTESE State index of properties with hazardous waste	3	9	24	47
STATE TOXIC PITS Toxic Pits cleanup facilities	0	0	0	0
USGS/STATE WATER WELLS Federal and State Drinking Water Sources	0	0	0	0



For more information call VISTA Information Solutions, Inc. at 1 - 800 - 767 - 0403.

Report ID: 662301901

Date of Report: August 3, 1999

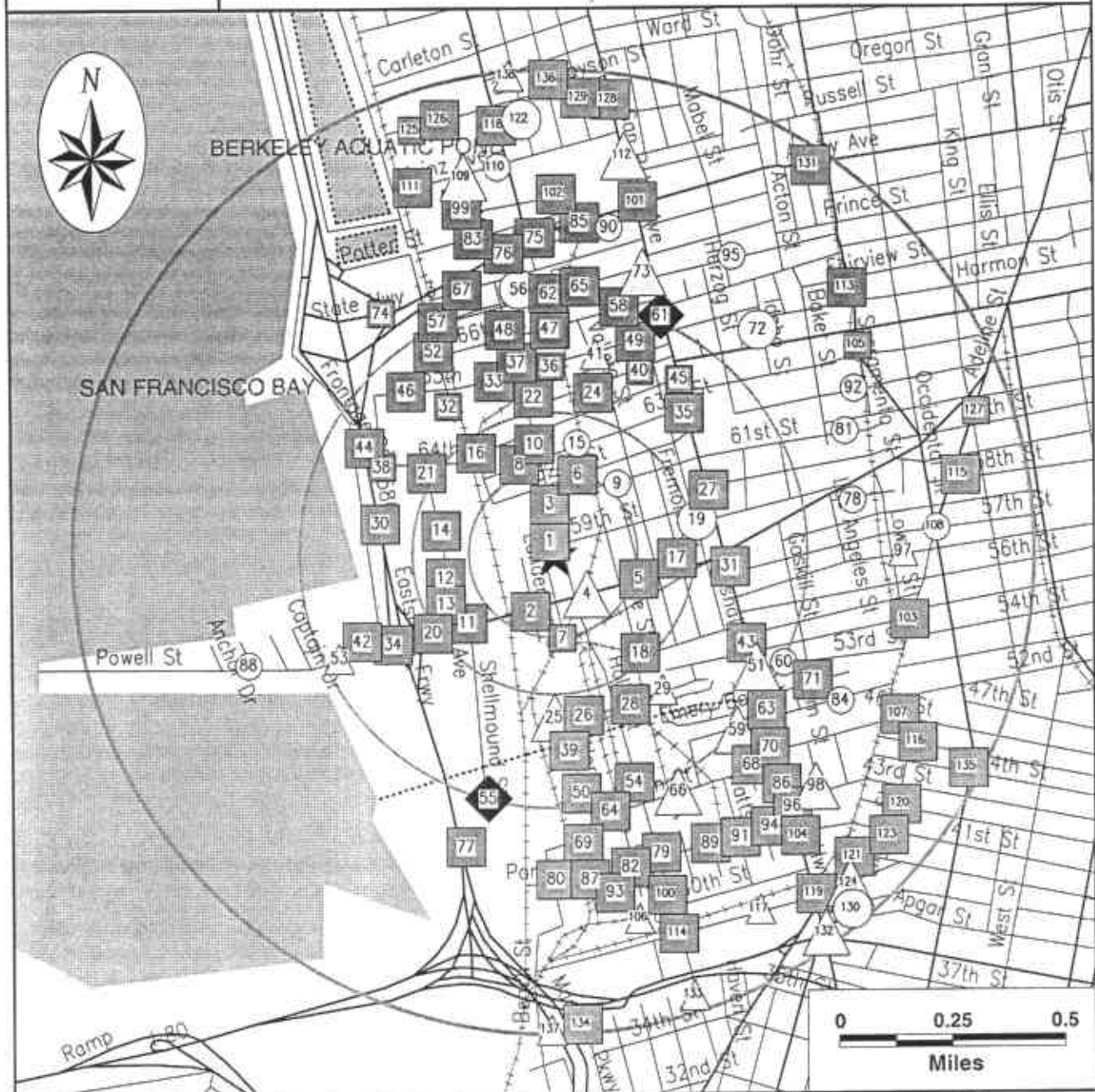
Version 2.6.1

Page #1



# SITE ASSESSMENT PLUS REPORT (ALL DATABASES SEARCHED TO 1 MILE)

## Map of Sites within One Mile



Subject Site	Category:	A	B	C	D
★	Databases Searched to:	1 mi.	1/2 mi.	1/4 mi.	1/8 mi.
	Single Sites	◆	■	△	○
	Multiple Sites	◆	■	△	○
	Highways and Major Roads	NPL, SPL, CORRACTS (TSD)	CERCLIS\ NFRAP, TSD, LUST, SWLF, SCL	RCRA VIOL, TRIS, UST	ERNS, GENERATORS
	Roads	If additional databases are listed in the cover page of the report they are also displayed on this map. The map symbol used corresponds to the database category letter A,B,C,D			
	Railroads				
	Rivers or Water Bodies				
	Utilities				

For More Information Call VISTA Information Solutions, Inc. at 1 - 800 - 767 - 0403

Report ID: 662301901

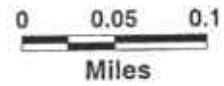
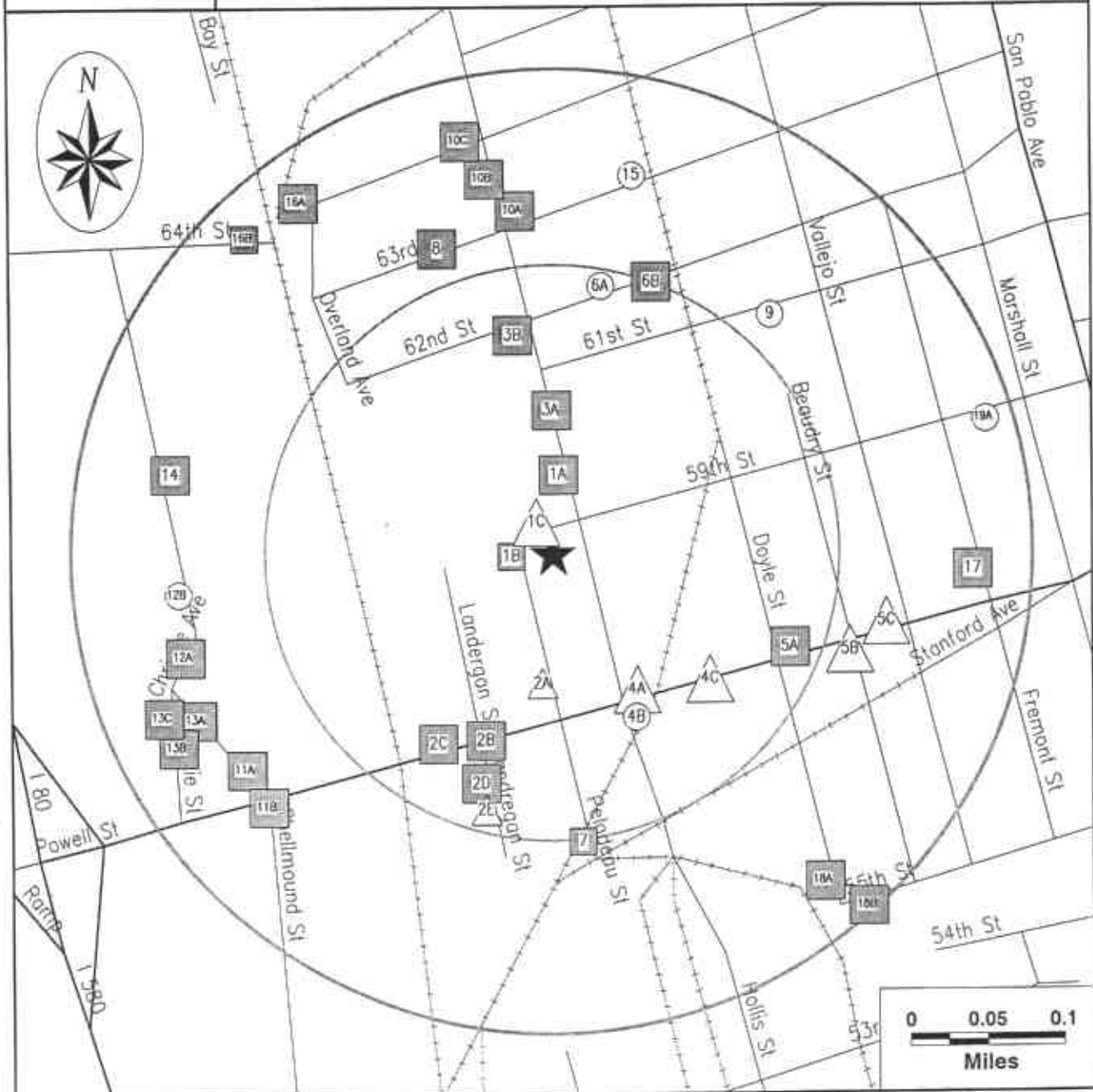
Date of Report: August 3, 1999

Page #3



# SITE ASSESSMENT PLUS REPORT (ALL DATABASES SEARCHED TO 1 MILE)

## Map of Sites within Quarter Mile



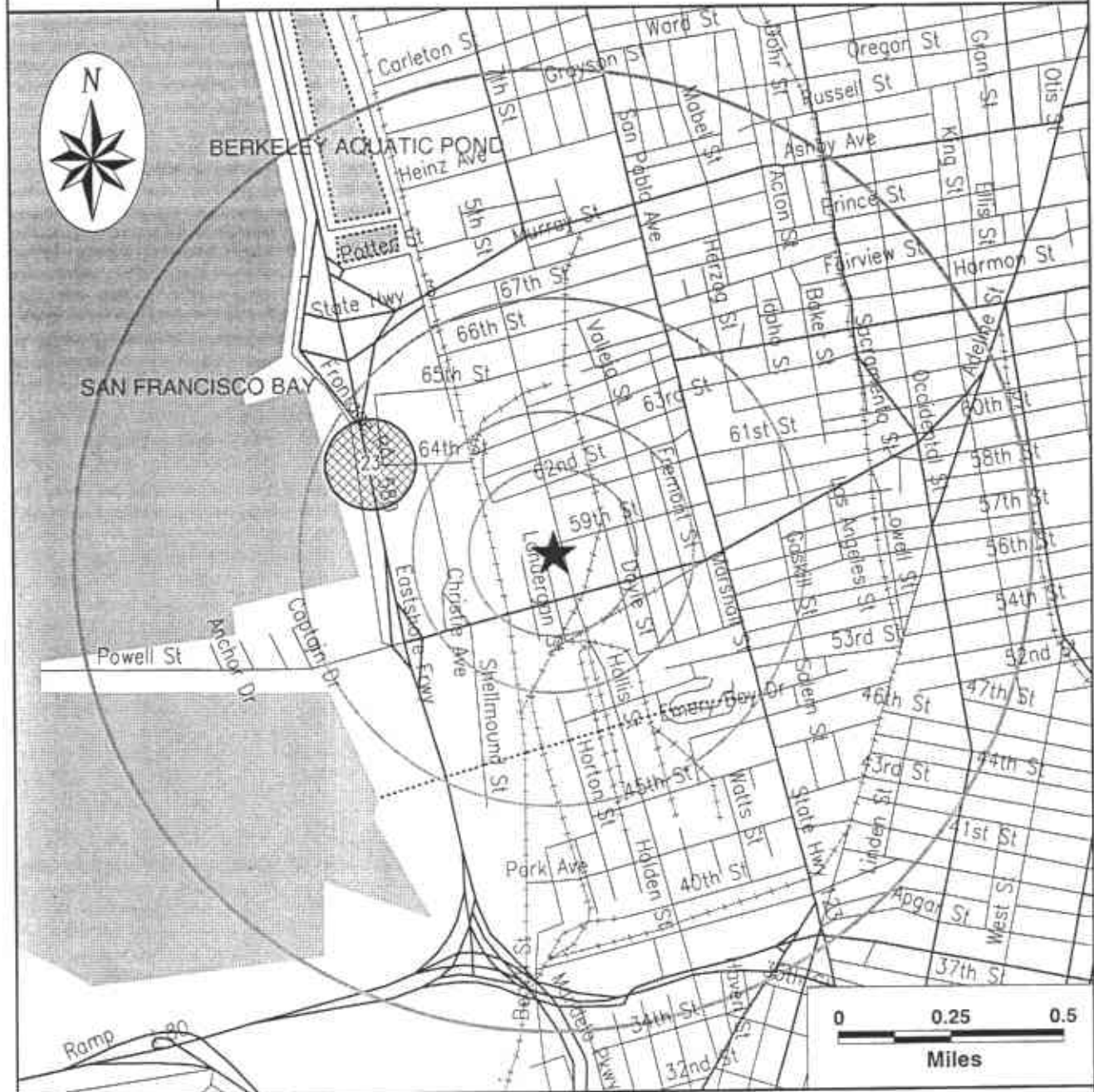
Subject Site	Category:	A	B	C	D
★	Databases Searched to:	1 mi.	1/2 mi.	1/4 mi.	1/8 mi.
	Single Sites	◆	■	△	○
	Multiple Sites	◆	■	△	○
	Highways and Major Roads	NPL, SPL, CORRACTS (TSD)	CERCLIS\ NFRAP, TSD, LUST, SWLF, SCL	RCRA VIOL, TRIS, UST	ERNS, GENERATORS
	Roads				
	Railroads				
	Rivers or Water Bodies				
	Utilities				

If additional databases are listed in the cover page of the report they are also displayed on this map. The map symbol used corresponds to the database category letter A,B,C,D



# SITE ASSESSMENT PLUS REPORT (ALL DATABASES SEARCHED TO 1 MILE)


## Sites Represented as Radius Buffers



These radii are estimated from agency records or detailed street maps. The radii may be based on the furthest boundary of each property or study area from its center. For more information contact the agency referenced by source number in the site listing.



Subject Site



Highways and Major Roads  
Roads  
Railroads  
Rivers or Water Bodies  
Utilities





# SITE ASSESSMENT PLUS REPORT (ALL DATABASES SEARCHED TO 1 MILE)

## Street Map



Subject Site




-  Highways and Major Roads
-  Roads
-  Railroads
-  Rivers or Water Bodies
-  Utilities

# SITE ASSESSMENT PLUS REPORT (ALL DATABASES SEARCHED TO 1 MILE)

## SITE INVENTORY

MAP ID	PROPERTY AND THE ADJACENT AREA (within 1/8 mile)	VISTA ID DISTANCE DIRECTION	A		B								C			D					
			NPL	CORRACTS(TSD)	SPL	SCL	CERCLIS/NFRAP	TSD	LUST	SWLF	DEED RSTR	NORTH BAY	SOUTH BAY	CORIESE	TOXIC PITS	WATER WELLS	RCRA VIOL	TRIS	UST/AST	ERNS	GNRTR
1A	INDUSTRIAL HARD CHROME 5701 HOLLIS ST EMERYVILLE, CA 94608	208172 0.00 MI NA																			
1A	FOOD AND DRUG LABORATORY 5705 HOLLIS ST EMERYVILLE, CA 94608	5355070 0.00 MI NA																			X
1B	WESTINGHOUSE ELECTRIC CORP 5899 PELADEAU ST PO BOX 8202 EMERYVILLE, CA 94608	465950 0.00 MI NA				X	X	X			X										X
1C	WEATHERFORD MOTORS 1710 59TH ST EMERYVILLE, CA 94608	3191313 0.00 MI NA																		X	
1C	WEATHERFORD MOTORS INC 1710 059TH EMERYVILLE, CA 94608	4016084 0.00 MI NA																		X	
2A	WESTINGHOUSE DISTRIBUTION CENT 5815 PELADEAU EMERYVILLE, CA 94608	1232791 0.02 MI S																		X	
2B	CHEVRON EMERYVILLE TERMINAL CORNER LANDREGAN POWELL EMERYVILLE, CA	4570529 0.07 MI SW										X									
2B	CHEVRON EMERYVILLE TERMINAL CORNER LANDREGAN POWELL EMERYVILLE, CA	4825733 0.07 MI SW										X									
2B	CHEVRON EMERYVILLE TERMINAL LANDREGAN POWELL EMERYVILLE, CA	6532177 0.07 MI SW							X												
2C	NASH SOLVENT AND THINER 1520 POWELL ST EMERYVILLE, CA 94608	289689 0.08 MI SW																			X
2C	AMERICAN BITUMALS ASPHALT 1520 POWELL ST EMERYVILLE, CA 94608	18234 0.08 MI SW						X													
2C	CHEVRON USA INC EMERYVILLE PLT 1520 POWELL ST EMERYVILLE, CA 94608	81945 0.08 MI SW				X		X			X										X



X = search criteria; • = tag-along (beyond search criteria).

For more information call VISTA Information Solutions, Inc. at 1 - 800 - 767 - 0403.


Report ID: 662301901

Date of Report: August 3, 1999

Version 2.6.1

Page #7

MAP ID	PROPERTY AND THE ADJACENT AREA (within 1/8 mile)	VISTA ID DISTANCE DIRECTION	A			B							C			D				
			NPL	CORRACTS(TSD)	SPL	SCL	CERCLIS/NFRAP	TSD	LUST	SWLF	DEED RSIR	NORTH BAY	SOUTH BAY	CORTESE	TOXIC PITS	WATER WELLS	RCRA VIOL	TRIS	UST/AST	ERNS
2D	HOGLAND, BOGART, ETC. 5743 LANDREGAN ST EMERYVILLE, CA 94608	8581964 0.09 MI S																X		
2D	MICHEL PELTON CO 5743 LANDREGAN ST EMERYVILLE, CA 94608	271421 0.09 MI S						X		X										
2E	WHITNEY RESEARCH TOOL CO. 5679 LANDREGAN ST. EMERYVILLE, CA 94608	468808 0.11 MI S															X			X
3A	EMERYVILLE DEPOT 5805 HOLLIS EMERYVILLE, CA 94608	1221017 0.03 MI N																X		
3A	THOMAS, S B INC 5805 HOLLIS ST EMERYVILLE, CA 94608	422864 0.03 MI N																X		X
3A	OWENS TRUCKING AND CONCRETE SUPPLY 5812 HOLLIS EMERYVILLE, CA 94608	58675 0.03 MI N																X		
3A	HYDRAULIC ELECTRO SERVICE 5812 HOLLIS EMERYVILLE, CA 94608	4222652 0.03 MI N						X				X						X		
3B	POST OFFICE 1505 62ND EMERYVILLE, CA 94608	7430878 0.08 MI N										X								
3B	POST OFFICE 1505 62ND AVE EMERYVILLE, CA 94608	5350731 0.08 MI N						X												
4A	UNOCAL SS #3737 1400 POWELL EMERYVILLE, CA 94608	1255562 0.04 MI SE																X		
4A	EMERYVILLE UNOCAL 76 #3737 1400 POWELL ST EMERYVILLE, CA 94608	8590997 0.04 MI SE																X		
4B	RAININ INSTRUMENT CO 5400 HOLLIS ST EMERYVILLE, CA 94608	3196874 0.06 MI SE																		X
4C	AIRCO SUPPLY CO. 1350 POWELL EMERYVILLE, CA 94608	1223338 0.06 MI SE																X		
4C	ALBANY PRESS 1343 POWELL EMERYVILLE, CA 94608	10597 0.08 MI SE																		X
5A	EMERYVILLE AMTRAK STATION 1300 POWELL STRAK EMERYVILLE, CA 94608	7291866 0.10 MI E						X												



X = search criteria; • = tag-along (beyond search criteria).

For more information call VISTA Information Solutions, Inc. at 1 - 800 - 767 - 0403.

Report ID: 662301901

Date of Report: August 3, 1999

Version 2.6.1

Page #8

MAP ID	PROPERTY AND THE ADJACENT AREA (within 1/8 mile)	VISTA ID DISTANCE DIRECTION	A			B							C			D					
			NPL	CORRACTS(TSD)	SPL	SCL	CERCLIS/NFRAP	TSD	LUST	SWLF	DEED RSTR	NORTH BAY	SOUTH BAY	CORTESE	TOXIC PITS	WATER WELLS	RCRA VIOL	TRIS	UST/AST	ERNS	GNRTR
5A	CONSTRUCTION SERVICES 1300 POWELL STREET EMERYVILLE, CA 94608	7291865 0.11 MI E																			
6A	RACO MFG ENG CO 1400 62ND ST EMERYVILLE, CA 94608	345184 0.11 MI N																			X
6B	DUTRO COMPANY 1333 62ND EMERYVILLE, CA 94608	5350732 0.12 MI NE												X							

MAP ID	SITES IN THE SURROUNDING AREA (within 1/8 - 1/4 mile)	VISTA ID DISTANCE DIRECTION	A			B							C			D					
			NPL	CORRACTS(TSD)	SPL	SCL	CERCLIS/NFRAP	TSD	LUST	SWLF	DEED RSTR	NORTH BAY	SOUTH BAY	CORTESE	TOXIC PITS	WATER WELLS	RCRA VIOL	TRIS	UST/AST	ERNS	GNRTR
5B	BROWN AND CALDWELL 1255 POWELL ST EMERYVILLE, CA 94608	59436 0.13 MI E														X					X
5B	BOYD'S BODY SHOP 1245 POWELL ST EMERYVILLE, CA 94608	55498 0.15 MI E																			X
5C	CARTER BUILDING 1240 POWELL ST EMERYVILLE, CA 94608	8590996 0.16 MI E																X			
5C	1240 POWELL BUILDING 1240 POWELL EMERYVILLE, CA 94608	1244840 0.16 MI E																X			
6B	DUTRO COMPANY 1333 62ND ST EMERYVILLE, CA 94608	130452 0.13 MI NE							X									X			X
7	SCHWABACKER FREY 5733 PELLEDEAU EMERYVILLE, CA	929861 0.13 MI S						X					X								
8	PPG IND INC LOC #1855 2156 1601-63RD AVE EMERYVILLE, CA 94608	336778 0.14 MI NW																			X
8	PETERSON MFG CO INC 1600 63RD ST EMERYVILLE, CA 94608	327086 0.15 MI NW						X													
8	FEDERAL EXPRESS-JEM STATION 1600 63RD ST EMERYVILLE, CA 94608	3775342 0.15 MI NW																X			



X = search criteria; \* = tag-along (beyond search criteria).

For more information call VISTA Information Solutions, Inc. at 1 - 800 - 767 - 0403.

Report ID: 662301901

Date of Report: August 3, 1999

Version 2.6.1

Page #9

MAP ID	SITES IN THE SURROUNDING AREA (within 1/8 - 1/4 mile)	VISTA ID DISTANCE DIRECTION	A		B								C		D					
			NPL	CORRACTS(TSD)	SPL	SCL	CERCUS/NFRAP	TSD	LUST	SWLF	DEED RSTR	NORTH BAY	SOUTH BAY	CORTESE	TOXIC PITS	WATER WELLS	RCRA VIOL	TRIS	UST/AST	ERNS
8	PETERSON MFG. CO. 1600 063RD EMERYVILLE, CA 94608	4016112 0.15 MI NW																X		
9	CHEMSEARCH CORP 1270 61ST ST EMERYVILLE, CA 94608	79529 0.15 MI NE																		X
10A	FEDERAL EXPRESS 1500 63RD ST EMERYVILLE, CA 94608	8569036 0.16 MI N																X		
10A	HOLLIS STREET PROJECT 6050 HOLLIS EMERYVILLE, CA 94608	929857 0.16 MI N							X				X							
10B	US POSTAL SERVICE 6121 HOLLIS ST EMERYVILLE, CA 94608	4222653 0.18 MI N							X				X					X		
10B	BC ANALYTICAL 6121 HOLLIS ST EMERYVILLE, CA 94608	8579287 0.18 MI N																		X
10B	PROPOSED US POSTAL SERVICE BRANCH 6121 HOLLIS ST EMERYVILLE, CA 94608	8761327 0.18 MI N										X								
10B	ITT GRINNELL PROPERTY 6121 HOLLIS ST EMERYVILLE, CA 94608	1154988 0.18 MI N				X														
10C	LOWENBERG CORPORATION 1410 64TH ST EMERYVILLE, CA 94608	1591685 0.21 MI N							X											
10C	MISSION TAYLOR PROPERTIES 1410 64TH ST EMERYVILLE, CA 94608	12639362 0.21 MI N							X											
11A	1X DEVELCO 5500 SHELLMOUND EMERYVILLE, CA 94608	4063088 0.18 MI SW																		X
11A	A J TRUCKING CO., INC. 5600 SHELLMOUND EMERYVILLE, CA 94608	1176851 0.18 MI SW							X				X					X		
11A	SHERWIN WILLIAMS CO 5815 SHELLMOUND AVE EMERYVILLE, CA 94608	378950 0.19 MI SW																		X
11B	ANOTHER TREE EMERYVILLE PROJECT SOUTH OF MARKETPLACE EMERYVILLE, CA 94608	1594721 0.18 MI SW										X								
11B	ANOTHER TREE EMERYVILLE PROJECT POWELL ST SHELLMOUND ST EMERYVILLE, CA	6532150 0.18 MI SW							X											



X = search criteria; \* = tag-along (beyond search criteria).

For more information call VISTA Information Solutions, Inc. at 1 - 800 - 767 - 0403.


Report ID: 662301901

Date of Report: August 3, 1999

Version 2.6.1

Page #10

MAP ID	SITES IN THE SURROUNDING AREA (within 1/8 - 1/4 mile)	A				B								C			D					
		VISTA ID DISTANCE DIRECTION	NPL	CORRACTS(TSD)	SPL	SCL	CERCLIS/NFRAP	TSD	LUST	SWLF	DEED RSTR	NORTH BAY	SOUTH BAY	CORTESE	TOXIC PITS	WATER WELLS	RCRA VIOL	TRIS	UST/AST	ERNS	GNRR	
11B	POWELL STREET PLAZA POWELL ST SHELLMOU EMERYVILLE, CA 94608	5431349 0.18 MI SW												X								
11B	DAYS INN 1603 POWELL EMERYVILLE, CA 94608	6605155 0.20 MI SW												X								
12A	PORTER COATINGS 5900 CHRISTIE EMERYVILLE, CA 94608	335545 0.18 MI W																	X		X	
12A	WEATHERFORD BMW, INC. 5903 CHRISTIE AVE E BAY EMERYVILLE, CA 94608	1153361 0.19 MI W							X										X			
12B	CHRISTIE AVENUE GROUP INC 6001 CHRISTIE AVE EMERYVILLE, CA 94608	5241021 0.18 MI W																				X
13A	POWER MACHINE CO. 5768 SHELLMOUND EMERYVILLE, CA 94608	1248684 0.18 MI W																	X		X	
13A	7-ELEVEN FOOD STORE 5850 SHELLMOUND ST EMERYVILLE, CA 94608	8593575 0.19 MI W																	X			
13A	NIELSEN PROPERTY 5800 SHELLMOUND EMERYVILLE, CA 94608	929864 0.19 MI W							X					X								
13A	F P LATHROP PROPERTY 5813 SHELLMOUND ST EMERYVILLE, CA 94608	7032843 0.20 MI W							X										X	X	X	
13A	GOLDSMITH LATHROP 5813 15 SHELLMOUND ST EMERYVILLE, CA 94608	12640103 0.20 MI W							X													
13A	LATHROP CONSTRUCTION CO. CORP 5817 SHELLMOUND EMERYVILLE, CA 94608	253036 0.20 MI W																	X			
13B	CROLEY HERRING INVESTMENT CO 5800 CHRISTIE AVE EMERYVILLE, CA 94608	6531929 0.21 MI W							X													
13B	5800 CHRISTIE AVENUE EMERYVILLE, CA 94608	7291215 0.21 MI W							X													
13B	CAL COMP EMERYVILLE FIELD SVC 5801 CHRISTIE AVE EMERYVILLE, CA 94608	65154 0.22 MI W																				X
13C	MEDI-PHYSICS, INC 5855 CHRISTIE AVE EMERYVILLE, CA 94608	266673 0.21 MI W																				X



X = search criteria; \* = tag-along (beyond search criteria).

For more information call VISTA Information Solutions, Inc. at 1 - 800 - 767 - 0403.

Report ID: 662301901

Date of Report: August 3, 1999

Version 2.6.1

Page #11

MAP ID	SITES IN THE SURROUNDING AREA (within 1/8 - 1/4 mile)	VISTA ID DISTANCE DIRECTION	A			B							C		D					
			NPL	CORRACTS(TSD)	SPL	SCL	CERCLIS/NFRAP	TSD	LUST	SWLF	DEED RSTR	NORTH BAY	SOUTH BAY	CORTESE	TOXIC PITS	WATER WELLS	RCRA VIOL	TRIS	UST/AST	ERNS
13C	LATHROP SPIEKER PROPERTYS 5801,5855-5895 CHRISTIE ETC. EMERYVILLE, CA 94608	7291216 0.21 MI W									X									
14	A J TRUCKING CO., INC. 6150 CHRISTIE EMERYVILLE, CA 94608	3193437 0.19 MI W																X		
14	KING-KNIGHT COMPANY 6202 CHRISTIE EMERYVILLE, CA 94608	1238838 0.20 MI W								X								X		
15	PLUMSTERS INC 1308 63RD ST EMERYVILLE, CA 94608	3191375 0.19 MI N																		X
16A	NIELSEN FREIGHT LINES 1605 64TH ST EMERYVILLE, CA 94608	8569041 0.21 MI NW																X		
16A	TRANSO/LACOSTE SITE 1600 64TH STREET/6401 BAY ST EMERYVILLE, CA 94608	3080516 0.22 MI NW				X														
16A	TRANSO ENVELOPE CO. 1600 064TH EMERYVILLE, CA 94608	4016114 0.22 MI NW																X		
16A	TRANSOL LANCOSTE SITE 1600 64TH ST EMERYVILLE, CA 94608	6531868 0.22 MI NW							X											
16A	TX TRANSO ENVELOPE COMPANY 1600 64TH ST EMERYVILLE, CA 94608	1257894 0.22 MI NW																X		
16B	EMERYVILLE REDEVELOPMENT AGENCY 64TH BAY ST EMERYVILLE, CA 94608	9795617 0.22 MI NW										X								
17	LORI DAVIS 5813 FREMONT ST EMERYVILLE, CA 94608	8577724 0.21 MI E																X		
17	KITE MAKERS 5813 FREMONT ST EMERYVILLE, CA 94608	4222587 0.21 MI E							X											
17	GARY JENSEN 5813 FREMONT EMERYVILLE, CA 94608	1249266 0.21 MI E																X		
18A	CLEMENTINA LTD. 5521 DOYLE EMERYVILLE, CA 94608	87587 0.21 MI SE							X									X		
18A	K P PRINTING SERVICE 5515 DOYLE ST STE 20 EMERYVILLE, CA 94608	3766581 0.22 MI SE																		X

X = search criteria; \* = tag-along (beyond search criteria).


For more information call VISTA Information Solutions, Inc. at 1 - 800 - 767 - 0403.

Report ID: 662301901

Date of Report: August 3, 1999


Version 2.5.1

Page #12



MAP ID	SITES IN THE SURROUNDING AREA (within 1/8 - 1/4 mile)	VISTA ID DISTANCE DIRECTION	A			B							C			D				
			NPL	CORRACTS(TSD)	SPL	SCL	CERCLIS/NFRAP	TSD	LUST	SWLF	DEED RSTR	NORTH BAY	SOUTH BAY	CORTESE	TOXIC PITS	WATER WELLS	RCRA VIOL	TRIS	UST/AST	ERNS
18A	RON SILVERMAN PROPERTY 5515 DOYLE ST EMERYVILLE, CA 94608	8576293 0.22 MI SE																X		
18A	FORDHAM PROPERTIES 5515 DOYLE EMERYVILLE, CA 94608	5520557 0.22 MI SE						X					X							
18B	THOROUGHbred BUILDING 1397 55TH ST EMERYVILLE, CA 94608	7430802 0.24 MI SE						X										X		
18B	CALIFORNIA SYRUP AND EXTRACT 1375 055TH EMERYVILLE, CA 94608	4016076 0.24 MI SE																X		
18B	CALIFORNIA SYRUP EXTRAC 1375 55TH EMERYVILLE, CA 94608	7430804 0.25 MI SE											X							
18B	CALIFORNIA SYRUP EXTRACT 1355 75 55TH ST EMERYVILLE, CA 94608	7849908 0.25 MI SE						X										X		
19A	GRACE WR CO CONST PROD DIV 1175 59TH ST EMERYVILLE, CA 94608	176994 0.23 MI E																		X

MAP ID	SITES IN THE SURROUNDING AREA (within 1/4 - 1/2 mile)	VISTA ID DISTANCE DIRECTION	A			B							C			D				
			NPL	CORRACTS(TSD)	SPL	SCL	CERCLIS/NFRAP	TSD	LUST	SWLF	DEED RSTR	NORTH BAY	SOUTH BAY	CORTESE	TOXIC PITS	WATER WELLS	RCRA VIOL	TRIS	UST/AST	ERNS
19	WING LEE CLEANERS 5861 SAN PABLO AVE EMERYVILLE, CA 94608	472179 0.30 MI E																		X
20	TOSCO NORTHWEST CO NO 11126 1700 POWELL ST EMERYVILLE, CA 94608	5521442 0.26 MI SW																		X
20	BP OIL CO FAC SITE NO 11126 1700 POWELL EMERYVILLE, CA 94608	1595572 0.26 MI SW						X					X					X		
21	EMERYBAY MARKET PLACE 6425 CHRISTIE EMERYVILLE, CA 94608	1583370 0.27 MI NW						X					X							
21	EMERYVILLE MARKETPLACE BETW 64TH, POWELL, 180, SPRR TR EMERYVILLE, CA 94608	1591690 0.27 MI NW					X													



X = search criteria; \* = tag-along (beyond search criteria).

For more information call VISTA Information Solutions, Inc. at 1 - 800 - 767 - 0403.

Report ID: 662301901

Date of Report: August 3, 1999

Version 2.6.1

Page #13



MAP ID	SITES IN THE SURROUNDING AREA (within 1/4 - 1/2 mile)	VISTA ID DISTANCE DIRECTION	A			B							C			D				
			NPL	CORRACTS(TSD)	SPL	SCL	CERCLIS/NFRAP	TSD	LUST	SWLF	DEED RSTR	NORTH BAY	SOUTH BAY	CORTESE	TOXIC PITS	WATER WELLS	RCRA VIOL	TRIS	UST/AST	ERNS
21	EMERYVILLE MARKETPLACE BTW 64TH POWELL ST ON N S, BY HW EMERYVILLE, CA 94608	3074005 0.27 MI NW				X														
21	CAPITOL REF CO FOOT OF 64TH ST EMERYVILLE, CA 94608	69205 0.27 MI NW					X													
21	MARKET PLACE (MARTIN COMPANY) EMERYVILLE, CA	4570439 0.27 MI NW									X									
21	CHIRON CORP 6455 CHRISTIE AVE EMERYVILLE, CA 94608	83147 0.27 MI NW																		X
21	EMERY BAY MARKETPLACE 0 64TH CHRISTIE EMERYVILLE, CA 94608	12639518 0.28 MI NW							X											
22	J. T. THORPE SON, INC. 1351 OCEAN EMERYVILLE, CA 94608	1232643 0.27 MI N																X		
22	HFH LTD 1351 OCEAN AVE EMERYVILLE, CA 94608	11499107 0.27 MI N							X											
22	GETZ CONSTRUCTION COMPANY 1351 OCEAN AVE EMERYVILLE, CA 94608	929859 0.28 MI N							X											
22	PLANT INSULATION COMPANY 1372 OCEAN AVE EMERYVILLE, CA 94608	12639969 0.28 MI N							X											
22	PLANT INSULATION COMPANY 1372 OCEAN AVE EMERYVILLE, CA 94608	337556 0.28 MI N							X											
22	EMERYVILLE FIRE DEPARTMENT 6303 HOLLIS EMERYVILLE, CA 94608	1241216 0.28 MI N							X									X		
22	FIRE STATION #2 6303 HOLLIS EMERYVILLE, CA 94608	5712555 0.28 MI N							X			X								
22	GRAPHIC COATING COMPANY 6355 HOLLIS ST EMERYVILLE, CA 94608	178300 0.31 MI N																		X
22	UNITED STATES PRINTING INK CORP 6355 HOLLIS ST EMERYVILLE, CA 94608	442679 0.31 MI N																		X
22	HFH LIMITED 6400 HOLLIS EMERYVILLE, CA 94608	929856 0.32 MI N							X			X								



X = search criteria; \* = tag-along (beyond search criteria).

For more information call VISTA Information Solutions, Inc. at 1 - 800 - 767 - 0403.


Report ID: 662301901

Date of Report: August 3, 1999

Version 2.6.1

Page #14

MAP ID	SITES IN THE SURROUNDING AREA (within 1/4 - 1/2 mile)	VISTA ID DISTANCE DIRECTION	A			B								C			D			
			NPL	CORRACTS(TSD)	SPL	SCL	CERCLIS/NFRAP	TSD	LUST	SWLF	DEED RSTR	NORTH BAY	SOUTH BAY	CORIESE	TOXIC PITS	WATER WELLS	RCRA VIOL	TRIS	UST/AST	ERNS
23	GARRETT FREIGHTLINES, INC. 6400 E SHORE EMERYVILLE, CA 94608	4024979 0.29 MI NA																X		
24	CITY OF EMERYVILLE REDEVELOPMENT AGENCY 1265-1269 OCEAN AVE 64TH ST EMERYVILLE, CA	882056 0.30 MI N									X									
24	CITY OF EMERYVILLE REDEVELOPMENT AGENCY 12651269 OCEAN AVE/1268 64TH EMERYVILLE, CA	882097 0.30 MI N									X									
24	REDEVELOPMENT AGENCY 1265 1269 OCEAN AVE EMERYVILLE, CA 94608	6532095 0.32 MI N							X											
25	AMERICAN BIO NUCLEAR 4560 HORTON ST EMERYVILLE, CA 94608	18230 0.30 MI S													X					X
25	CHIRON CORP. 4560 HORTON ST. EMERYVILLE, CA 94608	83146 0.30 MI S														X			X	X
25	AQUANAUTICS CORPORATION 4560 HORTON ST EMERYVILLE, CA 94608	24657 0.30 MI S																		X
25	INTERSTATE DISTRIBUTORS 4560 HORTON ST EMERYVILLE, CA 94608	8579934 0.30 MI S																		X
25	CETUS CORP 5301 HORTON ST EMERYVILLE, CA 94608	1600983 0.31 MI S																		X
26	CETUS CORP. 1400 053RD EMERYVILLE, CA 94608	4016072 0.30 MI S																X		
26	CHAPMAN PROPERTY 1400 53RD ST EMERYVILLE, CA 94608	7252841 0.30 MI S							X											
26	CETUS CORP 1400 53RD ST EMERYVILLE, CA 94608	76299 0.30 MI S																		X
26	CHIRON CORP. 1400 53RD ST EMERYVILLE, CA 94608	8568938 0.30 MI S																X		
26	CETUS CORPORATION 1460 53RD ST EMERYVILLE, CA 94608	1600594 0.31 MI S																		X
27	BRECKENRIDGE AUTO 6045 SAN PABLO AVE EMERYVILLE, CA 94608	8594679 0.31 MI NE							X									X		



X = search criteria; \* = tag-along (beyond search criteria).

For more information call VISTA Information Solutions, Inc. at 1 - 800 - 767 - 0403.


Report ID: 662301901

Date of Report: August 3, 1999

Version 2.6.1

Page #15

MAP ID	SITES IN THE SURROUNDING AREA (within 1/4 - 1/2 mile)	VISTA ID DISTANCE DIRECTION	A			B							C			D				
			NPL	CORRACTS(TSD)	SPL	SCL	CERCLIS/NFRAP	TSD	LUST	SWLF	DEED RSTR	NORTH BAY	SOUTH BAY	CORTESE	TOXIC PITS	WATER WELLS	RCRA VIOL	TRIS	UST/AST	ERNS
27	STYLE CLEANERS 5912 SAN PABLO EMERYVILLE, CA 94608	403799 0.31 MI E																		X
27	ABDUL HUSSEIN 5930 SAN PABLO AVE EMERYVILLE, CA 94608	7006470 0.31 MI E																X		
27	GATEWAY LIQUORS 5944 SAN PABLO EMERYVILLE, CA 94608	5431317 0.31 MI E							X				X					X		
28	BERKELEY FARMS 1313 53RD AVE EMERYVILLE, CA 94608	929849 0.31 MI SE							X											
28	BERKELEY FARMS 1313 53RD EMERYVILLE, CA 94608	7430799 0.32 MI SE											X							
29	THOROUGHbred BLDG 1250 53RD ST EMERYVILLE, CA 94608	8568937 0.32 MI SE																X		
30	SHELLMOUND BARBARY COAST STEEL CORP 4300 EASTSHORE HWY EMERYVILLE, CA 94608	6531983 0.33 MI W							X											
30	MARRIOT SITE/PARCEL 2 4300 EASTSHORE HIGHWAY EMERYVILLE, CA 94608	3867342 0.33 MI W							X		X									
31	CHIEF AUTO PARTS 5714 SAN PABLO AVE EMERYVILLE, CA 94608	1596220 0.33 MI E							X											
31	SUPER-7 #25670 5714 SAN PABLO EMERYVILLE, CA 94608	3202979 0.33 MI E																X		
31	SUPER -7 5714 SAN PABLO AVE EMERYVILLE, CA 94608	8594678 0.33 MI E																X		
32	REDEVELOPMENT AGENCY TRANSOL LANCOSLE 6401 BAY ST EMERYVILLE, CA 94608	7291195 0.34 MI NW							X											
33	RYERSON STEEL ALUMINUM 1465 65TH EMERYVILLE, CA 94608	1233356 0.34 MI NW							X									X		
33	RYERSON STEEL ALUMINUM 1465 65TH EMERYVILLE, CA 94608	7430882 0.34 MI NW											X							
34	BENETO TANK LINES 1800 POWELL ST EMERYVILLE, CA 94608	2115275 0.34 MI SW																		X



X = search criteria; • = tag-along (beyond search criteria).

For more information call VISTA Information Solutions, Inc. at 1 - 800 - 767 - 0403.

Report ID: 662301901

Date of Report: August 3, 1999

Version 2.6.1

Page #16

MAP ID	SITES IN THE SURROUNDING AREA (within 1/4 - 1/2 mile)	VISTA ID DISTANCE DIRECTION	A			B								C			D				
			NPL	CORRACTS(TSD)	SPL	SCL	CERCLIS/NFRAP	TSD	LUST	SWLF	DEED RSIR	NORTH BAY	SOUTH BAY	CORTESE	TOXIC PITS	WATER WELLS	RCRA VIOL	TRIS	UST/AST	ERNS	GNRIR
34	BAY SUPER SHELL INC 1800 POWELL EMERYVILLE, CA 94608	1255073 0.35 MI SW											X						X		
35	ALASKA GASOLINE 6211 SAN PABLO EMERYVILLE, CA 94608	4504162 0.35 MI NE											X						X		
35	ALASKA 6211 SAN PABLO EMERYVILLE, CA 94608	4558696 0.35 MI NE											X								
35	CARS RENT A CAR 6301 SAN PABLO EMERYVILLE, CA 94608	5358086 0.37 MI NE											X						X		
35	BOLIN'S SERVICE GARAGE 6335 SAN PABLO EMERYVILLE, CA 94608	930231 0.38 MI NE											X								
36	OAKLAND DIESEL DISTRIBUTORS IN 1301 65TH ST EMERYVILLE, CA 94608	3775343 0.35 MI N											X								
37	FRANK C. E. DE WOLF 6460 HOLLIS ST EMERYVILLE, CA 94608	8579288 0.35 MI N																	X		
37	RIX INDUSTRIES-FRANK DEWOLF 6460 HOLLIS EMERYVILLE, CA 94608	356048 0.36 MI N											X						X		
37	GROVE VALVE REGULATOR 6529 HOLLIS ST EMERYVILLE, CA 94608	181870 0.39 MI N											X						X	X	X
38	GARRET FREIGHT LINE 64TH LACOSTE EMERYVILLE, CA	929850 0.36 MI W											X		X						
39	COMMERCIAL PROPERTY 4549 HORTON ST EMERYVILLE, CA 94608	8579933 0.37 MI S																	X		
39	RIFKIN REALTY PARTNERS 4549 HORTON EMERYVILLE, CA 94608	1585432 0.37 MI S											X								
39	PROCESS DEVELOPMENT UNIT 4595 HORTON EMERYVILLE, CA 94608	1249323 0.37 MI S																	X		
39	CHIRON 4595 HORTON ST EMERYVILLE, CA 94608	8579935 0.37 MI S																	X		
39	CETUS CORP 4595 HORTON ST EMERYVILLE, CA 94608	76301 0.37 MI S																			X



X = search criteria; \* = tag-along (beyond search criteria).

For more information call VISTA Information Solutions, Inc. at 1 - 800 - 767 - 0403.

Report ID: 662301901

Date of Report: August 3, 1999

Version 2.6.1

Page #17

MAP ID	SITES IN THE SURROUNDING AREA (within 1/4 - 1/2 mile)	VISTA ID DISTANCE DIRECTION	A			B							C			D				
			NPL	CORRACTS(TSD)	SPL	SCL	CERCLIS/NFRAP	TSD	LUST	SWLF	DEED RSTR	NORTH BAY	SOUTH BAY	CORIESE	TOXIC PITS	WATER WELLS	RCRA VIOL	TRIS	UST/AST	ERNS
39	4543 HORTON EMERYVILLE, CA 94608	7432730 0.39 MI S											X							
39	UNKNOWN 4543 HORTON ST EMERYVILLE, CA 94608	1585431 0.39 MI S							X											
40	1X BAYOX, INC 1171 OCEAN AVE EMERYVILLE, CA 94608	930213 0.38 MI NE						X										X		
41	OLIVER RUBBER CO. PLANT 1 1200 65TH ST EMERYVILLE, CA 94608	8569052 0.39 MI N																X		
42	ST ALBANS SENIOR CENTER 180 FRONTAGE RD N. OF POWELL EMERYVILLE, CA 94608	3078411 0.39 MI W				X														
42	WATERGATE TOWER III 2000 POWELL EMERYVILLE, CA 94608	1247753 0.41 MI W																X		
43	AUTOMATIC MERCHANDISE 5433 SAN PABLO AVE EMERYVILLE, CA 94608	8594677 0.41 MI E																X		
43	PARINA ENTERPRISES 5433 SAN PABLO EMERYVILLE, CA 94608	1588293 0.41 MI E						X				X								
44	RYDER/PIE NATIONWIDE, INC. 5500 EASTSHORE EMERYVILLE, CA 94608	1232394 0.41 MI NW																X		
44	PIE FREIGHT TERMINAL 5500 EASTSHORE HWY EMERYVILLE, CA 94608	6531984 0.41 MI NW						X												
44	PIE/NATIONWIDE TRUCK FACILITY 5500 EASTSHORE HIGHWAY EMERYVILLE, CA 94608	330084 0.42 MI NW				X	X			X	X							X		X
44	POWELL STREET PLAZA 5500 EASTSHORE HWY EMERYVILLE, CA 94608	4944628 0.42 MI NW				X														
45	PCC 6400 SAN PABLO AVE EMERYVILLE, CA 94608	1176340 0.41 MI NE						X												
46	EMERY BAY PLAZA BAYFRONT 1650 65TH ST EMERYVILLE, CA 94608	1591691 0.42 MI NW						X												
46	EMERY BAY PLAZA 1650 65TH ST EMERYVILLE, CA 94608	12639363 0.42 MI NW						X												



X = search criteria; \* = tag-along (beyond search criteria).

For more information call VISTA Information Solutions, Inc. at 1 - 800 - 767 - 0403.

Report ID: 662301901

Date of Report: August 3, 1999

Version 2.6.1

Page #18

MAP ID	SITES IN THE SURROUNDING AREA (within 1/4 - 1/2 mile)	VISTA ID DISTANCE DIRECTION	A			B							C			D				
			NPL	CORRACTS(TSD)	SPL	SCL	CERCLIS/NFRAP	TSD	LUST	SWLF	DEED RSTR	NORTH BAY	SOUTH BAY	CORTESE	TOXIC PITS	WATER WELLS	RCRA VIOL	TRIS	UST/AST	ERNS
46	EMERY BAY PLAZA BAYFRONT 1650 65TH EMERYVILLE, CA 94608	7430883 0.42 MI NW											X							
46	BAY CENTER PROJECT 1665 65TH EMERYVILLE, CA 94608	7430884 0.42 MI NW											X							
46	BAY CENTER PROJECT 1665 65TH ST EMERYVILLE, CA 94608	929853 0.43 MI NW						X												
47	CONVERSION TECHNIQUES 1309 66TH ST EMERYVILLE, CA 94608	101016 0.43 MI N																		X
47	KNOPP INC 1307 66TH ST BERKELEY, CA 94702	231010 0.43 MI N																		X
47	CALAG PRODUCTS, INC. 1275 066TH EMERYVILLE, CA 94608	4016126 0.43 MI N															X			
47	1X BACCHUS PRESS 1287 66TH ST EMERYVILLE, CA 94608	3765707 0.43 MI N																		X
47	LIQUID SUGARS INC 1275 66TH EMERYVILLE, CA 94608	7430896 0.44 MI N											X							
47	CAL AG PRODUCTS, INC. 1275 66TH ST EMERYVILLE, CA 94608	1248122 0.44 MI N															X			
47	LIQUID SUGARS INC 1275 66TH ST EMERYVILLE, CA 94608	1591694 0.44 MI N						X												
48	MOTOROLA SERVICE CENTER 6613 HOLLIS ST EMERYVILLE, CA 94608	8579289 0.43 MI N															X			
48	MCGRATH STEEL COMPANY INC. 6655 HOLLIS EMERYVILLE, CA 94608	1261068 0.45 MI N						X									X			
49	NADY SYSTEMS INC 1145 65TH ST EMERYVILLE, CA 94608	289081 0.44 MI NE																		X
49	HENRY HORN SONS 1301 65TH ST EMERYVILLE, CA 94608	1176849 0.44 MI NE						X												
49	OLIVER RUBBER CO. PLANT 2 1150 65TH ST EMERYVILLE, CA 94608	7005217 0.44 MI NE															X			



X = search criteria; • = tag-along (beyond search criteria).

For more information call VISTA Information Solutions, Inc. at 1 - 800 - 767 - 0403.

Report ID: 662301901

Date of Report: August 3, 1999

Version 2.6.1

Page #19

MAP ID	SITES IN THE SURROUNDING AREA (within 1/4 - 1/2 mile)	VISTA ID DISTANCE DIRECTION	A			B								C			D			
			NPL	CORRACTS(TSD)	SPL	SCL	CERCLIS/NFRAP	TSD	LUST	SWLF	DEED RSTR	NORTH BAY	SOUTH BAY	CORTESE	TOXIC PITS	WATER WELLS	RCRA VIOL	TRIS	UST/AST	ERNS
50	COMMERCIAL PROPERTY 4525 HORTON ST EMERYVILLE, CA 94608	8579932 0.45 MI S																X		
50	RIFKIN REALTY PARTNERS 4525 49 HORTON ST EMERYVILLE, CA 94608	12639750 0.48 MI S						X												
50	CHIRON CORP 4525 HORTON ST EMERYVILLE, CA 94608	8579931 0.48 MI S																		X
51	UNKNOWN 5315 SAN PABLO EMERYVILLE, CA 94608	1261007 0.45 MI SE																X		
51	R H AUTO REPAIR 5315 SAN PABLO AVE EMERYVILLE, CA 94608	7006469 0.45 MI SE																X		
52	LEOPARD TRADING COMPANY 6601 BAY EMERYVILLE, CA 94608	1583281 0.45 MI NW						X					X					X		
52	VACANT FACILITY 6603 BAY ST EMERYVILLE, CA 94608	12639502 0.45 MI NW							X											
52	ABBOT, COLE DEGRAF, INC. 6603 BAY EMERYVILLE, CA 94608	1244570 0.46 MI NW																X		
52	DUBOVSKY PROPERTY 6603 BAY EMERYVILLE, CA 94608	1583282 0.46 MI NW							X				X							
53	SPIEKER PROPERTIES 2200 POWELL ST EMERYVILLE, CA 94608	8590999 0.47 MI W																X		
54	PGE EMERYVILLE 4525 HOLLIS EMERYVILLE, CA 94608	327816 0.47 MI SE					X	X		X	X							X		
54	MATERIALS DISTRIBUTION CENTER 4525 HOLLIS EMERYVILLE, CA 94608	1223682 0.47 MI SE																X		
54	P G AND E EMERYVILLE 4525 HOLLIS ST EMERYVILLE, CA 94608	6509145 0.47 MI SE																		X
54	PACIFIC GAS ELECTRIC CO- EMERYVILLE 4525 HOLLIS ST EMERYVILLE, CA 94608	1386304 0.47 MI SE					X													
54	SOUTHERN PACIFIC RIGHT-OF-WAY EMERYVILLE W. OF 4525 HOLLIS ST EMERYVILLE, CA 94608	1593846 0.49 MI SE					X													



X = search criteria; • = tag-along (beyond search criteria).

For more information call VISTA Information Solutions, Inc. at 1 - 800 - 767 - 0403.

Report ID: 662301901

Date of Report: August 3, 1999

Version 2.6.1

Page #20

MAP ID	SITES IN THE SURROUNDING AREA (within 1/4 - 1/2 mile)	VISTA ID DISTANCE DIRECTION	A			B							C			D				
			NPL	CORRACTS(TSD)	SPL	SCL	CERCLIS/NFRAP	TSD	LUST	SWLF	DEED RSTR	NORTH BAY	SOUTH BAY	CORTESE	TOXIC PITS	WATER WELLS	RCRA VIOL	TRIS	UST/AST	ERNS
55	AC TRANSIT 4650 SHELLMOUND ST EMERYVILLE, CA 94608	8593574 0.49 MI S																	X	
55	PFIZER INC. 4650 SELLMOUND EMERYVILLE, CA 94608	327674 0.49 MI S		X			X		X				X						X	X
55	SOUTH BAYFRONT PROJECT 4650, 5500, 5600 SHELLMOUND STREET EMERYVILLE, CA 94608	7859013 0.49 MI S					X													
55	HARCROS PIGMENTS INC. 4650 SHELLMOUND ST. EMERYVILLE, CA 94608	3146428 0.49 MI S					X										X	X	X	
56	ATLAS PACIFIC ENGRG CO INC DEL 1321-67TH ST AT HOLLIS ST EMERYVILLE, CA 94608	31192 0.49 MI N																		X
57	PHARMEX LTD 1499 67TH ST EMERYVILLE, CA 94608	328189 0.50 MI NW																		X
58	AA JOHNSON SON, INC. 1164 066TH EMERYVILLE, CA 94608	4016125 0.50 MI N																X		

MAP ID	SITES IN THE SURROUNDING AREA (within 1/2 - 1 mile)	VISTA ID DISTANCE DIRECTION	A			B							C			D				
			NPL	CORRACTS(TSD)	SPL	SCL	CERCLIS/NFRAP	TSD	LUST	SWLF	DEED RSTR	NORTH BAY	SOUTH BAY	CORTESE	TOXIC PITS	WATER WELLS	RCRA VIOL	TRIS	UST/AST	ERNS
55	EMERYVILLE - OPEN TOP RECONDIT 4500 SHELLMOUND EMERYVILLE, CA 94608	1237646 0.51 MI S																X		
55	MYERS CONTAINER CORPORATION 4500 SHELLMOUND EMERYVILLE, CA 94608	2749089 0.51 MI S									X									
55	MYERS CONTAINER CORP 4500 SHELLMOUND EMERYVILLE, CA 94608	288604 0.51 MI S			X		X		X				X			X	X			X
56	VETERANS AFFAIRS OUTPATIENT CLINI 841 FOLGER AVE BERKELEY, CA 94710	479634 0.56 MI N																		X
57	COULTER STEEL FORGE CO. 1494 67TH EMERYVILLE, CA 94608	103567 0.50 MI NW								X						X	X			X



X = search criteria; • = tag-along (beyond search criteria).

For more information call VISTA Information Solutions, Inc. at 1 - 800 - 767 - 0403.

Report ID: 662301901

Date of Report: August 3, 1999

Version 2.6.1

Page #21



MAP ID	SITES IN THE SURROUNDING AREA (within 1/2 - 1 mile)	VISTA ID DISTANCE DIRECTION	A			B							C			D				
			NPL	CORRACTS(USD)	SPL	SCL	CERCLIS/NFRAP	TSD	IUST	SWLF	DEED RSTR	NORTH BAY	SOUTH BAY	CORTESE	TOXIC PITS	WATER WELLS	RCRA VIOL	TRIS	UST/AST	ERNS
57	CLEARPRINT PAPER COMPANY 1482 67TH EMERYVILLE, CA 94608	7430903 0.50 MI NW											X							
57	CLEARPRINT PAPER CO 1482 67TH EMERYVILLE, CA 94608	87420 0.50 MI NW							X									X		
57	ESSELTE PENDAFLEX DYMO DIV 6701 BAY ST EMERYVILLE, CA 94608	142539 0.52 MI NW																		X
57	MIKE ROBERTS COLOR PRODUCTIONS 6707 BAY STREET EMERYVILLE, CA 94608	274405 0.52 MI NW				X	X		X											
57	6707 BAY STREET EMERYVILLE, CA 94608	6531918 0.52 MI NW							X											
58	AA JOHNSON SON 1164 66TH ST EMERYVILLE, CA 94608	4558158 0.50 MI N							X											
58	AA JOHNSON SON 1164 66TH EMERYVILLE, CA 94608	7430895 0.50 MI N											X							
58	AA JONSON SON, INC. 1164 66TH ST EMERYVILLE, CA 94608	8569060 0.50 MI N																X		
58	AA JOHNSON SON 1164 66TH ST EMERYVILLE, CA 94608	12639367 0.50 MI N							X											
59	AC TRANSIT 1177 47TH EMERYVILLE, CA 94608	1607898 0.50 MI SE																X		
59	AC TRANSIT - DIV 2 1177 47TH ST EMERYVILLE, CA 94608	7005202 0.50 MI SE																X		
59	DIVISION 2 1177-47TH ST. EMERYVILLE, CA 94608	3996091 0.50 MI SE																X		
60	UNKNOWN 1084 53RD ST. EMERYVILLE, CA 94608	2212685 0.50 MI E																		X
61	IMACC CORP 6549 SAN PUEBLO AVE EMERYVILLE, CA 94608	1596221 0.51 MI NE																		X
61	MYERS DRUM - OAKLAND 6549 SAN PABLO AVENUE EMERYVILLE, CA 94608	2749130 0.51 MI NE										X								



X = search criteria; • = tag-along (beyond search criteria).

For more information call VISTA Information Solutions, Inc. at 1 - 800 - 767 - 0403.


Report ID: 662301901

Date of Report: August 3, 1999

Version 2.6.1

Page #22

MAP ID	SITES IN THE SURROUNDING AREA (within 1/2 - 1 mile)	VISTA ID DISTANCE DIRECTION	A			B							C			D				
			NPL	CORRACTS(TSD)	SPL	SCL	CERCLIS/NFRAP	TSD	LUST	SWLF	DEED RSTR	NORTH BAY	SOUTH BAY	CORTESE	TOXIC PITS	WATER WELLS	RCRA VIOL	TRIS	UST/AST	ERNS
61	MYERS CONTAINER CORP 6549 SAN PABLO EMERYVILLE, CA 94608	288615 0.52 MI NE			X		X									X		X		X
62	COPPER AND BRASS SALES INC. 1295 67TH EMERYVILLE, CA 94608	1248776 0.51 MI N							X									X		
62	AALBORG CISERV SAN FRANCISCO 1295 67TH ST EMERYVILLE, CA 94608	4865904 0.51 MI N																		X
62	CHALLENGE MANUFACTURING CO. 1308 067TH EMERYVILLE, CA 94608	4016129 0.51 MI N																X		
62	GEO M MARTIN COMPANY 1308 67TH EMERYVILLE, CA 94608	7430902 0.52 MI N											X							
62	GEO M MARTIN COMPANY 1308 67TH ST EMERYVILLE, CA 94608	6667639 0.52 MI N							X											
63	VACANT LOT 4800 SAN PABLO EMERYVILLE, CA 94608	5358083 0.51 MI SE							X				X							
63	BERKELEY FARMS 47TH SAN PABLO EMERYVILLE, CA 94608	44992 0.53 MI SE																		X
64	CITY OF EMERYVILLE FMR SHELL 1420 45TH ST EMERYVILLE, CA 94608	6667500 0.52 MI S							X											
64	CITY OF EMERYVILLE FMR SH 1420 45TH EMERYVILLE, CA 94608	7430694 0.52 MI S											X							
64	ARTISTS COOPERATIVE 1420 45TH ST EMERYVILLE, CA 94608	1582102 0.52 MI S																X		
65	FABCO DIV 1249 67TH ST EMERYVILLE, CA 94608	147011 0.53 MI N																X		
65	FABCO DIVISION 1249 067TH EMERYVILLE, CA 94608	4016128 0.53 MI N																X		
65	FABCO 1249 67TH EMERYVILLE, CA 94662	7430901 0.53 MI N											X							
65	FABCO 1249 67TH ST EMERYVILLE, CA 94608	1582227 0.53 MI N							X											



X = search criteria; \* = tag-along (beyond search criteria).

For more information call VISTA Information Solutions, Inc. at 1 - 800 - 767 - 0403.

Report ID: 662301901

Date of Report: August 3, 1999

Version 2.6.1

Page #23

MAP ID	SITES IN THE SURROUNDING AREA (within 1/2 - 1 mile)	VISTA ID DISTANCE DIRECTION	A			B								C			D			
			NPL	CORRACTS(TSD)	SPL	SCL	CERCLIS/NFRAP	TSD	LUST	SWLF	DEED RSTIR	NORTH BAY	SOUTH BAY	CORTIASE	TOXIC PITS	WATER WELLS	RCRA VIOL	TRIS	UST/AST	ERNS
65	GEORG M MARTIN CO 1250 67TH STREET EMERYVILLE, CA 94608	3976536 0.54 MI N																		X
66	EQUIPMENT ASSOCIATES 1250 045TH EMERYVILLE, CA 94608	4016038 0.53 MI SE																X		
66	FORDHAM PROPERTIES 1250 45TH ST EMERYVILLE, CA 94608	1295032 0.53 MI SE																X		
67	DIESEL FUEL TANK AREA FORMER 722 FOLGER AVENUE EMERYVILLE, CA	7291377 0.55 MI NW						X												
67	FOLGER AVENUE PROPERTY 722 FOLGER AVE EMERYVILLE, CA 94608	5354521 0.55 MI NW						X												
67	HOWLETT MACHINE WORKS 746 FOLGER AVE BERKELEY, CA 94710	12261594 0.55 MI N																X		
67	FOLGER AVENUE PROPERTY 722 FOLGER BERKELEY, CA 94710	4558345 0.55 MI NW						X				X								
67	GRING PEST CONTROL SERVICE, IN 741 FOLGER BERKELEY, CA 94710	929761 0.55 MI N						X				X						X		
67	WEATHERFORD BMW 735 ASHBY BERKELEY, CA 94710	1268194 0.58 MI NW						X				X						X		X
68	A C TRANSIT - EMERYVILLE 45TH ST SAN PABLO AVE EMERYVILLE, CA 94608	1596213 0.55 MI SE				X														
68	EMERYVILLE DIVISION NO. 2 1140 045TH EMERYVILLE, CA 94608	4016037 0.59 MI SE																X		
68	AC TRANSIT 1140 45TH ST EMERYVILLE, CA 94608	929845 0.59 MI SE						X												
69	SOUTHERN PACIFIC/SHERWIN WLLMS 1450B SHERWIN EMERYVILLE, CA 94608	8593739 0.56 MI S																X		
69	SHEWIN WILLIAMS 1450 SHERWIN AVE EMERYVILLE, CA 94608	8593738 0.56 MI S																		X
69	SOUTHERN PACIFIC TRANS COMPANY 1450 SHERWIN AVE #B EMERYVILLE, CA 94608	8640105 0.56 MI S						X												



X = search criteria; \* = tag-along (beyond search criteria).

For more information call VISTA Information Solutions, Inc. at 1 - 800 - 767 - 0403.

Report ID: 662301901

Date of Report: August 3, 1999

Version 2.6.1

Page #24

MAP ID	SITES IN THE SURROUNDING AREA (within 1/2 - 1 mile)	VISTA ID DISTANCE DIRECTION	A			B							C			D				
			NPL	CORRACTS(USD)	SPL	SCL	CERCLIS/NFRAP	TSD	IUST	SWLF	DEED RSIR	NORTH BAY	SOUTH BAY	CORTESE	TOXIC PITS	WATER WELLS	RCRA VIOL	TRIS	UST/AST	ERNS
69	SHERWIN WILLIAMS CO. 1450 SHERWIN AVE. EMERYVILLE, CA 94608	379805 0.56 MI S									X						X		X	X
69	SHELL 4250 HORTON EMERYVILLE, CA 94608	1177065 0.57 MI S									X		X							
69	NATIONAL ENVIRONMENTAL 4055 HUBBARD ST EMERYVILLE, CA 94608	1593802 0.61 MI S								X								X		
69	GROVE OVERLAND INC. 4055 HUBBARD EMERYVILLE, CA 94608	1227312 0.61 MI S																X		
69	WEATHERFORD BMW 4056 HUBBARD ST EMERYVILLE, CA 94608	462359 0.61 MI S																		X
70	BERKELEY FARMS TRUCK SHOP YARD 4575 SAN PABLO AVE EMERYVILLE, CA 94608	7434447 0.57 MI SE								X										
70	BERKELEY FARMS INC 4550 SAN PABLO EMERYVILLE, CA 94608	929862 0.58 MI SE								X			X					X		
70	EMERYVILLE SERVICE STATION 4501 SAN PABLO EMERYVILLE, CA 94608	3202978 0.58 MI SE																X		
70	AC TRANSIT 1140 45TH EMERYVILLE, CA 94608	7430693 0.60 MI SE											X							
71	1056 48TH ST EMERYVILLE 1056 48TH ST EMERYVILLE, CA 94608	3867313 0.58 MI E																		
71	REDEVELOPMENT AGENCY 1056 48TH ST EMERYVILLE, CA 94608	6531863 0.58 MI E								X										
72	UNKNOWN 1300 ALCATRAZ BERKELEY, CA 94702	2227907 0.58 MI NE																		X
72	AUTUMN PRESS 1280 65TH ST EMERYVILLE, CA 94608	4061183 0.63 MI NE																		X
73	ST FRANCIS PIE SHOP, INC. 1125 67TH ST EMERYVILLE, CA 94608	7005219 0.58 MI N																X		
73	ADVANCED GENETIC SCIENCES 6701 SAN PABLO AVE EMERYVILLE, CA 94608	6664 0.59 MI NE																		X



X = search criteria; • = tag-along (beyond search criteria).

For more information call VISTA Information Solutions, Inc. at 1 - 800 - 767 - 0403.

Report ID: 662301901

Date of Report: August 3, 1999

Version 2.6.1

Page #25

MAP ID	SITES IN THE SURROUNDING AREA (within 1/2 - 1 mile)	VISTA ID DISTANCE DIRECTION	A			B								C			D			
			NPL	CORRACTS(TSD)	SPL	SCL	CERCLIS/NFRAP	TSD	LUST	SWLF	DEED RSTR	NORTH BAY	SOUTH BAY	CORTESE	TOXIC PITS	WATER WELLS	RCRA VIOL	TRIS	UST/AST	ERNS
74	EMERYVILLE ASHBY (POINT EMERY) W END OF ASHBY AVE EMERYVILLE, CA	5812883 0.59 MI NW							X											
75	U.C. BERKELEY MURRAY ST/FOLGER ST/7TH ST BERKELEY, CA	3867381 0.59 MI N						X			X									
75	MACBETH HARDWARE COMPANY 930 ASHBY AVE BERKELEY, CA 94710	929735 0.64 MI N						X												
75	SOUTHLAND CORPORATION (901 ASHBY) 901 ASHBY AVENUE BERKELEY, CA 94710	4385046 0.64 MI N						X			X									
75	UNOCAL SVC STA #7331 901 ASHBY AVE BERKELEY, CA 94710	440645 0.64 MI N																X		
75	SUPER 7 901 ASHBY BERKELEY, CA 94710	929739 0.64 MI N						X				X								
75	UNION OIL CO, CALIF. 901 ASHBY BERKELEY, CA 94710	4018993 0.64 MI N																X		
76	ASHBY TEXACO 840 ASHBY BERKELEY, CA 94710	929738 0.61 MI N						X				X						X		
76	KRENZ INC ASHBY AT 6TH ST BERKELEY, CA 94710	1150158 0.61 MI N					X													
77	JUDSON STEEL CORPORATION 4200 EASTSHORE EMERYVILLE, CA 94608	1219782 0.61 MI S																X		
77	SHELLMOUND STREET 4300 EASTSHORE HWY EMERYVILLE, CA 94608	5286401 0.61 MI S					X													
77	CHIRON 4300 EASTSHORE EMERYVILLE, CA 94608	1593349 0.61 MI S						X				X								
77	BARBARY COAST STEEL CORPORATION 4300 E. SHORE HWY EMERYVILLE, CA 94608	6922655 0.61 MI S																		X
77	EBMUD 4300 EASTSHORE HWY EMERYVILLE, CA 94608	5598560 0.61 MI S					X													
77	BARBARY COAST STEEL 4300 EASTSHORE EMERYVILLE, CA 94608	37486 0.63 MI S						X				X						X		X



X = search criteria; \* = tag-along (beyond search criteria).

For more information call VISTA Information Solutions, Inc. at 1 - 800 - 767 - 0403.


Report ID: 662301901

Date of Report: August 3, 1999

Version 2.6.1

Page #26

MAP ID	SITES IN THE SURROUNDING AREA (within 1/2 - 1 mile)	VISTA ID DISTANCE DIRECTION	A			B								C			D			
			NPL	CORRACTS(USD)	SPL	SCL	CERCLIS/NFRAP	ISD	LUST	SWLF	DEED RSTR	NORTH BAY	SOUTH BAY	CORTESE	TOXIC PITS	WATER WELLS	RCRA VIOL	TRIS	UST/AST	ERNS
78	UNKNOWN 967 GRACE AVE. EMERYVILLE, CA 94608	2132711 0.61 MI E																	X	
79	P G AND E EMERYVILLE 4227 HOLLIS ST EMERYVILLE, CA 94608	6509144 0.62 MI SE																		X
79	MOREHOUSE FOODS, INC. 4221 HOLLIS EMERYVILLE, CA 94608	1143374 0.62 MI SE																X		
79	PG E 4227 525HOLLIS ST EMERYVILLE, CA 94608	7851978 0.62 MI SE						X												
79	DEL MONTE PLANT #35 4202 HOLLIS EMERYVILLE, CA 94608	3078627 0.64 MI SE						X				X								
79	EMERYVILLE CITY OF 1333 PARK AVE EMERYVILLE, CA 94608	7852148 0.66 MI SE						X												
79	CITY OF EMERYVILLE 1333 PARK EMERYVILLE, CA 94608	4013258 0.66 MI SE																X		
79	CITY OF EMERYVILLE 1333 PARK EMERYVILLE, CA 94608	7429323 0.66 MI SE										X								
79	PUBLIC WORKS, REDEVELOPMENT AG 1333 PARK AVE EMERYVILLE, CA 94608	8590392 0.66 MI SE																X		
80	TECHNICHEM, INC 4245 HALLECK ST EMERYVILLE, CA 94608	418695 0.63 MI S													X					X
80	PELLEGRINI REFRIGERATION RES 1550 PARK AVE EMERYVILLE, CA 94608	3201125 0.66 MI S																X		
80	PELLEGRINI REFRIGERATION RES 1550 PARK EMERYVILLE, CA 94608	4013311 0.66 MI S																X		
80	PELCO DISTIBUTORS 1550 PARK AVE EMERYVILLE, CA 94608	5356827 0.66 MI S						X												
80	TOTAL INFORMATION MGMT CORP 1545 PARK AVE EMERYVILLE, CA 94608	4062903 0.67 MI S																		X
81	UNKNOWN 966 61ST ST PLACE EMERYVILLE, CA 94608	8569029 0.64 MI E																	X	



X = search criteria; • = tag-along (beyond search criteria).

For more information call VISTA Information Solutions, Inc. at 1 - 800 - 767 - 0403.

Report ID: 662301901

Date of Report: August 3, 1999

Version 2.6.1

Page #27

MAP ID	SITES IN THE SURROUNDING AREA (within 1/2 - 1 mile)	VISTA ID DISTANCE DIRECTION	A			B								C			D			
			NPL	CORRACTS(TSD)	SPL	SCL	CERCLIS/NFRAP	TSD	LUST	SWLF	DEED RSTR	NORTH BAY	SOUTH BAY	CORTESE	TOXIC PITS	WATER WELLS	RCRA VIOL	IRIS	UST/AST	ERNS
82	CHROMEX DIVISION 1400 PARK EMERYVILLE, CA 94608	4013268 0.64 MI S																X		
82	CHROMEX DIV OF CHARLES LOWE CO 1400 PARK AVE EMERYVILLE, CA 94608	83812 0.64 MI S				X												X		
82	CHARLES LOWE CO., CHROMEX DIVISION 1400 PARK AVE EMERYVILLE, CA 94608	12 0.64 MI S																		X
82	CHROMEX 1400 PARK AVE EMERYVILLE, CA 94608	1587497 0.64 MI S				X		X												
82	ELECTRO COATINGS INC 14011421 PARK AVE EMERYVILLE, CA 94608	12640034 0.65 MI S						X												
82	ELECTRO-COATINGS IND 1401 PARK AVE EMERYVILLE, CA 94608	1263059 0.65 MI S					X													
82	ELECTRO-COATINGS IND 1401 PARK AVE EMERYVILLE, CA 94608	7579194 0.65 MI S					X													
82	1421 PARK AVE EMERYVILLE, CA 94608	7852149 0.66 MI S						X												
82	ELECTRO-COATINGS INC 1421 PARK AVE EMERYVILLE, CA 94608	136636 0.66 MI S				X														X
82	ELECTRICAL COATINGS CO. 1421 PARK AVENUE EMERYVILLE, CA 94608	4570528 0.66 MI S						X		X									X	
82	1421 PARK AVE ASSOC 1421 PARK ST EMERYVILLE, CA 94608	7006261 0.66 MI S																X		
83	WEATHERFORD MITSUBISHI 750 POTTER ST BERKELEY, CA 94710	4866849 0.65 MI N																		X
83	KERNZ LIMITED 750 POTTER STREET BERKELEY, CA 94710	7291858 0.65 MI N						X												
83	KRENZ LTD 750 POTTER ST BERKELEY, CA 94710	4558642 0.65 MI N						X												
83	BAY EXPORT SERVICES 717 POTTER BERKELEY, CA 94710	929779 0.66 MI N						X				X						X		



X = search criteria; • = tag-along (beyond search criteria).

For more information call VISTA Information Solutions, Inc. at 1 - 800 - 767 - 0403.

Report ID: 662301901

Date of Report: August 3, 1999

Version 2.6.1

Page #28

MAP ID	SITES IN THE SURROUNDING AREA (within 1/2 - 1 mile)	VISTA ID DISTANCE DIRECTION	A			B								C			D			
			NPL	CORRACTS(TSD)	SPL	SCL	CERCLIS/NFRAP	TSD	LUST	SWLF	DEED RSTR	NORTH BAY	SOUTH BAY	CORTESE	TOXIC PITS	WATER WELLS	RCRA VIOL	TRIS	UST/AST	ERNS
83	BAYER CORP APC LAB 717 POTTER ST BERKELEY, CA 94710	6509296 0.66 MI N																		X
84	UNKNOWN 1044 47TH ST EMERYVILLE, CA 94608	8568846 0.65 MI E																	X	
85	FOLGER MURPHY PROPERTY 1020 MURRAY ST BERKELEY, CA 94710	929773 0.65 MI N							X											
85	ASPHALT PRODUCTS OIL CORPORATI 1001 ASHBY BERKELEY, CA 94710	29551 0.67 MI N							X				X					X		
85	A.P.O.D. CO 1001 ASHBY AVE BERKELEY, CA 94710	2218973 0.69 MI N																	X	
86	STANDARD BRANDS PAINTS 4343 SAN PABLO AVE EMERYVILLE, CA 94608	7434446 0.65 MI SE							X									X		
86	EMERYVILLE FIRE DEPT 4331 SAN PABLO EMERYVILLE, CA 94608	1241164 0.66 MI SE							X				X					X		
87	DIGI COM ELECTRONICS 1500 PARK AVE STE A305 EMERYVILLE, CA 94608	122203 0.66 MI S																		X
87	EMERYLOFTS DEVELOPMENT CO 1500 PARK ST EMERYVILLE, CA 94608	7006262 0.66 MI S																X		
87	STUART WESTERN INC 1461 PARK AVE EMERYVILLE, CA 94608	403539 0.66 MI S																		X
87	WESTERN BRAKE 1461 PARK AVE EMERYVILLE, CA 94608	12640031 0.66 MI S								X										
87	UNION BANK 1461 PARK AVE EMERYVILLE, CA 94608	1595475 0.66 MI S								X										
87	MODINE WESTERN INC. 1461 PARK AVE EMERYVILLE, CA 94608	8590394 0.66 MI S																X		
87	STUART AUTO PRODUCTS 1461 PARK EMERYVILLE, CA 94608	4013289 0.66 MI S																X		
87	WEATHERFORD BMW 1501 PARK AVE EMERYVILLE, CA 94608	462358 0.67 MI S													X					X



X = search criteria; \* = tag-along (beyond search criteria).

For more information call VISTA Information Solutions, Inc. at 1 - 800 - 767 - 0403.

Report ID: 662301901


Date of Report: August 3, 1999

Version 2.6.1

Page #29



MAP ID	SITES IN THE SURROUNDING AREA (within 1/2 - 1 mile)	VISTA ID: DISTANCE DIRECTION	A			B							C			D				
			NPL	CORRACTS(TSD)	SPL	SCL	CERCLIS/NFRAP	TSD	LUST	SWLF	DEED RSTR	NORTH BAY	SOUTH BAY	CORTESE	TOXIC PITS	WATER WELLS	RCRA VIOL	TRIS	UST/AST	ERNS
88	#5 ADMIRAL DR. EMERYVILLE, CA 94608	8569529 0.66 MI W																	X	
89	DEL MONTE CORP., PLANT #35 1250 PARK EMERYVILLE, CA 94608	118527 0.66 MI SE					X			X								X		
89	GEROW PROPERTIES 1255 PARK AVE EMERYVILLE, CA 94608	6605135 0.67 MI SE					X											X		
90	A B M S INC 1052 MURRAY BERKELEY, CA 94710	3390 0.67 MI N																		X
91	PACIFIC GAS ELECTRIC 1205 PARK AVE EMERYVILLE, CA 94608	8590391 0.68 MI SE																	X	
91	LES PAUL 1199 PARK AVE EMERYVILLE, CA 94608	1587494 0.68 MI SE					X													
91	LES PAUL 1199 PARK EMERYVILLE, CA 94608	7429298 0.69 MI SE										X								
91	PARK AVENUE PROPERTY 1199 PARK AVE EMERYVILLE, CA 94608	8590390 0.69 MI SE					X											X		
92	UNKNOWN 956 62ND ST EMERYVILLE, CA 94608	8569032 0.69 MI NE																	X	
93	WEYERHAEUSER CO 4050 HORTON EMERYVILLE, CA 94608	1238880 0.70 MI S																X		
93	PLYWOOD LUMBER SALES 4050 HORTON EMERYVILLE, CA 94608	1593951 0.70 MI S					X					X						X		
94	PEPSI COLA CO. 1150 PARK AVE. EMERYVILLE, CA 94608	499594 0.70 MI SE															X	X		
94	PEPSI COLA CO. 1150 PARK AVE. EMERYVILLE, CA 94608	12252368 0.70 MI SE					X													
94	NEW CENTURY BEVERAGE COMPANY 1150 PARK AVE EMERYVILLE, CA 94608	1595564 0.70 MI SE					X													
94	NEW CENTURY BEVERAGE COMP 1150 PARK EMERYVILLE, CA 94608	7429295 0.70 MI SE										X								



X = search criteria; \* = tag-along (beyond search criteria).

For more information call VISTA Information Solutions, Inc. at 1 - 800 - 767 - 0403.


Report ID: 662301901

Date of Report: August 3, 1999

Version 2.6.1

Page #30

MAP ID	SITES IN THE SURROUNDING AREA (within 1/2 - 1 mile)	VISTA ID DISTANCE DIRECTION	A			B							C			D				
			NPL	CORRACTS(TSD)	SPL	SCL	CERCLIS/NFRAP	TSD	LUST	SWLF	DEED RSTR	NORTH BAY	SOUTH BAY	CORTESE	TOXIC PITS	WATER WELLS	RCRA VIOL	TRIS	UST/AST	ERNS
94	THE AMERICAN RUBBER MFG. CO. 1145 PARK AVE EMERYVILLE, CA 94608	19957 0.71 MI SE																		X
94	FANTASY JUNCTION 1145 PARK AVE EMERYVILLE, CA 94608	8590388 0.71 MI SE																X		
94	THE AMERICAN RUBBER MFG. CO. 1145 PARK EMERYVILLE, CA 94608	4013214 0.71 MI SE																X		
95	AALBORG CISERV 1315 67TH ST BERKELEY, CA 94702	3191384 0.70 MI NE																		X
96	EMERYVILLE REDEVELOPMENT AGEN 4300 SAN PABLO AVE EMERYVILLE, CA 94608	12640145 0.71 MI SE							X											
96	CITY OF EMERYVILLE 4300 4310 SAN PABLO AVE EMERYVILLE, CA 94608	1596219 0.71 MI SE							X											
97	1X EAST BAY FIXTURE CO 941 AILEEN ST EMERYVILLE, CA 94608	131763 0.71 MI E													X					X
98	EMERYVILLE VETERANS 4321 SALEM EMERYVILLE, CA 94608	4041738 0.71 MI SE																X		
98	EMERYVILLE VETERANS 4321 SALEM ST EMERYVILLE, CA 94608	8593861 0.71 MI SE																X		
99	BARON VON FRIER AUTOBODY 801 ANTHONY ST BERKELEY, CA 94710	38198 0.72 MI N																		X
99	WAREHAM DEVELOPMENT 2900 5TH ST BERKELEY, CA 94710	6531866 0.73 MI N							X											
100	RANSOME COMPANY MAIN YARD 4030 HOLLIS EMERYVILLE, CA 94608	347045 0.72 MI SE				X		X				X						X		
100	BASHLAND 4015 HOLLIS (4001) EMERYVILLE, CA 94608	4029183 0.73 MI S																X		
100	BASHLAND INC 4015 HOLLIS EMERYVILLE, CA 94608	4222651 0.73 MI S						X				X								
100	BAY AREA WAREHOUSE 4001 HOLLIS EMERYVILLE, CA 94608	3196873 0.74 MI S						X				X						X		



X = search criteria; • = tag-along (beyond search criteria).

For more information call VISTA Information Solutions, Inc. at 1 - 800 - 767 - 0403.


Report ID: 662301901

Date of Report: August 3, 1999

Version 2.6.1

Page #31

MAP ID	SITES IN THE SURROUNDING AREA (within 1/2 - 1 mile)	VISTA ID DISTANCE DIRECTION	A				B							C			D			
			NPL	CORRACTS(TSD)	SPL	SCL	CERCLIS/NFRAP	TSD	LUST	SWLF	DEED RSIR	NORTH BAY	SOUTH BAY	CORTESE	TOXIC PITS	WATER WELLS	RCRA VIOL	TRIS	UST/AST	ERNS
101	SHELL OIL COMPANY 1200 ASHBY BERKELEY, CA 94702	4018994 0.73 MI N																X		
101	CHEVRON 2995 SAN PABLO AVE BERKELEY, CA 94702	1143906 0.74 MI N						X												
102	E.H. MORRILL COMPANY 999 ANTHONY BERKELEY, CA 94710	4018381 0.73 MI N																X		
102	JWP MECHANICAL 999 ANTHONY ST BERKELEY, CA 94710	3765863 0.73 MI N						X												
103	RED TOP ELECTRIC CO. EMERYVILL 4377 ADELINE EMERYVILLE, CA 94608	1235032 0.74 MI E						X					X						X	
103	ALLIED PACKING SUPPLY, INC. 5303 ADELINE ST EMERYVILLE, CA 94608	6479922 0.74 MI E																	X	
104	UNKNOWN 4100 SAN PABLO AVENUE EMERYVILLE, CA 94608	2127702 0.74 MI SE																		X
104	TOSCANA BAKING COMPANY 4070 SAN PABLO EMERYVILLE, CA 94608	1261930 0.78 MI SE																	X	
104	SAN FRANCISCO BREAD COMPA 4070 SAN PABLO EMERYVILLE, CA 94608	1588292 0.78 MI SE						X					X							
105	MOORE PROPERTY 3155 SACRAMENTO EMERYVILLE, CA 94608	929782 0.75 MI NE						X					X							
106	FORMER M N WAREHOUSE 1549 40TH ST EMERYVILLE, CA 94608	8568792 0.77 MI S																	X	
107	I.T.T. CONTINENTAL BAKING CO. 1010 046TH EMERYVILLE, CA 94662	4016040 0.77 MI E																	X	
107	CONTINENTAL BAKING CO. 1010 46TH ST EMERYVILLE, CA 94608	8568841 0.79 MI E						X											X	
107	CONTINENTAL BAKING COMPAN 1010 46TH OAKLAND, CA 94601	7430699 0.79 MI E											X							
108	ADELINE SUNSHINE CENTER 5702 B ADALINE ST EMERYVILLE, CA 94608	6034 0.79 MI E																		X



X = search criteria; • = tag-along (beyond search criteria).

For more information call VISTA Information Solutions, Inc. at 1 - 800 - 767 - 0403.


Report ID: 662301901

Date of Report: August 3, 1999

Version 2.6.1

Page #32

MAP ID	SITES IN THE SURROUNDING AREA (within 1/2 - 1 mile)	VISTA ID DISTANCE DIRECTION	A			B							C			D				
			NPL	CORRACTS(TSD)	SPL	SCL	CERCLIS/NFRAP	TSD	LUST	SWLF	DEED RSTR	NORTH BAY	SOUTH BAY	CORTESE	TOXIC PITS	WATER WELLS	RCRA VIOL	TRIS	UST/AST	ERNS
109	XOMA CORPORATION 804 HEINZ ST BERKELEY, CA 94710	5847801 0.79 MI N																		X
109	LIGHTING RESOURCES INC 814 HEINZ ST BLDG NO 4 BERKELEY, CA 94710	5847802 0.79 MI N																		X
109	BAYER CORP GENE THERAPY LAB 820 HEINZ ST BERKELEY, CA 94710	6673967 0.79 MI N																		X
109	XOMA CORPORATION 830 HEINZ AVE BERKELEY, CA 94710	7856896 0.79 MI N																X		
109	XOMA CORPORATION 830 HEINZ BERKELEY, CA 94710	4029518 0.79 MI N																X		
110	XOMA CORPORATION 890 HEINZ ST BERKELEY, CA 94710	478260 0.80 MI N																		X
111	EAST BAY WASH RACK 700 HEINZ AVE BERKELEY, CA 94710	131778 0.80 MI NW																		X
111	WAREHAM PROPERTIES 700 HEINZ AVENUE BERKELEY, CA 94710	4059145 0.80 MI NW				X														
111	DURKEE WAREHAM 700 HEINZ BERKELEY, CA 94710	929765 0.80 MI NW						X												
111	BERKELEY IND COURT 729 HEINZ AVE BERKELEY, CA 94710	44999 0.80 MI NW					X													
111	BERKELEY INDUSTRIAL COMPLEX 729 HEINZ ST BERKELEY, CA 94710	1585370 0.80 MI NW				X		X												
111	UNKNOWN 729 HEINZ BERKELEY, CA 94710	8579611 0.80 MI NW																	X	
112	AACME HYDRAMATIC SER 3033 SAN PABLO AVE BERKELEY, CA 94702	1980 0.80 MI N																		X
112	BOWERS IMPACT GRAPHICS CORP 2990 SAN PABLO AVE BERKELEY, CA 94710	55204 0.84 MI N																		X
112	90194 2995 SAN PABLO BERKELEY, CA 94702	1255901 0.84 MI N																X		



X = search criteria; \* = tag-along (beyond search criteria).

For more information call VISTA Information Solutions, Inc. at 1 - 800 - 767 - 0403.


Report ID: 662301901

Date of Report: August 3, 1999

Version 2.6.1

Page #33

MAP ID	SITES IN THE SURROUNDING AREA (within 1/2 - 1 mile)	VISTA ID DISTANCE DIRECTION	A			B								C			D			
			NPL	CORRACTS(ISD)	SPL	SCL	CERCLIS/NFRAP	TSD	IUST	SWLF	DEED RSTR	NORTH BAY	SOUTH BAY	CORTESE	TOXIC PITS	WATER WELLS	RCRA VIOL	TRIS	UST/AST	ERNS
113	LIFELONG MEDICAL CARE 3250 SACRAMENTO STREET BERKELEY, CA 94702	7291943 0.81 MI NE				X														
113	CHEVRON 3250 SACRAMENTO BERKELEY, CA 94702	3781458 0.81 MI NE						X					X							
114	EAST BAY BRIDGE YERBA BUENA AVE AND HOLLIS ST EMERYVILLE, CA 94608	3196872 0.82 MI S																		X
114	YERBA BUENA EAST BAYBRIDGE YERBA BUENA AVE HOLLIS ST EMERYVILLE, CA	6532020 0.82 MI S						X												
115	RUTLEDGE PROPERTY 5829 ADELINE AVE OAKLAND, CA 94608	4558169 0.84 MI E						X												
115	BERKELEY FARMS 875 58TH ST EMERYVILLE, CA 94608	8568965 0.86 MI E																X		
116	FLECTO CO. INC. 1000 45TH ST. EMERYVILLE, CA 94608	153579 0.84 MI E						X							X	X	X	X		X
116	THE FLECTO COMPANY, INC. 1000 045TH EMERYVILLE, CA 94608	4016036 0.85 MI SE																X		
117	WESTRANSCO FREIGHT CO. 1270 YERBA BUENA EMERYVILLE, CA 94608	1243278 0.85 MI SE																X		
118	EDWARDS/TEMESCAL 2850 SEVENTH ST BERKELEY, CA 94710	3867316 0.87 MI N									X									
118	AIRCO TEMECAL 2850 7TH ST BERKELEY, CA 94710	9110 0.87 MI N																		X
118	TEMESCAL 2850 7TH ST. BERKELEY, CA 94710	4570501 0.87 MI N						X		X										
118	ELECTRON BEAM VAC COATINGS INC 2830 7TH ST BERKELEY, CA 94710	136844 0.89 MI N																		X
118	ANAMET LABORATORIES INC 2827 7TH ST BERKELEY, CA 94710	21378 0.89 MI N																		X
118	CHRONICLE DEPOT 2817 7TH ST BERKELEY, CA 94710	929724 0.90 MI N							X											



X = search criteria; \* = tag-along (beyond search criteria).

For more information call VISTA Information Solutions, Inc. at 1 - 800 - 767 - 0403.


Report ID: 662301901

Date of Report: August 3, 1999

Version 2.6.1

Page #34

MAP ID	SITES IN THE SURROUNDING AREA (within 1/2 - 1 mile)	VISTA ID DISTANCE DIRECTION	A			B								C			D			
			NPL	CORRACTS(TSD)	SPL	SCL	CERCLIS/NFRAP	TSD	LUST	SWLF	DEED RSTR	NORTH BAY	SOUTH BAY	CORTESE	TOXIC PITS	WATER WELLS	RCRA VIOL	TRIS	UST/AST	ERNS
118	CHRONICLE DEPOT 2817 7TH BERKELEY, CA 94710	7430980 0.90 MI N											X							
118	POLYMER TECHNOLOGY GROUP 2810 SEVENTH ST BERKELEY, CA 94710	7854651 0.91 MI N																		X
119	CELIS SERVICE STATION(ALLIANCE 4000 SAN PABLO EMERYVILLE, CA 94608	4504181 0.87 MI SE						X										X		
119	CELIS ALLIANCE FUELING ST 4000 SAN PABLO EMERYVILLE, CA 94608	5358081 0.87 MI SE						X				X								
119	CLIPPER EXXPRESS COMPANY 3871 SAN PABLO EMERYVILLE, CA 94608	3202977 0.90 MI SE																X		
119	HOTEL RITZ 3874 SAN PABLO AVE EMERYVILLE, CA 94608	8594675 0.90 MI SE																X		
120	K P CORPORATION OAKLAND 1000 43RD ST EMERYVILLE, CA 94608	6922020 0.87 MI SE																		X
120	OAKLAND NATIONAL ENGRAVING 1001 42ND ST EMERYVILLE, CA 94608	930251 0.87 MI SE						X		X								X		
120	OAKLAND NATIONAL ENGRAVER 1001 42ND EMERYVILLE, CA 94608	7430684 0.87 MI SE										X								
120	GROW GP OAKLAND NATL ENGR 41ST 42ND ST OAKLAND, CA 94601	6848130 0.93 MI SE										X								
121	1X FIDELITY ROOF CO 1075 40TH ST EMERYVILLE, CA 94608	1248478 0.87 MI SE						X										X		X
121	FIDELITY ROOF COMPANY 1075 040TH EMERYVILLE, CA 94608	4016027 0.89 MI SE																X		
122	XOMA CORPORATION 2840 8TH ST BERKELEY, CA 94710	478259 0.89 MI N																		X
122	PERFECTION LTD. BODY SHOP 2824 8TH ST BERKELEY, CA 94710	325777 0.90 MI N																		X
123	FRANK W. DUNNE COMPANY 1007 041ST EMERYVILLE, CA 94608	4016028 0.89 MI SE																X		



X = search criteria; \* = tag-along (beyond search criteria).

For more information call VISTA Information Solutions, Inc. at 1 - 800 - 767 - 0403.


Report ID: 662301901

Date of Report: August 3, 1999

Version 2.6.1

Page #35

MAP ID	SITES IN THE SURROUNDING AREA (within 1/2 - 1 mile)	VISTA ID DISTANCE DIRECTION	A			B								C			D			
			NPL	CORRACTS(TSD)	SPL	SCL	CERCLIS/NFRAP	TSD	LUST	SWLF	DEED RSIR	NORTH BAY	SOUTH BAY	CORTESE	TOXIC PITS	WATER WELLS	RCRA VIOL	TRIS	UST/AST	ERNS
123	FRANK W. DUNNE CO. 1007 41ST ST EMERYVILLE, CA 94608	129416 0.89 MI SE																X		X
123	DUNNE QUALITY PAINTS 1007 41ST OAKLAND, CA 94601	7430678 0.89 MI SE											X							
123	DUNNE QUALITY PAINTS 1007 41ST ST EMERYVILLE, CA 94608	930125 0.89 MI SE						X		X										
123	BOYSEN PAINT 1001 41ST ST EMERYVILLE, CA 94608	3781176 0.91 MI SE						X												
123	BOYSEN PAINT 1001 41ST EMERYVILLE, CA 94608	7430677 0.91 MI SE											X							
123	OWNER/OPERATOR 4055 LINDEN ST EMERYVILLE, CA 94608	8581951 0.91 MI SE																X		
123	CALIFORNIA LINEN RENTAL 989 41ST EMERYVILLE, CA 94608	7430681 0.93 MI SE											X							
123	CALIFORNIA LINEN RENTAL 989 41ST ST EMERYVILLE, CA 94608	1582097 0.93 MI SE						X												
124	UNKNOWN 1094 YERBA BUENA AVE EMERYVILLE, CA 94608	8599904 0.90 MI SE																		X
124	COMMERCIAL 1033 YERBA BUENA EMERYVILLE, CA 94608	4505716 0.92 MI SE																X		
124	ERIC SCHMIER REALTY 1033 YERBA BUENA AVE EMERYVILLE, CA 94608	8599903 0.93 MI SE																X		
125	NATIONAL STARCH CHEM CO 742 GRAYSON ST BERKELEY, CA 94710	291237 0.92 MI NW						X												X
126	THE P.Q. CORPORATION 801 GRAYSON BERKELEY, CA 94710	337053 0.92 MI N						X									X	X	X	X
126	UNKNOWN 801 GRAYSON ST. BERKELEY, CA 94710	8578860 0.93 MI N																		X
127	GRANT LABORATORIES 6020 ADELIN ST OAKLAND, CA 94608	178148 0.92 MI E					X													X



X = search criteria; • = tag-along (beyond search criteria).

For more information call VISTA Information Solutions, Inc. at 1 - 800 - 767 - 0403.

Report ID: 662301901

Date of Report: August 3, 1999

Version 2.6.1

Page #36

MAP ID	SITES IN THE SURROUNDING AREA (within 1/2 - 1 mile)	VISTA ID DISTANCE DIRECTION	A			B							C			D					
			NPL	CORRACTIS(TSD)	SPL	SCL	CERCLIS/NFRAP	TSD	LUST	SWLF	DEED RSTR	NORTH BAY	SOUTH BAY	CORTESE	TOXIC PITS	WATER WELLS	RCRA VIOL	TRIS	UST/AST	ERNS	GNRTR
128	BERKELEY BUSINESS CENTER 2900 2942 SAN PABLO BERKELEY, CA 94702	929792 0.94 MI N											X								
128	WALGREENS 2609 2885 SAN PABLO AVE BERKELEY, CA 94702	11504090 0.95 MI N																			X
129	EMERALD PACKAGING 2821 0010TH BERKELEY, CA 94710	138919 0.94 MI N							X										X		
129	EMERALD PACKAGING 2821 10TH BERKELEY, CA 94710	3775142 0.94 MI N											X								
130	PRECISION MOTORS 1054 39TH ST EMERYVILLE, CA 94608	3765655 0.95 MI SE																			X
130	H BECK SVC REPAIR 1040 APGAR ST EMERYVILLE, CA 94608	190719 0.98 MI SE																			X
131	C M SERVICE STATION 1441 ASHBY BERKELEY, CA 94702	3781203 0.96 MI NE							X				X								
131	MEADOWS PROPERTY 1440 ASHBY AVE BERKELEY, CA 94703	7252859 0.96 MI NE							X												
131	WILLIAM BYRON RUMFORD SR PLAZA 3000 SACRAMENTO ST BERKELEY, CA 94702	6532148 0.98 MI NE							X												
132	MARKS PROPERTY MANAGEMENT 3800 SAN PABLO AVE EMERYVILLE, CA 94608	8594674 0.96 MI SE																	X		
132	GMC TRUCK COACH DIVISION 3800 SAN PABLO AVE EMERYVILLE, CA 94608	173501 0.96 MI SE													X						X
132	OAKLAND TRUCK CENTER (FORMERLY 3800 SAN PABLO EMERYVILLE, CA 94608	260865 0.96 MI SE																	X		
132	RW AUTO SERVICE 1043 W. MACARTHUR EMERYVILLE, CA 94608	363887 0.99 MI SE																			X
133	MILLER BRANDS OF THE EAST BAY 3535 HOLLIS ST EMERYVILLE, CA 94608	8579286 0.96 MI S																	X		
134	OAKLAND STATION 3465 ETTIE ST EMERYVILLE, CA 94608	8577167 0.97 MI S																	X		

X = search criteria; • = tag-along (beyond search criteria).


For more information call VISTA Information Solutions, Inc. at 1 - 800 - 767 - 0403.

Report ID: 662301901

Date of Report: August 3, 1999


Version 2.6.1

Page #37





MAP ID	SITES IN THE SURROUNDING AREA (within 1/2 - 1 mile)	VISTA ID DISTANCE DIRECTION	A			B								C			D			
			NPL	CORRACTS(TSD)	SPL	SGL	CERCLIS/NFRAP	TSD	LUST	SWLF	DEED RSTR	NORTH BAY	SOUTH BAY	CORTESE	TOXIC PITS	WATER WELLS	RCRA VIOL	TRIS	UST/AST	ERNS
134	OAKLAND 3465 ETTIE EMERYVILLE, CA 94608	1261476 0.97 MI S																X		
134	CALTRANS 3465 ETTIE ST EMERYVILLE, CA 94608	7432284 0.97 MI S						X												
134	CALTRANS DISTRICT 4 3465 ETTIE ST EMERYVILLE, CA 94608	56508 0.97 MI S																		X
134	ETTIE STREET PUMP STATION 3455 ETTIE ST. EMERYVILLE, CA 94608	11498753 0.98 MI S																X		
134	SEWAGE PUMPING PLANT 3455 ETTIE ST EMERYVILLE, CA 94608	8577166 0.98 MI S																X		
134	CITY OF OAKLAND ETTIE ST. PUMP 3455 ETTIE ST EMERYVILLE, CA 94608	10816948 0.98 MI S						X												
134	CONSTRUCTION YARD 3428 ETTIE EMERYVILLE, CA 94608	1146955 0.99 MI S						X					X					X		
134	BAY AREA CONTAINER TRANSPORT 3427 ETTIE EMERYVILLE, CA 94608	3195449 0.99 MI S																X		
134	HENRY SHIREK ESTATE 3425 ETTIE ST EMERYVILLE, CA 94608	8577165 0.99 MI S						X										X		
134	SHIREK ESTATE 3425 ETTIE ST EMERYVILLE, CA 94608	3766676 0.99 MI S						X												
135	DAMELE PROPERTY 4401 MARKET EMERYVILLE, CA 94608	1594718 0.97 MI E						X					X							
135	ARCO STATION 4401 MARKET EMERYVILLE, CA 94608	4034485 0.97 MI E						X										X		
136	PROEN PRODUCTS CO 2777 9TH ST ALBANY, CA 94706	340399 0.98 MI N						X			X									X
136	GERMAIN'S 2777-9TH ST. ALBANY, CA 94706	3156197 0.98 MI N							X											
137	WIRTH PROPERTY 2607 MANDELA PKWY OAKLAND, CA 94607	8585441 0.99 MI S																X		



X = search criteria; • = tag-along (beyond search criteria).

For more information call VISTA Information Solutions, Inc. at 1 - 800 - 767 - 0403.


Report ID: 662301901

Date of Report: August 3, 1999

Version 2.6.1

Page #38

MAP ID	SITES IN THE SURROUNDING AREA (within 1/2 - 1 mile)	VISTA ID DISTANCE DIRECTION	A			B								C		D				
			NPL	CORRACIS(TSD)	SPL	SCL	CERCLIS/NFRAP	TSD	LUST	SWLF	DEED RSTR	NORTH BAY	SOUTH BAY	CORTESE	TOXIC PITS	WATER WELLS	RCRA VIOL	TRIS	UST/AST	ERNS
138	L.J. KRUSE COMPANY 920 PARDEE BERKELEY, CA 94710	1249417 0.99 MI N																X		



X = search criteria; \* = tag-along (beyond search criteria).

For more information call VISTA Information Solutions, Inc. at 1 - 800 - 767 - 0403.


Report ID: 662301901

Date of Report: August 3, 1999

Version 2.6.1

Page #39

UNMAPPED SITES	VISTA ID	A			B							C			D					
		NPL	CORRACTS(TSD)	SPL	SCL	CERCLIS/NFRAP	TSD	LUST	SWLF	DEED RSTR	NORTH BAY	SOUTH BAY	CORIESE	TOXIC PITS	WATER WELLS	RCRA VIOL	TRIS	UST/AST	ERNS	GNRTR
IKEA (FORMER BARBARY COAST) 4300 EASTSHORE HIGHWAY EMERYVILLE, CA 94608	7856450			X																
63RD STREET TRUNK SEWER PROJECT 63RD STREET EMERYVILLE, CA 94608	12551189				X															
MARKET PLACE MARTIN CO CHRISTIE AVE EMERYVILLE, CA 94608	7291214						X													
JUDSON STEEL SHELLMOUND ST EMERYVILLE, CA 94608	1588039						X					X								
SHELLMOUND VENTURE PROJECT SHELLMOUND ST EMERYVILLE, CA 94608	4286620				X															
CHALLENGE MANUFACTURING CO. 1308 67TH ST EMERYVILLE, CA 94608	1249199																X			
VACANT LOT OWNER KEITH RUTLEDG 5829 ADELINE ST EMERYVILLE, CA 94608	11498460						X													
CLAWSON HIGH SCHOOL 3315 420 PERALTA ST EMERYVILLE, CA 94608	7852160						X													
SCHNITZER STEEL PRDCTS HOWARD TERMINAL ADELINE ST OAKLAND, CA 94607	107592						X													
EASTSHORE LINES INC 2400 ADELINE ST OAKLAND, CA 94607	12639401						X													
UNKNOWN 1201 MASONIC AVE SANTA FE AVE BERKELEY, CA 94702	2242328																			X
PACIFIC REFINERY 4901 SAN PABLO AVE BERKELEY, CA 94702	8594676																			X
3310 POWELL ST EMERYVILLE, CA 94608	8591000																			X
U.S. ARMY RESERVE CENTER BLDG 1070 OAKLAND, CA 94626	8566547																	X		
DELTA LINES. 65TH ST EMERYVILLE, CA 94608	1218969																	X		
3310 POWELL ST EMERYVILLE, CA 94608	8591001																			X



X = search criteria; \* = tag-along (beyond search criteria).

For more information call VISTA Information Solutions, Inc. at 1 - 800 - 767 - 0403.


Report ID: 662301901

Date of Report: August 3, 1999

Version 2.6.1

Page #40

UNMAPPED SITES	VISTA ID	A			B							C			D					
		NPL	CORRACTS(USD)	SPL	SCL	CERCLIS/NFRAP	TSD	LUST	SWLF	DEED RSTR	NORTH BAY	SOUTH BAY	CORTESE	TOXIC PITS	WATER WELLS	RCRA VIOL	TRIS	UST/AST	ERNS	GNRTR
UNKNOWN WB 80 E OF ASHBY EMERYVILLE, CA 94608	8598719																		X	
UNKNOWN WB 80 JUST E OF POWELL ST EMERYVILLE, CA 94608	8598668																		X	
CYPRESS FREEWAY-3RD STREET SOUNDWALL 2RD STREET BETWEEN CENTER AND PERALT OAKLAND, CA 94607	7006266				X															
EMERYVILLE REDEVELOPMENT AGCY TRANSO LACOSTE SITE EMERYVILLE, CA 94608	7240788						X													
DELTA LINES. 065TH 065TH 5TH EMERYVILLE, CA 94608	4016116															X				
4 ANCHOR DRIVE NO.428 EMORY COVE MARINA EMERYVILLE, CA 94608	427102																		X	
JOHNNY'S AUTOMOTIVE 3909 MARTIN L KING WAY EMERYVILLE, CA 94608	8586301																X			
ALTA BUILDING MATERIALS 2857 AHANNAH ST EMERYVILLE, CA 94608	8569602																X			
ORRELL - KEEFE INC GRAND AVE OVERPASS OAKLAND, CA 94607	312203																			X
CITY OF EMERYVILLE OLD SHELLMOUND ST OLD SHELLMOUND ST SOIL AND EMERYVILLE, CA 94608	11634945																			X
EMERYVILLE APARTMENT COMPLEX DEVELOPMENT FRONTAGE ROAD PROPERTY EMERYVILLE, CA	7291398						X													
MACY MOVERS, INC. 2865 007TH BERKELEY, CA 94710	1154877																X			
PORT OF OAKLAND LANA KAI MARINA LANA KAI MARINA OAKLAND, CA 94607	7291571						X													
UNKNOWN POWELL ST, CITY MARINA EMERYVILLE, CA 94608	8590992																		X	
CATELLUS EMERYVILLE CRESCENT PROPERTY SAN FRANCISCO BAY SHORELINE EMERYVILLE, CA	6532159						X													



X = search criteria; \* = tag-along (beyond search criteria).

For more information call VISTA Information Solutions, Inc. at 1 - 800 - 767 - 0403.


Report ID: 662301901

Date of Report: August 3, 1999

Version 2.6.1

Page #41

UNMAPPED SITES	VISTA ID	A				B								C			D			
		NPL	CORRACTS(TSD)	SPL	SCL	CERCLIS/NFRAP	TSD	IUST	SWLF	DEED RSTR	NORTH BAY	SOUTH BAY	CORTESE	TOXIC PITS	WATER WELLS	RCRA VIOL	TRIS	UST/AST	ERNS	GNRTR
UNKNOWN HWY I-80 AND POWELL EMERYVILLE, CA 94608	8590993																		X	
PGE 63RD AND CHRISTIE EMERYVILLE, CA 94608	8573521																		X	
EMERYVILLE MARINA EMERYVILLE, CA 94608	8576901																		X	
PORT OF OAKLAND OAKLAND AIRPORT OAKLAND, CA 94607	335894																			X
INTERSTATE HIGHWAY 80/EMERYVILLE INTERSTATE 80 EMERYVILLE, CA 94608	6532043				X															
CALTRANS RECONSTRUCTION PROJECT I-880 CYPRESS OAKLAND, CA 94607	6531956						X													
OAKLAND NATIONAL ENGRAVES 41ST AVE ADELIN ST OAKLAND, CA 94607	6531878						X													
64TH AND 65TH ST EMERYVILLE, CA	6531869						X													
YERBA BUENA PROJECT OAKLAND, CA 94607	6531787						X													
OAKLAND ARMY BASE BLDG 807 OAKLAND, CA 94607	6531771						X													
GARRET FREIGHTLINES, INC. 6400 EASTSHORE HWY EMERYVILLE, CA 94608	8577156																X			
SF OAKLAND BAY BRIDGE O BAY BRIDGE TOLL PLAZ OAKLAND, CA 94607	7850401						X													
CFS CORPORATION 5110 007TH OAKLAND, CA 94607	4015449																X			
MARINE TERMINALS CORPORATION 5190 007TH OAKLAND, CA 94607	4015450																X			
UNION PACIFIC RAILROAD MP5.8 RAILROAD STATION OAKLAND, CA 94607	6922478																			X
VANCANT LOT 11TH ST OAKLAND, CA 94607	5350097						X					X								



X = search criteria; • = tag-along (beyond search criteria).

For more information call VISTA Information Solutions, Inc. at 1 - 800 - 767 - 0403.


Report ID: 662301901

Date of Report: August 3, 1999

Version 2.6.1

Page #42

UNMAPPED SITES	VISTA ID	A				B							C			D			
		NPL	CORRACTS(TSD)	SPL	SCL	CERCLIS/NFRAP	TSD	IUST	SWLF	DEED RSIR	NORTH BAY	SOUTH BAY	CORTESE	TOXIC PITS	WATER WELLS	RCRA VIOL	TRIS	UST/AST	ERNS
SAN FRANCISCO BAY BRIDGE O BAY BRIDGE TOLL SE EMERYVILLE, CA 94608	12639504						X												
UNKNOWN WB 80 AT POWELL EMERYVILLE, CA 94608	2235041																	X	
ALL FOREIGN AUTO SALVAGE 1475 WASTSHORE BERKELEY, CA 94710	4047756																X		
UNKNOWN BETWEEN 64TH AND 65TH ST EMERYVILLE, CA 94608	8569048																	X	
UNKNOWN SB HWY 13 AT LINCOLN EMERYVILLE, CA 94608	8592852																	X	
OAKLAND CITY OFREDEV AGENCY 1330 MARTIN LUTHER KING OAKLAND, CA 94607	7851804						X												
EMERYVILLE MARKETPLACE BETW 64TH, POWELL,180, SPRR TR EMERYVILLE, CA 94608	7631057					X													
GENERAL STEAMSHIP 5TH AND STOCKTON BERTH 10 EMERYVILLE, CA 94608	8595907																	X	
UNKNOWN 29TH ST BETW SAN PABLO M LUTHER KING EMERYVILLE, CA 94608	2215353																	X	
CHIRON CORPORATION HOLLIS STREET EMERYVILLE, CA 94608	6673794																		X
PORT OF OAKLAND UNION PT BASIN OAKLAND, CA 94607	6462141																	X	X
BLAZIC INDUSTRIAL BALANCING 1016W MCARTHUR BLVD EMERYVILLE, CA 94608	8567940																X		
SOUTHERN PACIFIC PIPE LINES INC SUBWAY 7TH ST OAKLAND, CA 94607	390452																		X
CALTRANS TOLL PLAZA PAINT YARD SE BAY BRIDGE TOLL PLAZA EMERYVILLE, CA 94608	7005411																X		
YERBA BUENA (CATELLVS) EMERYVILLE, CA	4823228								X										
YERBA BUENA (CATELLVS) EMERYVILLE, CA	4570472								X										



X = search criteria; \* = tag-along (beyond search criteria).

For more information call VISTA Information Solutions, Inc. at 1 - 800 - 767 - 0403.


Report ID: 662301901

Date of Report: August 3, 1999

Version 2.6.1

Page #43

UNMAPPED SITES	VISTA ID	A				B								C			D			
		NPL	CORRACIS(TSD)	SPL	SCL	CERCLIS/NFRAP	TSD	LUST	SWLF	DEED RSTR	NORTH BAY	SOUTH BAY	CORTESE	TOXIC PITS	WATER WELLS	RCRA VIOL	TRIS	UST/AST	ERNS	GNRR
425 HOLLIS ST EMERYVILLE, CA 94608	8579284																		X	
3310 POWELL ST PARTY BOAT DOCK EMERYVILLE, CA 94608	8591002																		X	
ASHLAND OIL 0 FERRY PETROLEUM OAKLAND, CA 94607	7852188						X													
3310 POWELL ST SAN FRANCISCO BAY EMERYVILLE, CA 94608	8591003																		X	
CHIRON CORP 53RD AND HOLLIS ST EMERYVILLE, CA 94608	8579283																		X	
STEVE MILLER IMPORTS 1375 PAUL AVE EMERYVILLE, CA 94608	399736																			X
UNKNOWN E OF YERBA BUENA I-FLOWING TOWARD EMERY EMERYVILLE, CA 94608	8599906																		X	
UNKNOWN 104 YERBA BUENA AVE EMERYVILLE, CA 94608	8599902																		X	
MANDELA PARKWAY CORRIDOR MANDELA PARKWAY BETWEEN 34TH AND 8TH OAKLAND, CA 94607	7430994				X															
UNKNOWN 45TH ST AND HOLDEN ST EMERYVILLE, CA 94608	8579223																		X	
GALLAGHER BURKE INC 7100 BOUNTAIN BLVD OAKLAND, CA 94623	247661						X													
FLEET INDUSTRIAL SUPPLY CNTR 7TH MARITIME ST OAKLAND, CA 94625	7006090																X			
NAVY TRANSPORTATION MAINT/SHOP NAVAL SUPPLY CENTER OAKLAND, CA 94623	8587613																X			
ANDRADE WAREHOUSE 2914 7TH ST OAKLAND, CA 94607	1244551																X			
CALTRANS EAST SPANS OF SAN FRANCISCO OAKLAND, CA 94607	11504093																			X
EAST BAY SERVICE ROAD TENT SFO BRDG E. BAY TOLL PLZA OAKLAND, CA 94607	8572028						X										X			



X = search criteria; • = tag-along (beyond search criteria).

For more information call VISTA Information Solutions, Inc. at 1 - 800 - 767 - 0403.


Report ID: 662301901

Date of Report: August 3, 1999

Version 2.6.1

Page #44

UNMAPPED SITES	VISTA ID	A				B								C			D		
		NPL	CORRACTS(TSD)	SPL	SCL	CERCLIS/NFRAP	TSD	LUST	SWLF	DEED RSTR	NORTH BAY	SOUTH BAY	CORIESE	TOXIC PITTS	WATER WELLS	RCRA VIOL	TRIS	UST/AST	ERNS
OAKLAND ARMY BASE BLDG 812-828-5-POVTAL OAKLAND, CA 94623	8566540																X		
SF-OAK BAY BRIDGE CALTRANS BAY BRIDGE TOLL PLAZA OAKLAND, CA 94623	8573092																X		
CALTRANS WOOD ST 34TH ST OAKLAND, CA 94607	8568702																X		
SPT CO LOCO FUEL PLANT WD01 04 0 PINE ST FOOT OF OAKLAND, CA 94607	12640017						X												
HARBOR TRANSPORTATION CENTER 250 EXECUTIVE WAY OAKLAND, CA 94625	12361902																X		
PORT OF OAKLAND HANGER 6 11007 AIRPORT OAKLAND, CA 94614	7431274											X							
FLEET INDUSTRIAL SUPPLY C 541 ACRES EASTERN SHORE OF TH OAKLAND, CA 94625	7431148											X							
RAILROAD RIGHT-OF-WAY WOOD ST FOOT OF SOUTH OAKLAND, CA 94607	8598807																X		
S SPILL-SCHNITZER STEEL PRODUCT CO. FOOT OF ADELINE ST. OAKLAND, CA	3593659								X										
BLOCK PROPERTY 6510 ADDISON BERKELEY, CA	7431167											X							
FAA, BLDG M104, MOIA 51 JOHN GLENN DR OAKLAND, CA	7851367						X												
EBMUD 7TH ST 29TH AVE OAKLAND, CA	1591534						X					X							
OAKLAND ARMY BASE (FORMERLY ASI LEA OAKLAND, CA	4570445								X										
CROWLEY MARITIME CORPORATION PACIFIC DRY DOCK AND REPAIR YD OAKLAND, CA	4570533									X									
OAKLAND ARMY BASE (FORMERLY ASI LEA OAKLAND, CA 94626	4823458									X									
BERKELEY BEACON 1900 M L KING WAY BERKELEY, CA	7857249																X		



X = search criteria; \* = tag-along (beyond search criteria).

For more information call VISTA Information Solutions, Inc. at 1 - 800 - 767 - 0403.

Report ID: 662301901

Date of Report: August 3, 1999

Version 2.6.1

Page #45



UNMAPPED SITES	VISTA ID	A										B							C			D
		NPL	CORRACTS(TSD)	SPL	SCL	CERCLIS/NFRAP	TSD	LUST	SWLF	DEED RSTR	NORTH BAY	SOUTH BAY	CORTESE	TOXIC PITS	WATER WELLS	RCRA VIOL	TRIS	UST/AST	ERNS	GNRTR		
PORT OF OAKLAND/NINTH AVENUE TERMINAL EIGHTH-NINTH AVENUE OAKLAND, CA	2291068						X															
CITY OF OAKLAND TRANSFER STATION OAKLAND, CA	6830001							X														
MANASSE - BLOCK TANNING CO. GILMAN ST. BERKELEY, CA	3867343									X												
PORT OF OAKLAND - KING INTERESTS SI OAKLAND AIRPORT OAKLAND, CA	1595209						X		X													
OAKLAND INTERNATIONAL AIRPORT OAKLAND INTERNATIONAL AIRPORT OAKLAND, CA	7291755						X															
GENERAL ELECTRIC COMPANY 100 WOODLAWN AVENUE OAKLAND, CA	4826802							X														
PORT OF OAKLAND LANA KAI MARINA OAKLAND, CA	1594330								X													
WAREHAM DEVELOPMENT SEVENTH ST. PROPERTIES BERKELEY, CA	3867315								X													
HAWKINS HAWKINS 1255 E SHORE BLVD BERKELEY, CA 94710	8593683																			X		
KAISER PERMANENTE 1705 EAST SHORE HWY BERKELEY, CA 94710	2238665																			X		
ROUND TOP RADIO (CAO480) 5.3 MILES NE OAKLAND CIVIC CEN OAKLAND, CA	6613560																X					
BERKELEY PENINSULA PROPERTIES BERKELEY, CA	6531751						X															
OAKLAND FUEL FACILITIES CORP. TANK FARM S - S. FIELD OAKLAND, CA	4924439																X					
PORT OAKLAND: OAKLAND AIRPORT HANGER #6 OAKLAND, CA	1593878								X													
CYPRESS EAST SHOPPING CEN 10015 VALLEY VIEW CYPRESS, CA	7428959							X														
LANTERN BAY CLEANERS 24839 DEL PRADO DANA POINT, CA	5434787							X														



X = search criteria; • = tag-along (beyond search criteria).

For more information call VISTA Information Solutions, Inc. at 1 - 800 - 767 - 0403.


Report ID: 662301901

Date of Report: August 3, 1999

Version 2.6.1

Page #46

UNMAPPED SITES	VISTA ID	A				B							C			D				
		NPL	CORRACTS(TSD)	SPL	SCL	CERCLIS/NFRAP	TSD	LUST	SWLF	DEED RSTR	NORTH BAY	SOUTH BAY	CORTESE	TOXIC PITS	WATER WELLS	RCRA VIOL	TRIS	UST/AST	ERNS	GNRTR
EATON CORP M S C PRODUCTS 1640 MONROVIA COSTA MESA, CA	7428185							X												
VALENTEC WELLS 3190 PULLMAN COSTA MESA, CA	4824957							X												
ROTARY OFFSET PRINTERS 1600 E ORANGETHORPE FULLERTON, CA	7428961							X												
SIGMA CIRCUITS INC 2970 AIRWAY COSTA MESA, CA	7428183							X												
LOS ANGELES TIMES 1375 SUNFLOWER COSTA MESA, CA	7431640							X												
FAVORITE FOODS INC 1901 E VIA BURTON FULLERTON, CA	1183144							X												
EMERYVILLE ASHBY ASHBY ST , CA	7431292							X												
KNIGHT EQUIPMENT INTERNAT 2945 AIRWAY COSTA MESA, CA	5708225							X												



X = search criteria; \* = tag-along (beyond search criteria).

For more information call VISTA Information Solutions, Inc. at 1 - 800 - 767 - 0403.

Report ID: 662301901

Date of Report: August 3, 1999

Version 2.6.1

Page #47

# SITE ASSESSMENT PLUS REPORT (ALL DATABASES SEARCHED TO 1 MILE)

## DETAILS

### PROPERTY AND THE ADJACENT AREA (within 1/8 mile)

<b>VISTA Address*:</b>	<b>INDUSTRIAL HARD CHROME</b> <b>5701 HOLLIS ST</b> <b>EMERYVILLE, CA 94608</b>	<b>VISTA ID#:</b>	208172
		<b>Distance/Direction:</b>	0.00 MI / NA
		<b>Plotted as:</b>	Point
<b>Regional CERCLIS / SRC# 2462</b>		<b>EPA ID:</b>	CAD980884399
<b>Agency Address:</b>		<i>SAME AS ABOVE</i>	
<b>Regional Utility Description:</b>			
<i>NEW ERRIS SITE</i>			
<b>NFRAP / SRC# 5791</b>		<b>EPA ID:</b>	CAD980884399
<b>Agency Address:</b>		<i>SAME AS ABOVE</i>	
<b>EPA Region:</b>		9	
<b>Congressional District:</b>		8	
<b>Federal Facility:</b>		<i>Agency Code ( )</i>	
<b>Facility Ownership:</b>		<i>UNKNOWN</i>	
<b>Site Incident Category:</b>		<i>unknown</i>	
<b>Federal Facility Docket:</b>		<i>SITE IS NOT INCLUDED ON THE DOCKET</i>	
<b>NPL Status:</b>		<i>NOT ON NPL</i>	
<b>Incident Type:</b>		<i>Unknown</i>	
<b>Proposed NPL Update #:</b>		0	
<b>Final NPL Update #:</b>		0	
<b>Financial Management System ID:</b>		<i>NOT REPORTED</i>	
<b>Latitude:</b>		3750060	
<b>Longitude:</b>		12217120	
<b>Lat/Long Source:</b>		<i>GENERATED BY THE GEOGRAPH DATABASE</i>	
<b>Lat/Long Accuracy:</b>		<i>Unknown</i>	
<b>Dioxin Tier:</b>		<i>Unknown</i>	
<b>USGS Hydro Unit:</b>		18050002	
<b>RCRA Indicator:</b>		<i>Unknown</i>	
<b>Unit Id:</b>		0	
<b>Unit Name:</b>		<i>ENTIRE SITE</i>	
<b>Type:</b>	<i>DISCOVERY</i>	<b>Lead Agency:</b>	<i>EPA FUND-FINANCED</i>
<b>Qualifier:</b>	<i>UNKNOWN</i>	<b>Category:</b>	<i>Unknown</i>
<b>Name:</b>	<i>NOT REPORTED</i>	<b>Actual Start Date:</b>	<i>NOT REPORTED</i>
<b>Plan Status:</b>	<i>Unknown</i>	<b>Actual Completion Date:</b>	<i>UNKNOWN</i>

Map ID

1A



\* VISTA address includes enhanced city and ZIP.

For more information call VISTA Information Solutions, Inc. at 1 - 800 - 767 - 0403.

Report ID: 662301901

Date of Report: August 3, 1999

Version 2.6.1

Page #48

**PROPERTY AND THE ADJACENT AREA (within 1/8 mile) CONT.**

Type:	PRELIMINARY ASSESSMENT	Lead Agency:	STATE, FUND FINANCED
Qualifier:	NO FURTHER REMEDIAL ACTION PLANNED	Category:	Unknown
Name:	NOT REPORTED	Actual Start Date:	NOT REPORTED
Plan Status:	Unknown	Actual Completion Date:	UNKNOWN

VISTA Address*:	<b>FOOD AND DRUG LABORATORY</b> 5705 HOLLIS ST EMERYVILLE, CA 94608	VISTA ID#:	5355010
		Distance/Direction:	0.00 MI / NA
		Plotted as:	Point
<b>RCRA-SmGen - RCRA-Small Generator / SRC# 5896</b>		EPA ID:	CA0000939538
Agency Address:	SAME AS ABOVE		
Generator Class:	Generates 100 kg./month but less than 1000 kg./month of non-acutely hazardous waste		

Map ID  
**1A**

VISTA Address*:	<b>WESTINGHOUSE ELECTRIC CORP</b> 5899 PELADEAU ST PO BOX 8202 EMERYVILLE, CA 94608	VISTA ID#:	465950
		Distance/Direction:	0.00 MI / NA
		Plotted as:	Point
<b>Regional CERCLIS / SRC# 2462</b>		EPA ID:	CAT080032113
Agency Address:	WESTINGHOUSE ELECTRIC CORP EMERYVILLE 5899 PELADEAU ST EMERYVILLE, CA 94608		

Map ID  
**1B**


Regional Utility Description:	ERRIS SITE		
<b>Regional CERCLIS / SRC# 2462</b>		EPA ID:	CAT080032113
Agency Address:	WESTINGHOUSE ELECTRIC CORP EMERYVILLE 5899 PELADEAU ST EMERYVILLE, CA 94608		

Regional Utility Description:	RCRA REGULATED: GENERATOR SEE NOTIFICATION FILE		
<b>Regional CERCLIS / SRC# 2462</b>		EPA ID:	CAT080032113
Agency Address:	WESTINGHOUSE ELECTRIC CORP EMERYVILLE 5899 PELADEAU ST EMERYVILLE, CA 94608		

Regional Utility Description:	RANKING STATE		
<b>Regional CERCLIS / SRC# 2462</b>		EPA ID:	CAT080032113
Agency Address:	WESTINGHOUSE ELECTRIC CORP EMERYVILLE 5899 PELADEAU ST EMERYVILLE, CA 94608		

Regional Utility Description:	CHECK ON RESULTS OF EMERYVILLE MARKET PLACE		
<b>STATE LUST - State Leaking Underground Storage Tank / SRC# 4579</b>		EPA/Agency ID:	N/A
Agency Address:	WESTINGHOUSE ELECTRICAL CORP 5899 PELADEAU EMERYVILLE, CA		

Facility ID:	01S0021
Leak Report Date:	19890804
Contamination Confirmed Date:	000003.*
Remediation Start Date:	09/21/85
Leak Source:	SPILLAGE OF TRANSFOR
Wells Impacted:	0
Remediation Status:	ACTIVE
Priority:	NOT ON PRIORITY LIST



\* VISTA address includes enhanced city and ZIP.

For more information call VISTA Information Solutions, Inc. at 1 - 800 - 767 - 0403.

Report ID: 662301901

Date of Report: August 3, 1999

Version 2.6.1

Page #49

**PROPERTY AND THE ADJACENT AREA (within 1/8 mile) CONT.**

<b>Lead Agency:</b>	SA
<b>Contact:</b>	SA
<b>Description / Comment:</b>	ELECTRICAL EQUIPMENT REPAIR
<b>Description / Comment:</b>	G

<b>NFRAP / SRC# 5791</b>	<b>EPA ID:</b>	CAT080032113
--------------------------	----------------	--------------

<b>Agency Address:</b>	WESTINGHOUSE ELECTRIC CORP EMERYVILLE 5899 PELADEAU ST EMERYVILLE, CA 94608
<b>EPA Region:</b>	9
<b>Congressional District:</b>	8
<b>Federal Facility:</b>	Agency Code ( )
<b>Facility Ownership:</b>	UNKNOWN
<b>Site Incident Category:</b>	unknown
<b>Federal Facility Docket:</b>	SITE IS NOT INCLUDED ON THE DOCKET
<b>NPL Status:</b>	NOT ON NPL
<b>Incident Type:</b>	Unknown
<b>Proposed NPL Update #:</b>	0
<b>Final NPL Update #:</b>	0
<b>Financial Management System ID:</b>	NOT REPORTED
<b>Latitude:</b>	37502760
<b>Longitude:</b>	12217200
<b>Lat/Long Source:</b>	RESEARCHED BY THE REGION AND MANUALLY ENTERED
<b>Lat/Long Accuracy:</b>	Unknown
<b>Dioxin Tier:</b>	Unknown
<b>USGS Hydro Unit:</b>	18050002
<b>RCRA Indicator:</b>	Unknown

<b>Unit Id:</b>	0
<b>Unit Name:</b>	ENTIRE SITE


<b>Type:</b>	DISCOVERY	<b>Lead Agency:</b>	EPA FUND-FINANCED
<b>Qualifier:</b>	UNKNOWN	<b>Category:</b>	Unknown
<b>Name:</b>	NOT REPORTED	<b>Actual Start Date:</b>	NOT REPORTED
<b>Plan Status:</b>	Unknown	<b>Actual Completion Date:</b>	UNKNOWN

<b>Type:</b>	PRELIMINARY ASSESSMENT	<b>Lead Agency:</b>	EPA FUND-FINANCED
<b>Qualifier:</b>	LOWER PRIORITY	<b>Category:</b>	Unknown
<b>Name:</b>	NOT REPORTED	<b>Actual Start Date:</b>	NOT REPORTED
<b>Plan Status:</b>	Unknown	<b>Actual Completion Date:</b>	UNKNOWN

<b>Type:</b>	PRELIMINARY ASSESSMENT	<b>Lead Agency:</b>	EPA FUND-FINANCED
<b>Qualifier:</b>	NO FURTHER REMEDIAL ACTION PLANNED	<b>Category:</b>	Unknown
<b>Name:</b>	NOT REPORTED	<b>Actual Start Date:</b>	NOT REPORTED
<b>Plan Status:</b>	Unknown	<b>Actual Completion Date:</b>	UNKNOWN

<b>RCRA-SmGen - RCRA-Small Generator / SRC# 5896</b>	<b>EPA ID:</b>	CAT080032113
--	----------------	--------------

<b>Agency Address:</b>	SAME AS ABOVE
<b>Generator Class:</b>	Generates 100 kg./month but less than 1000 kg./month of non-acutely hazardous waste



**PROPERTY AND THE ADJACENT AREA (within 1/8 mile) CONT.**

<b>SCL - State Equivalent CERCLIS List / SRC# 5948</b>		Agency ID:	01360057
<b>Agency Address:</b>	WESTINGHOUSE ELECTRIC CO - EMERYVILL 5899 PELADEAU STREET EMERYVILLE, CA 94608		
<b>Status:</b>	UNKNOWN		
<b>Facility Type:</b>	NOT AVAILABLE		
<b>Lead Agency:</b>	REGIONAL WATER QUALITY CONTROL BOARD		
<b>State Status:</b>	FORMER ANNUAL WORKPLAN SITE, REFERRED TO RWQCB		
<b>Pollutant 1:</b>	UNKNOWN		
<b>Pollutant 2:</b>	UNKNOWN		
<b>Pollutant 3:</b>	UNKNOWN		

<b>VISTA Address*:</b>	<b>WEATHERFORD MOTORS</b> <b>1710 59TH ST</b> <b>EMERYVILLE, CA 94608</b>	<b>VISTA ID#:</b>	3191313
		<b>Distance/Direction:</b>	0.00 MI / NA
		<b>Plotted as:</b>	Point
<b>STATE UST - State Underground Storage Tank / SRC# 5275</b>		EPA/Agency ID:	N/A
<b>Agency Address:</b>	SAME AS ABOVE		
<b>Underground Tanks:</b>	NOT REPORTED		
<b>Aboveground Tanks:</b>	NOT REPORTED		
<b>Tanks Removed:</b>	NOT REPORTED		
<b>Tank ID:</b>	T001U	<b>Tank Status:</b>	REMOVED
<b>Tank Contents:</b>	NOT AVAILABLE	<b>Leak Monitoring:</b>	NOT AVAILABLE
<b>Tank Age:</b>	NOT REPORTED	<b>Tank Piping:</b>	NOT AVAILABLE
<b>Tank Size (Units):</b>	NOT REPORTED (NOT AVAILABLE)	<b>Tank Material:</b>	NOT AVAILABLE


Map ID  
**1C**

<b>VISTA Address*:</b>	<b>WEATHERFORD MOTORS INC</b> <b>1710 059TH</b> <b>EMERYVILLE, CA 94608</b>	<b>VISTA ID#:</b>	4016084
		<b>Distance/Direction:</b>	0.00 MI / NA
		<b>Plotted as:</b>	Point
<b>STATE UST - State Underground Storage Tank / SRC# 1612</b>		EPA/Agency ID:	N/A
<b>Agency Address:</b>	SAME AS ABOVE		
<b>Underground Tanks:</b>	1		
<b>Aboveground Tanks:</b>	NOT REPORTED		
<b>Tanks Removed:</b>	NOT REPORTED		
<b>Tank ID:</b>	T001U	<b>Tank Status:</b>	CLOSED REMOVED
<b>Tank Contents:</b>	OIL (NOT SPECIFIED)	<b>Leak Monitoring:</b>	Agency Code (')
<b>Tank Age:</b>	NOT REPORTED	<b>Tank Piping:</b>	UNKNOWN
<b>Tank Size (Units):</b>	500 (GALLONS)	<b>Tank Material:</b>	BARE STEEL

Map ID  
**1C**

<b>VISTA Address*:</b>	<b>WESTINGHOUSE DISTRIBUTION CENT</b> <b>5815 PELADEAU</b> <b>EMERYVILLE, CA 94608</b>	<b>VISTA ID#:</b>	1232791
		<b>Distance/Direction:</b>	0.02 MI / S
		<b>Plotted as:</b>	Point
<b>STATE UST - State Underground Storage Tank / SRC# 1612</b>		EPA/Agency ID:	N/A
<b>Agency Address:</b>	SAME AS ABOVE		
<b>Underground Tanks:</b>	1		
<b>Aboveground Tanks:</b>	NOT REPORTED		
<b>Tanks Removed:</b>	NOT REPORTED		

Map ID  
**2A**



**PROPERTY AND THE ADJACENT AREA (within 1/8 mile) CONT.**

<b>Tank ID:</b>	T001U	<b>Tank Status:</b>	CLOSED REMOVED
<b>Tank Contents:</b>	UNLEADED GAS	<b>Leak Monitoring:</b>	Agency Code (*)
<b>Tank Age:</b>	NOT REPORTED	<b>Tank Piping:</b>	UNKNOWN
<b>Tank Size (Units):</b>	3000 (GALLONS)	<b>Tank Material:</b>	UNKNOWN

<b>STATE UST - State Underground Storage Tank / SRC# 5275</b>		<b>EPA/Agency ID:</b>	N/A
<b>Agency Address:</b>	WESTINGHOUSE DISTRIBUTION CENT 5815 PELADEAU ST EMERYVILLE, CA 94608		
<b>Underground Tanks:</b>	NOT REPORTED		
<b>Aboveground Tanks:</b>	NOT REPORTED		
<b>Tanks Removed:</b>	NOT REPORTED		

<b>Tank ID:</b>	T001U	<b>Tank Status:</b>	REMOVED
<b>Tank Contents:</b>	NOT AVAILABLE	<b>Leak Monitoring:</b>	NOT AVAILABLE
<b>Tank Age:</b>	NOT REPORTED	<b>Tank Piping:</b>	NOT AVAILABLE
<b>Tank Size (Units):</b>	NOT REPORTED (NOT AVAILABLE)	<b>Tank Material:</b>	NOT AVAILABLE

<b>VISTA Address*:</b>	<b>CHEVRON EMERYVILLE TERMINAL LANDREGAN POWELL EMERYVILLE, CA</b>	<b>VISTA ID#:</b>	6532117
		<b>Distance/Direction:</b>	0.07 MI / SW
		<b>Plotted as:</b>	Point

Map ID  
**2B**

<b>STATE LUST - State Leaking Underground Storage Tank / SRC# 4579</b>		<b>EPA/Agency ID:</b>	N/A
<b>Agency Address:</b>	SAME AS ABOVE		
<b>Facility ID:</b>	0150034		
<b>Leak Report Date:</b>	19870223		
<b>Contamination Confirmed Date:</b>	000003.*		
<b>Wells Impacted:</b>	0		
<b>Remediation Status:</b>	INACTIVE		
<b>Priority:</b>	NOT ON PRIORITY LIST		
<b>Lead Agency:</b>	SA		
<b>Contact:</b>	SA		
<b>Description / Comment:</b>	STORAGE/LOADING FACILITY		

<b>VISTA Address*:</b>	<b>NASH SOLVENT AND THINER 1520 POWELL ST EMERYVILLE, CA 94608</b>	<b>VISTA ID#:</b>	289689
		<b>Distance/Direction:</b>	0.08 MI / SW
		<b>Plotted as:</b>	Point


Map ID  
**2C**

<b>RCRA-SmGen - RCRA-Small Generator / SRC# 5896</b>		<b>EPA ID:</b>	CAT080034242
<b>Agency Address:</b>	NASH SOLVENT THINER 1520 POWELL EMERYVILLE, CA 94608		
<b>Generator Class:</b>	Generates 100 kg./month but less than 1000 kg./month of non-acutely hazardous waste		

<b>VISTA Address*:</b>	<b>AMERICAN BITUMALS ASPHALT 1520 POWELL ST EMERYVILLE, CA 94608</b>	<b>VISTA ID#:</b>	18234
		<b>Distance/Direction:</b>	0.08 MI / SW
		<b>Plotted as:</b>	Point

Map ID  
**2C**

<b>Regional CERCLIS / SRC# 2462</b>		<b>EPA ID:</b>	CAD982358665
<b>Agency Address:</b>	SAME AS ABOVE		
<b>Regional Utility Description:</b>	NEW CERCLIS SITE		



\* VISTA address includes enhanced city and ZIP.

For more information call VISTA Information Solutions, Inc. at 1 - 800 - 767 - 0403.

Report ID: 662301901

Date of Report: August 3, 1999

Version 2.6.1

Page #52


**PROPERTY AND THE ADJACENT AREA (within 1/8 mile) CONT.**

<b>Regional CERCLIS / SRC# 2462</b>		EPA ID:	CAD982358665
<b>Agency Address:</b>		SAME AS ABOVE	
<b>Regional Utility Description:</b>			
CALIFORNIA 3012 SITE			
<b>NFRAP / SRC# 5791</b>		EPA ID:	CAD982358665
<b>Agency Address:</b>		SAME AS ABOVE	
<b>EPA Region:</b>	9		
<b>Congressional District:</b>	8		
<b>Federal Facility:</b>	Agency Code ( )		
<b>Facility Ownership:</b>	PRIVATE		
<b>Site Incident Category:</b>	unknown		
<b>Federal Facility Docket:</b>	SITE IS NOT INCLUDED ON THE DOCKET		
<b>NPL Status:</b>	NOT ON NPL		
<b>Incident Type:</b>	Unknown		
<b>Proposed NPL Update #:</b>	0		
<b>Final NPL Update #:</b>	0		
<b>Financial Management System ID:</b>	NOT REPORTED		
<b>Latitude:</b>	3750060		
<b>Longitude:</b>	12217120		
<b>Lat/Long Source:</b>	GENERATED BY THE GEOGRAPH DATABASE		
<b>Lat/Long Accuracy:</b>	Unknown		
<b>Dioxin Tier:</b>	Unknown		
<b>USGS Hydro Unit:</b>	18050002		
<b>RCRA Indicator:</b>	Unknown		
<b>Unit Id:</b>	0		
<b>Unit Name:</b>	ENTIRE SITE		
<b>Type:</b>	DISCOVERY	<b>Lead Agency:</b>	STATE, FUND FINANCED
<b>Qualifier:</b>	UNKNOWN	<b>Category:</b>	Unknown
<b>Name:</b>	NOT REPORTED	<b>Actual Start Date:</b>	NOT REPORTED
<b>Plan Status:</b>	Unknown	<b>Actual Completion Date:</b>	UNKNOWN
<b>Type:</b>	PRELIMINARY ASSESSMENT	<b>Lead Agency:</b>	STATE, FUND FINANCED
<b>Qualifier:</b>	NO FURTHER REMEDIAL ACTION PLANNED	<b>Category:</b>	Unknown
<b>Name:</b>	NOT REPORTED	<b>Actual Start Date:</b>	NOT REPORTED
<b>Plan Status:</b>	Unknown	<b>Actual Completion Date:</b>	DECEMBER 1, 1988

VISTA Address*:	<b>CHEVRON USA INC EMERYVILLE PLT 1520 POWELL ST EMERYVILLE, CA 94608</b>	VISTA ID#:	81945
		Distance/Direction:	0.08 MI / SW
		Plotted as:	Point

Map ID  
**2C**

<b>STATE LUST - State Leaking Underground Storage Tank / SRC# 4579</b>		EPA/Agency ID:	N/A
<b>Agency Address:</b>		CHEVRON ASPHALT PLANT AND TERMINAL 1520 POWELL ST EMERYVILLE, CA 94608	
<b>Facility ID:</b>		01S0187	
<b>Leak Report Date:</b>		19890615	
<b>Contamination Confirmed Date:</b>		000003	



\* VISTA address includes enhanced city and ZIP.

For more information call VISTA Information Solutions, Inc. at 1 - 800 - 767 - 0403.

Report ID: 662301901

Date of Report: August 3, 1999

Version 2.6.1

Page #53



**PROPERTY AND THE ADJACENT AREA (within 1/8 mile) CONT.**

Wells Impacted:	0
Remediation Status:	INACTIVE
Priority:	NOT ON PRIORITY LIST
Lead Agency:	SA
Contact:	SA

<b>RCRA-LgGen - RCRA-Large Generator / SRC# 5896</b>	EPA ID:	CAT080010846
Agency Address:	CHEVRON USA WESTERN ASPHALT PLT 1520 POWELL ST EMERYVILLE, CA 94608	
Generator Class:	Generates at least 1000 kg./month of non-acutely hazardous waste ( or 1 kg./month of acutely hazardous waste).	

<b>RCRA-SmGen - RCRA-Small Generator / SRC# 5896</b>	EPA ID:	CAT000614636
Agency Address:	SAME AS ABOVE	
Generator Class:	Generates 100 kg./month but less than 1000 kg./month of non-acutely hazardous waste	

<b>SCL - State Equivalent CERCLIS List / SRC# 5948</b>	Agency ID:	01290002
Agency Address:	CHEVRON ASPHALT PLANT TERMINAL 1520 POWELL STREET EMERYVILLE, CA 94608	
Status:	UNKNOWN	
Facility Type:	NOT AVAILABLE	
Lead Agency:	UNKNOWN	
State Status:	REFERRED TO ANOTHER AGENCY	
Pollutant 1:	UNKNOWN	
Pollutant 2:	UNKNOWN	
Pollutant 3:	UNKNOWN	

VISTA Address*:	<b>HOGLAND, BOGART, ETC. 5743 LANDREGAN ST EMERYVILLE, CA 94608</b>	VISTA ID#:	8581964
		Distance/Direction:	0.09 MI / S
		Plotted as:	Point


Map ID  
**2D**

<b>STATE UST - State Underground Storage Tank / SRC# 5275</b>	EPA/Agency ID:	N/A	
Agency Address:	SAME AS ABOVE		
Underground Tanks:	NOT REPORTED		
Aboveground Tanks:	NOT REPORTED		
Tanks Removed:	NOT REPORTED		
Tank ID:	7001U	Tank Status:	REMOVED
Tank Contents:	NOT AVAILABLE	Leak Monitoring:	NOT AVAILABLE
Tank Age:	NOT REPORTED	Tank Piping:	NOT AVAILABLE
Tank Size (Units):	NOT REPORTED (NOT AVAILABLE)	Tank Material:	NOT AVAILABLE

VISTA Address*:	<b>MICHEL PELTON CO 5743 LANDREGAN ST EMERYVILLE, CA 94608</b>	VISTA ID#:	271421
		Distance/Direction:	0.09 MI / S
		Plotted as:	Point

Map ID  
**2D**

<b>STATE LUST - State Leaking Underground Storage Tank / SRC# 4579</b>	EPA/Agency ID:	N/A
Agency Address:	MICHEL AND PELTON 5743 LANDREGAN ST EMERYVILLE, CA	
Facility ID:	0150054	
Leak Report Date:	19870223	
Contamination Confirmed Date:	000003.*	



\* VISTA address includes enhanced city and ZIP.

For more information call VISTA Information Solutions, Inc. at 1 - 800 - 767 - 0403.

Report ID: 662301901

Date of Report: August 3, 1999

Version 2.6.1

Page #54

**PROPERTY AND THE ADJACENT AREA (within 1/8 mile) CONT.**

<b>Wells Impacted:</b>	0
<b>Remediation Status:</b>	INACTIVE
<b>Priority:</b>	NOT ON PRIORITY LIST
<b>Lead Agency:</b>	SA
<b>Contact:</b>	SA
<b>Description / Comment:</b>	ANIMAL CARE PRODUCTS
<b>STATE LUST - State Leaking Underground Storage Tank / SRC# 5032</b>	EPA/Agency ID: N/A
<b>Agency Address:</b>	MICHEL PELTON 5743 LANDREGAN ST EMERYVILLE, CA 94608
<b>Leak Date:</b>	02/23/1987
<b>Leak Report Date:</b>	02/23/1987
<b>Leak Detection Method:</b>	TANK CLOSURE
<b>Leak Cause:</b>	STRUCTURE FAILURE
<b>Leak Source:</b>	TANK
<b>Substance:</b>	MISC MOTOR VEHICLE FUELS
<b>Remediation Event:</b>	NO ACTION TAKEN
<b>Remediation Event:</b>	HOW STOPPED: CLOSE TANKSTOP DATE: 02/23/1987
<b>Remediation Status:</b>	LEAK IS SUSPECTED AT SIGHT, BUT NOT CONF
<b>Media Affected:</b>	SOIL ONLY
<b>Funding:</b>	FEDERAL

<b>VISTA Address*:</b>	<b>WHITNEY RESEARCH TOOL CO.</b> 5679 LANDREGAN ST. EMERYVILLE, CA 94608	<b>VISTA ID#:</b>	468808
		<b>Distance/Direction:</b>	0.11 MI / S
		<b>Plotted as:</b>	Point

Map ID  
**2E**


<b>TRIS - Toxic Release Inventory System / SRC# 4946</b>	EPA ID:	CAD981390750
<b>Agency Address:</b>	SAME AS ABOVE	
<b>Chemical Abstract Service Registry:</b>	<b>Quantity Released:</b>	
CHROMIUM	57010.00 (POUNDS)	
NICKEL	41010.00 (POUNDS)	

<b>RCRA-SmGen - RCRA-Small Generator / SRC# 5896</b>	EPA ID:	CAD981390750
<b>Agency Address:</b>	WHITNEY RESEARCH TOOL CO 5679 LANDREGAN ST EMERYVILLE, CA 94608	
<b>Generator Class:</b>	Generates 100 kg./month but less than 1000 kg./month of non-acutely hazardous waste	

<b>VISTA Address*:</b>	<b>EMERYVILLE DEPOT</b> 5805 HOLLIS EMERYVILLE, CA 94608	<b>VISTA ID#:</b>	1221017
		<b>Distance/Direction:</b>	0.03 MI / N
		<b>Plotted as:</b>	Point

Map ID  
**3A**

<b>STATE UST - State Underground Storage Tank / SRC# 1612</b>	EPA/Agency ID:	N/A
<b>Agency Address:</b>	SAME AS ABOVE	
<b>Underground Tanks:</b>	1	
<b>Aboveground Tanks:</b>	NOT REPORTED	
<b>Tanks Removed:</b>	NOT REPORTED	
<b>Tank ID:</b>	T001U	<b>Tank Status:</b> CLOSED REMOVED
<b>Tank Contents:</b>	LEADED GAS	<b>Leak Monitoring:</b> Agency Code ( )
<b>Tank Age:</b>	NOT REPORTED	<b>Tank Piping:</b> UNKNOWN
<b>Tank Size (Units):</b>	10000 (GALLONS)	<b>Tank Material:</b> BARE STEEL



**PROPERTY AND THE ADJACENT AREA (within 1/8 mile) CONT.**

VISTA Address*:	<b>THOMAS, S B INC</b> <b>5805 HOLLIS ST</b> <b>EMERYVILLE, CA 94608</b>	VISTA ID#:	422864
		Distance/Direction:	0.03 MI / N
		Plotted as:	Point

Map ID  
**3A**

<b>STATE UST - State Underground Storage Tank / SRC# 5275</b>	EPA/Agency ID:	N/A
---	----------------	-----

<b>Agency Address:</b>	<i>SB THOMAS, INC.</i> <i>5805 HOLLIS ST</i> <i>EMERYVILLE, CA 94608</i>		
<b>Underground Tanks:</b>	<i>NOT REPORTED</i>		
<b>Aboveground Tanks:</b>	<i>NOT REPORTED</i>		
<b>Tanks Removed:</b>	<i>NOT REPORTED</i>		
<b>Tank ID:</b>	<i>T001U</i>	<b>Tank Status:</b>	<i>REMOVED</i>
<b>Tank Contents:</b>	<i>NOT AVAILABLE</i>	<b>Leak Monitoring:</b>	<i>NOT AVAILABLE</i>
<b>Tank Age:</b>	<i>NOT REPORTED</i>	<b>Tank Piping:</b>	<i>NOT AVAILABLE</i>
<b>Tank Size (Units):</b>	<i>NOT REPORTED (NOT AVAILABLE)</i>	<b>Tank Material:</b>	<i>NOT AVAILABLE</i>

<b>RCRA-SmGen - RCRA-Small Generator / SRC# 5896</b>	EPA ID:	CAD000629782
--	---------	--------------

<b>Agency Address:</b>	<i>THOMAS, S B INC</i> <i>5805 HOLLIS STREET</i> <i>EMERYVILLE, CA 94608</i>		
<b>Generator Class:</b>	<i>Generates 100 kg./month but less than 1000 kg./month of non-acutely hazardous waste</i>		

VISTA Address*:	<b>OWENS TRUCKING AND CONCRETE SA</b> <b>5812 HOLLIS</b> <b>EMERYVILLE, CA 94608</b>	VISTA ID#:	1258675
		Distance/Direction:	0.03 MI / N
		Plotted as:	Point

Map ID  
**3A**

<b>STATE UST - State Underground Storage Tank / SRC# 1612</b>	EPA/Agency ID:	N/A
---	----------------	-----


<b>Agency Address:</b>	<i>SAME AS ABOVE</i>		
<b>Underground Tanks:</b>	<i>2</i>		
<b>Aboveground Tanks:</b>	<i>NOT REPORTED</i>		
<b>Tanks Removed:</b>	<i>NOT REPORTED</i>		
<b>Tank ID:</b>	<i>330110U</i>	<b>Tank Status:</b>	<i>CLOSED REMOVED</i>
<b>Tank Contents:</b>	<i>DIESEL</i>	<b>Leak Monitoring:</b>	<i>Agency Code (')</i>
<b>Tank Age:</b>	<i>NOT REPORTED</i>	<b>Tank Piping:</b>	<i>UNKNOWN</i>
<b>Tank Size (Units):</b>	<i>10000 (GALLONS)</i>	<b>Tank Material:</b>	<i>UNKNOWN</i>
<b>Tank ID:</b>	<i>330110U</i>	<b>Tank Status:</b>	<i>CLOSED REMOVED</i>
<b>Tank Contents:</b>	<i>LEADED GAS</i>	<b>Leak Monitoring:</b>	<i>Agency Code (')</i>
<b>Tank Age:</b>	<i>NOT REPORTED</i>	<b>Tank Piping:</b>	<i>UNKNOWN</i>
<b>Tank Size (Units):</b>	<i>10000 (GALLONS)</i>	<b>Tank Material:</b>	<i>OTHER DESCRIPTIONS</i>

VISTA Address*:	<b>HYDRAULIC ELECTRO SERVICE</b> <b>5812 HOLLIS</b> <b>EMERYVILLE, CA 94608</b>	VISTA ID#:	4222652
		Distance/Direction:	0.03 MI / N
		Plotted as:	Point

Map ID  
**3A**

<b>CORTESE / SRC# 4840</b>	Agency ID:	01-1206
----------------------------	------------	---------

<b>Agency Address:</b>	<i>SAME AS ABOVE</i>		
<b>List Name:</b>	<i>LEAKING TANK</i>		
<b>Site ID:</b>	<i>01-1206</i>		



**PROPERTY AND THE ADJACENT AREA (within 1/8 mile) CONT.**

<b>STATE LUST - State Leaking Underground Storage Tank / SRC# 5032</b>		EPA/Agency ID:	N/A
Agency Address:	HYDRAULIC ELECTRO SERVICE CORP 5812 HOLLIS ST EMERYVILLE, CA 94608		
Facility ID:	01-1206		
Leak Date:	12/05/1989		
Leak Report Date:	12/05/1989		
Leak Detection Method:	TANK CLOSURE		
Leak Cause:	UNKNOWN		
Leak Source:	UNKNOWN		
Substance:	DIESEL		
Remediation Event:	HOW STOPPED: CLOSE TANKSTOP DATE: 12/05/1989		
Remediation Status:	LEAK IS SUSPECTED AT SIGHT, BUT NOT CONF		
Media Affected:	OTHER GROUND WATER		
Funding:	FEDERAL		


<b>STATE UST - State Underground Storage Tank / SRC# 5275</b>		EPA/Agency ID:	N/A
Agency Address:	HYDRAULIC ELECTRO SERVICE CORP 5812 HOLLIS ST EMERYVILLE, CA 94608		
Underground Tanks:	NOT REPORTED		
Aboveground Tanks:	NOT REPORTED		
Tanks Removed:	NOT REPORTED		
Tank ID:	510062U	Tank Status:	REMOVED
Tank Contents:	NOT AVAILABLE	Leak Monitoring:	NOT AVAILABLE
Tank Age:	NOT REPORTED	Tank Piping:	NOT AVAILABLE
Tank Size (Units):	NOT REPORTED (NOT AVAILABLE)	Tank Material:	NOT AVAILABLE

<b>STATE LUST - State Leaking Underground Storage Tank / SRC# 6024</b>		EPA/Agency ID:	N/A
Agency Address:	HYDRAULIC ELECTRO SERVICE CORP 5812 HOLLIS ST EMERYVILLE, CA 94608		
Facility ID:	49		
Leak Report Date:	12/05/89		
Contamination Confirmed Date:	03/23/92		
Remediation Status:	POST REMEDIAL ACTION UNDERWAY		
Media Affected:	OTHER GROUND WATER		
Lead Agency:	LOCAL AGENCY		
Region / District:	SAN FRANCISCO BAY RE		
Description / Comment:	COUNTY: ALAMEDA REVIEW DATE: 12/23/94		

VISTA Address*:	POST OFFICE 1505 62ND EMERYVILLE, CA 94608	VISTA ID#:	7430878
		Distance/Direction:	0.08 MI / N
		Plotted as:	Point

Map ID  
**3B**

<b>CORTESE / SRC# 4840</b>		Agency ID:	01-2065
Agency Address:	POST OFFICE 1505 62ND EMERYVILLE, CA 94608		
List Name:	LEAKING TANK		
Site ID:	01-2065		



\* VISTA address includes enhanced city and ZIP.

For more information call VISTA Information Solutions, Inc. at 1 - 800 - 767 - 0403.

Report ID: 662301901

Date of Report: August 3, 1999

Version 2.6.1

Page #57

**PROPERTY AND THE ADJACENT AREA (within 1/8 mile) CONT.**

VISTA Address*:	<b>POST OFFICE</b> <b>1505 62ND AVE</b> <b>EMERYVILLE, CA 94608</b>	VISTA ID#:	5350731
		Distance/Direction:	0.08 MI / N
		Plotted as:	Point

Map ID  
**3B**


<b>STATE LUST - State Leaking Underground Storage Tank / SRC# 5032</b>		EPA/Agency ID:	N/A
Agency Address:	SAME AS ABOVE		
Facility ID:	01-2065		
Leak Date:	01/01/1993		
Leak Report Date:	07/07/1993		
Site Assessment Began:	05/08/1995		
Leak Detection Method:	OTHER MEANS		
Leak Cause:	UNKNOWN		
Leak Source:	UNKNOWN		
Substance:	GASOLINEDIESEL		
Remediation Event:	NO ACTION TAKEN		
Remediation Event:	HOW STOPPED: OTHER MEANS		
Remediation Status:	PRELIMINARY SITE ASSESSMENT UNDERWAY		
Media Affected:	OTHER GROUND WATER		
Funding:	FEDERAL		
Description / Comment:	SITE HISTORY: OPERATED AS OIL TRANSFER FACILITY BY OIL COMPANIES IN 1930 S, 40S		

<b>STATE LUST - State Leaking Underground Storage Tank / SRC# 6024</b>		EPA/Agency ID:	N/A
Agency Address:	SAME AS ABOVE		
Facility ID:	01-2065		
Leak Report Date:	07/07/93		
Site Assessment Began:	05/08/95		
Substance:	DIESEL		
Remediation Event:	NO ACTION TAKEN		
Remediation Status:	PRELIMINARY SITE ASSESSMENT UNDERWAY		
Media Affected:	OTHER GROUND WATER		
Lead Agency:	LOCAL AGENCY		
Region / District:	SAN FRANCISCO BAY RE		
Description / Comment:	COUNTY: ALAMEDA REVIEW DATE: 05/16/95		

VISTA Address*:	<b>UNOCAL SS #3737</b> <b>1400 POWELL</b> <b>EMERYVILLE, CA 94608</b>	VISTA ID#:	1255562
		Distance/Direction:	0.04 MI / SE
		Plotted as:	Point

Map ID  
**4A**

<b>STATE UST - State Underground Storage Tank / SRC# 1612</b>		EPA/Agency ID:	N/A
Agency Address:	SAME AS ABOVE		
Underground Tanks:	4		
Aboveground Tanks:	NOT REPORTED		
Tanks Removed:	NOT REPORTED		
Tank ID:	T001U	Tank Status:	ACTIVE/IN SERVICE
Tank Contents:	OIL (NOT SPECIFIED)	Leak Monitoring:	Agency Code (*)
Tank Age:	NOT REPORTED	Tank Piping:	FIBERGLASS
Tank Size (Units):	550 (GALLONS)	Tank Material:	FIBERGLASS



\* VISTA address includes enhanced city and ZIP.

For more information call VISTA Information Solutions, Inc. at 1 - 800 - 767 - 0403.

Report ID: 662301901

Date of Report: August 3, 1999

Version 2.6.1

Page #58

**PROPERTY AND THE ADJACENT AREA (within 1/8 mile) CONT.**

<b>Tank ID:</b>	T001U	<b>Tank Status:</b>	ACTIVE/IN SERVICE
<b>Tank Contents:</b>	DIESEL	<b>Leak Monitoring:</b>	Agency Code ( ' )
<b>Tank Age:</b>	NOT REPORTED	<b>Tank Piping:</b>	FIBERGLASS
<b>Tank Size (Units):</b>	10000 (GALLONS)	<b>Tank Material:</b>	FIBERGLASS
<b>Tank ID:</b>	T001U	<b>Tank Status:</b>	ACTIVE/IN SERVICE
<b>Tank Contents:</b>	UNLEADED GAS	<b>Leak Monitoring:</b>	Agency Code ( ' )
<b>Tank Age:</b>	NOT REPORTED	<b>Tank Piping:</b>	FIBERGLASS
<b>Tank Size (Units):</b>	10000 (GALLONS)	<b>Tank Material:</b>	FIBERGLASS
<b>Tank ID:</b>	T001U	<b>Tank Status:</b>	ACTIVE/IN SERVICE
<b>Tank Contents:</b>	UNLEADED GAS	<b>Leak Monitoring:</b>	Agency Code ( ' )
<b>Tank Age:</b>	NOT REPORTED	<b>Tank Piping:</b>	UNKNOWN
<b>Tank Size (Units):</b>	10000 (GALLONS)	<b>Tank Material:</b>	FIBERGLASS

<b>VISTA Address*:</b>	<b>EMERYVILLE UNOCAL 76 #3737</b> <b>1400 POWELL ST</b> <b>EMERYVILLE, CA 94608</b>	<b>VISTA ID#:</b>	8590997
		<b>Distance/Direction:</b>	0.04 MI / SE
		<b>Plotted as:</b>	Point

Map ID  
**4A**

<b>STATE UST - State Underground Storage Tank / SRC# 5275</b>		<b>EPA/Agency ID:</b>	N/A
<b>Agency Address:</b>	SAME AS ABOVE		
<b>Underground Tanks:</b>	4		
<b>Aboveground Tanks:</b>	NOT REPORTED		
<b>Tanks Removed:</b>	NOT REPORTED		
<b>Tank ID:</b>	T001U	<b>Tank Status:</b>	CURRENT
<b>Tank Contents:</b>	NOT AVAILABLE	<b>Leak Monitoring:</b>	NOT AVAILABLE
<b>Tank Age:</b>	NOT REPORTED	<b>Tank Piping:</b>	NOT AVAILABLE
<b>Tank Size (Units):</b>	NOT REPORTED (NOT AVAILABLE)	<b>Tank Material:</b>	NOT AVAILABLE

<b>VISTA Address*:</b>	<b>RAININ INSTRUMENT CO</b> <b>5400 HOLLIS ST</b> <b>EMERYVILLE, CA 94608</b>	<b>VISTA ID#:</b>	3196874
		<b>Distance/Direction:</b>	0.06 MI / SE
		<b>Plotted as:</b>	Point


Map ID  
**4B**

<b>RCRA-SmGen - RCRA-Small Generator / SRC# 5896</b>		<b>EPA ID:</b>	CAD983614942
<b>Agency Address:</b>	SAME AS ABOVE		
<b>Generator Class:</b>	Generates 100 kg./month but less than 1000 kg./month of non-acutely hazardous waste		

<b>VISTA Address*:</b>	<b>AIRCO SUPPLY CO.</b> <b>1350 POWELL</b> <b>EMERYVILLE, CA 94608</b>	<b>VISTA ID#:</b>	1223338
		<b>Distance/Direction:</b>	0.06 MI / SE
		<b>Plotted as:</b>	Point

Map ID  
**4C**

<b>STATE UST - State Underground Storage Tank / SRC# 1612</b>		<b>EPA/Agency ID:</b>	N/A
<b>Agency Address:</b>	SAME AS ABOVE		
<b>Underground Tanks:</b>	1		
<b>Aboveground Tanks:</b>	NOT REPORTED		
<b>Tanks Removed:</b>	NOT REPORTED		
<b>Tank ID:</b>	U001U	<b>Tank Status:</b>	CLOSED REMOVED
<b>Tank Contents:</b>	UNLEADED GAS	<b>Leak Monitoring:</b>	Agency Code ( ' )
<b>Tank Age:</b>	NOT REPORTED	<b>Tank Piping:</b>	UNKNOWN
<b>Tank Size (Units):</b>	1 (GALLONS)	<b>Tank Material:</b>	UNKNOWN



**PROPERTY AND THE ADJACENT AREA (within 1/8 mile) CONT.**

<b>STATE UST - State Underground Storage Tank / SRC# 5275</b>		EPA/Agency ID:	N/A
<b>Agency Address:</b>	AIRCO SUPPLY CO. 1350 POWELL ST EMERYVILLE, CA 94608		
<b>Underground Tanks:</b>	NOT REPORTED		
<b>Aboveground Tanks:</b>	NOT REPORTED		
<b>Tanks Removed:</b>	NOT REPORTED		
<b>Tank ID:</b>	U001U	<b>Tank Status:</b>	REMOVED
<b>Tank Contents:</b>	NOT AVAILABLE	<b>Leak Monitoring:</b>	NOT AVAILABLE
<b>Tank Age:</b>	NOT REPORTED	<b>Tank Piping:</b>	NOT AVAILABLE
<b>Tank Size (Units):</b>	NOT REPORTED (NOT AVAILABLE)	<b>Tank Material:</b>	NOT AVAILABLE

VISTA Address*:	<b>ALBANY PRESS 1343 POWELL EMERYVILLE, CA 94608</b>	VISTA ID#:	10597
		Distance/Direction:	0.08 MI / SE
		Plotted as:	Point
<b>RCRA-SmGen - RCRA-Small Generator / SRC# 5896</b>		EPA ID:	CAD981442163
<b>Agency Address:</b>	SAME AS ABOVE		
<b>Generator Class:</b>	Generates 100 kg./month but less than 1000 kg./month of non-acutely hazardous waste		


Map ID  
**4C**

VISTA Address*:	<b>EMERYVILLE AMTRAK STATION 1300 POWELL STRAK EMERYVILLE, CA 94608</b>	VISTA ID#:	7291866
		Distance/Direction:	0.10 MI / E
		Plotted as:	Point
<b>STATE LUST - State Leaking Underground Storage Tank / SRC# 4579</b>		EPA/Agency ID:	N/A
<b>Agency Address:</b>	SAME AS ABOVE		
<b>Facility ID:</b>	01S0488		
<b>Leak Report Date:</b>	19971010		
<b>Wells Impacted:</b>	0		
<b>Remediation Status:</b>	ACTIVE		
<b>Lead Agency:</b>	SA		
<b>Contact:</b>	SA		
<b>Description / Comment:</b>	ACHD SLIC#322		
<b>Description / Comment:</b>	AMTRAK STATION PEDESTRIAN/BICYCLE OVERPASS		

Map ID  
**5A**

VISTA Address*:	<b>CONSTRUCTION SERVICES 1300 POWELL STREET EMERYVILLE, CA 94608</b>	VISTA ID#:	7291865
		Distance/Direction:	0.11 MI / E
		Plotted as:	Point
<b>STATE LUST - State Leaking Underground Storage Tank / SRC# 4579</b>		EPA/Agency ID:	N/A
<b>Agency Address:</b>	SAME AS ABOVE		
<b>Facility ID:</b>	01-0494		
<b>Leak Report Date:</b>	19970617		
<b>Leak Source:</b>	OILY SHEEN FOUND		
<b>Wells Impacted:</b>	0		
<b>Remediation Status:</b>	INACTIVE		
<b>Lead Agency:</b>	SA		
<b>Contact:</b>	SA		
<b>Description / Comment:</b>	SLIC #322 (ACHA)		

Map ID  
**5A**



\* VISTA address includes enhanced city and ZIP.

For more information call VISTA Information Solutions, Inc. at 1 - 800 - 767 - 0403.

Report ID: 662301901

Date of Report: August 3, 1999

Version 2.6.1

Page #60

**PROPERTY AND THE ADJACENT AREA (within 1/8 mile) CONT.**

VISTA Address*:	<b>RACO MFG ENG CO 1400 62ND ST EMERYVILLE, CA 94608</b>	VISTA ID#:	345184
		Distance/Direction:	0.11 MI / N
		Plotted as:	Point
<b>RCRA-SmGen - RCRA-Small Generator / SRC# 5896</b>		EPA ID:	CAD009134271
Agency Address:	<i>SAME AS ABOVE</i>		
Generator Class:	<i>Generates 100 kg./month but less than 1000 kg./month of non-acutely hazardous waste</i>		

Map ID  
**6A**


VISTA Address*:	<b>DUTRO COMPANY 1333 62ND EMERYVILLE, CA 94608</b>	VISTA ID#:	5350732
		Distance/Direction:	0.12 MI / NE
		Plotted as:	Point
<b>CORTESE / SRC# 4840</b>		Agency ID:	01-0523
Agency Address:	<i>DUTRO COMPANY 1333 62ND EMERYVILLE, CA</i>		
List Name:	<i>LEAKING TANK</i>		
Site ID:	<i>01-0523</i>		

Map ID  
**6B**

**SITES IN THE SURROUNDING AREA (within 1/8 - 1/4 mile)**

VISTA Address*:	<b>BROWN AND CALDWELL 1255 POWELL ST EMERYVILLE, CA 94608</b>	VISTA ID#:	59436
		Distance/Direction:	0.13 MI / E
		Plotted as:	Point
<b>RCRA-SmGen - RCRA-Small Generator / SRC# 5896</b>		EPA ID:	CAD981454697
Agency Address:	<i>BROWN AND CALDWELL 1255 POWELL STREET EMERYVILLE, CA 94608</i>		
Generator Class:	<i>Generates 100 kg./month but less than 1000 kg./month of non-acutely hazardous waste</i>		
<b>RCRA-Violations / SRC# 5896</b>		EPA ID:	CAD981454697
Agency Address:	<i>BROWN AND CALDWELL 1255 POWELL STREET EMERYVILLE, CA 94608</i>		
Enforcement Number:	<i>198809190</i>		
Enforcement Agency:	<i>EPA</i>		
Action Date:	<i>SEPTEMBER 19, 1988</i>		
Action Type:	<i>WRITTEN INFORMAL</i>		
Penalty Assessed:	<i>NOT REPORTED</i>		
Penalty Settlement:	<i>NOT REPORTED</i>		
Violation Type:	<i>GENERATOR-LAND BAN REQUIREMENTS</i>		
Violation Date:	<i>JANUARY 29, 1988</i>		
Violation Class:	<i>1</i>		
Actual Compliance Date:	<i>OCTOBER 24, 1988</i>		
Scheduled Compliance Date:	<i>NOT REPORTED</i>		

Map ID  
**5B**



\* VISTA address includes enhanced city and ZIP.

For more information call VISTA Information Solutions, Inc. at 1 - 800 - 767 - 0403.

Report ID: 662301901

Date of Report: August 3, 1999

Version 2.6.1

Page #61



**SITES IN THE SURROUNDING AREA (within 1/8 - 1/4 mile) CONT.**

<b>Violation Type:</b>	GENERATOR--OTHER REQUIREMENTS
<b>Violation Date:</b>	JANUARY 29, 1988
<b>Violation Class:</b>	2
<b>Actual Compliance Date:</b>	JANUARY 29, 1988
<b>Scheduled Compliance Date:</b>	NOT REPORTED

<b>VISTA Address*:</b>	<b>BOYD'S BODY SHOP 1245 POWELL ST EMERYVILLE, CA 94608</b>	<b>VISTA ID#:</b>	55498
		<b>Distance/Direction:</b>	0.15 MI / E
		<b>Plotted as:</b>	Point
<b>RCRA-SmGen - RCRA-Small Generator / SRC# 5896</b>		<b>EPA ID:</b>	CAD982465551
<b>Agency Address:</b>		BOYDS BODY SHOP 1245 POWELL ST EMERYVILLE, CA 94608	
<b>Generator Class:</b>		Generates 100 kg./month but less than 1000 kg./month of non-acutely hazardous waste	


Map ID  
**5B**

<b>VISTA Address*:</b>	<b>CARTER BUILDING 1240 POWELL ST EMERYVILLE, CA 94608</b>	<b>VISTA ID#:</b>	8590996
		<b>Distance/Direction:</b>	0.16 MI / E
		<b>Plotted as:</b>	Point
<b>STATE UST - State Underground Storage Tank / SRC# 5275</b>		<b>EPA/Agency ID:</b>	N/A
<b>Agency Address:</b>		SAME AS ABOVE	
<b>Underground Tanks:</b>		NOT REPORTED	
<b>Aboveground Tanks:</b>		NOT REPORTED	
<b>Tanks Removed:</b>		NOT REPORTED	
<b>Tank ID:</b>	T001U	<b>Tank Status:</b>	REMOVED
<b>Tank Contents:</b>	NOT AVAILABLE	<b>Leak Monitoring:</b>	NOT AVAILABLE
<b>Tank Age:</b>	NOT REPORTED	<b>Tank Piping:</b>	NOT AVAILABLE
<b>Tank Size (Units):</b>	NOT REPORTED (NOT AVAILABLE)	<b>Tank Material:</b>	NOT AVAILABLE

Map ID  
**5C**

<b>VISTA Address*:</b>	<b>1240 POWELL BUILDING 1240 POWELL EMERYVILLE, CA 94608</b>	<b>VISTA ID#:</b>	1244840
		<b>Distance/Direction:</b>	0.16 MI / E
		<b>Plotted as:</b>	Point
<b>STATE UST - State Underground Storage Tank / SRC# 1612</b>		<b>EPA/Agency ID:</b>	N/A
<b>Agency Address:</b>		SAME AS ABOVE	
<b>Underground Tanks:</b>		1	
<b>Aboveground Tanks:</b>		NOT REPORTED	
<b>Tanks Removed:</b>		NOT REPORTED	
<b>Tank ID:</b>	T001U	<b>Tank Status:</b>	ACTIVE/IN SERVICE
<b>Tank Contents:</b>	UNLEADED GAS	<b>Leak Monitoring:</b>	Agency Code (*)
<b>Tank Age:</b>	NOT REPORTED	<b>Tank Piping:</b>	UNKNOWN
<b>Tank Size (Units):</b>	3500 (GALLONS)	<b>Tank Material:</b>	UNKNOWN

Map ID  
**5C**



\* VISTA address includes enhanced city and ZIP.

For more information call VISTA Information Solutions, Inc. at 1 - 800 - 767 - 0403.

Report ID: 662301901

Date of Report: August 3, 1999

Version 2.6.1

Page #62

**SITES IN THE SURROUNDING AREA (within 1/8 - 1/4 mile) CONT.**

Map ID

**6B**


VISTA Address*:	<b>DUTRO COMPANY 1333 62ND ST EMERYVILLE, CA 94608</b>	VISTA ID#:	130452
		Distance/Direction:	0.13 MI / NE
		Plotted as:	Point

<b>STATE LUST - State Leaking Underground Storage Tank / SRC# 5032</b>		EPA/Agency ID:	N/A
Agency Address:	SAME AS ABOVE		
Facility ID:	01-0523		
Leak Date:	05/30/1990		
Leak Report Date:	05/30/1990		
Leak Detection Method:	TANK CLOSURE		
Leak Cause:	STRUCTURE FAILURE		
Leak Source:	TANK		
Substance:	GASOLINEDIESEL		
Remediation Event:	EXCAVATE AND TREAT		
Remediation Event:	HOW STOPPED: CLOSE TANKSTOP DATE: 05/30/1990		
Remediation Status:	LEAK IS SUSPECTED AT SIGHT, BUT NOT CONF		
Media Affected:	OTHER GROUND WATER		
Funding:	FEDERAL		
Description / Comment:	SENT FILE TO LOP 8/94		

<b>STATE UST - State Underground Storage Tank / SRC# 5275</b>		EPA/Agency ID:	N/A
Agency Address:	SAME AS ABOVE		
Underground Tanks:	NOT REPORTED		
Aboveground Tanks:	NOT REPORTED		
Tanks Removed:	NOT REPORTED		
Tank ID:	T001U	Tank Status:	REMOVED
Tank Contents:	NOT AVAILABLE	Leak Monitoring:	NOT AVAILABLE
Tank Age:	NOT REPORTED	Tank Piping:	NOT AVAILABLE
Tank Size (Units):	NOT REPORTED (NOT AVAILABLE)	Tank Material:	NOT AVAILABLE

<b>RCRA-SmGen - RCRA-Small Generator / SRC# 5896</b>		EPA ID:	CAD009117367
Agency Address:	DUTRO COMPANY 1333 62ND STREET EMERYVILLE, CA 94608		
Generator Class:	Generates 100 kg./month but less than 1000 kg./month of non-acutely hazardous waste		

<b>STATE LUST - State Leaking Underground Storage Tank / SRC# 6024</b>		EPA/Agency ID:	N/A
Agency Address:	SAME AS ABOVE		
Facility ID:	01-0523		
Leak Report Date:	05/30/90		
Substance:	DIESEL		
Remediation Event:	EXCAVATE AND TREAT		
Remediation Status:	LEAK IS SUSPECTED AT SIGHT, BUT NOT CONF		
Media Affected:	OTHER GROUND WATER		
Lead Agency:	LOCAL AGENCY		
Region / District:	SAN FRANCISCO BAY RE		
Description / Comment:	COUNTY: ALAMEDAREVIEW DATE: 08/24/94		



**SITES IN THE SURROUNDING AREA (within 1/8 - 1/4 mile) CONT.**

VISTA Address*:	<b>SCHWABACKER FREY 5733 PELLEDEAU EMERYVILLE, CA</b>	VISTA ID#:	929861
		Distance/Direction:	0.13 MI / S
		Plotted as:	Point

Map ID

**7**

<b>CORTESE / SRC# 4840</b>		Agency ID:	01-1307
Agency Address:	SAME AS ABOVE		
List Name:	LEAKING TANK		
Site ID:	01-1307		

<b>STATE LUST - State Leaking Underground Storage Tank / SRC# 5032</b>		EPA/Agency ID:	N/A
Agency Address:	SCHWABACKER FREY 5733 PELLEDEAU EMERYVILLE, CA 94608		
Facility ID:	01-1307		
Leak Date:	01/27/1987		
Leak Report Date:	01/27/1987		
Leak Detection Method:	TANK CLOSURE		
Leak Cause:	STRUCTURE FAILURE		
Leak Source:	TANK		
Substance:	GASOLINE		
Remediation Event:	NO ACTION TAKEN		
Remediation Event:	HOW STOPPED: CLOSE TANKSTOP DATE: 01/27/1987		
Remediation Status:	LEAK IS SUSPECTED AT SIGHT, BUT NOT CONF		
Media Affected:	SOIL ONLY		
Funding:	FEDERAL		
Description / Comment:	NFAP; SENT FILE TO LOP 8/94		


<b>STATE LUST - State Leaking Underground Storage Tank / SRC# 6024</b>		EPA/Agency ID:	N/A
Agency Address:	SCHWABACKER FREY 5733 PELLEDEAU EMERYVILLE, CA 94608		
Facility ID:	01-1307		
Leak Report Date:	01/27/87		
Remediation Event:	NO ACTION TAKEN		
Remediation Status:	LEAK IS SUSPECTED AT SIGHT, BUT NOT CONF		
Media Affected:	SOIL ONLY		
Lead Agency:	LOCAL AGENCY		
Region / District:	SAN FRANCISCO BAY RE		
Description / Comment:	COUNTY: ALAMEDA REVIEW DATE: 08/24/94		

VISTA Address*:	<b>PPG IND INC LOC #1855 2156 1601-63RD AVE EMERYVILLE, CA 94608</b>	VISTA ID#:	336778
		Distance/Direction:	0.14 MI / NW
		Plotted as:	Point

Map ID

**8**

<b>RCRA-SmGen - RCRA-Small Generator / SRC# 5896</b>		EPA ID:	CAD980888689
Agency Address:	SAME AS ABOVE		
Generator Class:	Generates 100 kg./month but less than 1000 kg./month of non-acutely hazardous waste		



\* VISTA address includes enhanced city and ZIP.

For more information call VISTA Information Solutions, Inc. at 1 - 800 - 767 - 0403.

Report ID: 662301901

Date of Report: August 3, 1999

Version 2.6.1

Page #64

**SITES IN THE SURROUNDING AREA (within 1/8 - 1/4 mile) CONT.**

VISTA Address*:	<b>PETERSON MFG CO INC</b> <b>1600 63RD ST</b> <b>EMERYVILLE, CA 94608</b>	VISTA ID#:	327086
		Distance/Direction:	0.15 MI / NW
		Plotted as:	Point

Map ID  
**8**

<b>STATE LUST - State Leaking Underground Storage Tank / SRC# 5032</b>		EPA/Agency ID:	N/A
Agency Address:	PETERSON MANUFACTURING CO 1600 63RD ST EMERYVILLE, CA 94608		
Facility ID:	01-1159		
Leak Date:	02/01/1988		
Leak Report Date:	03/07/1988		
Site Assessment Began:	06/13/1989		
Pollution Characterization Date:	06/30/1989		
Leak Detection Method:	TANK CLOSURE		
Leak Cause:	STRUCTURE FAILURE		
Leak Source:	TANK		
Substance:	GASOLINEDIESEL		
Remediation Event:	ENHANCED BIODEGRADATION		
Remediation Event:	HOW STOPPED: CLOSE TANKSTOP DATE: 02/01/1988		
Remediation Status:	POLLUTION CHARACTERIZATION		
Media Affected:	OTHER GROUND WATER		
Funding:	FEDERAL		
Description / Comment:	.01' FP IN MW2 3/90 GAMMA-BHC DETECTED-8/90 11/21 QR		

<b>STATE LUST - State Leaking Underground Storage Tank / SRC# 6024</b>		EPA/Agency ID:	N/A
Agency Address:	PETERSON MANUFACTURING CO INC 1600 63RD ST EMERYVILLE, CA 94608		
Facility ID:	147		
Leak Report Date:	02/01/88		
Site Assessment Began:	06/13/89		
Pollution Characterization Date:	06/30/89		
Substance:	DIESEL		
Remediation Event:	ENHANCED BIODEGRADATION		
Remediation Status:	FURTHER SITE ASSESSMENT UNDERWAY		
Media Affected:	OTHER GROUND WATER		
Lead Agency:	LOCAL AGENCY		
Region / District:	SAN FRANCISCO BAY RE		
Description / Comment:	COUNTY: ALAMEDAREVIEW DATE: 06/27/95		

VISTA Address*:	<b>FEDERAL EXPRESS-JEM STATION</b> <b>1600 63RD ST</b> <b>EMERYVILLE, CA 94608</b>	VISTA ID#:	3775342
		Distance/Direction:	0.15 MI / NW
		Plotted as:	Point

Map ID  
**8**

<b>STATE UST - State Underground Storage Tank / SRC# 5275</b>		EPA/Agency ID:	N/A
Agency Address:	FEDERAL EXPRESS 1600 63RD ST EMERYVILLE, CA 94608		
Underground Tanks:	2		
Aboveground Tanks:	NOT REPORTED		
Tanks Removed:	NOT REPORTED		



\* VISTA address includes enhanced city and ZIP.

For more information call VISTA Information Solutions, Inc. at 1 - 800 - 767 - 0403.

Report ID: 662301901

Date of Report: August 3, 1999

Version 2.6.1

Page #65

**SITES IN THE SURROUNDING AREA (within 1/8 - 1/4 mile) CONT.**

Tank ID:	T001U	Tank Status:	CURRENT
Tank Contents:	NOT AVAILABLE	Leak Monitoring:	NOT AVAILABLE
Tank Age:	NOT REPORTED	Tank Piping:	NOT AVAILABLE
Tank Size (Units):	NOT REPORTED (NOT AVAILABLE)	Tank Material:	NOT AVAILABLE

VISTA Address*:	PETERSON MFG. CO. 1600 063RD EMERYVILLE, CA 94608	VISTA ID#:	4016112
		Distance/Direction:	0.15 MI / NW
		Plotted as:	Point

Map ID  
**8**

<b>STATE UST - State Underground Storage Tank / SRC# 1612</b>		EPA/Agency ID:	N/A
Agency Address:	SAME AS ABOVE		
Underground Tanks:	4		
Aboveground Tanks:	NOT REPORTED		
Tanks Removed:	NOT REPORTED		

Tank ID:	T001U	Tank Status:	CLOSED REMOVED
Tank Contents:	UNKNOWN	Leak Monitoring:	Agency Code (')
Tank Age:	NOT REPORTED	Tank Piping:	UNKNOWN
Tank Size (Units):	10000 (GALLONS)	Tank Material:	UNKNOWN

Tank ID:	T001U	Tank Status:	CLOSED REMOVED
Tank Contents:	DIESEL	Leak Monitoring:	Agency Code (')
Tank Age:	NOT REPORTED	Tank Piping:	UNKNOWN
Tank Size (Units):	10000 (GALLONS)	Tank Material:	UNKNOWN

Tank ID:	T001U	Tank Status:	CLOSED REMOVED
Tank Contents:	UNKNOWN	Leak Monitoring:	Agency Code (')
Tank Age:	NOT REPORTED	Tank Piping:	UNKNOWN
Tank Size (Units):	10000 (GALLONS)	Tank Material:	UNKNOWN

Tank ID:	T001U	Tank Status:	CLOSED REMOVED
Tank Contents:	DIESEL	Leak Monitoring:	Agency Code (')
Tank Age:	NOT REPORTED	Tank Piping:	UNKNOWN
Tank Size (Units):	10000 (GALLONS)	Tank Material:	UNKNOWN

VISTA Address*:	CHEMSEARCH CORP 1270 61ST ST EMERYVILLE, CA 94608	VISTA ID#:	79529
		Distance/Direction:	0.15 MI / NE
		Plotted as:	Point

Map ID  
**9**

<b>RCRA-SmGen - RCRA-Small Generator / SRC# 5896</b>		EPA ID:	CAD980816854
Agency Address:	SAME AS ABOVE		
Generator Class:	Generates 100 kg./month but less than 1000 kg./month of non-acutely hazardous waste		

VISTA Address*:	FEDERAL EXPRESS 1500 63RD ST EMERYVILLE, CA 94608	VISTA ID#:	8569036
		Distance/Direction:	0.16 MI / N
		Plotted as:	Point

Map ID  
**10A**

<b>STATE UST - State Underground Storage Tank / SRC# 5275</b>		EPA/Agency ID:	N/A
Agency Address:	SAME AS ABOVE		
Underground Tanks:	NOT REPORTED		
Aboveground Tanks:	NOT REPORTED		
Tanks Removed:	NOT REPORTED		



\* VISTA address includes enhanced city and ZIP.

For more information call VISTA Information Solutions, Inc. at 1 - 800 - 767 - 0403.

Report ID: 662301901

Date of Report: August 3, 1999

Version 2.6.1

Page #66

**SITES IN THE SURROUNDING AREA (within 1/8 - 1/4 mile) CONT.**

Tank ID:	T001U	Tank Status:	OTHER
Tank Contents:	NOT AVAILABLE	Leak Monitoring:	NOT AVAILABLE
Tank Age:	NOT REPORTED	Tank Piping:	NOT AVAILABLE
Tank Size (Units):	NOT REPORTED (NOT AVAILABLE)	Tank Material:	NOT AVAILABLE

VISTA Address*:	<b>HOLLIS STREET PROJECT 6050 HOLLIS EMERYVILLE, CA 94608</b>	VISTA ID#:	929857
		Distance/Direction:	0.16 MI / N
		Plotted as:	Point

Map ID  
**10A**

<b>CORTESE / SRC# 4840</b>	Agency ID:	01-0773
Agency Address:	SAME AS ABOVE	
List Name:	LEAKING TANK	
Site ID:	01-0773	

<b>STATE LUST - State Leaking Underground Storage Tank / SRC# 5032</b>	EPA/Agency ID:	N/A
Agency Address:	HOLLIS STREET PROJECT 6050 HOLLIS ST EMERYVILLE, CA 94608	
Facility ID:	01-0773	
Leak Date:	07/15/1987	
Leak Report Date:	03/08/1989	
Site Assessment Began:	03/08/1989	
Case Closed Date:	10/10/1997	
Leak Detection Method:	TANK CLOSURE	
Leak Cause:	STRUCTURE FAILURE	
Leak Source:	TANK	
Substance:	GASOLINE	
Remediation Event:	EXCAVATE AND TREAT	
Remediation Event:	HOW STOPPED: CLOSE TANKSTOP DATE: 07/24/1987	
Remediation Status:	CASE CLOSED	
Media Affected:	OTHER GROUND WATER	
Funding:	FEDERAL	
Description / Comment:	WKPN FOR 2 ADD'L MWS 6/91	
Description / Comment:	REQ. CASE CLOSURE 3/8/97. CLOSED 9/25/97	

<b>STATE LUST - State Leaking Underground Storage Tank / SRC# 6024</b>	EPA/Agency ID:	N/A
Agency Address:	HOLLIS STREET PROJECT 6050 HOLLIS ST EMERYVILLE, CA 94608	
Facility ID:	3792	
Leak Report Date:	07/15/87	
Site Assessment Began:	03/08/89	
Case Closed Date:	09/25/97	
Remediation Event:	EXCAVATE AND TREAT	
Remediation Status:	CASE CLOSED	
Media Affected:	OTHER GROUND WATER	
Lead Agency:	LOCAL AGENCY	
Region / District:	SAN FRANCISCO BAY RE	
Description / Comment:	COUNTY: ALAMEDAREVIEW DATE: 09/29/97	



\* VISTA address includes enhanced city and ZIP.

For more information call VISTA Information Solutions, Inc. at 1 - 800 - 767 - 0403.

Report ID: 662301901

Date of Report: August 3, 1999

Version 2.6.1

Page #67

**SITES IN THE SURROUNDING AREA (within 1/8 - 1/4 mile) CONT.**

VISTA Address*:	<b>US POSTAL SERVICE 6121 HOLLIS ST EMERYVILLE, CA 94608</b>	VISTA ID#:	4222653
		Distance/Direction:	0.18 MI / N
		Plotted as:	Point

Map ID  
**10B**

<b>STATE LUST - State Leaking Underground Storage Tank / SRC# 4579</b>	EPA/Agency ID:	N/A
--	----------------	-----

Agency Address:	US POSTAL SERVICE 6121 HOLLIS ST EMERYVILLE, CA
Facility ID:	01S0263
Leak Report Date:	19920325
Contamination Confirmed Date:	000003.*
Wells Impacted:	0
Remediation Status:	INACTIVE
Priority:	NOT ON PRIORITY LIST
Lead Agency:	SA
Contact:	SA
Description / Comment:	INDUSTRIAL AREA

<b>CORTESE / SRC# 4840</b>	Agency ID:	01-1737
----------------------------	------------	---------


Agency Address:	US POSTAL SERVICE 6121 HOLLIS EMERYVILLE, CA 94608
List Name:	LEAKING TANK
Site ID:	01-1737

<b>STATE LUST - State Leaking Underground Storage Tank / SRC# 5032</b>	EPA/Agency ID:	N/A
--	----------------	-----

Agency Address:	SAME AS ABOVE
Facility ID:	01-1737
Leak Date:	04/22/1993
Leak Detection Method:	TANK CLOSURE
Leak Cause:	UNKNOWN
Leak Source:	UNKNOWN
Substance:	DIESEL
Remediation Event:	NO ACTION TAKEN
Remediation Event:	HOW STOPPED: CLOSE TANKSTOP DATE: 04/22/1993
Remediation Status:	NO ACTION
Media Affected:	SOIL ONLY
Funding:	FEDERAL
Description / Comment:	FROM LOP LIST

<b>STATE UST - State Underground Storage Tank / SRC# 5275</b>	EPA/Agency ID:	N/A
---	----------------	-----

Agency Address:	US POSTAL SERVICE 6121 HOLLIS ST (#B) EMERYVILLE, CA 94608		
Underground Tanks:	NOT REPORTED		
Aboveground Tanks:	NOT REPORTED		
Tanks Removed:	NOT REPORTED		
Tank ID:	510062U	Tank Status:	REMOVED
Tank Contents:	NOT AVAILABLE	Leak Monitoring:	NOT AVAILABLE
Tank Age:	NOT REPORTED	Tank Piping:	NOT AVAILABLE
Tank Size (Units):	NOT REPORTED (NOT AVAILABLE)	Tank Material:	NOT AVAILABLE



\* VISTA address includes enhanced city and ZIP.

For more information call VISTA Information Solutions, Inc. at 1 - 800 - 767 - 0403.

Report ID: 662301901

Date of Report: August 3, 1999

Version 2.6.1

Page #68

**SITES IN THE SURROUNDING AREA (within 1/8 - 1/4 mile) CONT.**


<b>STATE LUST - State Leaking Underground Storage Tank / SRC# 6024</b>	EPA/Agency ID:	N/A
Agency Address:	SAME AS ABOVE	
Facility ID:	4428	
Leak Report Date:	04/22/93	
Remediation Event:	NO ACTION TAKEN	
Remediation Status:	PRELIMINARY SITE ASSESSMENT UNDERWAY	
Media Affected:	SOIL ONLY	
Lead Agency:	LOCAL AGENCY	
Region / District:	SAN FRANCISCO BAY RE	
Description / Comment:	COUNTY: ALAMEDA REVIEW DATE: 01/19/95	

VISTA Address*:	<b>BC ANALYTICAL 6121 HOLLIS ST EMERYVILLE, CA 94608</b>	VISTA ID#:	8579287
		Distance/Direction:	0.18 MI / N
		Plotted as:	Point

Map ID  
**10B**

<b>ERNS - Emergency Response Notification System / SRC# 5598</b>	Agency ID:	93-3282			
Agency Address:	SAME AS ABOVE				
Spill Date Time:	APRIL 1, 1993 UNKNOWN				
Case Number:	93-3282				
Spill Location:	6121 HOLLIS ST				
Source Agency:	E				
Discharger Name:	UNKNOWN				
Discharger Org:	BC ANALYTICAL				
Material Spilled:	MERCAPTAN, 30.00 (GAL)				
Fields Not Reported:	Discharger Phone, Waterway Affected				
<b>Air Release:</b>	<b>Land Release:</b>	<b>Water Release:</b>	<b>Ground Release:</b>	<b>Facility Release:</b>	<b>Other Release:</b>
NO	NO	NO	NO	NO	NO

<b>ERNS - Emergency Response Notification System / SRC# 5598</b>	Agency ID:	93-3282			
Agency Address:	SAME AS ABOVE				
Spill Date Time:	APRIL 1, 1993 UNKNOWN				
Case Number:	93-3282				
Spill Location:	6121 HOLLIS ST				
Source Agency:	E				
Discharger Org:	BC ANALYTICAL				
Material Spilled:	MERCAPTAN, 30.00 (GAL)				
Fields Not Reported:	Discharger Name, Discharger Phone, Waterway Affected				
<b>Air Release:</b>	<b>Land Release:</b>	<b>Water Release:</b>	<b>Ground Release:</b>	<b>Facility Release:</b>	<b>Other Release:</b>
NO	NO	NO	NO	NO	NO



\* VISTA address includes enhanced city and ZIP.

For more information call VISTA Information Solutions, Inc. at 1 - 800 - 767 - 0403.

Report ID: 662301901

Date of Report: August 3, 1999

Version 2.6.1

Page #69



**SITES IN THE SURROUNDING AREA (within 1/8 - 1/4 mile) CONT.**

VISTA Address*:	<b>ITT GRINNELL PROPERTY</b> <b>6121 HOLLIS ST</b> <b>EMERYVILLE, CA 94608</b>	VISTA ID#:	1154988
		Distance/Direction:	0.18 MI / N
		Plotted as:	Point

Map ID  
**10B**

<b>SCL - State Equivalent CERCLIS List / SRC# 5948</b>		Agency ID:	01500101
Agency Address:	ITT GRINNELL PROPERTY 6121 HOLLIS STREET EMERYVILLE, CA 94608		
Status:	UNKNOWN		
Facility Type:	NOT AVAILABLE		
Lead Agency:	UNKNOWN		
State Status:	REFERRED TO ANOTHER AGENCY		
Pollutant 1:	UNKNOWN		
Pollutant 2:	UNKNOWN		
Pollutant 3:	UNKNOWN		

VISTA Address*:	<b>LOWENBERG CORPORATION</b> <b>1410 64TH ST</b> <b>EMERYVILLE, CA 94608</b>	VISTA ID#:	1591685
		Distance/Direction:	0.21 MI / N
		Plotted as:	Point


Map ID  
**10C**

<b>STATE LUST - State Leaking Underground Storage Tank / SRC# 5032</b>		EPA/Agency ID:	N/A
Agency Address:	SAME AS ABOVE		
Facility ID:	01-0926		
Leak Date:	02/23/1990		
Leak Report Date:	10/10/1990		
Case Closed Date:	03/22/1996		
Leak Detection Method:	TANK CLOSURE		
Leak Cause:	STRUCTURE FAILURE		
Leak Source:	TANK		
Substance:	GASOLINEDIESEL		
Remediation Event:	NO ACTION TAKEN		
Remediation Event:	HOW STOPPED: CLOSE TANKSTOP DATE: 10/10/1990		
Remediation Status:	CASE CLOSED		
Media Affected:	OTHER GROUND WATER		
Funding:	FEDERAL		
Description / Comment:	ARCHIVED 11/1/96 CONTROL NO 120-103		
Description / Comment:	REQ CASE CLOSURE 12/18/95;CASE CLOSED!!		
Description / Comment:	SRC 0904753		

VISTA Address*:	<b>MISSION TAYLOR PROPERTIES</b> <b>1410 64TH ST</b> <b>EMERYVILLE, CA 94608</b>	VISTA ID#:	12639362
		Distance/Direction:	0.21 MI / N
		Plotted as:	Point

Map ID  
**10C**

<b>STATE LUST - State Leaking Underground Storage Tank / SRC# 6024</b>		EPA/Agency ID:	N/A
Agency Address:	SAME AS ABOVE		
Facility ID:	3789		
Leak Report Date:	02/23/90		
Case Closed Date:	03/22/96		
Substance:	DIESEL		
Remediation Event:	NO ACTION TAKEN		



**SITES IN THE SURROUNDING AREA (within 1/8 - 1/4 mile) CONT.**

Remediation Status:	CASE CLOSED
Media Affected:	OTHER GROUND WATER
Lead Agency:	LOCAL AGENCY
Region / District:	SAN FRANCISCO BAY RE
Description / Comment:	COUNTY: ALAMEDA REVIEW DATE: 08/07/96

VISTA Address*:	<b>1X DEVELCO</b> <b>5500 SHELLMOUND</b> <b>EMERYVILLE, CA 94608</b>	VISTA ID#:	4063088
		Distance/Direction:	0.18 MI / SW
		Plotted as:	Point
<b>RCRA-SmGen - RCRA-Small Generator / SRC# 5896</b>		EPA ID:	CAD981986391
Agency Address:	DEVELCO 5500 SHELLMOUND ST STE 150 EMERYVILLE, CA 94608		
Generator Class:	Generates 100 kg./month but less than 1000 kg./month of non-acutely hazardous waste		


Map ID  
**11A**

VISTA Address*:	<b>A J TRUCKING CO., INC.</b> <b>5600 SHELLMOUND</b> <b>EMERYVILLE, CA 94608</b>	VISTA ID#:	1176851
		Distance/Direction:	0.18 MI / SW
		Plotted as:	Point
<b>STATE UST - State Underground Storage Tank / SRC# 1612</b>		EPA/Agency ID:	N/A
Agency Address:	SAME AS ABOVE		
Underground Tanks:	1		
Aboveground Tanks:	NOT REPORTED		
Tanks Removed:	NOT REPORTED		
Tank ID:	T001U	Tank Status:	CLOSED REMOVED
Tank Contents:	LEADED GAS	Leak Monitoring:	Agency Code (')
Tank Age:	NOT REPORTED	Tank Piping:	UNKNOWN
Tank Size (Units):	1000 (GALLONS)	Tank Material:	BARE STEEL

Map ID  
**11A**

<b>CORTESE / SRC# 4840</b>	Agency ID:	01-0012
Agency Address:	A J TRUCKING INC 5600 SHELLMOUND EMERYVILLE, CA 94608	
List Name:	LEAKING TANK	
Site ID:	01-0012	

<b>STATE LUST - State Leaking Underground Storage Tank / SRC# 5032</b>	EPA/Agency ID:	N/A
Agency Address:	AJ TRUCKING INC 5600 SHELLMOUND ST EMERYVILLE, CA 94608	
Facility ID:	01-0012	
Leak Date:	03/10/1988	
Leak Report Date:	03/10/1988	
Site Assessment Plan Submitted:	10/31/1989	
Leak Detection Method:	TANK CLOSURE	
Leak Cause:	STRUCTURE FAILURE	
Leak Source:	TANK	
Substance:	GASOLINE MISC MOTOR VEHICLE FUELS	
Remediation Event:	EXCAVATE AND DISPOSE	
Remediation Event:	HOW STOPPED: CLOSE TANK STOP DATE: 03/10/1988	
Remediation Status:	PRELIMINARY SITE ASSESSMENT WORKPLAN REQ	



\* VISTA address includes enhanced city and ZIP.

For more information call VISTA Information Solutions, Inc. at 1 - 800 - 767 - 0403.

Report ID: 662301901

Date of Report: August 3, 1999

Version 2.6.1

Page #71

**SITES IN THE SURROUNDING AREA (within 1/8 - 1/4 mile) CONT.**

Media Affected:	OTHER GROUND WATER		
Funding:	FEDERAL		
Description / Comment:	LOP UPDATE--10/21/93		
<b>STATE UST - State Underground Storage Tank / SRC# 5275</b>	EPA/Agency ID:	N/A	
Agency Address:	AJ TRUCKING CO., INC. 5600 SHELLMOUND ST EMERYVILLE, CA 94608		
Underground Tanks:	NOT REPORTED		
Aboveground Tanks:	NOT REPORTED		
Tanks Removed:	NOT REPORTED		
Tank ID:	T001U	Tank Status:	REMOVED
Tank Contents:	NOT AVAILABLE	Leak Monitoring:	NOT AVAILABLE
Tank Age:	NOT REPORTED	Tank Piping:	NOT AVAILABLE
Tank Size (Units):	NOT REPORTED (NOT AVAILABLE)	Tank Material:	NOT AVAILABLE

<b>STATE LUST - State Leaking Underground Storage Tank / SRC# 6024</b>	EPA/Agency ID:	N/A	
Agency Address:	AJ TRUCKING 5600 SHELLMOUND ST EMERYVILLE, CA 94608		
Facility ID:	3825		
Leak Report Date:	03/22/89		
Site Assessment Plan Submitted:	10/31/89		
Contamination Confirmed Date:	03/27/92		
Substance:	MISC MOTOR VEHICLE FUELS		
Remediation Event:	EXCAVATE AND DISPOSE		
Remediation Status:	PRELIMINARY SITE ASSESSMENT UNDERWAY		
Media Affected:	OTHER GROUND WATER		
Lead Agency:	LOCAL AGENCY		
Region / District:	SAN FRANCISCO BAY RE		
Description / Comment:	COUNTY: ALAMEDA REVIEW DATE: 04/14/97		

VISTA Address*:	<b>SHERWIN WILLIAMS CO</b> <b>5815 SHELLMOUND AVE</b> <b>EMERYVILLE, CA 94608</b>	VISTA ID#:	378950
		Distance/Direction:	0.19 MI / SW
		Plotted as:	Point


Map ID  
**11A**

<b>RCRA-SmGen - RCRA-Small Generator / SRC# 5896</b>	EPA ID:	CAT000619130	
Agency Address:	SHERWIN WILLIAMS CO 5815 SHELLMOUND AVE OAKLAND, CA 94608		
Generator Class:	Generates 100 kg./month but less than 1000 kg./month of non-acutely hazardous waste		

VISTA Address*:	<b>ANOTHER TREE EMERYVILLE PROJECT</b> <b>POWELL ST SHELLMOUND ST</b> <b>EMERYVILLE, CA</b>	VISTA ID#:	6532150
		Distance/Direction:	0.18 MI / SW
		Plotted as:	Point

Map ID  
**11B**

<b>STATE LUST - State Leaking Underground Storage Tank / SRC# 4579</b>	EPA/Agency ID:	N/A	
Agency Address:	SAME AS ABOVE		
Facility ID:	01S0222		
Leak Report Date:	19900627		
Contamination Confirmed Date:	000003.*		
Wells Impacted:	0		



\* VISTA address includes enhanced city and ZIP.

For more information call VISTA Information Solutions, Inc. at 1 - 800 - 767 - 0403.

Report ID: 662301901

Date of Report: August 3, 1999

Version 2.5.1

Page #72

**SITES IN THE SURROUNDING AREA (within 1/8 - 1/4 mile) CONT.**

Remediation Status:	INACTIVE
Priority:	NOT ON PRIORITY LIST
Lead Agency:	SA
Contact:	SA
Description / Comment:	UNKNOWN

VISTA Address*:	<b>POWELL STREET PLAZA POWELL ST SHELLMOU EMERYVILLE, CA 94608</b>	VISTA ID#:	5431349
		Distance/Direction:	0.18 MI / SW
		Plotted as:	Point

Map ID  
**11B**

<b>CORTESE / SRC# 4840</b>	Agency ID:	01-2034
Agency Address:	SAME AS ABOVE	
List Name:	LEAKING TANK	
Site ID:	01-2034	


<b>STATE LUST - State Leaking Underground Storage Tank / SRC# 5032</b>	EPA/Agency ID:	N/A
Agency Address:	SAME AS ABOVE	
Facility ID:	01-2034	
Leak Cause:	UNKNOWN	
Leak Source:	UNKNOWN	
Substance:	GASOLINE	
Remediation Status:	NO ACTION	
Media Affected:	UNDEFINED	
Funding:	FEDERAL	
Description / Comment:	PGS ENVIRONMENTAL RPT 2/2/95 INDICATES THERE ARE MW ON SITE	

<b>STATE LUST - State Leaking Underground Storage Tank / SRC# 6024</b>	EPA/Agency ID:	N/A
Agency Address:	POWELL STREET PLAZA POWELL ST SHELLMOU EMERYVILLE, CA 94608	
Facility ID:	01-2034	
Leak Report Date:	02/28/95	
Remediation Status:	NO ACTION	
Media Affected:	UNDEFINED	
Lead Agency:	LOCAL AGENCY	
Region / District:	SAN FRANCISCO BAY RE	
Description / Comment:	COUNTY: ALAMEDA REVIEW DATE: 02/28/95	

VISTA Address*:	<b>DAYS INN 1603 POWELL EMERYVILLE, CA 94608</b>	VISTA ID#:	6605155
		Distance/Direction:	0.20 MI / SW
		Plotted as:	Point

Map ID  
**11B**

<b>CORTESE / SRC# 4840</b>	Agency ID:	01-2155
Agency Address:	DAYS INN 1603 POWELL EMERYVILLE, CA	
List Name:	LEAKING TANK	
Site ID:	01-2155	



\* VISTA address includes enhanced city and ZIP.

For more information call VISTA Information Solutions, Inc. at 1 - 800 - 767 - 0403.

Report ID: 662301901

Date of Report: August 3, 1999

Version 2.6.1

Page #73

**SITES IN THE SURROUNDING AREA (within 1/8 - 1/4 mile) CONT.**


<b>STATE LUST - State Leaking Underground Storage Tank / SRC# 5032</b>		EPA/Agency ID:	N/A
Agency Address:	DAYS INN 1603 POWELL ST EMERYVILLE, CA 94608		
Facility ID:	01-2155		
Leak Date:	01/18/1993		
Leak Report Date:	04/15/1996		
Leak Detection Method:	SUBSURFACE MONITORING		
Leak Cause:	UNKNOWN		
Leak Source:	UNKNOWN		
Substance:	MINERAL SPIRITS		
Remediation Event:	HOW STOPPED: CLOSE TANK		
Remediation Status:	LEAK IS SUSPECTED AT SIGHT, BUT NOT CONF		
Media Affected:	OTHER GROUND WATER		
Description / Comment:	PART OF GW FLOW STUDY CONDUCTED BY ACDEH DTSC-7/96; FILE MISSING		

<b>STATE LUST - State Leaking Underground Storage Tank / SRC# 6024</b>		EPA/Agency ID:	N/A
Agency Address:	DAYS INN HOTEL 1603 POWELL ST EMERYVILLE, CA 94608		
Facility ID:	5826		
Leak Report Date:	04/15/96		
Contamination Confirmed Date:	08/13/96		
Case Closed Date:	01/19/99		
Substance:	MINERAL SPIRITS		
Remediation Event:	EXCAVATE AND DISPOSE		
Remediation Status:	CASE CLOSED		
Media Affected:	OTHER GROUND WATER		
Lead Agency:	LOCAL AGENCY		
Region / District:	SAN FRANCISCO BAY RE		
Description / Comment:	COUNTY: ALAMEDA REVIEW DATE: 02/17/99		

VISTA Address*:	<b>PORTER COATINGS 5900 CHRISTIE EMERYVILLE, CA 94608</b>	VISTA ID#:	335545
		Distance/Direction:	0.18 MI / W
		Plotted as:	Point

Map ID  
**12A**

<b>STATE UST - State Underground Storage Tank / SRC# 1612</b>		EPA/Agency ID:	N/A
Agency Address:	SAME AS ABOVE		
Underground Tanks:	9		
Aboveground Tanks:	NOT REPORTED		
Tanks Removed:	NOT REPORTED		
Tank ID:	T001U	Tank Status:	CLOSED REMOVED
Tank Contents:	UNKNOWN	Leak Monitoring:	Agency Code (')
Tank Age:	NOT REPORTED	Tank Piping:	UNKNOWN
Tank Size (Units):	2000 (GALLONS)	Tank Material:	BARE STEEL
Tank ID:	T001U	Tank Status:	CLOSED REMOVED
Tank Contents:	OTHER	Leak Monitoring:	Agency Code (')
Tank Age:	NOT REPORTED	Tank Piping:	UNKNOWN
Tank Size (Units):	2000 (GALLONS)	Tank Material:	BARE STEEL



\* VISTA address includes enhanced city and ZIP.

For more information call VISTA Information Solutions, Inc. at 1 - 800 - 767 - 0403.

Report ID: 662301901

Date of Report: August 3, 1999

Version 2.6.1

Page #74


**SITES IN THE SURROUNDING AREA (within 1/8 - 1/4 mile) CONT.**

Tank ID:	T001U	Tank Status:	CLOSED REMOVED
Tank Contents:	UNKNOWN	Leak Monitoring:	Agency Code (')
Tank Age:	NOT REPORTED	Tank Piping:	UNKNOWN
Tank Size (Units):	2000 (GALLONS)	Tank Material:	BARE STEEL
Tank ID:	T001U	Tank Status:	CLOSED REMOVED
Tank Contents:	OTHER	Leak Monitoring:	Agency Code (')
Tank Age:	NOT REPORTED	Tank Piping:	UNKNOWN
Tank Size (Units):	2000 (GALLONS)	Tank Material:	BARE STEEL
Tank ID:	T001U	Tank Status:	CLOSED REMOVED
Tank Contents:	UNKNOWN	Leak Monitoring:	Agency Code (')
Tank Age:	NOT REPORTED	Tank Piping:	UNKNOWN
Tank Size (Units):	2000 (GALLONS)	Tank Material:	BARE STEEL
Tank ID:	T001U	Tank Status:	CLOSED REMOVED
Tank Contents:	UNKNOWN	Leak Monitoring:	Agency Code (')
Tank Age:	NOT REPORTED	Tank Piping:	UNKNOWN
Tank Size (Units):	2000 (GALLONS)	Tank Material:	BARE STEEL
Tank ID:	T001U	Tank Status:	CLOSED REMOVED
Tank Contents:	UNKNOWN	Leak Monitoring:	Agency Code (')
Tank Age:	NOT REPORTED	Tank Piping:	UNKNOWN
Tank Size (Units):	2000 (GALLONS)	Tank Material:	BARE STEEL
Tank ID:	T001U	Tank Status:	CLOSED REMOVED
Tank Contents:	UNKNOWN	Leak Monitoring:	Agency Code (')
Tank Age:	NOT REPORTED	Tank Piping:	UNKNOWN
Tank Size (Units):	4000 (GALLONS)	Tank Material:	BARE STEEL

<b>STATE UST - State Underground Storage Tank / SRC# 5275</b>	EPA/Agency ID:	N/A
Agency Address:	PORTER COATINGS 5900 CHRISTIE AVE EMERYVILLE, CA 94608	
Underground Tanks:	NOT REPORTED	
Aboveground Tanks:	NOT REPORTED	
Tanks Removed:	NOT REPORTED	

Tank ID:	T001U	Tank Status:	REMOVED
Tank Contents:	NOT AVAILABLE	Leak Monitoring:	NOT AVAILABLE
Tank Age:	NOT REPORTED	Tank Piping:	NOT AVAILABLE
Tank Size (Units):	NOT REPORTED (NOT AVAILABLE)	Tank Material:	NOT AVAILABLE

<b>RCRA-SmGen - RCRA-Small Generator / SRC# 5896</b>	EPA ID:	CAD057503823
Agency Address:	PORTER COATINGS 5900 CHRISTIE AVE EMERYVILLE, CA 94608	
Generator Class:	Generates 100 kg./month but less than 1000 kg./month of non-acutely hazardous waste	



\* VISTA address includes enhanced city and ZIP.

For more information call VISTA Information Solutions, Inc. at 1 - 800 - 767 - 0403.

Report ID: 662301901

Date of Report: August 3, 1999

Version 2.5.1

Page #15

**SITES IN THE SURROUNDING AREA (within 1/8 - 1/4 mile) CONT.**

Map ID

**12A**

VISTA Address*:	<b>WEATHERFORD BMW, INC. 5903 CHRISTIE AVE E BAY EMERYVILLE, CA 94608</b>	VISTA ID#:	1153361
		Distance/Direction:	0.19 MI / W
		Plotted as:	Point

<b>STATE UST - State Underground Storage Tank / SRC# 1612</b>	EPA/Agency ID:	N/A
---	----------------	-----

Agency Address:	SAME AS ABOVE		
Underground Tanks:	1		
Aboveground Tanks:	NOT REPORTED		
Tanks Removed:	NOT REPORTED		
Tank ID:	U001U	Tank Status:	CLOSED REMOVED
Tank Contents:	UNLEADED GAS	Leak Monitoring:	Agency Code (')
Tank Age:	NOT REPORTED	Tank Piping:	UNKNOWN
Tank Size (Units):	2000 (GALLONS)	Tank Material:	UNKNOWN

<b>STATE LUST - State Leaking Underground Storage Tank / SRC# 5032</b>	EPA/Agency ID:	N/A
--	----------------	-----


Agency Address:	WEATHERFORD BMW 5903 CHRISTIE AVE EMERYVILLE, CA 94608		
Facility ID:	01-1651		
Leak Date:	04/18/1989		
Leak Report Date:	05/08/1989		
Site Assessment Began:	06/30/1989		
Case Closed Date:	03/31/1993		
Leak Detection Method:	TANK CLOSURE		
Leak Cause:	STRUCTURE FAILURE		
Leak Source:	TANK		
Substance:	GASOLINEWASTE OIL		
Remediation Event:	EXCAVATE AND DISPOSE		
Remediation Event:	HOW STOPPED: CLOSE TANKSTOP DATE: 04/18/1989		
Remediation Status:	CASE CLOSED		
Media Affected:	OTHER GROUND WATER		
Funding:	FEDERAL		
Description / Comment:	ARCHIVED 8/6/96 CONTROL NO 120-092		
Description / Comment:	SRC 0904742		

<b>STATE UST - State Underground Storage Tank / SRC# 5275</b>	EPA/Agency ID:	N/A
---	----------------	-----

Agency Address:	WEATHERFORD MOTORS, INC. 5903 CHRISTIE AVE EMERYVILLE, CA 94608		
Underground Tanks:	NOT REPORTED		
Aboveground Tanks:	NOT REPORTED		
Tanks Removed:	NOT REPORTED		
Tank ID:	U001U	Tank Status:	REMOVED
Tank Contents:	NOT AVAILABLE	Leak Monitoring:	NOT AVAILABLE
Tank Age:	NOT REPORTED	Tank Piping:	NOT AVAILABLE
Tank Size (Units):	NOT REPORTED (NOT AVAILABLE)	Tank Material:	NOT AVAILABLE

<b>STATE LUST - State Leaking Underground Storage Tank / SRC# 6024</b>	EPA/Agency ID:	N/A
--	----------------	-----

Agency Address:	WEATHERFORD MOTORS BMW 5903 CHRISTIE AVE EMERYVILLE, CA 94608		
Facility ID:	392		



\* VISTA address includes enhanced city and ZIP.

For more information call VISTA Information Solutions, Inc. at 1 - 800 - 767 - 0403.

Report ID: 662301901

Date of Report: August 3, 1999

Version 2.6.1

Page #76

**SITES IN THE SURROUNDING AREA (within 1/8 - 1/4 mile) CONT.**

Leak Report Date:	04/18/89
Site Assessment Began:	06/30/89
Case Closed Date:	04/16/93
Substance:	WASTE OIL
Remediation Event:	EXCAVATE AND DISPOSE
Remediation Status:	CASE CLOSED
Media Affected:	SOIL ONLY
Lead Agency:	LOCAL AGENCY
Region / District:	SAN FRANCISCO BAY RE
Description / Comment:	COUNTY: ALAMEDA REVIEW DATE: 04/16/93


VISTA Address*:	<b>CHRISTIE AVENUE GROUP INC</b> 6001 CHRISTIE AVE EMERYVILLE, CA 94608	VISTA ID#:	5241021
		Distance/Direction:	0.18 MI / W
		Plotted as:	Point
<b>RCRA-SmGen - RCRA-Small Generator / SRC# 5896</b>		EPA ID:	CA0000882902
Agency Address:		SAME AS ABOVE	
Generator Class:		Generates 100 kg./month but less than 1000 kg./month of non-acutely hazardous waste	

Map ID  
**12B**

VISTA Address*:	<b>POWER MACHINE CO.</b> 5768 SHELLMOUND EMERYVILLE, CA 94608	VISTA ID#:	1248684
		Distance/Direction:	0.18 MI / W
		Plotted as:	Point
<b>STATE UST - State Underground Storage Tank / SRC# 1612</b>		EPA/Agency ID:	N/A
Agency Address:		SAME AS ABOVE	
Underground Tanks:		1	
Aboveground Tanks:		NOT REPORTED	
Tanks Removed:		NOT REPORTED	
Tank ID:	230016U	Tank Status:	CLOSED REMOVED
Tank Contents:	UNLEADED GAS	Leak Monitoring:	Agency Code (')
Tank Age:	NOT REPORTED	Tank Piping:	UNKNOWN
Tank Size (Units):	500 (GALLONS)	Tank Material:	UNKNOWN

Map ID  
**13A**

<b>STATE UST - State Underground Storage Tank / SRC# 5275</b>		EPA/Agency ID:	N/A
Agency Address:		POWER MACHINE CO. 5768 SHELLMOUND ST EMERYVILLE, CA 94608	
Underground Tanks:		NOT REPORTED	
Aboveground Tanks:		NOT REPORTED	
Tanks Removed:		NOT REPORTED	
Tank ID:	230016U	Tank Status:	REMOVED
Tank Contents:	NOT AVAILABLE	Leak Monitoring:	NOT AVAILABLE
Tank Age:	NOT REPORTED	Tank Piping:	NOT AVAILABLE
Tank Size (Units):	NOT REPORTED (NOT AVAILABLE)	Tank Material:	NOT AVAILABLE
<b>RCRA-SmGen - RCRA-Small Generator / SRC# 5896</b>		EPA ID:	CA0001020700
Agency Address:		POWER MACHINE CO. 5768 SHELLMOUND ST EMERYVILLE, CA 94608	
Generator Class:		Generates 100 kg./month but less than 1000 kg./month of non-acutely hazardous waste	



\* VISTA address includes enhanced city and ZIP.

For more information call VISTA Information Solutions, Inc. at 1 - 800 - 767 - 0403.

Report ID: 662301901

Date of Report: August 3, 1999

Version 2.6.1

Page #77



**SITES IN THE SURROUNDING AREA (within 1/8 - 1/4 mile) CONT.**

VISTA Address*:	<b>7-ELEVEN FOOD STORE</b> <b>5850 SHELLMOUND ST</b> <b>EMERYVILLE, CA 94608</b>	VISTA ID#:	8593575
		Distance/Direction:	0.19 MI / W
		Plotted as:	Point
<b>STATE UST - State Underground Storage Tank / SRC# 5275</b>		EPA/Agency ID:	N/A
Agency Address:	SAME AS ABOVE		
Underground Tanks:	NOT REPORTED		
Aboveground Tanks:	NOT REPORTED		
Tanks Removed:	NOT REPORTED		
Tank ID:	1001U	Tank Status:	REMOVED
Tank Contents:	NOT AVAILABLE	Leak Monitoring:	NOT AVAILABLE
Tank Age:	NOT REPORTED	Tank Piping:	NOT AVAILABLE
Tank Size (Units):	NOT REPORTED (NOT AVAILABLE)	Tank Material:	NOT AVAILABLE


Map ID  
**13A**

VISTA Address*:	<b>NIELSEN PROPERTY</b> <b>5800 SHELLMOUND</b> <b>EMERYVILLE, CA 94608</b>	VISTA ID#:	929864
		Distance/Direction:	0.19 MI / W
		Plotted as:	Point
<b>CORTESE / SRC# 4840</b>		Agency ID:	01-1047
Agency Address:	NIELSEN PROPERTY 5800 SHELLMOUND EMERYVILLE, CA LEAKING TANK		
List Name:	LEAKING TANK		
Site ID:	01-1047		

Map ID  
**13A**

<b>STATE LUST - State Leaking Underground Storage Tank / SRC# 5032</b>		EPA/Agency ID:	N/A
Agency Address:	NIELSEN PROPERTY 5800 SHELLMOUND ST EMERYVILLE, CA 94608		
Facility ID:	01-1047		
Leak Date:	05/21/1988		
Leak Report Date:	05/21/1988		
Leak Detection Method:	TANK CLOSURE		
Leak Cause:	STRUCTURE FAILURE		
Leak Source:	TANK		
Substance:	GASOLINEDIESEL		
Remediation Event:	NO ACTION TAKEN		
Remediation Event:	HOW STOPPED: CLOSE TANKSTOP DATE: 05/21/1988		
Remediation Status:	NO ACTION		
Media Affected:	UNDEFINED		
Funding:	FEDERAL		
Description / Comment:	SENT FILE TO LOP 8/94; FILE MISSING		

<b>STATE LUST - State Leaking Underground Storage Tank / SRC# 6024</b>		EPA/Agency ID:	N/A
Agency Address:	NIELSEN PROPERTY 5800 SHELLMOUND ST EMERYVILLE, CA 94608		
Facility ID:	01-1047		
Leak Report Date:	05/21/88		
Substance:	DIESEL		
Remediation Event:	NO ACTION TAKEN		
Remediation Status:	NO ACTION		



\* VISTA address includes enhanced city and ZIP.

For more information call VISTA Information Solutions, Inc. at 1 - 800 - 767 - 0403.

Report ID: 662301901

Date of Report: August 3, 1999

Version 2.6.1

Page #78

**SITES IN THE SURROUNDING AREA (within 1/8 - 1/4 mile) CONT.**


Media Affected:	UNDEFINED
Lead Agency:	LOCAL AGENCY
Region / District:	SAN FRANCISCO BAY RE
Description / Comment:	COUNTY: ALAMEDA REVIEW DATE: 01/24/96

VISTA Address*:	<b>F P LATHROP PROPERTY</b> <b>5813 SHELLMOUND ST</b> <b>EMERYVILLE, CA 94608</b>	VISTA ID#:	7032843
		Distance/Direction:	0.20 MI / W
		Plotted as:	Point

Map ID  
**13A**

<b>STATE LUST - State Leaking Underground Storage Tank / SRC# 4579</b>		EPA/Agency ID:	N/A
Agency Address:	F P LATHROP PROPERTY 5813 SHELLMOUND ST EMERYVILLE, CA		
Facility ID:	0150402		
Leak Report Date:	19970930		
Contamination Confirmed Date:	000003.*		
Wells Impacted:	0		
Remediation Status:	ACTIVE		
Priority:	NOT ON PRIORITY LIST		
Lead Agency:	SA		
Contact:	SA		
Description / Comment:	ACHA LEAD		
Description / Comment:	PART OF GW FLOW STUDY-ACDEHDTSC-7/96		

<b>STATE UST - State Underground Storage Tank / SRC# 5275</b>		EPA/Agency ID:	N/A
Agency Address:	F.P. LATHROP PROPERTIES 5817 SHELLMOUND ST EMERYVILLE, CA 94608		
Underground Tanks:	NOT REPORTED		
Aboveground Tanks:	NOT REPORTED		
Tanks Removed:	NOT REPORTED		
Tank ID:	510012U	Tank Status:	REMOVED
Tank Contents:	NOT AVAILABLE	Leak Monitoring:	NOT AVAILABLE
Tank Age:	NOT REPORTED	Tank Piping:	NOT AVAILABLE
Tank Size (Units):	NOT REPORTED (NOT AVAILABLE)	Tank Material:	NOT AVAILABLE



\* VISTA address includes enhanced city and ZIP.

For more information call VISTA Information Solutions, Inc. at 1 - 800 - 767 - 0403.

Report ID: 662301901

Date of Report: August 3, 1999

Version 2.6.1

Page #79

**SITES IN THE SURROUNDING AREA (within 1/8 - 1/4 mile) CONT.**

<b>ERNS - Emergency Response Notification System / SRC# 5598</b>		Agency ID:	267032
Agency Address:	FP LATHROP PROPERTIES 5810 SHELLMOUND EMERYVILLE, CA		
Spill Date Time:	OCTOBER 24, 1994 02:00:00 PM		
Case Number:	267032		
Spill Location:	5810 SHELLMOUND		
Source Agency:	N		
Discharger Name:	HYDE, SANDY		
Discharger Org:	FP LATHROP PROPERTIES		
Material Spilled:	ACENAPHTHENE, 0.00 (UNK)		
Material Spilled:	ACENAPHTHYLENE, 0.00 (UNK)		
Material Spilled:	ANTHRACENE, 0.00 (UNK)		
Waterway Affected:	SOIL		
Fields Not Reported:	Discharger Phone		
<b>Air Release:</b>	<b>Land Release:</b>	<b>Water Release:</b>	<b>Ground Release: Facility Release: Other Release:</b>
NO	NO	NO	NO NO NO


<b>ERNS - Emergency Response Notification System / SRC# 5598</b>		Agency ID:	95-0102
Agency Address:	FP LATHROP PROPERTIES 5810 SHELLMOUND EMERYVILLE, CA		
Spill Date Time:	OCTOBER 24, 1994 02:00:00 PM		
Case Number:	95-0102		
Spill Location:	5810 SHELLMOUND		
Source Agency:	E		
Discharger Name:	HYDE, SANDY		
Discharger Org:	FP LATHROP PROPERTIES		
Material Spilled:	ACENAPHTHENE, 0.00 (UNK)		
Material Spilled:	ACENAPHTHYLENE, 0.00 (UNK)		
Material Spilled:	ANTHRACENE, 0.00 (UNK)		
Fields Not Reported:	Discharger Phone, Waterway Affected		
<b>Air Release:</b>	<b>Land Release:</b>	<b>Water Release:</b>	<b>Ground Release: Facility Release: Other Release:</b>
NO	NO	NO	NO NO NO

<b>RCRA-SmGen - RCRA-Small Generator / SRC# 5896</b>		EPA ID:	CAR000020248
Agency Address:	FP LATHROP PROPERTIES 5813 15 SHELLMOUND ST EMERYVILLE, CA 94608		
Generator Class:	Generates 100 kg./month but less than 1000 kg./month of non-acutely hazardous waste		

VISTA Address*:	<b>GOLDSMITH LATHROP 5813 15 SHELLMOUND ST EMERYVILLE, CA 94608</b>	VISTA ID#:	12640103
		Distance/Direction:	0.20 MI / W
		Plotted as:	Point

Map ID  
**13A**

<b>STATE LUST - State Leaking Underground Storage Tank / SRC# 6024</b>		EPA/Agency ID:	N/A
Agency Address:	SAME AS ABOVE		
Facility ID:	5557		
Leak Report Date:	09/11/89		
Contamination Confirmed Date:	07/13/95		



\* VISTA address includes enhanced city and ZIP.

For more information call VISTA Information Solutions, Inc. at 1 - 800 - 767 - 0403.

Report ID: 662301901

Date of Report: August 3, 1999

Version 2.6.1

Page #80

**SITES IN THE SURROUNDING AREA (within 1/8 - 1/4 mile) CONT.**

<b>Remediation Status:</b>	PRELIMINARY SITE ASSESSMENT UNDERWAY
<b>Media Affected:</b>	OTHER GROUND WATER
<b>Lead Agency:</b>	LOCAL AGENCY
<b>Region / District:</b>	SAN FRANCISCO BAY RE
<b>Description / Comment:</b>	COUNTY: ALAMEDA REVIEW DATE: 09/25/98

VISTA Address*:	<b>LATHROP CONSTRUCTION CO. CORPO</b> <b>5817 SHELLMOUND</b> <b>EMERYVILLE, CA 94608</b>	VISTA ID#:	1253036
		Distance/Direction:	0.20 MI / W
		Plotted as:	Point

Map ID  
**13A**

<b>STATE UST - State Underground Storage Tank / SRC# 1612</b>		EPA/Agency ID:	N/A
<b>Agency Address:</b>	SAME AS ABOVE		
<b>Underground Tanks:</b>	1		
<b>Aboveground Tanks:</b>	NOT REPORTED		
<b>Tanks Removed:</b>	NOT REPORTED		
<b>Tank ID:</b>	001U	<b>Tank Status:</b>	CLOSED REMOVED
<b>Tank Contents:</b>	LEADED GAS	<b>Leak Monitoring:</b>	Agency Code (')
<b>Tank Age:</b>	NOT REPORTED	<b>Tank Piping:</b>	UNKNOWN
<b>Tank Size (Units):</b>	3000 (GALLONS)	<b>Tank Material:</b>	UNKNOWN

VISTA Address*:	<b>CROLEY HERRING INVESTMENT CO</b> <b>5800 CHRISTIE AVE</b> <b>EMERYVILLE, CA 94608</b>	VISTA ID#:	6531929
		Distance/Direction:	0.21 MI / W
		Plotted as:	Point


Map ID  
**13B**

<b>STATE LUST - State Leaking Underground Storage Tank / SRC# 4579</b>		EPA/Agency ID:	N/A
<b>Agency Address:</b>	CROLEY HERRING INVESTMENT CO 5800 CHRISTIE AVE EMERYVILLE, CA		
<b>Facility ID:</b>	01SD403		
<b>Leak Report Date:</b>	000003.*		
<b>Contamination Confirmed Date:</b>	000003.*		
<b>Wells Impacted:</b>	0		
<b>Remediation Status:</b>	INACTIVE		
<b>Priority:</b>	NOT ON PRIORITY LIST		
<b>Lead Agency:</b>	SA		
<b>Contact:</b>	SA		

VISTA Address*:	<b>5800 CHRISTIE AVENUE</b> <b>EMERYVILLE, CA 94608</b>	VISTA ID#:	7291215
		Distance/Direction:	0.21 MI / W
		Plotted as:	Point

Map ID  
**13B**

<b>STATE LUST - State Leaking Underground Storage Tank / SRC# 4579</b>		EPA/Agency ID:	N/A
<b>Agency Address:</b>	5800 CHRISTIE AVENUE OAKLAND, CA 94608		
<b>Facility ID:</b>	01SD475		
<b>Leak Report Date:</b>	19970611		
<b>Leak Source:</b>	TPH 30,000PPB		
<b>Wells Impacted:</b>	0		
<b>Lead Agency:</b>	KLG		
<b>Contact:</b>	KLG		



\* VISTA address includes enhanced city and ZIP.

For more information call VISTA Information Solutions, Inc. at 1 - 800 - 767 - 0403.

Report ID: 662301901

Date of Report: August 3, 1999

Version 2.6.1

Page #81

**SITES IN THE SURROUNDING AREA (within 1/8 - 1/4 mile) CONT.**

VISTA Address*:	<b>CAL COMP EMERYVILLE FIELD SVC</b> <b>5801 CHRISTIE AVE</b> <b>EMERYVILLE, CA 94608</b>	VISTA ID#:	65154
		Distance/Direction:	0.22 MI / W
		Plotted as:	Point
<b>RCRA-SmGen - RCRA-Small Generator / SRC# 5896</b>		EPA ID:	CAD982014151
<b>Agency Address:</b>		<i>CAL COMP EMERYVILLE FIELD SVC</i> <i>5801 CHRISTIE AVE STE 497</i> <i>EMERYVILLE, CA 94608</i>	
<b>Generator Class:</b>		<i>Generates 100 kg./month but less than 1000 kg./month of non-acutely hazardous waste</i>	

Map ID  
**13B**

VISTA Address*:	<b>MEDI-PHYSICS, INC</b> <b>5855 CHRISTIE AVE</b> <b>EMERYVILLE, CA 94608</b>	VISTA ID#:	266673
		Distance/Direction:	0.21 MI / W
		Plotted as:	Point
<b>RCRA-SmGen - RCRA-Small Generator / SRC# 5896</b>		EPA ID:	CAD981160138
<b>Agency Address:</b>		<i>SAME AS ABOVE</i>	
<b>Generator Class:</b>		<i>Generates 100 kg./month but less than 1000 kg./month of non-acutely hazardous waste</i>	


Map ID  
**13C**

VISTA Address*:	<b>LATHROP SPIEKER PROPERTYS</b> <b>5801,5855-5895 CHRISTIE ETC.</b> <b>EMERYVILLE, CA 94608</b>	VISTA ID#:	7291216
		Distance/Direction:	0.21 MI / W
		Plotted as:	Point
<b>STATE LUST - State Leaking Underground Storage Tank / SRC# 4579</b>		EPA/Agency ID:	N/A
<b>Agency Address:</b>		<i>LATHROP SPIEKER PROPERTYS</i> <i>5801,5855-5895 CHRISTIE ETC.</i> <i>EMERYVILLE, CA</i> <i>OTS0481</i>	
<b>Facility ID:</b>		<i>OTS0481</i>	
<b>Leak Report Date:</b>		<i>19970611</i>	
<b>Wells Impacted:</b>		<i>0</i>	
<b>Lead Agency:</b>		<i>SA</i>	
<b>Contact:</b>		<i>SA</i>	
<b>Description / Comment:</b>		<i>INDURTRIAL TILTUP INDUSTRIAL PAINT BUILDING</i>	

Map ID  
**13C**

VISTA Address*:	<b>A J TRUCKING CO., INC.</b> <b>6150 CHRISTIE</b> <b>EMERYVILLE, CA 94608</b>	VISTA ID#:	3193437
		Distance/Direction:	0.19 MI / W
		Plotted as:	Point
<b>STATE-UST - State Underground Storage Tank / SRC# 1612</b>		EPA/Agency ID:	N/A
<b>Agency Address:</b>		<i>SAME AS ABOVE</i>	
<b>Underground Tanks:</b>		<i>1</i>	
<b>Aboveground Tanks:</b>		<i>NOT REPORTED</i>	
<b>Tanks Removed:</b>		<i>NOT REPORTED</i>	
<b>Tank ID:</b>	<i>T001U</i>	<b>Tank Status:</b>	<i>CLOSED REMOVED</i>
<b>Tank Contents:</b>	<i>DIESEL</i>	<b>Leak Monitoring:</b>	<i>Agency Code (')</i>
<b>Tank Age:</b>	<i>NOT REPORTED</i>	<b>Tank Piping:</b>	<i>UNKNOWN</i>
<b>Tank Size (Units):</b>	<i>7500 (GALLONS)</i>	<b>Tank Material:</b>	<i>BARE STEEL</i>

Map ID  
**14**



\* VISTA address includes enhanced city and ZIP.

For more information call VISTA Information Solutions, Inc. at 1 - 800 - 767 - 0403.

Report ID: 662301901

Date of Report: August 3, 1999

Version 2.6.1

Page #82

**SITES IN THE SURROUNDING AREA (within 1/8 - 1/4 mile) CONT.**


<b>STATE UST - State Underground Storage Tank / SRC# 5275</b>		EPA/Agency ID:	N/A
Agency Address:	AJ TRUCKING CO., INC. 6150 CHRISTIE AVE EMERYVILLE, CA 94608		
Underground Tanks:	NOT REPORTED		
Aboveground Tanks:	NOT REPORTED		
Tanks Removed:	NOT REPORTED		
Tank ID:	T001U	Tank Status:	REMOVED
Tank Contents:	NOT AVAILABLE	Leak Monitoring:	NOT AVAILABLE
Tank Age:	NOT REPORTED	Tank Piping:	NOT AVAILABLE
Tank Size (Units):	NOT REPORTED (NOT AVAILABLE)	Tank Material:	NOT AVAILABLE

VISTA Address*:	<b>KING-KNIGHT COMPANY</b> <b>6202 CHRISTIE</b> <b>EMERYVILLE, CA 94608</b>	VISTA ID#:	1238838
		Distance/Direction:	0.20 MI / W
		Plotted as:	Point

Map ID  
**14**

<b>STATE UST - State Underground Storage Tank / SRC# 1612</b>		EPA/Agency ID:	N/A
Agency Address:	KING-KNIGHT COMPANY 6202 CHRISTIE EMERYVILLE, CA 94662		
Underground Tanks:	2		
Aboveground Tanks:	NOT REPORTED		
Tanks Removed:	NOT REPORTED		
Tank ID:	T001U	Tank Status:	CLOSED REMOVED
Tank Contents:	OIL (NOT SPECIFIED)	Leak Monitoring:	Agency Code (')
Tank Age:	NOT REPORTED	Tank Piping:	UNKNOWN
Tank Size (Units):	500 (GALLONS)	Tank Material:	BARE STEEL
Tank ID:	T001U	Tank Status:	CLOSED REMOVED
Tank Contents:	DIESEL	Leak Monitoring:	Agency Code (')
Tank Age:	NOT REPORTED	Tank Piping:	UNKNOWN
Tank Size (Units):	1000 (GALLONS)	Tank Material:	BARE STEEL

<b>STATE LUST - State Leaking Underground Storage Tank / SRC# 5032</b>		EPA/Agency ID:	N/A
Agency Address:	KING KNIGHT COMPANY 6202 CHRISTIE AVE EMERYVILLE, CA 94608		
Facility ID:	01-0617		
Leak Date:	06/06/1990		
Leak Report Date:	06/06/1990		
Site Assessment Plan Submitted:	06/06/1990		
Case Closed Date:	06/09/1993		
Leak Detection Method:	TANK CLOSURE		
Leak Cause:	STRUCTURE FAILURE		
Leak Source:	TANK		
Substance:	DIESELWASTE OIL		
Remediation Event:	NO ACTION TAKEN		
Remediation Event:	HOW STOPPED: CLOSE TANKSTOP DATE: 06/06/1990		
Remediation Status:	CASE CLOSED		
Media Affected:	OTHER GROUND WATER		
Funding:	FEDERAL		



\* VISTA address includes enhanced city and ZIP.

For more information call VISTA Information Solutions, Inc. at 1 - 800 - 767 - 0403.

Report ID: 662301901

Date of Report: August 3, 1999

Version 2.6.1

Page #83

**SITES IN THE SURROUNDING AREA (within 1/8 - 1/4 mile) CONT.**

Description / Comment:		ARCHIVED 6/6/96 CONTROL NO 120-079	
Description / Comment:		SRC 0904729	
<b>STATE UST - State Underground Storage Tank / SRC# 5275</b>		EPA/Agency ID:	N/A
Agency Address:	KING-KNIGHT COMPANY 6202 CHRISTIE AVE EMERYVILLE, CA 94608		
Underground Tanks:	NOT REPORTED		
Aboveground Tanks:	NOT REPORTED		
Tanks Removed:	NOT REPORTED		
Tank ID:	T001U	Tank Status:	REMOVED
Tank Contents:	NOT AVAILABLE	Leak Monitoring:	NOT AVAILABLE
Tank Age:	NOT REPORTED	Tank Piping:	NOT AVAILABLE
Tank Size (Units):	NOT REPORTED (NOT AVAILABLE)	Tank Material:	NOT AVAILABLE
<b>STATE LUST - State Leaking Underground Storage Tank / SRC# 6024</b>		EPA/Agency ID:	N/A
Agency Address:	KING KNIGHT COMPANY 6202 CHRISTIE AVE EMERYVILLE, CA 94608		
Facility ID:	3805		
Leak Report Date:	06/06/90		
Site Assessment Plan Submitted:	06/06/90		
Case Closed Date:	06/09/93		
Substance:	WASTE OIL		
Remediation Event:	NO ACTION TAKEN		
Remediation Status:	CASE CLOSED		
Media Affected:	OTHER GROUND WATER		
Lead Agency:	LOCAL AGENCY		
Region / District:	SAN FRANCISCO BAY RE		
Description / Comment:	COUNTY: ALAMEDA REVIEW DATE: 01/06/95		

VISTA Address*:	<b>PLUMSTERS INC</b> 1308 63RD ST EMERYVILLE, CA 94608	VISTA ID#:	3191375	Map ID <b>15</b>
		Distance/Direction:	0.19 MI / N	
		Plotted as:	Point	
<b>RCRA-SmGen - RCRA-Small Generator / SRC# 5896</b>		EPA ID:	CAD983608142	
Agency Address:	SAME AS ABOVE			
Generator Class:	Generates 100 kg./month but less than 1000 kg./month of non-acutely hazardous waste			

VISTA Address*:	<b>NIELSEN FREIGHT LINES</b> 1605 64TH ST EMERYVILLE, CA 94608	VISTA ID#:	8569041	Map ID <b>16A</b>
		Distance/Direction:	0.21 MI / NW	
		Plotted as:	Point	
<b>STATE UST - State Underground Storage Tank / SRC# 5275</b>		EPA/Agency ID:	N/A	
Agency Address:	SAME AS ABOVE			
Underground Tanks:	NOT REPORTED			
Aboveground Tanks:	NOT REPORTED			
Tanks Removed:	NOT REPORTED			



\* VISTA address includes enhanced city and ZIP.

For more information call VISTA Information Solutions, Inc. at 1 - 800 - 767 - 0403.

Report ID: 662301901

Date of Report: August 3, 1999

Version 2.6.1

Page #84

**SITES IN THE SURROUNDING AREA (within 1/8 - 1/4 mile) CONT.**

<b>Tank ID:</b>	T001U	<b>Tank Status:</b>	REMOVED
<b>Tank Contents:</b>	NOT AVAILABLE	<b>Leak Monitoring:</b>	NOT AVAILABLE
<b>Tank Age:</b>	NOT REPORTED	<b>Tank Piping:</b>	NOT AVAILABLE
<b>Tank Size (Units):</b>	NOT REPORTED (NOT AVAILABLE)	<b>Tank Material:</b>	NOT AVAILABLE

<b>VISTA Address*:</b>	<b>TRANSO/LACOSTE SITE</b> 1600 64TH STREET/6401 BAY ST EMERYVILLE, CA 94608	<b>VISTA ID#:</b>	3080516
		<b>Distance/Direction:</b>	0.22 MI / NW
		<b>Plotted as:</b>	Point

Map ID  
**16A**

<b>SCL - State Equivalent CERCLIS List / SRC# 5948</b>		<b>Agency ID:</b>	01200020
<b>Agency Address:</b>	TRANSO/LACOSTE SITE 1600 64TH STREET/6401 BAY STREET EMERYVILLE, CA 94608		
<b>Status:</b>	UNKNOWN		
<b>Facility Type:</b>	NOT AVAILABLE		
<b>Lead Agency:</b>	DEPT OF TOXIC SUBSTANCES CONTROL		
<b>State Status:</b>	NO FURTHER ACTION FOR DTSC		
<b>Pollutant 1:</b>	UNKNOWN		
<b>Pollutant 2:</b>	UNKNOWN		
<b>Pollutant 3:</b>	UNKNOWN		

<b>VISTA Address*:</b>	<b>TRANSO ENVELOPE CO.</b> 1600 064TH EMERYVILLE, CA 94608	<b>VISTA ID#:</b>	4016114
		<b>Distance/Direction:</b>	0.22 MI / NW
		<b>Plotted as:</b>	Point


Map ID  
**16A**

<b>STATE UST - State Underground Storage Tank / SRC# 1612</b>		<b>EPA/Agency ID:</b>	N/A
<b>Agency Address:</b>	SAME AS ABOVE		
<b>Underground Tanks:</b>	1		
<b>Aboveground Tanks:</b>	NOT REPORTED		
<b>Tanks Removed:</b>	NOT REPORTED		
<b>Tank ID:</b>	T001U	<b>Tank Status:</b>	CLOSED REMOVED
<b>Tank Contents:</b>	UNKNOWN	<b>Leak Monitoring:</b>	Agency Code ( )
<b>Tank Age:</b>	NOT REPORTED	<b>Tank Piping:</b>	UNKNOWN
<b>Tank Size (Units):</b>	300 (GALLONS)	<b>Tank Material:</b>	FIBERGLASS

<b>VISTA Address*:</b>	<b>TRANSOL LANCOSTE SITE</b> 1600 64TH ST EMERYVILLE, CA 94608	<b>VISTA ID#:</b>	6531868
		<b>Distance/Direction:</b>	0.22 MI / NW
		<b>Plotted as:</b>	Point

Map ID  
**16A**

<b>STATE LUST - State Leaking Underground Storage Tank / SRC# 4579</b>		<b>EPA/Agency ID:</b>	N/A
<b>Agency Address:</b>	TRANSOL LANCOSTE SITE 1600 64TH ST EMERYVILLE, CA		
<b>Facility ID:</b>	01S0321		
<b>Leak Report Date:</b>	19940810		
<b>Contamination Confirmed Date:</b>	000003.*		
<b>Wells Impacted:</b>	0		
<b>Remediation Status:</b>	INACTIVE		
<b>Priority:</b>	NOT ON PRIORITY LIST		
<b>Lead Agency:</b>	SA		
<b>Contact:</b>	SA		



\* VISTA address includes enhanced city and ZIP.

For more information call VISTA Information Solutions, Inc. at 1 - 800 - 767 - 0403.

Report ID: 662301901

Date of Report: August 3, 1999

Version 2.6.1

Page #85



**SITES IN THE SURROUNDING AREA (within 1/8 - 1/4 mile) CONT.**

VISTA Address*:	<b>1X TRANSO ENVELOPE COMPANY</b> <b>1600 64TH ST</b> <b>EMERYVILLE, CA 94608</b>	VISTA ID#:	1257894
		Distance/Direction:	0.22 MI / NW
		Plotted as:	Point

Map ID  
**16A**

<b>STATE UST - State Underground Storage Tank / SRC# 5275</b>	EPA/Agency ID:	N/A
---	----------------	-----

<b>Agency Address:</b>	TRANSO ENVELOPE CO. 1600 64TH ST EMERYVILLE, CA 94608		
<b>Underground Tanks:</b>	NOT REPORTED		
<b>Aboveground Tanks:</b>	NOT REPORTED		
<b>Tanks Removed:</b>	NOT REPORTED		
<b>Tank ID:</b>	T001U	<b>Tank Status:</b>	REMOVED
<b>Tank Contents:</b>	NOT AVAILABLE	<b>Leak Monitoring:</b>	NOT AVAILABLE
<b>Tank Age:</b>	NOT REPORTED	<b>Tank Piping:</b>	NOT AVAILABLE
<b>Tank Size (Units):</b>	NOT REPORTED (NOT AVAILABLE)	<b>Tank Material:</b>	NOT AVAILABLE

VISTA Address*:	<b>LORI DAVIS</b> <b>5813 FREMONT ST</b> <b>EMERYVILLE, CA 94608</b>	VISTA ID#:	8577724
		Distance/Direction:	0.21 MI / E
		Plotted as:	Point

Map ID  
**17**

<b>STATE UST - State Underground Storage Tank / SRC# 5275</b>	EPA/Agency ID:	N/A
---	----------------	-----


<b>Agency Address:</b>	LORI DAVIS 5813 FREMONT ST OAKLAND, CA 94608		
<b>Underground Tanks:</b>	NOT REPORTED		
<b>Aboveground Tanks:</b>	NOT REPORTED		
<b>Tanks Removed:</b>	NOT REPORTED		
<b>Tank ID:</b>	43	<b>Tank Status:</b>	REMOVED
<b>Tank Contents:</b>	NOT AVAILABLE	<b>Leak Monitoring:</b>	NOT AVAILABLE
<b>Tank Age:</b>	NOT REPORTED	<b>Tank Piping:</b>	NOT AVAILABLE
<b>Tank Size (Units):</b>	NOT REPORTED (NOT AVAILABLE)	<b>Tank Material:</b>	NOT AVAILABLE

VISTA Address*:	<b>KITE MAKERS</b> <b>5813 FREMONT ST</b> <b>EMERYVILLE, CA 94608</b>	VISTA ID#:	4222587
		Distance/Direction:	0.21 MI / E
		Plotted as:	Point

Map ID  
**17**

<b>STATE LUST - State Leaking Underground Storage Tank / SRC# 5032</b>	EPA/Agency ID:	N/A
--	----------------	-----

<b>Agency Address:</b>	KITE MAKERS 5813 FREMONT ST OAKLAND, CA 94608		
<b>Facility ID:</b>	01-1782		
<b>Leak Date:</b>	07/19/1990		
<b>Case Closed Date:</b>	02/28/1995		
<b>Leak Detection Method:</b>	TANK CLOSURE		
<b>Leak Cause:</b>	UNKNOWN		
<b>Leak Source:</b>	UNKNOWN		
<b>Substance:</b>	GASOLINEDIESEL		
<b>Remediation Event:</b>	EXCAVATE AND DISPOSE		
<b>Remediation Event:</b>	HOW STOPPED: CLOSE TANKSTOP DATE: 07/19/1990		
<b>Remediation Status:</b>	CASE CLOSED		
<b>Media Affected:</b>	SOIL ONLY		



\* VISTA address includes enhanced city and ZIP.

For more information call VISTA Information Solutions, Inc. at 1 - 800 - 767 - 0403.

Report ID: 662301901

Date of Report: August 3, 1999

Version 2.6.1

Page #86

**SITES IN THE SURROUNDING AREA (within 1/8 - 1/4 mile) CONT.**

<b>Funding:</b>	FEDERAL
<b>Description / Comment:</b>	CASE CLOSED 02/95
<b>STATE LUST - State Leaking Underground Storage Tank / SRC# 6024</b>	EPA/Agency ID: N/A
<b>Agency Address:</b>	KITE MAKERS 5813 FREMONT ST OAKLAND, CA 94608
<b>Facility ID:</b>	3717
<b>Leak Report Date:</b>	07/19/90
<b>Case Closed Date:</b>	02/28/95
<b>Substance:</b>	DIESEL
<b>Remediation Event:</b>	EXCAVATE AND DISPOSE
<b>Remediation Status:</b>	CASE CLOSED
<b>Media Affected:</b>	SOIL ONLY
<b>Lead Agency:</b>	LOCAL AGENCY
<b>Region / District:</b>	SAN FRANCISCO BAY RE
<b>Description / Comment:</b>	COUNTY: ALAMEDA REVIEW DATE: 10/09/96

<b>VISTA Address*:</b>	<b>GARY JENSEN</b> <b>5813 FREMONT</b> <b>EMERYVILLE, CA 94608</b>	<b>VISTA ID#:</b>	1249266
		<b>Distance/Direction:</b>	0.21 MI / E
		<b>Plotted as:</b>	Point


Map ID  
**17**

<b>STATE UST - State Underground Storage Tank / SRC# 1612</b>	EPA/Agency ID: N/A		
<b>Agency Address:</b>	GARY JENSEN 5813 FREMONT OAKLAND, CA 94608		
<b>Underground Tanks:</b>	1		
<b>Aboveground Tanks:</b>	NOT REPORTED		
<b>Tanks Removed:</b>	NOT REPORTED		
<b>Tank ID:</b>	T001U	<b>Tank Status:</b>	CLOSED REMOVED
<b>Tank Contents:</b>	OIL (NOT SPECIFIED)	<b>Leak Monitoring:</b>	Agency Code (')
<b>Tank Age:</b>	NOT REPORTED	<b>Tank Piping:</b>	UNKNOWN
<b>Tank Size (Units):</b>	1 (GALLONS)	<b>Tank Material:</b>	UNKNOWN

<b>VISTA Address*:</b>	<b>CLEMENTINA LTD.</b> <b>5521 DOYLE</b> <b>EMERYVILLE, CA 94608</b>	<b>VISTA ID#:</b>	87587
		<b>Distance/Direction:</b>	0.21 MI / SE
		<b>Plotted as:</b>	Point


Map ID  
**18A**

<b>STATE UST - State Underground Storage Tank / SRC# 1612</b>	EPA/Agency ID: N/A		
<b>Agency Address:</b>	SAME AS ABOVE		
<b>Underground Tanks:</b>	2		
<b>Aboveground Tanks:</b>	NOT REPORTED		
<b>Tanks Removed:</b>	NOT REPORTED		
<b>Tank ID:</b>	T001U	<b>Tank Status:</b>	OTHER
<b>Tank Contents:</b>	DIESEL	<b>Leak Monitoring:</b>	Agency Code (')
<b>Tank Age:</b>	NOT REPORTED	<b>Tank Piping:</b>	UNKNOWN
<b>Tank Size (Units):</b>	6000 (GALLONS)	<b>Tank Material:</b>	FIBERGLASS
<b>Tank ID:</b>	T001U	<b>Tank Status:</b>	CLOSED REMOVED
<b>Tank Contents:</b>	UNLEADED GAS	<b>Leak Monitoring:</b>	Agency Code (')
<b>Tank Age:</b>	NOT REPORTED	<b>Tank Piping:</b>	UNKNOWN
<b>Tank Size (Units):</b>	6000 (GALLONS)	<b>Tank Material:</b>	FIBERGLASS



**SITES IN THE SURROUNDING AREA (within 1/8 - 1/4 mile) CONT.**

<b>STATE LUST - State Leaking Underground Storage Tank / SRC# 5032</b>		<b>EPA/Agency ID:</b>	<b>N/A</b>
<b>Agency Address:</b>	CLEMENTINA LTD 5521 DOYLE ST EMERYVILLE, CA 94608		
<b>Facility ID:</b>	01-1306		
<b>Leak Date:</b>	12/10/1992		
<b>Leak Report Date:</b>	03/19/1993		
<b>Site Assessment Plan Submitted:</b>	07/15/1993		
<b>Case Closed Date:</b>	11/04/1994		
<b>Leak Detection Method:</b>	TANK CLOSURE		
<b>Leak Cause:</b>	UNKNOWN		
<b>Leak Source:</b>	UNKNOWN		
<b>Substance:</b>	DIESEL GASOLINE		
<b>Remediation Event:</b>	NO ACTION TAKEN		
<b>Remediation Event:</b>	HOW STOPPED: CLOSE TANKSTOP DATE: 12/10/1992		
<b>Remediation Status:</b>	CASE CLOSED		
<b>Media Affected:</b>	OTHER GROUND WATER		
<b>Funding:</b>	FEDERAL		
<b>Description / Comment:</b>	ARCHIVED 6/6/96 CONTROL NO 120-086		
<b>Description / Comment:</b>	SRC 0904736		
<b>STATE UST - State Underground Storage Tank / SRC# 5275</b>		<b>EPA/Agency ID:</b>	<b>N/A</b>
<b>Agency Address:</b>	CLEMENTINA LTD. 5521 DOYLE ST EMERYVILLE, CA 94608		
<b>Underground Tanks:</b>	NOT REPORTED		
<b>Aboveground Tanks:</b>	NOT REPORTED		
<b>Tanks Removed:</b>	NOT REPORTED		
<b>Tank ID:</b>	T001U	<b>Tank Status:</b>	REMOVED
<b>Tank Contents:</b>	NOT AVAILABLE	<b>Leak Monitoring:</b>	NOT AVAILABLE
<b>Tank Age:</b>	NOT REPORTED	<b>Tank Piping:</b>	NOT AVAILABLE
<b>Tank Size (Units):</b>	NOT REPORTED (NOT AVAILABLE)	<b>Tank Material:</b>	NOT AVAILABLE
<b>STATE LUST - State Leaking Underground Storage Tank / SRC# 6024</b>		<b>EPA/Agency ID:</b>	<b>N/A</b>
<b>Agency Address:</b>	CLEMENTINA LTD 5521 DOYLE ST EMERYVILLE, CA 94608		
<b>Facility ID:</b>	1686		
<b>Leak Report Date:</b>	12/21/91		
<b>Site Assessment Plan Submitted:</b>	07/15/93		
<b>Case Closed Date:</b>	11/04/94		
<b>Substance:</b>	GASOLINE		
<b>Remediation Event:</b>	NO ACTION TAKEN		
<b>Remediation Status:</b>	CASE CLOSED		
<b>Media Affected:</b>	OTHER GROUND WATER		
<b>Lead Agency:</b>	LOCAL AGENCY		
<b>Region / District:</b>	SAN FRANCISCO BAY RE		
<b>Description / Comment:</b>	COUNTY: ALAMEDA REVIEW DATE: 06/20/95		



\* VISTA address includes enhanced city and ZIP.

For more information call VISTA Information Solutions, Inc. at 1 - 800 - 767 - 0403.

Report ID: 662301901

Date of Report: August 3, 1999

Version 2.6.1

Page #88

**SITES IN THE SURROUNDING AREA (within 1/8 - 1/4 mile) CONT.**

VISTA Address*:	<b>K P PRINTING SERVICE</b> <b>5515 DOYLE ST STE 20</b> <b>EMERYVILLE, CA 94608</b>	VISTA ID#:	3766581
		Distance/Direction:	0.22 MI / SE
		Plotted as:	Point
<b>RCRA-SmGen - RCRA-Small Generator / SRC# 5896</b>		EPA ID:	CAD983641408
Agency Address:		SAME AS ABOVE	
Generator Class:		Generates 100 kg./month but less than 1000 kg./month of non-acutely hazardous waste	

Map ID  
**18A**

VISTA Address*:	<b>RON SILVERMAN PROPERTY</b> <b>5515 DOYLE ST</b> <b>EMERYVILLE, CA 94608</b>	VISTA ID#:	8576293
		Distance/Direction:	0.22 MI / SE
		Plotted as:	Point
<b>STATE UST - State Underground Storage Tank / SRC# 5275</b>		EPA/Agency ID:	N/A
Agency Address:		SAME AS ABOVE	
Underground Tanks:		NOT REPORTED	
Aboveground Tanks:		NOT REPORTED	
Tanks Removed:		NOT REPORTED	
Tank ID:	1U	Tank Status:	REMOVED
Tank Contents:	NOT AVAILABLE	Leak Monitoring:	NOT AVAILABLE
Tank Age:	NOT REPORTED	Tank Piping:	NOT AVAILABLE
Tank Size (Units):	NOT REPORTED (NOT AVAILABLE)	Tank Material:	NOT AVAILABLE


Map ID  
**18A**

VISTA Address*:	<b>FORDHAM PROPERTIES</b> <b>5515 DOYLE</b> <b>EMERYVILLE, CA 94608</b>	VISTA ID#:	5520557
		Distance/Direction:	0.22 MI / SE
		Plotted as:	Point
<b>CORTESE / SRC# 4840</b>		Agency ID:	01-2071
Agency Address:		SAME AS ABOVE	
List Name:		LEAKING TANK	
Site ID:		01-2071	

Map ID  
**18A**

<b>STATE LUST - State Leaking Underground Storage Tank / SRC# 5032</b>		EPA/Agency ID:	N/A
Agency Address:		FORDHAM PROPERTIES 5515 DOYLE ST EMERYVILLE, CA 94608	
Facility ID:		01-2071	
Leak Date:		10/20/1994	
Leak Report Date:		12/20/1994	
Leak Detection Method:		OTHER MEANS	
Leak Cause:		CORROSION	
Leak Source:		TANK	
Substance:		GASOLINE	
Remediation Event:		HOW STOPPED: OTHER MEANS STOP DATE: 10/20/1994	
Remediation Status:		LEAK IS SUSPECTED AT SIGHT, BUT NOT CONF	
Media Affected:		SOIL ONLY	
Funding:		FEDERAL	

<b>STATE LUST - State Leaking Underground Storage Tank / SRC# 6024</b>		EPA/Agency ID:	N/A
Agency Address:		FORDHAM PROPERTY 5515 DOYLE ST EMERYVILLE, CA 94608	
Facility ID:		2586	



\* VISTA address includes enhanced city and ZIP.

For more information call VISTA Information Solutions, Inc. at 1 - 800 - 767 - 0403.

Report ID: 662301901

Date of Report: August 3, 1999

Version 2.5.1

Page #89

**SITES IN THE SURROUNDING AREA (within 1/8 - 1/4 mile) CONT.**

Leak Report Date:	11/10/94
Contamination Confirmed Date:	11/01/94
Remediation Status:	LEAK IS SUSPECTED AT SIGHT, BUT NOT CONF
Media Affected:	SOIL ONLY
Lead Agency:	LOCAL AGENCY
Region / District:	SAN FRANCISCO BAY RE
Description / Comment:	COUNTY: ALAMEDA REVIEW DATE: 05/11/95

VISTA Address*:	<b>THOROUGHbred BUILDING</b> 1397 55TH ST EMERYVILLE, CA 94608	VISTA ID#:	7430802
		Distance/Direction:	0.24 MI / SE
		Plotted as:	Point

Map ID

**18B**

**STATE LUST - State Leaking Underground Storage Tank / SRC# 5032** EPA/Agency ID: N/A


Agency Address:	SAME AS ABOVE
Facility ID:	01-2284
Leak Date:	02/14/1997
Leak Report Date:	03/14/1997
Leak Detection Method:	TANK CLOSURE
Leak Cause:	UNKNOWN
Leak Source:	UNKNOWN
Substance:	KEROSENE
Remediation Event:	HOW STOPPED: CLOSE TANKSTOP DATE: 02/14/1997
Remediation Status:	LEAK IS SUSPECTED AT SIGHT, BUT NOT CONF
Media Affected:	UNDEFINED

**STATE UST - State Underground Storage Tank / SRC# 5275** EPA/Agency ID: N/A

Agency Address:	SAME AS ABOVE		
Underground Tanks:	NOT REPORTED		
Aboveground Tanks:	NOT REPORTED		
Tanks Removed:	NOT REPORTED		
Tank ID:	U001U	Tank Status:	REMOVED
Tank Contents:	NOT AVAILABLE	Leak Monitoring:	NOT AVAILABLE
Tank Age:	NOT REPORTED	Tank Piping:	NOT AVAILABLE
Tank Size (Units):	NOT REPORTED (NOT AVAILABLE)	Tank Material:	NOT AVAILABLE

**STATE LUST - State Leaking Underground Storage Tank / SRC# 6024** EPA/Agency ID: N/A

Agency Address:	SAME AS ABOVE
Facility ID:	6080
Leak Report Date:	07/24/97
Contamination Confirmed Date:	03/16/98
Remediation Status:	PRELIMINARY SITE ASSESSMENT WORKPLAN REQ
Media Affected:	UNDEFINED
Lead Agency:	LOCAL AGENCY
Region / District:	SAN FRANCISCO BAY RE
Description / Comment:	COUNTY: ALAMEDA REVIEW DATE: 09/11/97



\* VISTA address includes enhanced city and ZIP.

For more information call VISTA Information Solutions, Inc. at 1 - 800 - 767 - 0403.

Report ID: 662301901

Date of Report: August 3, 1999

Version 2.6.1

Page #90

**SITES IN THE SURROUNDING AREA (within 1/8 - 1/4 mile) CONT.**

VISTA Address*:	<b>CALIFORNIA SYRUP AND EXTRACT</b> <b>1375 055TH</b> <b>EMERYVILLE, CA 94608</b>	VISTA ID#:	4016076
		Distance/Direction:	0.24 MI / SE
		Plotted as:	Point
<b>STATE UST - State Underground Storage Tank / SRC# 1612</b>		EPA/Agency ID:	N/A
Agency Address:	SAME AS ABOVE		
Underground Tanks:	3		
Aboveground Tanks:	NOT REPORTED		
Tanks Removed:	NOT REPORTED		
Tank ID:	T001U	Tank Status:	ACTIVE/IN SERVICE
Tank Contents:	UNKNOWN	Leak Monitoring:	Agency Code (')
Tank Age:	NOT REPORTED	Tank Piping:	UNKNOWN
Tank Size (Units):	10000 (GALLONS)	Tank Material:	UNKNOWN
Tank ID:	T001U	Tank Status:	ACTIVE/IN SERVICE
Tank Contents:	UNKNOWN	Leak Monitoring:	Agency Code (')
Tank Age:	NOT REPORTED	Tank Piping:	UNKNOWN
Tank Size (Units):	10000 (GALLONS)	Tank Material:	FIBERGLASS
Tank ID:	T001U	Tank Status:	ACTIVE/IN SERVICE
Tank Contents:	UNKNOWN	Leak Monitoring:	Agency Code (')
Tank Age:	NOT REPORTED	Tank Piping:	UNKNOWN
Tank Size (Units):	10000 (GALLONS)	Tank Material:	UNKNOWN


Map ID  
**18B**

VISTA Address*:	<b>CALIFORNIA SYRUP EXTRAC</b> <b>1375 55TH</b> <b>EMERYVILLE, CA 94608</b>	VISTA ID#:	7430804
		Distance/Direction:	0.25 MI / SE
		Plotted as:	Point
<b>CORTESE / SRC# 4840</b>		Agency ID:	01-1754
Agency Address:	SAME AS ABOVE		
List Name:	LEAKING TANK		
Site ID:	01-1754		

Map ID  
**18B**

VISTA Address*:	<b>CALIFORNIA SYRUP EXTRACT</b> <b>1355 75 55TH ST</b> <b>EMERYVILLE, CA 94608</b>	VISTA ID#:	7849908
		Distance/Direction:	0.25 MI / SE
		Plotted as:	Point
<b>STATE LUST - State Leaking Underground Storage Tank / SRC# 5032</b>		EPA/Agency ID:	N/A
Agency Address:	SAME AS ABOVE		
Facility ID:	01-1754		
Leak Date:	07/21/1993		
Leak Report Date:	07/22/1993		
Leak Detection Method:	TANK CLOSURE		
Leak Cause:	UNKNOWN		
Leak Source:	UNKNOWN		
Substance:	MISC MOTOR VEHICLE FUELS		
Remediation Event:	NO ACTION TAKEN		
Remediation Event:	HOW STOPPED: REMOVE CONTENTS/STOP DATE: 07/21/1993		
Remediation Status:	LEAK IS SUSPECTED AT SIGHT, BUT NOT CONF		
Media Affected:	SOIL ONLY		
Funding:	FEDERAL		

Map ID  
**18B**



\* VISTA address includes enhanced city and ZIP.

For more information call VISTA Information Solutions, Inc. at 1 - 800 - 767 - 0403.

Report ID: 662301901

Date of Report: August 3, 1999

Version 2.6.1

Page #91

**SITES IN THE SURROUNDING AREA (within 1/8 - 1/4 mile) CONT.**

**Description / Comment:** 1993 URF; 1994 URF CLSD 8 TNKS IN SITU, SB IND REL FRM 3; CASE PERAC HEALTH 8/96

<b>STATE UST - State Underground Storage Tank / SRC# 5275</b>		EPA/Agency ID:	N/A
<b>Agency Address:</b>	CALIFORNIA SYRUP AND EXTRACT 1355 55TH ST EMERYVILLE, CA 94608		
<b>Underground Tanks:</b>	NOT REPORTED		
<b>Aboveground Tanks:</b>	NOT REPORTED		
<b>Tanks Removed:</b>	NOT REPORTED		
<b>Tank ID:</b>	T001U	<b>Tank Status:</b>	REMOVED
<b>Tank Contents:</b>	NOT AVAILABLE	<b>Leak Monitoring:</b>	NOT AVAILABLE
<b>Tank Age:</b>	NOT REPORTED	<b>Tank Piping:</b>	NOT AVAILABLE
<b>Tank Size (Units):</b>	NOT REPORTED (NOT AVAILABLE)	<b>Tank Material:</b>	NOT AVAILABLE

<b>STATE LUST - State Leaking Underground Storage Tank / SRC# 6024</b>		EPA/Agency ID:	N/A
<b>Agency Address:</b>	CALIFORNIA SYRUP EXTRACT 1355 55TH ST EMERYVILLE, CA 94608		
<b>Facility ID:</b>	4592		
<b>Leak Report Date:</b>	07/20/93		
<b>Contamination Confirmed Date:</b>	08/22/96		
<b>Remediation Event:</b>	NO ACTION TAKEN		
<b>Remediation Status:</b>	PRELIMINARY SITE ASSESSMENT UNDERWAY		
<b>Media Affected:</b>	SOIL ONLY		
<b>Lead Agency:</b>	LOCAL AGENCY		
<b>Region / District:</b>	SAN FRANCISCO BAY RE		
<b>Description / Comment:</b>	COUNTY: ALAMEDA REVIEW DATE: 09/08/94		


<b>VISTA Address*:</b>	<b>GRACE WR CO CONST PROD DIV</b> 1175 59TH ST EMERYVILLE, CA 94608	<b>VISTA ID#:</b>	176994
		<b>Distance/Direction:</b>	0.23 MI / E
		<b>Plotted as:</b>	Point
<b>RCRA-LgGen - RCRA-Large Generator / SRC# 5896</b>		EPA ID:	CAD000625954
<b>Agency Address:</b>	GRACE WR CO CONST PROD DIV 1175 59 STREET OAKLAND, CA 94603		
<b>Generator Class:</b>	Generates at least 1000 kg./month of non-acutely hazardous waste ( or 1 kg./month of acutely hazardous waste).		

Map ID  
**19A**

**SITES IN THE SURROUNDING AREA (within 1/4 - 1/2 mile)**

<b>VISTA Address*:</b>	<b>WING LEE CLEANERS</b> 5861 SAN PABLO AVE EMERYVILLE, CA 94608	<b>VISTA ID#:</b>	472179
		<b>Distance/Direction:</b>	0.30 MI / E
		<b>Plotted as:</b>	Point
<b>RCRA-SmGen - RCRA-Small Generator / SRC# 5896</b>		EPA ID:	CAD981581812
<b>Agency Address:</b>	WING LEE CLEANERS 5861 SAN PABLO AVE OAKLAND, CA 94608		
<b>Generator Class:</b>	Generates 100 kg./month but less than 1000 kg./month of non-acutely hazardous waste		

Map ID  
**19**



\* VISTA address includes enhanced city and ZIP.

For more information call VISTA Information Solutions, Inc. at 1 - 800 - 767 - 0403.

Report ID: 662301901

Date of Report: August 3, 1999

Version 2.6.1

Page #92

**SITES IN THE SURROUNDING AREA (within 1/4 - 1/2 mile) CONT.**

VISTA Address*:	<b>TOSCO NORTHWEST CO NO 11126</b> <b>1700 POWELL ST</b> <b>EMERYVILLE, CA 94608</b>	VISTA ID#:	5521442
		Distance/Direction:	0.26 MI / SW
		Plotted as:	Point
<b>RCRA-SmGen - RCRA-Small Generator / SRC# 5896</b>		EPA ID:	CAR000000232
Agency Address:		SAME AS ABOVE	
Generator Class:		Generates 100 kg./month but less than 1000 kg./month of non-acutely hazardous waste	

Map ID  
**20**


VISTA Address*:	<b>BP OIL CO FAC SITE NO 11126</b> <b>1700 POWELL</b> <b>EMERYVILLE, CA 94608</b>	VISTA ID#:	1595572
		Distance/Direction:	0.26 MI / SW
		Plotted as:	Point
<b>STATE UST - State Underground Storage Tank / SRC# 1612</b>		EPA/Agency ID:	N/A

Map ID  
**20**

Agency Address:		SAME AS ABOVE	
Underground Tanks:		4	
Aboveground Tanks:		NOT REPORTED	
Tanks Removed:		NOT REPORTED	
Tank ID:	062444-3	Tank Status:	ACTIVE/IN SERVICE
Tank Contents:	OIL (NOT SPECIFIED)	Leak Monitoring:	Agency Code (')
Tank Age:	NOT REPORTED	Tank Piping:	FIBERGLASS
Tank Size (Units):	1000 (GALLONS)	Tank Material:	FIBERGLASS
Tank ID:	062444-3	Tank Status:	ACTIVE/IN SERVICE
Tank Contents:	UNLEADED GAS	Leak Monitoring:	Agency Code (')
Tank Age:	NOT REPORTED	Tank Piping:	FIBERGLASS
Tank Size (Units):	6000 (GALLONS)	Tank Material:	FIBERGLASS
Tank ID:	062444-3	Tank Status:	ACTIVE/IN SERVICE
Tank Contents:	UNLEADED GAS	Leak Monitoring:	Agency Code (')
Tank Age:	NOT REPORTED	Tank Piping:	FIBERGLASS
Tank Size (Units):	10000 (GALLONS)	Tank Material:	FIBERGLASS
Tank ID:	062444-3	Tank Status:	ACTIVE/IN SERVICE
Tank Contents:	UNLEADED GAS	Leak Monitoring:	Agency Code (')
Tank Age:	NOT REPORTED	Tank Piping:	FIBERGLASS
Tank Size (Units):	10000 (GALLONS)	Tank Material:	FIBERGLASS

<b>CORTESE / SRC# 4840</b>	Agency ID:	01-0222
Agency Address:	BP MOBIL 1700 POWELL EMERYVILLE, CA 94608	
List Name:	LEAKING TANK	
Site ID:	01-0222	

<b>STATE LUST - State Leaking Underground Storage Tank / SRC# 5032</b>		EPA/Agency ID:	N/A
Agency Address:		BP MOBIL 1700 POWELL ST EMERYVILLE, CA 94608	
Facility ID:	01-0222		
Leak Date:	05/02/1989		
Leak Report Date:	05/08/1989		
Remediation Complete Date:	11/13/1997		
Leak Detection Method:	TANK CLOSURE		



\* VISTA address includes enhanced city and ZIP.

For more information call VISTA Information Solutions, Inc. at 1 - 800 - 767 - 0403.

Report ID: 662301901

Date of Report: August 3, 1999

Version 2.6.1

Page #93



**SITES IN THE SURROUNDING AREA (within 1/4 - 1/2 mile) CONT.**

Leak Cause:	STRUCTURE FAILURE
Leak Source:	TANK
Substance:	WASTE OILDIESEL
Remediation Event:	NO ACTION TAKEN
Remediation Event:	HOW STOPPED: CLOSE TANKSTOP DATE: 05/08/1989
Remediation Status:	POST REMEDIAL ACTION UNDERWAY
Media Affected:	OTHER GROUND WATER
Funding:	FEDERAL
Description / Comment:	PART.IN GW FLOW STUDY CONDUCTED BY-ACDEH DTSC-7/96
Description / Comment:	CURRENT MTBE DATE: 1/29/98.


<b>STATE UST - State Underground Storage Tank / SRC# 5275</b>		EPA/Agency ID:	N/A
Agency Address:	BP OIL CO. SITE #11126 1700 POWELL ST EMERYVILLE, CA 94608		
Underground Tanks:	4		
Aboveground Tanks:	NOT REPORTED		
Tanks Removed:	NOT REPORTED		
Tank ID:	062444-3	Tank Status:	CURRENT
Tank Contents:	NOT AVAILABLE	Leak Monitoring:	NOT AVAILABLE
Tank Age:	NOT REPORTED	Tank Piping:	NOT AVAILABLE
Tank Size (Units):	NOT REPORTED (NOT AVAILABLE)	Tank Material:	NOT AVAILABLE

<b>STATE LUST - State Leaking Underground Storage Tank / SRC# 6024</b>		EPA/Agency ID:	N/A
Agency Address:	BP MOBIL 1700 POWELL ST EMERYVILLE, CA 94608		
Facility ID:	4050		
Leak Report Date:	05/02/89		
Post Remediation Monitoring Began:	11/13/97		
Substance:	DIESEL		
Remediation Event:	NO ACTION TAKEN		
Remediation Status:	POST REMEDIAL ACTION UNDERWAY		
Media Affected:	SOIL ONLY		
Lead Agency:	LOCAL AGENCY		
Region / District:	SAN FRANCISCO BAY RE		
Description / Comment:	COUNTY: ALAMEDAREVIEW DATE: 06/21/95		

VISTA Address*:	<b>EMERYBAY MARKET PLACE 6425 CHRISTIE EMERYVILLE, CA 94608</b>	VISTA ID#:	1583370
		Distance/Direction:	0.27 MI / NW
		Plotted as:	Point

Map ID  
**21**

<b>CORTESE / SRC# 4840</b>		Agency ID:	01-0559
Agency Address:	SAME AS ABOVE		
List Name:	LEAKING TANK		
Site ID:	01-0559		



\* VISTA address includes enhanced city and ZIP.

For more information call VISTA Information Solutions, Inc. at 1 - 800 - 767 - 0403.

Report ID: 662301901

Date of Report: August 3, 1999

Version 2.6.1


Page #94

**SITES IN THE SURROUNDING AREA (within 1/4 - 1/2 mile) CONT.**

<b>STATE LUST - State Leaking Underground Storage Tank / SRC# 5032</b>		EPA/Agency ID:	N/A
Agency Address:	EMERYBAY MARKET PLACE 6425 CHRISTIE ST 64TH EMERYVILLE, CA 94608		
Facility ID:	01-0559		
Leak Date:	08/26/1988		
Leak Report Date:	08/26/1988		
Site Assessment Plan Submitted:	11/10/1987		
Site Assessment Began:	06/07/1988		
Leak Detection Method:	TANK CLOSURE		
Leak Cause:	STRUCTURE FAILURE		
Leak Source:	TANK		
Substance:	GASOLINESOLVENTS-VOC		
Remediation Event:	NO ACTION TAKEN		
Remediation Event:	HOW STOPPED: CLOSE TANKSTOP DATE: 08/26/1988		
Remediation Status:	PRELIMINARY SITE ASSESSMENT UNDERWAY		
Media Affected:	OTHER GROUND WATER		
Funding:	FEDERAL		
Description / Comment:	VARIOUS SOLVENTS, ASPHALTS, PAINTS, ETC.; SENT FILE TO LOP 8/94		

VISTA Address*:	<b>EMERYVILLE MARKETPLACE BETW 64TH, POWELL,180, SPRR TR EMERYVILLE, CA 94608</b>	VISTA ID#:	1591690
		Distance/Direction:	0.27 MI / NW
		Plotted as:	Point
<b>Regional CERCLIS / SRC# 2462</b>		EPA ID:	CAD980694418
Agency Address:	SAME AS ABOVE		
Regional Utility Description:	HEAVY METALS		
<b>Regional CERCLIS / SRC# 2462</b>		EPA ID:	CAD980694418
Agency Address:	SAME AS ABOVE		
Regional Utility Description:	OILY WASTES		
<b>Regional CERCLIS / SRC# 2462</b>		EPA ID:	CAD980694418
Agency Address:	SAME AS ABOVE		
Regional Utility Description:	PCBS		
<b>Regional CERCLIS / SRC# 2462</b>		EPA ID:	CAD980694418
Agency Address:	SAME AS ABOVE		
Regional Utility Description:	OTHER: ASPHALTIC SLUDGES, TAR, PAINT PIGMENTS		
<b>Regional CERCLIS / SRC# 2462</b>		EPA ID:	CAD980694418
Agency Address:	SAME AS ABOVE		
Regional Utility Description:	OTHER: VARIOUS INDUSTRIAL WASTES, BUILDING MATERIAL		
<b>Regional CERCLIS / SRC# 2462</b>		EPA ID:	CAD980694418
Agency Address:	SAME AS ABOVE		
Regional Utility Description:	TANKS		

Map ID  
**21**



\* VISTA address includes enhanced city and ZIP.

For more information call VISTA Information Solutions, Inc. at 1 - 800 - 767 - 0403.

Report ID: 662301901

Date of Report: August 3, 1999

Version 2.6.1

Page #95

**SITES IN THE SURROUNDING AREA (within 1/4 - 1/2 mile) CONT.**

<b>Regional CERCLIS / SRC# 2462</b>	EPA ID:	CAD980694418
<b>Agency Address:</b>	SAME AS ABOVE	
<b>Regional Utility Description:</b>	STS SITE	
<b>Regional CERCLIS / SRC# 2462</b>	EPA ID:	CAD980694418
<b>Agency Address:</b>	SAME AS ABOVE	
<b>Regional Utility Description:</b>	REVIEW RESULTS OF WESTINGHOUSE SAMPLING EFFORT (S. JOHNSON)	
<b>Regional CERCLIS / SRC# 2462</b>	EPA ID:	CAD980694418
<b>Agency Address:</b>	SAME AS ABOVE	
<b>Regional Utility Description:</b>	ASBESTOS	
<b>Regional CERCLIS / SRC# 2462</b>	EPA ID:	CAD980694418
<b>Agency Address:</b>	SAME AS ABOVE	
<b>Regional Utility Description:</b>	SOIL CONTAMINATION	

<b>VISTA Address*:</b>	<b>EMERYVILLE MARKETPLACE BTW 64TH POWELL ST ON N S, BY HW EMERYVILLE, CA 94608</b>	<b>VISTA ID#:</b>	3074005
		<b>Distance/Direction:</b>	0.27 MI / NW
		<b>Plotted as:</b>	Point


Map ID  
**21**

<b>SCL - State Equivalent CERCLIS List / SRC# 5948</b>	Agency ID:	01290021
<b>Agency Address:</b>	SAME AS ABOVE	
<b>Status:</b>	UNKNOWN	
<b>Facility Type:</b>	NOT AVAILABLE	
<b>Lead Agency:</b>	DEPT OF TOXIC SUBSTANCES CONTROL	
<b>State Status:</b>	NO FURTHER ACTION FOR DTSC	
<b>Pollutant 1:</b>	UNKNOWN	
<b>Pollutant 2:</b>	UNKNOWN	
<b>Pollutant 3:</b>	UNKNOWN	

<b>VISTA Address*:</b>	<b>CAPITOL REF CO FOOT OF 64TH ST EMERYVILLE, CA 94608</b>	<b>VISTA ID#:</b>	69205
		<b>Distance/Direction:</b>	0.27 MI / NW
		<b>Plotted as:</b>	Point

Map ID  
**21**

<b>Regional CERCLIS / SRC# 2462</b>	EPA ID:	CAD980637177
<b>Agency Address:</b>	SAME AS ABOVE	
<b>Regional Utility Description:</b>	ACIDS	
<b>Regional CERCLIS / SRC# 2462</b>	EPA ID:	CAD980637177
<b>Agency Address:</b>	SAME AS ABOVE	
<b>Regional Utility Description:</b>	BASES	
<b>Regional CERCLIS / SRC# 2462</b>	EPA ID:	CAD980637177
<b>Agency Address:</b>	SAME AS ABOVE	
<b>Regional Utility Description:</b>	HEAVY METALS	
<b>Regional CERCLIS / SRC# 2462</b>	EPA ID:	CAD980637177
<b>Agency Address:</b>	SAME AS ABOVE	
<b>Regional Utility Description:</b>	ORGANICS	



\* VISTA address includes enhanced city and ZIP.


For more information call VISTA Information Solutions, Inc. at 1 - 800 - 767 - 0403.

Report ID: 662301901

Date of Report: August 3, 1999

**SITES IN THE SURROUNDING AREA (within 1/4 - 1/2 mile) CONT.**

<b>Regional CERCLIS / SRC# 2462</b>		<b>EPA ID:</b>	CAD980637177
<b>Agency Address:</b>		SAME AS ABOVE	
<b>Regional Utility Description:</b>			
CLOSED FACILITY			
<b>Regional CERCLIS / SRC# 2462</b>		<b>EPA ID:</b>	CAD980637177
<b>Agency Address:</b>		SAME AS ABOVE	
<b>Regional Utility Description:</b>			
HAS CURRENT DISPOSITION			
<b>Regional CERCLIS / SRC# 2462</b>		<b>EPA ID:</b>	CAD980637177
<b>Agency Address:</b>		SAME AS ABOVE	
<b>Regional Utility Description:</b>			
NOTIS 103(C) SITE			
<b>NFRAP / SRC# 5791</b>		<b>EPA ID:</b>	CAD980637177
<b>Agency Address:</b>		SAME AS ABOVE	
<b>EPA Region:</b>	9		
<b>Congressional District:</b>	8		
<b>Federal Facility:</b>	Agency Code ( )		
<b>Facility Ownership:</b>	UNKNOWN		
<b>Site Incident Category:</b>	unknown		
<b>Federal Facility Docket:</b>	SITE IS NOT INCLUDED ON THE DOCKET		
<b>NPL Status:</b>	NOT ON NPL		
<b>Incident Type:</b>	Unknown		
<b>Proposed NPL Update #:</b>	0		
<b>Final NPL Update #:</b>	0		
<b>Financial Management System ID:</b>	NOT REPORTED		
<b>Latitude:</b>	3750400		
<b>Longitude:</b>	12217450		
<b>Lat/Long Source:</b>	RESEARCHED BY THE REGION AND MANUALLY ENTERED		
<b>Lat/Long Accuracy:</b>	Unknown		
<b>Dioxin Tier:</b>	Unknown		
<b>USGS Hydro Unit:</b>	18050002		
<b>RCRA Indicator:</b>	Unknown		
<b>Unit Id:</b>	0		
<b>Unit Name:</b>	ENTIRE SITE		
<b>Type:</b>	DISCOVERY	<b>Lead Agency:</b>	EPA FUND-FINANCED
<b>Qualifier:</b>	UNKNOWN	<b>Category:</b>	Unknown
<b>Name:</b>	NOT REPORTED	<b>Actual Start Date:</b>	NOT REPORTED
<b>Plan Status:</b>	Unknown	<b>Actual Completion Date:</b>	UNKNOWN
<b>Type:</b>	PRELIMINARY ASSESSMENT	<b>Lead Agency:</b>	EPA FUND-FINANCED
<b>Qualifier:</b>	NO FURTHER REMEDIAL ACTION PLANNED	<b>Category:</b>	Unknown
<b>Name:</b>	NOT REPORTED	<b>Actual Start Date:</b>	NOT REPORTED
<b>Plan Status:</b>	Unknown	<b>Actual Completion Date:</b>	UNKNOWN



\* VISTA address includes enhanced city and ZIP.

For more information call VISTA Information Solutions, Inc. at 1 - 800 - 767 - 0403.

Report ID: 662301901

Date of Report: August 3, 1999

Version 2.6.1

Page #97

**SITES IN THE SURROUNDING AREA (within 1/4 - 1/2 mile) CONT.**

VISTA Address*:	<b>CHIRON CORP 6455 CHRISTIE AVE EMERYVILLE, CA 94608</b>	VISTA ID#:	83147
		Distance/Direction:	0.27 MI / NW
		Plotted as:	Point
<b>RCRA-SmGen - RCRA-Small Generator / SRC# 5896</b>		EPA ID:	CAD982049157
Agency Address:	CHIRON CORP 6455 CHRISTIE AVE STE A EMERYVILLE, CA 94608		
Generator Class:	Generates 100 kg./month but less than 1000 kg./month of non-acutely hazardous waste		

Map ID  
**21**

VISTA Address*:	<b>EMERY BAY MARKETPLACE 0 64TH CHRISTIE EMERYVILLE, CA 94608</b>	VISTA ID#:	12639518
		Distance/Direction:	0.28 MI / NW
		Plotted as:	Point
<b>STATE LUST - State Leaking Underground Storage Tank / SRC# 6024</b>		EPA/Agency ID:	N/A
Agency Address:	SAME AS ABOVE		
Facility ID:	1764		
Leak Report Date:	08/26/88		
Site Assessment Plan Submitted:	11/10/87		
Site Assessment Began:	06/07/88		
Substance:	SOLVENTS-VOC		
Remediation Event:	NO ACTION TAKEN		
Remediation Status:	PRELIMINARY SITE ASSESSMENT UNDERWAY		
Media Affected:	OTHER GROUND WATER		
Lead Agency:	LOCAL AGENCY		
Region / District:	SAN FRANCISCO BAY RE		
Description / Comment:	COUNTY: ALAMEDA REVIEW DATE: 10/14/97		

Map ID  
**21**

VISTA Address*:	<b>J. T. THORPE SON, INC. 1351 OCEAN EMERYVILLE, CA 94608</b>	VISTA ID#:	1232643
		Distance/Direction:	0.27 MI / N
		Plotted as:	Point
<b>STATE UST - State Underground Storage Tank / SRC# 1612</b>		EPA/Agency ID:	N/A
Agency Address:	SAME AS ABOVE		
Underground Tanks:	1		
Aboveground Tanks:	NOT REPORTED		
Tanks Removed:	NOT REPORTED		
Tank ID:	001U	Tank Status:	CLOSED REMOVED
Tank Contents:	DIESEL	Leak Monitoring:	Agency Code ('')
Tank Age:	NOT REPORTED	Tank Piping:	UNKNOWN
Tank Size (Units):	4000 (GALLONS)	Tank Material:	FIBERGLASS
<b>STATE UST - State Underground Storage Tank / SRC# 5275</b>		EPA/Agency ID:	N/A
Agency Address:	J. T. THORPE SON 1351 OCEAN AVE EMERYVILLE, CA 94608		
Underground Tanks:	NOT REPORTED		
Aboveground Tanks:	NOT REPORTED		
Tanks Removed:	NOT REPORTED		

Map ID  
**22**



\* VISTA address includes enhanced city and ZIP.

For more information call VISTA Information Solutions, Inc. at 1 - 800 - 767 - 0403.

Report ID: 662301901

Date of Report: August 3, 1999

Version 2.6.1

Page #98

**SITES IN THE SURROUNDING AREA (within 1/4 - 1/2 mile) CONT.**

Tank ID:	001U	Tank Status:	REMOVED
Tank Contents:	NOT AVAILABLE	Leak Monitoring:	NOT AVAILABLE
Tank Age:	NOT REPORTED	Tank Piping:	NOT AVAILABLE
Tank Size (Units):	NOT REPORTED (NOT AVAILABLE)	Tank Material:	NOT AVAILABLE

VISTA Address*:	<b>HFH LTD</b> <b>1351 OCEAN AVE</b> <b>EMERYVILLE, CA 94608</b>	VISTA ID#:	11499107
		Distance/Direction:	0.27 MI / N
		Plotted as:	Point


Map ID  
**22**

<b>STATE LUST - State Leaking Underground Storage Tank / SRC# 6024</b>		EPA/Agency ID:	N/A
Agency Address:	SAME AS ABOVE		
Facility ID:	3739		
Leak Report Date:	06/06/88		
Site Assessment Began:	11/03/88		
Case Closed Date:	01/11/95		
Remediation Event:	REPLACE SUPPLY		
Remediation Status:	CASE CLOSED		
Media Affected:	SOIL ONLY		
Lead Agency:	LOCAL AGENCY		
Region / District:	SAN FRANCISCO BAY RE		
Description / Comment:	COUNTY: ALAMEDA REVIEW DATE: 09/14/98		

VISTA Address*:	<b>GETZ CONSTRUCTION COMPANY</b> <b>1351 OCEAN AVE</b> <b>EMERYVILLE, CA 94608</b>	VISTA ID#:	929859
		Distance/Direction:	0.28 MI / N
		Plotted as:	Point

Map ID  
**22**

<b>STATE LUST - State Leaking Underground Storage Tank / SRC# 5032</b>		EPA/Agency ID:	N/A
Agency Address:	SAME AS ABOVE		
Facility ID:	01-0697		
Leak Date:	06/06/1988		
Leak Report Date:	08/01/1988		
Site Assessment Began:	11/03/1988		
Case Closed Date:	01/11/1995		
Leak Detection Method:	TANK CLOSURE		
Leak Cause:	STRUCTURE FAILURE		
Leak Source:	TANK		
Substance:	DIESEL		
Remediation Event:	REPLACE SUPPLY		
Remediation Event:	HOW STOPPED: CLOSE TANKSTOP DATE: 08/01/1988		
Remediation Status:	CASE CLOSED		
Media Affected:	SOIL ONLY		
Funding:	FEDERAL		
Description / Comment:	ARCHIVED 6/6/96 CONTROL NO 120-080		
Description / Comment:	SRC 0904730		



\* VISTA address includes enhanced city and ZIP.

For more information call VISTA Information Solutions, Inc. at 1 - 800 - 767 - 0403.

Report ID: 662301901

Date of Report: August 3, 1999

Version 2.6.1

Page #99

**SITES IN THE SURROUNDING AREA (within 1/4 - 1/2 mile) CONT.**

VISTA Address*:	<b>PLANT INSULATION COMPANY</b> <b>1372 OCEAN AVE</b> <b>EMERYVILLE, CA 94608</b>	VISTA ID#:	12639969
		Distance/Direction:	0.28 MI / N
		Plotted as:	Point
<b>STATE LUST - State Leaking Underground Storage Tank / SRC# 6024</b>		EPA/Agency ID:	N/A
Agency Address:		SAME AS ABOVE	
Facility ID:		6449	
Leak Report Date:		06/13/97	
Contamination Confirmed Date:		12/17/97	
Remediation Status:		LEAK IS SUSPECTED AT SIGHT, BUT NOT CONF	
Media Affected:		OTHER GROUND WATER	
Lead Agency:		LOCAL AGENCY	
Region / District:		SAN FRANCISCO BAY RE	
Description / Comment:		COUNTY: ALAMEDA REVIEW DATE: 03/31/99	


Map ID  
**22**

VISTA Address*:	<b>PLANT INSULATION COMPANY</b> <b>1372 OCEAN AVE</b> <b>EMERYVILLE, CA 94608</b>	VISTA ID#:	337556
		Distance/Direction:	0.28 MI / N
		Plotted as:	Point
<b>STATE LUST - State Leaking Underground Storage Tank / SRC# 5032</b>		EPA/Agency ID:	N/A
Agency Address:		SAME AS ABOVE	
Facility ID:		01-2256	
Leak Date:		03/31/1997	
Leak Report Date:		06/13/1997	
Leak Detection Method:		OTHER MEANS	
Leak Cause:		UNKNOWN	
Leak Source:		UNKNOWN	
Substance:		DIESEL	
Remediation Event:		HOW STOPPED: CLOSE TANK	
Remediation Status:		LEAK IS SUSPECTED AT SIGHT, BUT NOT CONF	
Media Affected:		OTHER GROUND WATER	
Funding:		FEDERAL	
Description / Comment:		CHLORINATED SOLVENTS ALSO PRESENT IN GW	

Map ID  
**22**

VISTA Address*:	<b>EMERYVILLE FIRE DEPARTMENT</b> <b>6303 HOLLIS</b> <b>EMERYVILLE, CA 94608</b>	VISTA ID#:	1241216
		Distance/Direction:	0.28 MI / N
		Plotted as:	Point
<b>STATE UST - State Underground Storage Tank / SRC# 1612</b>		EPA/Agency ID:	N/A
Agency Address:		SAME AS ABOVE	
Underground Tanks:		3	
Aboveground Tanks:		NOT REPORTED	
Tanks Removed:		NOT REPORTED	
Tank ID:	T001U	Tank Status:	ACTIVE/IN SERVICE
Tank Contents:	DIESEL	Leak Monitoring:	Agency Code ( )
Tank Age:	NOT REPORTED	Tank Piping:	UNKNOWN
Tank Size (Units):	350 (GALLONS)	Tank Material:	UNKNOWN

Map ID  
**22**



\* VISTA address includes enhanced city and ZIP.

For more information call VISTA Information Solutions, Inc. at 1 - 800 - 767 - 0403.

Report ID: 662301901

Date of Report: August 3, 1999

Version 2.6.1

Page #100

**SITES IN THE SURROUNDING AREA (within 1/4 - 1/2 mile) CONT.**

Tank ID:	T001U	Tank Status:	ACTIVE/IN SERVICE
Tank Contents:	UNLEADED GAS	Leak Monitoring:	Agency Code (')
Tank Age:	NOT REPORTED	Tank Piping:	UNKNOWN
Tank Size (Units):	550 (GALLONS)	Tank Material:	BARE STEEL
Tank ID:	T001U	Tank Status:	ACTIVE/IN SERVICE
Tank Contents:	DIESEL	Leak Monitoring:	Agency Code (')
Tank Age:	NOT REPORTED	Tank Piping:	UNKNOWN
Tank Size (Units):	1000 (GALLONS)	Tank Material:	BARE STEEL

<b>STATE UST - State Underground Storage Tank / SRC# 5275</b>		EPA/Agency ID:	N/A
Agency Address:	EMERYVILLE FIRE DEPT. 6303 HOLLIS ST EMERYVILLE, CA 94608		
Underground Tanks:	NOT REPORTED		
Aboveground Tanks:	NOT REPORTED		
Tanks Removed:	NOT REPORTED		
Tank ID:	T001U	Tank Status:	REMOVED
Tank Contents:	NOT AVAILABLE	Leak Monitoring:	NOT AVAILABLE
Tank Age:	NOT REPORTED	Tank Piping:	NOT AVAILABLE
Tank Size (Units):	NOT REPORTED (NOT AVAILABLE)	Tank Material:	NOT AVAILABLE


<b>STATE LUST - State Leaking Underground Storage Tank / SRC# 6024</b>		EPA/Agency ID:	N/A
Agency Address:	EMERYVILLE FIRE STA #2 6303 HOLLIS ST EMERYVILLE, CA 94608		
Facility ID:	3998		
Leak Report Date:	05/31/95		
Site Assessment Plan Submitted:	07/12/95		
Remediation Status:	PRELIMINARY SITE ASSESSMENT WORKPLAN REQ		
Media Affected:	OTHER GROUND WATER		
Lead Agency:	LOCAL AGENCY		
Region / District:	SAN FRANCISCO BAY RE		
Description / Comment:	COUNTY: ALAMEDA REVIEW DATE: 11/07/97		

VISTA Address*:	<b>FIRE STATION #2 6303 HOLLIS EMERYVILLE, CA 94608</b>	VISTA ID#:	5712555
		Distance/Direction:	0.28 MI / N
		Plotted as:	Point

Map ID  
**22**

<b>CORTESE / SRC# 4840</b>		Agency ID:	01-2094
Agency Address:	SAME AS ABOVE		
List Name:	LEAKING TANK		
Site ID:	01-2094		

<b>STATE LUST - State Leaking Underground Storage Tank / SRC# 5032</b>		EPA/Agency ID:	N/A
Agency Address:	FIRE STATION #2 6303 HOLLIS ST EMERYVILLE, CA 94608		
Facility ID:	01-2094		
Leak Date:	05/02/1995		
Leak Report Date:	05/01/1995		
Site Assessment Plan Submitted:	07/12/1995		
Leak Detection Method:	SUBSURFACE MONITORING		



\* VISTA address includes enhanced city and ZIP.

For more information call VISTA Information Solutions, Inc. at 1 - 800 - 767 - 0403.

Report ID: 662301901

Date of Report: August 3, 1999

Version 2.6.1

Page #101



**SITES IN THE SURROUNDING AREA (within 1/4 - 1/2 mile) CONT.**

Leak Cause:	UNKNOWN
Leak Source:	UNKNOWN
Substance:	UNLEADED GASOLINE
Remediation Event:	HOW STOPPED: REMOVE CONTENTS STOP DATE: 03/08/1995
Remediation Status:	PRELIMINARY SITE ASSESSMENT WORKPLAN REQ
Media Affected:	SOIL ONLY
Funding:	FEDERAL

VISTA Address*:	<b>GRAPHIC COATING COMPANY</b> <b>6355 HOLLIS ST</b> <b>EMERYVILLE, CA 94608</b>	VISTA ID#:	178300
		Distance/Direction:	0.31 MI / N
		Plotted as:	Point

Map ID  
**22**

<b>RCRA-SmGen - RCRA-Small Generator / SRC# 5896</b>		EPA ID:	CAD981649494
Agency Address:	GRAPHIC COATING INC 6355 HOLLIS ST EMERYVILLE, CA 94608		
Generator Class:	Generates 100 kg./month but less than 1000 kg./month of non-acutely hazardous waste		

VISTA Address*:	<b>UNITED STATES PRINTING INK CORP</b> <b>6355 HOLLIS ST</b> <b>EMERYVILLE, CA 94608</b>	VISTA ID#:	442679
		Distance/Direction:	0.31 MI / N
		Plotted as:	Point

Map ID  
**22**

<b>RCRA-SmGen - RCRA-Small Generator / SRC# 5896</b>		EPA ID:	CAD000626267
Agency Address:	SAME AS ABOVE		
Generator Class:	Generates 100 kg./month but less than 1000 kg./month of non-acutely hazardous waste		

VISTA Address*:	<b>HFH LIMITED</b> <b>6400 HOLLIS</b> <b>EMERYVILLE, CA 94608</b>	VISTA ID#:	929856
		Distance/Direction:	0.32 MI / N
		Plotted as:	Point

Map ID  
**22**

<b>CORTESE / SRC# 4840</b>		Agency ID:	01-0764
Agency Address:	HFH LIMITED 6400 HOLLIS EMERYVILLE, CA		
List Name:	LEAKING TANK		
Site ID:	01-0764		

<b>STATE LUST - State Leaking Underground Storage Tank / SRC# 5032</b>		EPA/Agency ID:	N/A
Agency Address:	HFH LIMITED 6400 HOLLIS ST EMERYVILLE, CA 94608		
Facility ID:	01-0764		
Leak Date:	05/06/1986		
Leak Report Date:	05/06/1986		
Leak Detection Method:	TANK CLOSURE		
Leak Cause:	STRUCTURE FAILURE		
Leak Source:	TANK		
Substance:	GASOLINE		
Remediation Event:	NO ACTION TAKEN		
Remediation Event:	HOW STOPPED: CLOSE TANK STOP DATE: 05/06/1986		
Remediation Status:	LEAK IS SUSPECTED AT SIGHT, BUT NOT CONF		
Media Affected:	SOIL ONLY		



\* VISTA address includes enhanced city and ZIP.

For more information call VISTA Information Solutions, Inc. at 1 - 800 - 767 - 0403.

Report ID: 662301901

Date of Report: August 3, 1999

Version 2.6.1

Page #102

**SITES IN THE SURROUNDING AREA (within 1/4 - 1/2 mile) CONT.**

<b>Funding:</b>	FEDERAL
<b>Description / Comment:</b>	SENT FILE TO LOP 8/94
<b>STATE LUST - State Leaking Underground Storage Tank / SRC# 6024</b>	EPA/Agency ID: N/A
<b>Agency Address:</b>	HFH LIMITED 6400 HOLLIS ST EMERYVILLE, CA 94608
<b>Facility ID:</b>	01-0764
<b>Leak Report Date:</b>	05/06/86
<b>Contamination Confirmed Date:</b>	04/18/86
<b>Remediation Event:</b>	NO ACTION TAKEN
<b>Remediation Status:</b>	LEAK IS SUSPECTED AT SIGHT, BUT NOT CONF
<b>Media Affected:</b>	SOIL ONLY
<b>Lead Agency:</b>	LOCAL AGENCY
<b>Region / District:</b>	SAN FRANCISCO BAY RE
<b>Description / Comment:</b>	COUNTY: ALAMEDA REVIEW DATE: 08/24/94

<b>VISTA Address*:</b>	<b>GARRETT FREIGHTLINES, INC.</b> 6400 E SHORE EMERYVILLE, CA 94608	<b>VISTA ID#:</b>	4024979
		<b>Distance/Direction:</b>	0.29 MI / NA
		<b>Plotted as:</b>	Radius


Map ID  
**23**

<b>STATE UST - State Underground Storage Tank / SRC# 1612</b>	EPA/Agency ID: N/A		
<b>Agency Address:</b>	SAME AS ABOVE		
<b>Underground Tanks:</b>	2		
<b>Aboveground Tanks:</b>	NOT REPORTED		
<b>Tanks Removed:</b>	NOT REPORTED		
<b>Tank ID:</b>	T001U	<b>Tank Status:</b>	CLOSED REMOVED
<b>Tank Contents:</b>	LEADED GAS	<b>Leak Monitoring:</b>	Agency Code (*)
<b>Tank Age:</b>	NOT REPORTED	<b>Tank Piping:</b>	UNKNOWN
<b>Tank Size (Units):</b>	10000 (GALLONS)	<b>Tank Material:</b>	UNKNOWN
<b>Tank ID:</b>	T001U	<b>Tank Status:</b>	CLOSED REMOVED
<b>Tank Contents:</b>	DIESEL	<b>Leak Monitoring:</b>	Agency Code (*)
<b>Tank Age:</b>	NOT REPORTED	<b>Tank Piping:</b>	UNKNOWN
<b>Tank Size (Units):</b>	10000 (GALLONS)	<b>Tank Material:</b>	UNKNOWN

<b>VISTA Address*:</b>	<b>REDEVELOPMENT AGENCY</b> 1265 1269 OCEAN AVE EMERYVILLE, CA 94608	<b>VISTA ID#:</b>	6532095
		<b>Distance/Direction:</b>	0.32 MI / N
		<b>Plotted as:</b>	Point

Map ID  
**24**

<b>STATE LUST - State Leaking Underground Storage Tank / SRC# 4579</b>	EPA/Agency ID: N/A
<b>Agency Address:</b>	REDEVELOPMENT AGENCY 1265 1269 OCEAN AVE EMERYVILLE, CA
<b>Facility ID:</b>	01S0290
<b>Leak Report Date:</b>	19930201
<b>Contamination Confirmed Date:</b>	000003.*
<b>Wells Impacted:</b>	0
<b>Remediation Status:</b>	INACTIVE
<b>Priority:</b>	NOT ON PRIORITY LIST
<b>Lead Agency:</b>	SA
<b>Contact:</b>	SA



**SITES IN THE SURROUNDING AREA (within 1/4 - 1/2 mile) CONT.**

Description / Comment: *RESIDENTIAL*

VISTA Address*:	<b>AMERICAN BIO NUCLEAR 4560 HORTON ST EMERYVILLE, CA 94608</b>	VISTA ID#:	18230
		Distance/Direction:	0.30 MI / S
		Plotted as:	Point
<b>RCRA-SmGen - RCRA-Small Generator / SRC# 5896</b>		EPA ID:	CAD041852716

Map ID

**25**

Agency Address: *SAME AS ABOVE*  
 Generator Class: *Generates 100 kg./month but less than 1000 kg./month of non-acutely hazardous waste*

<b>RCRA-Violations / SRC# 5896</b>		EPA ID:	CAD041852716
Agency Address:	<i>SAME AS ABOVE</i>		
Violation Type:	<i>GENERATOR--OTHER REQUIREMENTS</i>		
Violation Date:	<i>FEBRUARY 13, 1985</i>		
Violation Class:	<i>2</i>		
Actual Compliance Date:	<i>FEBRUARY 13, 1985</i>		
Scheduled Compliance Date:	<i>NOT REPORTED</i>		

VISTA Address*:	<b>CHIRON CORP. 4560 HORTON ST. EMERYVILLE, CA 94608</b>	VISTA ID#:	83146
		Distance/Direction:	0.30 MI / S
		Plotted as:	Point
<b>TRIS - Toxic Release Inventory System / SRC# 4946</b>		EPA ID:	CAD046866463


Map ID

**25**

Agency Address:	<i>SAME AS ABOVE</i>		
<b>Chemical Abstract Service Registry:</b>	<b>Quantity Released:</b>		
<i>HYDROCHLORIC ACID</i>	<i>NOT REPORTED (POUNDS)</i>		
<i>SEC-BUTYL ALCOHOL</i>	<i>43232.00 (POUNDS)</i>		

<b>ERNS - Emergency Response Notification System / SRC# 5598</b>		Agency ID:	294759
Agency Address:	<i>CHIRON CORP 4560 HORTON ST EMERYVILLE, CA 94608</i>		
Spill Date Time:	<i>JUNE 8, 1995 11:30:00 AM</i>		
Case Number:	<i>294759</i>		
Spill Location:	<i>4560 HORTON ST</i>		
Source Agency:	<i>N</i>		
Discharger Org:	<i>CHIRON CORP</i>		
Material Spilled:	<i>OIL, FUEL: NO. 2, 25.00 (GAL)</i>		
Waterway Affected:	<i>STORM DRAIN</i>		
Fields Not Reported:	<i>Discharger Name, Discharger Phone</i>		
<b>Air Release:</b>	<b>Land Release:</b>	<b>Water Release:</b>	<b>Ground Release:</b>
<i>NO</i>	<i>NO</i>	<i>NO</i>	<i>NO</i>
<b>Facility Release:</b>			<b>Other Release:</b>
<i>NO</i>			<i>NO</i>

<b>RCRA-LgGen - RCRA-Large Generator / SRC# 5896</b>		EPA ID:	CAD046866463
Agency Address:	<i>CHIRON CORPORATION 4560 HORTON ST EMERYVILLE, CA 94608</i>		
Generator Class:	<i>Generates at least 1000 kg./month of non-acutely hazardous waste ( or 1 kg./month of acutely hazardous waste).</i>		



**SITES IN THE SURROUNDING AREA (within 1/4 - 1/2 mile) CONT.**

VISTA Address*:	<b>AQUANAUTICS CORPORATION 4560 HORTON ST EMERYVILLE, CA 94608</b>	VISTA ID#:	24657
		Distance/Direction:	0.30 MI / S
		Plotted as:	Point
<b>RCRA-SmGen - RCRA-Small Generator / SRC# 5896</b>		EPA ID:	CAD981426299
<b>Agency Address:</b>		<i>AQUANAUTICS CORPORATION 4560 HORTON ST BLDG O EMERYVILLE, CA 94608</i>	
<b>Generator Class:</b>		<i>Generates 100 kg./month but less than 1000 kg./month of non-acutely hazardous waste</i>	

Map ID

**25**

VISTA Address*:	<b>INTERSTATE DISTRIBUTORS 4560 HORTON ST EMERYVILLE, CA 94608</b>	VISTA ID#:	8579934
		Distance/Direction:	0.30 MI / S
		Plotted as:	Point
<b>ERNS - Emergency Response Notification System / SRC# 5598</b>		Agency ID:	95-0157
<b>Agency Address:</b>		<i>INTERSTATE DISTRIBUTORS 4560 HORTON ST EMORYVILLE, CA 94608</i>	
<b>Spill Date Time:</b>		<i>OCTOBER 3, 1994 03:30:00 AM</i>	
<b>Case Number:</b>		<i>95-0157</i>	
<b>Spill Location:</b>		<i>4560 HORTON ST</i>	
<b>Source Agency:</b>		<i>E</i>	
<b>Discharger Org:</b>		<i>INTERSTATE DISTRIBUTORS</i>	
<b>Material Spilled:</b>		<i>OILS, DIESEL, 80.00 (GAL)</i>	
<b>Fields Not Reported:</b>		<i>Discharger Name, Discharger Phone, Waterway Affected</i>	
<b>Air Release:</b>	<b>Land Release:</b>	<b>Water Release:</b>	<b>Ground Release:</b>
<b>Facility Release:</b>	<b>Other Release:</b>		
<i>NO</i>	<i>NO</i>	<i>NO</i>	<i>NO</i>
			<i>NO</i>

Map ID

**25**

VISTA Address*:	<b>CETUS CORP 5301 HORTON ST EMERYVILLE, CA 94608</b>	VISTA ID#:	1600983
		Distance/Direction:	0.31 MI / S
		Plotted as:	Point
<b>RCRA-LgGen - RCRA-Large Generator / SRC# 5896</b>		EPA ID:	CAD980737399
<b>Agency Address:</b>		<i>SAME AS ABOVE</i>	
<b>Generator Class:</b>		<i>Generates at least 1000 kg./month of non-acutely hazardous waste ( or 1 kg./month of acutely hazardous waste).</i>	


Map ID

**25**

VISTA Address*:	<b>CETUS CORP. 1400 053RD EMERYVILLE, CA 94608</b>	VISTA ID#:	4016072
		Distance/Direction:	0.30 MI / S
		Plotted as:	Point
<b>STATE UST - State Underground Storage Tank / SRC# 1612</b>		EPA/Agency ID:	N/A
<b>Agency Address:</b>		<i>SAME AS ABOVE</i>	
<b>Underground Tanks:</b>		<i>2</i>	
<b>Aboveground Tanks:</b>		<i>NOT REPORTED</i>	
<b>Tanks Removed:</b>		<i>NOT REPORTED</i>	
<b>Tank ID:</b>	<i>T001U</i>	<b>Tank Status:</b>	<i>ACTIVE/IN SERVICE</i>
<b>Tank Contents:</b>	<i>UNKNOWN</i>	<b>Leak Monitoring:</b>	<i>Agency Code ( ' )</i>
<b>Tank Age:</b>	<i>NOT REPORTED</i>	<b>Tank Piping:</b>	<i>UNKNOWN</i>
<b>Tank Size (Units):</b>	<i>NOT REPORTED (GALLONS)</i>	<b>Tank Material:</b>	<i>UNKNOWN</i>

Map ID

**26**



\* VISTA address includes enhanced city and ZIP.

For more information call VISTA Information Solutions, Inc. at 1 - 800 - 767 - 0403.

Report ID: 662301901

Date of Report: August 3, 1999

Version 2.6.1

Page #105

**SITES IN THE SURROUNDING AREA (within 1/4 - 1/2 mile) CONT.**

Tank ID:	T001U	Tank Status:	ACTIVE/IN SERVICE
Tank Contents:	OTHER	Leak Monitoring:	Agency Code (*)
Tank Age:	NOT REPORTED	Tank Piping:	UNKNOWN
Tank Size (Units):	NOT REPORTED (GALLONS)	Tank Material:	UNKNOWN

VISTA Address*:	<b>CHAPMAN PROPERTY 1400 53RD ST EMERYVILLE, CA 94608</b>	VISTA ID#:	7252841
		Distance/Direction:	0.30 MI / S
		Plotted as:	Point

Map ID  
**26**

**STATE LUST - State Leaking Underground Storage Tank / SRC# 5032** EPA/Agency ID: N/A

Agency Address:	SAME AS ABOVE
Facility ID:	01-2246
Leak Date:	09/09/1996
Leak Detection Method:	TANK CLOSURE
Leak Cause:	UNKNOWN
Leak Source:	UNKNOWN
Substance:	GASOLINE
Remediation Event:	HOW STOPPED: CLOSE TANKSTOP DATE: 09/05/1996
Remediation Status:	LEAK IS SUSPECTED AT SIGHT, BUT NOT CONF
Media Affected:	OTHER GROUND WATER
Funding:	FEDERAL
Description / Comment:	.75 PPB PCBS

**STATE LUST - State Leaking Underground Storage Tank / SRC# 6024** EPA/Agency ID: N/A


Agency Address:	SAME AS ABOVE
Facility ID:	801
Leak Report Date:	10/14/97
Contamination Confirmed Date:	10/14/97
Remediation Status:	LEAK IS SUSPECTED AT SIGHT, BUT NOT CONF
Media Affected:	OTHER GROUND WATER
Lead Agency:	LOCAL AGENCY
Region / District:	SAN FRANCISCO BAY RE
Description / Comment:	COUNTY: ALAMEDAREVIEW DATE: 10/14/97

VISTA Address*:	<b>CETUS CORP 1400 53RD ST EMERYVILLE, CA 94608</b>	VISTA ID#:	76299
		Distance/Direction:	0.30 MI / S
		Plotted as:	Point

Map ID  
**26**

**RCRA-LgGen - RCRA-Large Generator / SRC# 5896** EPA ID: CAD980737431

Agency Address:	SAME AS ABOVE
Generator Class:	Generates at least 1000 kg./month of non-acutely hazardous waste ( or 1 kg./month of acutely hazardous waste).



\* VISTA address includes enhanced city and ZIP.

For more information call VISTA Information Solutions, Inc. at 1 - 800 - 767 - 0403.

Report ID: 662301901

Date of Report: August 3, 1999

Version 2.6.1

Page #106

**SITES IN THE SURROUNDING AREA (within 1/4 - 1/2 mile) CONT.**

VISTA Address*:	<b>CHIRON CORP.</b> 1400 53RD ST EMERYVILLE, CA 94608	VISTA ID#:	8568938
		Distance/Direction:	0.30 MI / S
		Plotted as:	Point

Map ID  
**26**

<b>STATE UST - State Underground Storage Tank / SRC# 5275</b>		EPA/Agency ID:	N/A
Agency Address:	SAME AS ABOVE		
Underground Tanks:	NOT REPORTED		
Aboveground Tanks:	NOT REPORTED		
Tanks Removed:	NOT REPORTED		
Tank ID:	T001U	Tank Status:	REMOVED
Tank Contents:	NOT AVAILABLE	Leak Monitoring:	NOT AVAILABLE
Tank Age:	NOT REPORTED	Tank Piping:	NOT AVAILABLE
Tank Size (Units):	NOT REPORTED (NOT AVAILABLE)	Tank Material:	NOT AVAILABLE

VISTA Address*:	<b>CETUS CORPORATION</b> 1460 53RD ST EMERYVILLE, CA 94608	VISTA ID#:	1600594
		Distance/Direction:	0.31 MI / S
		Plotted as:	Point

Map ID  
**26**


<b>RCRA-LgGen - RCRA-Large Generator / SRC# 5896</b>		EPA ID:	CAD982413619
Agency Address:	CETUS CORPORATION 1460 53RD STREET EMERYVILLE, CA 94608		
Generator Class:	Generates at least 1000 kg./month of non-acutely hazardous waste ( or 1 kg./month of acutely hazardous waste).		

VISTA Address*:	<b>BRECKENRIDGE AUTO</b> 6045 SAN PABLO AVE EMERYVILLE, CA 94608	VISTA ID#:	8594679
		Distance/Direction:	0.31 MI / NE
		Plotted as:	Point

Map ID  
**27**

<b>STATE UST - State Underground Storage Tank / SRC# 5275</b>		EPA/Agency ID:	N/A
Agency Address:	BRECKENRIDGE AUTO 6045 SAN PABLO AVE OAKLAND, CA 94608		
Underground Tanks:	NOT REPORTED		
Aboveground Tanks:	NOT REPORTED		
Tanks Removed:	NOT REPORTED		
Tank ID:	43	Tank Status:	REMOVED
Tank Contents:	NOT AVAILABLE	Leak Monitoring:	NOT AVAILABLE
Tank Age:	NOT REPORTED	Tank Piping:	NOT AVAILABLE
Tank Size (Units):	NOT REPORTED (NOT AVAILABLE)	Tank Material:	NOT AVAILABLE

<b>STATE LUST - State Leaking Underground Storage Tank / SRC# 6024</b>		EPA/Agency ID:	N/A
Agency Address:	BRECKENRIDGE AUTO SHOP 6045 SAN PABLO AVE OAKLAND, CA 94608		
Facility ID:	815		
Leak Report Date:	09/14/93		
Contamination Confirmed Date:	01/18/94		
Remediation Status:	PRELIMINARY SITE ASSESSMENT UNDERWAY		
Media Affected:	SOIL ONLY		
Lead Agency:	LOCAL AGENCY		
Region / District:	SAN FRANCISCO BAY RE		
Description / Comment:	COUNTY: ALAMEDA REVIEW DATE: 10/01/98		



**SITES IN THE SURROUNDING AREA (within 1/4 - 1/2 mile) CONT.**

VISTA Address*:	<b>STYLE CLEANERS 5912 SAN PABLO EMERYVILLE, CA 94608</b>	VISTA ID#:	403799
		Distance/Direction:	0.31 MI / E
		Plotted as:	Point
<b>RCRA-SmGen - RCRA-Small Generator / SRC# 5896</b>		EPA ID:	CAD981650872
Agency Address:	STYLE CLEANERS 5912 SAN PABLO AVE OAKLAND, CA 94608		
Generator Class:	Generates 100 kg./month but less than 1000 kg./month of non-acutely hazardous waste		

Map ID  
**27**

VISTA Address*:	<b>ABDUL HUSSEIN 5930 SAN PABLO AVE EMERYVILLE, CA 94608</b>	VISTA ID#:	7006470
		Distance/Direction:	0.31 MI / E
		Plotted as:	Point
<b>STATE UST - State Underground Storage Tank / SRC# 5275</b>		EPA/Agency ID:	N/A
Agency Address:	ABDUL HUSSEIN 5930 SAN PABLO AVE OAKLAND, CA 94608		
Underground Tanks:	1		
Aboveground Tanks:	NOT REPORTED		
Tanks Removed:	NOT REPORTED		
Tank ID:	T001U	Tank Status:	OTHER
Tank Contents:	NOT AVAILABLE	Leak Monitoring:	NOT AVAILABLE
Tank Age:	NOT REPORTED	Tank Piping:	NOT AVAILABLE
Tank Size (Units):	NOT REPORTED (NOT AVAILABLE)	Tank Material:	NOT AVAILABLE


Map ID  
**27**

<b>STATE UST - State Underground Storage Tank / SRC# 5855</b>		EPA/Agency ID:	N/A
Agency Address:	ABDUL HUSSEIN 5930 SAN PABLO AVE OAKLAND, CA 94608		
Underground Tanks:	1		
Aboveground Tanks:	NOT REPORTED		
Tanks Removed:	NOT REPORTED		
Tank ID:	T001U	Tank Status:	INACTIVE
Tank Contents:	NOT AVAILABLE	Leak Monitoring:	NOT AVAILABLE
Tank Age:	NOT REPORTED	Tank Piping:	NOT AVAILABLE
Tank Size (Units):	NOT REPORTED (NOT AVAILABLE)	Tank Material:	NOT AVAILABLE

VISTA Address*:	<b>GATEWAY LIQUORS 5944 SAN PABLO EMERYVILLE, CA 94608</b>	VISTA ID#:	5431317
		Distance/Direction:	0.31 MI / E
		Plotted as:	Point
<b>CORTESE / SRC# 4840</b>		Agency ID:	01-2035
Agency Address:	GATEWAY LIQUORS 5944 SAN PABLO OAKLAND, CA 94608		
List Name:	LEAKING TANK		
Site ID:	01-2035		

Map ID  
**27**

<b>STATE LUST - State Leaking Underground Storage Tank / SRC# 5032</b>		EPA/Agency ID:	N/A
Agency Address:	GATEWAY LIQUORS 5944 SAN PABLO AVE OAKLAND, CA 94608		
Facility ID:	01-2035		
Leak Date:	06/29/1994		



\* VISTA address includes enhanced city and ZIP.

For more information call VISTA Information Solutions, Inc. at 1 - 800 - 767 - 0403.

Report ID: 662301901

Date of Report: August 3, 1999

Version 2.6.1

Page #108

**SITES IN THE SURROUNDING AREA (within 1/4 - 1/2 mile) CONT.**

Leak Report Date:	06/29/1994
Leak Detection Method:	OTHER MEANS
Leak Cause:	UNKNOWN
Leak Source:	UNKNOWN
Remediation Event:	HOW STOPPED: OTHER MEANS STOP DATE: 06/29/1994
Remediation Status:	NO ACTION
Media Affected:	SOIL ONLY
Funding:	FEDERAL
Description / Comment:	3/14/95 URF

<b>STATE UST - State Underground Storage Tank / SRC# 5275</b>		EPA/Agency ID:	N/A
Agency Address:	GATEWAY LIQUOR 5944 SAN PABLO AVE OAKLAND, CA 94608		
Underground Tanks:	NOT REPORTED		
Aboveground Tanks:	NOT REPORTED		
Tanks Removed:	NOT REPORTED		
Tank ID:	T001U	Tank Status:	REMOVED
Tank Contents:	NOT AVAILABLE	Leak Monitoring:	NOT AVAILABLE
Tank Age:	NOT REPORTED	Tank Piping:	NOT AVAILABLE
Tank Size (Units):	NOT REPORTED (NOT AVAILABLE)	Tank Material:	NOT AVAILABLE

<b>STATE LUST - State Leaking Underground Storage Tank / SRC# 6024</b>		EPA/Agency ID:	N/A
Agency Address:	GATEWAY LIQUORS 5944 SAN PABLO AVE OAKLAND, CA 94608		
Facility ID:	4897		
Leak Report Date:	12/15/94		
Remediation Status:	PRELIMINARY SITE ASSESSMENT UNDERWAY		
Media Affected:	SOIL ONLY		
Lead Agency:	LOCAL AGENCY		
Region / District:	SAN FRANCISCO BAY RE		
Description / Comment:	COUNTY: ALAMEDA REVIEW DATE: 06/22/98		

VISTA Address*:	<b>BERKELEY FARMS 1313 53RD AVE EMERYVILLE, CA 94608</b>	VISTA ID#:	929849
		Distance/Direction:	0.31 MI / SE
		Plotted as:	Point

Map ID  
**28**

<b>STATE LUST - State Leaking Underground Storage Tank / SRC# 5032</b>		EPA/Agency ID:	N/A
Agency Address:	SAME AS ABOVE		
Facility ID:	01-0188		
Leak Date:	03/17/1988		
Leak Report Date:	03/17/1988		
Leak Detection Method:	TANK CLOSURE		
Leak Cause:	STRUCTURE FAILURE		
Leak Source:	TANK		
Substance:	DIESEL GASOLINE		
Remediation Event:	NO ACTION TAKEN		
Remediation Event:	HOW STOPPED: CLOSE TANK STOP DATE: 03/17/1988		
Remediation Status:	LEAK IS SUSPECTED AT SIGHT, BUT NOT CONF		



\* VISTA address includes enhanced city and ZIP.

For more information call VISTA Information Solutions, Inc. at 1 - 800 - 767 - 0403.

Report ID: 662301901

Date of Report: August 3, 1999

Version 2.6.1

Page #109



**SITES IN THE SURROUNDING AREA (within 1/4 - 1/2 mile) CONT.**

Media Affected:	SOIL ONLY
Funding:	FEDERAL
Description / Comment:	SENT FILE TO LOP 8/94
<b>STATE LUST - State Leaking Underground Storage Tank / SRC# 6024</b>	EPA/Agency ID: N/A
Agency Address:	SAME AS ABOVE
Facility ID:	01-0188
Leak Report Date:	03/17/88
Contamination Confirmed Date:	03/02/88
Substance:	GASOLINE
Remediation Event:	NO ACTION TAKEN
Remediation Status:	LEAK IS SUSPECTED AT SIGHT, BUT NOT CONF
Media Affected:	SOIL ONLY
Lead Agency:	LOCAL AGENCY
Region / District:	SAN FRANCISCO BAY RE
Description / Comment:	COUNTY: ALAMEDA REVIEW DATE: 08/24/94

VISTA Address*:	<b>BERKELEY FARMS</b> 1313 53RD EMERYVILLE, CA 94608	VISTA ID#:	7430799
		Distance/Direction:	0.32 MI / SE
		Plotted as:	Point
<b>CORTESE / SRC# 4840</b>		Agency ID:	01-0188
Agency Address:	BERKELEY FARMS 1313 53RD EMERYVILLE, CA		
List Name:	LEAKING TANK		
Site ID:	01-0188		


Map ID  
**28**

VISTA Address*:	<b>THOROUGHbred BLDG</b> 1250 53RD ST EMERYVILLE, CA 94608	VISTA ID#:	8568937
		Distance/Direction:	0.32 MI / SE
		Plotted as:	Point
<b>STATE UST - State Underground Storage Tank / SRC# 5275</b>		EPA/Agency ID:	N/A
Agency Address:	SAME AS ABOVE		
Underground Tanks:	NOT REPORTED		
Aboveground Tanks:	NOT REPORTED		
Tanks Removed:	NOT REPORTED		
Tank ID:	T001U	Tank Status:	REMOVED
Tank Contents:	NOT AVAILABLE	Leak Monitoring:	NOT AVAILABLE
Tank Age:	NOT REPORTED	Tank Piping:	NOT AVAILABLE
Tank Size (Units):	NOT REPORTED (NOT AVAILABLE)	Tank Material:	NOT AVAILABLE

Map ID  
**29**

VISTA Address*:	<b>SHELLMOUND BARBARY COAST STEEL CORP</b> 4300 EASTSHORE HWY EMERYVILLE, CA 94608	VISTA ID#:	6531983
		Distance/Direction:	0.33 MI / W
		Plotted as:	Point
<b>STATE LUST - State Leaking Underground Storage Tank / SRC# 4579</b>		EPA/Agency ID:	N/A
Agency Address:	SHELLMOUND BARBARY COAST STEEL CORP 4300 EASTSHORE HWY EMERYVILLE, CA		
Facility ID:	01S0319		
Leak Report Date:	19940809		

Map ID  
**30**



\* VISTA address includes enhanced city and ZIP.

For more information call VISTA Information Solutions, Inc. at 1 - 800 - 767 - 0403.

Report ID: 662301901

Date of Report: August 3, 1999

Version 2.6.1

Page #110

**SITES IN THE SURROUNDING AREA (within 1/4 - 1/2 mile) CONT.**

Contamination Confirmed Date:	000003.*
Wells Impacted:	0
Remediation Status:	INACTIVE
Priority:	NOT ON PRIORITY LIST
Lead Agency:	SA
Contact:	SA
Description / Comment:	G

VISTA Address*:	<b>MARRIOT SITE/PARCEL 2 4300 EASTSHORE HIGHWAY EMERYVILLE, CA 94608</b>	VISTA ID#:	3867342
		Distance/Direction:	0.33 MI / W
		Plotted as:	Point

Map ID

**30**


<b>STATE LUST - State Leaking Underground Storage Tank / SRC# 4579</b>		EPA/Agency ID:	N/A
Agency Address:	MARRIOT PARCEL 2 4300 EASTSHORE HWY EMERYVILLE, CA		
Facility ID:	0150207		
Leak Report Date:	19900406		
Contamination Confirmed Date:	000003.*		
Wells Impacted:	0		
Remediation Status:	INACTIVE		
Priority:	NOT ON PRIORITY LIST		
Lead Agency:	SA		
Contact:	SA		

VISTA Address*:	<b>CHIEF AUTO PARTS 5714 SAN PABLO AVE EMERYVILLE, CA 94608</b>	VISTA ID#:	1596220
		Distance/Direction:	0.33 MI / E
		Plotted as:	Point

Map ID

**31**

<b>STATE LUST - State Leaking Underground Storage Tank / SRC# 5032</b>		EPA/Agency ID:	N/A
Agency Address:	CHIEF AUTO PARTS 5714 SAN PABLO AVE OAKLAND, CA 94608		
Facility ID:	01-0391		
Leak Date:	11/15/1990		
Leak Report Date:	11/15/1990		
Site Assessment Began:	06/12/1989		
Case Closed Date:	04/07/1995		
Leak Detection Method:	TANK CLOSURE		
Leak Cause:	STRUCTURE FAILURE		
Leak Source:	TANK		
Substance:	GASOLINEWASTE OIL		
Remediation Event:	NO ACTION TAKEN		
Remediation Event:	HOW STOPPED: CLOSE TANKSTOP DATE: 11/15/1990		
Remediation Status:	CASE CLOSED		
Media Affected:	OTHER GROUND WATER		
Funding:	FEDERAL		
Description / Comment:	ARCHIVED 6/6/96 CONTROL NO 120-076		
Description / Comment:	SRC 0904726		



\* VISTA address includes enhanced city and ZIP.

For more information call VISTA Information Solutions, Inc. at 1 - 800 - 767 - 0403.

Report ID: 662301901

Date of Report: August 3, 1999

Version 2.6.1

Page #111

**SITES IN THE SURROUNDING AREA (within 1/4 - 1/2 mile) CONT.**

<b>STATE LUST - State Leaking Underground Storage Tank / SRC# 6024</b>		EPA/Agency ID:	N/A
<b>Agency Address:</b>	CHIEF AUTO PARTS 5714 SAN PABLO AVE OAKLAND, CA 94608		
<b>Facility ID:</b>	4247		
<b>Leak Report Date:</b>	02/01/91		
<b>Site Assessment Began:</b>	06/12/89		
<b>Case Closed Date:</b>	04/07/95		
<b>Substance:</b>	WASTE OIL		
<b>Remediation Event:</b>	NO ACTION TAKEN		
<b>Remediation Status:</b>	CASE CLOSED		
<b>Media Affected:</b>	SOIL ONLY		
<b>Lead Agency:</b>	LOCAL AGENCY		
<b>Region / District:</b>	SAN FRANCISCO BAY RE		
<b>Description / Comment:</b>	COUNTY: ALAMEDA REVIEW DATE: 06/20/95		

VISTA Address*:	<b>SUPER-7 #25670</b> <b>5714 SAN PABLO</b> <b>EMERYVILLE, CA 94608</b>	VISTA ID#:	3202979
		Distance/Direction:	0.33 MI / E
		Plotted as:	Point

Map ID  
**31**

<b>STATE UST - State Underground Storage Tank / SRC# 1612</b>		EPA/Agency ID:	N/A
<b>Agency Address:</b>	SUPER-7 #25670 5714 SAN PABLO OAKLAND, CA 94608		
<b>Underground Tanks:</b>	4		
<b>Aboveground Tanks:</b>	NOT REPORTED		
<b>Tanks Removed:</b>	NOT REPORTED		
<b>Tank ID:</b>	005	<b>Tank Status:</b>	CLOSED REMOVED
<b>Tank Contents:</b>	UNKNOWN	<b>Leak Monitoring:</b>	Agency Code (')
<b>Tank Age:</b>	NOT REPORTED	<b>Tank Piping:</b>	UNKNOWN
<b>Tank Size (Units):</b>	1 (GALLONS)	<b>Tank Material:</b>	UNKNOWN
<b>Tank ID:</b>	005	<b>Tank Status:</b>	CLOSED REMOVED
<b>Tank Contents:</b>	UNLEADED GAS	<b>Leak Monitoring:</b>	Agency Code (')
<b>Tank Age:</b>	NOT REPORTED	<b>Tank Piping:</b>	UNKNOWN
<b>Tank Size (Units):</b>	8000 (GALLONS)	<b>Tank Material:</b>	UNKNOWN
<b>Tank ID:</b>	005	<b>Tank Status:</b>	CLOSED REMOVED
<b>Tank Contents:</b>	UNLEADED GAS	<b>Leak Monitoring:</b>	Agency Code (')
<b>Tank Age:</b>	NOT REPORTED	<b>Tank Piping:</b>	UNKNOWN
<b>Tank Size (Units):</b>	10000 (GALLONS)	<b>Tank Material:</b>	UNKNOWN
<b>Tank ID:</b>	005	<b>Tank Status:</b>	CLOSED REMOVED
<b>Tank Contents:</b>	LEADED GAS	<b>Leak Monitoring:</b>	Agency Code (')
<b>Tank Age:</b>	NOT REPORTED	<b>Tank Piping:</b>	UNKNOWN
<b>Tank Size (Units):</b>	8000 (GALLONS)	<b>Tank Material:</b>	UNKNOWN



\* VISTA address includes enhanced city and ZIP.

For more information call VISTA Information Solutions, Inc. at 1 - 800 - 767 - 0403.

Report ID: 662301901

Date of Report: August 3, 1999

Version 2.6.1

Page #112

**SITES IN THE SURROUNDING AREA (within 1/4 - 1/2 mile) CONT.**

VISTA Address*:	<b>SUPER -7</b> <b>5714 SAN PABLO AVE</b> <b>EMERYVILLE, CA 94608</b>	VISTA ID#:	8594678
		Distance/Direction:	0.33 MI / E
		Plotted as:	Point
<b>STATE UST - State Underground Storage Tank / SRC# 5275</b>		EPA/Agency ID:	N/A
Agency Address:		<i>SUPER -7</i> <i>5714 SAN PABLO AVE</i> <i>OAKLAND, CA 94608</i>	
Underground Tanks:		<i>NOT REPORTED</i>	
Aboveground Tanks:		<i>NOT REPORTED</i>	
Tanks Removed:		<i>NOT REPORTED</i>	
Tank ID:	<i>43</i>	Tank Status:	<i>REMOVED</i>
Tank Contents:	<i>NOT AVAILABLE</i>	Leak Monitoring:	<i>NOT AVAILABLE</i>
Tank Age:	<i>NOT REPORTED</i>	Tank Piping:	<i>NOT AVAILABLE</i>
Tank Size (Units):	<i>NOT REPORTED (NOT AVAILABLE)</i>	Tank Material:	<i>NOT AVAILABLE</i>


Map ID  
**31**

VISTA Address*:	<b>REDEVELOPMENT AGENCY TRANSOL LANCOSLE</b> <b>6401 BAY ST</b> <b>EMERYVILLE, CA 94608</b>	VISTA ID#:	7291195
		Distance/Direction:	0.34 MI / NW
		Plotted as:	Point
<b>STATE LUST - State Leaking Underground Storage Tank / SRC# 4579</b>		EPA/Agency ID:	N/A
Agency Address:		<i>REDEVELOPMENT AGENCY TRANSOL LANCOSLE</i> <i>6401 BAY ST</i> <i>EMERYVILLE, CA</i> <i>01S0245</i>	
Facility ID:		<i>01S0245</i>	
Leak Report Date:		<i>19910305</i>	
Contamination Confirmed Date:		<i>000003.*</i>	
Wells Impacted:		<i>0</i>	
Remediation Status:		<i>INACTIVE</i>	
Priority:		<i>NOT ON PRIORITY LIST</i>	
Lead Agency:		<i>SA</i>	
Contact:		<i>SA</i>	

Map ID  
**32**

VISTA Address*:	<b>RYERSON STEEL ALUMINUM</b> <b>1465 65TH</b> <b>EMERYVILLE, CA 94608</b>	VISTA ID#:	1233356
		Distance/Direction:	0.34 MI / NW
		Plotted as:	Point
<b>STATE UST - State Underground Storage Tank / SRC# 1612</b>		EPA/Agency ID:	N/A
Agency Address:		<i>SAME AS ABOVE</i>	
Underground Tanks:		<i>1</i>	
Aboveground Tanks:		<i>NOT REPORTED</i>	
Tanks Removed:		<i>NOT REPORTED</i>	
Tank ID:	<i>T001U</i>	Tank Status:	<i>CLOSED REMOVED</i>
Tank Contents:	<i>DIESEL</i>	Leak Monitoring:	<i>Agency Code (')</i>
Tank Age:	<i>NOT REPORTED</i>	Tank Piping:	<i>BARE STEEL</i>
Tank Size (Units):	<i>10000 (GALLONS)</i>	Tank Material:	<i>BARE STEEL</i>

Map ID  
**33**



\* VISTA address includes enhanced city and ZIP.

For more information call VISTA Information Solutions, Inc. at 1 - 800 - 767 - 0403.

Report ID: 662301901

Date of Report: August 3, 1999

Version 2.6.1

Page #113

**SITES IN THE SURROUNDING AREA (within 1/4 - 1/2 mile) CONT.**


<b>STATE LUST - State Leaking Underground Storage Tank / SRC# 5032</b>		EPA/Agency ID:	N/A
Agency Address:	RYERSON STEEL ALUMINUM 1465 65TH ST EMERYVILLE, CA 94608		
Facility ID:	01-1785		
Leak Date:	03/25/1993		
Leak Report Date:	03/25/1993		
Leak Detection Method:	TANK CLOSURE		
Leak Cause:	UNKNOWN		
Leak Source:	TANK		
Substance:	DIESEL		
Remediation Event:	NO ACTION TAKEN		
Remediation Event:	HOW STOPPED: CLOSE TANKSTOP DATE: 03/25/1993		
Remediation Status:	LEAK IS SUSPECTED AT SIGHT, BUT NOT CONF		
Media Affected:	OTHER GROUND WATER		
Funding:	FEDERAL		
Description / Comment:	LOP UPDATE-10/21/93		

<b>STATE UST - State Underground Storage Tank / SRC# 5275</b>		EPA/Agency ID:	N/A
Agency Address:	RYERSON STEEL 1465 65TH ST EMERYVILLE, CA 94608		
Underground Tanks:	NOT REPORTED		
Aboveground Tanks:	NOT REPORTED		
Tanks Removed:	NOT REPORTED		
Tank ID:	T001U	Tank Status:	REMOVED
Tank Contents:	NOT AVAILABLE	Leak Monitoring:	NOT AVAILABLE
Tank Age:	NOT REPORTED	Tank Piping:	NOT AVAILABLE
Tank Size (Units):	NOT REPORTED (NOT AVAILABLE)	Tank Material:	NOT AVAILABLE

<b>STATE LUST - State Leaking Underground Storage Tank / SRC# 6024</b>		EPA/Agency ID:	N/A
Agency Address:	RYERSON STEEL ALUMINUM 1465 65TH ST EMERYVILLE, CA 94608		
Facility ID:	799		
Leak Report Date:	03/25/93		
Remediation Event:	NO ACTION TAKEN		
Remediation Status:	PRELIMINARY SITE ASSESSMENT UNDERWAY		
Media Affected:	OTHER GROUND WATER		
Lead Agency:	LOCAL AGENCY		
Region / District:	SAN FRANCISCO BAY RE		
Description / Comment:	COUNTY: ALAMEDAREVIEW DATE: 01/31/95		

VISTA Address*:	<b>RYERSON STEEL ALUMINUM 1465 65TH EMERYVILLE, CA 94608</b>	VISTA ID#:	7430882
		Distance/Direction:	0.34 MI / NW
		Plotted as:	Point
<b>CORTESE / SRC# 4840</b>		Agency ID:	01-1785
Agency Address:	SAME AS ABOVE		
List Name:	LEAKING TANK		
Site ID:	01-1785		

Map ID  
**33**



\* VISTA address includes enhanced city and ZIP.

For more information call VISTA Information Solutions, Inc. at 1 - 800 - 767 - 0403.

Report ID: 662301901

Date of Report: August 3, 1999

Version 2.6.1

Page #114

**SITES IN THE SURROUNDING AREA (within 1/4 - 1/2 mile) CONT.**

VISTA Address*:	<b>BENETO TANK LINES</b> <b>1800 POWELL ST</b> <b>EMERYVILLE, CA 94608</b>	VISTA ID#:	2115275
		Distance/Direction:	0.34 MI / SW
		Plotted as:	Point

Map ID  
**34**

<b>ERNS - Emergency Response Notification System / SRC# 5598</b>	Agency ID:	16441
--	------------	-------


<b>Agency Address:</b>	<i>BENETO TANK LINES 1800 POWELL ST EMERYVILLE, CA</i>				
<b>Spill Date Time:</b>	<i>APRIL 9, 1990 09:30:00 AM</i>				
<b>Case Number:</b>	<i>16441</i>				
<b>Spill Location:</b>	<i>1800 POWELL ST</i>				
<b>Source Agency:</b>	<i>N</i>				
<b>Discharger Name:</b>	<i>WILLIS, PETE</i>				
<b>Discharger Org:</b>	<i>BENETO TANK LINES</i>				
<b>Material Spilled:</b>	<i>GASOLINE: AUTOMOTIVE (4.23G PB/G, 8.00 (GAL)</i>				
<b>Waterway Affected:</b>	<i>CONCRETE</i>				
<b>Fields Not Reported:</b>	<i>Discharger Phone</i>				
<b>Air Release:</b>	<b>Land Release:</b>	<b>Water Release:</b>	<b>Ground Release:</b>	<b>Facility Release:</b>	<b>Other Release:</b>
<i>NO</i>	<i>NO</i>	<i>NO</i>	<i>NO</i>	<i>NO</i>	<i>NO</i>

VISTA Address*:	<b>BAY SUPER SHELL INC</b> <b>1800 POWELL</b> <b>EMERYVILLE, CA 94608</b>	VISTA ID#:	1255073
		Distance/Direction:	0.35 MI / SW
		Plotted as:	Point

Map ID  
**34**

<b>STATE UST - State Underground Storage Tank / SRC# 1612</b>	EPA/Agency ID:	N/A
---	----------------	-----

<b>Agency Address:</b>	<i>SAME AS ABOVE</i>		
<b>Underground Tanks:</b>	<i>4</i>		
<b>Aboveground Tanks:</b>	<i>NOT REPORTED</i>		
<b>Tanks Removed:</b>	<i>NOT REPORTED</i>		
<b>Tank ID:</b>	<i>050004U</i>	<b>Tank Status:</b>	<i>ACTIVE/IN SERVICE</i>
<b>Tank Contents:</b>	<i>UNLEADED GAS</i>	<b>Leak Monitoring:</b>	<i>Agency Code (')</i>
<b>Tank Age:</b>	<i>NOT REPORTED</i>	<b>Tank Piping:</b>	<i>UNKNOWN</i>
<b>Tank Size (Units):</b>	<i>10000 (GALLONS)</i>	<b>Tank Material:</b>	<i>FIBERGLASS</i>
<b>Tank ID:</b>	<i>050004U</i>	<b>Tank Status:</b>	<i>ACTIVE/IN SERVICE</i>
<b>Tank Contents:</b>	<i>LEADED GAS</i>	<b>Leak Monitoring:</b>	<i>Agency Code (')</i>
<b>Tank Age:</b>	<i>NOT REPORTED</i>	<b>Tank Piping:</b>	<i>UNKNOWN</i>
<b>Tank Size (Units):</b>	<i>10000 (GALLONS)</i>	<b>Tank Material:</b>	<i>FIBERGLASS</i>
<b>Tank ID:</b>	<i>050004U</i>	<b>Tank Status:</b>	<i>ACTIVE/IN SERVICE</i>
<b>Tank Contents:</b>	<i>UNLEADED GAS</i>	<b>Leak Monitoring:</b>	<i>Agency Code (')</i>
<b>Tank Age:</b>	<i>NOT REPORTED</i>	<b>Tank Piping:</b>	<i>UNKNOWN</i>
<b>Tank Size (Units):</b>	<i>10000 (GALLONS)</i>	<b>Tank Material:</b>	<i>FIBERGLASS</i>
<b>Tank ID:</b>	<i>050004U</i>	<b>Tank Status:</b>	<i>ACTIVE/IN SERVICE</i>
<b>Tank Contents:</b>	<i>OIL (NOT SPECIFIED)</i>	<b>Leak Monitoring:</b>	<i>Agency Code (')</i>
<b>Tank Age:</b>	<i>NOT REPORTED</i>	<b>Tank Piping:</b>	<i>UNKNOWN</i>
<b>Tank Size (Units):</b>	<i>550 (GALLONS)</i>	<b>Tank Material:</b>	<i>BARE STEEL</i>



\* VISTA address includes enhanced city and ZIP.

For more information call VISTA Information Solutions, Inc. at 1 - 800 - 767 - 0403.

Report ID: 662301901


Date of Report: August 3, 1999

Version 2.6.1

Page #115

**SITES IN THE SURROUNDING AREA (within 1/4 - 1/2 mile) CONT.**

<b>CORTESE / SRC# 4840</b>		Agency ID:	01-1336
Agency Address:	SHELL 1800 POWELL EMERYVILLE, CA 94608		
List Name:	LEAKING TANK		
Site ID:	01-1336		
<b>STATE LUST - State Leaking Underground Storage Tank / SRC# 5032</b>		EPA/Agency ID:	N/A
Agency Address:	SHELL 1800 POWELL ST EMERYVILLE, CA 94608		
Facility ID:	01-1336		
Leak Date:	01/01/1982		
Leak Report Date:	09/28/1988		
Site Assessment Began:	09/30/1982		
Pollution Characterization Date:	08/30/1983		
Leak Detection Method:	TANK CLOSURE		
Leak Cause:	STRUCTURE FAILURE		
Leak Source:	TANK		
Substance:	GASOLINE		
Remediation Event:	REMOVE FREE PRODUCT		
Remediation Event:	HOW STOPPED: CLOSE TANKSTOP DATE: 01/01/1982		
Remediation Status:	POLLUTION CHARACTERIZATION		
Media Affected:	OTHER GROUND WATER		
Funding:	FEDERAL		
Description / Comment:	10/25 QR. 1/22 QR; PART OF GW FLOW STUDY CONDUCTED BY-ACDEH DTSC-7/96		
Description / Comment:	4/11/96 URF		
<b>STATE UST - State Underground Storage Tank / SRC# 5275</b>		EPA/Agency ID:	N/A
Agency Address:	BAY SUPER SHELL #204-2495-0143 1800 POWELL ST EMERYVILLE, CA 94608		
Underground Tanks:	4		
Aboveground Tanks:	NOT REPORTED		
Tanks Removed:	NOT REPORTED		
Tank ID:	050004U	Tank Status:	CURRENT
Tank Contents:	NOT AVAILABLE	Leak Monitoring:	NOT AVAILABLE
Tank Age:	NOT REPORTED	Tank Piping:	NOT AVAILABLE
Tank Size (Units):	NOT REPORTED (NOT AVAILABLE)	Tank Material:	NOT AVAILABLE
<b>STATE LUST - State Leaking Underground Storage Tank / SRC# 6024</b>		EPA/Agency ID:	N/A
Agency Address:	SHELL 1800 POWELL ST EMERYVILLE, CA 94608		
Facility ID:	814		
Leak Report Date:	01/01/82		
Site Assessment Began:	09/30/82		
Pollution Characterization Date:	08/30/83		
Remediation Event:	REMOVE FREE PRODUCT		
Remediation Status:	FURTHER SITE ASSESSMENT UNDERWAY		
Media Affected:	OTHER GROUND WATER		



\* VISTA address includes enhanced city and ZIP.

For more information call VISTA Information Solutions, Inc. at 1 - 800 - 767 - 0403.

Report ID: 662301901

Date of Report: August 3, 1999

Version 2.6.1

Page #116

**SITES IN THE SURROUNDING AREA (within 1/4 - 1/2 mile) CONT.**

<b>Lead Agency:</b>	LOCAL AGENCY
<b>Region / District:</b>	SAN FRANCISCO BAY RE
<b>Description / Comment:</b>	COUNTY: ALAMEDA REVIEW DATE: 01/21/98


VISTA Address*:	<b>ALASKA GASOLINE 6211 SAN PABLO EMERYVILLE, CA 94608</b>	VISTA ID#:	4504162
		Distance/Direction:	0.35 MI / NE
		Plotted as:	Point
<b>STATE UST - State Underground Storage Tank / SRC# 1612</b>		EPA/Agency ID:	N/A

Map ID  
**35**

<b>Agency Address:</b>		ALASKA GASOLINE 6211 SAN PABLO OAKLAND, CA 94608	
<b>Underground Tanks:</b>		3	
<b>Aboveground Tanks:</b>		NOT REPORTED	
<b>Tanks Removed:</b>		NOT REPORTED	
<b>Tank ID:</b>	001U	<b>Tank Status:</b>	ACTIVE/IN SERVICE
<b>Tank Contents:</b>	UNLEADED GAS	<b>Leak Monitoring:</b>	Agency Code (')
<b>Tank Age:</b>	NOT REPORTED	<b>Tank Piping:</b>	GALVANIZED STEEL
<b>Tank Size (Units):</b>	10000 (GALLONS)	<b>Tank Material:</b>	SEC. CONTAINMENT
<b>Tank ID:</b>	001U	<b>Tank Status:</b>	ACTIVE/IN SERVICE
<b>Tank Contents:</b>	UNLEADED GAS	<b>Leak Monitoring:</b>	Agency Code (')
<b>Tank Age:</b>	NOT REPORTED	<b>Tank Piping:</b>	GALVANIZED STEEL
<b>Tank Size (Units):</b>	10000 (GALLONS)	<b>Tank Material:</b>	SEC. CONTAINMENT
<b>Tank ID:</b>	001U	<b>Tank Status:</b>	ACTIVE/IN SERVICE
<b>Tank Contents:</b>	UNLEADED GAS	<b>Leak Monitoring:</b>	Agency Code (')
<b>Tank Age:</b>	NOT REPORTED	<b>Tank Piping:</b>	GALVANIZED STEEL
<b>Tank Size (Units):</b>	10000 (GALLONS)	<b>Tank Material:</b>	SEC. CONTAINMENT

<b>STATE UST - State Underground Storage Tank / SRC# 5275</b>		EPA/Agency ID:	N/A
<b>Agency Address:</b>		ALASKA GASOLINE 6211 SAN PABLO AVE OAKLAND, CA 94608	
<b>Underground Tanks:</b>		3	
<b>Aboveground Tanks:</b>		NOT REPORTED	
<b>Tanks Removed:</b>		NOT REPORTED	
<b>Tank ID:</b>	001U	<b>Tank Status:</b>	OTHER
<b>Tank Contents:</b>	NOT AVAILABLE	<b>Leak Monitoring:</b>	NOT AVAILABLE
<b>Tank Age:</b>	NOT REPORTED	<b>Tank Piping:</b>	NOT AVAILABLE
<b>Tank Size (Units):</b>	NOT REPORTED (NOT AVAILABLE)	<b>Tank Material:</b>	NOT AVAILABLE

<b>STATE UST - State Underground Storage Tank / SRC# 5855</b>		EPA/Agency ID:	N/A
<b>Agency Address:</b>		ALASKA GASOLINE 6211 SAN PABLO AVE OAKLAND, CA 94608	
<b>Underground Tanks:</b>		3	
<b>Aboveground Tanks:</b>		NOT REPORTED	
<b>Tanks Removed:</b>		NOT REPORTED	
<b>Tank ID:</b>	001U	<b>Tank Status:</b>	ACTIVE/IN SERVICE
<b>Tank Contents:</b>	NOT AVAILABLE	<b>Leak Monitoring:</b>	NOT AVAILABLE
<b>Tank Age:</b>	NOT REPORTED	<b>Tank Piping:</b>	NOT AVAILABLE
<b>Tank Size (Units):</b>	NOT REPORTED (NOT AVAILABLE)	<b>Tank Material:</b>	NOT AVAILABLE



\* VISTA address includes enhanced city and ZIP.

For more information call VISTA Information Solutions, Inc. at 1 - 800 - 767 - 0403.

Report ID: 662301901

Date of Report: August 3, 1999

Version 2.6.1

Page #117



**SITES IN THE SURROUNDING AREA (within 1/4 - 1/2 mile) CONT.**

<b>STATE LUST - State Leaking Underground Storage Tank / SRC# 6024</b>		EPA/Agency ID:	N/A
<b>Agency Address:</b>	ALASKA GASOLINE 6211 SAN PABLO AVE OAKLAND, CA 94608		
<b>Facility ID:</b>	813		
<b>Leak Report Date:</b>	05/26/93		
<b>Remediation Event:</b>	NO ACTION TAKEN		
<b>Remediation Status:</b>	PRELIMINARY SITE ASSESSMENT UNDERWAY		
<b>Media Affected:</b>	SOIL ONLY		
<b>Lead Agency:</b>	LOCAL AGENCY		
<b>Region / District:</b>	SAN FRANCISCO BAY RE		
<b>Description / Comment:</b>	COUNTY: ALAMEDA REVIEW DATE: 07/02/98		

VISTA Address*:	<b>ALASKA 6211 SAN PABLO EMERYVILLE, CA 94608</b>	VISTA ID#:	4558696
		Distance/Direction:	0.35 MI / NE
		Plotted as:	Point

Map ID  
**35**

<b>CORTESE / SRC# 4840</b>		Agency ID:	01-1951
<b>Agency Address:</b>	ALASKA 6211 SAN PABLO OAKLAND, CA 94608		
<b>List Name:</b>	LEAKING TANK		
<b>Site ID:</b>	01-1951		

<b>STATE LUST - State Leaking Underground Storage Tank / SRC# 5032</b>		EPA/Agency ID:	N/A
<b>Agency Address:</b>	ALASKA 6211 SAN PABLO AVE OAKLAND, CA 94608		
<b>Facility ID:</b>	01-1951		
<b>Leak Date:</b>	10/26/1992		
<b>Leak Report Date:</b>	12/31/1992		
<b>Leak Detection Method:</b>	OTHER MEANS		
<b>Leak Cause:</b>	OTHER CAUSE		
<b>Leak Source:</b>	OTHER MEANS		
<b>Substance:</b>	GASOLINE		
<b>Remediation Event:</b>	NO ACTION TAKEN		
<b>Remediation Event:</b>	HOW STOPPED: OTHER MEANS STOP DATE: 10/26/1992		
<b>Remediation Status:</b>	LEAK IS SUSPECTED AT SIGHT, BUT NOT CONF		
<b>Media Affected:</b>	SOIL ONLY		
<b>Funding:</b>	FEDERAL		
<b>Description / Comment:</b>	URF 12/92		

VISTA Address*:	<b>CARS RENT A CAR 6301 SAN PABLO EMERYVILLE, CA 94608</b>	VISTA ID#:	5358086
		Distance/Direction:	0.37 MI / NE
		Plotted as:	Point

Map ID  
**35**

<b>CORTESE / SRC# 4840</b>		Agency ID:	01-2008
<b>Agency Address:</b>	CARS RENT A CAR 6301 SAN PABLO OAKLAND, CA 94608		
<b>List Name:</b>	LEAKING TANK		
<b>Site ID:</b>	01-2008		



\* VISTA address includes enhanced city and ZIP.

For more information call VISTA Information Solutions, Inc. at 1 - 800 - 767 - 0403.

Report ID: 662301901


Date of Report: August 3, 1999

Version 2.6.1

Page #118

**SITES IN THE SURROUNDING AREA (within 1/4 - 1/2 mile) CONT.**

<b>STATE LUST - State Leaking Underground Storage Tank / SRC# 5032</b>		EPA/Agency ID:	N/A
Agency Address:	CARS RENT A CAR 6301 SAN PABLO AVE OAKLAND, CA 94608		
Facility ID:	01-2008		
Leak Date:	08/05/1994		
Leak Report Date:	08/17/1994		
Site Assessment Began:	10/22/1996		
Leak Detection Method:	TANK CLOSURE		
Leak Cause:	UNKNOWN		
Leak Source:	UNKNOWN		
Substance:	GASOLINEWASTE OIL		
Remediation Event:	HOW STOPPED: CLOSE TANK		
Remediation Status:	PRELIMINARY SITE ASSESSMENT UNDERWAY		
Media Affected:	OTHER GROUND WATER		
Funding:	FEDERAL		
<b>STATE UST - State Underground Storage Tank / SRC# 5275</b>		EPA/Agency ID:	N/A
Agency Address:	CARS-R-US RENT A CAR 6301 SAN PABLO AVE OAKLAND, CA 94608		
Underground Tanks:	NOT REPORTED		
Aboveground Tanks:	NOT REPORTED		
Tanks Removed:	NOT REPORTED		
Tank ID:	T001U	Tank Status:	REMOVED
Tank Contents:	NOT AVAILABLE	Leak Monitoring:	NOT AVAILABLE
Tank Age:	NOT REPORTED	Tank Piping:	NOT AVAILABLE
Tank Size (Units):	NOT REPORTED (NOT AVAILABLE)	Tank Material:	NOT AVAILABLE
<b>STATE LUST - State Leaking Underground Storage Tank / SRC# 6024</b>		EPA/Agency ID:	N/A
Agency Address:	CARS RENT A CAR 6301 SAN PABLO AVE OAKLAND, CA 94608		
Facility ID:	1683		
Leak Report Date:	10/22/98		
Site Assessment Began:	10/22/96		
Substance:	WASTE OIL		
Remediation Event:	EXCAVATE AND DISPOSE		
Remediation Status:	PRELIMINARY SITE ASSESSMENT UNDERWAY		
Media Affected:	SOIL ONLY		
Lead Agency:	LOCAL AGENCY		
Region / District:	SAN FRANCISCO BAY RE		
Description / Comment:	COUNTY: ALAMEDA REVIEW DATE: 02/04/99		



\* VISTA address includes enhanced city and ZIP.

For more information call VISTA Information Solutions, Inc. at 1 - 800 - 767 - 0403.

Report ID: 662301901

Date of Report: August 3, 1999

Version 2.6.1

Page #119

**SITES IN THE SURROUNDING AREA (within 1/4 - 1/2 mile) CONT.**

VISTA Address*:	<b>BOLIN'S SERVICE GARAGE 6335 SAN PABLO EMERYVILLE, CA 94608</b>	VISTA ID#:	930231
		Distance/Direction:	0.38 MI / NE
		Plotted as:	Point

Map ID

**35**

<b>CORTESE / SRC# 4840</b>	Agency ID:	01-0212
Agency Address:	<i>BOLIN'S SERVICE GARAGE 6335 SAN PABLO OAKLAND, CA 946080000</i>	
List Name:	<i>LEAKING TANK</i>	
Site ID:	<i>01-0212</i>	

<b>STATE LUST - State Leaking Underground Storage Tank / SRC# 5032</b>	EPA/Agency ID:	N/A
Agency Address:	<i>BOLIN'S SERVICE GARAGE 6335 SAN PABLO AVE OAKLAND, CA 94608</i>	
Facility ID:	<i>01-0212</i>	
Leak Date:	<i>05/06/1988</i>	
Leak Report Date:	<i>05/19/1988</i>	
Leak Detection Method:	<i>TANK CLOSURE</i>	
Leak Cause:	<i>STRUCTURE FAILURE</i>	
Leak Source:	<i>TANK</i>	
Substance:	<i>GASOLINE</i>	
Remediation Event:	<i>NO ACTION TAKEN</i>	
Remediation Event:	<i>HOW STOPPED: CLOSE TANKSTOP DATE: 05/19/1988</i>	
Remediation Status:	<i>NO ACTION</i>	
Media Affected:	<i>SOIL ONLY</i>	
Funding:	<i>FEDERAL</i>	
Description / Comment:	<i>URF COUNTY LETTER ONLY</i>	


<b>STATE LUST - State Leaking Underground Storage Tank / SRC# 6024</b>	EPA/Agency ID:	N/A
Agency Address:	<i>BOLIN'S SERVICE GARAGE 6335 SAN PABLO AVE OAKLAND, CA 94608</i>	
Facility ID:	<i>1685</i>	
Leak Report Date:	<i>05/06/88</i>	
Remediation Event:	<i>NO ACTION TAKEN</i>	
Remediation Status:	<i>PRELIMINARY SITE ASSESSMENT UNDERWAY</i>	
Media Affected:	<i>SOIL ONLY</i>	
Lead Agency:	<i>LOCAL AGENCY</i>	
Region / District:	<i>SAN FRANCISCO BAY RE</i>	
Description / Comment:	<i>COUNTY: ALAMEDAREVIEW DATE: 07/17/92</i>	

VISTA Address*:	<b>OAKLAND DIESEL DISTRIBUTORS IN 1301 65TH ST EMERYVILLE, CA 94608</b>	VISTA ID#:	3775343
		Distance/Direction:	0.35 MI / N
		Plotted as:	Point

Map ID

**36**

<b>STATE LUST - State Leaking Underground Storage Tank / SRC# 6024</b>	EPA/Agency ID:	N/A
Agency Address:	<i>OAKLAND DIESEL 1301 65TH ST EMERYVILLE, CA 94608</i>	
Facility ID:	<i>363</i>	
Leak Report Date:	<i>07/15/88</i>	
Site Assessment Began:	<i>06/08/88</i>	



\* VISTA address includes enhanced city and ZIP.

For more information call VISTA Information Solutions, Inc. at 1 - 800 - 767 - 0403.

Report ID: 662301901

Date of Report: August 3, 1999

Version 2.6.1

Page #120

**SITES IN THE SURROUNDING AREA (within 1/4 - 1/2 mile) CONT.**

Case Closed Date:	11/17/95
Substance:	SOLVENTS-VOC
Remediation Event:	EXCAVATE AND TREAT
Remediation Status:	CASE CLOSED
Media Affected:	OTHER GROUND WATER
Lead Agency:	LOCAL AGENCY
Region / District:	SAN FRANCISCO BAY RE
Description / Comment:	COUNTY: ALAMEDA REVIEW DATE: 08/07/96

VISTA Address*:	<b>FRANK C. E. DE WOLF</b> <b>6460 HOLLIS ST</b> <b>EMERYVILLE, CA 94608</b>	VISTA ID#:	8579288
		Distance/Direction:	0.35 MI / N
		Plotted as:	Point
<b>STATE UST - State Underground Storage Tank / SRC# 5275</b>		EPA/Agency ID:	N/A
Agency Address:	FRANK C. E. DE WOLF 6460 HOLLIS ST OAKLAND, CA 94608		
Underground Tanks:	NOT REPORTED		
Aboveground Tanks:	NOT REPORTED		
Tanks Removed:	NOT REPORTED		
Tank ID:	43	Tank Status:	REMOVED
Tank Contents:	NOT AVAILABLE	Leak Monitoring:	NOT AVAILABLE
Tank Age:	NOT REPORTED	Tank Piping:	NOT AVAILABLE
Tank Size (Units):	NOT REPORTED (NOT AVAILABLE)	Tank Material:	NOT AVAILABLE

Map ID  
**37**

VISTA Address*:	<b>RIX INDUSTRIES-FRANK DEWOLF</b> <b>6460 HOLLIS</b> <b>EMERYVILLE, CA 94608</b>	VISTA ID#:	356048
		Distance/Direction:	0.36 MI / N
		Plotted as:	Point
<b>STATE UST - State Underground Storage Tank / SRC# 1612</b>		EPA/Agency ID:	N/A
Agency Address:	SAME AS ABOVE		
Underground Tanks:	1		
Aboveground Tanks:	NOT REPORTED		
Tanks Removed:	NOT REPORTED		
Tank ID:	001	Tank Status:	ACTIVE/IN SERVICE
Tank Contents:	OTHER	Leak Monitoring:	Agency Code (')
Tank Age:	NOT REPORTED	Tank Piping:	UNKNOWN
Tank Size (Units):	NOT REPORTED (GALLONS)	Tank Material:	UNKNOWN
<b>STATE UST - State Underground Storage Tank / SRC# 1612</b>		EPA/Agency ID:	N/A
Agency Address:	RIX INDUSTRIES 6460 HOLLIS EMERYVILLE, CA 94564		
Underground Tanks:	1		
Aboveground Tanks:	NOT REPORTED		
Tanks Removed:	NOT REPORTED		
Tank ID:	001	Tank Status:	ACTIVE/IN SERVICE
Tank Contents:	UNKNOWN	Leak Monitoring:	Agency Code (')
Tank Age:	NOT REPORTED	Tank Piping:	UNKNOWN
Tank Size (Units):	1 (GALLONS)	Tank Material:	UNKNOWN

Map ID  
**37**



\* VISTA address includes enhanced city and ZIP.

For more information call VISTA Information Solutions, Inc. at 1 - 800 - 767 - 0403.

Report ID: 662301901

Date of Report: August 3, 1999

Version 2.6.1

Page #121

**SITES IN THE SURROUNDING AREA (within 1/4 - 1/2 mile) CONT.**

<b>CORTESE / SRC# 4840</b>	Agency ID:	01-1916
Agency Address:	RIX INDUSTRIES 6460 HOLLIS EMERYVILLE, CA 94564	
List Name:	LEAKING TANK	
Site ID:	01-1916	


<b>STATE LUST - State Leaking Underground Storage Tank / SRC# 5032</b>	EPA/Agency ID:	N/A
Agency Address:	RIX INDUSTRIES 6460 HOLLIS ST EMERYVILLE, CA 94608	
Facility ID:	01-1916	
Leak Date:	07/24/1992	
Leak Report Date:	07/24/1992	
Site Assessment Began:	09/01/1994	
Leak Detection Method:	SUBSURFACE MONITORING	
Leak Cause:	UNKNOWN	
Leak Source:	PIPING	
Substance:	DIESELKEROSENE	
Remediation Event:	NO ACTION TAKEN	
Remediation Event:	HOW STOPPED: CLOSE TANK	
Remediation Status:	PRELIMINARY SITE ASSESSMENT UNDERWAY	
Media Affected:	OTHER GROUND WATER	
Funding:	FEDERAL	
Description / Comment:	CHLORINATED SOLVENTS FOUND AT SIGNIFICANT LEVELS.	
Description / Comment:	FURTHER INVESTIGATION REQ. PRIOR TO CC--3/25/98.	

<b>STATE LUST - State Leaking Underground Storage Tank / SRC# 6024</b>	EPA/Agency ID:	N/A
Agency Address:	RIX INDUSTRIES 6460 HOLLIS ST EMERYVILLE, CA 94608	
Facility ID:	376	
Leak Report Date:	11/02/98	
Site Assessment Began:	09/01/94	
Substance:	KEROSENE	
Remediation Event:	NO ACTION TAKEN	
Remediation Status:	PRELIMINARY SITE ASSESSMENT UNDERWAY	
Media Affected:	OTHER GROUND WATER	
Lead Agency:	LOCAL AGENCY	
Region / District:	SAN FRANCISCO BAY RE	
Description / Comment:	COUNTY: ALAMEDA REVIEW DATE: 03/27/98	

VISTA Address*:	<b>GROVE VALVE REGULATOR</b> 6529 HOLLIS ST EMERYVILLE, CA 94608	VISTA ID#:	181810
		Distance/Direction:	0.39 MI / N
		Plotted as:	Point

Map ID  
**37**

<b>STATE LUST - State Leaking Underground Storage Tank / SRC# 4579</b>	EPA/Agency ID:	N/A
Agency Address:	GROVE VALVE REGULATOR 6529 HOLLIS ST EMERYVILLE, CA	
Facility ID:	0150298	
Leak Report Date:	19940803	



\* VISTA address includes enhanced city and ZIP.

For more information call VISTA Information Solutions, Inc. at 1 - 800 - 767 - 0403.

Report ID: 662301901

Date of Report: August 3, 1999

Version 2.6.1

Page #122

**SITES IN THE SURROUNDING AREA (within 1/4 - 1/2 mile) CONT.**

Contamination Confirmed Date: 000003.\*  
 Wells Impacted: 0  
 Remediation Status: INACTIVE  
 Priority: NOT ON PRIORITY LIST  
 Lead Agency: SA  
 Contact: SA

**AST - Above Ground Storage Tank / SRC# 5513**      EPA/Agency ID: N/A

Agency Address: GROVE VALVE AND REGULATOR CO.  
 6529 HOLLIS ST.  
 OAKLAND, CA 94608  
 Underground Tanks: NOT REPORTED  
 Aboveground Tanks: NOT REPORTED  
 Tanks Removed: NOT REPORTED

**ERNS - Emergency Response Notification System / SRC# 5598**      Agency ID: 94-3968

Agency Address: GROVE VALVE AND REGULATOR CO.  
 6529 HOLLIS ST  
 EMERYVILLE, CA 94608  
 Spill Date Time: MAY 18, 1994 07:30:00 PM  
 Case Number: 94-3968  
 Spill Location: 6529 HOLLIS ST  
 Source Agency: E  
 Discharger Name: TALENT BILL  
 Discharger Org: GROVE VALVE AND REGULATOR CO.  
 Material Spilled: SCS77(OMNICHEM) RUST PREVENTIVE, 30.00 (GAL)  
 Waterway Affected: STORM DRAIN/SANITARY SEWER  
 Fields Not Reported: Discharger Phone

Air Release:	Land Release:	Water Release:	Ground Release:	Facility Release:	Other Release:
NO	NO	NO	NO	NO	NO


**ERNS - Emergency Response Notification System / SRC# 5598**      Agency ID: 94-3968

Agency Address: GROVE VALVE AND REGULATOR CO.  
 6529 HOLLIS ST  
 EMERYVILLE, CA 94608  
 Spill Date Time: MAY 18, 1994 07:30:00 PM  
 Case Number: 94-3968  
 Spill Location: 6529 HOLLIS ST  
 Source Agency: E  
 Discharger Name: TALENT BILL  
 Discharger Org: GROVE VALVE AND REGULATOR CO.  
 Material Spilled: SCS77(OMNICHEM) RUST PREVENTIVE, 30.00 (GAL)  
 Waterway Affected: STORM DRAIN/SANITARY SEWER  
 Fields Not Reported: Discharger Phone

Air Release:	Land Release:	Water Release:	Ground Release:	Facility Release:	Other Release:
NO	NO	NO	NO	NO	NO

**RCRA-SmGen - RCRA-Small Generator / SRC# 5896**      EPA ID: CAD066564824

Agency Address: B E P EMERYVILLE L P  
 6529 HOLLIS ST  
 EMERYVILLE, CA 94608  
 Generator Class: Generates 100 kg./month but less than 1000 kg./month of non-acutely hazardous waste



**SITES IN THE SURROUNDING AREA (within 1/4 - 1/2 mile) CONT.**

Map ID  
**38**

VISTA Address*:	<b>GARRET FREIGHT LINE 64TH LACOSTE EMERYVILLE, CA</b>	VISTA ID#:	929850
		Distance/Direction:	0.36 MI / W
		Plotted as:	Point

<b>STATE LUST - State Leaking Underground Storage Tank / SRC# 4579</b>	EPA/Agency ID:	N/A
--	----------------	-----

Agency Address:	GARRETT FREIGHT LINES 64TH ST LA COSTE EMERYVILLE, CA
Facility ID:	0150030
Leak Report Date:	19870223
Contamination Confirmed Date:	000003.*
Wells Impacted:	0
Remediation Status:	INACTIVE
Priority:	NOT ON PRIORITY LIST
Lead Agency:	SA
Contact:	SA
Description / Comment:	TRUCK TERMINAL

<b>CORTESE / SRC# 4840</b>	Agency ID:	01-0682
----------------------------	------------	---------


Agency Address:	GARRETT FREIGHT LINE 64TH ST LACOSTE EMERYVILLE, CA 94608
List Name:	LEAKING TANK
Site ID:	01-0682

<b>STATE LUST - State Leaking Underground Storage Tank / SRC# 5032</b>	EPA/Agency ID:	N/A
--	----------------	-----

Agency Address:	GARRETT FREIGHT LINE 64TH ST LACOSTE EMERYVILLE, CA 94608
Facility ID:	01-0682
Leak Date:	05/05/1986
Leak Report Date:	05/05/1986
Leak Detection Method:	TANK CLOSURE
Leak Cause:	STRUCTURE FAILURE
Leak Source:	TANK
Substance:	MISC MOTOR VEHICLE FUELS
Remediation Event:	NO ACTION TAKEN
Remediation Event:	HOW STOPPED: CLOSE TANKSTOP DATE: 05/05/1986
Remediation Status:	NO ACTION
Media Affected:	UNDEFINED
Funding:	FEDERAL
Description / Comment:	FILE MISSING; SENT FILE TO LOP 8/94

<b>STATE LUST - State Leaking Underground Storage Tank / SRC# 6024</b>	EPA/Agency ID:	N/A
--	----------------	-----

Agency Address:	GARRETT FREIGHT LINE 64TH ST LACOSTE EMERYVILLE, CA 94608
Facility ID:	01-0682
Leak Report Date:	05/05/86
Remediation Event:	NO ACTION TAKEN
Remediation Status:	NO ACTION
Media Affected:	UNDEFINED



\* VISTA address includes enhanced city and ZIP.

For more information call VISTA Information Solutions, Inc. at 1 - 800 - 767 - 0403.

Report ID: 662301901

Date of Report: August 3, 1999

Version 2.6.1

Page #124

**SITES IN THE SURROUNDING AREA (within 1/4 - 1/2 mile) CONT.**

**Lead Agency:** LOCAL AGENCY  
**Region / District:** SAN FRANCISCO BAY RE  
**Description / Comment:** COUNTY: ALAMEDA REVIEW DATE: 08/24/94

<b>VISTA Address*:</b>	<b>COMMERCIAL PROPERTY 4549 HORTON ST EMERYVILLE, CA 94608</b>	<b>VISTA ID#:</b>	8579933
		<b>Distance/Direction:</b>	0.37 MI / S
		<b>Plotted as:</b>	Point

Map ID  
**39**

**STATE UST - State Underground Storage Tank / SRC# 5275** EPA/Agency ID: N/A

**Agency Address:** SAME AS ABOVE  
**Underground Tanks:** NOT REPORTED  
**Aboveground Tanks:** NOT REPORTED  
**Tanks Removed:** \*NOT REPORTED

<b>Tank ID:</b>	T001U	<b>Tank Status:</b>	REMOVED
<b>Tank Contents:</b>	NOT AVAILABLE	<b>Leak Monitoring:</b>	NOT AVAILABLE
<b>Tank Age:</b>	NOT REPORTED	<b>Tank Piping:</b>	NOT AVAILABLE
<b>Tank Size (Units):</b>	NOT REPORTED (NOT AVAILABLE)	<b>Tank Material:</b>	NOT AVAILABLE

<b>VISTA Address*:</b>	<b>RIFKIN REALTY PARTNERS 4549 HORTON EMERYVILLE, CA 94608</b>	<b>VISTA ID#:</b>	1585432
		<b>Distance/Direction:</b>	0.37 MI / S
		<b>Plotted as:</b>	Point

Map ID  
**39**

**CORTESE / SRC# 4840** Agency ID: 01-1240

**Agency Address:** RIFKIN REALTY PARTNERS  
4549 HORTON  
EMERYVILLE, CA 94608  
**List Name:** LEAKING TANK  
**Site ID:** 01-1240

**STATE LUST - State Leaking Underground Storage Tank / SRC# 5032** EPA/Agency ID: N/A

**Agency Address:** RIFKIN REALTY PARTNERS  
4549 HORTON ST  
EMERYVILLE, CA 94608

**Facility ID:** 01-1240  
**Leak Date:** 07/08/1988  
**Leak Report Date:** 01/10/1989  
**Site Assessment Plan Submitted:** 06/15/1989  
**Leak Detection Method:** TANK CLOSURE  
**Leak Cause:** STRUCTURE FAILURE  
**Leak Source:** TANK  
**Substance:** GASOLINE  
**Remediation Event:** NO ACTION TAKEN  
**Remediation Event:** HOW STOPPED: CLOSE TANK STOP DATE: 07/08/1988  
**Remediation Status:** PRELIMINARY SITE ASSESSMENT WORKPLAN REQ  
**Media Affected:** OTHER GROUND WATER  
**Funding:** FEDERAL  
**Description / Comment:** URF ONLY





**SITES IN THE SURROUNDING AREA (within 1/4 - 1/2 mile) CONT.**

VISTA Address*:	<b>PROCESS DEVELOPMENT UNIT</b> <b>4595 HORTON</b> <b>EMERYVILLE, CA 94608</b>	VISTA ID#:	1249323
		Distance/Direction:	0.37 MI / S
		Plotted as:	Point
<b>STATE UST - State Underground Storage Tank / SRC# 1612</b>		EPA/Agency ID:	N/A

Map ID  
**39**

Agency Address:	<i>SAME AS ABOVE</i>		
Underground Tanks:	2		
Aboveground Tanks:	<i>NOT REPORTED</i>		
Tanks Removed:	<i>NOT REPORTED</i>		
Tank ID:	<i>T001U</i>	Tank Status:	<i>ACTIVE/IN SERVICE</i>
Tank Contents:	<i>MISC. CHEMICAL</i>	Leak Monitoring:	<i>Agency Code (')</i>
Tank Age:	<i>NOT REPORTED</i>	Tank Piping:	<i>STAINLESS STEEL</i>
Tank Size (Units):	<i>700 (GALLONS)</i>	Tank Material:	<i>STAINLESS STEEL</i>
Tank ID:	<i>T001U</i>	Tank Status:	<i>ACTIVE/IN SERVICE</i>
Tank Contents:	<i>MISC. CHEMICAL</i>	Leak Monitoring:	<i>Agency Code (')</i>
Tank Age:	<i>NOT REPORTED</i>	Tank Piping:	<i>STAINLESS STEEL</i>
Tank Size (Units):	<i>700 (GALLONS)</i>	Tank Material:	<i>STAINLESS STEEL</i>

VISTA Address*:	<b>CHIRON</b> <b>4595 HORTON ST</b> <b>EMERYVILLE, CA 94608</b>	VISTA ID#:	8579935
		Distance/Direction:	0.37 MI / S
		Plotted as:	Point
<b>STATE UST - State Underground Storage Tank / SRC# 5275</b>		EPA/Agency ID:	N/A

Map ID  
**39**

Agency Address:	<i>SAME AS ABOVE</i>		
Underground Tanks:	<i>NOT REPORTED</i>		
Aboveground Tanks:	<i>NOT REPORTED</i>		
Tanks Removed:	<i>NOT REPORTED</i>		
Tank ID:	<i>A0000981</i>	Tank Status:	<i>REMOVED</i>
Tank Contents:	<i>NOT AVAILABLE</i>	Leak Monitoring:	<i>NOT AVAILABLE</i>
Tank Age:	<i>NOT REPORTED</i>	Tank Piping:	<i>NOT AVAILABLE</i>
Tank Size (Units):	<i>NOT REPORTED (NOT AVAILABLE)</i>	Tank Material:	<i>NOT AVAILABLE</i>

VISTA Address*:	<b>CETUS CORP</b> <b>4595 HORTON ST</b> <b>EMERYVILLE, CA 94608</b>	VISTA ID#:	76301
		Distance/Direction:	0.37 MI / S
		Plotted as:	Point
<b>RCRA-LgGen - RCRA-Large Generator / SRC# 5896</b>		EPA ID:	CAD980737290


Map ID  
**39**

Agency Address:	<i>SAME AS ABOVE</i>		
Generator Class:	<i>Generates at least 1000 kg./month of non-acutely hazardous waste ( or 1 kg./month of acutely hazardous waste).</i>		

VISTA Address*:	<b>4543 HORTON</b> <b>EMERYVILLE, CA 94608</b>	VISTA ID#:	7432730
		Distance/Direction:	0.39 MI / S
		Plotted as:	Point
<b>CORTESE / SRC# 4840</b>		Agency ID:	01-1563

Map ID  
**39**

Agency Address:	<i>4543 HORTON EMERYVILLE, CA</i>		
List Name:	<i>LEAKING TANK</i>		
Site ID:	<i>01-1563</i>		



**SITES IN THE SURROUNDING AREA (within 1/4 - 1/2 mile) CONT.**

VISTA Address*:	<b>UNKNOWN 4543 HORTON ST EMERYVILLE, CA 94608</b>	VISTA ID#:	1585431
		Distance/Direction:	0.39 MI / S
		Plotted as:	Point

Map ID  
**39**

<b>STATE LUST - State Leaking Underground Storage Tank / SRC# 5032</b>		EPA/Agency ID:	N/A
Agency Address:	SAME AS ABOVE		
Facility ID:	01-1563		
Leak Date:	12/06/1988		
Leak Report Date:	12/06/1988		
Leak Detection Method:	TANK CLOSURE		
Leak Cause:	STRUCTURE FAILURE		
Leak Source:	TANK		
Substance:	MISC MOTOR VEHICLE FUELS		
Remediation Event:	NO ACTION TAKEN		
Remediation Event:	HOW STOPPED: CLOSE TANKSTOP DATE: 12/06/1988		
Remediation Status:	PRELIMINARY SITE ASSESSMENT UNDERWAY		
Media Affected:	OTHER GROUND WATER		
Funding:	FEDERAL		
Description / Comment:	SENT FILE TO LOP 8/94EDIAL A		

<b>STATE LUST - State Leaking Underground Storage Tank / SRC# 6024</b>		EPA/Agency ID:	N/A
Agency Address:	SAME AS ABOVE		
Facility ID:	01-1563		
Leak Report Date:	12/06/88		
Remediation Event:	NO ACTION TAKEN		
Remediation Status:	PRELIMINARY SITE ASSESSMENT UNDERWAY		
Media Affected:	OTHER GROUND WATER		
Lead Agency:	LOCAL AGENCY		
Region / District:	SAN FRANCISCO BAY RE		
Description / Comment:	COUNTY: ALAMEDAREVIEW DATE: 08/24/94		

VISTA Address*:	<b>1X BAYOX, INC 1171 OCEAN AVE EMERYVILLE, CA 94608</b>	VISTA ID#:	930213
		Distance/Direction:	0.38 MI / NE
		Plotted as:	Point

Map ID  
**40**

<b>STATE LUST - State Leaking Underground Storage Tank / SRC# 5032</b>		EPA/Agency ID:	N/A
Agency Address:	BAYOX 1171 OCEAN AVE OAKLAND, CA 94608		
Facility ID:	01-0165		
Leak Date:	02/01/1988		
Leak Report Date:	02/01/1988		
Site Assessment Began:	12/26/1989		
Case Closed Date:	05/02/1996		
Leak Detection Method:	TANK CLOSURE		
Leak Cause:	STRUCTURE FAILURE		
Leak Source:	TANK		
Substance:	DIESELWASTE OIL		
Remediation Event:	NO ACTION TAKEN		



\* VISTA address includes enhanced city and ZIP.

For more information call VISTA Information Solutions, Inc. at 1 - 800 - 767 - 0403.

Report ID: 662301901

Date of Report: August 3, 1999

Version 2.6.1

Page #127

**SITES IN THE SURROUNDING AREA (within 1/4 - 1/2 mile) CONT.**

Remediation Event:	HOW STOPPED: CLOSE TANKSTOP DATE: 02/01/1988
Remediation Status:	CASE CLOSED
Media Affected:	OTHER GROUND WATER
Funding:	FEDERAL
Description / Comment:	ARCHIVED 11/1/96 CONTROL NO 120-100
Description / Comment:	REQ CASE CLOSURE 3/7/96; CASE CLOSED!!
Description / Comment:	SRC 0904750

<b>STATE UST - State Underground Storage Tank / SRC# 5275</b>		EPA/Agency ID:	N/A
Agency Address:	BAYOX, INC. 1171 OCEAN AVE OAKLAND, CA 94608		
Underground Tanks:	NOT REPORTED		
Aboveground Tanks:	NOT REPORTED		
Tanks Removed:	NOT REPORTED		
Tank ID:	T001U	Tank Status:	REMOVED
Tank Contents:	NOT AVAILABLE	Leak Monitoring:	NOT AVAILABLE
Tank Age:	NOT REPORTED	Tank Piping:	NOT AVAILABLE
Tank Size (Units):	NOT REPORTED (NOT AVAILABLE)	Tank Material:	NOT AVAILABLE

<b>STATE LUST - State Leaking Underground Storage Tank / SRC# 6024</b>		EPA/Agency ID:	N/A
Agency Address:	BAYOX 1171 OCEAN AVE OAKLAND, CA 94608		
Facility ID:	307		
Leak Report Date:	02/01/88		
Site Assessment Began:	12/26/89		
Case Closed Date:	05/02/96		
Substance:	WASTE OIL		
Remediation Event:	NO ACTION TAKEN		
Remediation Status:	CASE CLOSED		
Media Affected:	SOIL ONLY		
Lead Agency:	LOCAL AGENCY		
Region / District:	SAN FRANCISCO BAY RE		
Description / Comment:	COUNTY: ALAMEDA REVIEW DATE: 08/07/96		

VISTA Address*:	<b>OLIVER RUBBER CO. PLANT 1</b> <b>1200 65TH ST</b> <b>EMERYVILLE, CA 94608</b>	VISTA ID#:	8569052
		Distance/Direction:	0.39 MI / N
		Plotted as:	Point

Map ID

**41**

<b>STATE UST - State Underground Storage Tank / SRC# 5275</b>		EPA/Agency ID:	N/A
Agency Address:	SAME AS ABOVE		
Underground Tanks:	NOT REPORTED		
Aboveground Tanks:	NOT REPORTED		
Tanks Removed:	NOT REPORTED		
Tank ID:	TU	Tank Status:	REMOVED
Tank Contents:	NOT AVAILABLE	Leak Monitoring:	NOT AVAILABLE
Tank Age:	NOT REPORTED	Tank Piping:	NOT AVAILABLE
Tank Size (Units):	NOT REPORTED (NOT AVAILABLE)	Tank Material:	NOT AVAILABLE



\* VISTA address includes enhanced city and ZIP.

For more information call VISTA Information Solutions, Inc. at 1 - 800 - 767 - 0403.

Report ID: 662301901

Date of Report: August 3, 1999

Version 2.6.1

Page #128

**SITES IN THE SURROUNDING AREA (within 1/4 - 1/2 mile) CONT.**

VISTA Address*:	<b>ST ALBANS SENIOR CENTER 180 FRONTAGE RD N. OF POWELL EMERYVILLE, CA 94608</b>	VISTA ID#:	3078411
		Distance/Direction:	0.39 MI / W
		Plotted as:	Point

Map ID  
**42**


<b>SCL - State Equivalent CERCLIS List / SRC# 5948</b>		Agency ID:	01580001
<b>Agency Address:</b>	<i>ST ALBANS SENIOR CENTER 1-80 FRONTAGE ROAD, NORTH OF POWELL EMERYVILLE, CA 94608</i>		
<b>Status:</b>	<i>UNKNOWN</i>		
<b>Facility Type:</b>	<i>NOT AVAILABLE</i>		
<b>Lead Agency:</b>	<i>UNKNOWN</i>		
<b>State Status:</b>	<i>REFERRED TO ANOTHER AGENCY</i>		
<b>Pollutant 1:</b>	<i>UNKNOWN</i>		
<b>Pollutant 2:</b>	<i>UNKNOWN</i>		
<b>Pollutant 3:</b>	<i>UNKNOWN</i>		

VISTA Address*:	<b>WATERGATE TOWER III 2000 POWELL EMERYVILLE, CA 94608</b>	VISTA ID#:	1247753
		Distance/Direction:	0.41 MI / W
		Plotted as:	Point

Map ID  
**42**

<b>STATE UST - State Underground Storage Tank / SRC# 1612</b>		EPA/Agency ID:	N/A
<b>Agency Address:</b>	<i>SAME AS ABOVE</i>		
<b>Underground Tanks:</b>	<i>1</i>		
<b>Aboveground Tanks:</b>	<i>NOT REPORTED</i>		
<b>Tanks Removed:</b>	<i>NOT REPORTED</i>		
<b>Tank ID:</b>	<i>T001U</i>	<b>Tank Status:</b>	<i>ACTIVE/IN SERVICE</i>
<b>Tank Contents:</b>	<i>EMPTY</i>	<b>Leak Monitoring:</b>	<i>Agency Code ( )</i>
<b>Tank Age:</b>	<i>NOT REPORTED</i>	<b>Tank Piping:</b>	<i>UNKNOWN</i>
<b>Tank Size (Units):</b>	<i>NOT REPORTED (GALLONS)</i>	<b>Tank Material:</b>	<i>UNKNOWN</i>

<b>STATE UST - State Underground Storage Tank / SRC# 5275</b>		EPA/Agency ID:	N/A
<b>Agency Address:</b>	<i>WATERGATE TOWERS 111 2000 POWELL ST EMERYVILLE, CA 94608</i>		
<b>Underground Tanks:</b>	<i>2</i>		
<b>Aboveground Tanks:</b>	<i>NOT REPORTED</i>		
<b>Tanks Removed:</b>	<i>NOT REPORTED</i>		
<b>Tank ID:</b>	<i>T001U</i>	<b>Tank Status:</b>	<i>CURRENT</i>
<b>Tank Contents:</b>	<i>NOT AVAILABLE</i>	<b>Leak Monitoring:</b>	<i>NOT AVAILABLE</i>
<b>Tank Age:</b>	<i>NOT REPORTED</i>	<b>Tank Piping:</b>	<i>NOT AVAILABLE</i>
<b>Tank Size (Units):</b>	<i>NOT REPORTED (NOT AVAILABLE)</i>	<b>Tank Material:</b>	<i>NOT AVAILABLE</i>



\* VISTA address includes enhanced city and ZIP.

For more information call VISTA Information Solutions, Inc. at 1 - 800 - 767 - 0403.

Report ID: 662301901

Date of Report: August 3, 1999

Version 2.6.1

Page #129

**SITES IN THE SURROUNDING AREA (within 1/4 - 1/2 mile) CONT.**

VISTA Address*:	<b>AUTOMATIC MERCHANDISE</b> <b>5433 SAN PABLO AVE</b> <b>EMERYVILLE, CA 94608</b>	VISTA ID#:	8594677
		Distance/Direction:	0.41 MI / E
		Plotted as:	Point
<b>STATE UST - State Underground Storage Tank / SRC# 5275</b>		EPA/Agency ID:	N/A
Agency Address:	AUTOMATIC MERCHANDISE 5433 SAN PABLO AVE OAKLAND, CA 94608		
Underground Tanks:	NOT REPORTED		
Aboveground Tanks:	NOT REPORTED		
Tanks Removed:	NOT REPORTED		
Tank ID:	43	Tank Status:	REMOVED
Tank Contents:	NOT AVAILABLE	Leak Monitoring:	NOT AVAILABLE
Tank Age:	NOT REPORTED	Tank Piping:	NOT AVAILABLE
Tank Size (Units):	NOT REPORTED (NOT AVAILABLE)	Tank Material:	NOT AVAILABLE


Map ID  
**43**

VISTA Address*:	<b>PARINA ENTERPRISES</b> <b>5433 SAN PABLO</b> <b>EMERYVILLE, CA 94608</b>	VISTA ID#:	1588293
		Distance/Direction:	0.41 MI / E
		Plotted as:	Point
<b>CORTESE / SRC# 4840</b>		Agency ID:	01-1138
Agency Address:	PARINA ENTERPRISES 5433 SAN PABLO OAKLAND, CA 946080000		
List Name:	LEAKING TANK		
Site ID:	01-1138		

Map ID  
**43**

<b>STATE LUST - State Leaking Underground Storage Tank / SRC# 5032</b>		EPA/Agency ID:	N/A
Agency Address:	PARINA ENTERPRISES 5433 SAN PABLO AVE OAKLAND, CA 94608		
Facility ID:	01-1138		
Leak Date:	04/30/1990		
Leak Report Date:	04/30/1990		
Leak Detection Method:	TANK CLOSURE		
Leak Cause:	STRUCTURE FAILURE		
Leak Source:	TANK		
Substance:	XYLENE		
Remediation Event:	NO ACTION TAKEN		
Remediation Event:	HOW STOPPED: CLOSE TANKSTOP DATE: 04/30/1990		
Remediation Status:	LEAK IS SUSPECTED AT SIGHT, BUT NOT CONF		
Media Affected:	SOIL ONLY		
Funding:	FEDERAL		
Description / Comment:	HIGH DL (THP-G=1000PPM/B=5PPM); SENT FILE TO ACHD 9/94		

<b>STATE LUST - State Leaking Underground Storage Tank / SRC# 6024</b>		EPA/Agency ID:	N/A
Agency Address:	PARINA ENTERPRISES 5433 SAN PABLO AVE OAKLAND, CA 94608		
Facility ID:	01-1138		
Leak Report Date:	04/30/90		
Remediation Event:	NO ACTION TAKEN		
Remediation Status:	LEAK IS SUSPECTED AT SIGHT, BUT NOT CONF		



**SITES IN THE SURROUNDING AREA (within 1/4 - 1/2 mile) CONT.**

Media Affected:	SOIL ONLY
Lead Agency:	LOCAL AGENCY
Region / District:	SAN FRANCISCO BAY RE
Description / Comment:	COUNTY: ALAMEDA REVIEW DATE: 09/13/94

VISTA Address*:	RYDER/PIE NATIONWIDE, INC. 5500 EASTSHORE EMERYVILLE, CA 94608	VISTA ID#:	1232394
		Distance/Direction:	0.41 MI / NW
		Plotted as:	Point

Map ID  
**44**

**STATE UST - State Underground Storage Tank / SRC# 1612** EPA/Agency ID: N/A

Agency Address:	SAME AS ABOVE		
Underground Tanks:	3		
Aboveground Tanks:	NOT REPORTED		
Tanks Removed:	NOT REPORTED		
Tank ID:	510005U	Tank Status:	ACTIVE/IN SERVICE
Tank Contents:	DIESEL	Leak Monitoring:	Agency Code (')
Tank Age:	NOT REPORTED	Tank Piping:	UNKNOWN
Tank Size (Units):	10000 (GALLONS)	Tank Material:	BARE STEEL
Tank ID:	510005U	Tank Status:	ACTIVE/IN SERVICE
Tank Contents:	DIESEL	Leak Monitoring:	Agency Code (')
Tank Age:	NOT REPORTED	Tank Piping:	UNKNOWN
Tank Size (Units):	10000 (GALLONS)	Tank Material:	BARE STEEL
Tank ID:	510005U	Tank Status:	ACTIVE/IN SERVICE
Tank Contents:	LEADED GAS	Leak Monitoring:	Agency Code (')
Tank Age:	NOT REPORTED	Tank Piping:	UNKNOWN
Tank Size (Units):	10000 (GALLONS)	Tank Material:	BARE STEEL

VISTA Address*:	PIE FREIGHT TERMINAL 5500 EASTSHORE HWY EMERYVILLE, CA 94608	VISTA ID#:	6531984
		Distance/Direction:	0.41 MI / NW
		Plotted as:	Point


Map ID  
**44**

**STATE LUST - State Leaking Underground Storage Tank / SRC# 4579** EPA/Agency ID: N/A

Agency Address:	PIE FREIGHT TERMINAL 5500 EASTSHORE HWY EMERYVILLE, CA		
Facility ID:	01S0065		
Leak Report Date:	19911108		
Contamination Confirmed Date:	000003.*		
Wells Impacted:	0		
Remediation Status:	INACTIVE		
Priority:	NOT ON PRIORITY LIST		
Lead Agency:	SA		
Contact:	SA		
Description / Comment:	PART OF GW FLOW STUDY-ACDEHDTSC-7/96		

**STATE LUST - State Leaking Underground Storage Tank / SRC# 6024** EPA/Agency ID: N/A

Agency Address:	PIE FREIGHT TERMINAL SITE 5500 EASTSHORE HWY EMERYVILLE, CA 94608		
Facility ID:	1184		
Leak Report Date:	08/14/86		



\* VISTA address includes enhanced city and ZIP.

For more information call VISTA Information Solutions, Inc. at 1 - 800 - 767 - 0403.

Report ID: 662301901

Date of Report: August 3, 1999

Version 2.6.1


Page #131

**SITES IN THE SURROUNDING AREA (within 1/4 - 1/2 mile) CONT.**

Site Assessment Plan Submitted:	09/02/86
Site Assessment Began:	03/04/87
Pollution Characterization Date:	04/28/88
Remediation Start Date:	05/11/89
Substance:	OIL GREASE WASTE
Remediation Event:	REMOVE FREE PRODUCT
Remediation Status:	REMEDIAL ACTION UNDERWAY
Media Affected:	OTHER GROUND WATER
Lead Agency:	LOCAL AGENCY
Region / District:	SAN FRANCISCO BAY RE
Description / Comment:	COUNTY: ALAMEDA REVIEW DATE: 10/17/97

VISTA Address*:	<b>PIE/NATIONWIDE TRUCK FACILITY 5500 EASTSHORE HIGHWAY EMERYVILLE, CA 94608</b>	VISTA ID#:	330084
		Distance/Direction:	0.42 MI / NW
		Plotted as:	Point
<b>Regional CERCLIS / SRC# 2462</b>		EPA ID:	CAD982359267
Agency Address:	PIE / NATIONWIDE TRUCK FACILITY 5500 EASTSHORE FREEWAY EMERYVILLE, CA 94608		
Regional Utility Description:	NEW CERCLIS SITE		
<b>Regional CERCLIS / SRC# 2462</b>		EPA ID:	CAD982359267
Agency Address:	PIE / NATIONWIDE TRUCK FACILITY 5500 EASTSHORE FREEWAY EMERYVILLE, CA 94608		
Regional Utility Description:	CALIFORNIA 3012 SITE		
<b>CORTESE / SRC# 4840</b>		Agency ID:	01-1176
Agency Address:	PIE NATIONWIDE PROPERTY 5500 EASTSIDE EMERYVILLE, CA 94608		
List Name:	LEAKING TANK		
Site ID:	01-1176		
<b>STATE LUST - State Leaking Underground Storage Tank / SRC# 5032</b>		EPA/Agency ID:	N/A
Agency Address:	PIE NATIONWIDE PROPERTY 5500 EASTSHORE HWY EMERYVILLE, CA 94608		
Facility ID:	01-1176		
Leak Date:	08/14/1986		
Leak Report Date:	08/14/1986		
Site Assessment Plan Submitted:	09/02/1986		
Site Assessment Began:	03/04/1987		
Pollution Characterization Date:	04/28/1988		
Remediation Start Date:	05/11/1989		
Leak Detection Method:	TANK CLOSURE		
Leak Cause:	STRUCTURE FAILURE		
Leak Source:	TANK		
Substance:	DIESEL OIL GREASE WASTE		
Remediation Event:	HOW STOPPED: CLOSE TANK STOP DATE: 08/14/1986		
Remediation Status:	REMEDIAL ACTION UNDERWAY		

Map ID  
**44**



\* VISTA address includes enhanced city and ZIP.

For more information call VISTA Information Solutions, Inc. at 1 - 800 - 767 - 0403.

Report ID: 662301901


Date of Report: August 3, 1999

Version 2.6.1

Page #132

**SITES IN THE SURROUNDING AREA (within 1/4 - 1/2 mile) CONT.**

<b>Media Affected:</b>	OTHER GROUND WATER		
<b>Funding:</b>	FEDERAL		
<b>Description / Comment:</b>	NBT CASE ALSO, PART OF GW FLOW STUDY CONDUCTED BY ACDEH DTSC-7/96		
<b>STATE UST - State Underground Storage Tank / SRC# 5275</b>		<b>EPA/Agency ID:</b>	N/A
<b>Agency Address:</b>	PIE NATIONWIDE PROPERTY 5500 EASTSHORE HWY EMERYVILLE, CA 94608		
<b>Underground Tanks:</b>	3		
<b>Aboveground Tanks:</b>	NOT REPORTED		
<b>Tanks Removed:</b>	NOT REPORTED		
<b>Tank ID:</b>	T001U	<b>Tank Status:</b>	OTHER
<b>Tank Contents:</b>	NOT AVAILABLE	<b>Leak Monitoring:</b>	NOT AVAILABLE
<b>Tank Age:</b>	NOT REPORTED	<b>Tank Piping:</b>	NOT AVAILABLE
<b>Tank Size (Units):</b>	NOT REPORTED (NOT AVAILABLE)	<b>Tank Material:</b>	NOT AVAILABLE
<b>NFRAP / SRC# 5791</b>		<b>EPA ID:</b>	CAD982359267
<b>Agency Address:</b>	PIE / NATIONWIDE TRUCK FACILITY 5500 EASTSHORE FREEWAY EMERYVILLE, CA 94608		
<b>EPA Region:</b>	9		
<b>Congressional District:</b>	8		
<b>Federal Facility:</b>	Agency Code ( )		
<b>Facility Ownership:</b>	PRIVATE		
<b>Site Incident Category:</b>	unknown		
<b>Federal Facility Docket:</b>	SITE IS NOT INCLUDED ON THE DOCKET		
<b>NPL Status:</b>	NOT ON NPL		
<b>Incident Type:</b>	Unknown		
<b>Proposed NPL Update #:</b>	0		
<b>Final NPL Update #:</b>	0		
<b>Financial Management System ID:</b>	NOT REPORTED		
<b>Latitude:</b>	3750060		
<b>Longitude:</b>	12217120		
<b>Lat/Long Source:</b>	GENERATED BY THE GEOGRAPH DATABASE		
<b>Lat/Long Accuracy:</b>	Unknown		
<b>Dioxin Tier:</b>	Unknown		
<b>USGS Hydro Unit:</b>	18050002		
<b>RCRA Indicator:</b>	Unknown		
<b>Unit Id:</b>	0		
<b>Unit Name:</b>	ENTIRE SITE		
<b>Type:</b>	DISCOVERY	<b>Lead Agency:</b>	STATE, FUND FINANCED
<b>Qualifier:</b>	UNKNOWN	<b>Category:</b>	Unknown
<b>Name:</b>	NOT REPORTED	<b>Actual Start Date:</b>	NOT REPORTED
<b>Plan Status:</b>	Unknown	<b>Actual Completion Date:</b>	UNKNOWN



\* VISTA address includes enhanced city and ZIP.

For more information call VISTA Information Solutions, Inc. at 1 - 800 - 767 - 0403.

Report ID: 662301901

Date of Report: August 3, 1999

Version 2.6.1

Page #133



**SITES IN THE SURROUNDING AREA (within 1/4 - 1/2 mile) CONT.**

<b>Type:</b>	PRELIMINARY ASSESSMENT	<b>Lead Agency:</b>	STATE, FUND FINANCED
<b>Qualifier:</b>	NO FURTHER REMEDIAL ACTION PLANNED	<b>Category:</b>	Unknown
<b>Name:</b>	NOT REPORTED	<b>Actual Start Date:</b>	NOT REPORTED
<b>Plan Status:</b>	Unknown	<b>Actual Completion Date:</b>	UNKNOWN

<b>RCRA-SmGen - RCRA-Small Generator / SRC# 5896</b>	<b>EPA ID:</b>	CAD982359267
<b>Agency Address:</b>	PIE NATIONWIDE 5500 EASTSHORE HIGHWAY EMERYVILLE, CA 94608	
<b>Generator Class:</b>	Generates 100 kg./month but less than 1000 kg./month of non-acutely hazardous waste	

<b>VISTA Address*:</b>	<b>POWELL STREET PLAZA 5500 EASTSHORE HWY EMERYVILLE, CA 94608</b>	<b>VISTA ID#:</b>	4944628
		<b>Distance/Direction:</b>	0.42 MI / NW
		<b>Plotted as:</b>	Point

Map ID

**44**


<b>SCL - State Equivalent CERCLIS List / SRC# 5948</b>	<b>Agency ID:</b>	01470001
<b>Agency Address:</b>	POWELL STREET PLAZA 5500 EASTSHORE HIGHWAY EMERYVILLE, CA 94608	
<b>Status:</b>	UNKNOWN	
<b>Facility Type:</b>	NOT AVAILABLE	
<b>Lead Agency:</b>	DEPT OF TOXIC SUBSTANCES CONTROL	
<b>State Status:</b>	REFERRED TO ANOTHER AGENCY	
<b>Pollutant 1:</b>	UNKNOWN	
<b>Pollutant 2:</b>	UNKNOWN	
<b>Pollutant 3:</b>	UNKNOWN	

<b>VISTA Address*:</b>	<b>PCC 6400 SAN PABLO AVE EMERYVILLE, CA 94608</b>	<b>VISTA ID#:</b>	1176340
		<b>Distance/Direction:</b>	0.41 MI / NE
		<b>Plotted as:</b>	Point

Map ID

**45**

<b>STATE LUST - State Leaking Underground Storage Tank / SRC# 5032</b>	<b>EPA/Agency ID:</b>	N/A
<b>Agency Address:</b>	PCC 6400 SAN PABLO AVE OAKLAND, CA 94608	
<b>Facility ID:</b>	01-1142	
<b>Leak Date:</b>	01/20/1989	
<b>Leak Report Date:</b>	01/20/1989	
<b>Case Closed Date:</b>	09/27/1994	
<b>Leak Detection Method:</b>	TANK CLOSURE	
<b>Leak Cause:</b>	STRUCTURE FAILURE	
<b>Leak Source:</b>	TANK	
<b>Substance:</b>	GASOLINEDIESEL	
<b>Remediation Event:</b>	NO ACTION TAKEN	
<b>Remediation Event:</b>	HOW STOPPED: CLOSE TANKSTOP DATE: 01/20/1989	
<b>Remediation Status:</b>	CASE CLOSED	
<b>Media Affected:</b>	SOIL ONLY	
<b>Funding:</b>	FEDERAL	
<b>Description / Comment:</b>	SENT FILE TO ACHD 9/94; CASE CLOSED!	



\* VISTA address includes enhanced city and ZIP.

For more information call VISTA Information Solutions, Inc. at 1 - 800 - 767 - 0403.

Report ID: 662301901

Date of Report: August 3, 1999

Version 2.6.1

Page #134

**SITES IN THE SURROUNDING AREA (within 1/4 - 1/2 mile) CONT.**

<b>STATE LUST - State Leaking Underground Storage Tank / SRC# 6024</b>		EPA/Agency ID:	N/A
Agency Address:	PCC 6400 SAN PABLO AVE OAKLAND, CA 94608		
Facility ID:	01-1142		
Leak Report Date:	01/20/89		
Case Closed Date:	09/27/94		
Substance:	DIESEL		
Remediation Event:	NO ACTION TAKEN		
Remediation Status:	CASE CLOSED		
Media Affected:	SOIL ONLY		
Lead Agency:	LOCAL AGENCY		
Region / District:	SAN FRANCISCO BAY RE		
Description / Comment:	COUNTY: ALAMEDA REVIEW DATE: 09/13/94		

VISTA Address*:	<b>EMERY BAY PLAZA BAYFRONT</b> 1650 65TH ST EMERYVILLE, CA 94608	VISTA ID#:	1591691
		Distance/Direction:	0.42 MI / NW
		Plotted as:	Point


Map ID  
**46**

<b>STATE LUST - State Leaking Underground Storage Tank / SRC# 5032</b>		EPA/Agency ID:	N/A
Agency Address:	SAME AS ABOVE		
Facility ID:	01-0558		
Leak Date:	05/13/1987		
Leak Report Date:	05/13/1987		
Site Assessment Began:	02/27/1987		
Pollution Characterization Date:	03/27/1990		
Leak Detection Method:	TANK CLOSURE		
Leak Cause:	STRUCTURE FAILURE		
Leak Source:	TANK		
Substance:	GASOLINE		
Remediation Event:	EXCAVATE AND DISPOSE		
Remediation Event:	HOW STOPPED: CLOSE TANK STOP DATE: 05/13/1987		
Remediation Status:	REMEDATION PLAN SUBMITTED		
Media Affected:	OTHER GROUND WATER		
Funding:	FEDERAL		
Description / Comment:	REQUEST DGMW WAIVER		

VISTA Address*:	<b>EMERY BAY PLAZA</b> 1650 65TH ST EMERYVILLE, CA 94608	VISTA ID#:	12639363
		Distance/Direction:	0.42 MI / NW
		Plotted as:	Point

Map ID  
**46**

<b>STATE LUST - State Leaking Underground Storage Tank / SRC# 6024</b>		EPA/Agency ID:	N/A
Agency Address:	SAME AS ABOVE		
Facility ID:	4352		
Leak Report Date:	05/13/87		
Site Assessment Began:	02/27/87		
Pollution Characterization Date:	03/27/90		
Remediation Plan Date:	08/24/90		
Remediation Event:	EXCAVATE AND DISPOSE		



\* VISTA address includes enhanced city and ZIP.

For more information call VISTA Information Solutions, Inc. at 1 - 800 - 767 - 0403.

Report ID: 662301901

Date of Report: August 3, 1999

Version 2.6.1

Page #135

**SITES IN THE SURROUNDING AREA (within 1/4 - 1/2 mile) CONT.**

<b>Remediation Status:</b>	REMEDIATION PLAN SUBMITTED
<b>Media Affected:</b>	OTHER GROUND WATER
<b>Lead Agency:</b>	LOCAL AGENCY
<b>Region / District:</b>	SAN FRANCISCO BAY RE
<b>Description / Comment:</b>	COUNTY: ALAMEDA REVIEW DATE: 05/09/97

VISTA Address*:	<b>EMERY BAY PLAZA BAYFRONT</b> 1650 65TH EMERYVILLE, CA 94608	VISTA ID#:	7430883
		Distance/Direction:	0.42 MI / NW
		Plotted as:	Point

Map ID  
**46**

<b>CORTESE / SRC# 4840</b>		Agency ID:	01-0558
<b>Agency Address:</b>	SAME AS ABOVE		
<b>List Name:</b>	LEAKING TANK		
<b>Site ID:</b>	01-0558		

VISTA Address*:	<b>BAY CENTER PROJECT</b> 1665 65TH EMERYVILLE, CA 94608	VISTA ID#:	7430884
		Distance/Direction:	0.42 MI / NW
		Plotted as:	Point

Map ID  
**46**


<b>CORTESE / SRC# 4840</b>		Agency ID:	01-0157
<b>Agency Address:</b>	BAY CENTER PROJECT 1665 65TH EMERYVILLE, CA		
<b>List Name:</b>	LEAKING TANK		
<b>Site ID:</b>	01-0157		

VISTA Address*:	<b>BAY CENTER PROJECT</b> 1665 65TH ST EMERYVILLE, CA 94608	VISTA ID#:	929853
		Distance/Direction:	0.43 MI / NW
		Plotted as:	Point

Map ID  
**46**

<b>STATE LUST - State Leaking Underground Storage Tank / SRC# 5032</b>		EPA/Agency ID:	N/A
<b>Agency Address:</b>	SAME AS ABOVE		
<b>Facility ID:</b>	01-0157		
<b>Leak Date:</b>	07/30/1985		
<b>Leak Report Date:</b>	07/30/1985		
<b>Site Assessment Began:</b>	08/04/1986		
<b>Pollution Characterization Date:</b>	01/30/1987		
<b>Leak Detection Method:</b>	TANK CLOSURE		
<b>Leak Cause:</b>	STRUCTURE FAILURE		
<b>Leak Source:</b>	TANK		
<b>Substance:</b>	DIESEL GASOLINE		
<b>Remediation Event:</b>	REMOVE FREE PRODUCT		
<b>Remediation Event:</b>	HOW STOPPED: CLOSE TANK STOP DATE: 07/30/1985		
<b>Remediation Status:</b>	POLLUTION CHARACTERIZATION		
<b>Media Affected:</b>	OTHER GROUND WATER		
<b>Funding:</b>	FEDERAL		
<b>Description / Comment:</b>	NPDES APPLICATION DENIED--NFAP; SENT FILE TO LOP 8/94		

<b>STATE LUST - State Leaking Underground Storage Tank / SRC# 6024</b>		EPA/Agency ID:	N/A
<b>Agency Address:</b>	SAME AS ABOVE		
<b>Facility ID:</b>	01-0157		



\* VISTA address includes enhanced city and ZIP.

For more information call VISTA Information Solutions, Inc. at 1 - 800 - 767 - 0403.

Report ID: 662301901

Date of Report: August 3, 1999

Version 2.6.1

Page #136

**SITES IN THE SURROUNDING AREA (within 1/4 - 1/2 mile) CONT.**

<b>Leak Report Date:</b>	07/30/85
<b>Site Assessment Began:</b>	08/04/86
<b>Pollution Characterization Date:</b>	01/30/87
<b>Substance:</b>	GASOLINE
<b>Remediation Event:</b>	REMOVE FREE PRODUCT
<b>Remediation Status:</b>	FURTHER SITE ASSESSMENT UNDERWAY
<b>Media Affected:</b>	OTHER GROUND WATER
<b>Lead Agency:</b>	LOCAL AGENCY
<b>Region / District:</b>	SAN FRANCISCO BAY RE
<b>Description / Comment:</b>	COUNTY: ALAMEDA REVIEW DATE: 08/24/94

VISTA Address*:	<b>CONVERSION TECHNIQUES</b> 1309 66TH ST EMERYVILLE, CA 94608	VISTA ID#:	101016
		Distance/Direction:	0.43 MI / N
		Plotted as:	Point

Map ID  
**47**

<b>RCRA-SmGen - RCRA-Small Generator / SRC# 5896</b>	EPA ID:	CAD982027872
<b>Agency Address:</b>	SAME AS ABOVE	
<b>Generator Class:</b>	Generates 100 kg./month but less than 1000 kg./month of non-acutely hazardous waste	

VISTA Address*:	<b>KNOPP INC</b> 1307 66TH ST BERKELEY, CA 94702	VISTA ID#:	231010
		Distance/Direction:	0.43 MI / N
		Plotted as:	Point

Map ID  
**47**

<b>RCRA-SmGen - RCRA-Small Generator / SRC# 5896</b>	EPA ID:	CAD982010597
<b>Agency Address:</b>	KNOPP INC 1307 66TH ST EMERYVILLE, CA 94608	
<b>Generator Class:</b>	Generates 100 kg./month but less than 1000 kg./month of non-acutely hazardous waste	

VISTA Address*:	<b>CALAG PRODUCTS, INC.</b> 1275 066TH EMERYVILLE, CA 94608	VISTA ID#:	4016126
		Distance/Direction:	0.43 MI / N
		Plotted as:	Point

Map ID  
**47**

<b>STATE UST - State Underground Storage Tank / SRC# 1612</b>	EPA/Agency ID:	N/A
<b>Agency Address:</b>	SAME AS ABOVE	
<b>Underground Tanks:</b>	3	
<b>Aboveground Tanks:</b>	NOT REPORTED	
<b>Tanks Removed:</b>	NOT REPORTED	
<b>Tank ID:</b>	T001U	<b>Tank Status:</b> CLOSED REMOVED
<b>Tank Contents:</b>	LEADED GAS	<b>Leak Monitoring:</b> Agency Code (*)
<b>Tank Age:</b>	NOT REPORTED	<b>Tank Piping:</b> UNKNOWN
<b>Tank Size (Units):</b>	2000 (GALLONS)	<b>Tank Material:</b> BARE STEEL
<b>Tank ID:</b>	T001U	<b>Tank Status:</b> CLOSED REMOVED
<b>Tank Contents:</b>	DIESEL	<b>Leak Monitoring:</b> Agency Code (*)
<b>Tank Age:</b>	NOT REPORTED	<b>Tank Piping:</b> UNKNOWN
<b>Tank Size (Units):</b>	10000 (GALLONS)	<b>Tank Material:</b> BARE STEEL



\* VISTA address includes enhanced city and ZIP.

For more information call VISTA Information Solutions, Inc. at 1 - 800 - 767 - 0403.

Report ID: 662301901

Date of Report: August 3, 1999

Version 2.6.1

Page #137

**SITES IN THE SURROUNDING AREA (within 1/4 - 1/2 mile) CONT.**

<b>Tank ID:</b>	<i>T001U</i>	<b>Tank Status:</b>	<i>CLOSED REMOVED</i>
<b>Tank Contents:</b>	<i>LEADED GAS</i>	<b>Leak Monitoring:</b>	<i>Agency Code ( )</i>
<b>Tank Age:</b>	<i>NOT REPORTED</i>	<b>Tank Piping:</b>	<i>UNKNOWN</i>
<b>Tank Size (Units):</b>	<i>2000 (GALLONS)</i>	<b>Tank Material:</b>	<i>BARE STEEL</i>

<b>VISTA Address*:</b>	<b>1X BACCHUS PRESS</b>	<b>VISTA ID#:</b>	<b>3765707</b>
	<b>1287 66TH ST</b>	<b>Distance/Direction:</b>	<b>0.43 MI / N</b>
	<b>EMERYVILLE, CA 94608</b>	<b>Plotted as:</b>	<b>Point</b>

Map ID  
**47**

<b>RCRA-SmGen - RCRA-Small Generator / SRC# 5896</b>	<b>EPA ID:</b>	<b>CAD085335354</b>
<b>Agency Address:</b>	<i>BACCHUS PRESS 1287 66TH ST EMERYVILLE, CA 94608</i>	
<b>Generator Class:</b>	<i>Generates 100 kg./month but less than 1000 kg./month of non-acutely hazardous waste</i>	

<b>VISTA Address*:</b>	<b>LIQUID SUGARS INC</b>	<b>VISTA ID#:</b>	<b>7430896</b>
	<b>1275 66TH</b>	<b>Distance/Direction:</b>	<b>0.44 MI / N</b>
	<b>EMERYVILLE, CA 94608</b>	<b>Plotted as:</b>	<b>Point</b>

Map ID  
**47**

<b>CORTESE / SRC# 4840</b>	<b>Agency ID:</b>	<b>01-0917</b>
<b>Agency Address:</b>	<i>SAME AS ABOVE</i>	
<b>List Name:</b>	<i>LEAKING TANK</i>	
<b>Site ID:</b>	<i>01-0917</i>	

<b>VISTA Address*:</b>	<b>CAL AG PRODUCTS, INC.</b>	<b>VISTA ID#:</b>	<b>1248122</b>
	<b>1275 66TH ST</b>	<b>Distance/Direction:</b>	<b>0.44 MI / N</b>
	<b>EMERYVILLE, CA 94608</b>	<b>Plotted as:</b>	<b>Point</b>

Map ID  
**47**


<b>STATE UST - State Underground Storage Tank / SRC# 5275</b>	<b>EPA/Agency ID:</b>	<b>N/A</b>
<b>Agency Address:</b>	<i>SAME AS ABOVE</i>	
<b>Underground Tanks:</b>	<i>NOT REPORTED</i>	
<b>Aboveground Tanks:</b>	<i>NOT REPORTED</i>	
<b>Tanks Removed:</b>	<i>NOT REPORTED</i>	

<b>Tank ID:</b>	<i>T001U</i>	<b>Tank Status:</b>	<i>REMOVED</i>
<b>Tank Contents:</b>	<i>NOT AVAILABLE</i>	<b>Leak Monitoring:</b>	<i>NOT AVAILABLE</i>
<b>Tank Age:</b>	<i>NOT REPORTED</i>	<b>Tank Piping:</b>	<i>NOT AVAILABLE</i>
<b>Tank Size (Units):</b>	<i>NOT REPORTED (NOT AVAILABLE)</i>	<b>Tank Material:</b>	<i>NOT AVAILABLE</i>

<b>VISTA Address*:</b>	<b>LIQUID SUGARS INC</b>	<b>VISTA ID#:</b>	<b>1591694</b>
	<b>1275 66TH ST</b>	<b>Distance/Direction:</b>	<b>0.44 MI / N</b>
	<b>EMERYVILLE, CA 94608</b>	<b>Plotted as:</b>	<b>Point</b>

Map ID  
**47**

<b>STATE LUST - State Leaking Underground Storage Tank / SRC# 5032</b>	<b>EPA/Agency ID:</b>	<b>N/A</b>
<b>Agency Address:</b>	<i>SAME AS ABOVE</i>	
<b>Facility ID:</b>	<i>01-0917</i>	
<b>Leak Date:</b>	<i>01/25/1991</i>	
<b>Leak Report Date:</b>	<i>01/25/1991</i>	
<b>Site Assessment Plan Submitted:</b>	<i>01/25/1991</i>	
<b>Leak Detection Method:</b>	<i>TANK CLOSURE</i>	
<b>Leak Cause:</b>	<i>STRUCTURE FAILURE</i>	
<b>Leak Source:</b>	<i>TANK</i>	



**SITES IN THE SURROUNDING AREA (within 1/4 - 1/2 mile) CONT.**

Substance:	DIESEL GASOLINE
Remediation Event:	NO ACTION TAKEN
Remediation Event:	HOW STOPPED: CLOSE TANKSTOP DATE: 01/25/1991
Remediation Status:	PRELIMINARY SITE ASSESSMENT WORKPLAN REQ
Media Affected:	SOIL ONLY
Funding:	FEDERAL
Description / Comment:	27PPM IN PIT WATER


<b>STATE LUST - State Leaking Underground Storage Tank / SRC# 6024</b>		EPA/Agency ID:	N/A
Agency Address:	LIQUID SUGAR 1275 66TH ST EMERYVILLE, CA 94608		
Facility ID:	537		
Leak Report Date:	01/25/91		
Site Assessment Plan Submitted:	01/25/91		
Substance:	GASOLINE		
Remediation Event:	NO ACTION TAKEN		
Remediation Status:	PRELIMINARY SITE ASSESSMENT UNDERWAY		
Media Affected:	SOIL ONLY		
Lead Agency:	LOCAL AGENCY		
Region / District:	SAN FRANCISCO BAY RE		
Description / Comment:	COUNTY: ALAMEDA REVIEW DATE: 01/23/95		

VISTA Address*:	<b>MOTOROLA SERVICE CENTER</b> <b>6613 HOLLIS ST</b> <b>EMERYVILLE, CA 94608</b>	VISTA ID#:	8579289
		Distance/Direction:	0.43 MI / N
		Plotted as:	Point
<b>STATE UST - State Underground Storage Tank / SRC# 5275</b>		EPA/Agency ID:	N/A
Agency Address:	MOTOROLA SERVICE CENTER 6613 HOLLIS ST OAKLAND, CA 94608		
Underground Tanks:	NOT REPORTED		
Aboveground Tanks:	NOT REPORTED		
Tanks Removed:	NOT REPORTED		
Tank ID:	43	Tank Status:	REMOVED
Tank Contents:	NOT AVAILABLE	Leak Monitoring:	NOT AVAILABLE
Tank Age:	NOT REPORTED	Tank Piping:	NOT AVAILABLE
Tank Size (Units):	NOT REPORTED (NOT AVAILABLE)	Tank Material:	NOT AVAILABLE

Map ID  
**48**

VISTA Address*:	<b>MCGRATH STEEL COMPANY INC.</b> <b>6655 HOLLIS</b> <b>EMERYVILLE, CA 94608</b>	VISTA ID#:	1261068
		Distance/Direction:	0.45 MI / N
		Plotted as:	Point
<b>STATE UST - State Underground Storage Tank / SRC# 1612</b>		EPA/Agency ID:	N/A
Agency Address:	SAME AS ABOVE		
Underground Tanks:	2		
Aboveground Tanks:	NOT REPORTED		
Tanks Removed:	NOT REPORTED		

Map ID  
**48**



\* VISTA address includes enhanced city and ZIP.

For more information call VISTA Information Solutions, Inc. at 1 - 800 - 767 - 0403.

Report ID: 662301901

Date of Report: August 3, 1999

Version 2.6.1

Page #139

**SITES IN THE SURROUNDING AREA (within 1/4 - 1/2 mile) CONT.**

Tank ID:	050100U	Tank Status:	ACTIVE/IN SERVICE
Tank Contents:	UNLEADED GAS	Leak Monitoring:	Agency Code ( ' )
Tank Age:	NOT REPORTED	Tank Piping:	GALVANIZED STEEL
Tank Size (Units):	2000 (GALLONS)	Tank Material:	OTHER DESCRIPTIONS
Tank ID:	050100U	Tank Status:	ACTIVE/IN SERVICE
Tank Contents:	DIESEL	Leak Monitoring:	Agency Code ( ' )
Tank Age:	NOT REPORTED	Tank Piping:	GALVANIZED STEEL
Tank Size (Units):	2000 (GALLONS)	Tank Material:	OTHER DESCRIPTIONS

**STATE LUST - State Leaking Underground Storage Tank / SRC# 5032** | EPA/Agency ID: | N/A


Agency Address:	MCGRATH STEEL COMPANY 6655 HOLLIS ST EMERYVILLE, CA 94608
Facility ID:	01-2283
Leak Date:	07/03/1996
Leak Report Date:	07/03/1996
Site Assessment Began:	03/16/1998
Leak Detection Method:	TANK CLOSURE
Leak Cause:	UNKNOWN
Leak Source:	UNKNOWN
Substance:	DIESEL GASOLINE
Remediation Event:	EXCAVATE AND DISPOSE
Remediation Event:	HOW STOPPED: CLOSE TANK STOP DATE: 07/03/1996
Remediation Status:	PRELIMINARY SITE ASSESSMENT UNDERWAY
Media Affected:	UNDEFINED

**STATE UST - State Underground Storage Tank / SRC# 5275** | EPA/Agency ID: | N/A

Agency Address:	MCGRATH STEEL COMPANY 6655 HOLLIS ST EMERYVILLE, CA 94608		
Underground Tanks:	NOT REPORTED		
Aboveground Tanks:	NOT REPORTED		
Tanks Removed:	NOT REPORTED		
Tank ID:	050100U	Tank Status:	REMOVED
Tank Contents:	NOT AVAILABLE	Leak Monitoring:	NOT AVAILABLE
Tank Age:	NOT REPORTED	Tank Piping:	NOT AVAILABLE
Tank Size (Units):	NOT REPORTED (NOT AVAILABLE)	Tank Material:	NOT AVAILABLE

**STATE LUST - State Leaking Underground Storage Tank / SRC# 6024** | EPA/Agency ID: | N/A

Agency Address:	MCGRATH STEEL COMPANY 6655 HOLLIS ST EMERYVILLE, CA 94608
Facility ID:	789
Leak Report Date:	07/03/96
Site Assessment Began:	03/16/98
Substance:	GASOLINE
Remediation Event:	EXCAVATE AND DISPOSE
Remediation Status:	PRELIMINARY SITE ASSESSMENT UNDERWAY
Media Affected:	OTHER GROUND WATER
Lead Agency:	LOCAL AGENCY
Region / District:	SAN FRANCISCO BAY RE



\* VISTA address includes enhanced city and ZIP.

For more information call VISTA Information Solutions, Inc. at 1 - 800 - 767 - 0403.

Report ID: 662301901

Date of Report: August 3, 1999

Version 2.6.1

Page #140

**SITES IN THE SURROUNDING AREA (within 1/4 - 1/2 mile) CONT.**

Description / Comment: COUNTY: ALAMEDA REVIEW DATE: 02/25/99

VISTA Address*:	<b>NADY SYSTEMS INC</b> 1145 65TH ST EMERYVILLE, CA 94608	VISTA ID#:	289081
		Distance/Direction:	0.44 MI / NE
		Plotted as:	Point
<b>RCRA-SmGen - RCRA-Small Generator / SRC# 5896</b>		EPA ID:	CAD083790899
Agency Address:	NADY SYSTEMS INC 1145 65TH ST OAKLAND, CA 94608		
Generator Class:	Generates 100 kg./month but less than 1000 kg./month of non-acutely hazardous waste		

Map ID

**49**

VISTA Address*:	<b>HENRY HORN SONS</b> 1301 65TH ST EMERYVILLE, CA 94608	VISTA ID#:	1176849
		Distance/Direction:	0.44 MI / NE
		Plotted as:	Point
<b>STATE LUST - State Leaking Underground Storage Tank / SRC# 5032</b>		EPA/Agency ID:	N/A
Agency Address:	HENRY HORN SONS 1301 65TH ST EMERYVILLE, CA 94608		
Facility ID:	01-0753		
Leak Date:	07/15/1988		
Leak Report Date:	07/15/1988		
Site Assessment Began:	06/08/1988		
Case Closed Date:	11/29/1995		
Leak Detection Method:	TANK CLOSURE		
Leak Cause:	STRUCTURE FAILURE		
Leak Source:	TANK		
Substance:	GASOLINE/SOLVENTS-VOC		
Remediation Event:	EXCAVATE AND TREAT		
Remediation Event:	HOW STOPPED: CLOSE TANK/STOP DATE: 07/15/1988		
Remediation Status:	CASE CLOSED		
Media Affected:	OTHER GROUND WATER		
Funding:	FEDERAL		
Description / Comment:	1,2-DCE TCE GW, MONITORING ONLY		
Description / Comment:	REQ CASE CLOSURE 9/14/95; CASE CLOSED!!		


Map ID

**49**

VISTA Address*:	<b>OLIVER RUBBER CO. PLANT 2</b> 1150 65TH ST EMERYVILLE, CA 94608	VISTA ID#:	7005217
		Distance/Direction:	0.44 MI / NE
		Plotted as:	Point
<b>STATE UST - State Underground Storage Tank / SRC# 5275</b>		EPA/Agency ID:	N/A
Agency Address:	OLIVER RUBBER CO. PLANT 2 1150 65TH ST OAKLAND, CA 94608		
Underground Tanks:	1		
Aboveground Tanks:	NOT REPORTED		
Tanks Removed:	NOT REPORTED		

Map ID

**49**



\* VISTA address includes enhanced city and ZIP.

For more information call VISTA Information Solutions, Inc. at 1 - 800 - 767 - 0403.

Report ID: 662301901

Date of Report: August 3, 1999

Version 2.6.1

Page #141



**SITES IN THE SURROUNDING AREA (within 1/4 - 1/2 mile) CONT.**

Tank ID:	T001U	Tank Status:	OTHER
Tank Contents:	NOT AVAILABLE	Leak Monitoring:	NOT AVAILABLE
Tank Age:	NOT REPORTED	Tank Piping:	NOT AVAILABLE
Tank Size (Units):	NOT REPORTED (NOT AVAILABLE)	Tank Material:	NOT AVAILABLE

<b>STATE UST - State Underground Storage Tank / SRC# 5855</b>		EPA/Agency ID:	N/A
Agency Address:	OLIVER RUBBER CO. PLANT 2 1150 65TH ST OAKLAND, CA 94608		
Underground Tanks:	NOT REPORTED		
Aboveground Tanks:	NOT REPORTED		
Tanks Removed:	NOT REPORTED		

Tank ID:	T001U	Tank Status:	INACTIVE
Tank Contents:	NOT AVAILABLE	Leak Monitoring:	NOT AVAILABLE
Tank Age:	NOT REPORTED	Tank Piping:	NOT AVAILABLE
Tank Size (Units):	NOT REPORTED (NOT AVAILABLE)	Tank Material:	NOT AVAILABLE

VISTA Address*:	<b>COMMERCIAL PROPERTY</b> <b>4525 HORTON ST</b> <b>EMERYVILLE, CA 94608</b>	VISTA ID#:	8579932
		Distance/Direction:	0.45 MI / S
		Plotted as:	Point

Map ID  
**50**


<b>STATE UST - State Underground Storage Tank / SRC# 5275</b>		EPA/Agency ID:	N/A
Agency Address:	SAME AS ABOVE		
Underground Tanks:	NOT REPORTED		
Aboveground Tanks:	NOT REPORTED		
Tanks Removed:	NOT REPORTED		

Tank ID:	T001U	Tank Status:	REMOVED
Tank Contents:	NOT AVAILABLE	Leak Monitoring:	NOT AVAILABLE
Tank Age:	NOT REPORTED	Tank Piping:	NOT AVAILABLE
Tank Size (Units):	NOT REPORTED (NOT AVAILABLE)	Tank Material:	NOT AVAILABLE

VISTA Address*:	<b>RIFKIN REALTY PARTNERS</b> <b>4525 49 HORTON ST</b> <b>EMERYVILLE, CA 94608</b>	VISTA ID#:	12639750
		Distance/Direction:	0.48 MI / S
		Plotted as:	Point

Map ID  
**50**

<b>STATE LUST - State Leaking Underground Storage Tank / SRC# 6024</b>		EPA/Agency ID:	N/A
Agency Address:	SAME AS ABOVE		
Facility ID:	3827		
Leak Report Date:	07/08/88		
Site Assessment Plan Submitted:	06/15/89		
Remediation Event:	NO ACTION TAKEN		
Remediation Status:	PRELIMINARY SITE ASSESSMENT UNDERWAY		
Media Affected:	OTHER GROUND WATER		
Lead Agency:	LOCAL AGENCY		
Region / District:	SAN FRANCISCO BAY RE		
Description / Comment:	COUNTY: ALAMEDA REVIEW DATE: 11/06/96		



\* VISTA address includes enhanced city and ZIP.

For more information call VISTA Information Solutions, Inc. at 1 - 800 - 767 - 0403.

Report ID: 662301901

Date of Report: August 3, 1999

Version 2.6.1

Page #142

**SITES IN THE SURROUNDING AREA (within 1/4 - 1/2 mile) CONT.**

VISTA Address*:	<b>CHIRON CORP 4525 HORTON ST EMERYVILLE, CA 94608</b>	VISTA ID#:	8579931
		Distance/Direction:	0.48 MI / S
		Plotted as:	Point

Map ID  
**50**

<b>ERNS - Emergency Response Notification System / SRC# 5598</b>		Agency ID:	364878
<b>Agency Address:</b>	SAME AS ABOVE		
<b>Spill Date Time:</b>	OCTOBER 14, 1996 03:00:00 PM		
<b>Case Number:</b>	364878		
<b>Spill Location:</b>	4525 HORTON ST		
<b>Discharger Org:</b>	CHIRON CORP		
<b>Material Spilled:</b>	ARSENIC: (16000 PPM), 0.00 (UNK)		
<b>Material Spilled:</b>	ZINC: (11000 PPM), 0.00 (UNK)		
<b>Material Spilled:</b>	LEAD: (390 PPM), 0.00 (UNK)		
<b>Waterway Affected:</b>	BRICK WALL > CONCRETE FLOOR		
<b>Fields Not Reported:</b>	Source Agency, Discharger Name, Discharger Phone		
<b>Air Release:</b>	<b>Land Release:</b>	<b>Water Release:</b>	<b>Ground Release:</b>
NO	NO	NO	NO
		<b>Facility Release:</b>	<b>Other Release:</b>
		NO	NO

VISTA Address*:	<b>UNKNOWN 5315 SAN PABLO EMERYVILLE, CA 94608</b>	VISTA ID#:	1261007
		Distance/Direction:	0.45 MI / SE
		Plotted as:	Point


Map ID  
**51**

<b>STATE UST - State Underground Storage Tank / SRC# 1612</b>		EPA/Agency ID:	N/A
<b>Agency Address:</b>	UNKNOWN 5315 SAN PABLO OAKLAND, CA 94549		
<b>Underground Tanks:</b>	1		
<b>Aboveground Tanks:</b>	NOT REPORTED		
<b>Tanks Removed:</b>	NOT REPORTED		
<b>Tank ID:</b>	U001U	<b>Tank Status:</b>	ACTIVE/IN SERVICE
<b>Tank Contents:</b>	UNKNOWN	<b>Leak Monitoring:</b>	Agency Code (')
<b>Tank Age:</b>	NOT REPORTED	<b>Tank Piping:</b>	UNKNOWN
<b>Tank Size (Units):</b>	NOT REPORTED (GALLONS)	<b>Tank Material:</b>	BARE STEEL

VISTA Address*:	<b>R H AUTO REPAIR 5315 SAN PABLO AVE EMERYVILLE, CA 94608</b>	VISTA ID#:	7006469
		Distance/Direction:	0.45 MI / SE
		Plotted as:	Point

Map ID  
**51**

<b>STATE UST - State Underground Storage Tank / SRC# 5275</b>		EPA/Agency ID:	N/A
<b>Agency Address:</b>	R H AUTO REPAIR 5315 SAN PABLO AVE OAKLAND, CA 94608		
<b>Underground Tanks:</b>	4		
<b>Aboveground Tanks:</b>	NOT REPORTED		
<b>Tanks Removed:</b>	NOT REPORTED		
<b>Tank ID:</b>	T001U	<b>Tank Status:</b>	OTHER
<b>Tank Contents:</b>	NOT AVAILABLE	<b>Leak Monitoring:</b>	NOT AVAILABLE
<b>Tank Age:</b>	NOT REPORTED	<b>Tank Piping:</b>	NOT AVAILABLE
<b>Tank Size (Units):</b>	NOT REPORTED (NOT AVAILABLE)	<b>Tank Material:</b>	NOT AVAILABLE



\* VISTA address includes enhanced city and ZIP.

For more information call VISTA Information Solutions, Inc. at 1 - 800 - 767 - 0403.

Report ID: 662301901

Date of Report: August 3, 1999

Version 2.6.1

Page #143

**SITES IN THE SURROUNDING AREA (within 1/4 - 1/2 mile) CONT.**

<b>STATE UST - State Underground Storage Tank / SRC# 5855</b>		EPA/Agency ID:	N/A
Agency Address:	R H AUTO REPAIR 5315 SAN PABLO AVE OAKLAND, CA 94608		
Underground Tanks:	3		
Aboveground Tanks:	NOT REPORTED		
Tanks Removed:	NOT REPORTED		
Tank ID:	T001U	Tank Status:	ACTIVE/IN SERVICE
Tank Contents:	NOT AVAILABLE	Leak Monitoring:	NOT AVAILABLE
Tank Age:	NOT REPORTED	Tank Piping:	NOT AVAILABLE
Tank Size (Units):	NOT REPORTED (NOT AVAILABLE)	Tank Material:	NOT AVAILABLE

VISTA Address*:	<b>LEOPARD TRADING COMPANY</b> <b>6601 BAY</b> <b>EMERYVILLE, CA 94608</b>	VISTA ID#:	1583281
		Distance/Direction:	0.45 MI / NW
		Plotted as:	Point

Map ID  
**52**

<b>CORTESE / SRC# 4840</b>		Agency ID:	01-0896
Agency Address:	SAME AS ABOVE		
List Name:	LEAKING TANK		
Site ID:	01-0896		

<b>STATE LUST - State Leaking Underground Storage Tank / SRC# 5032</b>		EPA/Agency ID:	N/A
Agency Address:	LEOPARD TRADING COMPANY 6601 BAY ST EMERYVILLE, CA 94608		
Facility ID:	01-0896		
Leak Date:	08/23/1989		
Leak Report Date:	09/11/1989		
Leak Detection Method:	TANK CLOSURE		
Leak Cause:	STRUCTURE FAILURE		
Leak Source:	TANK		
Substance:	GASOLINEDIESEL		
Remediation Event:	NO ACTION TAKEN		
Remediation Event:	HOW STOPPED: CLOSE TANKSTOP DATE: 09/11/1989		
Remediation Status:	LEAK IS SUSPECTED AT SIGHT, BUT NOT CONF		
Media Affected:	OTHER GROUND WATER		
Funding:	FEDERAL		
Description / Comment:	URF ONLY		

<b>STATE UST - State Underground Storage Tank / SRC# 5275</b>		EPA/Agency ID:	N/A
Agency Address:	LEOPARD TRADING CO., INC. 6601 BAY ST EMERYVILLE, CA 94608		
Underground Tanks:	NOT REPORTED		
Aboveground Tanks:	NOT REPORTED		
Tanks Removed:	NOT REPORTED		
Tank ID:	062444-3	Tank Status:	REMOVED
Tank Contents:	NOT AVAILABLE	Leak Monitoring:	NOT AVAILABLE
Tank Age:	NOT REPORTED	Tank Piping:	NOT AVAILABLE
Tank Size (Units):	NOT REPORTED (NOT AVAILABLE)	Tank Material:	NOT AVAILABLE



**SITES IN THE SURROUNDING AREA (within 1/4 - 1/2 mile) CONT.**

VISTA Address*:	<b>VACANT FACILITY 6603 BAY ST EMERYVILLE, CA 94608</b>	VISTA ID#:	12639502
		Distance/Direction:	0.45 MI / NW
		Plotted as:	Point

Map ID  
**52**


<b>STATE LUST - State Leaking Underground Storage Tank / SRC# 6024</b>		EPA/Agency ID:	N/A
Agency Address:	SAME AS ABOVE		
Facility ID:	3710		
Leak Report Date:	10/10/89		
Substance:	GASOLINE		
Remediation Event:	EXCAVATE AND TREAT		
Remediation Status:	PRELIMINARY SITE ASSESSMENT UNDERWAY		
Media Affected:	OTHER GROUND WATER		
Lead Agency:	LOCAL AGENCY		
Region / District:	SAN FRANCISCO BAY RE		
Description / Comment:	COUNTY: ALAMEDA REVIEW DATE: 06/24/98		

<b>STATE LUST - State Leaking Underground Storage Tank / SRC# 6024</b>		EPA/Agency ID:	N/A
Agency Address:	VACANT FACILITY 6601 BAY ST EMERYVILLE, CA 94608		
Facility ID:	3696		
Leak Report Date:	08/23/89		
Substance:	DIESEL		
Remediation Event:	NO ACTION TAKEN		
Remediation Status:	PRELIMINARY SITE ASSESSMENT UNDERWAY		
Media Affected:	OTHER GROUND WATER		
Lead Agency:	LOCAL AGENCY		
Region / District:	SAN FRANCISCO BAY RE		
Description / Comment:	COUNTY: ALAMEDA REVIEW DATE: 06/24/98		

VISTA Address*:	<b>ABBOT, COLE DEGRAF, INC. 6603 BAY- EMERYVILLE, CA 94608</b>	VISTA ID#:	1244570
		Distance/Direction:	0.46 MI / NW
		Plotted as:	Point

Map ID  
**52**

<b>STATE UST - State Underground Storage Tank / SRC# 1612</b>		EPA/Agency ID:	N/A
Agency Address:	SAME AS ABOVE		
Underground Tanks:	3		
Aboveground Tanks:	NOT REPORTED		
Tanks Removed:	NOT REPORTED		
Tank ID:	U001U	Tank Status:	CLOSED REMOVED
Tank Contents:	DIESEL	Leak Monitoring:	Agency Code (')
Tank Age:	NOT REPORTED	Tank Piping:	UNKNOWN
Tank Size (Units):	6000 (GALLONS)	Tank Material:	BARE STEEL
Tank ID:	U001U	Tank Status:	CLOSED REMOVED
Tank Contents:	LEADED GAS	Leak Monitoring:	Agency Code (')
Tank Age:	NOT REPORTED	Tank Piping:	UNKNOWN
Tank Size (Units):	7500 (GALLONS)	Tank Material:	BARE STEEL



\* VISTA address includes enhanced city and ZIP.

For more information call VISTA Information Solutions, Inc. at 1 - 800 - 767 - 0403.

Report ID: 662301901

Date of Report: August 3, 1999

Version 2.6.1

Page #145

**SITES IN THE SURROUNDING AREA (within 1/4 - 1/2 mile) CONT.**

<b>Tank ID:</b>	U001U	<b>Tank Status:</b>	CLOSED REMOVED
<b>Tank Contents:</b>	UNLEADED GAS	<b>Leak Monitoring:</b>	Agency Code (')
<b>Tank Age:</b>	NOT REPORTED	<b>Tank Piping:</b>	UNKNOWN
<b>Tank Size (Units):</b>	2000 (GALLONS)	<b>Tank Material:</b>	BARE STEEL

<b>STATE UST - State Underground Storage Tank / SRC# 5275</b>		<b>EPA/Agency ID:</b>	N/A
<b>Agency Address:</b>	ABBOT, COLE DEGRAF, INC. 6603 BAY ST EMERYVILLE, CA 94608		
<b>Underground Tanks:</b>	NOT REPORTED		
<b>Aboveground Tanks:</b>	NOT REPORTED		
<b>Tanks Removed:</b>	NOT REPORTED		

<b>Tank ID:</b>	U001U	<b>Tank Status:</b>	REMOVED
<b>Tank Contents:</b>	NOT AVAILABLE	<b>Leak Monitoring:</b>	NOT AVAILABLE
<b>Tank Age:</b>	NOT REPORTED	<b>Tank Piping:</b>	NOT AVAILABLE
<b>Tank Size (Units):</b>	NOT REPORTED (NOT AVAILABLE)	<b>Tank Material:</b>	NOT AVAILABLE

<b>VISTA Address*:</b>	<b>DUBOVSKY PROPERTY</b> 6603 BAY EMERYVILLE, CA 94608	<b>VISTA ID#:</b>	1583282
		<b>Distance/Direction:</b>	0.46 MI / NW
		<b>Plotted as:</b>	Point

Map ID  
**52**

<b>CORTESE / SRC# 4840</b>		<b>Agency ID:</b>	01-0516
<b>Agency Address:</b>	SAME AS ABOVE		
<b>List Name:</b>	LEAKING TANK		
<b>Site ID:</b>	01-0516		

<b>STATE LUST - State Leaking Underground Storage Tank / SRC# 5032</b>		<b>EPA/Agency ID:</b>	N/A
<b>Agency Address:</b>	DUBOVSKY PROPERTY 6603 BAY ST EMERYVILLE, CA 94608		
<b>Facility ID:</b>	01-0516		
<b>Leak Date:</b>	10/10/1989		
<b>Leak Report Date:</b>	11/13/1989		
<b>Leak Detection Method:</b>	TANK CLOSURE		
<b>Leak Cause:</b>	UNKNOWN		
<b>Leak Source:</b>	TANK		
<b>Substance:</b>	DIESELGASOLINE		
<b>Remediation Event:</b>	EXCAVATE AND TREAT		
<b>Remediation Event:</b>	HOW STOPPED: CLOSE TANKSTOP DATE: 10/10/1989		
<b>Remediation Status:</b>	LEAK IS SUSPECTED AT SIGHT, BUT NOT CONF		
<b>Media Affected:</b>	OTHER GROUND WATER		
<b>Funding:</b>	FEDERAL		
<b>Description / Comment:</b>	6300 TPHG IN GW:FP TPHD IN PIT, PROB OFFSITE SOURCE		



\* VISTA address includes enhanced city and ZIP.

For more information call VISTA Information Solutions, Inc. at 1 - 800 - 767 - 0403.

Report ID: 662301901

Date of Report: August 3, 1999

Version 2.6.1

Page #146


**SITES IN THE SURROUNDING AREA (within 1/4 - 1/2 mile) CONT.**

VISTA Address*:	<b>SPIEKER PROPERTIES 2200 POWELL ST EMERYVILLE, CA 94608</b>	VISTA ID#:	8590999
		Distance/Direction:	0.47 MI / W
		Plotted as:	Point
<b>STATE UST - State Underground Storage Tank / SRC# 5275</b>		EPA/Agency ID:	N/A
Agency Address:		SAME AS ABOVE	
Underground Tanks:		2	
Aboveground Tanks:		NOT REPORTED	
Tanks Removed:		NOT REPORTED	
Tank ID:	T001U	Tank Status:	OTHER
Tank Contents:	NOT AVAILABLE	Leak Monitoring:	NOT AVAILABLE
Tank Age:	NOT REPORTED	Tank Piping:	NOT AVAILABLE
Tank Size (Units):	NOT REPORTED (NOT AVAILABLE)	Tank Material:	NOT AVAILABLE

Map ID  
**53**

VISTA Address*:	<b>PGE EMERYVILLE 4525 HOLLIS EMERYVILLE, CA 94608</b>	VISTA ID#:	327816
		Distance/Direction:	0.47 MI / SE
		Plotted as:	Point
<b>Regional CERCLIS / SRC# 2462</b>		EPA ID:	CAD982400418
Agency Address:		SAME AS ABOVE	
Regional Utility Description:		NEW CERCLIS SITE	
<b>Regional CERCLIS / SRC# 2462</b>		EPA ID:	CAD982400418
Agency Address:		SAME AS ABOVE	
Regional Utility Description:		PGE GAS PLANT	
<b>STATE LUST - State Leaking Underground Storage Tank / SRC# 4579</b>		EPA/Agency ID:	N/A
Agency Address:		PG E MATERIALS DISTRIBUTION CENTER 4525 HOLLIS ST EMERYVILLE, CA	
Facility ID:		01S0026	
Leak Report Date:		19870223	
Contamination Confirmed Date:		000003.*	
Wells Impacted:		0	
Remediation Status:		INACTIVE	
Priority:		NOT ON PRIORITY LIST	
Lead Agency:		SA	
Contact:		SA	
Description / Comment:		WHAREHOUSE, REPAIR SHOP, STORAGE YARD	
<b>CORTESE / SRC# 4840</b>		Agency ID:	01-1799
Agency Address:		PG E 4227 4525 HOLLIS EMERYVILLE, CA 94608	
List Name:		LEAKING TANK	
Site ID:		01-1799	

Map ID  
**54**



\* VISTA address includes enhanced city and ZIP.

For more information call VISTA Information Solutions, Inc. at 1 - 800 - 767 - 0403.

Report ID: 662301901


Date of Report: August 3, 1999

Version 2.6.1

Page #147

**SITES IN THE SURROUNDING AREA (within 1/4 - 1/2 mile) CONT.**

<b>STATE UST - State Underground Storage Tank / SRC# 5275</b>		EPA/Agency ID:	N/A
Agency Address:	PGE EMERYVILLE REPAIR SHOP 4525 HOLLIS ST EMERYVILLE, CA 94608		
Underground Tanks:	NOT REPORTED		
Aboveground Tanks:	NOT REPORTED		
Tanks Removed:	NOT REPORTED		
Tank ID:	T001U	Tank Status:	REMOVED
Tank Contents:	NOT AVAILABLE	Leak Monitoring:	NOT AVAILABLE
Tank Age:	NOT REPORTED	Tank Piping:	NOT AVAILABLE
Tank Size (Units):	NOT REPORTED (NOT AVAILABLE)	Tank Material:	NOT AVAILABLE
<b>AST - Above Ground Storage Tank / SRC# 5513</b>		EPA/Agency ID:	N/A
Agency Address:	PG E 4525 HOLLIS ST. EMERYVILLE, CA 94608		
Underground Tanks:	NOT REPORTED		
Aboveground Tanks:	NOT REPORTED		
Tanks Removed:	NOT REPORTED		
<b>NFRAP / SRC# 5791</b>		EPA ID:	CAD982400418
Agency Address:	SAME AS ABOVE		
EPA Region:	9		
Congressional District:	8		
Federal Facility:	Agency Code ( )		
Facility Ownership:	PRIVATE		
Site Incident Category:	unknown		
Federal Facility Docket:	SITE IS NOT INCLUDED ON THE DOCKET		
NPL Status:	NOT ON NPL		
Incident Type:	Unknown		
Proposed NPL Update #:	0		
Final NPL Update #:	0		
Financial Management System ID:	NOT REPORTED		
Latitude:	3750060		
Longitude:	12217120		
Lat/Long Source:	GENERATED BY THE GEOGRAPH DATABASE		
Lat/Long Accuracy:	Unknown		
Dioxin Tier:	Unknown		
USGS Hydro Unit:	18050002		
RCRA Indicator:	Unknown		
Unit Id:	0		
Unit Name:	ENTIRE SITE		
Type:	DISCOVERY	Lead Agency:	STATE, FUND FINANCED
Qualifier:	UNKNOWN	Category:	Unknown
Name:	NOT REPORTED	Actual Start Date:	NOT REPORTED
Plan Status:	Unknown	Actual Completion Date:	UNKNOWN



\* VISTA address includes enhanced city and ZIP.

For more information call VISTA Information Solutions, Inc. at 1 - 800 - 767 - 0403.

Report ID: 662301901

Date of Report: August 3, 1999

Version 2.6.1

Page #148

**SITES IN THE SURROUNDING AREA (within 1/4 - 1/2 mile) CONT.**

Type:	PRELIMINARY ASSESSMENT	Lead Agency:	EPA FUND-FINANCED
Qualifier:	NO FURTHER REMEDIAL ACTION PLANNED	Category:	Unknown
Name:	NOT REPORTED	Actual Start Date:	NOT REPORTED
Plan Status:	Unknown	Actual Completion Date:	JUNE 2, 1991

<b>STATE LUST - State Leaking Underground Storage Tank / SRC# 6024</b>		EPA/Agency ID:	N/A
Agency Address:	PG E 4525 HOLLIS ST EMERYVILLE, CA 94608		
Facility ID:	355		
Leak Report Date:	11/19/91		
Substance:	MINERAL SPIRITS		
Remediation Event:	NO ACTION TAKEN		
Remediation Status:	PRELIMINARY SITE ASSESSMENT UNDERWAY		
Media Affected:	SOIL ONLY		
Lead Agency:	LOCAL AGENCY		
Region / District:	SAN FRANCISCO BAY RE		
Description / Comment:	COUNTY: ALAMEDA REVIEW DATE: 01/16/98		

VISTA Address*:	<b>MATERIALS DISTRIBUTION CENTER</b> 4525 HOLLIS EMERYVILLE, CA 94608	VISTA ID#:	1223682
		Distance/Direction:	0.47 MI / SE
		Plotted as:	Point

Map ID  
**54**

<b>STATE UST - State Underground Storage Tank / SRC# 1612</b>		EPA/Agency ID:	N/A
Agency Address:	SAME AS ABOVE		
Underground Tanks:	2		
Aboveground Tanks:	NOT REPORTED		
Tanks Removed:	NOT REPORTED		
Tank ID:	001U	Tank Status:	ACTIVE/IN SERVICE
Tank Contents:	UNKNOWN	Leak Monitoring:	Agency Code (')
Tank Age:	NOT REPORTED	Tank Piping:	UNKNOWN —
Tank Size (Units):	5000 (GALLONS)	Tank Material:	UNKNOWN
Tank ID:	001U	Tank Status:	ACTIVE/IN SERVICE
Tank Contents:	UNKNOWN	Leak Monitoring:	Agency Code (')
Tank Age:	NOT REPORTED	Tank Piping:	UNKNOWN
Tank Size (Units):	5000 (GALLONS)	Tank Material:	UNKNOWN

VISTA Address*:	<b>P G AND E EMERYVILLE</b> 4525 HOLLIS ST EMERYVILLE, CA 94608	VISTA ID#:	6509145
		Distance/Direction:	0.47 MI / SE
		Plotted as:	Point

Map ID  
**54**

<b>RCRA-LgGen - RCRA-Large Generator / SRC# 5896</b>		EPA ID:	CAD982400418
Agency Address:	SAME AS ABOVE		
Generator Class:	Generates at least 1000 kg./month of non-acutely hazardous waste ( or 1 kg./month of acutely hazardous waste).		





**SITES IN THE SURROUNDING AREA (within 1/4 - 1/2 mile) CONT.**

VISTA Address*:	<b>PACIFIC GAS ELECTRIC CO- EMERYVILLE</b> <b>4525 HOLLIS ST</b> <b>EMERYVILLE, CA 94608</b>	VISTA ID#:	1585304
		Distance/Direction:	0.47 MI / SE
		Plotted as:	Point

Map ID  
**54**

<b>SCL - State Equivalent CERCLIS List / SRC# 5948</b>	Agency ID:	01490011
--	------------	----------

<b>Agency Address:</b>	<i>PACIFIC GAS ELECTRIC CO- EMERYVILL 4525 HOLLIS STREET EMERYVILLE, CA 94608</i>
<b>Status:</b>	<i>UNKNOWN</i>
<b>Facility Type:</b>	<i>NOT AVAILABLE</i>
<b>Lead Agency:</b>	<i>DEPT OF TOXIC SUBSTANCES CONTROL</i>
<b>State Status:</b>	<i>CERTIFIED</i>
<b>Pollutant 1:</b>	<i>UNKNOWN</i>
<b>Pollutant 2:</b>	<i>UNKNOWN</i>
<b>Pollutant 3:</b>	<i>UNKNOWN</i>

VISTA Address*:	<b>SOUTHERN PACIFIC RIGHT-OF-WAY EMERYVILLE</b> <b>W. OF 4525 HOLLIS ST</b> <b>EMERYVILLE, CA 94608</b>	VISTA ID#:	1593846
		Distance/Direction:	0.49 MI / SE
		Plotted as:	Point

Map ID  
**54**

<b>SCL - State Equivalent CERCLIS List / SRC# 5948</b>	Agency ID:	01400002
--	------------	----------

<b>Agency Address:</b>	<i>SOUTHERN PACIFIC RIGHT-OF-WAY EMERYV WEST OF 4525 HOLLIS STREET EMERYVILLE, CA 94608</i>
<b>Status:</b>	<i>UNKNOWN</i>
<b>Facility Type:</b>	<i>NOT AVAILABLE</i>
<b>Lead Agency:</b>	<i>UNKNOWN</i>
<b>State Status:</b>	<i>PRELIMINARY ASSESSMENT REQUIRED/RECOMMENDED</i>
<b>Pollutant 1:</b>	<i>UNKNOWN</i>
<b>Pollutant 2:</b>	<i>UNKNOWN</i>
<b>Pollutant 3:</b>	<i>UNKNOWN</i>

VISTA Address*:	<b>AC TRANSIT</b> <b>4650 SHELLMOUND ST</b> <b>EMERYVILLE, CA 94608</b>	VISTA ID#:	8593574
		Distance/Direction:	0.49 MI / S
		Plotted as:	Point

Map ID  
**55**

<b>ERNS - Emergency Response Notification System / SRC# 5598</b>	EPA/Agency ID:	N/A
--	----------------	-----

<b>Agency Address:</b>	<i>AC TRANSIT 4650 SHELLMOUND ST EMERYVILLE, CA</i>
<b>Spill Date Time:</b>	<i>APRIL 11, 1989 08:10:00 AM</i>
<b>Spill Location:</b>	<i>4650 SHELLMOUND ST</i>
<b>Discharger Org:</b>	<i>AC TRANSIT</i>
<b>Material Spilled:</b>	<i>WASTE OIL, 1000.00 (GAL)</i>
<b>Waterway Affected:</b>	<i>TEMESCAL CREEK</i>
<b>Fields Not Reported:</b>	<i>Case Number, Source Agency, Discharger Name, Discharger Phone</i>

<b>Air Release:</b>	<b>Land Release:</b>	<b>Water Release:</b>	<b>Ground Release:</b>	<b>Facility Release:</b>	<b>Other Release:</b>
<i>NO</i>	<i>NO</i>	<i>NO</i>	<i>NO</i>	<i>NO</i>	<i>NO</i>




**SITES IN THE SURROUNDING AREA (within 1/4 - 1/2 mile) CONT.**

VISTA Address*:	<b>PFIZER INC. 4650 SELLMOUND EMERYVILLE, CA 94608</b>	VISTA ID#:	327674
		Distance/Direction:	0.49 MI / S
		Plotted as:	Point

Map ID  
**55**

**STATE UST - State Underground Storage Tank / SRC# 1612**      EPA/Agency ID: N/A

<b>Agency Address:</b>	<i>SAME AS ABOVE</i>		
<b>Underground Tanks:</b>	17		
<b>Aboveground Tanks:</b>	<i>NOT REPORTED</i>		
<b>Tanks Removed:</b>	<i>NOT REPORTED</i>		
<b>Tank ID:</b>	<i>T001U</i>	<b>Tank Status:</b>	<i>CLOSED REMOVED</i>
<b>Tank Contents:</b>	<i>UNKNOWN</i>	<b>Leak Monitoring:</b>	<i>Agency Code (')</i>
<b>Tank Age:</b>	<i>NOT REPORTED</i>	<b>Tank Piping:</b>	<i>UNKNOWN</i>
<b>Tank Size (Units):</b>	<i>748 (GALLONS)</i>	<b>Tank Material:</b>	<i>CONCRETE</i>
<b>Tank ID:</b>	<i>T001U</i>	<b>Tank Status:</b>	<i>CLOSED REMOVED</i>
<b>Tank Contents:</b>	<i>DIESEL</i>	<b>Leak Monitoring:</b>	<i>Agency Code (')</i>
<b>Tank Age:</b>	<i>NOT REPORTED</i>	<b>Tank Piping:</b>	<i>UNKNOWN</i>
<b>Tank Size (Units):</b>	<i>500 (GALLONS)</i>	<b>Tank Material:</b>	<i>UNKNOWN</i>
<b>Tank ID:</b>	<i>T001U</i>	<b>Tank Status:</b>	<i>CLOSED REMOVED</i>
<b>Tank Contents:</b>	<i>UNKNOWN</i>	<b>Leak Monitoring:</b>	<i>Agency Code (')</i>
<b>Tank Age:</b>	<i>NOT REPORTED</i>	<b>Tank Piping:</b>	<i>UNKNOWN</i>
<b>Tank Size (Units):</b>	<i>673 (GALLONS)</i>	<b>Tank Material:</b>	<i>CONCRETE</i>
<b>Tank ID:</b>	<i>T001U</i>	<b>Tank Status:</b>	<i>CLOSED REMOVED</i>
<b>Tank Contents:</b>	<i>UNKNOWN</i>	<b>Leak Monitoring:</b>	<i>Agency Code (')</i>
<b>Tank Age:</b>	<i>NOT REPORTED</i>	<b>Tank Piping:</b>	<i>UNKNOWN</i>
<b>Tank Size (Units):</b>	<i>36000 (GALLONS)</i>	<b>Tank Material:</b>	<i>CONCRETE</i>
<b>Tank ID:</b>	<i>T001U</i>	<b>Tank Status:</b>	<i>CLOSED REMOVED</i>
<b>Tank Contents:</b>	<i>UNKNOWN</i>	<b>Leak Monitoring:</b>	<i>Agency Code (')</i>
<b>Tank Age:</b>	<i>NOT REPORTED</i>	<b>Tank Piping:</b>	<i>UNKNOWN</i>
<b>Tank Size (Units):</b>	<i>2022 (GALLONS)</i>	<b>Tank Material:</b>	<i>STAINLESS STEEL</i>
<b>Tank ID:</b>	<i>T001H</i>	<b>Tank Status:</b>	<i>CLOSED REMOVED</i>
<b>Tank Contents:</b>	<i>OIL (NOT SPECIFIED)</i>	<b>Leak Monitoring:</b>	<i>Agency Code (')</i>
<b>Tank Age:</b>	<i>NOT REPORTED</i>	<b>Tank Piping:</b>	<i>UNKNOWN</i>
<b>Tank Size (Units):</b>	<i>300 (GALLONS)</i>	<b>Tank Material:</b>	<i>BARE STEEL</i>
<b>Tank ID:</b>	<i>T001U</i>	<b>Tank Status:</b>	<i>CLOSED REMOVED</i>
<b>Tank Contents:</b>	<i>LEADED GAS</i>	<b>Leak Monitoring:</b>	<i>Agency Code (')</i>
<b>Tank Age:</b>	<i>NOT REPORTED</i>	<b>Tank Piping:</b>	<i>UNKNOWN</i>
<b>Tank Size (Units):</b>	<i>1000 (GALLONS)</i>	<b>Tank Material:</b>	<i>UNKNOWN</i>
<b>Tank ID:</b>	<i>T001U</i>	<b>Tank Status:</b>	<i>CLOSED REMOVED</i>
<b>Tank Contents:</b>	<i>DIESEL</i>	<b>Leak Monitoring:</b>	<i>Agency Code (')</i>
<b>Tank Age:</b>	<i>NOT REPORTED</i>	<b>Tank Piping:</b>	<i>UNKNOWN</i>
<b>Tank Size (Units):</b>	<i>12000 (GALLONS)</i>	<b>Tank Material:</b>	<i>BARE STEEL</i>
<b>Tank ID:</b>	<i>T001U</i>	<b>Tank Status:</b>	<i>CLOSED REMOVED</i>
<b>Tank Contents:</b>	<i>DIESEL</i>	<b>Leak Monitoring:</b>	<i>Agency Code (')</i>
<b>Tank Age:</b>	<i>NOT REPORTED</i>	<b>Tank Piping:</b>	<i>UNKNOWN</i>
<b>Tank Size (Units):</b>	<i>12000 (GALLONS)</i>	<b>Tank Material:</b>	<i>BARE STEEL</i>



**SITES IN THE SURROUNDING AREA (within 1/4 - 1/2 mile) CONT.**

Tank ID:	T001U	Tank Status:	CLOSED REMOVED
Tank Contents:	DIESEL	Leak Monitoring:	Agency Code (')
Tank Age:	NOT REPORTED	Tank Piping:	UNKNOWN
Tank Size (Units):	12000 (GALLONS)	Tank Material:	BARE STEEL
Tank ID:	T001U	Tank Status:	CLOSED REMOVED
Tank Contents:	DIESEL	Leak Monitoring:	Agency Code (')
Tank Age:	NOT REPORTED	Tank Piping:	UNKNOWN
Tank Size (Units):	12000 (GALLONS)	Tank Material:	BARE STEEL
Tank ID:	T001U	Tank Status:	CLOSED REMOVED
Tank Contents:	DIESEL	Leak Monitoring:	Agency Code (')
Tank Age:	NOT REPORTED	Tank Piping:	UNKNOWN
Tank Size (Units):	12000 (GALLONS)	Tank Material:	BARE STEEL
Tank ID:	T001U	Tank Status:	CLOSED REMOVED
Tank Contents:	DIESEL	Leak Monitoring:	Agency Code (')
Tank Age:	NOT REPORTED	Tank Piping:	UNKNOWN
Tank Size (Units):	12000 (GALLONS)	Tank Material:	BARE STEEL
Tank ID:	T001U	Tank Status:	CLOSED REMOVED
Tank Contents:	DIESEL	Leak Monitoring:	Agency Code (')
Tank Age:	NOT REPORTED	Tank Piping:	UNKNOWN
Tank Size (Units):	12000 (GALLONS)	Tank Material:	BARE STEEL
Tank ID:	T001U	Tank Status:	CLOSED REMOVED
Tank Contents:	DIESEL	Leak Monitoring:	Agency Code (')
Tank Age:	NOT REPORTED	Tank Piping:	UNKNOWN
Tank Size (Units):	12000 (GALLONS)	Tank Material:	BARE STEEL

<b>Regional CERCLIS / SRC# 2462</b>	EPA ID:	CAD009206178
-------------------------------------	---------	--------------


<b>Agency Address:</b>	PFIZER INC 4650 SHELLMOUND ST EMERYVILLE, CA 94608
------------------------	--

<b>Regional Utility Description:</b>	ACIDS
--------------------------------------	-------

<b>Regional CERCLIS / SRC# 2462</b>	EPA ID:	CAD009206178
-------------------------------------	---------	--------------

<b>Agency Address:</b>	PFIZER INC 4650 SHELLMOUND ST EMERYVILLE, CA 94608
------------------------	--

<b>Regional Utility Description:</b>	OTHER:PAINT, PIGMENTS POSSIBLE RESINS
--------------------------------------	---------------------------------------



\* VISTA address includes enhanced city and ZIP.

For more information call VISTA Information Solutions, Inc. at 1 - 800 - 767 - 0403.

Report ID: 662301901


Date of Report: August 3, 1999

Version 2.6.1

Page #152

**SITES IN THE SURROUNDING AREA (within 1/4 - 1/2 mile) CONT.**

<b>Regional CERCLIS / SRC# 2462</b>		<b>EPA ID:</b>	CAD009206178
<b>Agency Address:</b>		PFIZER INC 4650 SHELLMOUND ST EMERYVILLE, CA 94608	
<b>Regional Utility Description:</b> RCRA REGULATED: TSD FACIL (NON HANDLER) SEE NOTIFICATION PARTA FILE			
<b>Regional CERCLIS / SRC# 2462</b>		<b>EPA ID:</b>	CAD009206178
<b>Agency Address:</b>		PFIZER INC 4650 SHELLMOUND ST EMERYVILLE, CA 94608	
<b>Regional Utility Description:</b> ABOVE GROUND TANKS- FIBERGLASS LINED 13600 GAL CONTAIN PICKLE LIQUOR.			
<b>Regional CERCLIS / SRC# 2462</b>		<b>EPA ID:</b>	CAD009206178
<b>Agency Address:</b>		PFIZER INC 4650 SHELLMOUND ST EMERYVILLE, CA 94608	
<b>Regional Utility Description:</b> ABOVE GROUND TANKS BRICK LINED 18400 GAL CONTAIN FERROUS SULFATE STORAGE			
<b>CORTESE / SRC# 4840</b>		<b>Agency ID:</b>	01-1165
<b>Agency Address:</b>		PFIZER PIGMENTS INC 4650 SHELLMOUND EMERYVILLE, CA 94608	
<b>List Name:</b>		LEAKING TANK	
<b>Site ID:</b>		01-1165	
<b>STATE LUST - State Leaking Underground Storage Tank / SRC# 5032</b>		<b>EPA/Agency ID:</b>	N/A
<b>Agency Address:</b>		PFIZER PIGMENTS INC 4650 SHELLMOUND ST EMERYVILLE, CA 94608	
<b>Facility ID:</b>		01-1165	
<b>Leak Date:</b>		02/02/1988	
<b>Leak Report Date:</b>		08/01/1988	
<b>Site Assessment Began:</b>		08/12/1988	
<b>Pollution Characterization Date:</b>		03/29/1990	
<b>Leak Detection Method:</b>		TANK CLOSURE	
<b>Leak Cause:</b>		STRUCTURE FAILURE	
<b>Leak Source:</b>		TANK	
<b>Substance:</b>		DIESEL SOLVENTS-VOC	
<b>Remediation Event:</b>		HOW STOPPED: CLOSE TANK STOP DATE: 02/02/1988	
<b>Remediation Status:</b>		POLLUTION CHARACTERIZATION	
<b>Media Affected:</b>		OTHER GROUND WATER	
<b>Funding:</b>		FEDERAL	
<b>Description / Comment:</b>		FP MW RW4(1/22/90); 1,2DCA, ACETONE, 4-METHYL-2-PENTANONE, MEK GW FROM WO TANK	
<b>Description / Comment:</b>		PART OF GW FLOW STUDY CONDUCTED BY ACDEH DTSC-7/96	
<b>NFRAP / SRC# 5791</b>		<b>EPA ID:</b>	CAD009206178
<b>Agency Address:</b>		PFIZER INC 4650 SHELLMOUND ST EMERYVILLE, CA 94608	
<b>Alias Name:</b>		LANDFILL EXTENDING INTO SF BAY	
<b>Alias Street:</b>		NOT REPORTED	
<b>Alias City:</b>	NOT REPORTED	<b>Alias Latitude:</b>	0
<b>Alias Zip:</b>	NOT REPORTED	<b>Alias Longitude:</b>	0
<b>Alias State:</b>	CA		



\* VISTA address includes enhanced city and ZIP.

For more information call VISTA Information Solutions, Inc. at 1 - 800 - 767 - 0403.

Report ID: 662301901


Date of Report: August 3, 1999

Version 2.6.1

Page #153

**SITES IN THE SURROUNDING AREA (within 1/4 - 1/2 mile) CONT.**

<b>Alias Description:</b>	<i>PREVIOUS EPA ID# AZD 981 416 977</i>		
<b>EPA Region:</b>	9		
<b>Congressional District:</b>	8		
<b>Federal Facility:</b>	<i>Agency Code ()</i>		
<b>Facility Ownership:</b>	<i>UNKNOWN</i>		
<b>Site Incident Category:</b>	<i>unknown</i>		
<b>Federal Facility Docket:</b>	<i>SITE IS NOT INCLUDED ON THE DOCKET</i>		
<b>NPL Status:</b>	<i>NOT ON NPL</i>		
<b>Incident Type:</b>	<i>Unknown</i>		
<b>Proposed NPL Update #:</b>	0		
<b>Final NPL Update #:</b>	0		
<b>Financial Management System ID:</b>	<i>NOT REPORTED</i>		
<b>Latitude:</b>	3750150		
<b>Longitude:</b>	12217300		
<b>Lat/Long Source:</b>	<i>RESEARCHED BY THE REGION AND MANUALLY ENTERED</i>		
<b>Lat/Long Accuracy:</b>	<i>Unknown</i>		
<b>Dioxin Tier:</b>	<i>Unknown</i>		
<b>USGS Hydro Unit:</b>	18050002		
<b>RCRA Indicator:</b>	<i>YES (RCRA FACILITY)</i>		
<b>Unit Id:</b>	0		
<b>Unit Name:</b>	<i>ENTIRE SITE</i>		
<b>Type:</b>	<i>DISCOVERY</i>	<b>Lead Agency:</b>	<i>EPA FUND-FINANCED</i>
<b>Qualifier:</b>	<i>UNKNOWN</i>	<b>Category:</b>	<i>Unknown</i>
<b>Name:</b>	<i>NOT REPORTED</i>	<b>Actual Start Date:</b>	<i>NOT REPORTED</i>
<b>Plan Status:</b>	<i>Unknown</i>	<b>Actual Completion Date:</b>	<i>UNKNOWN</i>
<b>Type:</b>	<i>PRELIMINARY ASSESSMENT</i>	<b>Lead Agency:</b>	<i>EPA FUND-FINANCED</i>
<b>Qualifier:</b>	<i>NO FURTHER REMEDIAL ACTION PLANNED</i>	<b>Category:</b>	<i>Unknown</i>
<b>Name:</b>	<i>NOT REPORTED</i>	<b>Actual Start Date:</b>	<i>UNKNOWN</i>
<b>Plan Status:</b>	<i>Unknown</i>	<b>Actual Completion Date:</b>	<i>UNKNOWN</i>
<b>RCRA-LqGen - RCRA-Large Generator / SRC# 5896</b>		<b>EPA ID:</b>	CAD009206178
<b>Agency Address:</b>	<i>CITY OF EMERYVILLE 4650 SHELLMOUND ST EMERYVILLE, CA 94608</i>		
<b>Generator Class:</b>	<i>Generates at least 1000 kg./month of non-acutely hazardous waste ( or 1 kg./month of acutely hazardous waste).</i>		



\* VISTA address includes enhanced city and ZIP.

For more information call VISTA Information Solutions, Inc. at 1 - 800 - 767 - 0403.

Report ID: 662301901

Date of Report: August 3, 1999

Version 2.6.1

Page #154

**SITES IN THE SURROUNDING AREA (within 1/4 - 1/2 mile) CONT.**

<b>CORRACTS / SRC# 5896</b>		<b>EPA ID:</b>	<b>CAD009206178</b>
<b>Agency Address:</b>	<i>CITY OF EMERYVILLE 4650 SHELLMOUND ST EMERYVILLE, CA 94608</i>		
<b>Prioritization Status:</b>	<i>LOW</i>		
<b>RCRA Facility Assessment Completed:</b>	<i>NO</i>		
<b>Notice of Contamination:</b>	<i>NO</i>		
<b>Determination of need For a RFI (RCRA Facility Investigation):</b>	<i>NO</i>		
<b>RFI Imposed:</b>	<i>NO</i>		
<b>RFI Workplan Notice of Deficiency Issued:</b>	<i>NO</i>		
<b>RFI Workplan Approved:</b>	<i>NO</i>		
<b>RFI Report Received:</b>	<i>NO</i>		
<b>RFI Approved:</b>	<i>NO</i>		
<b>No Further Corrective Action at this Time:</b>	<i>NO</i>		
<b>Stabilization Mesaures Evaluation:</b>	<i>NO</i>		
<b>CMS (Corrective Measure Study) Imposition:</b>	<i>NO</i>		
<b>CMS Workplan Approved:</b>	<i>NO</i>		
<b>CMS Report Received:</b>	<i>NO</i>		
<b>CMS Approved:</b>	<i>NO</i>		
<b>Date for Remedy Selection (CM Imposed):</b>	<i>NO</i>		
<b>Corrective Measures Design Approved:</b>	<i>NO</i>		
<b>Corrective Measures Investigation Workplan Approved:</b>	<i>NO</i>		
<b>Certification of Remedy Completion:</b>	<i>NO</i>		
<b>Stabilization Measures Implementation:</b>	<i>NO</i>		
<b>Stabilization Measures Completed:</b>	<i>NO</i>		
<b>Corrective Action Process Termination:</b>	<i>NO</i>		
<b>STATE LUST - State Leaking Underground Storage Tank / SRC# 6024</b>		<b>EPA/Agency ID:</b>	<b>N/A</b>
<b>Agency Address:</b>	<i>PFIZER PIGMENTS 4650 SHELLMOUND ST EMERYVILLE, CA 94608</i>		
<b>Facility ID:</b>	<i>365</i>		
<b>Leak Report Date:</b>	<i>02/02/88</i>		
<b>Site Assessment Began:</b>	<i>08/12/88</i>		
<b>Pollution Characterization Date:</b>	<i>03/29/90</i>		
<b>Substance:</b>	<i>SOLVENTS-VOC</i>		
<b>Remediation Event:</b>	<i>REPLACE SUPPLY</i>		
<b>Remediation Status:</b>	<i>FURTHER SITE ASSESSMENT UNDERWAY</i>		
<b>Media Affected:</b>	<i>OTHER GROUND WATER</i>		
<b>Lead Agency:</b>	<i>LOCAL AGENCY</i>		
<b>Region / District:</b>	<i>SAN FRANCISCO BAY RE</i>		
<b>Description / Comment:</b>	<i>COUNTY: ALAMEDA REVIEW DATE: 03/18/99</i>		



\* VISTA address includes enhanced city and ZIP.

For more information call VISTA Information Solutions, Inc. at 1 - 800 - 767 - 0403.

Report ID: 662301901

Date of Report: August 3, 1999

Version 2.6.1

Page #155

**SITES IN THE SURROUNDING AREA (within 1/4 - 1/2 mile) CONT.**

VISTA Address*:	<b>SOUTH BAYFRONT PROJECT</b> <b>4650, 5500, 5600 SHELLMOUND STREET</b> <b>EMERYVILLE, CA 94608</b>	VISTA ID#:	7859013
		Distance/Direction:	0.49 MI / S
		Plotted as:	Point

Map ID  
**55**

<b>SCL - State Equivalent CERCLIS List / SRC# 5948</b>		Agency ID:	01890019
Agency Address:	SAME AS ABOVE		
Status:	UNKNOWN		
Facility Type:	NOT AVAILABLE		
Lead Agency:	DEPT OF TOXIC SUBSTANCES CONTROL		
State Status:	VOLUNTARY CLEANUP		
Pollutant 1:	UNKNOWN		
Pollutant 2:	UNKNOWN		
Pollutant 3:	UNKNOWN		


VISTA Address*:	<b>HARCROS PIGMENTS INC.</b> <b>4650 SHELLMOUND ST.</b> <b>EMERYVILLE, CA 94608</b>	VISTA ID#:	3146428
		Distance/Direction:	0.49 MI / S
		Plotted as:	Point

Map ID  
**55**

<b>TRIS - Toxic Release Inventory System / SRC# 4946</b>		EPA ID:	CAD009206178
Agency Address:	SAME AS ABOVE		
<b>Chemical Abstract Service Registry:</b>			<b>Quantity Released:</b>
ETHYLENE GLYCOL			3062.00 (POUNDS)

<b>STATE UST - State Underground Storage Tank / SRC# 5275</b>		EPA/Agency ID:	N/A
Agency Address:	ELEMENTIS PIGMENTS 4650 SHELLMOUND ST EMERYVILLE, CA 94608		
Underground Tanks:	2		
Aboveground Tanks:	NOT REPORTED		
Tanks Removed:	NOT REPORTED		
Tank ID:	T001U	Tank Status:	CURRENT
Tank Contents:	NOT AVAILABLE	Leak Monitoring:	NOT AVAILABLE
Tank Age:	NOT REPORTED	Tank Piping:	NOT AVAILABLE
Tank Size (Units):	NOT REPORTED (NOT AVAILABLE)	Tank Material:	NOT AVAILABLE

<b>ERNS - Emergency Response Notification System / SRC# 5598</b>		Agency ID:	92-3156		
Agency Address:	HARECROSS PIGMENTS 4650 SHELL MOUND DRIVE EMERYVILLE, CA 94608				
Spill Date Time:	MARCH 24, 1992 11:00:00 PM				
Case Number:	92-3156				
Spill Location:	4650 SHELL MOUND DRIVE				
Source Agency:	E				
Discharger Org:	HARECROSS PIGMENTS				
Material Spilled:	YELLOW OXIDE PIGMENT, 200.00 (GAL)				
Fields Not Reported:	Discharger Name, Discharger Phone, Waterway Affected				
<b>Air Release:</b>	<b>Land Release:</b>	<b>Water Release:</b>	<b>Ground Release:</b>	<b>Facility Release:</b>	<b>Other Release:</b>
NO	NO	NO	NO	NO	NO



\* VISTA address includes enhanced city and ZIP.

For more information call VISTA Information Solutions, Inc. at 1 - 800 - 767 - 0403.

Report ID: 662301901

Date of Report: August 3, 1999

Version 2.6.1

Page #156

**SITES IN THE SURROUNDING AREA (within 1/4 - 1/2 mile) CONT.**

<b>SCL - State Equivalent CERCLIS List / SRC# 5948</b>		Agency ID:	01280006
<b>Agency Address:</b>	ELEMENTIS PIGMENTS 4650 SHELLMOUND STREET EMERYVILLE, CA 94608		
<b>Status:</b>	UNKNOWN		
<b>Facility Type:</b>	NOT AVAILABLE		
<b>Lead Agency:</b>	DEPT OF TOXIC SUBSTANCES CONTROL		
<b>State Status:</b>	OTHER		
<b>Pollutant 1:</b>	UNKNOWN		
<b>Pollutant 2:</b>	UNKNOWN		
<b>Pollutant 3:</b>	UNKNOWN		

<b>VISTA Address*:</b>	<b>ATLAS PACIFIC ENGRG CO INC DEL 1321-67TH ST AT HOLLIS ST EMERYVILLE, CA 94608</b>	<b>VISTA ID#:</b>	31192
		<b>Distance/Direction:</b>	0.49 MI / N
		<b>Plotted as:</b>	Point

Map ID  
**56**

<b>RCRA-SmGen - RCRA-Small Generator / SRC# 5896</b>		EPA ID:	CAD009130899
<b>Agency Address:</b>	SAME AS ABOVE		
<b>Generator Class:</b>	Generates 100 kg./month but less than 1000 kg./month of non-acutely hazardous waste		

<b>VISTA Address*:</b>	<b>PHARMEX LTD 1499 67TH ST EMERYVILLE, CA 94608</b>	<b>VISTA ID#:</b>	328189
		<b>Distance/Direction:</b>	0.50 MI / NW
		<b>Plotted as:</b>	Point


Map ID  
**57**

<b>RCRA-LgGen - RCRA-Large Generator / SRC# 5896</b>		EPA ID:	CAD981167422
<b>Agency Address:</b>	SAME AS ABOVE		
<b>Generator Class:</b>	Generates at least 1000 kg./month of non-acutely hazardous waste ( or 1 kg./month of acutely hazardous waste).		

<b>VISTA Address*:</b>	<b>AA JOHNSON SON, INC. 1164 066TH EMERYVILLE, CA 94608</b>	<b>VISTA ID#:</b>	4016125
		<b>Distance/Direction:</b>	0.50 MI / N
		<b>Plotted as:</b>	Point

Map ID  
**58**

<b>STATE UST - State Underground Storage Tank / SRC# 1612</b>		EPA/Agency ID:	N/A
<b>Agency Address:</b>	AA JOHNSON SON, INC. 1164 066TH OAKLAND, CA 94608		
<b>Underground Tanks:</b>	2		
<b>Aboveground Tanks:</b>	NOT REPORTED		
<b>Tanks Removed:</b>	NOT REPORTED		
<b>Tank ID:</b>	T001U	<b>Tank Status:</b>	ACTIVE/IN SERVICE
<b>Tank Contents:</b>	DIESEL	<b>Leak Monitoring:</b>	Agency Code ( ' )
<b>Tank Age:</b>	NOT REPORTED	<b>Tank Piping:</b>	UNKNOWN
<b>Tank Size (Units):</b>	1000 (GALLONS)	<b>Tank Material:</b>	UNKNOWN
<b>Tank ID:</b>	T001U	<b>Tank Status:</b>	ACTIVE/IN SERVICE
<b>Tank Contents:</b>	LEADED GAS	<b>Leak Monitoring:</b>	Agency Code ( ' )
<b>Tank Age:</b>	NOT REPORTED	<b>Tank Piping:</b>	UNKNOWN
<b>Tank Size (Units):</b>	8000 (GALLONS)	<b>Tank Material:</b>	UNKNOWN



\* VISTA address includes enhanced city and ZIP.

For more information call VISTA Information Solutions, Inc. at 1 - 800 - 767 - 0403.

Report ID: 662301901

Date of Report: August 3, 1999

Version 2.6.1

Page #157



**SITES IN THE SURROUNDING AREA (within 1/2 - 1 mile)**

VISTA Address*:	<b>EMERYVILLE - OPEN TOP RECONDIT</b> <b>4500 SHELLMOUND</b> <b>EMERYVILLE, CA 94608</b>	VISTA ID#:	1237646
		Distance/Direction:	0.51 MI / S
		Plotted as:	Point
<b>STATE UST - State Underground Storage Tank / SRC# 1612</b>		EPA/Agency ID:	N/A
Agency Address:	SAME AS ABOVE		
Underground Tanks:	1		
Aboveground Tanks:	NOT REPORTED		
Tanks Removed:	NOT REPORTED		
Tank ID:	T001U	Tank Status:	CLOSED REMOVED
Tank Contents:	UNKNOWN	Leak Monitoring:	Agency Code (*)
Tank Age:	NOT REPORTED	Tank Piping:	UNKNOWN
Tank Size (Units):	3500 (GALLONS)	Tank Material:	CONCRETE

Map ID  
**55**

VISTA Address*:	<b>MYERS CONTAINER CORP</b> <b>4500 SHELLMOUND</b> <b>EMERYVILLE, CA 94608</b>	VISTA ID#:	288604
		Distance/Direction:	0.51 MI / S
		Plotted as:	Point
<b>STATE LUST - State Leaking Underground Storage Tank / SRC# 4579</b>		EPA/Agency ID:	N/A
Agency Address:	MYERS CONTAINER CORP 4500 SHELLMOUND EMERYVILLE, CA 01S0200		
Facility ID:	01S0200		
Leak Report Date:	19900110		
Contamination Confirmed Date:	000003.*		
Wells Impacted:	0		
Remediation Status:	ACTIVE		
Priority:	NOT ON PRIORITY LIST		
Lead Agency:	SA		
Contact:	SA		

Map ID  
**55**


<b>CORTESE / SRC# 4840</b>	Agency ID:	01340110
Agency Address:	MYERS DRUM - EMERYVILLE 4500 SHELLMOUND EMERYVILLE, CA 94608	
List Name:	CALSITE	
Site ID:	01340110	

<b>STATE UST - State Underground Storage Tank / SRC# 5275</b>		EPA/Agency ID:	N/A
Agency Address:	MYERS DRUM COMPANY 4500 SHELLMOUND ST EMERYVILLE, CA 94608		
Underground Tanks:	NOT REPORTED		
Aboveground Tanks:	NOT REPORTED		
Tanks Removed:	NOT REPORTED		
Tank ID:	T001U	Tank Status:	REMOVED
Tank Contents:	NOT AVAILABLE	Leak Monitoring:	NOT AVAILABLE
Tank Age:	NOT REPORTED	Tank Piping:	NOT AVAILABLE
Tank Size (Units):	NOT REPORTED (NOT AVAILABLE)	Tank Material:	NOT AVAILABLE



**SITES IN THE SURROUNDING AREA (within 1/2 - 1 mile) CONT.**

<b>CERCLIS / SRC# 5790</b>		<b>EPA ID:</b>	CAT000624957
<b>Agency Address:</b>	MYERS DRUM #2 4500 SHELMOUND ST. EMERYVILLE, CA 94608		
<b>EPA Region:</b>	9		
<b>Congressional District:</b>	0		
<b>Federal Facility:</b>	Agency Code ( )		
<b>Facility Ownership:</b>	PRIVATE		
<b>Site Incident Category:</b>	unknown		
<b>Federal Facility Docket:</b>	SITE IS NOT INCLUDED ON THE DOCKET		
<b>NPL Status:</b>	NOT ON NPL		
<b>Incident Type:</b>	Unknown		
<b>Proposed NPL Update #:</b>	0		
<b>Final NPL Update #:</b>	0		
<b>Financial Management System ID:</b>	NOT REPORTED		
<b>Latitude:</b>	0		
<b>Longitude:</b>	0		
<b>Lat/Long Source:</b>	Agency Code ( )		
<b>Lat/Long Accuracy:</b>	Unknown		
<b>Dioxin Tier:</b>	Unknown		
<b>USGS Hydro Unit:</b>	18050002		
<b>RCRA Indicator:</b>	Unknown		
<b>Unit Id:</b>	0		
<b>Unit Name:</b>	SITEWIDE		
<b>Type:</b>	DISCOVERY	<b>Lead Agency:</b>	EPA FUND-FINANCED
<b>Qualifier:</b>	UNKNOWN	<b>Category:</b>	Unknown
<b>Name:</b>	NOT REPORTED	<b>Actual Start Date:</b>	NOT REPORTED
<b>Plan Status:</b>	Unknown	<b>Actual Completion Date:</b>	OCTOBER 18, 1993
<b>RCRA-LgGen - RCRA-Large Generator / SRC# 5896</b>		<b>EPA ID:</b>	CAT000624957
<b>Agency Address:</b>	MYERS DRUM CO 4500 SHELLMOUND AVE EMERYVILLE, CA 94608		
<b>Generator Class:</b>	Generates at least 1000 kg./month of non-acutely hazardous waste ( or 1 kg./month of acutely hazardous waste).		
<b>RCRA-Violations / SRC# 5896</b>		<b>EPA ID:</b>	CAT000624957
<b>Agency Address:</b>	MYERS DRUM CO 4500 SHELLMOUND AVE EMERYVILLE, CA 94608		
<b>Enforcement Number:</b>	198507240		
<b>Enforcement Agency:</b>	State		
<b>Action Date:</b>	JULY 24, 1985		
<b>Action Type:</b>	WRITTEN INFORMAL		
<b>Penalty Assessed:</b>	NOT REPORTED		
<b>Penalty Settlement:</b>	NOT REPORTED		



\* VISTA address includes enhanced city and ZIP.

For more information call VISTA Information Solutions, Inc. at 1 - 800 - 767 - 0403.

Report ID: 662301901

Date of Report: August 3, 1999

Version 2.6.1

Page #159

**SITES IN THE SURROUNDING AREA (within 1/2 - 1 mile) CONT.**

Violation Type: GENERATOR--OTHER REQUIREMENTS  
 Violation Date: JULY 24, 1985  
 Violation Class: 2  
 Actual Compliance Date: AUGUST 6, 1987  
 Scheduled Compliance Date: AUGUST 24, 1985

**SPL - State Equivalent Priority List / SRC# 5949** Agency ID: 01340110  
 Agency Address: MYERS DRUM - EMERYVILLE  
 4500 SHELLMOUND STREET  
 EMERYVILLE, CA 94608  
 Status: UNKNOWN  
 Facility Type: NOT AVAILABLE  
 Lead Agency: DEPT OF TOXIC SUBSTANCES CONTROL  
 State Status: ANNUAL WORK PLAN  
 Pollutant 1: UNKNOWN  
 Pollutant 2: UNKNOWN  
 Pollutant 3: UNKNOWN

VISTA Address\*: **VETERANS AFFAIRS OUTPATIENT CLINIC**  
**841 FOLGER AVE**  
**BERKELEY, CA 94710**  
 VISTA ID#: 6479634  
 Distance/Direction: 0.56 MI / N  
 Plotted as: Point

Map ID  
**56**

**RCRA-SmGen - RCRA-Small Generator / SRC# 5896** EPA ID: CAR000006528  
 Agency Address: SAME AS ABOVE  
 Generator Class: Generates 100 kg./month but less than 1000 kg./month of non-acutely hazardous waste


VISTA Address\*: **COULTER STEEL FORGE CO.**  
**1494 67TH**  
**EMERYVILLE, CA 94608**  
 VISTA ID#: 103567  
 Distance/Direction: 0.50 MI / NW  
 Plotted as: Point

Map ID  
**57**

**STATE UST - State Underground Storage Tank / SRC# 1612** EPA/Agency ID: N/A  
 Agency Address: COULTER STEEL FORGE CO.  
 1494 67TH  
 EMERYVILLE, CA 94662  
 Underground Tanks: 2  
 Aboveground Tanks: NOT REPORTED  
 Tanks Removed: NOT REPORTED

Tank ID:	T001U	Tank Status:	CLOSED REMOVED
Tank Contents:	DIESEL	Leak Monitoring:	Agency Code ( )
Tank Age:	NOT REPORTED	Tank Piping:	UNKNOWN
Tank Size (Units):	10000 (GALLONS)	Tank Material:	UNKNOWN
Tank ID:	T001U	Tank Status:	ACTIVE/IN SERVICE
Tank Contents:	LEADED GAS	Leak Monitoring:	Agency Code ( )
Tank Age:	NOT REPORTED	Tank Piping:	UNKNOWN
Tank Size (Units):	1000 (GALLONS)	Tank Material:	UNKNOWN

**TRIS - Toxic Release Inventory System / SRC# 4946** EPA ID: CAD009114265  
 Agency Address: COULTER STEEL FORGE CO.  
 1494 67TH ST.  
 EMERYVILLE, CA 94608  
 Chemical Abstract Service Registry: COPPER  
 Quantity Released: NOT REPORTED (POUNDS)



\* VISTA address includes enhanced city and ZIP.

For more information call VISTA Information Solutions, Inc. at 1 - 800 - 767 - 0403.

Report ID: 662301901

Date of Report: August 3, 1999

Version 2.6.1

Page #160

**SITES IN THE SURROUNDING AREA (within 1/2 - 1 mile) CONT.**

<b>Chemical Abstract Service Registry:</b>	<b>Quantity Released:</b>
CHROMIUM	6060.00 (POUNDS)
NICKEL	6685.00 (POUNDS)
<b>STATE LUST - State Leaking Underground Storage Tank / SRC# 5032</b>	EPA/Agency ID: N/A
<b>Agency Address:</b>	COULTER STEEL FORGE COMPANY 1494 67TH ST EMERYVILLE, CA 94608
<b>Facility ID:</b>	01-1415
<b>Leak Date:</b>	12/27/1991
<b>Leak Report Date:</b>	12/27/1991
<b>Site Assessment Plan Submitted:</b>	12/19/1991
<b>Case Closed Date:</b>	05/16/1996
<b>Leak Detection Method:</b>	TANK CLOSURE
<b>Leak Cause:</b>	UNKNOWN
<b>Leak Source:</b>	TANK
<b>Substance:</b>	DIESEL
<b>Remediation Event:</b>	EXCAVATE AND DISPOSE
<b>Remediation Event:</b>	HOW STOPPED: CLOSE TANKSTOP DATE: 12/27/1991
<b>Remediation Status:</b>	CASE CLOSED
<b>Media Affected:</b>	SOIL ONLY
<b>Funding:</b>	FEDERAL
<b>Description / Comment:</b>	ARCHIVED 11/1/96 CONTROL NO 120-105
<b>Description / Comment:</b>	REQ CASE CLOSURE 3/7/96: CASE CLOSED!!
<b>Description / Comment:</b>	SRC 0904755
<b>STATE UST - State Underground Storage Tank / SRC# 5275</b>	EPA/Agency ID: N/A
<b>Agency Address:</b>	COULTER STEEL FORGE CO. 1494 67TH ST EMERYVILLE, CA 94608
<b>Underground Tanks:</b>	NOT REPORTED
<b>Aboveground Tanks:</b>	NOT REPORTED
<b>Tanks Removed:</b>	NOT REPORTED
<b>Tank ID:</b>	T001U
<b>Tank Status:</b>	REMOVED
<b>Tank Contents:</b>	NOT AVAILABLE
<b>Leak Monitoring:</b>	NOT AVAILABLE
<b>Tank Age:</b>	NOT REPORTED
<b>Tank Piping:</b>	NOT AVAILABLE
<b>Tank Size (Units):</b>	NOT REPORTED (NOT AVAILABLE)
<b>Tank Material:</b>	NOT AVAILABLE
<b>RCRA-SmGen - RCRA-Small Generator / SRC# 5896</b>	EPA ID: CAD009114265
<b>Agency Address:</b>	COULTER STEEL FORGE CO 1494 67TH ST EMERYVILLE, CA 94608
<b>Generator Class:</b>	Generates 100 kg./month but less than 1000 kg./month of non-acutely hazardous waste
<b>STATE LUST - State Leaking Underground Storage Tank / SRC# 6024</b>	EPA/Agency ID: N/A
<b>Agency Address:</b>	COULTER STEEL FORGE COMPANY 1494 67TH ST EMERYVILLE, CA 94608
<b>Facility ID:</b>	1385
<b>Leak Report Date:</b>	12/27/91
<b>Site Assessment Plan Submitted:</b>	12/19/91
<b>Case Closed Date:</b>	05/16/96
<b>Remediation Event:</b>	EXCAVATE AND DISPOSE
<b>Remediation Status:</b>	CASE CLOSED



\* VISTA address includes enhanced city and ZIP.

For more information call VISTA Information Solutions, Inc. at 1 - 800 - 767 - 0403.

Report ID: 662301901

Date of Report: August 3, 1999

Version 2.6.1

Page #161

**SITES IN THE SURROUNDING AREA (within 1/2 - 1 mile) CONT.**

Media Affected:	SOIL ONLY
Lead Agency:	LOCAL AGENCY
Region / District:	SAN FRANCISCO BAY RE
Description / Comment:	COUNTY: ALAMEDA REVIEW DATE: 08/07/96

VISTA Address*:	<b>CLEARPRINT PAPER COMPANY</b> <b>1482 67TH</b> <b>EMERYVILLE, CA 94608</b>	VISTA ID#:	7430903
		Distance/Direction:	0.50 MI / NW
		Plotted as:	Point
CORTESE / SRC# 4840		Agency ID:	01-2083

Map ID  
**57**

Agency Address:	SAME AS ABOVE
List Name:	LEAKING TANK
Site ID:	01-2083


VISTA Address*:	<b>CLEARPRINT PAPER CO</b> <b>1482 67TH</b> <b>EMERYVILLE, CA 94608</b>	VISTA ID#:	87420
		Distance/Direction:	0.50 MI / NW
		Plotted as:	Point
STATE UST - State Underground Storage Tank / SRC# 1612		EPA/Agency ID:	N/A

Map ID  
**57**

Agency Address:	SAME AS ABOVE
Underground Tanks:	4
Aboveground Tanks:	NOT REPORTED
Tanks Removed:	NOT REPORTED

Tank ID:	U001U	Tank Status:	ACTIVE/IN SERVICE
Tank Contents:	MISC. CHEMICAL	Leak Monitoring:	Agency Code (')
Tank Age:	NOT REPORTED	Tank Piping:	UNKNOWN
Tank Size (Units):	1000 (GALLONS)	Tank Material:	BARE STEEL
Tank ID:	U001U	Tank Status:	ACTIVE/IN SERVICE
Tank Contents:	EMPTY	Leak Monitoring:	Agency Code (')
Tank Age:	NOT REPORTED	Tank Piping:	UNKNOWN
Tank Size (Units):	9450 (GALLONS)	Tank Material:	FIBERGLASS
Tank ID:	U001U	Tank Status:	ACTIVE/IN SERVICE
Tank Contents:	MISC. CHEMICAL	Leak Monitoring:	Agency Code (')
Tank Age:	NOT REPORTED	Tank Piping:	UNKNOWN
Tank Size (Units):	10000 (GALLONS)	Tank Material:	FIBERGLASS
Tank ID:	U001U	Tank Status:	ACTIVE/IN SERVICE
Tank Contents:	EMPTY	Leak Monitoring:	Agency Code (')
Tank Age:	NOT REPORTED	Tank Piping:	UNKNOWN
Tank Size (Units):	8000 (GALLONS)	Tank Material:	BARE STEEL

STATE LUST - State Leaking Underground Storage Tank / SRC# 5032		EPA/Agency ID:	N/A
Agency Address:	CLEARPRINT PAPER COMPANY 1482 67TH ST EMERYVILLE, CA 94608		
Facility ID:	01-2083		
Leak Date:	09/21/1994		
Leak Report Date:	10/09/1994		
Leak Detection Method:	OTHER MEANS		
Leak Cause:	UNKNOWN		
Leak Source:	TANK		



\* VISTA address includes enhanced city and ZIP.

For more information call VISTA Information Solutions, Inc. at 1 - 800 - 767 - 0403.

Report ID: 662301901

Date of Report: August 3, 1999

Version 2.6.1

Page #162

**SITES IN THE SURROUNDING AREA (within 1/2 - 1 mile) CONT.**

<b>Substance:</b>	SOLVENTS-VOC
<b>Remediation Event:</b>	HOW STOPPED: OTHER MEANS STOP DATE: 09/21/1994
<b>Remediation Status:</b>	LEAK IS SUSPECTED AT SIGHT, BUT NOT CONF
<b>Media Affected:</b>	SOIL ONLY
<b>Funding:</b>	FEDERAL

<b>STATE UST - State Underground Storage Tank / SRC# 5275</b>		<b>EPA/Agency ID:</b>	N/A
<b>Agency Address:</b>	CLEARPRINT PAPER CO., INC. 1482 67TH ST EMERYVILLE, CA 94608		
<b>Underground Tanks:</b>	NOT REPORTED		
<b>Aboveground Tanks:</b>	NOT REPORTED		
<b>Tanks Removed:</b>	NOT REPORTED		
<b>Tank ID:</b>	U001U	<b>Tank Status:</b>	REMOVED
<b>Tank Contents:</b>	NOT AVAILABLE	<b>Leak Monitoring:</b>	NOT AVAILABLE
<b>Tank Age:</b>	NOT REPORTED	<b>Tank Piping:</b>	NOT AVAILABLE
<b>Tank Size (Units):</b>	NOT REPORTED (NOT AVAILABLE)	<b>Tank Material:</b>	NOT AVAILABLE

<b>STATE LUST - State Leaking Underground Storage Tank / SRC# 6024</b>		<b>EPA/Agency ID:</b>	N/A
<b>Agency Address:</b>	CLEARPRINT PAPER COMPANY INC 1482 67TH ST EMERYVILLE, CA 94608		
<b>Facility ID:</b>	320		
<b>Leak Report Date:</b>	10/09/94		
<b>Contamination Confirmed Date:</b>	06/27/95		
<b>Remediation Status:</b>	LEAK IS SUSPECTED AT SIGHT, BUT NOT CONF		
<b>Media Affected:</b>	OTHER GROUND WATER		
<b>Lead Agency:</b>	LOCAL AGENCY		
<b>Region / District:</b>	SAN FRANCISCO BAY RE		
<b>Description / Comment:</b>	COUNTY: ALAMEDA REVIEW DATE: 10/02/95		

<b>VISTA Address*:</b>	<b>ESSELTE PENDAFLEX DYMO DIV</b> 6701 BAY ST EMERYVILLE, CA 94608	<b>VISTA ID#:</b>	142539
		<b>Distance/Direction:</b>	0.52 MI / NW
		<b>Plotted as:</b>	Point

Map ID  
**57**


<b>RCRA-SmGen - RCRA-Small Generator / SRC# 5896</b>		<b>EPA ID:</b>	CAD064155476
<b>Agency Address:</b>	SAME AS ABOVE		
<b>Generator Class:</b>	Generates 100 kg./month but less than 1000 kg./month of non-acutely hazardous waste		

<b>VISTA Address*:</b>	<b>MIKE ROBERTS COLOR PRODUCTIONS</b> 6707 BAY STREET EMERYVILLE, CA 94608	<b>VISTA ID#:</b>	274405
		<b>Distance/Direction:</b>	0.52 MI / NW
		<b>Plotted as:</b>	Point

Map ID  
**57**

<b>Regional CERCLIS / SRC# 2462</b>		<b>EPA ID:</b>	CAD009133190
<b>Agency Address:</b>	SAME AS ABOVE		
<b>Regional Utility Description:</b>	NEW CERCLIS SITE		

<b>STATE LUST - State Leaking Underground Storage Tank / SRC# 5032</b>		<b>EPA/Agency ID:</b>	N/A
<b>Agency Address:</b>	MIKE ROBERTS COLOR PRODUCTIONS 6707 BAY ST EMERYVILLE, CA 94608		
<b>Facility ID:</b>	01-0971		
<b>Leak Date:</b>	10/09/1990		



\* VISTA address includes enhanced city and ZIP.

For more information call VISTA Information Solutions, Inc. at 1 - 800 - 767 - 0403.

Report ID: 662301901


Date of Report: August 3, 1999

Version 2.6.1

Page #163

**SITES IN THE SURROUNDING AREA (within 1/2 - 1 mile) CONT.**

Leak Report Date:	10/09/1990		
Site Assessment Began:	01/01/1990		
Case Closed Date:	07/01/1993		
Leak Detection Method:	TANK CLOSURE		
Leak Cause:	STRUCTURE FAILURE		
Leak Source:	TANK		
Substance:	GASOLINE OIL GREASE WASTE		
Remediation Event:	HOW STOPPED: CLOSE TANK STOP DATE: 10/09/1990		
Remediation Status:	CASE CLOSED		
Media Affected:	OTHER GROUND WATER		
Funding:	FEDERAL		
Description / Comment:	CASE CLOSED--07/01/93!;LOP UPDATE--10/21/93		
Description / Comment:	SITE INVESTIGATED BY EPA, POSSIBLE NBT CASE, 200-266PPM ZINC		
<b>NFRAP / SRC# 5791</b>	<b>EPA ID:</b>	<b>CAD009133190</b>	
Agency Address:	SAME AS ABOVE		
Alias Name:	MIKE ROBERTS COLOR REPRODUCTIONS		
Alias Street:	NOT REPORTED		
Alias City:	NOT REPORTED	Alias Latitude:	0
Alias Zip:	NOT REPORTED	Alias Longitude:	0
Alias State:	CA		
Alias Description:	PREVIOUS EPA ID# AZD 981 416 977		
EPA Region:	9		
Congressional District:	8		
Federal Facility:	Agency Code ( )		
Facility Ownership:	PRIVATE		
Site Incident Category:	unknown		
Federal Facility Docket:	SITE IS NOT INCLUDED ON THE DOCKET		
NPL Status:	NOT ON NPL		
Incident Type:	Unknown		
Proposed NPL Update #:	0		
Final NPL Update #:	0		
Financial Management System ID:	NOT REPORTED		
Latitude:	3750060		
Longitude:	12217120		
Lat/Long Source:	GENERATED BY THE GEOGRAPH DATABASE		
Lat/Long Accuracy:	Unknown		
Dioxin Tier:	Unknown		
USGS Hydro Unit:	18050002		
RCRA Indicator:	Unknown		
Unit Id:	0		
Unit Name:	ENTIRE SITE		
Type:	DISCOVERY	Lead Agency:	EPA FUND-FINANCED
Qualifier:	UNKNOWN	Category:	Unknown
Name:	NOT REPORTED	Actual Start Date:	NOT REPORTED
Plan Status:	Unknown	Actual Completion Date:	FEBRUARY 1, 1989



\* VISTA address includes enhanced city and ZIP.

For more information call VISTA Information Solutions, Inc. at 1 - 800 - 767 - 0403.

Report ID: 662301901

Date of Report: August 3, 1999

Version 2.6.1

Page #164

**SITES IN THE SURROUNDING AREA (within 1/2 - 1 mile) CONT.**

Type:	PRELIMINARY ASSESSMENT	Lead Agency:	EPA FUND-FINANCED
Qualifier:	LOWER PRIORITY	Category:	Unknown
Name:	NOT REPORTED	Actual Start Date:	NOT REPORTED
Plan Status:	Unknown	Actual Completion Date:	UNKNOWN
Type:	SCREENING SITE INSPECTION	Lead Agency:	EPA FUND-FINANCED
Qualifier:	NO FURTHER REMEDIAL ACTION PLANNED	Category:	Unknown
Name:	NOT REPORTED	Actual Start Date:	NOT REPORTED
Plan Status:	Unknown	Actual Completion Date:	UNKNOWN


<b>SCL - State Equivalent CERCLIS List / SRC# 5948</b>		Agency ID:	01270025
Agency Address:	MIKE ROBERTS COLOR PRODUCTIONS (MRCP) 6707 BAY STREET EMERYVILLE, CA 94608		
Status:	UNKNOWN		
Facility Type:	NOT AVAILABLE		
Lead Agency:	UNKNOWN		
State Status:	NO FURTHER ACTION FOR DTSC		
Pollutant 1:	UNKNOWN		
Pollutant 2:	UNKNOWN		
Pollutant 3:	UNKNOWN		

<b>STATE LUST - State Leaking Underground Storage Tank / SRC# 6024</b>		EPA/Agency ID:	N/A
Agency Address:	MIKE ROBERTS COLOR PROD INC 6707 BAY ST EMERYVILLE, CA 94608		
Facility ID:	414		
Leak Report Date:	10/05/89		
Site Assessment Began:	01/01/90		
Contamination Confirmed Date:	03/09/92		
Case Closed Date:	07/01/93		
Substance:	OIL GREASE WASTE		
Remediation Event:	VENT SOIL		
Remediation Status:	CASE CLOSED		
Media Affected:	OTHER GROUND WATER		
Lead Agency:	LOCAL AGENCY		
Region / District:	SAN FRANCISCO BAY RE		
Description / Comment:	COUNTY: ALAMEDA REVIEW DATE: 12/18/96		

VISTA Address*:	6707 BAY STREET EMERYVILLE, CA 94608	VISTA ID#:	6531918
		Distance/Direction:	0.52 MI / NW
		Plotted as:	Point

Map ID  
**57**

<b>STATE LUST - State Leaking Underground Storage Tank / SRC# 4579</b>		EPA/Agency ID:	N/A
Agency Address:	6707 BAY STREET EMERYVILLE, CA		
Facility ID:	0150437		
Leak Report Date:	19960206		
Contamination Confirmed Date:	000003.*		
Wells Impacted:	0		
Remediation Status:	ACTIVE		



\* VISTA address includes enhanced city and ZIP.

For more information call VISTA Information Solutions, Inc. at 1 - 800 - 767 - 0403.

Report ID: 662301901

Date of Report: August 3, 1999

Version 2.6.1

Page #165



**SITES IN THE SURROUNDING AREA (within 1/2 - 1 mile) CONT.**

**Lead Agency:** SA  
**Contact:** SA

VISTA Address*:	<b>AA JOHNSON SON</b> <b>1164 66TH ST</b> <b>EMERYVILLE, CA 94608</b>	VISTA ID#:	4558158
		Distance/Direction:	0.50 MI / N
		Plotted as:	Point

Map ID

**58**

<b>STATE LUST - State Leaking Underground Storage Tank / SRC# 5032</b>		EPA/Agency ID:	N/A
<b>Agency Address:</b>	AA JOHNSON SON 1164 66TH ST OAKLAND, CA 94608		
<b>Facility ID:</b>	01-1722		
<b>Leak Date:</b>	09/18/1991		
<b>Leak Detection Method:</b>	TANK CLOSURE		
<b>Leak Cause:</b>	UNKNOWN		
<b>Leak Source:</b>	UNKNOWN		
<b>Substance:</b>	GASOLINE		
<b>Remediation Event:</b>	HOW STOPPED: CLOSE TANKSTOP DATE: 09/18/1991		
<b>Remediation Status:</b>	LEAK IS SUSPECTED AT SIGHT, BUT NOT CONF		
<b>Media Affected:</b>	SOIL ONLY		
<b>Funding:</b>	FEDERAL		
<b>Description / Comment:</b>	URF ONLY, CASE FROM LOP LIST		

VISTA Address*:	<b>AA JOHNSON SON</b> <b>1164 66TH</b> <b>EMERYVILLE, CA 94608</b>	VISTA ID#:	7430895
		Distance/Direction:	0.50 MI / N
		Plotted as:	Point

Map ID

**58**


<b>CORTESE / SRC# 4840</b>		Agency ID:	01-1722
<b>Agency Address:</b>	AA JOHNSON SON 1164 66TH OAKLAND, CA 94608		
<b>List Name:</b>	LEAKING TANK		
<b>Site ID:</b>	01-1722		

VISTA Address*:	<b>AA JONSON SON, INC.</b> <b>1164 66TH ST</b> <b>EMERYVILLE, CA 94608</b>	VISTA ID#:	8569060
		Distance/Direction:	0.50 MI / N
		Plotted as:	Point

Map ID

**58**

<b>STATE UST - State Underground Storage Tank / SRC# 5275</b>		EPA/Agency ID:	N/A
<b>Agency Address:</b>	AA JONSON SON, INC. 1164 66TH ST OAKLAND, CA 94608		
<b>Underground Tanks:</b>	NOT REPORTED		
<b>Aboveground Tanks:</b>	NOT REPORTED		
<b>Tanks Removed:</b>	NOT REPORTED		
<b>Tank ID:</b>	43	<b>Tank Status:</b>	REMOVED
<b>Tank Contents:</b>	NOT AVAILABLE	<b>Leak Monitoring:</b>	NOT AVAILABLE
<b>Tank Age:</b>	NOT REPORTED	<b>Tank Piping:</b>	NOT AVAILABLE
<b>Tank Size (Units):</b>	NOT REPORTED (NOT AVAILABLE)	<b>Tank Material:</b>	NOT AVAILABLE



\* VISTA address includes enhanced city and ZIP.

For more information call VISTA Information Solutions, Inc. at 1 - 800 - 767 - 0403.

Report ID: 662301901

Date of Report: August 3, 1999

Version 2.6.1

Page #166

**SITES IN THE SURROUNDING AREA (within 1/2 - 1 mile) CONT.**

VISTA Address*:	<b>AA JOHNSON SON 1164 66TH ST EMERYVILLE, CA 94608</b>	VISTA ID#:	12639367
		Distance/Direction:	0.50 MI / N
		Plotted as:	Point


Map ID  
**58**

<b>STATE LUST - State Leaking Underground Storage Tank / SRC# 6024</b>		EPA/Agency ID:	N/A
Agency Address:	AA JOHNSON SON 1164 66TH ST OAKLAND, CA 94608 4248		
Facility ID:	4248		
Leak Report Date:	11/11/91		
Contamination Confirmed Date:	02/27/98		
Remediation Event:	EXCAVATE AND DISPOSE		
Remediation Status:	PRELIMINARY SITE ASSESSMENT UNDERWAY		
Media Affected:	SOIL ONLY		
Lead Agency:	LOCAL AGENCY		
Region / District:	SAN FRANCISCO BAY RE		
Description / Comment:	COUNTY: ALAMEDA REVIEW DATE: 07/17/92		

VISTA Address*:	<b>AC TRANSIT 1177 47TH EMERYVILLE, CA 94608</b>	VISTA ID#:	1607898
		Distance/Direction:	0.50 MI / SE
		Plotted as:	Point

Map ID  
**59**

<b>STATE UST - State Underground Storage Tank / SRC# 1612</b>		EPA/Agency ID:	N/A
Agency Address:	SAME AS ABOVE		
Underground Tanks:	15		
Aboveground Tanks:	NOT REPORTED		
Tanks Removed:	NOT REPORTED		
Tank ID:	T001U	Tank Status:	ACTIVE/IN SERVICE
Tank Contents:	UNLEADED GAS	Leak Monitoring:	Agency Code (')
Tank Age:	NOT REPORTED	Tank Piping:	FIBERGLASS
Tank Size (Units):	10000 (GALLONS)	Tank Material:	FIBERGLASS
Tank ID:	T001U	Tank Status:	ACTIVE/IN SERVICE
Tank Contents:	DIESEL	Leak Monitoring:	Agency Code (')
Tank Age:	NOT REPORTED	Tank Piping:	FIBERGLASS
Tank Size (Units):	20000 (GALLONS)	Tank Material:	FIBERGLASS
Tank ID:	T001U	Tank Status:	ACTIVE/IN SERVICE
Tank Contents:	DIESEL	Leak Monitoring:	Agency Code (')
Tank Age:	NOT REPORTED	Tank Piping:	FIBERGLASS
Tank Size (Units):	20000 (GALLONS)	Tank Material:	FIBERGLASS
Tank ID:	T001U	Tank Status:	ACTIVE/IN SERVICE
Tank Contents:	DIESEL	Leak Monitoring:	Agency Code (')
Tank Age:	NOT REPORTED	Tank Piping:	FIBERGLASS
Tank Size (Units):	20000 (GALLONS)	Tank Material:	FIBERGLASS



\* VISTA address includes enhanced city and ZIP.

For more information call VISTA Information Solutions, Inc. at 1 - 800 - 767 - 0403.

Report ID: 662301901


Date of Report: August 3, 1999

Version 2.6.1

Page #167

**SITES IN THE SURROUNDING AREA (within 1/2 - 1 mile) CONT.**

<b>Tank ID:</b>	<i>T001U</i>	<b>Tank Status:</b>	<i>ACTIVE/IN SERVICE</i>
<b>Tank Contents:</b>	<i>PETROLEUM</i>	<b>Leak Monitoring:</b>	<i>Agency Code (')</i>
<b>Tank Age:</b>	<i>NOT REPORTED</i>	<b>Tank Piping:</b>	<i>FIBERGLASS</i>
<b>Tank Size (Units):</b>	<i>8000 (GALLONS)</i>	<b>Tank Material:</b>	<i>FIBERGLASS</i>
<b>Tank ID:</b>	<i>T001U</i>	<b>Tank Status:</b>	<i>ACTIVE/IN SERVICE</i>
<b>Tank Contents:</b>	<i>OIL (NOT SPECIFIED)</i>	<b>Leak Monitoring:</b>	<i>Agency Code (')</i>
<b>Tank Age:</b>	<i>NOT REPORTED</i>	<b>Tank Piping:</b>	<i>FIBERGLASS</i>
<b>Tank Size (Units):</b>	<i>8000 (GALLONS)</i>	<b>Tank Material:</b>	<i>FIBERGLASS</i>
<b>Tank ID:</b>	<i>T001U</i>	<b>Tank Status:</b>	<i>ACTIVE/IN SERVICE</i>
<b>Tank Contents:</b>	<i>MISC. CHEMICAL</i>	<b>Leak Monitoring:</b>	<i>Agency Code (')</i>
<b>Tank Age:</b>	<i>NOT REPORTED</i>	<b>Tank Piping:</b>	<i>FIBERGLASS</i>
<b>Tank Size (Units):</b>	<i>8000 (GALLONS)</i>	<b>Tank Material:</b>	<i>FIBERGLASS</i>
<b>Tank ID:</b>	<i>T001U</i>	<b>Tank Status:</b>	<i>ACTIVE/IN SERVICE</i>
<b>Tank Contents:</b>	<i>PETROLEUM</i>	<b>Leak Monitoring:</b>	<i>Agency Code (')</i>
<b>Tank Age:</b>	<i>NOT REPORTED</i>	<b>Tank Piping:</b>	<i>FIBERGLASS</i>
<b>Tank Size (Units):</b>	<i>8000 (GALLONS)</i>	<b>Tank Material:</b>	<i>FIBERGLASS</i>
<b>Tank ID:</b>	<i>T001U</i>	<b>Tank Status:</b>	<i>ACTIVE/IN SERVICE</i>
<b>Tank Contents:</b>	<i>OIL (NOT SPECIFIED)</i>	<b>Leak Monitoring:</b>	<i>Agency Code (')</i>
<b>Tank Age:</b>	<i>NOT REPORTED</i>	<b>Tank Piping:</b>	<i>FIBERGLASS</i>
<b>Tank Size (Units):</b>	<i>8000 (GALLONS)</i>	<b>Tank Material:</b>	<i>FIBERGLASS</i>
<b>Tank ID:</b>	<i>T001U</i>	<b>Tank Status:</b>	<i>ACTIVE/IN SERVICE</i>
<b>Tank Contents:</b>	<i>MISC. CHEMICAL</i>	<b>Leak Monitoring:</b>	<i>Agency Code (')</i>
<b>Tank Age:</b>	<i>NOT REPORTED</i>	<b>Tank Piping:</b>	<i>FIBERGLASS</i>
<b>Tank Size (Units):</b>	<i>8000 (GALLONS)</i>	<b>Tank Material:</b>	<i>FIBERGLASS</i>
<b>Tank ID:</b>	<i>T001U</i>	<b>Tank Status:</b>	<i>ACTIVE/IN SERVICE</i>
<b>Tank Contents:</b>	<i>OIL (NOT SPECIFIED)</i>	<b>Leak Monitoring:</b>	<i>Agency Code (')</i>
<b>Tank Age:</b>	<i>NOT REPORTED</i>	<b>Tank Piping:</b>	<i>FIBERGLASS</i>
<b>Tank Size (Units):</b>	<i>4000 (GALLONS)</i>	<b>Tank Material:</b>	<i>FIBERGLASS</i>
<b>Tank ID:</b>	<i>T001U</i>	<b>Tank Status:</b>	<i>ACTIVE/IN SERVICE</i>
<b>Tank Contents:</b>	<i>DIESEL</i>	<b>Leak Monitoring:</b>	<i>Agency Code (')</i>
<b>Tank Age:</b>	<i>NOT REPORTED</i>	<b>Tank Piping:</b>	<i>FIBERGLASS</i>
<b>Tank Size (Units):</b>	<i>1000 (GALLONS)</i>	<b>Tank Material:</b>	<i>FIBERGLASS</i>
<b>Tank ID:</b>	<i>T001U</i>	<b>Tank Status:</b>	<i>ACTIVE/IN SERVICE</i>
<b>Tank Contents:</b>	<i>PETROLEUM</i>	<b>Leak Monitoring:</b>	<i>Agency Code (')</i>
<b>Tank Age:</b>	<i>NOT REPORTED</i>	<b>Tank Piping:</b>	<i>FIBERGLASS</i>
<b>Tank Size (Units):</b>	<i>3000 (GALLONS)</i>	<b>Tank Material:</b>	<i>FIBERGLASS</i>
<b>Tank ID:</b>	<i>T001U</i>	<b>Tank Status:</b>	<i>ACTIVE/IN SERVICE</i>
<b>Tank Contents:</b>	<i>PETROLEUM</i>	<b>Leak Monitoring:</b>	<i>Agency Code (')</i>
<b>Tank Age:</b>	<i>NOT REPORTED</i>	<b>Tank Piping:</b>	<i>FIBERGLASS</i>
<b>Tank Size (Units):</b>	<i>3000 (GALLONS)</i>	<b>Tank Material:</b>	<i>FIBERGLASS</i>



\* VISTA address includes enhanced city and ZIP.

For more information call VISTA Information Solutions, Inc. at 1 - 800 - 767 - 0403.

Report ID: 662301901

Date of Report: August 3, 1999

Version 2.6.1

Page #168

**SITES IN THE SURROUNDING AREA (within 1/2 - 1 mile) CONT.**

VISTA Address*:	<b>AC TRANSIT - DIV 2 1177 47TH ST EMERYVILLE, CA 94608</b>	VISTA ID#:	7005202
		Distance/Direction:	0.50 MI / SE
		Plotted as:	Point

Map ID  
**59**

**STATE UST - State Underground Storage Tank / SRC# 5275**      EPA/Agency ID: N/A

Agency Address:	<i>AC TRANSIT - EMERYVILLE DIV 2 1177 47TH ST EMERYVILLE, CA 94608</i>		
Underground Tanks:	<i>15</i>		
Aboveground Tanks:	<i>NOT REPORTED</i>		
Tanks Removed:	<i>NOT REPORTED</i>		
Tank ID:	<i>T001U</i>	Tank Status:	<i>CURRENT</i>
Tank Contents:	<i>NOT AVAILABLE</i>	Leak Monitoring:	<i>NOT AVAILABLE</i>
Tank Age:	<i>NOT REPORTED</i>	Tank Piping:	<i>NOT AVAILABLE</i>
Tank Size (Units):	<i>NOT REPORTED (NOT AVAILABLE)</i>	Tank Material:	<i>NOT AVAILABLE</i>

VISTA Address*:	<b>DIVISION 2 1177-47TH ST. EMERYVILLE, CA 94608</b>	VISTA ID#:	3996091
		Distance/Direction:	0.50 MI / SE
		Plotted as:	Point

Map ID  
**59**

**AST - Above Ground Storage Tank / SRC# 5513**      EPA/Agency ID: N/A

Agency Address:	<i>SAME AS ABOVE</i>		
Underground Tanks:	<i>NOT REPORTED</i>		
Aboveground Tanks:	<i>NOT REPORTED</i>		
Tanks Removed:	<i>NOT REPORTED</i>		

VISTA Address*:	<b>UNKNOWN 1084 53RD ST. EMERYVILLE, CA 94608</b>	VISTA ID#:	2212685
		Distance/Direction:	0.50 MI / E
		Plotted as:	Point

Map ID  
**60**

**ERNS - Emergency Response Notification System / SRC# 5598**      Agency ID: 91-2034

Agency Address:	<i>UNKNOWN 1084 53RD ST. OAKLAND, CA 94609</i>				
Spill Date Time:	<i>JANUARY 17, 1991 02:59:00 PM</i>				
Case Number:	<i>91-2034</i>				
Spill Location:	<i>1084 53RD ST.</i>				
Source Agency:	<i>E</i>				
Discharger Org:	<i>UNKNOWN</i>				
Material Spilled:	<i>THALLIUM, 1.00 (OTH)</i>				
Waterway Affected:	<i>NONE</i>				
Fields Not Reported:	<i>Discharger Name, Discharger Phone</i>				

Air Release:	Land Release:	Water Release:	Ground Release:	Facility Release:	Other Release:
<i>NO</i>	<i>NO</i>	<i>NO</i>	<i>NO</i>	<i>NO</i>	<i>NO</i>



**SITES IN THE SURROUNDING AREA (within 1/2 - 1 mile) CONT.**

VISTA Address*:	<b>IMACC CORP 6549 SAN PUEBLO AVE EMERYVILLE, CA 94608</b>	VISTA ID#:	1596221
		Distance/Direction:	0.51 MI / NE
		Plotted as:	Point

Map ID

**61**

<b>ERNS - Emergency Response Notification System / SRC# 5598</b>	Agency ID:	52569
--	------------	-------

<b>Agency Address:</b>	IMACC CORP 6549 SAN PUEBLO AVE OAKLAND, CA
<b>Spill Date Time:</b>	DECEMBER 25, 1990 UNKNOWN
<b>Case Number:</b>	52569
<b>Spill Location:</b>	6549 SAN PUEBLO AVE
<b>Source Agency:</b>	N
<b>Discharger Name:</b>	CUTT, JOHN
<b>Discharger Org:</b>	IMACC CORP
<b>Material Spilled:</b>	CAUSTIC SODA solution, 0.00 (UNK)
<b>Waterway Affected:</b>	SOIL
<b>Fields Not Reported:</b>	Discharger Phone

<b>Air Release:</b>	<b>Land Release:</b>	<b>Water Release:</b>	<b>Ground Release:</b>	<b>Facility Release:</b>	<b>Other Release:</b>
NO	NO	NO	NO	NO	NO

<b>ERNS - Emergency Response Notification System / SRC# 5598</b>	Agency ID:	91-1523
--	------------	---------

<b>Agency Address:</b>	IMACC CORP 6549 SAN PABLO AVENUE OAKLAND, CA 94608
<b>Spill Date Time:</b>	DECEMBER 25, 1990 UNKNOWN
<b>Case Number:</b>	91-1523
<b>Spill Location:</b>	6549 SAN PABLO AVENUE
<b>Source Agency:</b>	E
<b>Discharger Org:</b>	IMACC CORP
<b>Material Spilled:</b>	CAUSTIC SODA (PH 8.5-9), 0.00 (UNK)
<b>Waterway Affected:</b>	NONE
<b>Fields Not Reported:</b>	Discharger Name, Discharger Phone

<b>Air Release:</b>	<b>Land Release:</b>	<b>Water Release:</b>	<b>Ground Release:</b>	<b>Facility Release:</b>	<b>Other Release:</b>
NO	NO	NO	NO	NO	NO

VISTA Address*:	<b>MYERS CONTAINER CORP 6549 SAN PABLO EMERYVILLE, CA 94608</b>	VISTA ID#:	288615
		Distance/Direction:	0.52 MI / NE
		Plotted as:	Point

Map ID

**61**

<b>STATE UST - State Underground Storage Tank / SRC# 1612</b>	EPA/Agency ID:	N/A
---	----------------	-----

<b>Agency Address:</b>	MYERS CONTAINER CORP 6549 SAN PABLO OAKLAND, CA 94608		
<b>Underground Tanks:</b>	4		
<b>Aboveground Tanks:</b>	NOT REPORTED		
<b>Tanks Removed:</b>	NOT REPORTED		
<b>Tank ID:</b>	600017U	<b>Tank Status:</b>	ACTIVE/IN SERVICE
<b>Tank Contents:</b>	LEADED GAS	<b>Leak Monitoring:</b>	Agency Code ( )
<b>Tank Age:</b>	NOT REPORTED	<b>Tank Piping:</b>	UNKNOWN
<b>Tank Size (Units):</b>	10000 (GALLONS)	<b>Tank Material:</b>	BARE STEEL



\* VISTA address includes enhanced city and ZIP.

For more information call VISTA Information Solutions, Inc. at 1 - 800 - 767 - 0403.

Report ID: 662301901

Date of Report: August 3, 1999

Version 2.6.1

Page #170


**SITES IN THE SURROUNDING AREA (within 1/2 - 1 mile) CONT.**

Tank ID:	600017U	Tank Status:	ACTIVE/IN SERVICE
Tank Contents:	DIESEL	Leak Monitoring:	Agency Code (')
Tank Age:	NOT REPORTED	Tank Piping:	UNKNOWN
Tank Size (Units):	4000 (GALLONS)	Tank Material:	BARE STEEL
Tank ID:	600017U	Tank Status:	ACTIVE/IN SERVICE
Tank Contents:	OIL (NOT SPECIFIED)	Leak Monitoring:	Agency Code (')
Tank Age:	NOT REPORTED	Tank Piping:	UNKNOWN
Tank Size (Units):	1000 (GALLONS)	Tank Material:	BARE STEEL
Tank ID:	600017U	Tank Status:	ACTIVE/IN SERVICE
Tank Contents:	DIESEL	Leak Monitoring:	Agency Code (')
Tank Age:	NOT REPORTED	Tank Piping:	UNKNOWN
Tank Size (Units):	10000 (GALLONS)	Tank Material:	BARE STEEL

<b>STATE LUST - State Leaking Underground Storage Tank / SRC# 4579</b>		EPA/Agency ID:	N/A
Agency Address:	MYERS CONTAINER CORP 6549 SAN PABLO AVE OAKLAND, CA 94607		
Facility ID:	01S0201		
Leak Report Date:	19940124		
Contamination Confirmed Date:	000003.*		
Wells Impacted:	0		
Remediation Status:	ACTIVE		
Priority:	NOT ON PRIORITY LIST		
Lead Agency:	SA		
Contact:	SA		

<b>CORTESE / SRC# 4840</b>		Agency ID:	01340111
Agency Address:	MYERS DRUM - OAKLAND 6549 SAN PABLO OAKLAND, CA 94608		
List Name:	CALSITE		
Site ID:	01340111		

<b>STATE UST - State Underground Storage Tank / SRC# 5275</b>		EPA/Agency ID:	N/A
Agency Address:	MYERS CONTAINER CORP. 6549 SAN PABLO AVE OAKLAND, CA 94608		
Underground Tanks:	4		
Aboveground Tanks:	NOT REPORTED		
Tanks Removed:	NOT REPORTED		
Tank ID:	600017U	Tank Status:	OTHER
Tank Contents:	NOT AVAILABLE	Leak Monitoring:	NOT AVAILABLE
Tank Age:	NOT REPORTED	Tank Piping:	NOT AVAILABLE
Tank Size (Units):	NOT REPORTED (NOT AVAILABLE)	Tank Material:	NOT AVAILABLE



\* VISTA address includes enhanced city and ZIP.

For more information call VISTA Information Solutions, Inc. at 1 - 800 - 767 - 0403.

Report ID: 662301901


Date of Report: August 3, 1999

Version 2.6.1

Page #171

**SITES IN THE SURROUNDING AREA (within 1/2 - 1 mile) CONT.**

<b>NFRAP / SRC# 5791</b>		<b>EPA ID:</b>	CAD009123217
<b>Agency Address:</b>	MYERS DRUM #1 6549 SAN PABLO AVE. OAKLAND, CA 94608		
<b>EPA Region:</b>	9		
<b>Congressional District:</b>	8		
<b>Federal Facility:</b>	Agency Code ( )		
<b>Facility Ownership:</b>	PRIVATE		
<b>Site Incident Category:</b>	unknown		
<b>Federal Facility Docket:</b>	SITE IS NOT INCLUDED ON THE DOCKET		
<b>NPL Status:</b>	NOT ON NPL		
<b>Incident Type:</b>	Unknown		
<b>Proposed NPL Update #:</b>	0		
<b>Final NPL Update #:</b>	0		
<b>Financial Management System ID:</b>	NOT REPORTED		
<b>Latitude:</b>	3750580		
<b>Longitude:</b>	12217050		
<b>Lat/Long Source:</b>	RESEARCHED BY THE REGION AND MANUALLY ENTERED		
<b>Lat/Long Accuracy:</b>	Unknown		
<b>Dioxin Tier:</b>	Unknown		
<b>USGS Hydro Unit:</b>	18050002		
<b>RCRA Indicator:</b>	Unknown		
<b>Unit Id:</b>	0		
<b>Unit Name:</b>	ENTIRE SITE		
<b>Type:</b>	DISCOVERY	<b>Lead Agency:</b>	EPA FUND-FINANCED
<b>Qualifier:</b>	UNKNOWN	<b>Category:</b>	Unknown
<b>Name:</b>	NOT REPORTED	<b>Actual Start Date:</b>	NOT REPORTED
<b>Plan Status:</b>	Unknown	<b>Actual Completion Date:</b>	OCTOBER 1, 1993
<b>Type:</b>	PRELIMINARY ASSESSMENT	<b>Lead Agency:</b>	EPA FUND-FINANCED
<b>Qualifier:</b>	NO FURTHER REMEDIAL ACTION PLANNED	<b>Category:</b>	Unknown
<b>Name:</b>	NOT REPORTED	<b>Actual Start Date:</b>	NOT REPORTED
<b>Plan Status:</b>	Unknown	<b>Actual Completion Date:</b>	SEPTEMBER 1, 1994
<b>STATE UST - State Underground Storage Tank / SRC# 5855</b>		<b>EPA/Agency ID:</b>	N/A
<b>Agency Address:</b>	MYERS CONTAINER CORP. 6549 SAN PABLO AVE OAKLAND, CA 94608		
<b>Underground Tanks:</b>	4		
<b>Aboveground Tanks:</b>	NOT REPORTED		
<b>Tanks Removed:</b>	NOT REPORTED		
<b>Tank ID:</b>	600017U	<b>Tank Status:</b>	ACTIVE/IN SERVICE
<b>Tank Contents:</b>	NOT AVAILABLE	<b>Leak Monitoring:</b>	NOT AVAILABLE
<b>Tank Age:</b>	NOT REPORTED	<b>Tank Piping:</b>	NOT AVAILABLE
<b>Tank Size (Units):</b>	NOT REPORTED (NOT AVAILABLE)	<b>Tank Material:</b>	NOT AVAILABLE



\* VISTA address includes enhanced city and ZIP.

For more information call VISTA Information Solutions, Inc. at 1 - 800 - 767 - 0403.

Report ID: 662301901

Date of Report: August 3, 1999

Version 2.6.1

Page #172

**SITES IN THE SURROUNDING AREA (within 1/2 - 1 mile) CONT.**

<b>RCRA-LgGen - RCRA-Large Generator / SRC# 5896</b>	EPA ID:	CAD009123217
--	---------	--------------

<b>Agency Address:</b>	MYERS DRUM CO 6549 SAN PABLO AVE OAKLAND, CA 94608
<b>Generator Class:</b>	Generates at least 1000 kg./month of non-acutely hazardous waste ( or 1 kg./month of acutely hazardous waste).

<b>RCRA-Violations / SRC# 5896</b>	EPA ID:	CAD009123217
------------------------------------	---------	--------------

<b>Agency Address:</b>	MYERS DRUM CO 6549 SAN PABLO AVE OAKLAND, CA 94608
<b>Violation Type:</b>	GENERATOR--OTHER REQUIREMENTS
<b>Violation Date:</b>	NOVEMBER 19, 1984
<b>Violation Class:</b>	2
<b>Actual Compliance Date:</b>	NOVEMBER 30, 1984
<b>Scheduled Compliance Date:</b>	DECEMBER 2, 1984

<b>SPL - State Equivalent Priority List / SRC# 5949</b>	Agency ID:	01340111
---	------------	----------

<b>Agency Address:</b>	MYERS DRUM - OAKLAND 6549 SAN PABLO AVENUE OAKLAND, CA 94608
<b>Status:</b>	UNKNOWN
<b>Facility Type:</b>	NOT AVAILABLE
<b>Lead Agency:</b>	DEPT OF TOXIC SUBSTANCES CONTROL
<b>State Status:</b>	ANNUAL WORK PLAN
<b>Pollutant 1:</b>	UNKNOWN
<b>Pollutant 2:</b>	UNKNOWN
<b>Pollutant 3:</b>	UNKNOWN

<b>VISTA Address*:</b>	<b>COPPER AND BRASS SALES INC.</b> 1295 67TH EMERYVILLE, CA 94608	<b>VISTA ID#:</b>	1248776
		<b>Distance/Direction:</b>	0.51 MI / N
		<b>Plotted as:</b>	Point

Map ID  
**62**

<b>STATE UST - State Underground Storage Tank / SRC# 1612</b>	EPA/Agency ID:	N/A
---	----------------	-----

<b>Agency Address:</b>	SAME AS ABOVE		
<b>Underground Tanks:</b>	1		
<b>Aboveground Tanks:</b>	NOT REPORTED		
<b>Tanks Removed:</b>	NOT REPORTED		
<b>Tank ID:</b>	05390700	<b>Tank Status:</b>	CLOSED REMOVED
<b>Tank Contents:</b>	DIESEL	<b>Leak Monitoring:</b>	Agency Code ( ' )
<b>Tank Age:</b>	NOT REPORTED	<b>Tank Piping:</b>	BARE STEEL
<b>Tank Size (Units):</b>	2000 (GALLONS)	<b>Tank Material:</b>	BARE STEEL

<b>STATE LUST - State Leaking Underground Storage Tank / SRC# 5032</b>	EPA/Agency ID:	N/A
--	----------------	-----

<b>Agency Address:</b>	COPPER BRASS SALES COMPANY 1295 67TH ST EMERYVILLE, CA 94608
<b>Facility ID:</b>	01-0726
<b>Leak Date:</b>	02/24/1993
<b>Leak Report Date:</b>	12/04/1992
<b>Case Closed Date:</b>	10/06/1994
<b>Leak Detection Method:</b>	TANK CLOSURE
<b>Leak Cause:</b>	CORROSION
<b>Leak Source:</b>	TANK



\* VISTA address includes enhanced city and ZIP.

For more information call VISTA Information Solutions, Inc. at 1 - 800 - 767 - 0403.

Report ID: 662301901

Date of Report: August 3, 1999

Version 2.6.1

Page #173



**SITES IN THE SURROUNDING AREA (within 1/2 - 1 mile) CONT.**

Substance:	DIESELGASOLINE
Remediation Event:	EXCAVATE AND DISPOSE
Remediation Event:	HOW STOPPED: CLOSE TANKSTOP DATE: 12/14/1993
Remediation Status:	CASE CLOSED
Media Affected:	SOIL ONLY
Funding:	FEDERAL
Description / Comment:	ARCHIVED 6/6/96 CONTROL NO 120-080
Description / Comment:	SRC 0904730


<b>STATE UST - State Underground Storage Tank / SRC# 5275</b>		EPA/Agency ID:	N/A
Agency Address:	COPPER BRASS SALES, INC. 1295 67TH ST EMERYVILLE, CA 94608		
Underground Tanks:	NOT REPORTED		
Aboveground Tanks:	NOT REPORTED		
Tanks Removed:	NOT REPORTED		
Tank ID:	05390700	Tank Status:	REMOVED
Tank Contents:	NOT AVAILABLE	Leak Monitoring:	NOT AVAILABLE
Tank Age:	NOT REPORTED	Tank Piping:	NOT AVAILABLE
Tank Size (Units):	NOT REPORTED (NOT AVAILABLE)	Tank Material:	NOT AVAILABLE

<b>STATE LUST - State Leaking Underground Storage Tank / SRC# 6024</b>		EPA/Agency ID:	N/A
Agency Address:	COPPER BRASS SALES 1295 67TH ST EMERYVILLE, CA 94608		
Facility ID:	3932		
Leak Report Date:	02/24/93		
Case Closed Date:	10/06/94		
Substance:	GASOLINE		
Remediation Event:	EXCAVATE AND DISPOSE		
Remediation Status:	CASE CLOSED		
Media Affected:	SOIL ONLY		
Lead Agency:	LOCAL AGENCY		
Region / District:	SAN FRANCISCO BAY RE		
Description / Comment:	COUNTY: ALAMEDA REVIEW DATE: 06/20/95		

VISTA Address*:	<b>AALBORG CISERV SAN FRANCISCO</b> 1295 67TH ST EMERYVILLE, CA 94608	VISTA ID#:	4865904
		Distance/Direction:	0.51 MI / N
		Plotted as:	Point
<b>RCRA-SmGen - RCRA-Small Generator / SRC# 5896</b>		EPA ID:	CA0000047274
Agency Address:	SAME AS ABOVE		
Generator Class:	Generates 100 kg./month but less than 1000 kg./month of non-acutely hazardous waste		

Map ID

**62**



\* VISTA address includes enhanced city and ZIP.

For more information call VISTA Information Solutions, Inc. at 1 - 800 - 767 - 0403.

Report ID: 662301901

Version 2.6.1

Date of Report: August 3, 1999

Page #174

**SITES IN THE SURROUNDING AREA (within 1/2 - 1 mile) CONT.**

VISTA Address*:	<b>CHALLENGE MANUFACTURING CO. 1308 067TH EMERYVILLE, CA 94608</b>	VISTA ID#:	4016129
		Distance/Direction:	0.51 MI / N
		Plotted as:	Point

Map ID  
**62**

<b>STATE UST - State Underground Storage Tank / SRC# 1612</b>	EPA/Agency ID:	N/A
---	----------------	-----

Agency Address:	<i>CHALLENGE MANUFACTURING CO. 1308 067TH OAKLAND, CA 94608</i>		
Underground Tanks:	2		
Aboveground Tanks:	NOT REPORTED		
Tanks Removed:	NOT REPORTED		
Tank ID:	T001U	Tank Status:	ACTIVE/IN SERVICE
Tank Contents:	UNKNOWN	Leak Monitoring:	Agency Code (')
Tank Age:	NOT REPORTED	Tank Piping:	UNKNOWN
Tank Size (Units):	250 (GALLONS)	Tank Material:	BARE STEEL
Tank ID:	T001U	Tank Status:	ACTIVE/IN SERVICE
Tank Contents:	UNKNOWN	Leak Monitoring:	Agency Code (')
Tank Age:	NOT REPORTED	Tank Piping:	UNKNOWN
Tank Size (Units):	NOT REPORTED (GALLONS)	Tank Material:	UNKNOWN

VISTA Address*:	<b>GEO M MARTIN COMPANY 1308 67TH EMERYVILLE, CA 94608</b>	VISTA ID#:	7430902
		Distance/Direction:	0.52 MI / N
		Plotted as:	Point

Map ID  
**62**

<b>CORTESE / SRC# 4840</b>	Agency ID:	01-2191
----------------------------	------------	---------

Agency Address:	<i>SAME AS ABOVE</i>		
List Name:	<i>LEAKING TANK</i>		
Site ID:	<i>01-2191</i>		

VISTA Address*:	<b>GEO M MARTIN COMPANY 1308 67TH ST EMERYVILLE, CA 94608</b>	VISTA ID#:	6667639
		Distance/Direction:	0.52 MI / N
		Plotted as:	Point


Map ID  
**62**

<b>STATE LUST - State Leaking Underground Storage Tank / SRC# 5032</b>	EPA/Agency ID:	N/A
--	----------------	-----

Agency Address:	<i>SAME AS ABOVE</i>		
Facility ID:	<i>01-2191</i>		
Leak Date:	<i>02/09/1906</i>		
Leak Report Date:	<i>10/01/1996</i>		
Leak Detection Method:	<i>TANK CLOSURE</i>		
Leak Cause:	<i>CORROSION</i>		
Leak Source:	<i>TANK</i>		
Substance:	<i>DIESEL</i>		
Remediation Event:	<i>HOW STOPPED: REMOVE CONTENTS STOP DATE: 09/20/1996</i>		
Remediation Status:	<i>LEAK IS SUSPECTED AT SIGHT, BUT NOT CONF</i>		
Media Affected:	<i>SOIL ONLY</i>		
Funding:	<i>FEDERAL</i>		
Description / Comment:	<i>REQ. CC 11/21/97...</i>		

<b>STATE LUST - State Leaking Underground Storage Tank / SRC# 6024</b>	EPA/Agency ID:	N/A
--	----------------	-----

Agency Address:	<i>SAME AS ABOVE</i>		
Facility ID:	<i>318</i>		



**SITES IN THE SURROUNDING AREA (within 1/2 - 1 mile) CONT.**

Leak Report Date:	10/01/96
Contamination Confirmed Date:	11/11/96
Remediation Status:	PRELIMINARY SITE ASSESSMENT UNDERWAY
Media Affected:	UNDEFINED
Lead Agency:	LOCAL AGENCY
Region / District:	SAN FRANCISCO BAY RE
Description / Comment:	COUNTY: ALAMEDA REVIEW DATE: 12/31/97


VISTA Address*:	VACANT LOT 4800 SAN PABLO EMERYVILLE, CA 94608	VISTA ID#:	5358083
		Distance/Direction:	0.51 MI / SE
		Plotted as:	Point
CORTESE / SRC# 4840		Agency ID:	01-1987

Map ID  
**63**

Agency Address:	SAME AS ABOVE
List Name:	LEAKING TANK
Site ID:	01-1987

<b>STATE LUST - State Leaking Underground Storage Tank / SRC# 5032</b>		EPA/Agency ID:	N/A
Agency Address:	VACANT LOT 4800 SAN PABLO AVE EMERYVILLE, CA 94608		
Facility ID:	01-1987		
Leak Date:	01/18/1994		
Leak Report Date:	02/16/1994		
Remediation Complete Date:	03/19/1998		
Leak Detection Method:	OTHER MEANS		
Leak Cause:	UNKNOWN		
Leak Source:	UNKNOWN		
Substance:	GASOLINE		
Remediation Event:	NO ACTION TAKEN		
Remediation Event:	HOW STOPPED: OTHER MEANS		
Remediation Status:	POST REMEDIAL ACTION UNDERWAY		
Media Affected:	SOIL ONLY		
Funding:	FEDERAL		

<b>STATE LUST - State Leaking Underground Storage Tank / SRC# 6024</b>		EPA/Agency ID:	N/A
Agency Address:	VACANT LOT 4800 SAN PABLO AVE EMERYVILLE, CA 94608		
Facility ID:	4987		
Leak Report Date:	02/16/94		
Remediation Plan Date:	09/28/95		
Post Remediation Monitoring Began:	03/19/98		
Case Closed Date:	09/25/98		
Remediation Event:	NO ACTION TAKEN		
Remediation Status:	POST REMEDIAL ACTION UNDERWAY		
Media Affected:	OTHER GROUND WATER		
Lead Agency:	LOCAL AGENCY		
Region / District:	SAN FRANCISCO BAY RE		
Description / Comment:	COUNTY: ALAMEDA REVIEW DATE: 09/25/98		



\* VISTA address includes enhanced city and ZIP.

For more information call VISTA Information Solutions, Inc. at 1 - 800 - 767 - 0403.

Report ID: 662301901

Date of Report: August 3, 1999

Version 2.6.1

Page #176

**SITES IN THE SURROUNDING AREA (within 1/2 - 1 mile) CONT.**

VISTA Address*:	<b>BERKELEY FARMS 47TH SAN PABLO EMERYVILLE, CA 94608</b>	VISTA ID#:	44992
		Distance/Direction:	0.53 MI / SE
		Plotted as:	Point
<b>RCRA-SmGen - RCRA-Small Generator / SRC# 5896</b>		EPA ID:	CAD981971682
Agency Address:	BERKELEY FARMS 47TH SAN PABLO OAKLAND, CA 94608		
Generator Class:	Generates 100 kg./month but less than 1000 kg./month of non-acutely hazardous waste		

Map ID  
**63**

VISTA Address*:	<b>CITY OF EMERYVILLE FMR SHELL 1420 45TH ST EMERYVILLE, CA 94608</b>	VISTA ID#:	6667500
		Distance/Direction:	0.52 MI / S
		Plotted as:	Point

Map ID  
**64**

<b>STATE LUST - State Leaking Underground Storage Tank / SRC# 5032</b>		EPA/Agency ID:	N/A
Agency Address:	SHELL 1420 45TH ST EMERYVILLE, CA 94608		
Facility ID:	01-0405		
Leak Date:	02/17/1988		
Leak Report Date:	02/17/1988		
Leak Detection Method:	TANK CLOSURE		
Leak Cause:	STRUCTURE FAILURE		
Leak Source:	TANK		
Substance:	WASTE OIL		
Remediation Event:	NO ACTION TAKEN		
Remediation Event:	HOW STOPPED: CLOSE TANKSTOP DATE: 02/17/1988		
Remediation Status:	NO ACTION		
Media Affected:	UNDEFINED		
Funding:	FEDERAL		
Description / Comment:	REM 1-300 GL GAS 1988;LTR BY CITY ATTORNEY SAYS GW CONTAM;SENT FILE TO LOP 8/94		

<b>STATE LUST - State Leaking Underground Storage Tank / SRC# 6024</b>		EPA/Agency ID:	N/A
Agency Address:	SHELL 1420 45TH ST EMERYVILLE, CA 94608		
Facility ID:	01-0405		
Leak Report Date:	02/17/88		
Remediation Event:	NO ACTION TAKEN		
Remediation Status:	NO ACTION		
Media Affected:	UNDEFINED		
Lead Agency:	LOCAL AGENCY		
Region / District:	SAN FRANCISCO BAY RE		
Description / Comment:	COUNTY: ALAMEDAREVIEW DATE: 01/11/96		



\* VISTA address includes enhanced city and ZIP.

For more information call VISTA Information Solutions, Inc. at 1 - 800 - 767 - 0403.

Report ID: 662301901

Date of Report: August 3, 1999

Version 2.6.1

Page #177

**SITES IN THE SURROUNDING AREA (within 1/2 - 1 mile) CONT.**

VISTA Address*:	CITY OF EMERYVILLE FMR SH 1420 45TH EMERYVILLE, CA 94608	VISTA ID#:	7430694
		Distance/Direction:	0.52 MI / S
		Plotted as:	Point

Map ID  
**64**

CORTSE / SRC# 4840		Agency ID:	01-0405
Agency Address:	SAME AS ABOVE		
List Name:	LEAKING TANK		
Site ID:	01-0405		

VISTA Address*:	ARTISTS COOPERATIVE 1420 45TH ST EMERYVILLE, CA 94608	VISTA ID#:	1582102
		Distance/Direction:	0.52 MI / S
		Plotted as:	Point

Map ID  
**64**

STATE UST - State Underground Storage Tank / SRC# 5275		EPA/Agency ID:	N/A
Agency Address:	SAME AS ABOVE		
Underground Tanks:	NOT REPORTED		
Aboveground Tanks:	NOT REPORTED		
Tanks Removed:	NOT REPORTED		
Tank ID:	T001U	Tank Status:	REMOVED
Tank Contents:	NOT AVAILABLE	Leak Monitoring:	NOT AVAILABLE
Tank Age:	NOT REPORTED	Tank Piping:	NOT AVAILABLE
Tank Size (Units):	NOT REPORTED (NOT AVAILABLE)	Tank Material:	NOT AVAILABLE

VISTA Address*:	FABCO DIV 1249 67TH ST EMERYVILLE, CA 94608	VISTA ID#:	147011
		Distance/Direction:	0.53 MI / N
		Plotted as:	Point


Map ID  
**65**

STATE UST - State Underground Storage Tank / SRC# 5275		EPA/Agency ID:	N/A
Agency Address:	FABCO DIVISION 1249 67TH ST EMERYVILLE, CA 94608		
Underground Tanks:	NOT REPORTED		
Aboveground Tanks:	NOT REPORTED		
Tanks Removed:	NOT REPORTED		
Tank ID:	1U	Tank Status:	REMOVED
Tank Contents:	NOT AVAILABLE	Leak Monitoring:	NOT AVAILABLE
Tank Age:	NOT REPORTED	Tank Piping:	NOT AVAILABLE
Tank Size (Units):	NOT REPORTED (NOT AVAILABLE)	Tank Material:	NOT AVAILABLE

VISTA Address*:	FABCO DIVISION 1249 067TH EMERYVILLE, CA 94608	VISTA ID#:	4016128
		Distance/Direction:	0.53 MI / N
		Plotted as:	Point

Map ID  
**65**

STATE UST - State Underground Storage Tank / SRC# 1612		EPA/Agency ID:	N/A
Agency Address:	FABCO DIVISION 1249 067TH OAKLAND, CA 94608		
Underground Tanks:	1		
Aboveground Tanks:	NOT REPORTED		
Tanks Removed:	NOT REPORTED		



**SITES IN THE SURROUNDING AREA (within 1/2 - 1 mile) CONT.**

Tank ID:	1001U	Tank Status:	CLOSED REMOVED
Tank Contents:	UNLEADED GAS	Leak Monitoring:	Agency Code (*)
Tank Age:	NOT REPORTED	Tank Piping:	UNKNOWN
Tank Size (Units):	1000 (GALLONS)	Tank Material:	UNKNOWN

VISTA Address*:	FABCO 1249 67TH EMERYVILLE, CA 94662	VISTA ID#:	7430901
		Distance/Direction:	0.53 MI / N
		Plotted as:	Point

Map ID  
**65**

CORTESE / SRC# 4840		Agency ID:	01-0608
Agency Address:	FABCO 1249 67TH OAKLAND, CA 94662		
List Name:	LEAKING TANK		
Site ID:	01-0608		

VISTA Address*:	FABCO 1249 67TH ST EMERYVILLE, CA 94608	VISTA ID#:	1582227
		Distance/Direction:	0.53 MI / N
		Plotted as:	Point

Map ID  
**65**

STATE LUST - State Leaking Underground Storage Tank / SRC# 5032		EPA/Agency ID:	N/A
Agency Address:	FABCO 1249 67TH ST OAKLAND, CA 94662		
Facility ID:	01-0608		
Leak Date:	03/14/1988		
Leak Report Date:	03/14/1988		
Leak Detection Method:	TANK CLOSURE		
Leak Cause:	STRUCTURE FAILURE		
Leak Source:	TANK		
Substance:	MISC MOTOR VEHICLE FUELS		
Remediation Event:	EXCAVATE AND DISPOSE		
Remediation Event:	HOW STOPPED: CLOSE TANKSTOP DATE: 03/14/1988		
Remediation Status:	LEAK IS SUSPECTED AT SIGHT, BUT NOT CONF		
Media Affected:	SOIL ONLY		
Funding:	FEDERAL		
Description / Comment:	NFA PROPOSED. POSSIBLE CLOSURE?		

STATE LUST - State Leaking Underground Storage Tank / SRC# 6024		EPA/Agency ID:	N/A
Agency Address:	FABCO 1249 67TH ST OAKLAND, CA 94662		
Facility ID:	01-0608		
Leak Report Date:	03/14/88		
Remediation Event:	EXCAVATE AND DISPOSE		
Remediation Status:	LEAK IS SUSPECTED AT SIGHT, BUT NOT CONF		
Media Affected:	SOIL ONLY		
Lead Agency:	LOCAL AGENCY		
Region / District:	SAN FRANCISCO BAY RE		
Description / Comment:	COUNTY: ALAMEDAREVIEW DATE: 04/17/90		



\* VISTA address includes enhanced city and ZIP.

For more information call VISTA Information Solutions, Inc. at 1 - 800 - 767 - 0403.

Report ID: 662301901

Date of Report: August 3, 1999

Version 2.6.1

Page #179

**SITES IN THE SURROUNDING AREA (within 1/2 - 1 mile) CONT.**

VISTA Address*:	<b>GEORG M MARTIN CO</b> <b>1250 67TH STREET</b> <b>EMERYVILLE, CA 94608</b>	VISTA ID#:	3976536
		Distance/Direction:	0.54 MI / N
		Plotted as:	Point
<b>RCRA-SmGen - RCRA-Small Generator / SRC# 5896</b>		EPA ID:	CAD981457229
Agency Address:		SAME AS ABOVE	
Generator Class:		Generates 100 kg./month but less than 1000 kg./month of non-acutely hazardous waste	

Map ID  
**65**

VISTA Address*:	<b>EQUIPMENT ASSOCIATES</b> <b>1250 045TH</b> <b>EMERYVILLE, CA 94608</b>	VISTA ID#:	4016038
		Distance/Direction:	0.53 MI / SE
		Plotted as:	Point
<b>STATE UST - State Underground Storage Tank / SRC# 1612</b>		EPA/Agency ID:	N/A
Agency Address:		SAME AS ABOVE	
Underground Tanks:		1	
Aboveground Tanks:		NOT REPORTED	
Tanks Removed:		NOT REPORTED	
Tank ID:	T001U	Tank Status:	CLOSED REMOVED
Tank Contents:	DIESEL	Leak Monitoring:	Agency Code ( )
Tank Age:	NOT REPORTED	Tank Piping:	UNKNOWN
Tank Size (Units):	10000 (GALLONS)	Tank Material:	UNKNOWN


Map ID  
**66**

VISTA Address*:	<b>FORDHAM PROPERTIES</b> <b>1250 45TH ST</b> <b>EMERYVILLE, CA 94608</b>	VISTA ID#:	1295032
		Distance/Direction:	0.53 MI / SE
		Plotted as:	Point
<b>STATE UST - State Underground Storage Tank / SRC# 5275</b>		EPA/Agency ID:	N/A
Agency Address:		SAME AS ABOVE	
Underground Tanks:		NOT REPORTED	
Aboveground Tanks:		NOT REPORTED	
Tanks Removed:		NOT REPORTED	
Tank ID:	T001U	Tank Status:	REMOVED
Tank Contents:	NOT AVAILABLE	Leak Monitoring:	NOT AVAILABLE
Tank Age:	NOT REPORTED	Tank Piping:	NOT AVAILABLE
Tank Size (Units):	NOT REPORTED (NOT AVAILABLE)	Tank Material:	NOT AVAILABLE

Map ID  
**66**

VISTA Address*:	<b>DIESEL FUEL TANK AREA FORMER</b> <b>722 FOLGER AVENUE</b> <b>EMERYVILLE, CA</b>	VISTA ID#:	7291377
		Distance/Direction:	0.55 MI / NW
		Plotted as:	Point
<b>STATE LUST - State Leaking Underground Storage Tank / SRC# 4579</b>		EPA/Agency ID:	N/A
Agency Address:		SAME AS ABOVE	
Facility ID:		01S0489	
Leak Report Date:		19970611	
Leak Source:		TEH 10,000	
Wells Impacted:		0	
Lead Agency:		SA	
Contact:		SA	

Map ID  
**67**



\* VISTA address includes enhanced city and ZIP.

For more information call VISTA Information Solutions, Inc. at 1 - 800 - 767 - 0403.

Report ID: 662301901

Date of Report: August 3, 1999

Version 2.6.1

Page #180

**SITES IN THE SURROUNDING AREA (within 1/2 - 1 mile) CONT.**

VISTA Address*:	<b>FOLGER AVENUE PROPERTY 722 FOLGER AVE EMERYVILLE, CA 94608</b>	VISTA ID#:	5354521
		Distance/Direction:	0.55 MI / NW
		Plotted as:	Point

Map ID  
**67**

<b>STATE LUST - State Leaking Underground Storage Tank / SRC# 6024</b>		EPA/Agency ID:	N/A
Agency Address:	SAME AS ABOVE		
Facility ID:	01-0460		
Leak Report Date:	08/11/92		
Contamination Confirmed Date:	05/15/92		
Pollution Characterization Date:	09/02/92		
Remediation Event:	EXCAVATE AND TREAT		
Remediation Status:	FURTHER SITE ASSESSMENT UNDERWAY		
Media Affected:	OTHER GROUND WATER		
Lead Agency:	LOCAL AGENCY		
Region / District:	SAN FRANCISCO BAY RE		
Description / Comment:	COUNTY: ALAMEDA REVIEW DATE: 09/01/92		

VISTA Address*:	<b>HOWLETT MACHINE WORKS 746 FOLGER AVE BERKELEY, CA 94710</b>	VISTA ID#:	12261594
		Distance/Direction:	0.55 MI / N
		Plotted as:	Point

Map ID  
**67**


<b>STATE UST - State Underground Storage Tank / SRC# 5841</b>		EPA/Agency ID:	N/A
Agency Address:	HOWLETT MACHINE WORKS 746 FOLGER AVE BERKELEY, CA		
Underground Tanks:	NOT REPORTED		
Aboveground Tanks:	NOT REPORTED		
Tanks Removed:	NOT REPORTED		
Tank ID:	T001U	Tank Status:	TEMP OUT OF SERVICE
Tank Contents:	NOT AVAILABLE	Leak Monitoring:	NOT AVAILABLE
Tank Age:	NOT REPORTED	Tank Piping:	NOT AVAILABLE
Tank Size (Units):	NOT REPORTED (NOT AVAILABLE)	Tank Material:	NOT AVAILABLE

VISTA Address*:	<b>FOLGER AVENUE PROPERTY 722 FOLGER BERKELEY, CA 94710</b>	VISTA ID#:	4558345
		Distance/Direction:	0.55 MI / NW
		Plotted as:	Point

Map ID  
**67**

<b>CORTESE / SRC# 4840</b>		Agency ID:	01-0460
Agency Address:	FOLGER AVENUE PROPERTY 722 FOLGER BERKELEY, CA		
List Name:	LEAKING TANK		
Site ID:	01-0460		

<b>STATE LUST - State Leaking Underground Storage Tank / SRC# 5032</b>		EPA/Agency ID:	N/A
Agency Address:	FOLGER AVENUE PROPERTY 722 FOLGER AVE EMERYVILLE, CA 94608		
Facility ID:	01-0460		
Leak Date:	08/11/1992		
Leak Report Date:	08/11/1992		
Pollution Characterization Date:	09/02/1992		



\* VISTA address includes enhanced city and ZIP.

For more information call VISTA Information Solutions, Inc. at 1 - 800 - 767 - 0403.

Report ID: 662301901

Date of Report: August 3, 1999

Version 2.6.1

Page #181



**SITES IN THE SURROUNDING AREA (within 1/2 - 1 mile) CONT.**

Leak Detection Method:	TANK CLOSURE
Leak Cause:	STRUCTURE FAILURE
Leak Source:	TANK
Substance:	DIESEL
Remediation Event:	EXCAVATE AND TREAT
Remediation Event:	HOW STOPPED: CLOSE TANKSTOP DATE: 08/11/1992
Remediation Status:	POLLUTION CHARACTERIZATION
Media Affected:	OTHER GROUND WATER
Funding:	FEDERAL
Description / Comment:	PRLM ASSESMENT;

VISTA Address*:	<b>GRING PEST CONTROL SERVICE, IN 741 FOLGER BERKELEY, CA 94710</b>	VISTA ID#:	929761
		Distance/Direction:	0.55 MI / N
		Plotted as:	Point


Map ID  
**67**

<b>STATE UST - State Underground Storage Tank / SRC# 1612</b>		EPA/Agency ID:	N/A
Agency Address:	SAME AS ABOVE		
Underground Tanks:	2		
Aboveground Tanks:	NOT REPORTED		
Tanks Removed:	NOT REPORTED		

Tank ID:	050084U	Tank Status:	ACTIVE/IN SERVICE
Tank Contents:	UNLEADED GAS	Leak Monitoring:	Agency Code (')
Tank Age:	NOT REPORTED	Tank Piping:	UNKNOWN
Tank Size (Units):	500 (GALLONS)	Tank Material:	BARE STEEL
Tank ID:	050084U	Tank Status:	ACTIVE/IN SERVICE
Tank Contents:	UNLEADED GAS	Leak Monitoring:	Agency Code (')
Tank Age:	NOT REPORTED	Tank Piping:	UNKNOWN
Tank Size (Units):	2000 (GALLONS)	Tank Material:	BARE STEEL

<b>CORTESE / SRC# 4840</b>		Agency ID:	01-0724
Agency Address:	GRING PEST CONTROL 741 FOLGER BERKELEY, CA		
List Name:	LEAKING TANK		
Site ID:	01-0724		

<b>STATE LUST - State Leaking Underground Storage Tank / SRC# 5032</b>		EPA/Agency ID:	N/A
Agency Address:	GRING PEST CONTROL 741 FOLGER AVE BERKELEY, CA 94704		
Facility ID:	01-0724		
Leak Date:	02/23/1987		
Leak Report Date:	02/23/1987		
Leak Detection Method:	TANK CLOSURE		
Leak Cause:	STRUCTURE FAILURE		
Leak Source:	TANK		
Substance:	GASOLINE		
Remediation Event:	NO ACTION TAKEN		
Remediation Event:	HOW STOPPED: CLOSE TANKSTOP DATE: 02/23/1987		
Remediation Status:	LEAK IS SUSPECTED AT SIGHT, BUT NOT CONF		



\* VISTA address includes enhanced city and ZIP.

For more information call VISTA Information Solutions, Inc. at 1 - 800 - 767 - 0403.

Report ID: 662301901

Date of Report: August 3, 1999

Version 2.6.1

Page #182

**SITES IN THE SURROUNDING AREA (within 1/2 - 1 mile) CONT.**

<b>Media Affected:</b>	OTHER GROUND WATER
<b>Funding:</b>	FEDERAL
<b>Description / Comment:</b>	MAXSOIL-GW TPH-G
<b>STATE LUST - State Leaking Underground Storage Tank / SRC# 6024</b>	EPA/Agency ID: N/A
<b>Agency Address:</b>	GRING PEST CONTROL 741 FOLGER AVE BERKELEY, CA 94704
<b>Facility ID:</b>	01-0724
<b>Leak Report Date:</b>	02/23/87
<b>Contamination Confirmed Date:</b>	01/24/96
<b>Remediation Event:</b>	NO ACTION TAKEN
<b>Remediation Status:</b>	POST REMEDIAL ACTION UNDERWAY
<b>Media Affected:</b>	OTHER GROUND WATER
<b>Lead Agency:</b>	LOCAL AGENCY
<b>Region / District:</b>	SAN FRANCISCO BAY RE
<b>Description / Comment:</b>	COUNTY: ALAMEDA REVIEW DATE: 01/24/96


<b>VISTA Address*:</b>	<b>WEATHERFORD BMW</b> <b>735 ASHBY</b> <b>BERKELEY, CA 94710</b>	<b>VISTA ID#:</b>	1268194
		<b>Distance/Direction:</b>	0.58 MI / NW
		<b>Plotted as:</b>	Point

Map ID  
**67**

<b>STATE UST - State Underground Storage Tank / SRC# 1612</b>	EPA/Agency ID:	N/A
<b>Agency Address:</b>	SAME AS ABOVE	
<b>Underground Tanks:</b>	2	
<b>Aboveground Tanks:</b>	NOT REPORTED	
<b>Tanks Removed:</b>	NOT REPORTED	
<b>Tank ID:</b>	T001U	<b>Tank Status:</b> ACTIVE/IN SERVICE
<b>Tank Contents:</b>	EMPTY	<b>Leak Monitoring:</b> Agency Code (')
<b>Tank Age:</b>	NOT REPORTED	<b>Tank Piping:</b> UNKNOWN
<b>Tank Size (Units):</b>	1000 (GALLONS)	<b>Tank Material:</b> UNKNOWN
<b>Tank ID:</b>	T001U	<b>Tank Status:</b> ACTIVE/IN SERVICE
<b>Tank Contents:</b>	EMPTY	<b>Leak Monitoring:</b> Agency Code (')
<b>Tank Age:</b>	NOT REPORTED	<b>Tank Piping:</b> UNKNOWN
<b>Tank Size (Units):</b>	1000 (GALLONS)	<b>Tank Material:</b> UNKNOWN

<b>CORTESE / SRC# 4840</b>	Agency ID:	01-1803
<b>Agency Address:</b>	WEATHERFORD BMW 735 ASHBY BERKELEY, CA	
<b>List Name:</b>	LEAKING TANK	
<b>Site ID:</b>	01-1803	

<b>STATE LUST - State Leaking Underground Storage Tank / SRC# 5032</b>	EPA/Agency ID:	N/A
<b>Agency Address:</b>	WEATHERFORD BMW 735 ASHBY AVE BERKELEY, CA 94704	
<b>Facility ID:</b>	01-1803	
<b>Leak Detection Method:</b>	TANK CLOSURE	
<b>Leak Cause:</b>	UNKNOWN	
<b>Leak Source:</b>	UNKNOWN	
<b>Substance:</b>	WASTE OIL	



\* VISTA address includes enhanced city and ZIP.

For more information call VISTA Information Solutions, Inc. at 1 - 800 - 767 - 0403.

Report ID: 662301901

Date of Report: August 3, 1999

Version 2.6.1

Page #183

**SITES IN THE SURROUNDING AREA (within 1/2 - 1 mile) CONT.**

Remediation Event:	NO ACTION TAKEN
Remediation Event:	HOW STOPPED: CLOSE TANK
Remediation Status:	LEAK IS SUSPECTED AT SIGHT, BUT NOT CONF
Media Affected:	SOIL ONLY
Funding:	FEDERAL
Description / Comment:	TANK IN GOOD CONDITION. REQUESTS CLOSURE


<b>RCRA-SmGen - RCRA-Small Generator / SRC# 5896</b>	EPA ID:	CAD981658503
Agency Address:	WEATHERFORD B M W 735 ASHBY AVE BERKELEY, CA 94710	
Generator Class:	Generates 100 kg./month but less than 1000 kg./month of non-acutely hazardous waste	

<b>STATE LUST - State Leaking Underground Storage Tank / SRC# 6024</b>	EPA/Agency ID:	N/A
Agency Address:	WEATHERFORD BMW 735 ASHBY AVE BERKELEY, CA 94704	
Facility ID:	01-1803	
Leak Report Date:	07/14/93	
Contamination Confirmed Date:	07/14/93	
Pollution Characterization Date:	07/14/93	
Remediation Event:	NO ACTION TAKEN	
Remediation Status:	FURTHER SITE ASSESSMENT UNDERWAY	
Media Affected:	SOIL ONLY	
Lead Agency:	LOCAL AGENCY	
Region / District:	SAN FRANCISCO BAY RE	
Description / Comment:	COUNTY. ALAMEDA REVIEW DATE: 07/14/93	

VISTA Address*:	<b>A C TRANSIT - EMERYVILLE</b> <b>45TH ST SAN PABLO AVE</b> <b>EMERYVILLE, CA 94608</b>	VISTA ID#:	1596213
		Distance/Direction:	0.55 MI / SE
		Plotted as:	Point

Map ID  
**68**

<b>SCL - State Equivalent CERCLIS List / SRC# 5948</b>	Agency ID:	01410002
Agency Address:	A C TRANSIT - EMERYVILLE 45TH STREET SAN PABLO AVENUE EMERYVILLE, CA 94608	
Status:	UNKNOWN	
Facility Type:	NOT AVAILABLE	
Lead Agency:	UNKNOWN	
State Status:	FORMER ANNUAL WORKPLAN SITE, REFERRED TO RWQCB	
Pollutant 1:	UNKNOWN	
Pollutant 2:	UNKNOWN	
Pollutant 3:	UNKNOWN	



\* VISTA address includes enhanced city and ZIP.

For more information call VISTA Information Solutions, Inc. at 1 - 800 - 767 - 0403.

Report ID: 662301901

Date of Report: August 3, 1999


Version 2.6.1

Page #184

**SITES IN THE SURROUNDING AREA (within 1/2 - 1 mile) CONT.**

VISTA Address*:	<b>EMERYVILLE DIVISION NO. 2 1140 045TH EMERYVILLE, CA 94608</b>	VISTA ID#:	4016037
		Distance/Direction:	0.59 MI / SE
		Plotted as:	Point
STATE UST - State Underground Storage Tank / SRC# 1612		EPA/Agency ID:	N/A
Agency Address:	SAME AS ABOVE		
Underground Tanks:	8		
Aboveground Tanks:	NOT REPORTED		
Tanks Removed:	NOT REPORTED		
Tank ID:	T001U	Tank Status:	ACTIVE/IN SERVICE
Tank Contents:	UNKNOWN	Leak Monitoring:	Agency Code (')
Tank Age:	NOT REPORTED	Tank Piping:	UNKNOWN
Tank Size (Units):	10000 (GALLONS)	Tank Material:	BARE STEEL
Tank ID:	T001U	Tank Status:	ACTIVE/IN SERVICE
Tank Contents:	UNKNOWN	Leak Monitoring:	Agency Code (')
Tank Age:	NOT REPORTED	Tank Piping:	UNKNOWN
Tank Size (Units):	10000 (GALLONS)	Tank Material:	BARE STEEL
Tank ID:	T001U	Tank Status:	ACTIVE/IN SERVICE
Tank Contents:	OIL (NOT SPECIFIED)	Leak Monitoring:	Agency Code (')
Tank Age:	NOT REPORTED	Tank Piping:	UNKNOWN
Tank Size (Units):	8000 (GALLONS)	Tank Material:	BARE STEEL
Tank ID:	T001U	Tank Status:	ACTIVE/IN SERVICE
Tank Contents:	LEADED GAS	Leak Monitoring:	Agency Code (')
Tank Age:	NOT REPORTED	Tank Piping:	UNKNOWN
Tank Size (Units):	2000 (GALLONS)	Tank Material:	BARE STEEL
Tank ID:	T001U	Tank Status:	ACTIVE/IN SERVICE
Tank Contents:	UNKNOWN	Leak Monitoring:	Agency Code (')
Tank Age:	NOT REPORTED	Tank Piping:	UNKNOWN
Tank Size (Units):	8000 (GALLONS)	Tank Material:	BARE STEEL
Tank ID:	T001U	Tank Status:	ACTIVE/IN SERVICE
Tank Contents:	DIESEL	Leak Monitoring:	Agency Code (')
Tank Age:	NOT REPORTED	Tank Piping:	UNKNOWN
Tank Size (Units):	12000 (GALLONS)	Tank Material:	BARE STEEL
Tank ID:	T001U	Tank Status:	ACTIVE/IN SERVICE
Tank Contents:	DIESEL	Leak Monitoring:	Agency Code (')
Tank Age:	NOT REPORTED	Tank Piping:	UNKNOWN
Tank Size (Units):	12000 (GALLONS)	Tank Material:	BARE STEEL
Tank ID:	T001U	Tank Status:	ACTIVE/IN SERVICE
Tank Contents:	DIESEL	Leak Monitoring:	Agency Code (')
Tank Age:	NOT REPORTED	Tank Piping:	UNKNOWN
Tank Size (Units):	12000 (GALLONS)	Tank Material:	BARE STEEL

Map ID  
**68**



\* VISTA address includes enhanced city and ZIP.

For more information call VISTA Information Solutions, Inc. at 1 - 800 - 767 - 0403.

Report ID: 662301901

Date of Report: August 3, 1999

Version 2.6.1

Page #185

**SITES IN THE SURROUNDING AREA (within 1/2 - 1 mile) CONT.**

VISTA Address*:	<b>AC TRANSIT 1140 45TH ST EMERYVILLE, CA 94608</b>	VISTA ID#:	929845
		Distance/Direction:	0.59 MI / SE
		Plotted as:	Point

Map ID  
**68**


<b>STATE LUST - State Leaking Underground Storage Tank / SRC# 5032</b>		EPA/Agency ID:	N/A
Agency Address:	SAME AS ABOVE		
Facility ID:	01-0025		
Leak Date:	07/15/1988		
Leak Report Date:	07/15/1988		
Site Assessment Plan Submitted:	10/26/1986		
Site Assessment Began:	09/14/1987		
Pollution Characterization Date:	03/25/1988		
Leak Detection Method:	TANK CLOSURE		
Leak Cause:	STRUCTURE FAILURE		
Leak Source:	TANK		
Substance:	GASOLINEDIESEL		
Remediation Event:	HOW STOPPED: CLOSE TANKSTOP DATE: 07/15/1988		
Remediation Status:	POLLUTION CHARACTERIZATION		
Media Affected:	OTHER GROUND WATER		
Funding:	FEDERAL		
Description / Comment:	SENT FILE TO LOP 8/94		

<b>STATE LUST - State Leaking Underground Storage Tank / SRC# 6024</b>		EPA/Agency ID:	N/A
Agency Address:	SAME AS ABOVE		
Facility ID:	01-0025		
Leak Report Date:	07/15/88		
Site Assessment Plan Submitted:	10/26/86		
Site Assessment Began:	09/14/87		
Pollution Characterization Date:	03/25/88		
Substance:	DIESEL		
Remediation Event:	EXCAVATE AND TREAT		
Remediation Status:	FURTHER SITE ASSESSMENT UNDERWAY		
Media Affected:	OTHER GROUND WATER		
Lead Agency:	LOCAL AGENCY		
Region / District:	SAN FRANCISCO BAY RE		
Description / Comment:	COUNTY: ALAMEDAREVIEW DATE: 08/24/94		

VISTA Address*:	<b>SOUTHERN PACIFIC/SHERWIN WLLMS 1450B SHERWIN EMERYVILLE, CA 94608</b>	VISTA ID#:	8593739
		Distance/Direction:	0.56 MI / S
		Plotted as:	Point

Map ID  
**69**

<b>STATE UST - State Underground Storage Tank / SRC# 5275</b>		EPA/Agency ID:	N/A
Agency Address:	SAME AS ABOVE		
Underground Tanks:	NOT REPORTED		
Aboveground Tanks:	NOT REPORTED		
Tanks Removed:	NOT REPORTED		



\* VISTA address includes enhanced city and ZIP.

For more information call VISTA Information Solutions, Inc. at 1 - 800 - 767 - 0403.

Report ID: 662301901

Date of Report: August 3, 1999

Version 2.6.1

Page #186

**SITES IN THE SURROUNDING AREA (within 1/2 - 1 mile) CONT.**

Tank ID:	1001U	Tank Status:	REMOVED
Tank Contents:	NOT AVAILABLE	Leak Monitoring:	NOT AVAILABLE
Tank Age:	NOT REPORTED	Tank Piping:	NOT AVAILABLE
Tank Size (Units):	NOT REPORTED (NOT AVAILABLE)	Tank Material:	NOT AVAILABLE

VISTA Address*:	<b>SHEWIN WILLIAMS</b> <b>1450 SHERWIN AVE</b> <b>EMERYVILLE, CA 94608</b>	VISTA ID#:	8593738
		Distance/Direction:	0.56 MI / S
		Plotted as:	Point

Map ID  
**69**

<b>ERNS - Emergency Response Notification System / SRC# 5598</b>		Agency ID:	365253
Agency Address:	SHEWIN WILLIAMS 1450 SHERWIN AVE EMERYVILLE, CA 94105		
Spill Date Time:	OCTOBER 21, 1996 UNKNOWN		
Case Number:	365253		
Spill Location:	1450 SHERWIN AVE		
Discharger Org:	SHEWIN WILLIAMS		
Material Spilled:	UNKNOWN MATERIAL, 0.00 (UNK)		
Waterway Affected:	SOIL		
Fields Not Reported:	Source Agency, Discharger Name, Discharger Phone		
Air Release:	Land Release:	Water Release:	Ground Release: Facility Release: Other Release:
NO	NO	NO	NO NO NO

VISTA Address*:	<b>SOUTHERN PACIFIC TRANS COMPANY</b> <b>1450 SHERWIN AVE #B</b> <b>EMERYVILLE, CA 94608</b>	VISTA ID#:	12640105
		Distance/Direction:	0.56 MI / S
		Plotted as:	Point


Map ID  
**69**

<b>STATE LUST - State Leaking Underground Storage Tank / SRC# 6024</b>		EPA/Agency ID:	N/A
Agency Address:	SOUTHERN PACIFIC TRANS COMPANY 1450 SHERWIN AVE #B EMERYVILLE, CA 94930		
Facility ID:	5016		
Leak Report Date:	09/01/94		
Substance:	DIESEL		
Remediation Event:	NO ACTION TAKEN		
Remediation Status:	PRELIMINARY SITE ASSESSMENT UNDERWAY		
Media Affected:	OTHER GROUND WATE?		
Lead Agency:	LOCAL AGENCY		
Region / District:	SAN FRANCISCO BAY RE		
Description / Comment:	COUNTY: ALAMEDA REVIEW DATE: 02/06/96		

VISTA Address*:	<b>SHERWIN WILLIAMS CO.</b> <b>1450 SHERWIN AVE.</b> <b>EMERYVILLE, CA 94608</b>	VISTA ID#:	379805
		Distance/Direction:	0.56 MI / S
		Plotted as:	Point


Map ID  
**69**

<b>STATE LUST - State Leaking Underground Storage Tank / SRC# 4579</b>		EPA/Agency ID:	N/A
Agency Address:	SHERWIN WILLIAMS 1450 SHERWIN AVE EMERYVILLE, CA		
Facility ID:	01S0204		
Leak Report Date:	19900110		



**SITES IN THE SURROUNDING AREA (within 1/2 - 1 mile) CONT.**

<b>Contamination Confirmed Date:</b>		000003.*			
<b>Wells Impacted:</b>		0			
<b>Remediation Status:</b>		INACTIVE			
<b>Priority:</b>		NOT ON PRIORITY LIST			
<b>Lead Agency:</b>		SA			
<b>Contact:</b>		SA			
<b>CORTESE / SRC# 4840</b>		<b>Agency ID:</b>	01-2037		
<b>Agency Address:</b>		SHERWIN WILLIAMS S P 1450 SHERWIN EMERYVILLE, CA 94608			
<b>List Name:</b>		LEAKING TANK			
<b>Site ID:</b>		01-2037			
<b>TRIS - Toxic Release Inventory System / SRC# 4946</b>		<b>EPA ID:</b>	CAD003934601		
<b>Agency Address:</b>		SHERWIN WILLIAMS CO. OAKLAND 1450 SHERWIN AVE. EMERYVILLE, CA 94608			
<b>Chemical Abstract Service Registry:</b>		<b>Quantity Released:</b>			
ETHYLENE GLYCOL		2693.00 (POUNDS)			
AMMONIA		1268.00 (POUNDS)			
*NOT REPORTED*		2800.00 (POUNDS)			
*NOT REPORTED*		2061.00 (POUNDS)			
*NOT REPORTED*		NOT REPORTED (POUNDS)			
<b>STATE LUST - State Leaking Underground Storage Tank / SRC# 5032</b>		<b>EPA/Agency ID:</b>	N/A		
<b>Agency Address:</b>		SHERWIN WILLIAMS SP 1450 SHERWIN AVE EMERYVILLE, CA 94608			
<b>Facility ID:</b>		01-2037			
<b>Leak Date:</b>		01/27/1994			
<b>Leak Report Date:</b>		05/12/1994			
<b>Leak Detection Method:</b>		TANK CLOSURE			
<b>Substance:</b>		COAL TARDIESEL			
<b>Remediation Event:</b>		NO ACTION TAKEN			
<b>Remediation Status:</b>		NO ACTION			
<b>Media Affected:</b>		OTHER GROUND WATER			
<b>Funding:</b>		FEDERAL			
<b>Description / Comment:</b>		DIRECTED TO CLOSE TANK AND RESPOND TO LETTER BY 5/27/94.			
<b>ERNS - Emergency Response Notification System / SRC# 5598</b>		<b>Agency ID:</b>	92-1067		
<b>Agency Address:</b>		SHERWIN WILLIAMS 1450 SHERWIN AVE EMERYVILLE, CA 94608			
<b>Spill Date Time:</b>		NOVEMBER 19, 1991 07:00:00 PM			
<b>Case Number:</b>		92-1067			
<b>Spill Location:</b>		1450 SHERWIN AVE			
<b>Source Agency:</b>		E			
<b>Discharger Org:</b>		SHERWIN WILLIAMS			
<b>Material Spilled:</b>		DIESEL FUEL, 100.00 (GAL)			
<b>Waterway Affected:</b>		STORM DR FLOWS>TEMESCAL CREEK			
<b>Fields Not Reported:</b>		Discharger Name, Discharger Phone			
<b>Air Release:</b>	<b>Land Release:</b>	<b>Water Release:</b>	<b>Ground Release:</b>	<b>Facility Release:</b>	<b>Other Release:</b>
NO	NO	NO	NO	NO	NO



\* VISTA address includes enhanced city and ZIP.

For more information call VISTA Information Solutions, Inc. at 1 - 800 - 767 - 0403.

Report ID: 662301901

Date of Report: August 3, 1999

Version 2.6.1

Page #188

**SITES IN THE SURROUNDING AREA (within 1/2 - 1 mile) CONT.**

<b>ERNS - Emergency Response Notification System / SRC# 5598</b>		Agency ID:	14234
Agency Address:	SHERWIN WILLIAMS 1450 SHERWIN AVE EMERYVILLE, CA		
Spill Date Time:	MARCH 25, 1990 12:30:00 PM		
Case Number:	14234		
Spill Location:	1450 SHERWIN AVE		
Source Agency:	N		
Discharger Name:	BURKE, BOB		
Discharger Org:	SHERWIN WILLIAMS		
Material Spilled:	ESTER ALCOHOL, 2500.00 (GAL)		
Waterway Affected:	STORM DRAIN>TEMESCAL CREEK		
Fields Not Reported:	Discharger Phone		
<b>Air Release:</b>	<b>Land Release:</b>	<b>Water Release:</b>	<b>Ground Release:</b>
<b>Facility Release:</b>	<b>Other Release:</b>		
NO	NO	NO	NO
NO	NO	NO	

<b>RCRA-LgGen - RCRA-Large Generator / SRC# 5896</b>		EPA ID:	CAD003934601
Agency Address:	SHERWIN-WILLIAMS CO/ OAKLAND 1450 SHERWIN AVE OAKLAND, CA 94608		
Generator Class:	Generates at least 1000 kg./month of non-acutely hazardous waste ( or 1 kg./month of acutely hazardous waste).		

VISTA Address*:	<b>SHELL</b> <b>4250 HORTON</b> <b>EMERYVILLE, CA 94608</b>	VISTA ID#:	1177065
		Distance/Direction:	0.57 MI / S
		Plotted as:	Point
<b>CORTESE / SRC# 4840</b>		Agency ID:	01-1365

Map ID  
**69**

Agency Address:	SHELL 4250 HORTON EMERYVILLE, CA		
List Name:	LEAKING TANK		
Site ID:	01-1365		

<b>STATE LUST - State Leaking Underground Storage Tank / SRC# 5032</b>		EPA/Agency ID:	N/A
Agency Address:	SHELL 4250 HORTON ST EMERYVILLE, CA 94608		
Facility ID:	01-1365		
Leak Date:	12/06/1988		
Leak Report Date:	12/06/1988		
Site Assessment Plan Submitted:	06/11/1990		
Leak Detection Method:	TANK CLOSURE		
Leak Cause:	STRUCTURE FAILURE		
Leak Source:	TANK		
Substance:	MISC MOTOR VEHICLE FUELS		
Remediation Event:	NO ACTION TAKEN		
Remediation Event:	HOW STOPPED: CLOSE TANKSTOP DATE: 12/06/1988		
Remediation Status:	PRELIMINARY SITE ASSESSMENT WORKPLAN REQ		
Media Affected:	SOIL ONLY		
Funding:	FEDERAL		
Description / Comment:	COUNTY LETTERS ONLY		



\* VISTA address includes enhanced city and ZIP.

For more information call VISTA Information Solutions, Inc. at 1 - 800 - 767 - 0403.

Report ID: 662301901

Date of Report: August 3, 1999

Version 2.6.1

Page #189



**SITES IN THE SURROUNDING AREA (within 1/2 - 1 mile) CONT.**

<b>STATE LUST - State Leaking Underground Storage Tank / SRC# 6024</b>		EPA/Agency ID:	N/A
Agency Address:	SHELL 4250 HORTON ST EMERYVILLE, CA 94608		
Facility ID:	01-1365		
Leak Report Date:	12/06/88		
Site Assessment Plan Submitted:	06/11/90		
Remediation Event:	NO ACTION TAKEN		
Remediation Status:	PRELIMINARY SITE ASSESSMENT WORKPLAN REQ		
Media Affected:	SOIL ONLY		
Lead Agency:	LOCAL AGENCY		
Region / District:	SAN FRANCISCO BAY RE		
Description / Comment:	COUNTY: ALAMEDA REVIEW DATE: 03/09/90		

VISTA Address*:	<b>NATIONAL ENVIRONMENTAL 4055 HUBBARD ST EMERYVILLE, CA 94608</b>	VISTA ID#:	1593802
		Distance/Direction:	0.61 MI / S
		Plotted as:	Point

Map ID

**69**

<b>STATE LUST - State Leaking Underground Storage Tank / SRC# 5032</b>		EPA/Agency ID:	N/A
Agency Address:	SAME AS ABOVE		
Facility ID:	01-1033		
Leak Date:	12/03/1990		
Leak Report Date:	12/03/1990		
Site Assessment Plan Submitted:	05/08/1992		
Case Closed Date:	10/15/1996		
Leak Detection Method:	TANK CLOSURE		
Leak Cause:	STRUCTURE FAILURE		
Leak Source:	TANK		
Substance:	GASOLINE/DIESEL		
Remediation Event:	NO ACTION TAKEN		
Remediation Event:	HOW STOPPED: CLOSE TANK STOP DATE: 12/03/1990		
Remediation Status:	CASE CLOSED		
Media Affected:	SOIL ONLY		
Funding:	FEDERAL		
Description / Comment:	URF ONLY		
Description / Comment:	REQ CASE CLOSURE 4/16/96		

<b>STATE UST - State Underground Storage Tank / SRC# 5275</b>		EPA/Agency ID:	N/A
Agency Address:	NATIONAL ENVIRONMENTAL CORP. 4055 HUBBARD ST EMERYVILLE, CA 94608		
Underground Tanks:	NOT REPORTED		
Aboveground Tanks:	NOT REPORTED		
Tanks Removed:	NOT REPORTED		
Tank ID:	062444-3	Tank Status:	REMOVED
Tank Contents:	NOT AVAILABLE	Leak Monitoring:	NOT AVAILABLE
Tank Age:	NOT REPORTED	Tank Piping:	NOT AVAILABLE
Tank Size (Units):	NOT REPORTED (NOT AVAILABLE)	Tank Material:	NOT AVAILABLE



\* VISTA address includes enhanced city and ZIP.

For more information call VISTA Information Solutions, Inc. at 1 - 800 - 767 - 0403.

Report ID: 662301901

Date of Report: August 3, 1999

Version 2.6.1

Page #190

**SITES IN THE SURROUNDING AREA (within 1/2 - 1 mile) CONT.**

<b>STATE LUST - State Leaking Underground Storage Tank / SRC# 6024</b>		EPA/Agency ID:	N/A
Agency Address:	NATIONAL ENVIRONMENTAL CORP 4055 HUBBARD ST EMERYVILLE, CA 94608		
Facility ID:	259		
Leak Report Date:	07/17/90		
Site Assessment Plan Submitted:	05/08/92		
Case Closed Date:	09/25/96		
Substance:	DIESEL		
Remediation Event:	NO ACTION TAKEN		
Remediation Status:	CASE CLOSED		
Media Affected:	SOIL ONLY		
Lead Agency:	LOCAL AGENCY		
Region / District:	SAN FRANCISCO BAY RE		
Description / Comment:	COUNTY: ALAMEDA REVIEW DATE: 09/23/96		

VISTA Address*:	<b>GROVE OVERLAND INC.</b> <b>4055 HUBBARD</b> <b>EMERYVILLE, CA 94608</b>	VISTA ID#:	1227312
		Distance/Direction:	0.61 MI / S
		Plotted as:	Point

Map ID

**69**

<b>STATE UST - State Underground Storage Tank / SRC# 1612</b>		EPA/Agency ID:	N/A
Agency Address:	SAME AS ABOVE		
Underground Tanks:	1		
Aboveground Tanks:	NOT REPORTED		
Tanks Removed:	NOT REPORTED		
Tank ID:	T001U	Tank Status:	CLOSED REMOVED
Tank Contents:	DIESEL	Leak Monitoring:	Agency Code (')
Tank Age:	NOT REPORTED	Tank Piping:	UNKNOWN
Tank Size (Units):	1 (GALLONS)	Tank Material:	UNKNOWN

VISTA Address*:	<b>WEATHERFORD BMW</b> <b>4056 HUBBARD ST</b> <b>EMERYVILLE, CA 94608</b>	VISTA ID#:	462359
		Distance/Direction:	0.61 MI / S
		Plotted as:	Point

Map ID

**69**


<b>RCRA-SmGen - RCRA-Small Generator / SRC# 5896</b>		EPA ID:	CAD982000812
Agency Address:	SAME AS ABOVE		
Generator Class:	Generates 100 kg./month but less than 1000 kg./month of non-acutely hazardous waste		

VISTA Address*:	<b>BERKELEY FARMS TRUCK SHOP YARD</b> <b>4575 SAN PABLO AVE</b> <b>EMERYVILLE, CA 94608</b>	VISTA ID#:	7434447
		Distance/Direction:	0.57 MI / SE
		Plotted as:	Point

Map ID

**70**

<b>STATE LUST - State Leaking Underground Storage Tank / SRC# 5032</b>		EPA/Agency ID:	N/A
Agency Address:	BERKELEY FARMS TRUCK SHOP YARD 4575 SAN PABLO AVE EMERYVILLE, CA		
Facility ID:	01-2259		
Leak Date:	10/24/1997		
Leak Report Date:	11/24/1997		
Site Assessment Plan Submitted:	12/17/1997		



\* VISTA address includes enhanced city and ZIP.

For more information call VISTA Information Solutions, Inc. at 1 - 800 - 767 - 0403.

Report ID: 662301901

Date of Report: August 3, 1999

Version 2.6.1

Page #191

**SITES IN THE SURROUNDING AREA (within 1/2 - 1 mile) CONT.**

Leak Detection Method:	OTHER MEANS
Leak Cause:	UNKNOWN
Leak Source:	UNKNOWN
Substance:	GASOLINE/DIESEL
Remediation Event:	HOW STOPPED: OTHER MEANS/STOP DATE: 10/24/1997
Remediation Status:	PRELIMINARY SITE ASSESSMENT WORKPLAN REQ
Media Affected:	UNDEFINED
Funding:	FEDERAL

<b>STATE LUST - State Leaking Underground Storage Tank / SRC# 6024</b>		EPA/Agency ID:	N/A
Agency Address:	SAME AS ABOVE		
Facility ID:	6558		
Leak Report Date:	11/24/97		
Site Assessment Plan Submitted:	12/17/97		
Substance:	DIESEL		
Remediation Event:	EXCAVATE AND DISPOSE		
Remediation Status:	PRELIMINARY SITE ASSESSMENT UNDERWAY		
Media Affected:	OTHER GROUND WATER		
Lead Agency:	LOCAL AGENCY		
Region / District:	SAN FRANCISCO BAY RE		
Description / Comment:	COUNTY: ALAMEDA/REVIEW DATE: 01/13/99		

VISTA Address*:	<b>BERKELEY FARMS INC 4550 SAN PABLO EMERYVILLE, CA 94608</b>	VISTA ID#:	929862
		Distance/Direction:	0.58 MI / SE
		Plotted as:	Point

Map ID  
**70**

<b>STATE UST - State Underground Storage Tank / SRC# 1612</b>		EPA/Agency ID:	N/A
Agency Address:	SAME AS ABOVE		
Underground Tanks:	2		
Aboveground Tanks:	NOT REPORTED		
Tanks Removed:	NOT REPORTED		
Tank ID:	050084U	Tank Status:	ACTIVE/IN SERVICE
Tank Contents:	DIESEL	Leak Monitoring:	Agency Code (')
Tank Age:	NOT REPORTED	Tank Piping:	UNKNOWN
Tank Size (Units):	10000 (GALLONS)	Tank Material:	UNKNOWN
Tank ID:	050084U	Tank Status:	ACTIVE/IN SERVICE
Tank Contents:	DIESEL	Leak Monitoring:	Agency Code (')
Tank Age:	NOT REPORTED	Tank Piping:	UNKNOWN
Tank Size (Units):	10000 (GALLONS)	Tank Material:	UNKNOWN

<b>CORTESE / SRC# 4840</b>		Agency ID:	01-0190
Agency Address:	BERKELEY FARMS 4550 SAN PABLO EMERYVILLE, CA		
List Name:	LEAKING TANK		
Site ID:	01-0190		



\* VISTA address includes enhanced city and ZIP.

For more information call VISTA Information Solutions, Inc. at 1 - 800 - 767 - 0403.

Report ID: 662301901

Date of Report: August 3, 1999

Version 2.6.1

Page #192

**SITES IN THE SURROUNDING AREA (within 1/2 - 1 mile) CONT.**

<b>STATE LUST - State Leaking Underground Storage Tank / SRC# 5032</b>		EPA/Agency ID:	N/A
Agency Address:	BERKELEY FARMS 4550 SAN PABLO AVE EMERYVILLE, CA 94608		
Facility ID:	01-0190		
Leak Date:	07/13/1985		
Leak Report Date:	07/13/1985		
Leak Detection Method:	TANK CLOSURE		
Leak Cause:	STRUCTURE FAILURE		
Leak Source:	TANK		
Substance:	MISC MOTOR VEHICLE FUELS		
Remediation Event:	NO ACTION TAKEN		
Remediation Event:	HOW STOPPED: CLOSE TANKSTOP DATE: 07/13/1985		
Remediation Status:	LEAK IS SUSPECTED AT SIGHT, BUT NOT CONF		
Media Affected:	SOIL ONLY		
Funding:	FEDERAL		
Description / Comment:	NFAP; SENT FILE TO LOP 8/94		
<b>STATE UST - State Underground Storage Tank / SRC# 5275</b>		EPA/Agency ID:	N/A
Agency Address:	BERKELEY FARMS, INC. 4550 SAN PABLO AVE EMERYVILLE, CA 94608		
Underground Tanks:	2		
Aboveground Tanks:	NOT REPORTED		
Tanks Removed:	NOT REPORTED		
Tank ID:	050084U	Tank Status:	CURRENT
Tank Contents:	NOT AVAILABLE	Leak Monitoring:	NOT AVAILABLE
Tank Age:	NOT REPORTED	Tank Piping:	NOT AVAILABLE
Tank Size (Units):	NOT REPORTED (NOT AVAILABLE)	Tank Material:	NOT AVAILABLE
<b>STATE LUST - State Leaking Underground Storage Tank / SRC# 6024</b>		EPA/Agency ID:	N/A
Agency Address:	BERKELEY FARMS 4550 SAN PABLO AVE EMERYVILLE, CA 94608		
Facility ID:	01-0190		
Leak Report Date:	07/13/85		
Remediation Event:	NO ACTION TAKEN		
Remediation Status:	LEAK IS SUSPECTED AT SIGHT, BUT NOT CONF		
Media Affected:	SOIL ONLY		
Lead Agency:	LOCAL AGENCY		
Region / District:	SAN FRANCISCO BAY RE		
Description / Comment:	COUNTY: ALAMEDAREVIEW DATE: 08/24/94		



\* VISTA address includes enhanced city and ZIP.

For more information call VISTA Information Solutions, Inc. at 1 - 800 - 767 - 0403.

Report ID: 662301901

Date of Report: August 3, 1999

Version 2.6.1

Page #193

**SITES IN THE SURROUNDING AREA (within 1/2 - 1 mile) CONT.**

VISTA Address*:	<b>EMERYVILLE SERVICE STATION</b> <b>4501 SAN PABLO</b> <b>EMERYVILLE, CA 94608</b>	VISTA ID#:	3202978
		Distance/Direction:	0.58 MI / SE
		Plotted as:	Point

Map ID

**70**

<b>STATE UST - State Underground Storage Tank / SRC# 1612</b>	EPA/Agency ID:	N/A
---	----------------	-----

<b>Agency Address:</b>	EMERYVILLE SERVICE STATION 4501 SAN PABLO EMERYVILLE, CA 94662		
<b>Underground Tanks:</b>	3		
<b>Aboveground Tanks:</b>	NOT REPORTED		
<b>Tanks Removed:</b>	NOT REPORTED		
<b>Tank ID:</b>	T001U	<b>Tank Status:</b>	ACTIVE/IN SERVICE
<b>Tank Contents:</b>	LEADED GAS	<b>Leak Monitoring:</b>	Agency Code ( ' )
<b>Tank Age:</b>	NOT REPORTED	<b>Tank Piping:</b>	UNKNOWN
<b>Tank Size (Units):</b>	10000 (GALLONS)	<b>Tank Material:</b>	UNKNOWN
<b>Tank ID:</b>	T001U	<b>Tank Status:</b>	ACTIVE/IN SERVICE
<b>Tank Contents:</b>	UNLEADED GAS	<b>Leak Monitoring:</b>	Agency Code ( ' )
<b>Tank Age:</b>	NOT REPORTED	<b>Tank Piping:</b>	UNKNOWN
<b>Tank Size (Units):</b>	10000 (GALLONS)	<b>Tank Material:</b>	UNKNOWN
<b>Tank ID:</b>	T001U	<b>Tank Status:</b>	ACTIVE/IN SERVICE
<b>Tank Contents:</b>	UNKNOWN	<b>Leak Monitoring:</b>	Agency Code ( ' )
<b>Tank Age:</b>	NOT REPORTED	<b>Tank Piping:</b>	UNKNOWN
<b>Tank Size (Units):</b>	10000 (GALLONS)	<b>Tank Material:</b>	UNKNOWN

VISTA Address*:	<b>AC TRANSIT</b> <b>1140 45TH</b> <b>EMERYVILLE, CA 94608</b>	VISTA ID#:	7430693
		Distance/Direction:	0.60 MI / SE
		Plotted as:	Point

Map ID

**70**

<b>CORTESE / SRC# 4840</b>	Agency ID:	01-0025
----------------------------	------------	---------

<b>Agency Address:</b>	AC TRANSIT 1140 45TH EMERYVILLE, CA		
<b>List Name:</b>	LEAKING TANK		
<b>Site ID:</b>	01-0025		


VISTA Address*:	<b>REDEVELOPMENT AGENCY</b> <b>1056 48TH ST</b> <b>EMERYVILLE, CA 94608</b>	VISTA ID#:	6531863
		Distance/Direction:	0.58 MI / E
		Plotted as:	Point

Map ID

**71**

<b>STATE LUST - State Leaking Underground Storage Tank / SRC# 4579</b>	EPA/Agency ID:	N/A
--	----------------	-----

<b>Agency Address:</b>	REDEVELOPMENT AGENCY 1056 48TH ST EMERYVILLE, CA		
<b>Facility ID:</b>	01S0268		
<b>Leak Report Date:</b>	19920325		
<b>Contamination Confirmed Date:</b>	000003.*		
<b>Wells Impacted:</b>	0		
<b>Remediation Status:</b>	INACTIVE		
<b>Priority:</b>	NOT ON PRIORITY LIST		
<b>Lead Agency:</b>	SA		
<b>Contact:</b>	SA		



\* VISTA address includes enhanced city and ZIP.

For more information call VISTA Information Solutions, Inc. at 1 - 800 - 767 - 0403.

Report ID: 662301901

Date of Report: August 3, 1999

Version 2.6.1

Page #194

**SITES IN THE SURROUNDING AREA (within 1/2 - 1 mile) CONT.**

Description / Comment: *RESIDENTIAL AREA*

VISTA Address*:	<b>UNKNOWN 1300 ALCATRAZ BERKELEY, CA 94702</b>	VISTA ID#:	2227907
		Distance/Direction:	0.58 MI / NE
		Plotted as:	Point
<b>ERNS - Emergency Response Notification System / SRC# 5598</b>		Agency ID:	91-4648
Agency Address:	<i>UNKNOWN 1300 ALCATRAZ BERKELEY, CA 94701</i>		
Spill Date Time:	<i>JUNE 17, 1991 02:30:00 PM</i>		
Case Number:	<i>91-4648</i>		
Spill Location:	<i>1300 ALCATRAZ</i>		
Source Agency:	<i>E</i>		
Discharger Org:	<i>UNKNOWN</i>		
Material Spilled:	<i>TRANSFORMER OIL, 0.00 (UNK)</i>		
Waterway Affected:	<i>NONE</i>		
Fields Not Reported:	<i>Discharger Name, Discharger Phone</i>		
Air Release:	Land Release:	Water Release:	Ground Release: Facility Release:
<i>NO</i>	<i>NO</i>	<i>NO</i>	<i>NO</i>
			Other Release: <i>NO</i>

Map ID  
**72**

VISTA Address*:	<b>AUTUMN PRESS 1280 65TH ST EMERYVILLE, CA 94608</b>	VISTA ID#:	4061183
		Distance/Direction:	0.63 MI / NE
		Plotted as:	Point
<b>RCRA-SmGen - RCRA-Small Generator / SRC# 5896</b>		EPA ID:	CAD983657388
Agency Address:	<i>SAME AS ABOVE</i>		
Generator Class:	<i>Generates 100 kg./month but less than 1000 kg./month of non-acutely hazardous waste</i>		

Map ID  
**72**

VISTA Address*:	<b>ST FRANCIS PIE SHOP, INC. 1125 67TH ST EMERYVILLE, CA 94608</b>	VISTA ID#:	7005219
		Distance/Direction:	0.58 MI / N
		Plotted as:	Point
<b>STATE UST - State Underground Storage Tank / SRC# 5275</b>		EPA/Agency ID:	N/A
Agency Address:	<i>ST FRANCIS PIE SHOP, INC. 1125 67TH ST OAKLAND, CA 94608</i>		
Underground Tanks:	<i>1</i>		
Aboveground Tanks:	<i>NOT REPORTED</i>		
Tanks Removed:	<i>NOT REPORTED</i>		
Tank ID:	<i>1001U</i>	Tank Status:	<i>OTHER</i>
Tank Contents:	<i>NOT AVAILABLE</i>	Leak Monitoring:	<i>NOT AVAILABLE</i>
Tank Age:	<i>NOT REPORTED</i>	Tank Piping:	<i>NOT AVAILABLE</i>
Tank Size (Units):	<i>NOT REPORTED (NOT AVAILABLE)</i>	Tank Material:	<i>NOT AVAILABLE</i>

Map ID  
**73**

<b>STATE UST - State Underground Storage Tank / SRC# 5855</b>		EPA/Agency ID:	N/A
Agency Address:	<i>ST FRANCIS PIE SHOP INC. 1125 67TH ST OAKLAND, CA 94608</i>		
Underground Tanks:	<i>1</i>		
Aboveground Tanks:	<i>NOT REPORTED</i>		
Tanks Removed:	<i>NOT REPORTED</i>		



\* VISTA address includes enhanced city and ZIP.

For more information call VISTA Information Solutions, Inc. at 1 - 800 - 767 - 0403.

Report ID: 662301901

Date of Report: August 3, 1999

Version 2.5.1

Page #195

**SITES IN THE SURROUNDING AREA (within 1/2 - 1 mile) CONT.**

Tank ID:	T001U	Tank Status:	ACTIVE/IN SERVICE
Tank Contents:	NOT AVAILABLE	Leak Monitoring:	NOT AVAILABLE
Tank Age:	NOT REPORTED	Tank Piping:	NOT AVAILABLE
Tank Size (Units):	NOT REPORTED (NOT AVAILABLE)	Tank Material:	NOT AVAILABLE

VISTA Address*:	<b>ADVANCED GENETIC SCIENCES 6701 SAN PABLO AVE EMERYVILLE, CA 94608</b>	VISTA ID#:	6664
		Distance/Direction:	0.59 MI / NE
		Plotted as:	Point
<b>RCRA-SmGen - RCRA-Small Generator / SRC# 5896</b>		EPA ID:	CAD981451040
Agency Address:	ADVANCED GENETIC SCIENCES 6701 SAN PABLO AVE OAKLAND, CA 94608		
Generator Class:	Generates 100 kg./month but less than 1000 kg./month of non-acutely hazardous waste		


Map ID  
**73**

VISTA Address*:	<b>EMERYVILLE ASHBY (POINT EMERY) W END OF ASHBY AVE EMERYVILLE, CA</b>	VISTA ID#:	5812883
		Distance/Direction:	0.59 MI / NW
		Plotted as:	Point
<b>STATE SWLF - Solid Waste Landfill / SRC# 5942</b>		Agency ID:	01-CR-0002
Agency Address:	SAME AS ABOVE		
Facility Type:	SOLID WASTE DISPOSAL FACILITY		
Facility Status:	CLOSED		
Facility Life:	NOT REPORTED		
Permit Status:	UNDER REVIEW		
Waste:	OTHER		

Map ID  
**74**

VISTA Address*:	<b>U.C. BERKELEY MURRAY ST/FOLGER ST/7TH ST BERKELEY, CA</b>	VISTA ID#:	3867381
		Distance/Direction:	0.59 MI / N
		Plotted as:	Point
<b>STATE LUST - State Leaking Underground Storage Tank / SRC# 4579</b>		EPA/Agency ID:	N/A
Agency Address:	UC BERKELEY MURRAY ST/FOLGER ST/7TH ST BERKELEY, CA 01S0129		
Facility ID:	01S0129		
Leak Report Date:	19880917		
Contamination Confirmed Date:	000003.*		
Wells Impacted:	0		
Remediation Status:	INACTIVE		
Priority:	NOT ON PRIORITY LIST		
Lead Agency:	SA		
Contact:	SA		

Map ID  
**75**



\* VISTA address includes enhanced city and ZIP.

For more information call VISTA Information Solutions, Inc. at 1 - 800 - 767 - 0403.

Report ID: 662301901

Date of Report: August 3, 1999

Version 2.6.1

Page #196

**SITES IN THE SURROUNDING AREA (within 1/2 - 1 mile) CONT.**

VISTA Address*:	<b>MACBETH HARDWARE COMPANY</b> <b>930 ASHBY AVE</b> <b>BERKELEY, CA 94710</b>	VISTA ID#:	929735
		Distance/Direction:	0.64 MI / N
		Plotted as:	Point

Map ID

**75**

<b>STATE LUST - State Leaking Underground Storage Tank / SRC# 5032</b>		EPA/Agency ID:	N/A
Agency Address:	MACBETH HARDWARE COMPANY 930 ASHBY AVE BERKELEY, CA 94704		
Facility ID:	01-0931		
Leak Date:	10/07/1987		
Leak Report Date:	10/07/1987		
Case Closed Date:	10/17/1995		
Leak Detection Method:	TANK CLOSURE		
Leak Cause:	STRUCTURE FAILURE		
Leak Source:	TANK		
Substance:	GASOLINEDIESEL		
Remediation Event:	NO ACTION TAKEN		
Remediation Event:	HOW STOPPED: CLOSE TANKSTOP DATE: 10/07/1987		
Remediation Status:	CASE CLOSED		
Media Affected:	SOIL ONLY		
Funding:	FEDERAL		
Description / Comment:	ARCHIVED 6/6/96 CONTROL NO 120-082		
Description / Comment:	SRC 0904732		


<b>STATE LUST - State Leaking Underground Storage Tank / SRC# 6024</b>		EPA/Agency ID:	N/A
Agency Address:	MACBETH HARDWARE COMPANY 930 ASHBY AVE BERKELEY, CA 94704		
Facility ID:	01-0931		
Leak Report Date:	10/07/87		
Case Closed Date:	10/17/95		
Substance:	DIESEL		
Remediation Event:	NO ACTION TAKEN		
Remediation Status:	CASE CLOSED		
Media Affected:	SOIL ONLY		
Lead Agency:	LOCAL AGENCY		
Region / District:	SAN FRANCISCO BAY RE		
Description / Comment:	COUNTY: ALAMEDAREVIEW DATE: 10/17/95		

VISTA Address*:	<b>SOUTHLAND CORPORATION (901 ASHBY)</b> <b>901 ASHBY AVENUE</b> <b>BERKELEY, CA 94710</b>	VISTA ID#:	3785046
		Distance/Direction:	0.64 MI / N
		Plotted as:	Point

Map ID

**75**

<b>STATE LUST - State Leaking Underground Storage Tank / SRC# 4579</b>		EPA/Agency ID:	N/A
Agency Address:	SOUTHLAND CORP 901 ASHBY AVE BERKELEY, CA		
Facility ID:	01S0173		
Leak Report Date:	19920131		
Contamination Confirmed Date:	000003.*		
Wells Impacted:	0		



\* VISTA address includes enhanced city and ZIP.

For more information call VISTA Information Solutions, Inc. at 1 - 800 - 767 - 0403.

Report ID: 662301901

Date of Report: August 3, 1999

Version 2.6.1

Page #197



**SITES IN THE SURROUNDING AREA (within 1/2 - 1 mile) CONT.**

Remediation Status:	ACTIVE
Priority:	NOT ON PRIORITY LIST
Lead Agency:	SA
Contact:	SA

VISTA Address*:	UNOCAL SVC STA #7331 901 ASHBY AVE BERKELEY, CA 94710	VISTA ID#:	440645
		Distance/Direction:	0.64 MI / N
		Plotted as:	Point

Map ID  
**75**

<b>STATE UST - State Underground Storage Tank / SRC# 5841</b>		Agency ID:	12769
Agency Address:	UNOCAL - HONG DUS #7331 901 ASHBY AVE BERKELEY, CA		
Underground Tanks:	NOT REPORTED		
Aboveground Tanks:	NOT REPORTED		
Tanks Removed:	NOT REPORTED		
Tank ID:	T001U	Tank Status:	OTHER
Tank Contents:	NOT AVAILABLE	Leak Monitoring:	NOT AVAILABLE
Tank Age:	NOT REPORTED	Tank Piping:	PRESSURIZED, SINGLE WALL
Tank Size (Units):	NOT REPORTED (NOT AVAILABLE)	Tank Material:	SINGLE WALL FIBERGLASS

VISTA Address*:	SUPER 7 901 ASHBY BERKELEY, CA 94710	VISTA ID#:	929739
		Distance/Direction:	0.64 MI / N
		Plotted as:	Point

Map ID  
**75**

<b>CORTESE / SRC# 4840</b>		Agency ID:	01-1444
Agency Address:	SUPER 7 901 ASHBY BERKELEY, CA		
List Name:	LEAKING TANK		
Site ID:	01-1444		

<b>STATE LUST - State Leaking Underground Storage Tank / SRC# 5032</b>		EPA/Agency ID:	N/A
Agency Address:	SUPER 7 901 ASHBY AVE BERKELEY, CA 94704		
Facility ID:	01-1444		
Leak Date:	06/20/1986		
Leak Report Date:	06/20/1986		
Site Assessment Began:	05/08/1986		
Pollution Characterization Date:	11/08/1986		
Remediation Start Date:	08/17/1988		
Leak Detection Method:	TANK CLOSURE		
Leak Cause:	STRUCTURE FAILURE		
Leak Source:	TANK		
Substance:	GASOLINE		
Remediation Event:	HOW STOPPED: CLOSE TANKSTOP DATE: 06/20/1986		
Remediation Status:	REMEDIAL ACTION UNDERWAY		
Media Affected:	OTHER GROUND WATER		
Funding:	FEDERAL		
Description / Comment:	CURRENT MITBE DATE: 2/20/98 ED 7/89		
Description / Comment:	R.P.I. LAW CORP. REQ. BTMD FOR FURTHER INVESTIGATION CLEANUP: 4/6/98.		



\* VISTA address includes enhanced city and ZIP.

For more information call VISTA Information Solutions, Inc. at 1 - 800 - 767 - 0403.

Report ID: 662301901

Date of Report: August 3, 1999

Version 2.6.1

Page #198

**SITES IN THE SURROUNDING AREA (within 1/2 - 1 mile) CONT.**

<b>STATE LUST - State Leaking Underground Storage Tank / SRC# 6024</b>		EPA/Agency ID:	N/A
Agency Address:	SUPER 7 901 ASHBY AVE BERKELEY, CA 94704		
Facility ID:	01-1444		
Leak Report Date:	06/20/86		
Site Assessment Began:	05/08/86		
Pollution Characterization Date:	11/08/86		
Remediation Plan Date:	10/14/86		
Remediation Start Date:	09/17/88		
Remediation Event:	REMOVE FREE PRODUCT		
Remediation Status:	REMEDATION PLAN SUBMITTED		
Media Affected:	OTHER GROUND WATER		
Lead Agency:	LOCAL AGENCY		
Region / District:	SAN FRANCISCO BAY RE		
Description / Comment:	COUNTY: ALAMEDA REVIEW DATE: 01/14/99		

VISTA Address*:	<b>UNION OIL CO, CALIF. 901 ASHBY BERKELEY, CA 94710</b>	VISTA ID#:	4018993
		Distance/Direction:	0.64 MI / N
		Plotted as:	Point

Map ID  
**75**

<b>STATE UST - State Underground Storage Tank / SRC# 1612</b>		EPA/Agency ID:	N/A
Agency Address:	SAME AS ABOVE		
Underground Tanks:	4		
Aboveground Tanks:	NOT REPORTED		
Tanks Removed:	NOT REPORTED		
Tank ID:	T001U	Tank Status:	ACTIVE/IN SERVICE
Tank Contents:	DIESEL	Leak Monitoring:	Agency Code (')
Tank Age:	NOT REPORTED	Tank Piping:	UNKNOWN
Tank Size (Units):	12000 (GALLONS)	Tank Material:	FIBERGLASS
Tank ID:	T001U	Tank Status:	ACTIVE/IN SERVICE
Tank Contents:	UNLEADED GAS	Leak Monitoring:	Agency Code (')
Tank Age:	NOT REPORTED	Tank Piping:	UNKNOWN
Tank Size (Units):	12000 (GALLONS)	Tank Material:	FIBERGLASS
Tank ID:	T001U	Tank Status:	ACTIVE/IN SERVICE
Tank Contents:	UNLEADED GAS	Leak Monitoring:	Agency Code (')
Tank Age:	NOT REPORTED	Tank Piping:	UNKNOWN
Tank Size (Units):	12000 (GALLONS)	Tank Material:	FIBERGLASS
Tank ID:	T001U	Tank Status:	ACTIVE/IN SERVICE
Tank Contents:	UNLEADED GAS	Leak Monitoring:	Agency Code (')
Tank Age:	NOT REPORTED	Tank Piping:	UNKNOWN
Tank Size (Units):	12000 (GALLONS)	Tank Material:	FIBERGLASS



\* VISTA address includes enhanced city and ZIP.

For more information call VISTA Information Solutions, Inc. at 1 - 800 - 767 - 0403.

Report ID: 662301901

Date of Report: August 3, 1999

Version 2.6.1

Page #199

**SITES IN THE SURROUNDING AREA (within 1/2 - 1 mile) CONT.**

Map ID

**76**

VISTA Address*:	<b>ASHBY TEXACO</b> <b>840 ASHBY</b> <b>BERKELEY, CA 94710</b>	VISTA ID#:	929738
		Distance/Direction:	0.61 MI / N
		Plotted as:	Point

<b>STATE UST - State Underground Storage Tank / SRC# 1612</b>	EPA/Agency ID:	N/A
---	----------------	-----


<b>Agency Address:</b>	ASHBY TEXACO 840 ASHBY BERKELEY, CA 94526		
<b>Underground Tanks:</b>	4		
<b>Aboveground Tanks:</b>	NOT REPORTED		
<b>Tanks Removed:</b>	NOT REPORTED		
<b>Tank ID:</b>	050084U	<b>Tank Status:</b>	ACTIVE/IN SERVICE
<b>Tank Contents:</b>	DIESEL	<b>Leak Monitoring:</b>	Agency Code (')
<b>Tank Age:</b>	NOT REPORTED	<b>Tank Piping:</b>	UNKNOWN
<b>Tank Size (Units):</b>	4000 (GALLONS)	<b>Tank Material:</b>	UNKNOWN
<b>Tank ID:</b>	050084U	<b>Tank Status:</b>	ACTIVE/IN SERVICE
<b>Tank Contents:</b>	UNLEADED GAS	<b>Leak Monitoring:</b>	Agency Code (')
<b>Tank Age:</b>	NOT REPORTED	<b>Tank Piping:</b>	UNKNOWN
<b>Tank Size (Units):</b>	2000 (GALLONS)	<b>Tank Material:</b>	UNKNOWN
<b>Tank ID:</b>	050084U	<b>Tank Status:</b>	ACTIVE/IN SERVICE
<b>Tank Contents:</b>	UNLEADED GAS	<b>Leak Monitoring:</b>	Agency Code (')
<b>Tank Age:</b>	NOT REPORTED	<b>Tank Piping:</b>	UNKNOWN
<b>Tank Size (Units):</b>	4000 (GALLONS)	<b>Tank Material:</b>	UNKNOWN
<b>Tank ID:</b>	050084U	<b>Tank Status:</b>	ACTIVE/IN SERVICE
<b>Tank Contents:</b>	DIESEL	<b>Leak Monitoring:</b>	Agency Code (')
<b>Tank Age:</b>	NOT REPORTED	<b>Tank Piping:</b>	UNKNOWN
<b>Tank Size (Units):</b>	6000 (GALLONS)	<b>Tank Material:</b>	UNKNOWN

<b>CORTESE / SRC# 4840</b>	Agency ID:	01-1243
----------------------------	------------	---------

<b>Agency Address:</b>	TEXACO 840 ASHBY BERKELEY, CA
<b>List Name:</b>	LEAKING TANK
<b>Site ID:</b>	01-1243

<b>STATE LUST - State Leaking Underground Storage Tank / SRC# 5032</b>	EPA/Agency ID:	N/A
--	----------------	-----

<b>Agency Address:</b>	TEXACO 840 ASHBY AVE BERKELEY, CA 94704
<b>Facility ID:</b>	01-1243
<b>Leak Date:</b>	03/27/1986
<b>Leak Report Date:</b>	03/27/1986
<b>Site Assessment Began:</b>	06/30/1989
<b>Pollution Characterization Date:</b>	02/16/1991
<b>Leak Detection Method:</b>	TANK CLOSURE
<b>Leak Cause:</b>	STRUCTURE FAILURE
<b>Leak Source:</b>	TANK
<b>Substance:</b>	GASOLINEDIESEL
<b>Remediation Event:</b>	EXCAVATE AND DISPOSE
<b>Remediation Event:</b>	HOW STOPPED: CLOSE TANKSTOP DATE: 03/27/1986
<b>Remediation Status:</b>	REMEDIATION PLAN SUBMITTED



\* VISTA address includes enhanced city and ZIP.

For more information call VISTA Information Solutions, Inc. at 1 - 800 - 767 - 0403.

Report ID: 662301901

Date of Report: August 3, 1999

Version 2.6.1

Page #200

**SITES IN THE SURROUNDING AREA (within 1/2 - 1 mile) CONT.**

<b>Media Affected:</b>	OTHER GROUND WATER
<b>Funding:</b>	FEDERAL
<b>STATE LUST - State Leaking Underground Storage Tank / SRC# 6024</b>	
<b>Agency Address:</b>	TEXACO 840 ASHBY AVE BERKELEY, CA 94704
<b>Facility ID:</b>	01-1243
<b>Leak Report Date:</b>	03/27/86
<b>Site Assessment Began:</b>	06/30/89
<b>Contamination Confirmed Date:</b>	02/26/91
<b>Pollution Characterization Date:</b>	02/16/91
<b>Remediation Plan Date:</b>	05/25/94
<b>Substance:</b>	DIESEL
<b>Remediation Event:</b>	EXCAVATE AND DISPOSE
<b>Remediation Status:</b>	POST REMEDIAL ACTION UNDERWAY
<b>Media Affected:</b>	OTHER GROUND WATER
<b>Lead Agency:</b>	LOCAL AGENCY
<b>Region / District:</b>	SAN FRANCISCO BAY RE
<b>Description / Comment:</b>	COUNTY: ALAMEDA REVIEW DATE: 03/20/95

<b>VISTA Address*:</b>	<b>KRENZ INC</b> ASHBY AT 6TH ST BERKELEY, CA 94710	<b>VISTA ID#:</b>	1150158
		<b>Distance/Direction:</b>	0.61 MI / N
		<b>Plotted as:</b>	Point
<b>SCL - State Equivalent CERCLIS List / SRC# 5948</b>		<b>Agency ID:</b>	01340101
<b>Agency Address:</b>	KRENZ INC ASHBY AT 6TH STREET BERKELEY, CA 94710		
<b>Status:</b>	UNKNOWN		
<b>Facility Type:</b>	NOT AVAILABLE		
<b>Lead Agency:</b>	UNKNOWN		
<b>State Status:</b>	REFERRED TO ANOTHER AGENCY		
<b>Pollutant 1:</b>	UNKNOWN		
<b>Pollutant 2:</b>	UNKNOWN		
<b>Pollutant 3:</b>	UNKNOWN		


Map ID

**76**

<b>VISTA Address*:</b>	<b>JUDSON STEEL CORPORATION</b> 4200 EASTSHORE EMERYVILLE, CA 94608	<b>VISTA ID#:</b>	1219782
		<b>Distance/Direction:</b>	0.61 MI / S
		<b>Plotted as:</b>	Point
<b>STATE UST - State Underground Storage Tank / SRC# 1612</b>		<b>EPA/Agency ID:</b>	N/A
<b>Agency Address:</b>	SAME AS ABOVE		
<b>Underground Tanks:</b>	7		
<b>Aboveground Tanks:</b>	NOT REPORTED		
<b>Tanks Removed:</b>	NOT REPORTED		
<b>Tank ID:</b>	T001U	<b>Tank Status:</b>	ACTIVE/IN SERVICE
<b>Tank Contents:</b>	LEADED GAS	<b>Leak Monitoring:</b>	Agency Code (')
<b>Tank Age:</b>	NOT REPORTED	<b>Tank Piping:</b>	UNKNOWN
<b>Tank Size (Units):</b>	1000 (GALLONS)	<b>Tank Material:</b>	UNKNOWN

Map ID

**77**



\* VISTA address includes enhanced city and ZIP.

For more information call VISTA Information Solutions, Inc. at 1 - 800 - 767 - 0403.

Report ID: 662301901

Date of Report: August 3, 1999

Version 2.6.1

Page #201

**SITES IN THE SURROUNDING AREA (within 1/2 - 1 mile) CONT.**

Tank ID:	T001U	Tank Status:	ACTIVE/IN SERVICE
Tank Contents:	LEADED GAS	Leak Monitoring:	Agency Code (')
Tank Age:	NOT REPORTED	Tank Piping:	UNKNOWN
Tank Size (Units):	1000 (GALLONS)	Tank Material:	UNKNOWN
Tank ID:	T001U	Tank Status:	ACTIVE/IN SERVICE
Tank Contents:	DIESEL	Leak Monitoring:	Agency Code (')
Tank Age:	NOT REPORTED	Tank Piping:	UNKNOWN
Tank Size (Units):	10000 (GALLONS)	Tank Material:	UNKNOWN
Tank ID:	T001U	Tank Status:	ACTIVE/IN SERVICE
Tank Contents:	DIESEL	Leak Monitoring:	Agency Code (')
Tank Age:	NOT REPORTED	Tank Piping:	UNKNOWN
Tank Size (Units):	2000 (GALLONS)	Tank Material:	UNKNOWN
Tank ID:	T001U	Tank Status:	ACTIVE/IN SERVICE
Tank Contents:	DIESEL	Leak Monitoring:	Agency Code (')
Tank Age:	NOT REPORTED	Tank Piping:	UNKNOWN
Tank Size (Units):	2000 (GALLONS)	Tank Material:	UNKNOWN
Tank ID:	T001U	Tank Status:	ACTIVE/IN SERVICE
Tank Contents:	LEADED GAS	Leak Monitoring:	Agency Code (')
Tank Age:	NOT REPORTED	Tank Piping:	UNKNOWN
Tank Size (Units):	2000 (GALLONS)	Tank Material:	UNKNOWN
Tank ID:	T001U	Tank Status:	ACTIVE/IN SERVICE
Tank Contents:	UNKNOWN	Leak Monitoring:	Agency Code (')
Tank Age:	NOT REPORTED	Tank Piping:	UNKNOWN
Tank Size (Units):	12000 (GALLONS)	Tank Material:	FIBERGLASS

VISTA Address*:	<b>SHELLMOUND STREET 4300 EASTSHORE HWY EMERYVILLE, CA 94608</b>	VISTA ID#:	5286401
		Distance/Direction:	0.61 MI / S
		Plotted as:	Point


Map ID  
**77**

<b>SCL - State Equivalent CERCLIS List / SRC# 5948</b>		Agency ID:	01330040
Agency Address:	SHELLMOUND STREET 4300 EASTSHORE HIGHWAY EMERYVILLE, CA 94608		
Status:	UNKNOWN		
Facility Type:	NOT AVAILABLE		
Lead Agency:	DEPT OF TOXIC SUBSTANCES CONTROL		
State Status:	CERTIFIED/OPERATION AND MAINTENANCE		
Pollutant 1:	UNKNOWN		
Pollutant 2:	UNKNOWN		
Pollutant 3:	UNKNOWN		

VISTA Address*:	<b>CHIRON 4300 EASTSHORE EMERYVILLE, CA 94608</b>	VISTA ID#:	1593349
		Distance/Direction:	0.61 MI / S
		Plotted as:	Point

Map ID  
**77**

<b>CORTESE / SRC# 4840</b>		Agency ID:	01-0394
Agency Address:	SAME AS ABOVE		
List Name:	LEAKING TANK		
Site ID:	01-0394		



\* VISTA address includes enhanced city and ZIP.

For more information call VISTA Information Solutions, Inc. at 1 - 800 - 767 - 0403.

Report ID: 662301901

Date of Report: August 3, 1999

Version 2.6.1

Page #202

**SITES IN THE SURROUNDING AREA (within 1/2 - 1 mile) CONT.**

<b>STATE LUST - State Leaking Underground Storage Tank / SRC# 5032</b>		EPA/Agency ID:	N/A
<b>Agency Address:</b>	CHIRON 4300 EASTSHORE HWY EMERYVILLE, CA 94608		
<b>Facility ID:</b>	01-0394		
<b>Leak Date:</b>	10/04/1990		
<b>Leak Report Date:</b>	10/04/1990		
<b>Leak Detection Method:</b>	TANK CLOSURE		
<b>Leak Cause:</b>	STRUCTURE FAILURE		
<b>Leak Source:</b>	TANK		
<b>Substance:</b>	DIESELMISC MOTOR VEHICLE FUELS		
<b>Remediation Event:</b>	NO ACTION TAKEN		
<b>Remediation Event:</b>	HOW STOPPED: CLOSE TANKSTOP DATE: 10/04/1990		
<b>Remediation Status:</b>	LEAK IS SUSPECTED AT SIGHT, BUT NOT CONF		
<b>Media Affected:</b>	OTHER GROUND WATER		
<b>Funding:</b>	FEDERAL		
<b>Description / Comment:</b>	BORINGS= 240 PPM HYDRAULIC OIL @ GW		

VISTA Address*:	<b>BARBARY COAST STEEL CORPORATION</b> <b>4300 E. SHORE HWY</b> <b>EMERYVILLE, CA 94608</b>	VISTA ID#:	6922655
		Distance/Direction:	0.61 MI / S
		Plotted as:	Point

Map ID  
**77**

<b>ERNS - Emergency Response Notification System / SRC# 5598</b>		Agency ID:	94-4034		
<b>Agency Address:</b>	BARBARY COAST STEEL 4300 EAST SHORE HWY EMERYVILLE, CA 94608				
<b>Spill Date Time:</b>	MAY 24, 1994 09:00:00 AM				
<b>Case Number:</b>	94-4034				
<b>Spill Location:</b>	4300 EAST SHORE HWY				
<b>Source Agency:</b>	E				
<b>Discharger Name:</b>	UNKNOWN				
<b>Discharger Org:</b>	BARBARY COAST STEEL				
<b>Material Spilled:</b>	OILS,MISC:TRANSFORMER, 380.00 (GAL)				
<b>Fields Not Reported:</b>	Discharger Phone, Waterway Affected				
<b>Air Release:</b>	<b>Land Release:</b>	<b>Water Release:</b>	<b>Ground Release:</b>	<b>Facility Release:</b>	<b>Other Release:</b>
NO	NO	NO	NO	NO	NO



\* VISTA address includes enhanced city and ZIP.

For more information call VISTA Information Solutions, Inc. at 1 - 800 - 767 - 0403.

Report ID: 662301901

Date of Report: August 3, 1999

Version 2.6.1

Page #203

**SITES IN THE SURROUNDING AREA (within 1/2 - 1 mile) CONT.**

<b>ERNS - Emergency Response Notification System / SRC# 5598</b>		Agency ID:	94-4034
Agency Address:	BARBARY COAST STELL 4300 EAST SHORE HWY EMERYVILLE, CA 94608		
Spill Date Time:	MAY 24, 1994 09:00:00 AM		
Case Number:	94-4034		
Spill Location:	4300 EAST SHORE HWY		
Source Agency:	E		
Discharger Name:	UNKNOWN		
Discharger Org:	BARBARY COAST STELL		
Material Spilled:	OILS,MISC:TRANSFORMER, 380.00 (GAL)		
Fields Not Reported:	Discharger Phone, Waterway Affected		
Air Release:	Land Release:	Water Release:	Ground Release: Facility Release: Other Release:
NO	NO	NO	NO NO NO

VISTA Address*:	<b>EBMUD</b> 4300 EASTSHORE HWY EMERYVILLE, CA 94608	VISTA ID#:	5598560
		Distance/Direction:	0.61 MI / S
		Plotted as:	Point

Map ID  
**77**


<b>SCL - State Equivalent CERCLIS List / SRC# 5948</b>		Agency ID:	01330043
Agency Address:	EBMUD 4300 EASTSHORE HIGHWAY EMERYVILLE, CA 94560		
Status:	UNKNOWN		
Facility Type:	NOT AVAILABLE		
Lead Agency:	DEPT OF TOXIC SUBSTANCES CONTROL		
State Status:	CERTIFIED		
Pollutant 1:	UNKNOWN		
Pollutant 2:	UNKNOWN		
Pollutant 3:	UNKNOWN		

VISTA Address*:	<b>BARBARY COAST STEEL</b> 4300 EASTSHORE EMERYVILLE, CA 94608	VISTA ID#:	37486
		Distance/Direction:	0.63 MI / S
		Plotted as:	Point

Map ID  
**77**

<b>CORTESE / SRC# 4840</b>		Agency ID:	01440005
Agency Address:	SAME AS ABOVE		
List Name:	CALSITE		
Site ID:	01440005		

<b>STATE UST - State Underground Storage Tank / SRC# 5275</b>		EPA/Agency ID:	N/A
Agency Address:	BARBARY COAST STEEL CORP. 4300 EASTSHORE HWY EMERYVILLE, CA 94608		
Underground Tanks:	NOT REPORTED		
Aboveground Tanks:	NOT REPORTED		
Tanks Removed:	NOT REPORTED		
Tank ID:	U001U	Tank Status:	REMOVED
Tank Contents:	NOT AVAILABLE	Leak Monitoring:	NOT AVAILABLE
Tank Age:	NOT REPORTED	Tank Piping:	NOT AVAILABLE
Tank Size (Units):	NOT REPORTED (NOT AVAILABLE)	Tank Material:	NOT AVAILABLE



**SITES IN THE SURROUNDING AREA (within 1/2 - 1 mile) CONT.**

<b>RCRA-LgGen - RCRA-Large Generator / SRC# 5896</b>		EPA ID:	CAD009133489
Agency Address:	BARBARY COAST STEEL CORP 4300 EASTSHORE HWY EMERYVILLE, CA 94608		
Generator Class:	Generates at least 1000 kg./month of non-acutely hazardous waste ( or 1 kg./month of acutely hazardous waste).		
<b>STATE LUST - State Leaking Underground Storage Tank / SRC# 6024</b>		EPA/Agency ID:	N/A
Agency Address:	BARBARY COAST STEEL 4300 EASTSHORE HWY EMERYVILLE, CA 94608		
Facility ID:	1696		
Leak Report Date:	10/04/90		
Contamination Confirmed Date:	12/14/90		
Substance:	MISC MOTOR VEHICLE FUELS		
Remediation Event:	NO ACTION TAKEN		
Remediation Status:	PRELIMINARY SITE ASSESSMENT UNDERWAY		
Media Affected:	SOIL ONLY		
Lead Agency:	LOCAL AGENCY		
Region / District:	SAN FRANCISCO BAY RE		
Description / Comment:	COUNTY: ALAMEDA REVIEW DATE: 01/23/95		

VISTA Address*:	<b>UNKNOWN</b> <b>967 GRACE AVE.</b> <b>EMERYVILLE, CA 94608</b>	VISTA ID#:	2132711
		Distance/Direction:	0.61 MI / E
		Plotted as:	Point


Map ID  
**78**

<b>ERNS - Emergency Response Notification System / SRC# 5598</b>		Agency ID:	90-9010		
Agency Address:	UNKNOWN 967 GRACE AVE. OAKLAND, CA 94601				
Spill Date Time:	AUGUST 1, 1990 02:02:00 PM				
Case Number:	90-9010				
Spill Location:	967 GRACE AVE.				
Source Agency:	E				
Discharger Org:	UNKNOWN				
Material Spilled:	WASTE OIL, 55.00 (GAL)				
Material Spilled:	DRY CLEANING CHEM., 40.00 (OTH)				
Waterway Affected:	NONE				
Fields Not Reported:	Discharger Name, Discharger Phone				
Air Release:	Land Release:	Water Release:	Ground Release:	Facility Release:	Other Release:
NO	NO	NO	NO	NO	NO

VISTA Address*:	<b>P G AND E EMERYVILLE</b> <b>4227 HOLLIS ST</b> <b>EMERYVILLE, CA 94608</b>	VISTA ID#:	6509144
		Distance/Direction:	0.62 MI / SE
		Plotted as:	Point

Map ID  
**79**

<b>RCRA-SmGen - RCRA-Small Generator / SRC# 5896</b>		EPA ID:	CAR000009795
Agency Address:	SAME AS ABOVE		
Generator Class:	Generates 100 kg./month but less than 1000 kg./month of non-acutely hazardous waste		



\* VISTA address includes enhanced city and ZIP.

For more information call VISTA Information Solutions, Inc. at 1 - 800 - 767 - 0403.

Report ID: 662301901

Date of Report: August 3, 1999

Version 2.6.1

Page #205



**SITES IN THE SURROUNDING AREA (within 1/2 - 1 mile) CONT.**

VISTA Address*:	<b>MOREHOUSE FOODS, INC. 4221 HOLLIS EMERYVILLE, CA 94608</b>	VISTA ID#:	1143374
		Distance/Direction:	0.62 MI / SE
		Plotted as:	Point

Map ID  
**79**


<b>STATE UST - State Underground Storage Tank / SRC# 1612</b>		EPA/Agency ID:	N/A
Agency Address:	SAME AS ABOVE		
Underground Tanks:	1		
Aboveground Tanks:	NOT REPORTED		
Tanks Removed:	NOT REPORTED		
Tank ID:	T001U	Tank Status:	CLOSED REMOVED
Tank Contents:	UNLEADED GAS	Leak Monitoring:	Agency Code (')
Tank Age:	NOT REPORTED	Tank Piping:	UNKNOWN
Tank Size (Units):	550 (GALLONS)	Tank Material:	UNKNOWN

<b>STATE UST - State Underground Storage Tank / SRC# 5275</b>		EPA/Agency ID:	N/A
Agency Address:	MOREHOUSE FOODS, INC. 4221 HOLLIS ST EMERYVILLE, CA 94608		
Underground Tanks:	NOT REPORTED		
Aboveground Tanks:	NOT REPORTED		
Tanks Removed:	NOT REPORTED		
Tank ID:	T001U	Tank Status:	REMOVED
Tank Contents:	NOT AVAILABLE	Leak Monitoring:	NOT AVAILABLE
Tank Age:	NOT REPORTED	Tank Piping:	NOT AVAILABLE
Tank Size (Units):	NOT REPORTED (NOT AVAILABLE)	Tank Material:	NOT AVAILABLE

VISTA Address*:	<b>PG E 4227 525HOLLIS ST EMERYVILLE, CA 94608</b>	VISTA ID#:	7851978
		Distance/Direction:	0.62 MI / SE
		Plotted as:	Point

Map ID  
**79**

<b>STATE LUST - State Leaking Underground Storage Tank / SRC# 5032</b>		EPA/Agency ID:	N/A
Agency Address:	SAME AS ABOVE		
Facility ID:	01-1799		
Leak Date:	12/29/1993		
Leak Detection Method:	TANK CLOSURE		
Leak Cause:	OVERFILL		
Leak Source:	OTHER MEANS		
Substance:	DIESEL MINERAL SPIRITS		
Remediation Event:	NO ACTION TAKEN		
Remediation Event:	HOW STOPPED: CLOSE TANKSTOP DATE: 12/29/1993		
Remediation Status:	LEAK IS SUSPECTED AT SIGHT, BUT NOT CONF		
Media Affected:	SOIL ONLY		
Funding:	FEDERAL		
Description / Comment:	FROM LOP LIST		



**SITES IN THE SURROUNDING AREA (within 1/2 - 1 mile) CONT.**

Map ID


**79**

VISTA Address*:	<b>DEL MONTE PLANT #35 4202 HOLLIS EMERYVILLE, CA 94608</b>	VISTA ID#:	3078627
		Distance/Direction:	0.64 MI / SE
		Plotted as:	Point

<b>CORTESE / SRC# 4840</b>		Agency ID:	01-0481
Agency Address:	<i>DEL MONTE PLANT #35 4202 HOLLIS EMERYVILLE, CA LEAKING TANK</i>		
List Name:	<i>LEAKING TANK</i>		
Site ID:	<i>01-0481</i>		

<b>STATE LUST - State Leaking Underground Storage Tank / SRC# 5032</b>		EPA/Agency ID:	N/A
Agency Address:	<i>DEL MONTE PLANT #35 4202 HOLLIS ST EMERYVILLE, CA 94608</i>		
Facility ID:	<i>01-0481</i>		
Leak Date:	<i>03/04/1986</i>		
Leak Report Date:	<i>03/04/1986</i>		
Site Assessment Began:	<i>05/03/1989</i>		
Pollution Characterization Date:	<i>09/10/1991</i>		
Leak Detection Method:	<i>TANK CLOSURE</i>		
Leak Cause:	<i>STRUCTURE FAILURE</i>		
Leak Source:	<i>TANK</i>		
Substance:	<i>GASOLINE</i>		
Remediation Event:	<i>NO ACTION TAKEN</i>		
Remediation Event:	<i>HOW STOPPED: CLOSE TANKSTOP DATE: 03/04/1986</i>		
Remediation Status:	<i>POLLUTION CHARACTERIZATION</i>		
Media Affected:	<i>OTHER GROUND WATER</i>		
Funding:	<i>FEDERAL</i>		
Description / Comment:	<i>TCE IN MW8 FOR LAST 4 QTRS. OLD ADS 1205 PARK AV;</i>		

<b>STATE LUST - State Leaking Underground Storage Tank / SRC# 6024</b>		EPA/Agency ID:	N/A
Agency Address:	<i>DEL MONTE PLANT #35 4202 HOLLIS ST EMERYVILLE, CA 94608</i>		
Facility ID:	<i>01-0481</i>		
Leak Report Date:	<i>03/04/86</i>		
Site Assessment Began:	<i>05/03/89</i>		
Pollution Characterization Date:	<i>09/10/91</i>		
Remediation Event:	<i>NO ACTION TAKEN</i>		
Remediation Status:	<i>FURTHER SITE ASSESSMENT UNDERWAY</i>		
Media Affected:	<i>OTHER GROUND WATER</i>		
Lead Agency:	<i>LOCAL AGENCY</i>		
Region / District:	<i>SAN FRANCISCO BAY RE</i>		
Description / Comment:	<i>COUNTY: ALAMEDAREVIEW DATE: 12/26/89</i>		



\* VISTA address includes enhanced city and ZIP.

For more information call VISTA Information Solutions, Inc. at 1 - 800 - 767 - 0403.

Report ID: 662301901

Date of Report: August 3, 1999

Version 2.6.1

Page #207

**SITES IN THE SURROUNDING AREA (within 1/2 - 1 mile) CONT.**

Map ID

**79**

VISTA Address*:	<b>EMERYVILLE CITY OF 1333 PARK AVE EMERYVILLE, CA 94608</b>	VISTA ID#:	7852148
		Distance/Direction:	0.66 MI / SE
		Plotted as:	Point

<b>STATE LUST - State Leaking Underground Storage Tank / SRC# 5032</b>		EPA/Agency ID:	N/A
Agency Address:	SAME AS ABOVE		
Facility ID:	01-0403		
Leak Date:	01/02/1992		
Leak Report Date:	01/29/1992		
Site Assessment Began:	07/03/1992		
Leak Detection Method:	TANK CLOSURE		
Leak Cause:	STRUCTURE FAILURE		
Leak Source:	TANK		
Substance:	GASOLINEXYLENE		
Remediation Event:	NO ACTION TAKEN		
Remediation Event:	HOW STOPPED: CLOSE TANKSTOP DATE: 01/02/1992		
Remediation Status:	PRELIMINARY SITE ASSESSMENT UNDERWAY		
Media Affected:	OTHER GROUND WATER		
Funding:	FEDERAL		
Description / Comment:	1/29ADD WP; GRAB GW SMPL = 2700 PPB TPHG 900 PPB XYLENE		

<b>STATE LUST - State Leaking Underground Storage Tank / SRC# 6024</b>		EPA/Agency ID:	N/A
Agency Address:	EMERYVILLE CITY OF 1333 PARK AVE EMERYVILLE, CA 94608		
Facility ID:	3638		
Leak Report Date:	01/02/92		
Site Assessment Began:	07/03/92		
Substance:	XYLENE		
Remediation Event:	NO ACTION TAKEN		
Remediation Status:	PRELIMINARY SITE ASSESSMENT UNDERWAY		
Media Affected:	OTHER GROUND WATER		
Lead Agency:	LOCAL AGENCY		
Region / District:	SAN FRANCISCO BAY RE		
Description / Comment:	COUNTY: ALAMEDAREVIEW DATE: 10/25/96		

Map ID

**79**

VISTA Address*:	<b>CITY OF EMERYVILLE 1333 PARK EMERYVILLE, CA 94608</b>	VISTA ID#:	4013258
		Distance/Direction:	0.66 MI / SE
		Plotted as:	Point

<b>STATE UST - State Underground Storage Tank / SRC# 1612</b>		EPA/Agency ID:	N/A
Agency Address:	SAME AS ABOVE		
Underground Tanks:	1		
Aboveground Tanks:	NOT REPORTED		
Tanks Removed:	NOT REPORTED		
Tank ID:	T001U	Tank Status:	OTHER
Tank Contents:	UNLEADED GAS	Leak Monitoring:	Agency Code ( )
Tank Age:	NOT REPORTED	Tank Piping:	UNKNOWN
Tank Size (Units):	2000 (GALLONS)	Tank Material:	UNKNOWN



\* VISTA address includes enhanced city and ZIP.

For more information call VISTA Information Solutions, Inc. at 1 - 800 - 767 - 0403.

Report ID: 662301901

Date of Report: August 3, 1999

Version 2.6.1

Page #208

**SITES IN THE SURROUNDING AREA (within 1/2 - 1 mile) CONT.**

VISTA Address*:	<b>CITY OF EMERYVILLE</b> <b>1333 PARK</b> <b>EMERYVILLE, CA 94608</b>	VISTA ID#:	7429323
		Distance/Direction:	0.66 MI / SE
		Plotted as:	Point
<b>CORTESE / SRC# 4840</b>		Agency ID:	01-0403
Agency Address:		<i>SAME AS ABOVE</i>	
List Name:		<i>LEAKING TANK</i>	
Site ID:		<i>01-0403</i>	


Map ID  
**79**

VISTA Address*:	<b>PUBLIC WORKS, REDEVELOPMENT AG</b> <b>1333 PARK AVE</b> <b>EMERYVILLE, CA 94608</b>	VISTA ID#:	8590392
		Distance/Direction:	0.66 MI / SE
		Plotted as:	Point
<b>STATE UST - State Underground Storage Tank / SRC# 5275</b>		EPA/Agency ID:	N/A
Agency Address:		<i>SAME AS ABOVE</i>	
Underground Tanks:		<i>NOT REPORTED</i>	
Aboveground Tanks:		<i>NOT REPORTED</i>	
Tanks Removed:		<i>NOT REPORTED</i>	
Tank ID:	<i>T001U</i>	Tank Status:	<i>REMOVED</i>
Tank Contents:	<i>NOT AVAILABLE</i>	Leak Monitoring:	<i>NOT AVAILABLE</i>
Tank Age:	<i>NOT REPORTED</i>	Tank Piping:	<i>NOT AVAILABLE</i>
Tank Size (Units):	<i>NOT REPORTED (NOT AVAILABLE)</i>	Tank Material:	<i>NOT AVAILABLE</i>

Map ID  
**79**

VISTA Address*:	<b>TECHNICHEM, INC</b> <b>4245 HALLECK ST</b> <b>EMERYVILLE, CA 94608</b>	VISTA ID#:	418695
		Distance/Direction:	0.63 MI / S
		Plotted as:	Point
<b>RCRA-LgGen - RCRA-Large Generator / SRC# 5896</b>		EPA ID:	CAD981375983
Agency Address:		<i>SAME AS ABOVE</i>	
Generator Class:		<i>Generates at least 1000 kg./month of non-acutely hazardous waste ( or 1 kg./month of acutely hazardous waste).</i>	
<b>RCRA-Violations / SRC# 5896</b>		EPA ID:	CAD981375983
Agency Address:		<i>SAME AS ABOVE</i>	
Enforcement Number:		<i>199303010</i>	
Enforcement Agency:		<i>State</i>	
Action Date:		<i>MARCH 1, 1993</i>	
Action Type:		<i>WRITTEN INFORMAL</i>	
Penalty Assessed:		<i>NOT REPORTED</i>	
Penalty Settlement:		<i>NOT REPORTED</i>	
Enforcement Number:		<i>199305250</i>	
Enforcement Agency:		<i>State</i>	
Action Date:		<i>MAY 25, 1993</i>	
Action Type:		<i>WRITTEN INFORMAL</i>	
Penalty Assessed:		<i>NOT REPORTED</i>	
Penalty Settlement:		<i>NOT REPORTED</i>	

Map ID  
**80**



\* VISTA address includes enhanced city and ZIP.

For more information call VISTA Information Solutions, Inc. at 1 - 800 - 767 - 0403.

Report ID: 662301901

Date of Report: August 3, 1999

Version 2.6.1

Page #209

**SITES IN THE SURROUNDING AREA (within 1/2 - 1 mile) CONT.**

<b>Enforcement Number:</b>	199306080
<b>Enforcement Agency:</b>	State
<b>Action Date:</b>	JUNE 8, 1993
<b>Action Type:</b>	WRITTEN INFORMAL
<b>Penalty Assessed:</b>	NOT REPORTED
<b>Penalty Settlement:</b>	NOT REPORTED
<b>Enforcement Number:</b>	199502090
<b>Enforcement Agency:</b>	State
<b>Action Date:</b>	FEBRUARY 9, 1995
<b>Action Type:</b>	WRITTEN INFORMAL
<b>Penalty Assessed:</b>	NOT REPORTED
<b>Penalty Settlement:</b>	NOT REPORTED
<b>Violation Type:</b>	GENERATOR--OTHER REQUIREMENTS
<b>Violation Date:</b>	MARCH 24, 1994
<b>Violation Class:</b>	2
<b>Actual Compliance Date:</b>	NOT REPORTED
<b>Scheduled Compliance Date:</b>	NOT REPORTED
<b>Violation Type:</b>	GENERATOR--OTHER REQUIREMENTS
<b>Violation Date:</b>	AUGUST 2, 1993
<b>Violation Class:</b>	2
<b>Actual Compliance Date:</b>	NOT REPORTED
<b>Scheduled Compliance Date:</b>	NOT REPORTED
<b>Violation Type:</b>	GENERATOR--OTHER REQUIREMENTS
<b>Violation Date:</b>	MARCH 11, 1991
<b>Violation Class:</b>	2
<b>Actual Compliance Date:</b>	NOT REPORTED
<b>Scheduled Compliance Date:</b>	NOT REPORTED
<b>Violation Type:</b>	GENERATOR--OTHER REQUIREMENTS
<b>Violation Date:</b>	FEBRUARY 27, 1991
<b>Violation Class:</b>	2
<b>Actual Compliance Date:</b>	NOT REPORTED
<b>Scheduled Compliance Date:</b>	NOT REPORTED
<b>Violation Type:</b>	GENERATOR--OTHER REQUIREMENTS
<b>Violation Date:</b>	FEBRUARY 18, 1991
<b>Violation Class:</b>	2
<b>Actual Compliance Date:</b>	NOT REPORTED
<b>Scheduled Compliance Date:</b>	NOT REPORTED
<b>Violation Type:</b>	TSD--OTHER REQUIREMENTS (OVERSITE LEVEL)
<b>Violation Date:</b>	FEBRUARY 9, 1995
<b>Violation Class:</b>	2
<b>Actual Compliance Date:</b>	MARCH 6, 1995
<b>Scheduled Compliance Date:</b>	JUNE 23, 1995



\* VISTA address includes enhanced city and ZIP.

For more information call VISTA Information Solutions, Inc. at 1 - 800 - 767 - 0403.

Report ID: 662301901

Date of Report: August 3, 1999

Version 2.6.1

Page #210

**SITES IN THE SURROUNDING AREA (within 1/2 - 1 mile) CONT.**

Violation Type:	TSD--OTHER REQUIREMENTS (OVERSITE LEVEL)
Violation Date:	FEBRUARY 9, 1995
Violation Class:	2
Actual Compliance Date:	JULY 20, 1995
Scheduled Compliance Date:	JUNE 23, 1995
Violation Type:	TSD--OTHER REQUIREMENTS (OVERSITE LEVEL)
Violation Date:	FEBRUARY 9, 1995
Violation Class:	2
Actual Compliance Date:	MARCH 6, 1995
Scheduled Compliance Date:	JUNE 23, 1995
Violation Type:	TSD--OTHER REQUIREMENTS (OVERSITE LEVEL)
Violation Date:	FEBRUARY 9, 1995
Violation Class:	2
Actual Compliance Date:	MARCH 6, 1995
Scheduled Compliance Date:	JUNE 23, 1995
Violation Type:	GENERATOR--OTHER REQUIREMENTS
Violation Date:	FEBRUARY 9, 1995
Violation Class:	2
Actual Compliance Date:	MARCH 6, 1995
Scheduled Compliance Date:	JUNE 23, 1995
Violation Type:	GENERATOR--LAND BAN REQUIREMENTS
Violation Date:	JUNE 8, 1993
Violation Class:	1
Actual Compliance Date:	FEBRUARY 9, 1995
Scheduled Compliance Date:	NOT REPORTED
Violation Type:	GENERATOR--OTHER REQUIREMENTS
Violation Date:	JUNE 8, 1993
Violation Class:	1
Actual Compliance Date:	FEBRUARY 9, 1995
Scheduled Compliance Date:	NOT REPORTED
Violation Type:	TSD--OTHER REQUIREMENTS (OVERSITE LEVEL)
Violation Date:	MAY 25, 1993
Violation Class:	1
Actual Compliance Date:	FEBRUARY 9, 1995
Scheduled Compliance Date:	NOT REPORTED
Violation Type:	TSD--OTHER REQUIREMENTS (OVERSITE LEVEL)
Violation Date:	NOVEMBER 19, 1992
Violation Class:	2
Actual Compliance Date:	FEBRUARY 9, 1995
Scheduled Compliance Date:	OCTOBER 10, 1992
Violation Type:	TSD--OTHER REQUIREMENTS (OVERSITE LEVEL)
Violation Date:	NOVEMBER 19, 1992
Violation Class:	2
Actual Compliance Date:	FEBRUARY 9, 1995
Scheduled Compliance Date:	OCTOBER 10, 1992



\* VISTA address includes enhanced city and ZIP.

For more information call VISTA Information Solutions, Inc. at 1 - 800 - 767 - 0403.

Report ID: 662301901

Date of Report: August 3, 1999

Version 2.6.1

Page #211

**SITES IN THE SURROUNDING AREA (within 1/2 - 1 mile) CONT.**


Violation Type:	GENERATOR--LAND BAN REQUIREMENTS
Violation Date:	NOVEMBER 19, 1992
Violation Class:	2
Actual Compliance Date:	FEBRUARY 9, 1995
Scheduled Compliance Date:	OCTOBER 10, 1992
Violation Type:	TRANSPORTER--ALL REQUIREMENTS
Violation Date:	NOVEMBER 19, 1992
Violation Class:	2
Actual Compliance Date:	FEBRUARY 9, 1995
Scheduled Compliance Date:	OCTOBER 10, 1992
Violation Type:	TSD--FINANCIAL RESPONSIBILITY REQ.
Violation Date:	NOVEMBER 19, 1992
Violation Class:	1
Actual Compliance Date:	FEBRUARY 9, 1995
Scheduled Compliance Date:	OCTOBER 10, 1992

VISTA Address*:	<b>PELLEGRINI REFRIGERATION RES</b> <b>1550 PARK AVE</b> <b>EMERYVILLE, CA 94608</b>	VISTA ID#:	3201125
		Distance/Direction:	0.66 MI / S
		Plotted as:	Point
<b>STATE UST - State Underground Storage Tank / SRC# 5275</b>		EPA/Agency ID:	N/A
Agency Address:	PELLEGRINI REFRIGERATION RES 1550 PARK AVE EMERYVILLE, CA 94608		
Underground Tanks:	NOT REPORTED		
Aboveground Tanks:	NOT REPORTED		
Tanks Removed:	NOT REPORTED		
Tank ID:	1001U	Tank Status:	REMOVED
Tank Contents:	NOT AVAILABLE	Leak Monitoring:	NOT AVAILABLE
Tank Age:	NOT REPORTED	Tank Piping:	NOT AVAILABLE
Tank Size (Units):	NOT REPORTED (NOT AVAILABLE)	Tank Material:	NOT AVAILABLE

Map ID  
**80**

VISTA Address*:	<b>PELLEGRINI REFRIGERATION RES</b> <b>1550 PARK</b> <b>EMERYVILLE, CA 94608</b>	VISTA ID#:	4013311
		Distance/Direction:	0.66 MI / S
		Plotted as:	Point
<b>STATE UST - State Underground Storage Tank / SRC# 1612</b>		EPA/Agency ID:	N/A
Agency Address:	SAME AS ABOVE		
Underground Tanks:	1		
Aboveground Tanks:	NOT REPORTED		
Tanks Removed:	NOT REPORTED		
Tank ID:	1001U	Tank Status:	ACTIVE/IN SERVICE
Tank Contents:	UNLEADED GAS	Leak Monitoring:	Agency Code (')
Tank Age:	NOT REPORTED	Tank Piping:	UNKNOWN
Tank Size (Units):	1000 (GALLONS)	Tank Material:	BARE STEEL

Map ID  
**80**



**SITES IN THE SURROUNDING AREA (within 1/2 - 1 mile) CONT.**

VISTA Address*:	<b>PELCO DISTIBUTORS 1550 PARK AVE EMERYVILLE, CA 94608</b>	VISTA ID#:	5356827
		Distance/Direction:	0.66 MI / S
		Plotted as:	Point

Map ID

**80**

<b>STATE LUST - State Leaking Underground Storage Tank / SRC# 5032</b>	EPA/Agency ID:	N/A
Agency Address:	SAME AS ABOVE	
Facility ID:	01-2127	
Leak Date:	01/10/1994	
Leak Report Date:	01/13/1994	
Case Closed Date:	05/06/1996	
Leak Detection Method:	TANK CLOSURE	
Leak Cause:	UNKNOWN	
Leak Source:	UNKNOWN	
Substance:	MISC MOTOR VEHICLE FUELS	
Remediation Event:	NO ACTION TAKEN	
Remediation Event:	HOW STOPPED: CLOSE TANK	
Remediation Status:	CASE CLOSED	
Media Affected:	SOIL ONLY	
Funding:	FEDERAL	
Description / Comment:	ARCHIVED 11/1/96 CONTROL NO 120-107	
Description / Comment:	WAS 01NCY0239; CASE CLOSED!!	
Description / Comment:	SRC 0904757	


<b>STATE LUST - State Leaking Underground Storage Tank / SRC# 6024</b>	EPA/Agency ID:	N/A
Agency Address:	SAME AS ABOVE	
Facility ID:	4042	
Leak Report Date:	01/20/94	
Contamination Confirmed Date:	12/18/95	
Case Closed Date:	05/06/96	
Remediation Event:	NO ACTION TAKEN	
Remediation Status:	CASE CLOSED	
Media Affected:	OTHER GROUND WATER	
Lead Agency:	LOCAL AGENCY	
Region / District:	SAN FRANCISCO BAY RE	
Description / Comment:	COUNTY: ALAMEDA REVIEW DATE: 08/07/96	

VISTA Address*:	<b>TOTAL INFORMATION MGMT CORP 1545 PARK AVE EMERYVILLE, CA 94608</b>	VISTA ID#:	4062903
		Distance/Direction:	0.67 MI / S
		Plotted as:	Point

Map ID

**80**

<b>RCRA-SmGen - RCRA-Small Generator / SRC# 5896</b>	EPA ID:	CAD983661810
Agency Address:	SAME AS ABOVE	
Generator Class:	Generates 100 kg./month but less than 1000 kg./month of non-acutely hazardous waste	



\* VISTA address includes enhanced city and ZIP.

For more information call VISTA Information Solutions, Inc. at 1 - 800 - 767 - 0403.

Report ID: 662301901

Version 2.6.1

Date of Report: August 3, 1999

Page #213



**SITES IN THE SURROUNDING AREA (within 1/2 - 1 mile) CONT.**

VISTA Address*:	<b>UNKNOWN</b> <b>966 61ST ST PLACE</b> <b>EMERYVILLE, CA 94608</b>	VISTA ID#:	8569029
		Distance/Direction:	0.64 MI / E
		Plotted as:	Point

Map ID

**81**

<b>ERNS - Emergency Response Notification System / SRC# 5598</b>		Agency ID:	94-2030
Agency Address:	<i>UNKNOWN</i> <i>966 61ST ST PLACE</i> <i>OAKLAND, CA 94607</i>		
Spill Date Time:	<i>JANUARY 29, 1994 10:00:00 AM</i>		
Case Number:	<i>94-2030</i>		
Spill Location:	<i>966 61ST ST PLACE</i>		
Source Agency:	<i>E</i>		
Discharger Org:	<i>UNKNOWN</i>		
Material Spilled:	<i>PAINTS (QT= 35 CONTAINERS), 0.00 (OTH)</i>		
Fields Not Reported:	<i>Discharger Name, Discharger Phone, Waterway Affected</i>		
Air Release:	Land Release:	Water Release:	Ground Release:
Facility Release:	Other Release:		
<i>NO</i>	<i>NO</i>	<i>NO</i>	<i>NO</i>
		<i>NO</i>	<i>NO</i>

VISTA Address*:	<b>CHROMEX DIVISION</b> <b>1400 PARK</b> <b>EMERYVILLE, CA 94608</b>	VISTA ID#:	4013268
		Distance/Direction:	0.64 MI / S
		Plotted as:	Point

Map ID

**82**

<b>STATE UST - State Underground Storage Tank / SRC# 1612</b>		EPA/Agency ID:	N/A
Agency Address:	<i>SAME AS ABOVE</i>		
Underground Tanks:	<i>1</i>		
Aboveground Tanks:	<i>NOT REPORTED</i>		
Tanks Removed:	<i>NOT REPORTED</i>		
Tank ID:	<i>T001U</i>	Tank Status:	<i>ACTIVE/IN SERVICE</i>
Tank Contents:	<i>UNKNOWN</i>	Leak Monitoring:	<i>Agency Code ('')</i>
Tank Age:	<i>NOT REPORTED</i>	Tank Piping:	<i>UNKNOWN</i>
Tank Size (Units):	<i>300 (GALLONS)</i>	Tank Material:	<i>UNKNOWN</i>

VISTA Address*:	<b>CHROMEX DIV OF CHARLES LOWE CO</b> <b>1400 PARK AVE</b> <b>EMERYVILLE, CA 94608</b>	VISTA ID#:	83812
		Distance/Direction:	0.64 MI / S
		Plotted as:	Point

Map ID


**82**

<b>Regional CERCLIS / SRC# 2462</b>		EPA ID:	CAD028799401
Agency Address:	<i>CHROMEX DIV OF CHARLES LOWE CO</i> <i>1400 PARK AVE</i> <i>EMERYVILLE, CA 94662</i>		

Regional Utility Description:	<i>NEW CERCLIS SITE</i>		
-------------------------------	-------------------------	--	--

<b>Regional CERCLIS / SRC# 2462</b>		EPA ID:	CAD028799401
Agency Address:	<i>CHROMEX DIV OF CHARLES LOWE CO</i> <i>1400 PARK AVE</i> <i>EMERYVILLE, CA 94662</i>		

Regional Utility Description:	<i>CA 3012 SITE</i>		
-------------------------------	---------------------	--	--



\* VISTA address includes enhanced city and ZIP.

For more information call VISTA Information Solutions, Inc. at 1 - 800 - 767 - 0403.

Report ID: 662301901


Date of Report: August 3, 1999

Version 2.6.1

Page #214

**SITES IN THE SURROUNDING AREA (within 1/2 - 1 mile) CONT.**

<b>Regional CERCLIS / SRC# 2462</b>		<b>EPA ID:</b>	CAD028799401
<b>Agency Address:</b>		CHROMEX DIV OF CHARLES LOWE CO 1400 PARK AVE EMERYVILLE, CA 94662	
<b>Regional Utility Description:</b> REASSESSED PA			
<b>STATE UST - State Underground Storage Tank / SRC# 5275</b>		<b>EPA/Agency ID:</b>	N/A
<b>Agency Address:</b>		CHROMEX DIVISION 1400 PARK AVE EMERYVILLE, CA 94608	
<b>Underground Tanks:</b>		NOT REPORTED	
<b>Aboveground Tanks:</b>		NOT REPORTED	
<b>Tanks Removed:</b>		NOT REPORTED	
<b>Tank ID:</b>	T001U	<b>Tank Status:</b>	REMOVED
<b>Tank Contents:</b>	NOT AVAILABLE	<b>Leak Monitoring:</b>	NOT AVAILABLE
<b>Tank Age:</b>	NOT REPORTED	<b>Tank Piping:</b>	NOT AVAILABLE
<b>Tank Size (Units):</b>	NOT REPORTED (NOT AVAILABLE)	<b>Tank Material:</b>	NOT AVAILABLE
<b>NFRAP / SRC# 5791</b>		<b>EPA ID:</b>	CAD028799401
<b>Agency Address:</b>		CHROMEX DIV OF CHARLES LOWE CO 1400 PARK AVE EMERYVILLE, CA 94662	
<b>EPA Region:</b>		9	
<b>Congressional District:</b>		8	
<b>Federal Facility:</b>		Agency Code ( )	
<b>Facility Ownership:</b>		UNKNOWN	
<b>Site Incident Category:</b>		unknown	
<b>Federal Facility Docket:</b>		SITE IS NOT INCLUDED ON THE DOCKET	
<b>NPL Status:</b>		NOT ON NPL	
<b>Incident Type:</b>		Unknown	
<b>Proposed NPL Update #:</b>		0	
<b>Final NPL Update #:</b>		0	
<b>Financial Management System ID:</b>		NOT REPORTED	
<b>Latitude:</b>		3750060	
<b>Longitude:</b>		12217420	
<b>Lat/Long Source:</b>		GENERATED BY THE GEOGRAPH DATABASE	
<b>Lat/Long Accuracy:</b>		Unknown	
<b>Dioxin Tier:</b>		Unknown	
<b>USGS Hydro Unit:</b>		18050002	
<b>RCRA Indicator:</b>		Unknown	
<b>Unit Id:</b>		0	
<b>Unit Name:</b>		ENTIRE SITE	
<b>Type:</b>	DISCOVERY	<b>Lead Agency:</b>	EPA FUND-FINANCED
<b>Qualifier:</b>	UNKNOWN	<b>Category:</b>	Unknown
<b>Name:</b>	NOT REPORTED	<b>Actual Start Date:</b>	NOT REPORTED
<b>Plan Status:</b>	Unknown	<b>Actual Completion Date:</b>	UNKNOWN



\* VISTA address includes enhanced city and ZIP.

For more information call VISTA Information Solutions, Inc. at 1 - 800 - 767 - 0403.

Report ID: 662301901

Date of Report: August 3, 1999

Version 2.6.1

Page #215

**SITES IN THE SURROUNDING AREA (within 1/2 - 1 mile) CONT.**

<b>Type:</b>	PRELIMINARY ASSESSMENT	<b>Lead Agency:</b>	EPA FUND-FINANCED
<b>Qualifier:</b>	NO FURTHER REMEDIAL ACTION PLANNED	<b>Category:</b>	Unknown
<b>Name:</b>	NOT REPORTED	<b>Actual Start Date:</b>	NOT REPORTED
<b>Plan Status:</b>	Unknown	<b>Actual Completion Date:</b>	UNKNOWN
<b>Type:</b>	PRELIMINARY ASSESSMENT	<b>Lead Agency:</b>	EPA FUND-FINANCED
<b>Qualifier:</b>	LOWER PRIORITY	<b>Category:</b>	Unknown
<b>Name:</b>	NOT REPORTED	<b>Actual Start Date:</b>	UNKNOWN
<b>Plan Status:</b>	Unknown	<b>Actual Completion Date:</b>	UNKNOWN

<b>VISTA Address*:</b>	<b>CHARLES LOWE CO., CHROMEX DIVISION 1400 PARK AVE EMERYVILLE, CA 94608</b>	<b>VISTA ID#:</b>	77712
		<b>Distance/Direction:</b>	0.64 MI / S
		<b>Plotted as:</b>	Point

Map ID  
**82**

<b>RCRA-LgGen - RCRA-Large Generator / SRC# 5896</b>	<b>EPA ID:</b>	CAD981573223
<b>Agency Address:</b>	CHARLES LOWE COMPANY 1400 PARK AVENUE EMERYVILLE, CA 94608	
<b>Generator Class:</b>	Generates at least 1000 kg./month of non-acutely hazardous waste ( or 1 kg./month of acutely hazardous waste).	


<b>RCRA-SmGen - RCRA-Small Generator / SRC# 5896</b>	<b>EPA ID:</b>	CAD981390925
<b>Agency Address:</b>	CHARLES LOWE CO 1400 PARK AVE EMERYVILLE, CA 94608	
<b>Generator Class:</b>	Generates 100 kg./month but less than 1000 kg./month of non-acutely hazardous waste	

<b>VISTA Address*:</b>	<b>CHROMEX 1400 PARK AVE EMERYVILLE, CA 94608</b>	<b>VISTA ID#:</b>	1587497
		<b>Distance/Direction:</b>	0.64 MI / S
		<b>Plotted as:</b>	Point

Map ID  
**82**

<b>SCL - State Equivalent CERCLIS List / SRC# 5948</b>	<b>Agency ID:</b>	01340106
<b>Agency Address:</b>	CHROMEX 1400 PARK AVENUE EMERYVILLE, CA 94608	
<b>Status:</b>	UNKNOWN	
<b>Facility Type:</b>	NOT AVAILABLE	
<b>Lead Agency:</b>	UNKNOWN	
<b>State Status:</b>	FORMER ANNUAL WORKPLAN SITE, REFERRED TO RCRA	
<b>Pollutant 1:</b>	UNKNOWN	
<b>Pollutant 2:</b>	UNKNOWN	
<b>Pollutant 3:</b>	UNKNOWN	

<b>STATE LUST - State Leaking Underground Storage Tank / SRC# 6024</b>	<b>EPA/Agency ID:</b>	N/A
<b>Agency Address:</b>	SAME AS ABOVE	
<b>Facility ID:</b>	319	
<b>Leak Report Date:</b>	12/20/95	
<b>Contamination Confirmed Date:</b>	03/24/95	
<b>Remediation Status:</b>	PRELIMINARY SITE ASSESSMENT WORKPLAN REQ	
<b>Media Affected:</b>	SOIL ONLY	
<b>Lead Agency:</b>	LOCAL AGENCY	
<b>Region / District:</b>	SAN FRANCISCO BAY RE	



\* VISTA address includes enhanced city and ZIP.

For more information call VISTA Information Solutions, Inc. at 1 - 800 - 767 - 0403.

Report ID: 662301901

Date of Report: August 3, 1999

Version 2.6.1

Page #216

**SITES IN THE SURROUNDING AREA (within 1/2 - 1 mile) CONT.**

**Description / Comment:** COUNTY: ALAMEDA REVIEW DATE: 09/25/98

VISTA Address*:	<b>ELECTRO COATINGS INC</b> <b>14011421 PARK AVE</b> <b>EMERYVILLE, CA 94608</b>	VISTA ID#:	12640034
		Distance/Direction:	0.65 MI / S
		Plotted as:	Point

Map ID  
**82**

<b>STATE LUST - State Leaking Underground Storage Tank / SRC# 6024</b>		EPA/Agency ID:	N/A
Agency Address:	SAME AS ABOVE		
Facility ID:	1682		
Leak Report Date:	07/30/97		
Remediation Status:	PRELIMINARY SITE ASSESSMENT WORKPLAN REQ		
Media Affected:	UNDEFINED		
Lead Agency:	LOCAL AGENCY		
Region / District:	SAN FRANCISCO BAY RE		
<b>Description / Comment:</b>		COUNTY: ALAMEDA REVIEW DATE: 05/15/98	

VISTA Address*:	<b>ELECTRO-COATINGS IND</b> <b>1401 PARK AVE</b> <b>EMERYVILLE, CA 94608</b>	VISTA ID#:	1263059
		Distance/Direction:	0.65 MI / S
		Plotted as:	Point

Map ID  
**82**

<b>Regional CERCLIS / SRC# 2462</b>		EPA ID:	CAD009116229
Agency Address:	ELECTRO-COATINGS IND 1401 PARK AVE OAKLAND, CA 94608		

**Regional Utility Description:**  
HEAVY METALS - CR

<b>Regional CERCLIS / SRC# 2462</b>		EPA ID:	CAD009116229
Agency Address:	ELECTRO-COATINGS IND 1401 PARK AVE OAKLAND, CA 94608		

**Regional Utility Description:**  
ERRIS SITE

<b>Regional CERCLIS / SRC# 2462</b>		EPA ID:	CAD009116229
Agency Address:	ELECTRO-COATINGS IND 1401 PARK AVE OAKLAND, CA 94608		

**Regional Utility Description:**  
RCRA REGULATED: GENERATOR (NON HANDLER) SEE NOTIFICATION FILE


<b>Regional CERCLIS / SRC# 2462</b>		EPA ID:	CAD009116229
Agency Address:	ELECTRO-COATINGS IND 1401 PARK AVE OAKLAND, CA 94608		

**Regional Utility Description:**  
RANKING STATE

VISTA Address*:	<b>ELECTRO-COATINGS IND</b> <b>1401 PARK AVE</b> <b>EMERYVILLE, CA 94608</b>	VISTA ID#:	7579194
		Distance/Direction:	0.65 MI / S
		Plotted as:	Point

Map ID  
**82**

<b>NFRAP / SRC# 5791</b>		EPA ID:	CAD009116229
Agency Address:	ELECTRO-COATINGS IND 1401 PARK AVE OAKLAND, CA 94608		
Alias Name:	EC INDUSTRIES		
Alias Street:	1401-21 PARK AVE		



\* VISTA address includes enhanced city and ZIP.

For more information call VISTA Information Solutions, Inc. at 1 - 800 - 767 - 0403.

Report ID: 662301901

Date of Report: August 3, 1999

Version 2.6.1

Page #217

**SITES IN THE SURROUNDING AREA (within 1/2 - 1 mile) CONT.**

Alias City:	EMERYVILLE	Alias Latitude:	3750060
Alias Zip:	94608	Alias Longitude:	12217120
Alias State:	CA		
Alias Description:	NOT REPORTED		
EPA Region:	9		
Congressional District:	8		
Federal Facility:	Agency Code ( )		
Facility Ownership:	PRIVATE		
Site Incident Category:	unknown		
Federal Facility Docket:	SITE IS NOT INCLUDED ON THE DOCKET		
NPL Status:	NOT ON NPL		
Incident Type:	Unknown		
Proposed NPL Update #:	0		
Final NPL Update #:	0		
Financial Management System ID:	NOT REPORTED		
Latitude:	3749515		
Longitude:	12217090		
Lat/Long Source:	RESEARCHED BY THE REGION AND MANUALLY ENTERED		
Lat/Long Accuracy:	Unknown		
Dioxin Tier:	Unknown		
USGS Hydro Unit:	18050002		
RCRA Indicator:	Unknown		
Unit Id:	0		
Unit Name:	ENTIRE SITE		
Type:	DISCOVERY	Lead Agency:	EPA FUND-FINANCED
Qualifier:	UNKNOWN	Category:	Unknown
Name:	NOT REPORTED	Actual Start Date:	NOT REPORTED
Plan Status:	Unknown	Actual Completion Date:	UNKNOWN
Type:	HAZARD RANKING SYSTEM SCORE	Lead Agency:	EPA FUND-FINANCED
Qualifier:	UNKNOWN	Category:	Unknown
Name:	NOT REPORTED	Actual Start Date:	NOT REPORTED
Plan Status:	Unknown	Actual Completion Date:	UNKNOWN
Type:	PRELIMINARY ASSESSMENT	Lead Agency:	EPA FUND-FINANCED
Qualifier:	LOWER PRIORITY	Category:	Unknown
Name:	NOT REPORTED	Actual Start Date:	UNKNOWN
Plan Status:	Unknown	Actual Completion Date:	UNKNOWN
Type:	SCREENING SITE INSPECTION	Lead Agency:	EPA FUND-FINANCED
Qualifier:	NO FURTHER REMEDIAL ACTION PLANNED	Category:	Unknown
Name:	NOT REPORTED	Actual Start Date:	NOT REPORTED
Plan Status:	Unknown	Actual Completion Date:	UNKNOWN



\* VISTA address includes enhanced city and ZIP.

For more information call VISTA Information Solutions, Inc. at 1 - 800 - 767 - 0403.

Report ID: 662301901

Date of Report: August 3, 1999

Version 2.6.1

Page #218

**SITES IN THE SURROUNDING AREA (within 1/2 - 1 mile) CONT.**

VISTA Address*:	1421 PARK AVE EMERYVILLE, CA 94608	VISTA ID#:	7852149
		Distance/Direction:	0.66 MI / S
		Plotted as:	Point
<b>STATE LUST - State Leaking Underground Storage Tank / SRC# 5032</b>		EPA/Agency ID:	N/A
Agency Address:	SAME AS ABOVE		
Facility ID:	01-2333		
Remediation Status:	LEAK IS SUSPECTED AT SIGHT, BUT NOT CONF		
Funding:	FEDERAL		
Description / Comment:	NEW CASE PER ACHD.		

Map ID  
**82**

VISTA Address*:	ELECTRO-COATINGS INC 1421 PARK AVE EMERYVILLE, CA 94608	VISTA ID#:	136636
		Distance/Direction:	0.66 MI / S
		Plotted as:	Point
<b>RCRA-LgGen - RCRA-Large Generator / SRC# 5896</b>		EPA ID:	CAD009116229
Agency Address:	ELECTRO-COATINGS 1421 PARK AVE. EMERYVILLE, CA 94608		
Generator Class:	Generates at least 1000 kg./month of non-acutely hazardous waste ( or 1 kg./month of acutely hazardous waste).		


Map ID  
**82**

<b>SCL - State Equivalent CERCLIS List / SRC# 5948</b>		Agency ID:	01340003
Agency Address:	ELECTRO-COATINGS 1421 PARK AVENUE EMERYVILLE, CA 94608		
Status:	UNKNOWN		
Facility Type:	NOT AVAILABLE		
Lead Agency:	UNKNOWN		
State Status:	REFERRED TO ANOTHER AGENCY		
Pollutant 1:	UNKNOWN		
Pollutant 2:	UNKNOWN		
Pollutant 3:	UNKNOWN		

VISTA Address*:	ELECTRICAL COATINGS CO. 1421 PARK AVENUE EMERYVILLE, CA 94608	VISTA ID#:	4570528
		Distance/Direction:	0.66 MI / S
		Plotted as:	Point

Map ID  
**82**

<b>STATE LUST - State Leaking Underground Storage Tank / SRC# 4579</b>		EPA/Agency ID:	N/A
Agency Address:	ELECTRICAL COATINGS CO 1421 PARK AVE EMERYVILLE, CA		
Facility ID:	0150007		
Leak Report Date:	19870223		
Contamination Confirmed Date:	000003.*		
Leak Source:	UNDERGROUND TANK LEA		
Wells Impacted:	0		
Remediation Status:	INACTIVE		
Priority:	NOT ON PRIORITY LIST		
Lead Agency:	SA		
Contact:	SA		
Description / Comment:	CHROME PLATING		



**SITES IN THE SURROUNDING AREA (within 1/2 - 1 mile) CONT.**

<b>ERNS - Emergency Response Notification System / SRC# 5598</b>		Agency ID:	277564
<b>Agency Address:</b>	ELECTRIC COATING 1421 PARK AVE EMERYVILLE, CA 94608		
<b>Spill Date Time:</b>	JANUARY 25, 1995 06:00:00 AM		
<b>Case Number:</b>	277564		
<b>Spill Location:</b>	1421 PARK AVE		
<b>Source Agency:</b>	N		
<b>Discharger Org:</b>	ELECTRIC COATING		
<b>Material Spilled:</b>	NITRIC ACID (22% BY VOLUME), 100.00 (GAL)		
<b>Waterway Affected:</b>	STORM DRAIN>SAN FRANCISCO BAY		
<b>Fields Not Reported:</b>	Discharger Name, Discharger Phone		
<b>Air Release:</b>	<b>Land Release:</b>	<b>Water Release:</b>	<b>Ground Release:</b>
NO	NO	NO	NO
			<b>Facility Release:</b>
			NO
			<b>Other Release:</b>
			NO

<b>VISTA Address*:</b>	<b>1421 PARK AVE ASSOC</b> <b>1421 PARK ST</b> <b>EMERYVILLE, CA 94608</b>	<b>VISTA ID#:</b>	7006261
		<b>Distance/Direction:</b>	0.66 MI / S
		<b>Plotted as:</b>	Point

Map ID  
**82**

<b>STATE UST - State Underground Storage Tank / SRC# 5275</b>		EPA/Agency ID:	N/A
<b>Agency Address:</b>	SAME AS ABOVE		
<b>Underground Tanks:</b>	NOT REPORTED		
<b>Aboveground Tanks:</b>	NOT REPORTED		
<b>Tanks Removed:</b>	NOT REPORTED		
<b>Tank ID:</b>	T001U	<b>Tank Status:</b>	REMOVED
<b>Tank Contents:</b>	NOT AVAILABLE	<b>Leak Monitoring:</b>	NOT AVAILABLE
<b>Tank Age:</b>	NOT REPORTED	<b>Tank Piping:</b>	NOT AVAILABLE
<b>Tank Size (Units):</b>	NOT REPORTED (NOT AVAILABLE)	<b>Tank Material:</b>	NOT AVAILABLE

<b>VISTA Address*:</b>	<b>WEATHERFORD MITSUBISHI</b> <b>750 POTTER ST</b> <b>BERKELEY, CA 94710</b>	<b>VISTA ID#:</b>	4866849
		<b>Distance/Direction:</b>	0.65 MI / N
		<b>Plotted as:</b>	Point


Map ID  
**83**

<b>RCRA-SmGen - RCRA-Small Generator / SRC# 5896</b>		EPA ID:	CA0000072546
<b>Agency Address:</b>	SAME AS ABOVE		
<b>Generator Class:</b>	Generates 100 kg./month but less than 1000 kg./month of non-acutely hazardous waste		

<b>VISTA Address*:</b>	<b>KERNZ LIMITED</b> <b>750 POTTER STREET</b> <b>BERKELEY, CA 94710</b>	<b>VISTA ID#:</b>	7291858
		<b>Distance/Direction:</b>	0.65 MI / N
		<b>Plotted as:</b>	Point

Map ID  
**83**

<b>STATE LUST - State Leaking Underground Storage Tank / SRC# 4579</b>		EPA/Agency ID:	N/A
<b>Agency Address:</b>	KERNZ LIMITED 750 POTTER STREET BERKELEY, CA 01S0484		
<b>Facility ID:</b>			
<b>Leak Report Date:</b>	19970611		
<b>Wells Impacted:</b>	0		
<b>Lead Agency:</b>	SA		
<b>Contact:</b>	SA		



**SITES IN THE SURROUNDING AREA (within 1/2 - 1 mile) CONT.**

VISTA Address*:	<b>KRENZ LTD 750 POTTER ST BERKELEY, CA 94710</b>	VISTA ID#:	4558642
		Distance/Direction:	0.65 MI / N
		Plotted as:	Point

Map ID  
**83**

<b>STATE LUST - State Leaking Underground Storage Tank / SRC# 5032</b>		EPA/Agency ID:	N/A
Agency Address:	<i>KRENZ LTD 750 POTTER ST BERKELEY, CA 94704</i>		
Facility ID:	<i>01-0868</i>		
Leak Date:	<i>04/27/1992</i>		
Leak Report Date:	<i>04/27/1992</i>		
Site Assessment Began:	<i>09/12/1991</i>		
Case Closed Date:	<i>02/12/1997</i>		
Leak Detection Method:	<i>TANK CLOSURE</i>		
Leak Cause:	<i>STRUCTURE FAILURE</i>		
Leak Source:	<i>TANK</i>		
Substance:	<i>GASOLINE</i>		
Remediation Event:	<i>NO ACTION TAKEN</i>		
Remediation Event:	<i>HOW STOPPED: CLOSE TANKSTOP DATE: 04/27/1992</i>		
Remediation Status:	<i>CASE CLOSED</i>		
Media Affected:	<i>DRINKING WATER WELLS</i>		
Funding:	<i>FEDERAL</i>		
Description / Comment:	<i>CLOSED 2/12/97</i>		

<b>STATE LUST - State Leaking Underground Storage Tank / SRC# 6024</b>		EPA/Agency ID:	N/A
Agency Address:	<i>KRENZ LTD 750 POTTER ST BERKELEY, CA 94704</i>		
Facility ID:	<i>01-0868</i>		
Leak Report Date:	<i>04/27/92</i>		
Site Assessment Began:	<i>09/12/91</i>		
Contamination Confirmed Date:	<i>04/27/92</i>		
Remediation Plan Date:	<i>05/19/94</i>		
Case Closed Date:	<i>02/12/97</i>		
Remediation Event:	<i>NO ACTION TAKEN</i>		
Remediation Status:	<i>CASE CLOSED</i>		
Media Affected:	<i>DRINKING WATER WELLS</i>		
Lead Agency:	<i>LOCAL AGENCY</i>		
Region / District:	<i>SAN FRANCISCO BAY RE</i>		
Description / Comment:	<i>COUNTY: ALAMEDAREVIEW DATE: 03/26/97</i>		

VISTA Address*:	<b>BAY EXPORT SERVICES 717 POTTER BERKELEY, CA 94710</b>	VISTA ID#:	929779
		Distance/Direction:	0.66 MI / N
		Plotted as:	Point

Map ID  
**83**

<b>STATE UST - State Underground Storage Tank / SRC# 1612</b>		EPA/Agency ID:	N/A
Agency Address:	<i>SAME AS ABOVE</i>		
Underground Tanks:	<i>2</i>		
Aboveground Tanks:	<i>NOT REPORTED</i>		
Tanks Removed:	<i>NOT REPORTED</i>		



\* VISTA address includes enhanced city and ZIP.

For more information call VISTA Information Solutions, Inc. at 1 - 800 - 767 - 0403.

Report ID: 662301901

Date of Report: August 3, 1999

Version 2.6.1

Page #221




**SITES IN THE SURROUNDING AREA (within 1/2 - 1 mile) CONT.**

Tank ID:	050084U	Tank Status:	OTHER
Tank Contents:	LEADED GAS	Leak Monitoring:	Agency Code (')
Tank Age:	NOT REPORTED	Tank Piping:	UNKNOWN
Tank Size (Units):	1000 (GALLONS)	Tank Material:	UNKNOWN
Tank ID:	050084U	Tank Status:	OTHER
Tank Contents:	DIESEL	Leak Monitoring:	Agency Code (')
Tank Age:	NOT REPORTED	Tank Piping:	UNKNOWN
Tank Size (Units):	1000 (GALLONS)	Tank Material:	BARE STEEL

<b>CORTESE / SRC# 4840</b>		Agency ID:	01-0162
Agency Address:	BAY EXPORT SERVICES 717 POTTER BERKELEY, CA LEAKING TANK		
List Name:	LEAKING TANK		
Site ID:	01-0162		

<b>STATE LUST - State Leaking Underground Storage Tank / SRC# 5032</b>		EPA/Agency ID:	N/A
Agency Address:	BAY EXPORT SERVICES 717 POTTER ST BERKELEY, CA 94704		
Facility ID:	01-0162		
Leak Date:	04/01/1988		
Leak Report Date:	04/01/1988		
Site Assessment Began:	03/22/1988		
Leak Detection Method:	TANK CLOSURE		
Leak Cause:	STRUCTURE FAILURE		
Leak Source:	TANK		
Substance:	GASOLINEDIESEL		
Remediation Event:	NO ACTION TAKEN		
Remediation Event:	HOW STOPPED: CLOSE TANKSTOP DATE: 04/01/1988		
Remediation Status:	PRELIMINARY SITE ASSESSMENT UNDERWAY		
Media Affected:	OTHER GROUND WATER		
Funding:	FEDERAL		
Description / Comment:	NFA PROPOSED		

<b>STATE LUST - State Leaking Underground Storage Tank / SRC# 6024</b>		EPA/Agency ID:	N/A
Agency Address:	BAY EXPORT SERVICES 717 POTTER ST BERKELEY, CA 94704		
Facility ID:	01-0162		
Leak Report Date:	04/01/88		
Site Assessment Began:	03/22/88		
Substance:	DIESEL		
Remediation Event:	NO ACTION TAKEN		
Remediation Status:	POST REMEDIAL ACTION UNDERWAY		
Media Affected:	OTHER GROUND WATER		
Lead Agency:	LOCAL AGENCY		
Region / District:	SAN FRANCISCO BAY RE		
Description / Comment:	COUNTY: ALAMEDAREVIEW DATE: 03/20/90		



\* VISTA address includes enhanced city and ZIP.

For more information call VISTA Information Solutions, Inc. at 1 - 800 - 767 - 0403.

Report ID: 662301901

Date of Report: August 3, 1999

Version 2.6.1

Page #222

**SITES IN THE SURROUNDING AREA (within 1/2 - 1 mile) CONT.**

VISTA Address*:	<b>BAYER CORP APC LAB 717 POTTER ST BERKELEY, CA 94710</b>	VISTA ID#:	6509296
		Distance/Direction:	0.66 MI / N
		Plotted as:	Point
<b>RCRA-SmGen - RCRA-Small Generator / SRC# 5896</b>		EPA ID:	CAR000009894
Agency Address:		SAME AS ABOVE	
Generator Class:		Generates 100 kg./month but less than 1000 kg./month of non-acutely hazardous waste	

Map ID  
**83**

VISTA Address*:	<b>UNKNOWN 1044 47TH ST EMERYVILLE, CA 94608</b>	VISTA ID#:	8568846
		Distance/Direction:	0.65 MI / E
		Plotted as:	Point
<b>ERNS - Emergency Response Notification System / SRC# 5598</b>		Agency ID:	93-4590
Agency Address:		SAME AS ABOVE	
Spill Date Time:		JUNE 4, 1993 12:00:00 PM	
Case Number:		93-4590	
Spill Location:		1044 47TH ST	
Source Agency:		E	
Discharger Org:		UNKNOWN	
Material Spilled:		WASTE OIL, 8.00 (GAL)	
Waterway Affected:		STORM DRAIN	
Fields Not Reported:		Discharger Name, Discharger Phone	

Map ID  
**84**

<b>Air Release:</b>	<b>Land Release:</b>	<b>Water Release:</b>	<b>Ground Release:</b>	<b>Facility Release:</b>	<b>Other Release:</b>
NO	NO	NO	NO	NO	NO

<b>ERNS - Emergency Response Notification System / SRC# 5598</b>		Agency ID:	93-4590
Agency Address:		SAME AS ABOVE	
Spill Date Time:		JUNE 4, 1993 12:00:00 PM	
Case Number:		93-4590	
Spill Location:		1044 47TH ST	
Source Agency:		E	
Discharger Org:		UNKNOWN	
Material Spilled:		WASTE OIL, 8.00 (GAL)	
Waterway Affected:		STORM DRAIN	
Fields Not Reported:		Discharger Name, Discharger Phone	

<b>Air Release:</b>	<b>Land Release:</b>	<b>Water Release:</b>	<b>Ground Release:</b>	<b>Facility Release:</b>	<b>Other Release:</b>
NO	NO	NO	NO	NO	NO

VISTA Address*:	<b>FOLGER MURPHY PROPERTY 1020 MURRAY ST BERKELEY, CA 94710</b>	VISTA ID#:	929773
		Distance/Direction:	0.65 MI / N
		Plotted as:	Point
<b>STATE LUST - State Leaking Underground Storage Tank / SRC# 5032</b>		EPA/Agency ID:	N/A
Agency Address:		FOLGER MURPHY PROPERTY 1020 MURRAY ST BERKELEY, CA 94704	
Facility ID:		01-0648	
Leak Date:		10/03/1988	
Leak Report Date:		10/03/1988	

Map ID  
**85**



\* VISTA address includes enhanced city and ZIP.

For more information call VISTA Information Solutions, Inc. at 1 - 800 - 767 - 0403.

Report ID: 662301901

Date of Report: August 3, 1999

Version 2.6.1

Page #223

**SITES IN THE SURROUNDING AREA (within 1/2 - 1 mile) CONT.**

Case Closed Date:	01/11/1995
Leak Detection Method:	TANK CLOSURE
Leak Cause:	STRUCTURE FAILURE
Leak Source:	TANK
Substance:	GASOLINE
Remediation Event:	NO ACTION TAKEN
Remediation Event:	HOW STOPPED: CLOSE TANKSTOP DATE: 10/03/1988
Remediation Status:	CASE CLOSED
Media Affected:	SOIL ONLY
Funding:	FEDERAL
Description / Comment:	ARCHIVED 6/6/96 CONTROL NO 120-079
Description / Comment:	SRC 0904729


<b>STATE LUST - State Leaking Underground Storage Tank / SRC# 6024</b>		EPA/Agency ID:	N/A
Agency Address:	FOLGER MURPHY PROPERTY 1020 MURRAY ST BERKELEY, CA 94704		
Facility ID:	01-0648		
Leak Report Date:	10/03/88		
Case Closed Date:	01/11/95		
Remediation Event:	NO ACTION TAKEN		
Remediation Status:	CASE CLOSED		
Media Affected:	SOIL ONLY		
Lead Agency:	LOCAL AGENCY		
Region / District:	SAN FRANCISCO BAY RE		
Description / Comment:	COUNTY: ALAMEDAREVIEW DATE: 01/11/95		

VISTA Address*:	<b>ASPHALT PRODUCTS OIL CORPORATI</b> <b>1001 ASHBY</b> <b>BERKELEY, CA 94710</b>	VISTA ID#:	29551
		Distance/Direction:	0.67 MI / N
		Plotted as:	Point

Map ID  
**85**

<b>STATE UST - State Underground Storage Tank / SRC# 1612</b>		EPA/Agency ID:	N/A
Agency Address:	SAME AS ABOVE		
Underground Tanks:	2		
Aboveground Tanks:	NOT REPORTED		
Tanks Removed:	NOT REPORTED		
Tank ID:	U001U	Tank Status:	ACTIVE/IN SERVICE
Tank Contents:	UNKNOWN	Leak Monitoring:	Agency Code (')
Tank Age:	NOT REPORTED	Tank Piping:	UNKNOWN
Tank Size (Units):	13000 (GALLONS)	Tank Material:	BARE STEEL
Tank ID:	U001U	Tank Status:	OTHER
Tank Contents:	UNKNOWN	Leak Monitoring:	Agency Code (')
Tank Age:	NOT REPORTED	Tank Piping:	UNKNOWN
Tank Size (Units):	4000 (GALLONS)	Tank Material:	BARE STEEL

<b>STATE LUST - State Leaking Underground Storage Tank / SRC# 4579</b>		EPA/Agency ID:	N/A
Agency Address:	ASPHALT PRODUCTS OIL CORP 1001 ASHBY AVE BERKELEY, CA		
Facility ID:	01S0404		



\* VISTA address includes enhanced city and ZIP.

For more information call VISTA Information Solutions, Inc. at 1 - 800 - 767 - 0403.

Report ID: 662301901

Date of Report: August 3, 1999

Version 2.6.1

Page #224

**SITES IN THE SURROUNDING AREA (within 1/2 - 1 mile) CONT.**

Leak Report Date:	19960711
Contamination Confirmed Date:	000003.*
Wells Impacted:	0
Remediation Status:	INACTIVE
Priority:	5
Lead Agency:	SA
Contact:	SA

<b>CORTESE / SRC# 4840</b>	Agency ID:	01-0060
Agency Address:	ASPHALT PRODUCT OIL CORP 1001 ASHBY BERKELEY, CA 94710	
List Name:	LEAKING TANK	
Site ID:	01-0060	

<b>STATE LUST - State Leaking Underground Storage Tank / SRC# 5032</b>	EPA/Agency ID:	N/A
Agency Address:	ASPHALT PRODUCT OIL CORP 1001 ASHBY AVE BERKELEY, CA 94710	
Facility ID:	01-0060	
Leak Date:	03/07/1990	
Leak Report Date:	03/07/1990	
Leak Detection Method:	TANK CLOSURE	
Leak Cause:	STRUCTURE FAILURE	
Leak Source:	TANK	
Substance:	DIESELWASTE OIL	
Remediation Event:	NO ACTION TAKEN	
Remediation Event:	HOW STOPPED: CLOSE TANKSTOP DATE: 03/07/1990	
Remediation Status:	LEAK IS SUSPECTED AT SIGHT, BUT NOT CONF	
Media Affected:	OTHER GROUND WATER	
Funding:	FEDERAL	
Description / Comment:	LAB RESULTS ON URF, GW FROM PIT? PURGED?	

<b>STATE LUST - State Leaking Underground Storage Tank / SRC# 6024</b>	EPA/Agency ID:	N/A
Agency Address:	ASPHALT PRODUCT OIL CORP 1001 ASHBY AVE BERKELEY, CA 94710	
Facility ID:	01-0060	
Leak Report Date:	03/07/90	
Contamination Confirmed Date:	10/19/90	
Substance:	WASTE OIL	
Remediation Event:	NO ACTION TAKEN	
Remediation Status:	POST REMEDIAL ACTION UNDERWAY	
Media Affected:	OTHER GROUND WATER	
Lead Agency:	LOCAL AGENCY	
Region / District:	SAN FRANCISCO BAY RE	
Description / Comment:	COUNTY: ALAMEDAREVIEW DATE: 10/18/90	



\* VISTA address includes enhanced city and ZIP.

For more information call VISTA Information Solutions, Inc. at 1 - 800 - 767 - 0403.

Report ID: 662301901

Date of Report: August 3, 1999

Version 2.6.1

Page #225

**SITES IN THE SURROUNDING AREA (within 1/2 - 1 mile) CONT.**

VISTA Address*:	<b>A.P.O.D. CO 1001 ASHBY AVE BERKELEY, CA 94710</b>	VISTA ID#:	2218973
		Distance/Direction:	0.69 MI / N
		Plotted as:	Point

Map ID  
**85**

<b>ERNS - Emergency Response Notification System / SRC# 5598</b>	Agency ID:	91-3121
--	------------	---------

Agency Address:	SAME AS ABOVE				
Spill Date Time:	MARCH 27, 1991 04:30:00 PM				
Case Number:	91-3121				
Spill Location:	1001 ASHBY AVE				
Source Agency:	E				
Discharger Org:	A.P.O.D. CO				
Material Spilled:	THINNER (MINERAL SPIRITS), 500.00 (GAL)				
Waterway Affected:	NONE				
Fields Not Reported:	Discharger Name, Discharger Phone				
<b>Air Release:</b>	<b>Land Release:</b>	<b>Water Release:</b>	<b>Ground Release:</b>	<b>Facility Release:</b>	<b>Other Release:</b>
NO	NO	NO	NO	NO	NO

VISTA Address*:	<b>STANDARD BRANDS PAINTS 4343 SAN PABLO AVE EMERYVILLE, CA 94608</b>	VISTA ID#:	7434446
		Distance/Direction:	0.65 MI / SE
		Plotted as:	Point


Map ID  
**86**

<b>STATE LUST - State Leaking Underground Storage Tank / SRC# 5032</b>	EPA/Agency ID:	N/A
--	----------------	-----

Agency Address:	SAME AS ABOVE				
Facility ID:	01-2274				
Leak Date:	07/10/1997				
Leak Report Date:	07/16/1997				
Remediation Start Date:	01/23/1998				
Case Closed Date:	05/01/1998				
Leak Detection Method:	TANK CLOSURE				
Leak Cause:	CORROSION				
Leak Source:	TANK				
Substance:	GASOLINE				
Remediation Event:	HOW STOPPED: CLOSE TANKSTOP DATE: 07/10/1997				
Remediation Status:	CASE CLOSED				
Media Affected:	OTHER GROUND WATER				
Funding:	FEDERAL				
Description / Comment:	REQ. CASE CLOSURE 2/19/98 . . . CC PER ACHD--3/16/98.				
Description / Comment:	AMMENDED RMP FOR MW-3 INSTALLATION ACCEPTED BY ACHD--5/12/98.				

<b>STATE UST - State Underground Storage Tank / SRC# 5275</b>	EPA/Agency ID:	N/A
---	----------------	-----

Agency Address:	STANDARD BRANDS PAINT CO. 4343 SAN PABLO AVE EMERYVILLE, CA 94608				
Underground Tanks:	2				
Aboveground Tanks:	NOT REPORTED				
Tanks Removed:	NOT REPORTED				



\* VISTA address includes enhanced city and ZIP.

For more information call VISTA Information Solutions, Inc. at 1 - 800 - 767 - 0403.

Report ID: 662301901

Date of Report: August 3, 1999

Version 2.6.1

Page #226

**SITES IN THE SURROUNDING AREA (within 1/2 - 1 mile) CONT.**

Tank ID:	U001U	Tank Status:	OTHER
Tank Contents:	NOT AVAILABLE	Leak Monitoring:	NOT AVAILABLE
Tank Age:	NOT REPORTED	Tank Piping:	NOT AVAILABLE
Tank Size (Units):	NOT REPORTED (NOT AVAILABLE)	Tank Material:	NOT AVAILABLE

<b>STATE LUST - State Leaking Underground Storage Tank / SRC# 6024</b>		EPA/Agency ID:	N/A
Agency Address:	STANDARD BRANDS PAINT 4343 SAN PABLO AVE EMERYVILLE, CA 94608		
Facility ID:	5406		
Leak Report Date:	07/16/97		
Remediation Start Date:	01/23/98		
Case Closed Date:	03/16/98		
Remediation Event:	EXCAVATE AND DISPOSE		
Remediation Status:	CASE CLOSED		
Media Affected:	DRINKING WATER WELLS		
Lead Agency:	LOCAL AGENCY		
Region / District:	SAN FRANCISCO BAY RE		
Description / Comment:	COUNTY: ALAMEDA REVIEW DATE: 05/13/98		


VISTA Address*:	<b>EMERYVILLE FIRE DEPT 4331 SAN PABLO EMERYVILLE, CA 94608</b>	VISTA ID#:	1241164
		Distance/Direction:	0.66 MI / SE
		Plotted as:	Point

Map ID  
**86**

<b>STATE UST - State Underground Storage Tank / SRC# 1612</b>		EPA/Agency ID:	N/A
Agency Address:	SAME AS ABOVE		
Underground Tanks:	1		
Aboveground Tanks:	NOT REPORTED		
Tanks Removed:	NOT REPORTED		
Tank ID:	T001U	Tank Status:	ACTIVE/IN SERVICE
Tank Contents:	DIESEL	Leak Monitoring:	Agency Code (')
Tank Age:	NOT REPORTED	Tank Piping:	UNKNOWN
Tank Size (Units):	550 (GALLONS)	Tank Material:	BARE STEEL

<b>CORTESE / SRC# 4840</b>		Agency ID:	01-2001
Agency Address:	EMERYVILLE FIRE STATION 4331 SAN PABLO EMERYVILLE, CA 94608		
List Name:	LEAKING TANK		
Site ID:	01-2001		

<b>STATE LUST - State Leaking Underground Storage Tank / SRC# 5032</b>		EPA/Agency ID:	N/A
Agency Address:	EMERYVILLE FIRE STATION 4331 SAN PABLO AVE EMERYVILLE, CA 94608		
Facility ID:	01-2001		
Leak Cause:	UNKNOWN		
Leak Source:	UNKNOWN		
Substance:	DIESEL		
Remediation Event:	NO ACTION TAKEN		
Remediation Status:	LEAK IS SUSPECTED AT SIGHT, BUT NOT CONF		
Media Affected:	SOIL ONLY		



\* VISTA address includes enhanced city and ZIP.

For more information call VISTA Information Solutions, Inc. at 1 - 800 - 767 - 0403.

Report ID: 662301901

Date of Report: August 3, 1999

Version 2.6.1

Page #227

**SITES IN THE SURROUNDING AREA (within 1/2 - 1 mile) CONT.**

<b>Funding:</b>	FEDERAL
<b>Description / Comment:</b>	WAITING FOR URF
<b>STATE UST - State Underground Storage Tank / SRC# 5275</b>	EPA/Agency ID: N/A
<b>Agency Address:</b>	EMERYVILLE FIRE DEPARTMENT 4331 SAN PABLO AVE EMERYVILLE, CA 94608
<b>Underground Tanks:</b>	NOT REPORTED
<b>Aboveground Tanks:</b>	NOT REPORTED
<b>Tanks Removed:</b>	NOT REPORTED
<b>Tank ID:</b>	T001U
<b>Tank Status:</b>	REMOVED
<b>Tank Contents:</b>	NOT AVAILABLE
<b>Leak Monitoring:</b>	NOT AVAILABLE
<b>Tank Age:</b>	NOT REPORTED
<b>Tank Piping:</b>	NOT AVAILABLE
<b>Tank Size (Units):</b>	NOT REPORTED (NOT AVAILABLE)
<b>Tank Material:</b>	NOT AVAILABLE


<b>STATE LUST - State Leaking Underground Storage Tank / SRC# 6024</b>	EPA/Agency ID: N/A
<b>Agency Address:</b>	EMERYVILLE FIRE DEPT 4331 SAN PABLO AVE EMERYVILLE, CA 94608
<b>Facility ID:</b>	4058
<b>Leak Report Date:</b>	08/02/94
<b>Contamination Confirmed Date:</b>	11/01/94
<b>Remediation Event:</b>	NO ACTION TAKEN
<b>Remediation Status:</b>	LEAK IS SUSPECTED AT SIGHT, BUT NOT CONF
<b>Media Affected:</b>	SOIL ONLY
<b>Lead Agency:</b>	LOCAL AGENCY
<b>Region / District:</b>	SAN FRANCISCO BAY RE
<b>Description / Comment:</b>	COUNTY: ALAMEDA REVIEW DATE: 06/21/96

<b>VISTA Address*:</b>	<b>DIGI COM ELECTRONICS</b> 1500 PARK AVE STE A305 EMERYVILLE, CA 94608	<b>VISTA ID#:</b>	122203
		<b>Distance/Direction:</b>	0.66 MI / S
		<b>Plotted as:</b>	Point
<b>RCRA-SmGen - RCRA-Small Generator / SRC# 5896</b>		<b>EPA ID:</b>	CAD981992779
<b>Agency Address:</b>	SAME AS ABOVE		
<b>Generator Class:</b>	Generates 100 kg./month but less than 1000 kg./month of non-acutely hazardous waste		

Map ID  
**87**

<b>VISTA Address*:</b>	<b>EMERYLOFTS DEVELOPMENT CO</b> 1500 PARK ST EMERYVILLE, CA 94608	<b>VISTA ID#:</b>	7006262
		<b>Distance/Direction:</b>	0.66 MI / S
		<b>Plotted as:</b>	Point
<b>STATE UST - State Underground Storage Tank / SRC# 5275</b>		<b>EPA/Agency ID:</b>	N/A
<b>Agency Address:</b>	SAME AS ABOVE		
<b>Underground Tanks:</b>	1		
<b>Aboveground Tanks:</b>	NOT REPORTED		
<b>Tanks Removed:</b>	NOT REPORTED		
<b>Tank ID:</b>	T001U	<b>Tank Status:</b>	OTHER
<b>Tank Contents:</b>	NOT AVAILABLE	<b>Leak Monitoring:</b>	NOT AVAILABLE
<b>Tank Age:</b>	NOT REPORTED	<b>Tank Piping:</b>	NOT AVAILABLE
<b>Tank Size (Units):</b>	NOT REPORTED (NOT AVAILABLE)	<b>Tank Material:</b>	NOT AVAILABLE

Map ID  
**87**



**SITES IN THE SURROUNDING AREA (within 1/2 - 1 mile) CONT.**

VISTA Address*:	<b>STUART WESTERN INC</b> <b>1461 PARK AVE</b> <b>EMERYVILLE, CA 94608</b>	VISTA ID#:	403539
		Distance/Direction:	0.66 MI / S
		Plotted as:	Point
<b>RCRA-SmGen - RCRA-Small Generator / SRC# 5896</b>		EPA ID:	CAD064154610
Agency Address:	SAME AS ABOVE		
Generator Class:	Generates 100 kg./month but less than 1000 kg./month of non-acutely hazardous waste		

Map ID

**87**

VISTA Address*:	<b>WESTERN BRAKE</b> <b>1461 PARK AVE</b> <b>EMERYVILLE, CA 94608</b>	VISTA ID#:	12640031
		Distance/Direction:	0.66 MI / S
		Plotted as:	Point
<b>STATE LUST - State Leaking Underground Storage Tank / SRC# 6024</b>		EPA/Agency ID:	N/A
Agency Address:	SAME AS ABOVE		
Facility ID:	385		
Leak Report Date:	12/14/90		
Site Assessment Began:	08/26/90		
Case Closed Date:	02/14/97		
Substance:	MISC MOTOR VEHICLE FUELS		
Remediation Event:	NO ACTION TAKEN		
Remediation Status:	CASE CLOSED		
Media Affected:	OTHER GROUND WATER		
Lead Agency:	LOCAL AGENCY		
Region / District:	SAN FRANCISCO BAY RE		
Description / Comment:	COUNTY: ALAMEDA REVIEW DATE: 07/21/97		


Map ID

**87**

VISTA Address*:	<b>UNION BANK</b> <b>1461 PARK AVE</b> <b>EMERYVILLE, CA 94608</b>	VISTA ID#:	1595475
		Distance/Direction:	0.66 MI / S
		Plotted as:	Point
<b>STATE LUST - State Leaking Underground Storage Tank / SRC# 5032</b>		EPA/Agency ID:	N/A
Agency Address:	SAME AS ABOVE		
Facility ID:	01-1532		
Leak Date:	04/05/1990		
Leak Report Date:	04/05/1990		
Site Assessment Began:	08/26/1990		
Case Closed Date:	02/25/1997		
Leak Detection Method:	TANK CLOSURE		
Leak Cause:	STRUCTURE FAILURE		
Leak Source:	TANK		
Substance:	GASOLINE MISC MOTOR VEHICLE FUELS		
Remediation Event:	NO ACTION TAKEN		
Remediation Event:	HOW STOPPED: CLOSE TANK STOP DATE: 04/05/1990		
Remediation Status:	CASE CLOSED		
Media Affected:	OTHER GROUND WATER		
Funding:	FEDERAL		
Description / Comment:	REQ. CASE CLOSURE .01/03/97..		
Description / Comment:	CASE CLOSED 02/14/97..		

Map ID

**87**



\* VISTA address includes enhanced city and ZIP.

For more information call VISTA Information Solutions, Inc. at 1 - 800 - 767 - 0403.

Report ID: 662301901

Date of Report: August 3, 1999

Version 2.6.1

Page #229



**SITES IN THE SURROUNDING AREA (within 1/2 - 1 mile) CONT.**

VISTA Address*:	<b>MODINE WESTERN INC. 1461 PARK AVE EMERYVILLE, CA 94608</b>	VISTA ID#:	8590394
		Distance/Direction:	0.66 MI / S
		Plotted as:	Point

Map ID

**87**

<b>STATE UST - State Underground Storage Tank / SRC# 5275</b>	EPA/Agency ID:	N/A
---	----------------	-----

<b>Agency Address:</b>	<i>SAME AS ABOVE</i>		
<b>Underground Tanks:</b>	<i>NOT REPORTED</i>		
<b>Aboveground Tanks:</b>	<i>NOT REPORTED</i>		
<b>Tanks Removed:</b>	<i>NOT REPORTED</i>		
<b>Tank ID:</b>	<i>T001U</i>	<b>Tank Status:</b>	<i>REMOVED</i>
<b>Tank Contents:</b>	<i>NOT AVAILABLE</i>	<b>Leak Monitoring:</b>	<i>NOT AVAILABLE</i>
<b>Tank Age:</b>	<i>NOT REPORTED</i>	<b>Tank Piping:</b>	<i>NOT AVAILABLE</i>
<b>Tank Size (Units):</b>	<i>NOT REPORTED (NOT AVAILABLE)</i>	<b>Tank Material:</b>	<i>NOT AVAILABLE</i>

VISTA Address*:	<b>STUART AUTO PRODUCTS 1461 PARK EMERYVILLE, CA 94608</b>	VISTA ID#:	4013289
		Distance/Direction:	0.66 MI / S
		Plotted as:	Point

Map ID

**87**

<b>STATE UST - State Underground Storage Tank / SRC# 1612</b>	EPA/Agency ID:	N/A
---	----------------	-----

<b>Agency Address:</b>	<i>SAME AS ABOVE</i>		
<b>Underground Tanks:</b>	<i>2</i>		
<b>Aboveground Tanks:</b>	<i>NOT REPORTED</i>		
<b>Tanks Removed:</b>	<i>NOT REPORTED</i>		
<b>Tank ID:</b>	<i>T001U</i>	<b>Tank Status:</b>	<i>CLOSED REMOVED</i>
<b>Tank Contents:</b>	<i>OTHER</i>	<b>Leak Monitoring:</b>	<i>Agency Code (')</i>
<b>Tank Age:</b>	<i>NOT REPORTED</i>	<b>Tank Piping:</b>	<i>UNKNOWN</i>
<b>Tank Size (Units):</b>	<i>500 (GALLONS)</i>	<b>Tank Material:</b>	<i>UNKNOWN</i>
<b>Tank ID:</b>	<i>T001U</i>	<b>Tank Status:</b>	<i>CLOSED REMOVED</i>
<b>Tank Contents:</b>	<i>UNLEADED GAS</i>	<b>Leak Monitoring:</b>	<i>Agency Code (')</i>
<b>Tank Age:</b>	<i>NOT REPORTED</i>	<b>Tank Piping:</b>	<i>UNKNOWN</i>
<b>Tank Size (Units):</b>	<i>3000 (GALLONS)</i>	<b>Tank Material:</b>	<i>UNKNOWN</i>

VISTA Address*:	<b>WEATHERFORD BMW 1501 PARK AVE EMERYVILLE, CA 94608</b>	VISTA ID#:	462358
		Distance/Direction:	0.67 MI / S
		Plotted as:	Point

Map ID

**87**

<b>RCRA-SmGen - RCRA-Small Generator / SRC# 5896</b>	EPA ID:	CAD981446875
--	---------	--------------

<b>Agency Address:</b>	<i>SAME AS ABOVE</i>		
<b>Generator Class:</b>	<i>Generates 100 kg./month but less than 1000 kg./month of non-acutely hazardous waste</i>		

<b>RCRA-Violations / SRC# 5896</b>	EPA ID:	CAD981446875
------------------------------------	---------	--------------

<b>Agency Address:</b>	<i>SAME AS ABOVE</i>		
<b>Violation Type:</b>	<i>GENERATOR--OTHER REQUIREMENTS</i>		
<b>Violation Date:</b>	<i>APRIL 29, 1986</i>		
<b>Violation Class:</b>	<i>2</i>		
<b>Actual Compliance Date:</b>	<i>NOT REPORTED</i>		
<b>Scheduled Compliance Date:</b>	<i>NOT REPORTED</i>		



\* VISTA address includes enhanced city and ZIP.

For more information call VISTA Information Solutions, Inc. at 1 - 800 - 767 - 0403.

Report ID: 662301901

Date of Report: August 3, 1999

Version 2.6.1

Page #230

**SITES IN THE SURROUNDING AREA (within 1/2 - 1 mile) CONT.**

VISTA Address*:	#5 ADMIRAL DR. EMERYVILLE, CA 94608	VISTA ID#:	8569529
		Distance/Direction:	0.66 MI / W
		Plotted as:	Point

Map ID  
**88**

<b>ERNS - Emergency Response Notification System / SRC# 5598</b>		EPA/Agency ID:	N/A
Agency Address:	#5 ADMIRAL DR. EMERYVILLE, CA		
Spill Date Time:	JANUARY 12, 1997 02:15:00 PM		
Spill Location:	#5 ADMIRAL DR.		
Material Spilled:	MOTOR OIL, 0.00 (UNK)		
Waterway Affected:	MARINA		
Fields Not Reported:	Case Number, Source Agency, Discharger Name, Discharger Org, Discharger Phone		
<b>Air Release:</b>	<b>Land Release:</b>	<b>Water Release:</b>	<b>Ground Release: Facility Release: Other Release:</b>
NO	NO	NO	NO NO NO

<b>ERNS - Emergency Response Notification System / SRC# 5598</b>		EPA/Agency ID:	N/A
Agency Address:	#5 ADMIRAL DR. EMERYVILLE, CA		
Spill Date Time:	JANUARY 12, 1997 02:15:00 PM		
Spill Location:	#5 ADMIRAL DR.		
Material Spilled:	MOTOR OIL, 0.00 (UNK)		
Waterway Affected:	MARINA		
Fields Not Reported:	Case Number, Source Agency, Discharger Name, Discharger Org, Discharger Phone		
<b>Air Release:</b>	<b>Land Release:</b>	<b>Water Release:</b>	<b>Ground Release: Facility Release: Other Release:</b>
NO	NO	NO	NO NO NO

VISTA Address*:	DEL MONTE CORP., PLANT #35 1250 PARK EMERYVILLE, CA 94608	VISTA ID#:	118527
		Distance/Direction:	0.66 MI / SE
		Plotted as:	Point

Map ID  
**89**

<b>STATE UST - State Underground Storage Tank / SRC# 1612</b>		EPA/Agency ID:	N/A
Agency Address:	SAME AS ABOVE		
Underground Tanks:	3		
Aboveground Tanks:	NOT REPORTED		
Tanks Removed:	NOT REPORTED		
<b>Tank ID:</b>	T001U	<b>Tank Status:</b>	CLOSED REMOVED
<b>Tank Contents:</b>	LEADED GAS	<b>Leak Monitoring:</b>	Agency Code (')
<b>Tank Age:</b>	NOT REPORTED	<b>Tank Piping:</b>	UNKNOWN
<b>Tank Size (Units):</b>	1 (GALLONS)	<b>Tank Material:</b>	UNKNOWN
<b>Tank ID:</b>	T001U	<b>Tank Status:</b>	CLOSED REMOVED
<b>Tank Contents:</b>	LEADED GAS	<b>Leak Monitoring:</b>	Agency Code (')
<b>Tank Age:</b>	NOT REPORTED	<b>Tank Piping:</b>	UNKNOWN
<b>Tank Size (Units):</b>	500 (GALLONS)	<b>Tank Material:</b>	UNKNOWN
<b>Tank ID:</b>	T001U	<b>Tank Status:</b>	CLOSED REMOVED
<b>Tank Contents:</b>	UNKNOWN	<b>Leak Monitoring:</b>	Agency Code (')
<b>Tank Age:</b>	NOT REPORTED	<b>Tank Piping:</b>	UNKNOWN
<b>Tank Size (Units):</b>	25000 (GALLONS)	<b>Tank Material:</b>	UNKNOWN



**SITES IN THE SURROUNDING AREA (within 1/2 - 1 mile) CONT.**

<b>STATE LUST - State Leaking Underground Storage Tank / SRC# 4579</b>		EPA/Agency ID:	N/A
Agency Address:	DEL MONTE PLANT NO 35 1250 PARK AVE EMERYVILLE, CA		
Facility ID:	01S0171		
Leak Report Date:	19890428		
Contamination Confirmed Date:	000003.*		
Wells Impacted:	0		
Remediation Status:	INACTIVE		
Priority:	NOT ON PRIORITY LIST		
Lead Agency:	SA		
Contact:	SA		

<b>STATE UST - State Underground Storage Tank / SRC# 5275</b>		EPA/Agency ID:	N/A
Agency Address:	DEL MONTE CORP. PLANT #35 1250 PARK AVE EMERYVILLE, CA 94608		
Underground Tanks:	NOT REPORTED		
Aboveground Tanks:	NOT REPORTED		
Tanks Removed:	NOT REPORTED		
Tank ID:	T001U	Tank Status:	REMOVED
Tank Contents:	NOT AVAILABLE	Leak Monitoring:	NOT AVAILABLE
Tank Age:	NOT REPORTED	Tank Piping:	NOT AVAILABLE
Tank Size (Units):	NOT REPORTED (NOT AVAILABLE)	Tank Material:	NOT AVAILABLE


VISTA Address*:	<b>GEROW PROPERTIES</b> <b>1255 PARK AVE</b> <b>EMERYVILLE, CA 94608</b>	VISTA ID#:	6605135
		Distance/Direction:	0.67 MI / SE
		Plotted as:	Point

Map ID

**89**

<b>STATE LUST - State Leaking Underground Storage Tank / SRC# 5032</b>		EPA/Agency ID:	N/A
Agency Address:	SAME AS ABOVE		
Facility ID:	01-2142		
Leak Date:	11/14/1995		
Leak Report Date:	04/30/1996		
Case Closed Date:	05/03/1996		
Leak Cause:	CORROSION		
Leak Source:	TANK		
Substance:	HEATER FUEL		
Remediation Event:	HOW STOPPED: CLOSE TANKSTOP DATE: 11/14/1995		
Remediation Status:	CASE CLOSED		
Media Affected:	SOIL ONLY		
Funding:	FEDERAL		
Description / Comment:	ARCHIVED 11/1/96 CONTROL NO 120-107		
Description / Comment:	CASE CLOSED!!		
Description / Comment:	SRC 0904757		

<b>STATE UST - State Underground Storage Tank / SRC# 5275</b>		EPA/Agency ID:	N/A
Agency Address:	SAME AS ABOVE		
Underground Tanks:	NOT REPORTED		
Aboveground Tanks:	NOT REPORTED		
Tanks Removed:	NOT REPORTED		



\* VISTA address includes enhanced city and ZIP.

For more information call VISTA Information Solutions, Inc. at 1 - 800 - 767 - 0403.

Report ID: 662301901

Date of Report: August 3, 1999

Version 2.6.1

Page #232

**SITES IN THE SURROUNDING AREA (within 1/2 - 1 mile) CONT.**

Tank ID:	050078U	Tank Status:	REMOVED
Tank Contents:	NOT AVAILABLE	Leak Monitoring:	NOT AVAILABLE
Tank Age:	NOT REPORTED	Tank Piping:	NOT AVAILABLE
Tank Size (Units):	NOT REPORTED (NOT AVAILABLE)	Tank Material:	NOT AVAILABLE

<b>STATE LUST - State Leaking Underground Storage Tank / SRC# 6024</b>		EPA/Agency ID:	N/A
Agency Address:	SAME AS ABOVE		
Facility ID:	5510		
Leak Report Date:	11/15/95		
Contamination Confirmed Date:	04/30/96		
Case Closed Date:	05/03/96		
Remediation Status:	CASE CLOSED		
Media Affected:	SOIL ONLY		
Lead Agency:	LOCAL AGENCY		
Region / District:	SAN FRANCISCO BAY RE		
Description / Comment:	COUNTY: ALAMEDA REVIEW DATE: 08/07/96		

VISTA Address*:	<b>A B M S INC</b> 1052 MURRAY BERKELEY, CA 94710	VISTA ID#:	3390
		Distance/Direction:	0.67 MI / N
		Plotted as:	Point
<b>RCRA-LgGen - RCRA-Large Generator / SRC# 5896</b>		EPA ID:	CAD981168826
Agency Address:	ABMS INC 1052 MURRAY BERKELEY, CA 94709		
Generator Class:	Generates at least 1000 kg./month of non-acutely hazardous waste ( or 1 kg./month of acutely hazardous waste).		

Map ID  
**90**

VISTA Address*:	<b>PACIFIC GAS ELECTRIC</b> 1205 PARK AVE EMERYVILLE, CA 94608	VISTA ID#:	8590391	
		Distance/Direction:	0.68 MI / SE	
		Plotted as:	Point	
<b>ERNS - Emergency Response Notification System / SRC# 5598</b>		Agency ID:	365216	
Agency Address:	PACIFIC GAS ELECTRIC 1205 PARK AVE EMERYVILLE, CA 94806			
Spill Date Time:	OCTOBER 21, 1996 02:00:00 PM			
Case Number:	365216			
Spill Location:	1205 PARK AVE			
Discharger Org:	PACIFIC GAS ELECTRIC			
Material Spilled:	OIL MISC. TRANSFORMER (82 PPM *; 75.00 (GAL)			
Waterway Affected:	CONCRETE			
Fields Not Reported:	Source Agency, Discharger Name, Discharger Phone			
Air Release:	Land Release:	Water Release:	Ground Release: Facility Release:	Other Release:
NO	NO	NO	NO	NO

Map ID  
**91**



\* VISTA address includes enhanced city and ZIP.

For more information call VISTA Information Solutions, Inc. at 1 - 800 - 767 - 0403.

Report ID: 662301901

Date of Report: August 3, 1999

Version 2.6.1

Page #233

**SITES IN THE SURROUNDING AREA (within 1/2 - 1 mile) CONT.**

VISTA Address*:	<b>LES PAUL 1199 PARK AVE EMERYVILLE, CA 94608</b>	VISTA ID#:	1587494
		Distance/Direction:	0.68 MI / SE
		Plotted as:	Point

Map ID  
**91**

<b>STATE LUST - State Leaking Underground Storage Tank / SRC# 5032</b>		EPA/Agency ID:	N/A
Agency Address:	SAME AS ABOVE		
Facility ID:	01-0897		
Leak Date:	12/07/1989		
Leak Report Date:	12/07/1989		
Leak Detection Method:	TANK CLOSURE		
Leak Cause:	STRUCTURE FAILURE		
Leak Source:	TANK		
Substance:	WASTE OIL		
Remediation Event:	NO ACTION TAKEN		
Remediation Event:	HOW STOPPED: CLOSE TANKSTOP DATE: 12/07/1989		
Remediation Status:	LEAK IS SUSPECTED AT SIGHT, BUT NOT CONF		
Media Affected:	SOIL ONLY		
Funding:	FEDERAL		

VISTA Address*:	<b>LES PAUL 1199 PARK EMERYVILLE, CA 94608</b>	VISTA ID#:	7429298
		Distance/Direction:	0.69 MI / SE
		Plotted as:	Point

Map ID  
**91**


<b>CORTESE / SRC# 4840</b>		Agency ID:	01-0897
Agency Address:	LES PAUL 1199 PARK EMERYVILLE, CA		
List Name:	LEAKING TANK		
Site ID:	01-0897		

VISTA Address*:	<b>PARK AVENUE PROPERTY 1199 PARK AVE EMERYVILLE, CA 94608</b>	VISTA ID#:	8590390
		Distance/Direction:	0.69 MI / SE
		Plotted as:	Point

Map ID  
**91**

<b>STATE UST - State Underground Storage Tank / SRC# 5275</b>		EPA/Agency ID:	N/A
Agency Address:	SAME AS ABOVE		
Underground Tanks:	NOT REPORTED		
Aboveground Tanks:	NOT REPORTED		
Tanks Removed:	NOT REPORTED		
Tank ID:	T001U	Tank Status:	REMOVED
Tank Contents:	NOT AVAILABLE	Leak Monitoring:	NOT AVAILABLE
Tank Age:	NOT REPORTED	Tank Piping:	NOT AVAILABLE
Tank Size (Units):	NOT REPORTED (NOT AVAILABLE)	Tank Material:	NOT AVAILABLE

<b>STATE LUST - State Leaking Underground Storage Tank / SRC# 6024</b>		EPA/Agency ID:	N/A
Agency Address:	SAME AS ABOVE		
Facility ID:	5373		
Leak Report Date:	12/07/89		
Remediation Event:	NO ACTION TAKEN		
Remediation Status:	LEAK IS SUSPECTED AT SIGHT, BUT NOT CONF		
Media Affected:	SOIL ONLY		



\* VISTA address includes enhanced city and ZIP.

For more information call VISTA Information Solutions, Inc. at 1 - 800 - 767 - 0403.

Report ID: 662301901

Date of Report: August 3, 1999

Version 2.6.1

Page #234

**SITES IN THE SURROUNDING AREA (within 1/2 - 1 mile) CONT.**

<b>Lead Agency:</b>	LOCAL AGENCY
<b>Region / District:</b>	SAN FRANCISCO BAY RE
<b>Description / Comment:</b>	COUNTY: ALAMEDA REVIEW DATE: 11/13/97

<b>VISTA Address*:</b>	<b>UNKNOWN</b> 956 62ND ST EMERYVILLE, CA 94608	<b>VISTA ID#:</b>	8569032
		<b>Distance/Direction:</b>	0.69 MI / NE
		<b>Plotted as:</b>	Point

Map ID  
**92**


<b>ERNS - Emergency Response Notification System / SRC# 5598</b>		<b>Agency ID:</b>	94-1169
<b>Agency Address:</b>	UNKNOWN 956 62ND ST OAKLAND, CA 94601		
<b>Spill Date Time:</b>	DECEMBER 5, 1993 08:41:00 AM		
<b>Case Number:</b>	94-1169		
<b>Spill Location:</b>	956 62ND ST		
<b>Source Agency:</b>	E		
<b>Discharger Org:</b>	UNKNOWN		
<b>Material Spilled:</b>	HYDROGEN SULFIDE (2-5 CYLINDERS), 0.00 (OTH)		
<b>Fields Not Reported:</b>	Discharger Name, Discharger Phone, Waterway Affected		
<b>Air Release:</b>	<b>Land Release:</b>	<b>Water Release:</b>	<b>Ground Release:</b>
NO	NO	NO	NO
		<b>Facility Release:</b>	<b>Other Release:</b>
		NO	NO

<b>ERNS - Emergency Response Notification System / SRC# 5598</b>		<b>Agency ID:</b>	94-1169
<b>Agency Address:</b>	UNKNOWN 956 62ND ST OAKLAND, CA 94601		
<b>Spill Date Time:</b>	DECEMBER 5, 1993 08:41:00 AM		
<b>Case Number:</b>	94-1169		
<b>Spill Location:</b>	956 62ND ST		
<b>Source Agency:</b>	E		
<b>Discharger Org:</b>	UNKNOWN		
<b>Material Spilled:</b>	HYDROGEN SULFIDE (2-5 CYLINDERS), 0.00 (OTH)		
<b>Fields Not Reported:</b>	Discharger Name, Discharger Phone, Waterway Affected		
<b>Air Release:</b>	<b>Land Release:</b>	<b>Water Release:</b>	<b>Ground Release:</b>
NO	NO	NO	NO
		<b>Facility Release:</b>	<b>Other Release:</b>
		NO	NO

<b>VISTA Address*:</b>	<b>WEYERHAEUSER CO</b> 4050 HORTON EMERYVILLE, CA 94608	<b>VISTA ID#:</b>	1238880
		<b>Distance/Direction:</b>	0.70 MI / S
		<b>Plotted as:</b>	Point

Map ID  
**93**

<b>STATE UST - State Underground Storage Tank / SRC# 1612</b>		<b>EPA/Agency ID:</b>	N/A
<b>Agency Address:</b>	SAME AS ABOVE		
<b>Underground Tanks:</b>	1		
<b>Aboveground Tanks:</b>	NOT REPORTED		
<b>Tanks Removed:</b>	NOT REPORTED		
<b>Tank ID:</b>	T001U	<b>Tank Status:</b>	CLOSED REMOVED
<b>Tank Contents:</b>	OTHER	<b>Leak Monitoring:</b>	Agency Code ( )
<b>Tank Age:</b>	NOT REPORTED	<b>Tank Piping:</b>	UNKNOWN
<b>Tank Size (Units):</b>	1 (GALLONS)	<b>Tank Material:</b>	UNKNOWN



\* VISTA address includes enhanced city and ZIP.

For more information call VISTA Information Solutions, Inc. at 1 - 800 - 767 - 0403.

Report ID: 662301901

Date of Report: August 3, 1999

Version 2.6.1

Page #235

**SITES IN THE SURROUNDING AREA (within 1/2 - 1 mile) CONT.**

Map ID

**93**


VISTA Address*:	<b>PLYWOOD LUMBER SALES 4050 HORTON EMERYVILLE, CA 94608</b>	VISTA ID#:	1593951
		Distance/Direction:	0.70 MI / S
		Plotted as:	Point

<b>CORTESE / SRC# 4840</b>	Agency ID:	01-1186
Agency Address:	PLYWOOD LUMBER SALES 4050 HORTON EMERYVILLE, CA 94608	
List Name:	LEAKING TANK	
Site ID:	01-1186	

<b>STATE LUST - State Leaking Underground Storage Tank / SRC# 5032</b>	EPA/Agency ID:	N/A
Agency Address:	PLYWOOD LUMBER SALES 4050 HORTON ST EMERYVILLE, CA 94608	
Facility ID:	01-1186	
Leak Date:	12/10/1990	
Leak Report Date:	02/27/1991	
Leak Detection Method:	TANK CLOSURE	
Leak Cause:	UNKNOWN	
Leak Source:	UNKNOWN	
Substance:	GASOLINEBENZENE	
Remediation Event:	NO ACTION TAKEN	
Remediation Event:	HOW STOPPED: CLOSE TANKSTOP DATE: 12/10/1990	
Remediation Status:	LEAK IS SUSPECTED AT SIGHT, BUT NOT CONF	
Media Affected:	OTHER GROUND WATER	
Funding:	FEDERAL	
Description / Comment:	COMPOSITE SOIL SAMPLE, TANK PIT WATER SAMPLE	

<b>STATE UST - State Underground Storage Tank / SRC# 5275</b>	EPA/Agency ID:	N/A	
Agency Address:	PLYWOOD LUMBER SALES, INC. 4050 HORTON ST EMERYVILLE, CA 94608		
Underground Tanks:	NOT REPORTED		
Aboveground Tanks:	NOT REPORTED		
Tanks Removed:	NOT REPORTED		
Tank ID:	062444-3	Tank Status:	REMOVED
Tank Contents:	NOT AVAILABLE	Leak Monitoring:	NOT AVAILABLE
Tank Age:	NOT REPORTED	Tank Piping:	NOT AVAILABLE
Tank Size (Units):	NOT REPORTED (NOT AVAILABLE)	Tank Material:	NOT AVAILABLE

<b>STATE LUST - State Leaking Underground Storage Tank / SRC# 6024</b>	EPA/Agency ID:	N/A
Agency Address:	PLYWOOD LUMBER SALES 4050 HORTON ST EMERYVILLE, CA 94608	
Facility ID:	4255	
Leak Report Date:	02/27/91	
Contamination Confirmed Date:	02/27/91	
Substance:	BENZENE	
Remediation Event:	NO ACTION TAKEN	
Remediation Status:	LEAK IS SUSPECTED AT SIGHT, BUT NOT CONF	
Media Affected:	OTHER GROUND WATER	



\* VISTA address includes enhanced city and ZIP.

For more information call VISTA Information Solutions, Inc. at 1 - 800 - 767 - 0403.

Report ID: 662301901

Date of Report: August 3, 1999

Version 2.6.1

Page #236

**SITES IN THE SURROUNDING AREA (within 1/2 - 1 mile) CONT.**

<b>Lead Agency:</b>	LOCAL AGENCY
<b>Region / District:</b>	SAN FRANCISCO BAY RE
<b>Description / Comment:</b>	COUNTY: ALAMEDA REVIEW DATE: 02/29/96

<b>VISTA Address*:</b>	<b>PEPSI COLA CO. 1150 PARK AVE. EMERYVILLE, CA 94608</b>	<b>VISTA ID#:</b>	499594
		<b>Distance/Direction:</b>	0.70 MI / SE
		<b>Plotted as:</b>	Point
<b>TRIS - Toxic Release Inventory System / SRC# 4946</b>		<b>EPA ID:</b>	CAL000026326

Map ID  
**94**


<b>Agency Address:</b>	SAME AS ABOVE
<b>Chemical Abstract Service Registry:</b>	<b>Quantity Released:</b>
PHOSPHORIC ACID	NOT REPORTED (POUNDS)

<b>STATE UST - State Underground Storage Tank / SRC# 5275</b>		<b>EPA/Agency ID:</b>	N/A
<b>Agency Address:</b>	PEPSI COLA BOTTLING CO. 1150 PARK AVE EMERYVILLE, CA 94608		
<b>Underground Tanks:</b>	NOT REPORTED		
<b>Aboveground Tanks:</b>	NOT REPORTED		
<b>Tanks Removed:</b>	NOT REPORTED		
<b>Tank ID:</b>	T001U	<b>Tank Status:</b>	REMOVED
<b>Tank Contents:</b>	NOT AVAILABLE	<b>Leak Monitoring:</b>	NOT AVAILABLE
<b>Tank Age:</b>	NOT REPORTED	<b>Tank Piping:</b>	NOT AVAILABLE
<b>Tank Size (Units):</b>	NOT REPORTED (NOT AVAILABLE)	<b>Tank Material:</b>	NOT AVAILABLE

<b>VISTA Address*:</b>	<b>PEPSI COLA CO. 1150 PARK AVE. EMERYVILLE, CA 94608</b>	<b>VISTA ID#:</b>	12252368
		<b>Distance/Direction:</b>	0.70 MI / SE
		<b>Plotted as:</b>	Point
<b>STATE LUST - State Leaking Underground Storage Tank / SRC# 6024</b>		<b>EPA/Agency ID:</b>	N/A

Map ID  
**94**

<b>Agency Address:</b>	PEPSI COLA COMPANY 1150 PARK AVE EMERYVILLE, CA 94608		
<b>Facility ID:</b>	1777		
<b>Leak Report Date:</b>	04/20/94		
<b>Remediation Plan Date:</b>	09/14/95		
<b>Remediation Start Date:</b>	02/09/98		
<b>Case Closed Date:</b>	10/30/97		
<b>Substance:</b>	DIESEL		
<b>Remediation Status:</b>	REMEDIAL ACTION UNDERWAY		
<b>Media Affected:</b>	SOIL ONLY		
<b>Lead Agency:</b>	LOCAL AGENCY		
<b>Region / District:</b>	SAN FRANCISCO BAY RE		
<b>Description / Comment:</b>	COUNTY: ALAMEDA REVIEW DATE: 05/14/97		



\* VISTA address includes enhanced city and ZIP.

For more information call VISTA Information Solutions, Inc. at 1 - 800 - 767 - 0403.

Report ID: 662301901

Date of Report: August 3, 1999

Version 2.6.1

Page #237



**SITES IN THE SURROUNDING AREA (within 1/2 - 1 mile) CONT.**

VISTA Address*:	<b>NEW CENTURY BEVERAGE COMPANY</b> <b>1150 PARK AVE</b> <b>EMERYVILLE, CA 94608</b>	VISTA ID#:	1595564
		Distance/Direction:	0.70 MI / SE
		Plotted as:	Point

Map ID  
**94**

<b>STATE LUST - State Leaking Underground Storage Tank / SRC# 5032</b>	EPA/Agency ID:	N/A
Agency Address:	SAME AS ABOVE	
Facility ID:	01-0127	
Leak Date:	04/20/1994	
Leak Report Date:	05/12/1994	
Remediation Start Date:	02/09/1998	
Case Closed Date:	10/30/1997	
Leak Detection Method:	SUBSURFACE MONITORING	
Leak Cause:	UNKNOWN	
Leak Source:	UNKNOWN	
Substance:	GASOLINEDIESEL	
Remediation Event:	HOW STOPPED: OTHER MEANS STOP DATE: 04/20/1994	
Remediation Status:	REMEDIAL ACTION UNDERWAY	
Media Affected:	OTHER GROUND WATER	
Funding:	FEDERAL	
Description / Comment:	CASE CLOSED 10/30/97; CASE RE-OPENED DONT KNOW WHEN	

VISTA Address*:	<b>NEW CENTURY BEVERAGE COMP</b> <b>1150 PARK</b> <b>EMERYVILLE, CA 94608</b>	VISTA ID#:	7429295
		Distance/Direction:	0.70 MI / SE
		Plotted as:	Point

Map ID  
**94**

<b>CORTESE / SRC# 4840</b>	Agency ID:	01-2111
Agency Address:	SAME AS ABOVE	
List Name:	LEAKING TANK	
Site ID:	01-2111	

VISTA Address*:	<b>THE AMERICAN RUBBER MFG. CO.</b> <b>1145 PARK AVE</b> <b>EMERYVILLE, CA 94608</b>	VISTA ID#:	19957
		Distance/Direction:	0.71 MI / SE
		Plotted as:	Point


Map ID  
**94**

<b>RCRA-SmGen - RCRA-Small Generator / SRC# 5896</b>	EPA ID:	CAD981686397
Agency Address:	AMERICAN RUBBER MFG CO 1145 PARK AVE EMERYVILLE, CA 94608	
Generator Class:	Generates 100 kg./month but less than 1000 kg./month of non-acutely hazardous waste	

VISTA Address*:	<b>FANTASY JUNCTION</b> <b>1145 PARK AVE</b> <b>EMERYVILLE, CA 94608</b>	VISTA ID#:	8590388
		Distance/Direction:	0.71 MI / SE
		Plotted as:	Point

Map ID  
**94**

<b>STATE UST - State Underground Storage Tank / SRC# 5275</b>	EPA/Agency ID:	N/A
Agency Address:	SAME AS ABOVE	
Underground Tanks:	NOT REPORTED	
Aboveground Tanks:	NOT REPORTED	
Tanks Removed:	NOT REPORTED	



\* VISTA address includes enhanced city and ZIP.

For more information call VISTA Information Solutions, Inc. at 1 - 800 - 767 - 0403.

Report ID: 662301901

Date of Report: August 3, 1999

Version 2.6.1

Page #238

**SITES IN THE SURROUNDING AREA (within 1/2 - 1 mile) CONT.**

Tank ID:	T001U	Tank Status:	REMOVED
Tank Contents:	NOT AVAILABLE	Leak Monitoring:	NOT AVAILABLE
Tank Age:	NOT REPORTED	Tank Piping:	NOT AVAILABLE
Tank Size (Units):	NOT REPORTED (NOT AVAILABLE)	Tank Material:	NOT AVAILABLE

VISTA Address*:	<b>THE AMERICAN RUBBER MFG. CO. 1145 PARK EMERYVILLE, CA 94608</b>	VISTA ID#:	4013214
		Distance/Direction:	0.71 MI / SE
		Plotted as:	Point

Map ID  
**94**

**STATE UST - State Underground Storage Tank / SRC# 1612** EPA/Agency ID: N/A

Agency Address:	SAME AS ABOVE
Underground Tanks:	4
Aboveground Tanks:	NOT REPORTED
Tanks Removed:	NOT REPORTED

Tank ID:	T001U	Tank Status:	CLOSED REMOVED
Tank Contents:	LEADED GAS	Leak Monitoring:	Agency Code (')
Tank Age:	NOT REPORTED	Tank Piping:	UNKNOWN
Tank Size (Units):	250 (GALLONS)	Tank Material:	BARE STEEL

Tank ID:	T001U	Tank Status:	CLOSED REMOVED
Tank Contents:	DIESEL	Leak Monitoring:	Agency Code (')
Tank Age:	NOT REPORTED	Tank Piping:	UNKNOWN
Tank Size (Units):	10000 (GALLONS)	Tank Material:	BARE STEEL

Tank ID:	T001U	Tank Status:	CLOSED REMOVED
Tank Contents:	UNKNOWN	Leak Monitoring:	Agency Code (')
Tank Age:	NOT REPORTED	Tank Piping:	UNKNOWN
Tank Size (Units):	250 (GALLONS)	Tank Material:	BARE STEEL

Tank ID:	T001U	Tank Status:	CLOSED REMOVED
Tank Contents:	UNKNOWN	Leak Monitoring:	Agency Code (')
Tank Age:	NOT REPORTED	Tank Piping:	UNKNOWN
Tank Size (Units):	550 (GALLONS)	Tank Material:	BARE STEEL

VISTA Address*:	<b>AALBORG CISERV 1315 67TH ST BERKELEY, CA 94702</b>	VISTA ID#:	3191384
		Distance/Direction:	0.70 MI / NE
		Plotted as:	Point

Map ID  
**95**

**RCRA-SmGen - RCRA-Small Generator / SRC# 5896** EPA ID: CAD983597261


Agency Address:	AALBORG CISERV 1315 67TH ST EMERYVILLE, CA 94608
Generator Class:	Generates 100 kg./month but less than 1000 kg./month of non-acutely hazardous waste

VISTA Address*:	<b>EMERYVILLE REDEVELOPMENT AGEN 4300 SAN PABLO AVE EMERYVILLE, CA 94608</b>	VISTA ID#:	12640145
		Distance/Direction:	0.71 MI / SE
		Plotted as:	Point

Map ID  
**96**

**STATE LUST - State Leaking Underground Storage Tank / SRC# 6024** EPA/Agency ID: N/A

Agency Address:	SAME AS ABOVE
Facility ID:	4266
Leak Report Date:	08/02/90



\* VISTA address includes enhanced city and ZIP.

For more information call VISTA Information Solutions, Inc. at 1 - 800 - 767 - 0403.

Report ID: 662301901

Date of Report: August 3, 1999

Version 2.6.1

Page #239

**SITES IN THE SURROUNDING AREA (within 1/2 - 1 mile) CONT.**

Site Assessment Began:	06/04/90
Contamination Confirmed Date:	10/13/92
Case Closed Date:	05/31/96
Remediation Event:	NO ACTION TAKEN
Remediation Status:	CASE CLOSED
Media Affected:	SOIL ONLY
Lead Agency:	LOCAL AGENCY
Region / District:	SAN FRANCISCO BAY RE
Description / Comment:	COUNTY: ALAMEDA REVIEW DATE: 08/07/96

VISTA Address*:	CITY OF EMERYVILLE 4300 4310 SAN PABLO AVE EMERYVILLE, CA 94608	VISTA ID#:	1596219
		Distance/Direction:	0.71 MI / SE
		Plotted as:	Point


Map ID  
**96**

<b>STATE LUST - State Leaking Underground Storage Tank / SRC# 5032</b>		EPA/Agency ID:	N/A
Agency Address:	EMERYVILLE CITY OF 4300 10 SAN PABLO AVE EMERYVILLE, CA 94608		
Facility ID:	01-0404		
Leak Date:	08/02/1990		
Leak Report Date:	08/02/1990		
Site Assessment Began:	06/04/1990		
Case Closed Date:	05/31/1996		
Leak Detection Method:	TANK CLOSURE		
Leak Cause:	STRUCTURE FAILURE		
Leak Source:	TANK		
Substance:	GASOLINE		
Remediation Event:	NO ACTION TAKEN		
Remediation Event:	HOW STOPPED: CLOSE TANK STOP DATE: 08/02/1990		
Remediation Status:	CASE CLOSED		
Media Affected:	OTHER GROUND WATER		
Funding:	FEDERAL		
Description / Comment:	ARCHIVED 11/1/96 CONTROL NO 120-100		
Description / Comment:	REQ CASE CLOSURE 1/29/96: CASE CLOSED!!		
Description / Comment:	SRC 0904750		

VISTA Address*:	1X EAST BAY FIXTURE CO 941 AILEEN ST EMERYVILLE, CA 94608	VISTA ID#:	131763
		Distance/Direction:	0.71 MI / E
		Plotted as:	Point

Map ID  
**97**

<b>RCRA-SmGen - RCRA-Small Generator / SRC# 5896</b>		EPA ID:	CAD046069209
Agency Address:	EAST BAY FIXTURE CO 941-945 AILEEN ST OAKLAND, CA 94608		
Generator Class:	Generates 100 kg./month but less than 1000 kg./month of non-acutely hazardous waste		



\* VISTA address includes enhanced city and ZIP.

For more information call VISTA Information Solutions, Inc. at 1 - 800 - 767 - 0403.

Report ID: 662301901

Date of Report: August 3, 1999

Version 2.6.1

Page #240

**SITES IN THE SURROUNDING AREA (within 1/2 - 1 mile) CONT.**

<b>RCRA-Violations / SRC# 5896</b>		<b>EPA ID:</b>	CAD046069209
<b>Agency Address:</b>	EAST BAY FIXTURE CO 941-945 AILEEN ST OAKLAND, CA 94608		
<b>Violation Type:</b>	GENERATOR--OTHER REQUIREMENTS		
<b>Violation Date:</b>	MARCH 26, 1986		
<b>Violation Class:</b>	2		
<b>Actual Compliance Date:</b>	NOT REPORTED		
<b>Scheduled Compliance Date:</b>	NOT REPORTED		

<b>VISTA Address*:</b>	<b>EMERYVILLE VETERANS</b>	<b>VISTA ID#:</b>	4041738
	<b>4321 SALEM</b>	<b>Distance/Direction:</b>	0.71 MI / SE
	<b>EMERYVILLE, CA 94608</b>	<b>Plotted as:</b>	Point
<b>STATE UST - State Underground Storage Tank / SRC# 1612</b>		<b>EPA/Agency ID:</b>	N/A
<b>Agency Address:</b>	SAME AS ABOVE		
<b>Underground Tanks:</b>	1		
<b>Aboveground Tanks:</b>	NOT REPORTED		
<b>Tanks Removed:</b>	NOT REPORTED		
<b>Tank ID:</b>	T001U	<b>Tank Status:</b>	ACTIVE/IN SERVICE
<b>Tank Contents:</b>	OIL (NOT SPECIFIED)	<b>Leak Monitoring:</b>	Agency Code (')
<b>Tank Age:</b>	NOT REPORTED	<b>Tank Piping:</b>	BARE STEEL
<b>Tank Size (Units):</b>	1 (GALLONS)	<b>Tank Material:</b>	BARE STEEL


Map ID  
**98**

<b>VISTA Address*:</b>	<b>EMERYVILLE VETERANS</b>	<b>VISTA ID#:</b>	8593861
	<b>4321 SALEM ST</b>	<b>Distance/Direction:</b>	0.71 MI / SE
	<b>EMERYVILLE, CA 94608</b>	<b>Plotted as:</b>	Point
<b>STATE UST - State Underground Storage Tank / SRC# 5275</b>		<b>EPA/Agency ID:</b>	N/A
<b>Agency Address:</b>	SAME AS ABOVE		
<b>Underground Tanks:</b>	NOT REPORTED		
<b>Aboveground Tanks:</b>	NOT REPORTED		
<b>Tanks Removed:</b>	NOT REPORTED		
<b>Tank ID:</b>	T001U	<b>Tank Status:</b>	REMOVED
<b>Tank Contents:</b>	NOT AVAILABLE	<b>Leak Monitoring:</b>	NOT AVAILABLE
<b>Tank Age:</b>	NOT REPORTED	<b>Tank Piping:</b>	NOT AVAILABLE
<b>Tank Size (Units):</b>	NOT REPORTED (NOT AVAILABLE)	<b>Tank Material:</b>	NOT AVAILABLE

Map ID  
**98**

<b>VISTA Address*:</b>	<b>BARON VON FRIER AUTOBODY</b>	<b>VISTA ID#:</b>	38198
	<b>801 ANTHONY ST</b>	<b>Distance/Direction:</b>	0.72 MI / N
	<b>BERKELEY, CA 94710</b>	<b>Plotted as:</b>	Point
<b>RCRA-SmGen - RCRA-Small Generator / SRC# 5896</b>		<b>EPA ID:</b>	CAD099959884
<b>Agency Address:</b>	BARON VON FRIER 801 ANTHONY ST BERKELEY, CA 94710		
<b>Generator Class:</b>	Generates 100 kg./month but less than 1000 kg./month of non-acutely hazardous waste		

Map ID  
**99**



\* VISTA address includes enhanced city and ZIP.

For more information call VISTA Information Solutions, Inc. at 1 - 800 - 767 - 0403.

Report ID: 662301901

Date of Report: August 3, 1999

Version 2.6.1

Page #241

**SITES IN THE SURROUNDING AREA (within 1/2 - 1 mile) CONT.**

VISTA Address*:	<b>WAREHAM DEVELOPMENT 2900 5TH ST BERKELEY, CA 94710</b>	VISTA ID#:	6531866
		Distance/Direction:	0.73 MI / N
		Plotted as:	Point

Map ID  
**99**


<b>STATE LUST - State Leaking Underground Storage Tank / SRC# 4579</b>		EPA/Agency ID:	N/A
Agency Address:	WAREHAM DEVELOPMENT 2900 5TH ST BERKELEY, CA 01S0032		
Facility ID:	19870223		
Leak Report Date:	19870223		
Contamination Confirmed Date:	000003.*		
Wells Impacted:	0		
Remediation Status:	INACTIVE		
Priority:	NOT ON PRIORITY LIST		
Lead Agency:	SA		
Contact:	SA		
Description / Comment:	FORMER VEGETABLE OIL PLANT AND TANK WASHING		

VISTA Address*:	<b>RANSOME COMPANY MAIN YARD 4030 HOLLIS EMERYVILLE, CA 94608</b>	VISTA ID#:	347045
		Distance/Direction:	0.72 MI / SE
		Plotted as:	Point

Map ID  
**100**

<b>STATE UST - State Underground Storage Tank / SRC# 1612</b>		EPA/Agency ID:	N/A
Agency Address:	SAME AS ABOVE		
Underground Tanks:	3		
Aboveground Tanks:	NOT REPORTED		
Tanks Removed:	NOT REPORTED		
Tank ID:	T001U	Tank Status:	CLOSED REMOVED
Tank Contents:	DIESEL	Leak Monitoring:	Agency Code ( )
Tank Age:	NOT REPORTED	Tank Piping:	UNKNOWN
Tank Size (Units):	4000 (GALLONS)	Tank Material:	BARE STEEL
Tank ID:	T001U	Tank Status:	CLOSED REMOVED
Tank Contents:	UNLEADED GAS	Leak Monitoring:	Agency Code ( )
Tank Age:	NOT REPORTED	Tank Piping:	UNKNOWN
Tank Size (Units):	1000 (GALLONS)	Tank Material:	BARE STEEL
Tank ID:	T001U	Tank Status:	CLOSED REMOVED
Tank Contents:	LEADED GAS	Leak Monitoring:	Agency Code ( )
Tank Age:	NOT REPORTED	Tank Piping:	UNKNOWN
Tank Size (Units):	10000 (GALLONS)	Tank Material:	BARE STEEL

<b>CORTESE / SRC# 4840</b>		Agency ID:	01-1223
Agency Address:	RANSOME COMPANY 4030 HOLLIS EMERYVILLE, CA 94608		
List Name:	LEAKING TANK		
Site ID:	01-1223		



\* VISTA address includes enhanced city and ZIP.

For more information call VISTA Information Solutions, Inc. at 1 - 800 - 767 - 0403.

Report ID: 662301901

Date of Report: August 3, 1999

Version 2.6.1

Page #242

**SITES IN THE SURROUNDING AREA (within 1/2 - 1 mile) CONT.**

<b>STATE LUST - State Leaking Underground Storage Tank / SRC# 5032</b>		EPA/Agency ID:	N/A
Agency Address:	RANSOME COMPANY 4030 HOLLIS ST EMERYVILLE, CA 94608		
Facility ID:	01-1223		
Leak Date:	05/25/1988		
Leak Report Date:	05/25/1988		
Site Assessment Began:	12/15/1990		
Pollution Characterization Date:	01/18/1991		
Remediation Start Date:	03/20/1991		
Leak Detection Method:	TANK CLOSURE		
Leak Cause:	STRUCTURE FAILURE		
Leak Source:	TANK		
Substance:	GASOLINEMISC MOTOR VEHICLE FUELS		
Remediation Event:	NO ACTION TAKEN		
Remediation Event:	HOW STOPPED: CLOSE TANKSTOP DATE: 05/25/1988		
Remediation Status:	REMEDIAL ACTION UNDERWAY		
Media Affected:	OTHER GROUND WATER		
Funding:	FEDERAL		
<b>STATE UST - State Underground Storage Tank / SRC# 5275</b>		EPA/Agency ID:	N/A
Agency Address:	RANSOME COMPANY 4030 HOLLIS ST EMERYVILLE, CA 94608		
Underground Tanks:	NOT REPORTED		
Aboveground Tanks:	NOT REPORTED		
Tanks Removed:	NOT REPORTED		
Tank ID:	T001U	Tank Status:	REMOVED
Tank Contents:	NOT AVAILABLE	Leak Monitoring:	NOT AVAILABLE
Tank Age:	NOT REPORTED	Tank Piping:	NOT AVAILABLE
Tank Size (Units):	NOT REPORTED (NOT AVAILABLE)	Tank Material:	NOT AVAILABLE
<b>SCL - State Equivalent CERCLIS List / SRC# 5948</b>		Agency ID:	01160019
Agency Address:	RANSOME COMPANY 4030 HOLLIS STREET EMERYVILLE, CA 94608		
Status:	UNKNOWN		
Facility Type:	NOT AVAILABLE		
Lead Agency:	UNKNOWN		
State Status:	FORMER ANNUAL WORKPLAN SITE, REFERRED TO RWQCB		
Pollutant 1:	UNKNOWN		
Pollutant 2:	UNKNOWN		
Pollutant 3:	UNKNOWN		
<b>STATE LUST - State Leaking Underground Storage Tank / SRC# 6024</b>		EPA/Agency ID:	N/A
Agency Address:	RANSOME COMPANY 4030 HOLLIS ST EMERYVILLE, CA 94608		
Facility ID:	1667		
Leak Report Date:	03/15/90		
Site Assessment Began:	12/15/90		
Pollution Characterization Date:	01/18/91		



\* VISTA address includes enhanced city and ZIP.

For more information call VISTA Information Solutions, Inc. at 1 - 800 - 767 - 0403.

Report ID: 662301901

Date of Report: August 3, 1999

Version 2.6.1

Page #243

**SITES IN THE SURROUNDING AREA (within 1/2 - 1 mile) CONT.**

Remediation Start Date:	03/20/91
Substance:	MISC MOTOR VEHICLE FUELS
Remediation Event:	NO ACTION TAKEN
Remediation Status:	REMEDIAL ACTION UNDERWAY
Media Affected:	OTHER GROUND WATER
Lead Agency:	LOCAL AGENCY
Region / District:	SAN FRANCISCO BAY RE
Description / Comment:	COUNTY: ALAMEDA REVIEW DATE: 01/23/95

VISTA Address*:	<b>BASHLAND 4015 HOLLIS (4001) EMERYVILLE, CA 94608</b>	VISTA ID#:	4029183
		Distance/Direction:	0.73 MI / S
		Plotted as:	Point

Map ID  
**100**

**STATE UST - State Underground Storage Tank / SRC# 1612** EPA/Agency ID: N/A

Agency Address:	SAME AS ABOVE		
Underground Tanks:	3		
Aboveground Tanks:	NOT REPORTED		
Tanks Removed:	NOT REPORTED		
Tank ID:	T001U	Tank Status:	CLOSED REMOVED
Tank Contents:	LEADED GAS	Leak Monitoring:	Agency Code (')
Tank Age:	NOT REPORTED	Tank Piping:	UNKNOWN
Tank Size (Units):	12000 (GALLONS)	Tank Material:	BARE STEEL
Tank ID:	T001U	Tank Status:	CLOSED REMOVED
Tank Contents:	DIESEL	Leak Monitoring:	Agency Code (')
Tank Age:	NOT REPORTED	Tank Piping:	UNKNOWN
Tank Size (Units):	1200 (GALLONS)	Tank Material:	BARE STEEL
Tank ID:	T001U	Tank Status:	CLOSED REMOVED
Tank Contents:	OIL (NOT SPECIFIED)	Leak Monitoring:	Agency Code (')
Tank Age:	NOT REPORTED	Tank Piping:	UNKNOWN
Tank Size (Units):	1200 (GALLONS)	Tank Material:	BARE STEEL

VISTA Address*:	<b>BASHLAND INC 4015 HOLLIS EMERYVILLE, CA 94608</b>	VISTA ID#:	4222651
		Distance/Direction:	0.73 MI / S
		Plotted as:	Point


Map ID  
**100**

**CORTESE / SRC# 4840** Agency ID: 01-1723

Agency Address:	SAME AS ABOVE		
List Name:	LEAKING TANK		
Site ID:	01-1723		

**STATE LUST - State Leaking Underground Storage Tank / SRC# 5032** EPA/Agency ID: N/A

Agency Address:	BASHLAND INC 4015 HOLLIS ST EMERYVILLE, CA 94608		
Facility ID:	01-1723		
Leak Date:	04/20/1992		
Leak Detection Method:	TANK CLOSURE		
Leak Cause:	UNKNOWN		
Leak Source:	UNKNOWN		
Substance:	DIESEL		



\* VISTA address includes enhanced city and ZIP.

For more information call VISTA Information Solutions, Inc. at 1 - 800 - 767 - 0403.

Report ID: 662301901

Date of Report: August 3, 1999

Version 2.6.1

Page #244

**SITES IN THE SURROUNDING AREA (within 1/2 - 1 mile) CONT.**

Remediation Event:	EXCAVATE AND DISPOSE
Remediation Event:	HOW STOPPED: CLOSE TANKSTOP DATE: 04/07/1992
Remediation Status:	NO ACTION
Media Affected:	SOIL ONLY
Funding:	FEDERAL
Description / Comment:	URF ONLY

<b>STATE LUST - State Leaking Underground Storage Tank / SRC# 6024</b>		EPA/Agency ID:	N/A
Agency Address:	BASHLAND INC 4015 HOLLIS ST EMERYVILLE, CA 94608		
Facility ID:	4251		
Leak Report Date:	04/20/92		
Remediation Event:	EXCAVATE AND DISPOSE		
Remediation Status:	PRELIMINARY SITE ASSESSMENT UNDERWAY		
Media Affected:	OTHER GROUND WATER		
Lead Agency:	LOCAL AGENCY		
Region / District:	SAN FRANCISCO BAY RE		
Description / Comment:	COUNTY: ALAMEDA REVIEW DATE: 06/21/95		

VISTA Address*:	<b>BAY AREA WAREHOUSE 4001 HOLLIS EMERYVILLE, CA 94608</b>	VISTA ID#:	3196873
		Distance/Direction:	0.74 MI / S
		Plotted as:	Point
<b>CORTESE / SRC# 4840</b>		Agency ID:	01-0155

Map ID  
**100**

Agency Address:	SAME AS ABOVE		
List Name:	LEAKING TANK		
Site ID:	01-0155		

<b>STATE LUST - State Leaking Underground Storage Tank / SRC# 5032</b>		EPA/Agency ID:	N/A
Agency Address:	BAY AREA WAREHOUSE 4001 HOLLIS ST EMERYVILLE, CA 94608		
Facility ID:	01-0155		
Leak Date:	12/02/1991		
Leak Report Date:	04/24/1992		
Leak Detection Method:	TANK CLOSURE		
Leak Cause:	STRUCTURE FAILURE		
Leak Source:	TANK		
Substance:	GASOLINE		
Remediation Event:	NO ACTION TAKEN		
Remediation Event:	HOW STOPPED: CLOSE TANKSTOP DATE: 12/02/1991		
Remediation Status:	LEAK IS SUSPECTED AT SIGHT, BUT NOT CONF		
Media Affected:	OTHER GROUND WATER		
Funding:	FEDERAL		
Description / Comment:	TKCR ONLY		



\* VISTA address includes enhanced city and ZIP.

For more information call VISTA Information Solutions, Inc. at 1 - 800 - 767 - 0403.

Report ID: 662301901

Date of Report: August 3, 1999

Version 2.6.1

Page #245



**SITES IN THE SURROUNDING AREA (within 1/2 - 1 mile) CONT.**


<b>STATE UST - State Underground Storage Tank / SRC# 5275</b>		EPA/Agency ID:	N/A
<b>Agency Address:</b>		BAY AREA WAREHOUSE CO. 4001 HOLLIS ST EMERYVILLE, CA 94608	
<b>Underground Tanks:</b>		NOT REPORTED	
<b>Aboveground Tanks:</b>		NOT REPORTED	
<b>Tanks Removed:</b>		NOT REPORTED	
<b>Tank ID:</b>	T001U	<b>Tank Status:</b>	REMOVED
<b>Tank Contents:</b>	NOT AVAILABLE	<b>Leak Monitoring:</b>	NOT AVAILABLE
<b>Tank Age:</b>	NOT REPORTED	<b>Tank Piping:</b>	NOT AVAILABLE
<b>Tank Size (Units):</b>	NOT REPORTED (NOT AVAILABLE)	<b>Tank Material:</b>	NOT AVAILABLE

<b>STATE LUST - State Leaking Underground Storage Tank / SRC# 6024</b>		EPA/Agency ID:	N/A
<b>Agency Address:</b>		BAY AREA WAREHOUSE 4001 HOLLIS ST EMERYVILLE, CA 94608	
<b>Facility ID:</b>		1851	
<b>Leak Report Date:</b>		12/02/92	
<b>Remediation Event:</b>		NO ACTION TAKEN	
<b>Remediation Status:</b>		PRELIMINARY SITE ASSESSMENT UNDERWAY	
<b>Media Affected:</b>		OTHER GROUND WATER	
<b>Lead Agency:</b>		LOCAL AGENCY	
<b>Region / District:</b>		SAN FRANCISCO BAY RE	
<b>Description / Comment:</b>		COUNTY: ALAMEDA REVIEW DATE: 06/21/95	

VISTA Address*:	<b>SHELL OIL COMPANY 1200 ASHBY BERKELEY, CA 94702</b>	VISTA ID#:	4018994
		Distance/Direction:	0.73 MI / N
		Plotted as:	Point

Map ID  
**101**

<b>STATE UST - State Underground Storage Tank / SRC# 1612</b>		EPA/Agency ID:	N/A
<b>Agency Address:</b>		SAME AS ABOVE	
<b>Underground Tanks:</b>		3	
<b>Aboveground Tanks:</b>		NOT REPORTED	
<b>Tanks Removed:</b>		NOT REPORTED	
<b>Tank ID:</b>	T001U	<b>Tank Status:</b>	ACTIVE/IN SERVICE
<b>Tank Contents:</b>	LEADED GAS	<b>Leak Monitoring:</b>	Agency Code ( ' )
<b>Tank Age:</b>	NOT REPORTED	<b>Tank Piping:</b>	FIBERGLASS
<b>Tank Size (Units):</b>	10000 (GALLONS)	<b>Tank Material:</b>	FIBERGLASS
<b>Tank ID:</b>	T001U	<b>Tank Status:</b>	ACTIVE/IN SERVICE
<b>Tank Contents:</b>	UNLEADED GAS	<b>Leak Monitoring:</b>	Agency Code ( ' )
<b>Tank Age:</b>	NOT REPORTED	<b>Tank Piping:</b>	FIBERGLASS
<b>Tank Size (Units):</b>	10000 (GALLONS)	<b>Tank Material:</b>	FIBERGLASS
<b>Tank ID:</b>	T001U	<b>Tank Status:</b>	ACTIVE/IN SERVICE
<b>Tank Contents:</b>	UNLEADED GAS	<b>Leak Monitoring:</b>	Agency Code ( ' )
<b>Tank Age:</b>	NOT REPORTED	<b>Tank Piping:</b>	FIBERGLASS
<b>Tank Size (Units):</b>	10000 (GALLONS)	<b>Tank Material:</b>	FIBERGLASS



\* VISTA address includes enhanced city and ZIP.

For more information call VISTA Information Solutions, Inc. at 1 - 800 - 767 - 0403.

Report ID: 662301901

Date of Report: August 3, 1999

Version 2.6.1

Page #246

**SITES IN THE SURROUNDING AREA (within 1/2 - 1 mile) CONT.**


<b>STATE UST - State Underground Storage Tank / SRC# 5841</b>		Agency ID:	56692
Agency Address:	SHELL-ASHBY 1200 ASHBY AVE BERKELEY, CA		
Underground Tanks:	NOT REPORTED		
Aboveground Tanks:	NOT REPORTED		
Tanks Removed:	NOT REPORTED		
Tank ID:	1007U	Tank Status:	ACTIVE/IN SERVICE
Tank Contents:	NOT AVAILABLE	Leak Monitoring:	NOT AVAILABLE
Tank Age:	NOT REPORTED	Tank Piping:	PRESSURIZED,SINGLE WALL
Tank Size (Units):	NOT REPORTED (NOT AVAILABLE)	Tank Material:	SINGLE WALL FIBERGLASS

VISTA Address*:	<b>CHEVRON</b> <b>2995 SAN PABLO AVE</b> <b>BERKELEY, CA 94702</b>	VISTA ID#:	1143906
		Distance/Direction:	0.74 MI / N
		Plotted as:	Point

Map ID  
**101**

<b>STATE LUST - State Leaking Underground Storage Tank / SRC# 5032</b>		EPA/Agency ID:	N/A
Agency Address:	CHEVRON 2995 SAN PABLO AVE BERKELEY, CA 94704		
Facility ID:	01-0353		
Leak Date:	10/18/1988		
Leak Report Date:	10/18/1988		
Site Assessment Began:	11/19/1988		
Case Closed Date:	07/11/1995		
Leak Detection Method:	TANK CLOSURE		
Leak Cause:	STRUCTURE FAILURE		
Leak Source:	TANK		
Substance:	WASTE OILSOLVENTS-VOC		
Remediation Event:	EXCAVATE AND DISPOSE		
Remediation Event:	HOW STOPPED: CLOSE TANKSTOP DATE: 10/18/1988		
Remediation Status:	CASE CLOSED		
Media Affected:	OTHER GROUND WATER		
Funding:	FEDERAL		
Description / Comment:	ARCHIVED 6/6/96 CONTROL NO 120-076		
Description / Comment:	CIRC CLOSURE LTR 7/6/95;CASE CLOSED		
Description / Comment:	SRC 0904726		

<b>STATE LUST - State Leaking Underground Storage Tank / SRC# 6024</b>		EPA/Agency ID:	N/A
Agency Address:	CHEVRON 2995 SAN PABLO AVE BERKELEY, CA 94704		
Facility ID:	01-0353		
Leak Report Date:	10/18/88		
Site Assessment Began:	11/19/88		
Case Closed Date:	07/11/95		
Substance:	SOLVENTS-VOC		
Remediation Event:	EXCAVATE AND DISPOSE		
Remediation Status:	CASE CLOSED		
Media Affected:	OTHER GROUND WATER		



\* VISTA address includes enhanced city and ZIP.

For more information call VISTA Information Solutions, Inc. at 1 - 800 - 767 - 0403.

Report ID: 662301901

Date of Report: August 3, 1999

Version 2.6.1

Page #247

**SITES IN THE SURROUNDING AREA (within 1/2 - 1 mile) CONT.**

<b>Lead Agency:</b>	LOCAL AGENCY
<b>Region / District:</b>	SAN FRANCISCO BAY RE
<b>Description / Comment:</b>	COUNTY: ALAMEDA REVIEW DATE: 08/15/94

VISTA Address*:	<b>E.H. MORRILL COMPANY 999 ANTHONY BERKELEY, CA 94710</b>	VISTA ID#:	4018381
		Distance/Direction:	0.73 MI / N
		Plotted as:	Point

Map ID  
**102**


<b>STATE UST - State Underground Storage Tank / SRC# 1612</b>		EPA/Agency ID:	N/A
<b>Agency Address:</b>	SAME AS ABOVE		
<b>Underground Tanks:</b>	1		
<b>Aboveground Tanks:</b>	NOT REPORTED		
<b>Tanks Removed:</b>	NOT REPORTED		
<b>Tank ID:</b>	T001U	<b>Tank Status:</b>	ACTIVE/IN SERVICE
<b>Tank Contents:</b>	OTHER	<b>Leak Monitoring:</b>	Agency Code ( )
<b>Tank Age:</b>	NOT REPORTED	<b>Tank Piping:</b>	UNKNOWN
<b>Tank Size (Units):</b>	4000 (GALLONS)	<b>Tank Material:</b>	FIBERGLASS

VISTA Address*:	<b>JWP MECHANICAL 999 ANTHONY ST BERKELEY, CA 94710</b>	VISTA ID#:	3765863
		Distance/Direction:	0.73 MI / N
		Plotted as:	Point

Map ID  
**102**

<b>STATE LUST - State Leaking Underground Storage Tank / SRC# 5032</b>		EPA/Agency ID:	N/A
<b>Agency Address:</b>	JWP MECHANICAL 999 ANTHONY ST BERKELEY, CA 94704		
<b>Facility ID:</b>	01-0812		
<b>Leak Date:</b>	05/11/1992		
<b>Leak Report Date:</b>	05/11/1992		
<b>Case Closed Date:</b>	04/13/1995		
<b>Leak Detection Method:</b>	TANK CLOSURE		
<b>Leak Cause:</b>	STRUCTURE FAILURE		
<b>Leak Source:</b>	TANK		
<b>Substance:</b>	GASOLINE		
<b>Remediation Event:</b>	NO ACTION TAKEN		
<b>Remediation Event:</b>	HOW STOPPED: CLOSE TANKSTOP DATE: 05/11/1992		
<b>Remediation Status:</b>	CASE CLOSED		
<b>Media Affected:</b>	OTHER GROUND WATER		
<b>Funding:</b>	FEDERAL		
<b>Description / Comment:</b>	ARCHIVED 6/6/96 CONTROL NO 120-095		
<b>Description / Comment:</b>	SRC 0904745		

<b>STATE LUST - State Leaking Underground Storage Tank / SRC# 6024</b>		EPA/Agency ID:	N/A
<b>Agency Address:</b>	JWP MECHANICAL 999 ANTHONY ST BERKELEY, CA 94704		
<b>Facility ID:</b>	01-0812		
<b>Leak Report Date:</b>	05/11/92		
<b>Contamination Confirmed Date:</b>	06/18/92		
<b>Case Closed Date:</b>	04/13/95		
<b>Remediation Event:</b>	NO ACTION TAKEN		



\* VISTA address includes enhanced city and ZIP.

For more information call VISTA Information Solutions, Inc. at 1 - 800 - 767 - 0403.

Report ID: 662301901

Date of Report: August 3, 1999

Version 2.6.1

Page #248

**SITES IN THE SURROUNDING AREA (within 1/2 - 1 mile) CONT.**

Remediation Status:	CASE CLOSED
Media Affected:	OTHER GROUND WATER
Lead Agency:	LOCAL AGENCY
Region / District:	SAN FRANCISCO BAY RE
Description / Comment:	COUNTY: ALAMEDA REVIEW DATE: 04/11/95

VISTA Address*:	<b>RED TOP ELECTRIC CO. EMERYVILL</b> <b>4377 ADELIN</b> <b>EMERYVILLE, CA 94608</b>	VISTA ID#:	1235032
		Distance/Direction:	0.74 MI / E
		Plotted as:	Point

Map ID


**103**

<b>STATE UST - State Underground Storage Tank / SRC# 1612</b>		EPA/Agency ID:	N/A
Agency Address:	SAME AS ABOVE		
Underground Tanks:	1		
Aboveground Tanks:	NOT REPORTED		
Tanks Removed:	NOT REPORTED		
Tank ID:	1001U	Tank Status:	ACTIVE/IN SERVICE
Tank Contents:	UNLEADED GAS	Leak Monitoring:	Agency Code (')
Tank Age:	NOT REPORTED	Tank Piping:	UNKNOWN
Tank Size (Units):	1000 (GALLONS)	Tank Material:	FIBERGLASS

<b>CORTESE / SRC# 4840</b>		Agency ID:	01-1725
Agency Address:	RED TOP ELECTRIC INC 4377 ADELIN EMERYVILLE, CA 94608		
List Name:	LEAKING TANK		
Site ID:	01-1725		

<b>STATE LUST - State Leaking Underground Storage Tank / SRC# 5032</b>		EPA/Agency ID:	N/A
Agency Address:	RED TOP ELECTRIC INC 4377 ADELIN ST EMERYVILLE, CA 94608		
Facility ID:	01-1725		
Leak Date:	12/05/1991		
Leak Detection Method:	TANK CLOSURE		
Leak Cause:	UNKNOWN		
Leak Source:	UNKNOWN		
Substance:	GASOLINE		
Remediation Event:	NO ACTION TAKEN		
Remediation Event:	HOW STOPPED: CLOSE TANKSTOP DATE: 12/05/1991		
Remediation Status:	NO ACTION		
Media Affected:	SOIL ONLY		
Funding:	FEDERAL		
Description / Comment:	FROM LOP LIST		

<b>STATE UST - State Underground Storage Tank / SRC# 5275</b>		EPA/Agency ID:	N/A
Agency Address:	RED TOP ELECTRIC CO. EMERYVILL 4377 ADELIN ST EMERYVILLE, CA 94608		
Underground Tanks:	NOT REPORTED		
Aboveground Tanks:	NOT REPORTED		
Tanks Removed:	NOT REPORTED		



\* VISTA address includes enhanced city and ZIP.

For more information call VISTA Information Solutions, Inc. at 1 - 800 - 767 - 0403.

Report ID: 662301901

Date of Report: August 3, 1999

Version 2.6.1

Page #249

**SITES IN THE SURROUNDING AREA (within 1/2 - 1 mile) CONT.**

<b>Tank ID:</b>	T001U	<b>Tank Status:</b>	REMOVED
<b>Tank Contents:</b>	NOT AVAILABLE	<b>Leak Monitoring:</b>	NOT AVAILABLE
<b>Tank Age:</b>	NOT REPORTED	<b>Tank Piping:</b>	NOT AVAILABLE
<b>Tank Size (Units):</b>	NOT REPORTED (NOT AVAILABLE)	<b>Tank Material:</b>	NOT AVAILABLE

<b>STATE LUST - State Leaking Underground Storage Tank / SRC# 6024</b>		EPA/Agency ID:	N/A
<b>Agency Address:</b>	RED TOP ELECTRIC INC 4377 ADELINE ST EMERYVILLE, CA 94608		
<b>Facility ID:</b>	4261		
<b>Leak Report Date:</b>	12/05/91		
<b>Remediation Event:</b>	NO ACTION TAKEN		
<b>Remediation Status:</b>	PRELIMINARY SITE ASSESSMENT UNDERWAY		
<b>Media Affected:</b>	SOIL ONLY		
<b>Lead Agency:</b>	LOCAL AGENCY		
<b>Region / District:</b>	SAN FRANCISCO BAY RE		
<b>Description / Comment:</b>	COUNTY: ALAMEDA REVIEW DATE: 03/16/95		

VISTA Address*:	<b>ALLIED PACKING SUPPLY, INC.</b> 5303 ADELINE ST EMERYVILLE, CA 94608	VISTA ID#:	6479922
		Distance/Direction:	0.74 MI / E
		Plotted as:	Point


Map ID  
**103**

<b>STATE UST - State Underground Storage Tank / SRC# 5275</b>		EPA/Agency ID:	N/A
<b>Agency Address:</b>	ALLIED PACKING SUPPLY, INC. 5303 ADELINE ST OAKLAND, CA 94608		
<b>Underground Tanks:</b>	NOT REPORTED		
<b>Aboveground Tanks:</b>	NOT REPORTED		
<b>Tanks Removed:</b>	NOT REPORTED		
<b>Tank ID:</b>	T002U	<b>Tank Status:</b>	REMOVED
<b>Tank Contents:</b>	NOT AVAILABLE	<b>Leak Monitoring:</b>	NOT AVAILABLE
<b>Tank Age:</b>	NOT REPORTED	<b>Tank Piping:</b>	NOT AVAILABLE
<b>Tank Size (Units):</b>	NOT REPORTED (NOT AVAILABLE)	<b>Tank Material:</b>	NOT AVAILABLE

VISTA Address*:	<b>UNKNOWN</b> 4100 SAN PABLO AVENUE EMERYVILLE, CA 94608	VISTA ID#:	2127702
		Distance/Direction:	0.74 MI / SE
		Plotted as:	Point

Map ID  
**104**

<b>ERNS - Emergency Response Notification System / SRC# 5598</b>		Agency ID:	90-7646
<b>Agency Address:</b>	SAME AS ABOVE		
<b>Spill Date Time:</b>	JUNE 11, 1990 09:00:00 AM		
<b>Case Number:</b>	90-7646		
<b>Spill Location:</b>	4100 SAN PABLO AVENUE		
<b>Source Agency:</b>	E		
<b>Discharger Org:</b>	UNKNOWN		
<b>Material Spilled:</b>	GASOLINE OR DIESEL, 0.00 (UNK)		
<b>Waterway Affected:</b>	NONE		
<b>Fields Not Reported:</b>	Discharger Name, Discharger Phone		
<b>Air Release:</b>	<b>Land Release:</b>	<b>Water Release:</b>	<b>Ground Release:</b>
<b>Facility Release:</b>	<b>Other Release:</b>		
NO	NO	NO	NO
NO	NO		



\* VISTA address includes enhanced city and ZIP.

For more information call VISTA Information Solutions, Inc. at 1 - 800 - 767 - 0403.

Report ID: 662301901

Date of Report: August 3, 1999

Version 2.6.1

Page #250

**SITES IN THE SURROUNDING AREA (within 1/2 - 1 mile) CONT.**

VISTA Address*:	<b>TOSCANA BAKING COMPANY</b> <b>4070 SAN PABLO</b> <b>EMERYVILLE, CA 94608</b>	VISTA ID#:	1261930
		Distance/Direction:	0.78 MI / SE
		Plotted as:	Point

Map ID  
**104**

<b>STATE UST - State Underground Storage Tank / SRC# 1612</b>	EPA/Agency ID:	N/A
---	----------------	-----

Agency Address: *SAME AS ABOVE*  
 Underground Tanks: *2*  
 Aboveground Tanks: *NOT REPORTED*  
 Tanks Removed: *NOT REPORTED*

Tank ID:	<i>T001U</i>	Tank Status:	<i>CLOSED REMOVED</i>
Tank Contents:	<i>DIESEL</i>	Leak Monitoring:	<i>Agency Code (*)</i>
Tank Age:	<i>NOT REPORTED</i>	Tank Piping:	<i>UNKNOWN</i>
Tank Size (Units):	<i>10000 (GALLONS)</i>	Tank Material:	<i>UNKNOWN</i>

Tank ID:	<i>T001U</i>	Tank Status:	<i>CLOSED REMOVED</i>
Tank Contents:	<i>LEADED GAS</i>	Leak Monitoring:	<i>Agency Code (*)</i>
Tank Age:	<i>NOT REPORTED</i>	Tank Piping:	<i>UNKNOWN</i>
Tank Size (Units):	<i>10000 (GALLONS)</i>	Tank Material:	<i>UNKNOWN</i>

<b>STATE UST - State Underground Storage Tank / SRC# 5275</b>	EPA/Agency ID:	N/A
---	----------------	-----

Agency Address: *TOSCANA BAKING COMPANY*  
*4070 SAN PABLO AVE*  
*EMERYVILLE, CA 94608*  
 Underground Tanks: *NOT REPORTED*  
 Aboveground Tanks: *NOT REPORTED*  
 Tanks Removed: *NOT REPORTED*

Tank ID:	<i>T001U</i>	Tank Status:	<i>REMOVED</i>
Tank Contents:	<i>NOT AVAILABLE</i>	Leak Monitoring:	<i>NOT AVAILABLE</i>
Tank Age:	<i>NOT REPORTED</i>	Tank Piping:	<i>NOT AVAILABLE</i>
Tank Size (Units):	<i>NOT REPORTED (NOT AVAILABLE)</i>	Tank Material:	<i>NOT AVAILABLE</i>

VISTA Address*:	<b>SAN FRANCISCO BREAD COMPA</b> <b>4070 SAN PABLO</b> <b>EMERYVILLE, CA 94608</b>	VISTA ID#:	1588292
		Distance/Direction:	0.78 MI / SE
		Plotted as:	Point


Map ID  
**104**

<b>CORTESE / SRC# 4840</b>	Agency ID:	01-1289
----------------------------	------------	---------

Agency Address: *SAN FRANCISCO BREAD COMPA*  
*4070 SAN PABLO*  
*OAKLAND, CA 946210000*  
 List Name: *LEAKING TANK*  
 Site ID: *01-1289*

<b>STATE LUST - State Leaking Underground Storage Tank / SRC# 5032</b>	EPA/Agency ID:	N/A
--	----------------	-----

Agency Address: *SAN FRANCISCO BREAD COMPANY*  
*4070 SAN PABLO AVE*  
*EMERYVILLE, CA 94608*  
 Facility ID: *01-1289*  
 Leak Date: *05/24/1989*  
 Leak Report Date: *09/06/1989*  
 Site Assessment Plan Submitted: *07/24/1989*  
 Leak Detection Method: *TANK CLOSURE*  
 Leak Cause: *STRUCTURE FAILURE*  
 Leak Source: *TANK*



\* VISTA address includes enhanced city and ZIP.

For more information call VISTA Information Solutions, Inc. at 1 - 800 - 767 - 0403.

Report ID: 662301901

Date of Report: August 3, 1999

Version 2.6.1

Page #251

**SITES IN THE SURROUNDING AREA (within 1/2 - 1 mile) CONT.**

Substance:	GASOLINEMISC MOTOR VEHICLE FUELS		
Remediation Event:	HOW STOPPED: CLOSE TANKSTOP DATE: 05/24/1989		
Remediation Status:	PRELIMINARY SITE ASSESSMENT WORKPLAN REQ		
Media Affected:	OTHER GROUND WATER		
Funding:	FEDERAL		
Description / Comment:	LOP UPDATE--10/21/93		


<b>STATE LUST - State Leaking Underground Storage Tank / SRC# 6024</b>		EPA/Agency ID:	N/A
Agency Address:	SAN FRANCISCO FRENCH BREAD CO 4070 SAN PABLO AVE EMERYVILLE, CA 94608 1509		
Facility ID:			
Leak Report Date:	05/24/89		
Site Assessment Plan Submitted:	07/24/89		
Contamination Confirmed Date:	03/13/92		
Substance:	MISC MOTOR VEHICLE FUELS		
Remediation Event:	EXCAVATE AND TREAT		
Remediation Status:	PRELIMINARY SITE ASSESSMENT UNDERWAY		
Media Affected:	OTHER GROUND WATER		
Lead Agency:	LOCAL AGENCY		
Region / District:	SAN FRANCISCO BAY RE		
Description / Comment:	COUNTY: ALAMEDAREVIEW DATE: 01/23/95		

VISTA Address*:	<b>MOORE PROPERTY</b> <b>3155 SACRAMENTO</b> <b>EMERYVILLE, CA 94608</b>	VISTA ID#:	929782
		Distance/Direction:	0.75 MI / NE
		Plotted as:	Point

Map ID  
**105**

<b>CORTESE / SRC# 4840</b>		Agency ID:	01-1016
Agency Address:	MOORE PROPERTY 3155 SACRAMENTO BERKELEY, CA LEAKING TANK		
List Name:			
Site ID:	01-1016		

<b>STATE LUST - State Leaking Underground Storage Tank / SRC# 5032</b>		EPA/Agency ID:	N/A
Agency Address:	MOORE PROPERTY 3155 SACRAMENTO ST BERKELEY, CA 94704		
Facility ID:	01-1016		
Leak Date:	05/08/1987		
Leak Report Date:	05/08/1987		
Case Closed Date:	07/25/1994		
Leak Detection Method:	TANK CLOSURE		
Leak Cause:	STRUCTURE FAILURE		
Leak Source:	TANK		
Substance:	GASOLINEMISC MOTOR VEHICLE FUELS		
Remediation Event:	NO ACTION TAKEN		
Remediation Event:	HOW STOPPED: CLOSE TANKSTOP DATE: 05/08/1987		
Remediation Status:	CASE CLOSED		
Media Affected:	SOIL ONLY		
Funding:	FEDERAL		



\* VISTA address includes enhanced city and ZIP.

For more information call VISTA Information Solutions, Inc. at 1 - 800 - 767 - 0403.

Report ID: 662301901

Date of Report: August 3, 1999

Version 2.6.1

Page #252

**SITES IN THE SURROUNDING AREA (within 1/2 - 1 mile) CONT.**


Description / Comment:		CASE CLOSED!!!	
<b>STATE LUST - State Leaking Underground Storage Tank / SRC# 6024</b>		EPA/Agency ID:	N/A
Agency Address:	MOORE PROPERTY 3155 SACRAMENTO ST BERKELEY, CA 94704		
Facility ID:	01-1016		
Leak Report Date:	05/08/87		
Case Closed Date:	07/25/94		
Substance:	MISC MOTOR VEHICLE FUELS		
Remediation Event:	NO ACTION TAKEN		
Remediation Status:	CASE CLOSED		
Media Affected:	SOIL ONLY		
Lead Agency:	LOCAL AGENCY		
Region / District:	SAN FRANCISCO BAY RE		
Description / Comment:	COUNTY: ALAMEDA REVIEW DATE: 10/03/97		

VISTA Address*:	<b>FORMER M N WAREHOUSE</b> 1549 40TH ST EMERYVILLE, CA 94608	VISTA ID#:	8568792
		Distance/Direction:	0.77 MI / S
		Plotted as:	Point
<b>STATE UST - State Underground Storage Tank / SRC# 5275</b>		EPA/Agency ID:	N/A
Agency Address:	FORMER M N WAREHOUSE 1549 40TH ST OAKLAND, CA 94608		
Underground Tanks:	NOT REPORTED		
Aboveground Tanks:	NOT REPORTED		
Tanks Removed:	NOT REPORTED		
Tank ID:	43	Tank Status:	REMOVED
Tank Contents:	NOT AVAILABLE	Leak Monitoring:	NOT AVAILABLE
Tank Age:	NOT REPORTED	Tank Piping:	NOT AVAILABLE
Tank Size (Units):	NOT REPORTED (NOT AVAILABLE)	Tank Material:	NOT AVAILABLE

Map ID  
**106**

VISTA Address*:	<b>I.T.T. CONTINENTAL BAKING CO.</b> 1010 046TH EMERYVILLE, CA 94662	VISTA ID#:	4016040
		Distance/Direction:	0.77 MI / E
		Plotted as:	Point
<b>STATE UST - State Underground Storage Tank / SRC# 1612</b>		EPA/Agency ID:	N/A
Agency Address:	I.T.T. CONTINENTAL BAKING CO. 1010 046TH OAKLAND, CA 94662		
Underground Tanks:	4		
Aboveground Tanks:	NOT REPORTED		
Tanks Removed:	NOT REPORTED		
Tank ID:	T001U	Tank Status:	CLOSED REMOVED
Tank Contents:	DIESEL	Leak Monitoring:	Agency Code ( )
Tank Age:	NOT REPORTED	Tank Piping:	CATHODIC PROTECTION
Tank Size (Units):	200 (GALLONS)	Tank Material:	UNKNOWN
Tank ID:	T001U	Tank Status:	CLOSED REMOVED
Tank Contents:	DIESEL	Leak Monitoring:	Agency Code ( )
Tank Age:	NOT REPORTED	Tank Piping:	CATHODIC PROTECTION
Tank Size (Units):	10000 (GALLONS)	Tank Material:	UNKNOWN

Map ID  
**107**



\* VISTA address includes enhanced city and ZIP.

For more information call VISTA Information Solutions, Inc. at 1 - 800 - 767 - 0403.

Report ID: 662301901

Date of Report: August 3, 1999

Version 2.6.1

Page #253



**SITES IN THE SURROUNDING AREA (within 1/2 - 1 mile) CONT.**

Tank ID:	T001U	Tank Status:	CLOSED REMOVED
Tank Contents:	DIESEL	Leak Monitoring:	Agency Code (')
Tank Age:	NOT REPORTED	Tank Piping:	UNKNOWN
Tank Size (Units):	5000 (GALLONS)	Tank Material:	UNKNOWN
Tank ID:	T001U	Tank Status:	CLOSED REMOVED
Tank Contents:	UNLEADED GAS	Leak Monitoring:	Agency Code (')
Tank Age:	NOT REPORTED	Tank Piping:	UNKNOWN
Tank Size (Units):	10000 (GALLONS)	Tank Material:	FIBERGLASS

VISTA Address*:	<b>CONTINENTAL BAKING CO. 1010 46TH ST EMERYVILLE, CA 94608</b>	VISTA ID#:	8568841
		Distance/Direction:	0.79 MI / E
		Plotted as:	Point

Map ID  
**107**

<b>STATE UST - State Underground Storage Tank / SRC# 5275</b>		EPA/Agency ID:	N/A
Agency Address:	CONTINENTAL BAKING CO. 1010 46TH ST OAKLAND, CA 94608		
Underground Tanks:	NOT REPORTED		
Aboveground Tanks:	NOT REPORTED		
Tanks Removed:	NOT REPORTED		

Tank ID:	43	Tank Status:	REMOVED
Tank Contents:	NOT AVAILABLE	Leak Monitoring:	NOT AVAILABLE
Tank Age:	NOT REPORTED	Tank Piping:	NOT AVAILABLE
Tank Size (Units):	NOT REPORTED (NOT AVAILABLE)	Tank Material:	NOT AVAILABLE

<b>STATE LUST - State Leaking Underground Storage Tank / SRC# 6024</b>		EPA/Agency ID:	N/A
Agency Address:	CONTINENTAL BAKING COMPANY 1010 46TH AVE OAKLAND, CA 94609		
Facility ID:	3928		
Leak Report Date:	03/11/93		
Post Remediation Monitoring Began:	11/12/97		
Remediation Event:	NO ACTION TAKEN		
Remediation Status:	POST REMEDIAL ACTION UNDERWAY		
Media Affected:	SOIL ONLY		
Lead Agency:	LOCAL AGENCY		
Region / District:	SAN FRANCISCO BAY RE		
Description / Comment:	COUNTY: ALAMEDA REVIEW DATE: 03/16/94		

VISTA Address*:	<b>CONTINENTAL BAKING COMPAN 1010 46TH OAKLAND, CA 94601</b>	VISTA ID#:	7430699
		Distance/Direction:	0.79 MI / E
		Plotted as:	Point

Map ID  
**107**

<b>CORTESE / SRC# 4840</b>		Agency ID:	01-1709
Agency Address:	CONTINENTAL BAKING COMPAN 1010 46TH OAKLAND, CA 946080000		
List Name:	LEAKING TANK		
Site ID:	01-1709		



\* VISTA address includes enhanced city and ZIP.

For more information call VISTA Information Solutions, Inc. at 1 - 800 - 767 - 0403.

Report ID: 662301901

Date of Report: August 3, 1999

Version 2.6.1

Page #254

**SITES IN THE SURROUNDING AREA (within 1/2 - 1 mile) CONT.**

VISTA Address*:	<b>ADELINE SUNSHINE CENTER 5702 B ADALINE ST EMERYVILLE, CA 94608</b>	VISTA ID#:	6034
		Distance/Direction:	0.79 MI / E
		Plotted as:	Point
<b>RCRA-SmGen - RCRA-Small Generator / SRC# 5896</b>		EPA ID:	CAD981658156
Agency Address:		<i>ADELINE SUNSHINE CENTER 5702 B ADALINE ST OAKLAND, CA 94608</i>	
Generator Class:		<i>Generates 100 kg./month but less than 1000 kg./month of non-acutely hazardous waste</i>	

Map ID  
**108**

VISTA Address*:	<b>XOMA CORPORATION 804 HEINZ ST BERKELEY, CA 94710</b>	VISTA ID#:	5847801
		Distance/Direction:	0.79 MI / N
		Plotted as:	Point
<b>RCRA-SmGen - RCRA-Small Generator / SRC# 5896</b>		EPA ID:	CAD982361107
Agency Address:		<i>XOMA CORP 804 HEINZ AVE BERKELEY, CA 947102737</i>	
Generator Class:		<i>Generates 100 kg./month but less than 1000 kg./month of non-acutely hazardous waste</i>	

Map ID  
**109**

VISTA Address*:	<b>LIGHTING RESOURCES INC 814 HEINZ ST BLDG NO 4 BERKELEY, CA 94710</b>	VISTA ID#:	5847802
		Distance/Direction:	0.79 MI / N
		Plotted as:	Point
<b>RCRA-LgGen - RCRA-Large Generator / SRC# 5896</b>		EPA ID:	CAR000006304
Agency Address:		<i>SAME AS ABOVE</i>	
Generator Class:		<i>Generates at least 1000 kg./month of non-acutely hazardous waste ( or 1 kg./month of acutely hazardous waste).</i>	


Map ID  
**109**

VISTA Address*:	<b>BAYER CORP GENE THERAPY LAB 820 HEINZ ST BERKELEY, CA 94710</b>	VISTA ID#:	6673967
		Distance/Direction:	0.79 MI / N
		Plotted as:	Point
<b>RCRA-SmGen - RCRA-Small Generator / SRC# 5896</b>		EPA ID:	CAR000013888
Agency Address:		<i>SAME AS ABOVE</i>	
Generator Class:		<i>Generates 100 kg./month but less than 1000 kg./month of non-acutely hazardous waste</i>	

Map ID  
**109**

VISTA Address*:	<b>XOMA CORPORATION 830 HEINZ AVE BERKELEY, CA 94710</b>	VISTA ID#:	7856896
		Distance/Direction:	0.79 MI / N
		Plotted as:	Point
<b>STATE UST - State Underground Storage Tank / SRC# 5841</b>		Agency ID:	68855
Agency Address:		<i>XOMA CORPORATION 830 HEINZ AVE BERKELEY, CA</i>	
Underground Tanks:		<i>NOT REPORTED</i>	
Aboveground Tanks:		<i>NOT REPORTED</i>	
Tanks Removed:		<i>NOT REPORTED</i>	
Tank ID:	<i>1</i>	Tank Status:	<i>ACTIVE/IN SERVICE</i>
Tank Contents:	<i>NOT AVAILABLE</i>	Leak Monitoring:	<i>NOT AVAILABLE</i>
Tank Age:	<i>NOT REPORTED</i>	Tank Piping:	<i>DOUBLE COAT, SUCTION</i>
Tank Size (Units):	<i>NOT REPORTED (NOT AVAILABLE)</i>	Tank Material:	<i>Agency Code (3117)</i>

Map ID  
**109**



\* VISTA address includes enhanced city and ZIP.

For more information call VISTA Information Solutions, Inc. at 1 - 800 - 767 - 0403.

Report ID: 662301901

Version 2.6.1

Date of Report: August 3, 1999

Page #255

**SITES IN THE SURROUNDING AREA (within 1/2 - 1 mile) CONT.**

VISTA Address*:	<b>XOMA CORPORATION 830 HEINZ BERKELEY, CA 94710</b>	VISTA ID#:	4029518
		Distance/Direction:	0.79 MI / N
		Plotted as:	Point
<b>STATE UST - State Underground Storage Tank / SRC# 1612</b>		EPA/Agency ID:	N/A
Agency Address:	SAME AS ABOVE		
Underground Tanks:	1		
Aboveground Tanks:	NOT REPORTED		
Tanks Removed:	NOT REPORTED		
Tank ID:	T001U	Tank Status:	ACTIVE/IN SERVICE
Tank Contents:	UNKNOWN	Leak Monitoring:	Agency Code (*)
Tank Age:	NOT REPORTED	Tank Piping:	FIBERGLASS
Tank Size (Units):	2000 (GALLONS)	Tank Material:	FIBERGLASS

Map ID  
**109**

VISTA Address*:	<b>XOMA CORPORATION 890 HEINZ ST BERKELEY, CA 94710</b>	VISTA ID#:	478260
		Distance/Direction:	0.80 MI / N
		Plotted as:	Point
<b>RCRA-SmGen - RCRA-Small Generator / SRC# 5896</b>		EPA ID:	CAD981456528
Agency Address:	SAME AS ABOVE		
Generator Class:	Generates 100 kg./month but less than 1000 kg./month of non-acutely hazardous waste		


Map ID  
**110**

VISTA Address*:	<b>EAST BAY WASH RACK 700 HEINZ AVE BERKELEY, CA 94710</b>	VISTA ID#:	131778
		Distance/Direction:	0.80 MI / NW
		Plotted as:	Point
<b>RCRA-SmGen - RCRA-Small Generator / SRC# 5896</b>		EPA ID:	CAD981374788
Agency Address:	SAME AS ABOVE		
Generator Class:	Generates 100 kg./month but less than 1000 kg./month of non-acutely hazardous waste		

Map ID  
**111**

VISTA Address*:	<b>WAREHAM PROPERTIES 700 HEINZ AVENUE BERKELEY, CA 94710</b>	VISTA ID#:	4059145
		Distance/Direction:	0.80 MI / NW
		Plotted as:	Point
<b>SCL - State Equivalent CERCLIS List / SRC# 5948</b>		Agency ID:	01200019
Agency Address:	SAME AS ABOVE		
Status:	UNKNOWN		
Facility Type:	NOT AVAILABLE		
Lead Agency:	DEPT OF TOXIC SUBSTANCES CONTROL		
State Status:	CERTIFIED/OPERATION AND MAINTENANCE		
Pollutant 1:	UNKNOWN		
Pollutant 2:	UNKNOWN		
Pollutant 3:	UNKNOWN		

Map ID  
**111**



**SITES IN THE SURROUNDING AREA (within 1/2 - 1 mile) CONT.**

VISTA Address*:	<b>DURKEE WAREHAM 700 HEINZ BERKELEY, CA 94710</b>	VISTA ID#:	929765
		Distance/Direction:	0.80 MI / NW
		Plotted as:	Point

Map ID  
**111**

<b>STATE LUST - State Leaking Underground Storage Tank / SRC# 5032</b>	EPA/Agency ID:	N/A
Agency Address:	<i>DURKEE WAREHAM 700 HEINZ ST BERKELEY, CA 94704</i>	
Facility ID:	<i>01-0522</i>	
Leak Date:	<i>08/01/1985</i>	
Leak Report Date:	<i>08/01/1985</i>	
Case Closed Date:	<i>09/29/1994</i>	
Leak Detection Method:	<i>TANK CLOSURE</i>	
Leak Cause:	<i>STRUCTURE FAILURE</i>	
Leak Source:	<i>TANK</i>	
Substance:	<i>OIL GREASE WASTEDIESEL</i>	
Remediation Event:	<i>NO ACTION TAKEN</i>	
Remediation Event:	<i>HOW STOPPED: CLOSE TANKSTOP DATE: 08/01/1985</i>	
Remediation Status:	<i>CASE CLOSED</i>	
Media Affected:	<i>OTHER GROUND WATER</i>	
Funding:	<i>FEDERAL</i>	
Description / Comment:	<i>VEGETABLE OIL TANK; CLOSED BY DTSC</i>	


<b>STATE LUST - State Leaking Underground Storage Tank / SRC# 6024</b>	EPA/Agency ID:	N/A
Agency Address:	<i>DURKEE WAREHAM 700 HEINZ ST BERKELEY, CA 94704</i>	
Facility ID:	<i>01-0522</i>	
Leak Report Date:	<i>08/01/85</i>	
Case Closed Date:	<i>09/29/94</i>	
Substance:	<i>DIESEL</i>	
Remediation Event:	<i>NO ACTION TAKEN</i>	
Remediation Status:	<i>CASE CLOSED</i>	
Media Affected:	<i>OTHER GROUND WATER</i>	
Lead Agency:	<i>LOCAL AGENCY</i>	
Region / District:	<i>SAN FRANCISCO BAY RE</i>	
Description / Comment:	<i>COUNTY: ALAMEDAREVIEW DATE: 09/07/90</i>	

VISTA Address*:	<b>BERKELEY IND COURT 729 HEINZ AVE BERKELEY, CA 94710</b>	VISTA ID#:	44999
		Distance/Direction:	0.80 MI / NW
		Plotted as:	Point

Map ID  
**111**

<b>Regional CERCLIS / SRC# 2462</b>	EPA ID:	CAD980637235
Agency Address:	<i>SAME AS ABOVE</i>	
Regional Utility Description:	<i>ACIDS</i>	

<b>Regional CERCLIS / SRC# 2462</b>	EPA ID:	CAD980637235
Agency Address:	<i>SAME AS ABOVE</i>	
Regional Utility Description:	<i>HEAVY METALS</i>	



\* VISTA address includes enhanced city and ZIP.

For more information call VISTA Information Solutions, Inc. at 1 - 800 - 767 - 0403.

Report ID: 662301901


Date of Report: August 3, 1999

Version 2.6.1

Page #257

**SITES IN THE SURROUNDING AREA (within 1/2 - 1 mile) CONT.**

<b>Regional CERCLIS / SRC# 2462</b>	EPA ID:	CAD980637235	
<b>Agency Address:</b>	SAME AS ABOVE		
<b>Regional Utility Description:</b>	SOLVENTS		
<b>Regional CERCLIS / SRC# 2462</b>	EPA ID:	CAD980637235	
<b>Agency Address:</b>	SAME AS ABOVE		
<b>Regional Utility Description:</b>	NOTIS 103(C) SITE		
<b>Regional CERCLIS / SRC# 2462</b>	EPA ID:	CAD980637235	
<b>Agency Address:</b>	SAME AS ABOVE		
<b>Regional Utility Description:</b>	DRUMS ABOVE GROUND		
<b>Regional CERCLIS / SRC# 2462</b>	EPA ID:	CAD980637235	
<b>Agency Address:</b>	SAME AS ABOVE		
<b>Regional Utility Description:</b>	FACILITY CLOSED		
<b>NFRAP / SRC# 5791</b>	EPA ID:	CAD980637235	
<b>Agency Address:</b>	SAME AS ABOVE		
<b>EPA Region:</b>	9		
<b>Congressional District:</b>	8		
<b>Federal Facility:</b>	Agency Code ( )		
<b>Facility Ownership:</b>	UNKNOWN		
<b>Site Incident Category:</b>	unknown		
<b>Federal Facility Docket:</b>	SITE IS NOT INCLUDED ON THE DOCKET		
<b>NPL Status:</b>	NOT ON NPL		
<b>Incident Type:</b>	Unknown		
<b>Proposed NPL Update #:</b>	0		
<b>Final NPL Update #:</b>	0		
<b>Financial Management System ID:</b>	NOT REPORTED		
<b>Latitude:</b>	3751150		
<b>Longitude:</b>	12217250		
<b>Lat/Long Source:</b>	RESEARCHED BY THE REGION AND MANUALLY ENTERED		
<b>Lat/Long Accuracy:</b>	Unknown		
<b>Dioxin Tier:</b>	Unknown		
<b>USGS Hydro Unit:</b>	18050002		
<b>RCRA Indicator:</b>	Unknown		
<b>Unit Id:</b>	0		
<b>Unit Name:</b>	ENTIRE SITE		
<b>Type:</b>	DISCOVERY	<b>Lead Agency:</b>	EPA FUND-FINANCED
<b>Qualifier:</b>	UNKNOWN	<b>Category:</b>	Unknown
<b>Name:</b>	NOT REPORTED	<b>Actual Start Date:</b>	NOT REPORTED
<b>Plan Status:</b>	Unknown	<b>Actual Completion Date:</b>	UNKNOWN



\* VISTA address includes enhanced city and ZIP.

For more information call VISTA Information Solutions, Inc. at 1 - 800 - 767 - 0403.

Report ID: 662301901

Date of Report: August 3, 1999

Version 2.6.1

Page #258

**SITES IN THE SURROUNDING AREA (within 1/2 - 1 mile) CONT.**


Type:	PRELIMINARY ASSESSMENT	Lead Agency:	EPA FUND-FINANCED
Qualifier:	HIGHER PRIORITY	Category:	Unknown
Name:	NOT REPORTED	Actual Start Date:	NOT REPORTED
Plan Status:	Unknown	Actual Completion Date:	UNKNOWN
Type:	SCREENING SITE INSPECTION	Lead Agency:	EPA FUND-FINANCED
Qualifier:	NO FURTHER REMEDIAL ACTION PLANNED	Category:	Unknown
Name:	NOT REPORTED	Actual Start Date:	UNKNOWN
Plan Status:	Unknown	Actual Completion Date:	UNKNOWN

VISTA Address*:	<b>BERKELEY INDUSTRIAL COMPLEX</b> <b>729 HEINZ ST</b> <b>BERKELEY, CA 94710</b>	VISTA ID#:	1585370
		Distance/Direction:	0.80 MI / NW
		Plotted as:	Point

Map ID  
**111**

<b>STATE LUST - State Leaking Underground Storage Tank / SRC# 4579</b>		EPA/Agency ID:	N/A
Agency Address:	BERKELEY INDUSTRIAL COMPLEX 729 HEINZ ST BERKELEY, CA		
Facility ID:	01S0387		
Leak Report Date:	19960711		
Contamination Confirmed Date:	000003.*		
Wells Impacted:	0		
Remediation Status:	INACTIVE		
Priority:	L		
Lead Agency:	SA		
Contact:	SA		

<b>STATE LUST - State Leaking Underground Storage Tank / SRC# 5032</b>		EPA/Agency ID:	N/A
Agency Address:	SAME AS ABOVE		
Facility ID:	01-1935		
Leak Date:	06/21/1993		
Leak Report Date:	08/27/1993		
Site Assessment Began:	04/11/1994		
Case Closed Date:	01/09/1997		
Leak Detection Method:	OTHER MEANS		
Leak Cause:	STRUCTURE FAILURE		
Leak Source:	PIPING		
Substance:	MISC MOTOR VEHICLE FUELS/DIESEL		
Remediation Event:	EXCAVATE AND TREAT		
Remediation Event:	HOW STOPPED: CLOSE TANK/STOP DATE: 06/21/1993		
Remediation Status:	CASE CLOSED		
Media Affected:	OTHER GROUND WATER		
Funding:	FEDERAL		
Description / Comment:	REQ CASE CLOSURE. 12/11/96..		
Description / Comment:	CASE CLOSED 1/3/97..		



\* VISTA address includes enhanced city and ZIP.

For more information call VISTA Information Solutions, Inc. at 1 - 800 - 767 - 0403.

Report ID: 662301901

Date of Report: August 3, 1999

Version 2.6.1

Page #259

**SITES IN THE SURROUNDING AREA (within 1/2 - 1 mile) CONT.**


<b>SCL - State Equivalent CERCLIS List / SRC# 5948</b>		Agency ID:	01280069
Agency Address:	BERKELEY INDUSTRIAL COURT 729 HEINZ AVENUE BERKELEY, CA 94710		
Status:	UNKNOWN		
Facility Type:	NOT AVAILABLE		
Lead Agency:	UNKNOWN		
State Status:	REFERRED TO ANOTHER AGENCY		
Pollutant 1:	UNKNOWN		
Pollutant 2:	UNKNOWN		
Pollutant 3:	UNKNOWN		

<b>STATE LUST - State Leaking Underground Storage Tank / SRC# 6024</b>		EPA/Agency ID:	N/A
Agency Address:	SAME AS ABOVE		
Facility ID:	01-1935		
Leak Report Date:	08/27/93		
Site Assessment Began:	04/11/94		
Contamination Confirmed Date:	10/08/93		
Case Closed Date:	01/09/97		
Substance:	DIESEL		
Remediation Event:	EXCAVATE AND TREAT		
Remediation Status:	CASE CLOSED		
Media Affected:	OTHER GROUND WATER		
Lead Agency:	LOCAL AGENCY		
Region / District:	SAN FRANCISCO BAY RE		
Description / Comment:	COUNTY: ALAMEDA REVIEW DATE: 01/25/96		

VISTA Address*:	<b>UNKNOWN</b> <b>729 HEINZ</b> <b>BERKELEY, CA 94710</b>	VISTA ID#:	8579611
		Distance/Direction:	0.80 MI / NW
		Plotted as:	Point

Map ID  
**111**

<b>ERNS - Emergency Response Notification System / SRC# 5598</b>		Agency ID:	93-4985		
Agency Address:	UNKNOWN 729 HEINZ BERKELEY, CA 94706				
Spill Date Time:	JUNE 29, 1993 11:08:00 AM				
Case Number:	93-4985				
Spill Location:	729 HEINZ				
Source Agency:	E				
Discharger Org:	UNKNOWN				
Material Spilled:	DIESEL, 300.00 (GAL)				
Fields Not Reported:	Discharger Name, Discharger Phone, Waterway Affected				
Air Release:	Land Release:	Water Release:	Ground Release:	Facility Release:	Other Release:
YES	NO	NO	NO	NO	NO



\* VISTA address includes enhanced city and ZIP.

For more information call VISTA Information Solutions, Inc. at 1 - 800 - 767 - 0403.

Report ID: 662301901

Date of Report: August 3, 1999

Version 2.6.1

Page #260

**SITES IN THE SURROUNDING AREA (within 1/2 - 1 mile) CONT.**

VISTA Address*:	<b>AACME HYDRAMATIC SER 3033 SAN PABLO AVE BERKELEY, CA 94702</b>	VISTA ID#:	1980
		Distance/Direction:	0.80 MI / N
		Plotted as:	Point
<b>RCRA-SmGen - RCRA-Small Generator / SRC# 5896</b>		EPA ID:	CAD981669773
<b>Agency Address:</b>		<i>SAME AS ABOVE</i>	
<b>Generator Class:</b>		<i>Generates 100 kg./month but less than 1000 kg./month of non-acutely hazardous waste</i>	

Map ID  
**112**

VISTA Address*:	<b>BOWERS IMPACT GRAPHICS CORP 2990 SAN PABLO AVE BERKELEY, CA 94710</b>	VISTA ID#:	55204
		Distance/Direction:	0.84 MI / N
		Plotted as:	Point
<b>RCRA-SmGen - RCRA-Small Generator / SRC# 5896</b>		EPA ID:	CAD981992217
<b>Agency Address:</b>		<i>BOWERS IMPACT GRAPHICS CORP 2990 SAN PABLO AVE BERKELEY, CA 94702</i>	
<b>Generator Class:</b>		<i>Generates 100 kg./month but less than 1000 kg./month of non-acutely hazardous waste</i>	

Map ID  
**112**

VISTA Address*:	<b>90194 2995 SAN PABLO BERKELEY, CA 94702</b>	VISTA ID#:	1255901
		Distance/Direction:	0.84 MI / N
		Plotted as:	Point
<b>STATE UST - State Underground Storage Tank / SRC# 1612</b>		EPA/Agency ID:	N/A
<b>Agency Address:</b>		<i>SAME AS ABOVE</i>	
<b>Underground Tanks:</b>		<i>3</i>	
<b>Aboveground Tanks:</b>		<i>NOT REPORTED</i>	
<b>Tanks Removed:</b>		<i>NOT REPORTED</i>	
<b>Tank ID:</b>	<i>001U</i>	<b>Tank Status:</b>	<i>OTHER</i>
<b>Tank Contents:</b>	<i>UNKNOWN</i>	<b>Leak Monitoring:</b>	<i>Agency Code (')</i>
<b>Tank Age:</b>	<i>NOT REPORTED</i>	<b>Tank Piping:</b>	<i>UNKNOWN</i>
<b>Tank Size (Units):</b>	<i>10000 (GALLONS)</i>	<b>Tank Material:</b>	<i>OTHER DESCRIPTIONS</i>
<b>Tank ID:</b>	<i>001U</i>	<b>Tank Status:</b>	<i>OTHER</i>
<b>Tank Contents:</b>	<i>UNKNOWN</i>	<b>Leak Monitoring:</b>	<i>Agency Code (')</i>
<b>Tank Age:</b>	<i>NOT REPORTED</i>	<b>Tank Piping:</b>	<i>UNKNOWN</i>
<b>Tank Size (Units):</b>	<i>5000 (GALLONS)</i>	<b>Tank Material:</b>	<i>OTHER DESCRIPTIONS</i>
<b>Tank ID:</b>	<i>001U</i>	<b>Tank Status:</b>	<i>OTHER</i>
<b>Tank Contents:</b>	<i>UNKNOWN</i>	<b>Leak Monitoring:</b>	<i>Agency Code (')</i>
<b>Tank Age:</b>	<i>NOT REPORTED</i>	<b>Tank Piping:</b>	<i>UNKNOWN</i>
<b>Tank Size (Units):</b>	<i>10000 (GALLONS)</i>	<b>Tank Material:</b>	<i>OTHER DESCRIPTIONS</i>

Map ID  
**112**



\* VISTA address includes enhanced city and ZIP.

For more information call VISTA Information Solutions, Inc. at 1 - 800 - 767 - 0403.

Report ID: 662301901

Date of Report: August 3, 1999

Version 2.6.1

Page #261



**SITES IN THE SURROUNDING AREA (within 1/2 - 1 mile) CONT.**

VISTA Address*:	<b>LIFELONG MEDICAL CARE</b> <b>3250 SACRAMENTO STREET</b> <b>BERKELEY, CA 94702</b>	VISTA ID#:	7291943
		Distance/Direction:	0.81 MI / NE
		Plotted as:	Point
<b>SCL - State Equivalent CERCLIS List / SRC# 5948</b>		Agency ID:	01800001
Agency Address:	SAME AS ABOVE		
Status:	UNKNOWN		
Facility Type:	NOT AVAILABLE		
Lead Agency:	DEPT OF TOXIC SUBSTANCES CONTROL		
State Status:	NO FURTHER ACTION		
Pollutant 1:	UNKNOWN		
Pollutant 2:	UNKNOWN		
Pollutant 3:	UNKNOWN		


Map ID  
**113**

VISTA Address*:	<b>CHEVRON</b> <b>3250 SACRAMENTO</b> <b>BERKELEY, CA 94702</b>	VISTA ID#:	3781458
		Distance/Direction:	0.81 MI / NE
		Plotted as:	Point
<b>CORTESE / SRC# 4840</b>		Agency ID:	01-0360
Agency Address:	CHEVRON 3250 SACRAMENTO BERKELEY, CA 94705		
List Name:	LEAKING TANK		
Site ID:	01-0360		

Map ID  
**113**

<b>STATE LUST - State Leaking Underground Storage Tank / SRC# 5032</b>		EPA/Agency ID:	N/A
Agency Address:	CHEVRON 3250 SACRAMENTO ST BERKELEY, CA 94705		
Facility ID:	01-0360		
Leak Date:	08/11/1992		
Leak Report Date:	08/11/1992		
Site Assessment Began:	09/01/1992		
Leak Detection Method:	TANK CLOSURE		
Leak Cause:	STRUCTURE FAILURE		
Leak Source:	TANK		
Substance:	GASOLINEWASTE OIL		
Remediation Event:	NO ACTION TAKEN		
Remediation Event:	HOW STOPPED: CLOSE TANKSTOP DATE: 08/11/1992		
Remediation Status:	PRELIMINARY SITE ASSESSMENT UNDERWAY		
Media Affected:	OTHER GROUND WATER		
Funding:	FEDERAL		
Description / Comment:	URF PREM RPT, 2MWS HAVENT FOUND GRADIENT YET;		

<b>STATE LUST - State Leaking Underground Storage Tank / SRC# 6024</b>		EPA/Agency ID:	N/A
Agency Address:	CHEVRON 3250 SACRAMENTO ST BERKELEY, CA 94705		
Facility ID:	01-0360		
Leak Report Date:	08/11/92		
Site Assessment Began:	09/01/92		
Contamination Confirmed Date:	08/14/92		



\* VISTA address includes enhanced city and ZIP.

For more information call VISTA Information Solutions, Inc. at 1 - 800 - 767 - 0403.

Report ID: 662301901

Date of Report: August 3, 1999

Version 2.6.1

Page #262

**SITES IN THE SURROUNDING AREA (within 1/2 - 1 mile) CONT.**

<b>Substance:</b>	WASTE OIL
<b>Remediation Event:</b>	NO ACTION TAKEN
<b>Remediation Status:</b>	CASE CLOSED
<b>Media Affected:</b>	OTHER GROUND WATER
<b>Lead Agency:</b>	CRWQCB ACTIVE CASE
<b>Region / District:</b>	SAN FRANCISCO BAY RE
<b>Description / Comment:</b>	COUNTY: ALAMEDA REVIEW DATE: 04/02/98

<b>VISTA Address*:</b>	<b>EAST BAY BRIDGE YERBA BUENA AVE AND HOLLIS ST EMERYVILLE, CA 94608</b>	<b>VISTA ID#:</b>	3196872
		<b>Distance/Direction:</b>	0.82 MI / S
		<b>Plotted as:</b>	Point
<b>RCRA-SmGen - RCRA-Small Generator / SRC# 5896</b>		<b>EPA ID:</b>	CAD983585746
<b>Agency Address:</b>		SAME AS ABOVE	
<b>Generator Class:</b>		Generates 100 kg./month but less than 1000 kg./month of non-acutely hazardous waste	

Map ID  
**114**

<b>VISTA Address*:</b>	<b>YERBA BUENA EAST BAYBRIDGE YERBA BUENA AVE HOLLIS ST EMERYVILLE, CA</b>	<b>VISTA ID#:</b>	6532020
		<b>Distance/Direction:</b>	0.82 MI / S
		<b>Plotted as:</b>	Point
<b>STATE LUST - State Leaking Underground Storage Tank / SRC# 4579</b>		<b>EPA/Agency ID:</b>	N/A
<b>Agency Address:</b>		SAME AS ABOVE	
<b>Facility ID:</b>		01S0226	
<b>Leak Report Date:</b>		19900917	
<b>Contamination Confirmed Date:</b>		000003.*	
<b>Wells Impacted:</b>		0	
<b>Remediation Status:</b>		INACTIVE	
<b>Priority:</b>		NOT ON PRIORITY LIST	
<b>Lead Agency:</b>		SA	
<b>Contact:</b>		SA	

Map ID  
**114**

<b>VISTA Address*:</b>	<b>RUTLEDGE PROPERTY 5829 ADELINE AVE OAKLAND, CA 94608</b>	<b>VISTA ID#:</b>	4558169
		<b>Distance/Direction:</b>	0.84 MI / E
		<b>Plotted as:</b>	Point
<b>STATE LUST - State Leaking Underground Storage Tank / SRC# 5032</b>		<b>EPA/Agency ID:</b>	N/A
<b>Agency Address:</b>		RUTLEDGE PROPERTY 5829 ADELINE ST OAKLAND, CA 94607	
<b>Facility ID:</b>		01-1239	
<b>Leak Date:</b>		12/05/1991	
<b>Leak Report Date:</b>		11/30/1992	
<b>Case Closed Date:</b>		08/02/1996	
<b>Leak Detection Method:</b>		TANK CLOSURE	
<b>Leak Cause:</b>		STRUCTURE FAILURE	
<b>Leak Source:</b>		TANK	
<b>Substance:</b>		GASOLINE	
<b>Remediation Event:</b>		NO ACTION TAKEN	
<b>Remediation Event:</b>		HOW STOPPED: CLOSE TANK STOP DATE: 12/05/1991	

Map ID  
**115**



\* VISTA address includes enhanced city and ZIP.

For more information call VISTA Information Solutions, Inc. at 1 - 800 - 767 - 0403.

Report ID: 662301901

Date of Report: August 3, 1999

Version 2.6.1

Page #263

**SITES IN THE SURROUNDING AREA (within 1/2 - 1 mile) CONT.**

<b>Remediation Status:</b>	CASE CLOSED
<b>Media Affected:</b>	OTHER GROUND WATER
<b>Funding:</b>	FEDERAL
<b>Description / Comment:</b>	ARCHIVED 11/1/96 CONTROL NO 120-104
<b>Description / Comment:</b>	REQ CASE CLOSURE 4/25/96; CASE CLOSED-8/29/96
<b>Description / Comment:</b>	SRC 0904754

<b>VISTA Address*:</b>	<b>BERKELEY FARMS</b>	<b>VISTA ID#:</b>	8568965
	<b>875 58TH ST</b>	<b>Distance/Direction:</b>	0.86 MI / E
	<b>EMERYVILLE, CA 94608</b>	<b>Plotted as:</b>	Point

Map ID  
**115**


<b>STATE UST - State Underground Storage Tank / SRC# 5275</b>		<b>EPA/Agency ID:</b>	N/A
<b>Agency Address:</b>	BERKELEY FARMS 875 58TH ST OAKLAND, CA 94608		
<b>Underground Tanks:</b>	NOT REPORTED		
<b>Aboveground Tanks:</b>	NOT REPORTED		
<b>Tanks Removed:</b>	NOT REPORTED		
<b>Tank ID:</b>	43	<b>Tank Status:</b>	REMOVED
<b>Tank Contents:</b>	NOT AVAILABLE	<b>Leak Monitoring:</b>	NOT AVAILABLE
<b>Tank Age:</b>	NOT REPORTED	<b>Tank Piping:</b>	NOT AVAILABLE
<b>Tank Size (Units):</b>	NOT REPORTED (NOT AVAILABLE)	<b>Tank Material:</b>	NOT AVAILABLE

<b>VISTA Address*:</b>	<b>FLECTO CO. INC.</b>	<b>VISTA ID#:</b>	153579
	<b>1000 45TH ST.</b>	<b>Distance/Direction:</b>	0.84 MI / E
	<b>EMERYVILLE, CA 94608</b>	<b>Plotted as:</b>	Point

Map ID  
**116**

<b>TRIS - Toxic Release Inventory System / SRC# 4946</b>		<b>EPA ID:</b>	CAD009140054
<b>Agency Address:</b>	FLECTO CO. INC. 1000 45TH ST. OAKLAND, CA 94608		
<b>Chemical Abstract Service Registry:</b>			<b>Quantity Released:</b>
"NOT REPORTED"			NOT REPORTED (POUNDS)
Agency Code (872504)			NOT REPORTED (POUNDS)

<b>STATE LUST - State Leaking Underground Storage Tank / SRC# 5032</b>		<b>EPA/Agency ID:</b>	N/A
<b>Agency Address:</b>	FLECTO COMPANY INC 1000 45TH ST OAKLAND, CA 94608		
<b>Facility ID:</b>	01-2275		
<b>Leak Date:</b>	07/30/1997		
<b>Leak Report Date:</b>	08/01/1997		
<b>Site Assessment Plan Submitted:</b>	01/23/1998		
<b>Leak Detection Method:</b>	TANK CLOSURE		
<b>Leak Cause:</b>	UNKNOWN		
<b>Leak Source:</b>	UNKNOWN		
<b>Substance:</b>	STODDARD SOLVENT		
<b>Remediation Event:</b>	EXCAVATE AND DISPOSE		
<b>Remediation Event:</b>	HOW STOPPED: CLOSE TANKSTOP DATE: 07/30/1997		
<b>Remediation Status:</b>	PRELIMINARY SITE ASSESSMENT WORKPLAN REQ		
<b>Media Affected:</b>	UNDEFINED		
<b>Funding:</b>	FEDERAL		



\* VISTA address includes enhanced city and ZIP.

For more information call VISTA Information Solutions, Inc. at 1 - 800 - 767 - 0403.

Report ID: 662301901


Date of Report: August 3, 1999

Version 2.6.1

Page #264

**SITES IN THE SURROUNDING AREA (within 1/2 - 1 mile) CONT.**

<b>STATE UST - State Underground Storage Tank / SRC# 5275</b>		EPA/Agency ID:	N/A
Agency Address:	FLECTO COMPANY, INC. 1000 45TH ST OAKLAND, CA 94608		
Underground Tanks:	2		
Aboveground Tanks:	NOT REPORTED		
Tanks Removed:	NOT REPORTED		
Tank ID:	600017U	Tank Status:	OTHER
Tank Contents:	NOT AVAILABLE	Leak Monitoring:	NOT AVAILABLE
Tank Age:	NOT REPORTED	Tank Piping:	NOT AVAILABLE
Tank Size (Units):	NOT REPORTED (NOT AVAILABLE)	Tank Material:	NOT AVAILABLE
<b>STATE UST - State Underground Storage Tank / SRC# 5855</b>		EPA/Agency ID:	N/A
Agency Address:	FLETO COMPANY INC. 1000 45TH ST OAKLAND, CA 94608		
Underground Tanks:	2		
Aboveground Tanks:	NOT REPORTED		
Tanks Removed:	NOT REPORTED		
Tank ID:	600017U	Tank Status:	ACTIVE/IN SERVICE
Tank Contents:	NOT AVAILABLE	Leak Monitoring:	NOT AVAILABLE
Tank Age:	NOT REPORTED	Tank Piping:	NOT AVAILABLE
Tank Size (Units):	NOT REPORTED (NOT AVAILABLE)	Tank Material:	NOT AVAILABLE
<b>RCRA-SmGen - RCRA-Small Generator / SRC# 5896</b>		EPA ID:	CAD009140054
Agency Address:	FLECTO CO THE INC 1000_45TH ST OAKLAND, CA 94608		
Generator Class:	Generates 100 kg./month but less than 1000 kg./month of non-acutely hazardous waste		
<b>RCRA-Violations / SRC# 5896</b>		EPA ID:	CAD009140054
Agency Address:	FLECTO CO THE INC 1000_45TH ST OAKLAND, CA 94608		
Enforcement Number:	198602200		
Enforcement Agency:	State		
Action Date:	FEBRUARY 20, 1986		
Action Type:	WRITTEN INFORMAL		
Penalty Assessed:	NOT REPORTED		
Penalty Settlement:	NOT REPORTED		
Violation Type:	GENERATOR--OTHER REQUIREMENTS		
Violation Date:	FEBRUARY 20, 1986		
Violation Class:	2		
Actual Compliance Date:	NOT REPORTED		
Scheduled Compliance Date:	MARCH 20, 1986		
<b>STATE LUST - State Leaking Underground Storage Tank / SRC# 6024</b>		EPA/Agency ID:	N/A
Agency Address:	FLECTO COMPANY 1000 45TH ST OAKLAND, CA 94608		
Facility ID:	335		
Leak Report Date:	08/01/97		
Site Assessment Plan Submitted:	01/23/98		
Remediation Event:	EXCAVATE AND DISPOSE		



\* VISTA address includes enhanced city and ZIP.

For more information call VISTA Information Solutions, Inc. at 1 - 800 - 767 - 0403.

Report ID: 662301901

Date of Report: August 3, 1999

Version 2.6.1

Page #265

**SITES IN THE SURROUNDING AREA (within 1/2 - 1 mile) CONT.**

<b>Remediation Status:</b>	LEAK IS SUSPECTED AT SIGHT, BUT NOT CONF
<b>Media Affected:</b>	SOIL ONLY
<b>Lead Agency:</b>	LOCAL AGENCY
<b>Region / District:</b>	SAN FRANCISCO BAY RE
<b>Description / Comment:</b>	COUNTY: ALAMEDA REVIEW DATE: 01/27/98

<b>VISTA Address*:</b>	<b>THE FLECTO COMPANY, INC.</b> <b>1000 045TH</b> <b>EMERYVILLE, CA 94608</b>	<b>VISTA ID#:</b>	4016036
		<b>Distance/Direction:</b>	0.85 MI / SE
		<b>Plotted as:</b>	Point

Map ID  
**116**

<b>STATE UST - State Underground Storage Tank / SRC# 1612</b>	<b>EPA/Agency ID:</b>	N/A
---	-----------------------	-----


<b>Agency Address:</b>	THE FLECTO COMPANY, INC. 1000 045TH OAKLAND, CA 94608		
<b>Underground Tanks:</b>	4		
<b>Aboveground Tanks:</b>	NOT REPORTED		
<b>Tanks Removed:</b>	NOT REPORTED		
<b>Tank ID:</b>	T001U	<b>Tank Status:</b>	ACTIVE/IN SERVICE
<b>Tank Contents:</b>	EMPTY	<b>Leak Monitoring:</b>	Agency Code (')
<b>Tank Age:</b>	NOT REPORTED	<b>Tank Piping:</b>	CATHODIC PROTECTION
<b>Tank Size (Units):</b>	4000 (GALLONS)	<b>Tank Material:</b>	BARE STEEL
<b>Tank ID:</b>	T001U	<b>Tank Status:</b>	ACTIVE/IN SERVICE
<b>Tank Contents:</b>	PETROLEUM	<b>Leak Monitoring:</b>	Agency Code (')
<b>Tank Age:</b>	NOT REPORTED	<b>Tank Piping:</b>	CATHODIC PROTECTION
<b>Tank Size (Units):</b>	8000 (GALLONS)	<b>Tank Material:</b>	BARE STEEL
<b>Tank ID:</b>	T001U	<b>Tank Status:</b>	ACTIVE/IN SERVICE
<b>Tank Contents:</b>	PETROLEUM	<b>Leak Monitoring:</b>	Agency Code (')
<b>Tank Age:</b>	NOT REPORTED	<b>Tank Piping:</b>	CATHODIC PROTECTION
<b>Tank Size (Units):</b>	6000 (GALLONS)	<b>Tank Material:</b>	BARE STEEL
<b>Tank ID:</b>	T001U	<b>Tank Status:</b>	ACTIVE/IN SERVICE
<b>Tank Contents:</b>	PETROLEUM	<b>Leak Monitoring:</b>	Agency Code (')
<b>Tank Age:</b>	NOT REPORTED	<b>Tank Piping:</b>	CATHODIC PROTECTION
<b>Tank Size (Units):</b>	5000 (GALLONS)	<b>Tank Material:</b>	BARE STEEL

<b>VISTA Address*:</b>	<b>WESTRANSCO FREIGHT CO.</b> <b>1270 YERBA BUENA</b> <b>EMERYVILLE, CA 94608</b>	<b>VISTA ID#:</b>	1243278
		<b>Distance/Direction:</b>	0.85 MI / SE
		<b>Plotted as:</b>	Point

Map ID  
**117**

<b>STATE UST - State Underground Storage Tank / SRC# 1612</b>	<b>EPA/Agency ID:</b>	N/A
---	-----------------------	-----

<b>Agency Address:</b>	SAME AS ABOVE		
<b>Underground Tanks:</b>	1		
<b>Aboveground Tanks:</b>	NOT REPORTED		
<b>Tanks Removed:</b>	NOT REPORTED		
<b>Tank ID:</b>	T001U	<b>Tank Status:</b>	ACTIVE/IN SERVICE
<b>Tank Contents:</b>	LEADED GAS	<b>Leak Monitoring:</b>	Agency Code (')
<b>Tank Age:</b>	NOT REPORTED	<b>Tank Piping:</b>	UNKNOWN
<b>Tank Size (Units):</b>	8121 (GALLONS)	<b>Tank Material:</b>	UNKNOWN



\* VISTA address includes enhanced city and ZIP.

For more information call VISTA Information Solutions, Inc. at 1 - 800 - 767 - 0403.

Report ID: 662301901

Date of Report: August 3, 1999

Version 2.6.1

Page #266

**SITES IN THE SURROUNDING AREA (within 1/2 - 1 mile) CONT.**

<b>STATE UST - State Underground Storage Tank / SRC# 5275</b>		EPA/Agency ID:	N/A
<b>Agency Address:</b>	WESTRANSCO FREIGHT CO. 1268 YERBA BUENA AVE EMERYVILLE, CA 94608		
<b>Underground Tanks:</b>	NOT REPORTED		
<b>Aboveground Tanks:</b>	NOT REPORTED		
<b>Tanks Removed:</b>	NOT REPORTED		
<b>Tank ID:</b>	T001U	<b>Tank Status:</b>	REMOVED
<b>Tank Contents:</b>	NOT AVAILABLE	<b>Leak Monitoring:</b>	NOT AVAILABLE
<b>Tank Age:</b>	NOT REPORTED	<b>Tank Piping:</b>	NOT AVAILABLE
<b>Tank Size (Units):</b>	NOT REPORTED (NOT AVAILABLE)	<b>Tank Material:</b>	NOT AVAILABLE

VISTA Address*:	<b>AIRCO TEMECAL</b> 2850 7TH ST BERKELEY, CA 94710	VISTA ID#:	9110
		Distance/Direction:	0.87 MI / N
		Plotted as:	Point

Map ID  
**118**

<b>RCRA-SmGen - RCRA-Small Generator / SRC# 5896</b>		EPA ID:	CAD041843418
<b>Agency Address:</b>	AIRCO TEMECAL 2850 7TH ST BERKELEY, CA 94710		
<b>Generator Class:</b>	Generates 100 kg./month but less than 1000 kg./month of non-acutely hazardous waste		

VISTA Address*:	<b>TEMESCAL</b> 2850 7TH ST. BERKELEY, CA 94710	VISTA ID#:	4570501
		Distance/Direction:	0.87 MI / N
		Plotted as:	Point


Map ID  
**118**

<b>STATE LUST - State Leaking Underground Storage Tank / SRC# 4579</b>		EPA/Agency ID:	N/A
<b>Agency Address:</b>	TEMESCAL 2850 7TH ST BERKELEY, CA 0150078		
<b>Facility ID:</b>	19870223		
<b>Leak Report Date:</b>	19870223		
<b>Contamination Confirmed Date:</b>	000003.*		
<b>Wells Impacted:</b>	0		
<b>Remediation Status:</b>	INACTIVE		
<b>Priority:</b>	NOT ON PRIORITY LIST		
<b>Lead Agency:</b>	SA		
<b>Contact:</b>	SA		

VISTA Address*:	<b>ELECTRON BEAM VAC COATINGS INC</b> 2830 7TH ST BERKELEY, CA 94710	VISTA ID#:	136844
		Distance/Direction:	0.89 MI / N
		Plotted as:	Point

Map ID  
**118**

<b>RCRA-SmGen - RCRA-Small Generator / SRC# 5896</b>		EPA ID:	CAD982516833
<b>Agency Address:</b>	ELECTRON BEAM VAC COATINGS INC 2830 SEVENTH ST BERKELEY, CA 94710		
<b>Generator Class:</b>	Generates 100 kg./month but less than 1000 kg./month of non-acutely hazardous waste		



\* VISTA address includes enhanced city and ZIP.

For more information call VISTA Information Solutions, Inc. at 1 - 800 - 767 - 0403.

Report ID: 662301901

Date of Report: August 3, 1999

Version 2.6.1

Page #267

**SITES IN THE SURROUNDING AREA (within 1/2 - 1 mile) CONT.**

VISTA Address*:	<b>ANAMET LABORATORIES INC</b> <b>2827 7TH ST</b> <b>BERKELEY, CA 94710</b>	VISTA ID#:	21378
		Distance/Direction:	0.89 MI / N
		Plotted as:	Point
<b>RCRA-SmGen - RCRA-Small Generator / SRC# 5896</b>		EPA ID:	CAD981456742
Agency Address:	ANAMET LABORATORIES INC 2827 SEVENTH ST BERKELEY, CA 94710		
Generator Class:	Generates 100 kg./month but less than 1000 kg./month of non-acutely hazardous waste		


Map ID  
**118**

VISTA Address*:	<b>CHRONICLE DEPOT</b> <b>2817 7TH ST</b> <b>BERKELEY, CA 94710</b>	VISTA ID#:	929724
		Distance/Direction:	0.90 MI / N
		Plotted as:	Point

Map ID  
**118**

<b>STATE LUST - State Leaking Underground Storage Tank / SRC# 5032</b>		EPA/Agency ID:	N/A
Agency Address:	CHRONICLE DEPOT 2817 7TH ST BERKELEY, CA 94704		
Facility ID:	01-0396		
Leak Date:	04/23/1985		
Leak Report Date:	04/23/1985		
Leak Detection Method:	TANK CLOSURE		
Leak Cause:	STRUCTURE FAILURE		
Leak Source:	TANK		
Substance:	GASOLINE		
Remediation Event:	NO ACTION TAKEN		
Remediation Event:	HOW STOPPED: CLOSE TANKSTOP DATE: 04/23/1985		
Remediation Status:	LEAK IS SUSPECTED AT SIGHT, BUT NOT CONF		
Media Affected:	SOIL ONLY		
Funding:	FEDERAL		
Description / Comment:	REM 1-K GAS TNK 1985; PER BERK TOXICS CLOSURE PLANNED SOON 9/27/96		

<b>STATE LUST - State Leaking Underground Storage Tank / SRC# 6024</b>		EPA/Agency ID:	N/A
Agency Address:	CHRONICLE DEPOT 2817 7TH ST BERKELEY, CA 94704		
Facility ID:	01-0396		
Leak Report Date:	04/23/85		
Contamination Confirmed Date:	02/27/96		
Remediation Event:	NO ACTION TAKEN		
Remediation Status:	CASE CLOSED		
Media Affected:	SOIL ONLY		
Lead Agency:	CRWQCB ACTIVE CASE		
Region / District:	SAN FRANCISCO BAY RE		
Description / Comment:	COUNTY: ALAMEDAREVIEW DATE: 09/27/96		



**SITES IN THE SURROUNDING AREA (within 1/2 - 1 mile) CONT.**

VISTA Address*:	<b>CHRONICLE DEPOT 2817 7TH BERKELEY, CA 94710</b>	VISTA ID#:	7430980
		Distance/Direction:	0.90 MI / N
		Plotted as:	Point

Map ID  
**118**

<b>CORTESE / SRC# 4840</b>		Agency ID:	01-0396
Agency Address:	<i>CHRONICLE DEPOT 2817 7TH BERKELEY, CA LEAKING TANK</i>		
List Name:	<i>LEAKING TANK</i>		
Site ID:	<i>01-0396</i>		

VISTA Address*:	<b>POLYMER TECHNOLOGY GROUP 2810 SEVENTH ST BERKELEY, CA 94710</b>	VISTA ID#:	7854651
		Distance/Direction:	0.91 MI / N
		Plotted as:	Point

Map ID  
**118**


<b>RCRA-SmGen - RCRA-Small Generator / SRC# 5896</b>		EPA ID:	CAR000034223
Agency Address:	<i>SAME AS ABOVE</i>		
Generator Class:	<i>Generates 100 kg./month but less than 1000 kg./month of non-acutely hazardous waste</i>		

VISTA Address*:	<b>CELIS SERVICE STATION(ALLIANCE 4000 SAN PABLO EMERYVILLE, CA 94608</b>	VISTA ID#:	4504161
		Distance/Direction:	0.87 MI / SE
		Plotted as:	Point

Map ID  
**119**

<b>STATE UST - State Underground Storage Tank / SRC# 1612</b>		EPA/Agency ID:	N/A
---	--	----------------	-----

Agency Address:	<i>SAME AS ABOVE</i>		
Underground Tanks:	<i>6</i>		
Aboveground Tanks:	<i>NOT REPORTED</i>		
Tanks Removed:	<i>NOT REPORTED</i>		
Tank ID:	<i>001U</i>	Tank Status:	<i>ACTIVE/IN SERVICE</i>
Tank Contents:	<i>OIL(NOT SPECIFIED)</i>	Leak Monitoring:	<i>Agency Code (')</i>
Tank Age:	<i>NOT REPORTED</i>	Tank Piping:	<i>UNKNOWN</i>
Tank Size (Units):	<i>600 (GALLONS)</i>	Tank Material:	<i>UNKNOWN</i>
Tank ID:	<i>001U</i>	Tank Status:	<i>ACTIVE/IN SERVICE</i>
Tank Contents:	<i>UNLEADED GAS</i>	Leak Monitoring:	<i>Agency Code (')</i>
Tank Age:	<i>NOT REPORTED</i>	Tank Piping:	<i>UNKNOWN</i>
Tank Size (Units):	<i>2000 (GALLONS)</i>	Tank Material:	<i>OTHER DESCRIPTIONS</i>
Tank ID:	<i>001U</i>	Tank Status:	<i>ACTIVE/IN SERVICE</i>
Tank Contents:	<i>UNLEADED GAS</i>	Leak Monitoring:	<i>Agency Code (')</i>
Tank Age:	<i>NOT REPORTED</i>	Tank Piping:	<i>UNKNOWN</i>
Tank Size (Units):	<i>4000 (GALLONS)</i>	Tank Material:	<i>OTHER DESCRIPTIONS</i>
Tank ID:	<i>001U</i>	Tank Status:	<i>ACTIVE/IN SERVICE</i>
Tank Contents:	<i>UNLEADED GAS</i>	Leak Monitoring:	<i>Agency Code (')</i>
Tank Age:	<i>NOT REPORTED</i>	Tank Piping:	<i>UNKNOWN</i>
Tank Size (Units):	<i>3500 (GALLONS)</i>	Tank Material:	<i>UNKNOWN</i>
Tank ID:	<i>001U</i>	Tank Status:	<i>ACTIVE/IN SERVICE</i>
Tank Contents:	<i>DIESEL</i>	Leak Monitoring:	<i>Agency Code (')</i>
Tank Age:	<i>NOT REPORTED</i>	Tank Piping:	<i>UNKNOWN</i>
Tank Size (Units):	<i>7500 (GALLONS)</i>	Tank Material:	<i>OTHER DESCRIPTIONS</i>



\* VISTA address includes enhanced city and ZIP.

For more information call VISTA Information Solutions, Inc. at 1 - 800 - 767 - 0403.

Report ID: 662301901

Date of Report: August 3, 1999

Version 2.6.1

Page #269



**SITES IN THE SURROUNDING AREA (within 1/2 - 1 mile) CONT.**

<b>Tank ID:</b>	001U	<b>Tank Status:</b>	ACTIVE/IN SERVICE
<b>Tank Contents:</b>	LEADED GAS	<b>Leak Monitoring:</b>	Agency Code ( )
<b>Tank Age:</b>	NOT REPORTED	<b>Tank Piping:</b>	UNKNOWN
<b>Tank Size (Units):</b>	6000 (GALLONS)	<b>Tank Material:</b>	OTHER DESCRIPTIONS

<b>STATE UST - State Underground Storage Tank / SRC# 5275</b>		<b>EPA/Agency ID:</b>	N/A
<b>Agency Address:</b>	CELIS SERVICE STATION 4000 SAN PABLO AVE EMERYVILLE, CA 94608		
<b>Underground Tanks:</b>	NOT REPORTED		
<b>Aboveground Tanks:</b>	NOT REPORTED		
<b>Tanks Removed:</b>	NOT REPORTED		

<b>Tank ID:</b>	001U	<b>Tank Status:</b>	REMOVED
<b>Tank Contents:</b>	NOT AVAILABLE	<b>Leak Monitoring:</b>	NOT AVAILABLE
<b>Tank Age:</b>	NOT REPORTED	<b>Tank Piping:</b>	NOT AVAILABLE
<b>Tank Size (Units):</b>	NOT REPORTED (NOT AVAILABLE)	<b>Tank Material:</b>	NOT AVAILABLE

<b>STATE LUST - State Leaking Underground Storage Tank / SRC# 6024</b>		<b>EPA/Agency ID:</b>	N/A
<b>Agency Address:</b>	CELIS SERVICE STATION 4000 SAN PABLO AVE EMERYVILLE, CA 94608		
<b>Facility ID:</b>	567		
<b>Leak Report Date:</b>	01/17/94		
<b>Contamination Confirmed Date:</b>	07/06/94		
<b>Remediation Event:</b>	EXCAVATE AND DISPOSE		
<b>Remediation Status:</b>	PRELIMINARY SITE ASSESSMENT WORKPLAN REQ		
<b>Media Affected:</b>	OTHER GROUND WATER		
<b>Lead Agency:</b>	LOCAL AGENCY		
<b>Region / District:</b>	SAN FRANCISCO BAY RE		
<b>Description / Comment:</b>	COUNTY: ALAMEDA REVIEW DATE: 11/07/97		

<b>VISTA Address*:</b>	<b>CELIS ALLIANCE FUELING ST</b> 4000 SAN PABLO EMERYVILLE, CA 94608	<b>VISTA ID#:</b>	5358081
		<b>Distance/Direction:</b>	0.87 MI- SE
		<b>Plotted as:</b>	Point

Map ID  
**119**

<b>CORTESE / SRC# 4840</b>		<b>Agency ID:</b>	01-1938
<b>Agency Address:</b>	SAME AS ABOVE		
<b>List Name:</b>	LEAKING TANK		
<b>Site ID:</b>	01-1938		

<b>STATE LUST - State Leaking Underground Storage Tank / SRC# 5032</b>		<b>EPA/Agency ID:</b>	N/A
<b>Agency Address:</b>	CELIS ALLIANCE FUELING STATION 4000 SAN PABLO AVE EMERYVILLE, CA 94608		
<b>Facility ID:</b>	01-1938		
<b>Leak Date:</b>	07/15/1993		
<b>Leak Report Date:</b>	07/06/1994		
<b>Leak Detection Method:</b>	OTHER MEANS		
<b>Leak Cause:</b>	OTHER CAUSE		
<b>Leak Source:</b>	TANK		
<b>Remediation Event:</b>	EXCAVATE AND DISPOSE		
<b>Remediation Event:</b>	HOW STOPPED: REMOVE CONTENTS		



\* VISTA address includes enhanced city and ZIP.

For more information call VISTA Information Solutions, Inc. at 1 - 800 - 767 - 0403.

Report ID: 662301901

Date of Report: August 3, 1999

Version 2.6.1

Page #270

**SITES IN THE SURROUNDING AREA (within 1/2 - 1 mile) CONT.**

<b>Remediation Status:</b>	<i>LEAK IS SUSPECTED AT SIGHT, BUT NOT CONF</i>
<b>Media Affected:</b>	<i>SOIL ONLY</i>
<b>Funding:</b>	<i>FEDERAL</i>

VISTA Address*:	<b>CLIPPER EXXPRESS COMPANY 3871 SAN PABLO EMERYVILLE, CA 94608</b>	VISTA ID#:	3202977
		Distance/Direction:	0.90 MI / SE
		Plotted as:	Point

Map ID  
**119**

<b>STATE UST - State Underground Storage Tank / SRC# 1612</b>		EPA/Agency ID:	N/A
<b>Agency Address:</b>	<i>SAME AS ABOVE</i>		
<b>Underground Tanks:</b>	<i>1</i>		
<b>Aboveground Tanks:</b>	<i>NOT REPORTED</i>		
<b>Tanks Removed:</b>	<i>NOT REPORTED</i>		

<b>Tank ID:</b>	<i>U001U</i>	<b>Tank Status:</b>	<i>CLOSED REMOVED</i>
<b>Tank Contents:</b>	<i>DIESEL</i>	<b>Leak Monitoring:</b>	<i>Agency Code (')</i>
<b>Tank Age:</b>	<i>NOT REPORTED</i>	<b>Tank Piping:</b>	<i>UNKNOWN</i>
<b>Tank Size (Units):</b>	<i>10000 (GALLONS)</i>	<b>Tank Material:</b>	<i>UNKNOWN</i>

<b>STATE UST - State Underground Storage Tank / SRC# 5275</b>		EPA/Agency ID:	N/A
<b>Agency Address:</b>	<i>CLIPPER EXPRESS 3871 SAN PABLO AVE OAKLAND, CA 94608</i>		
<b>Underground Tanks:</b>	<i>NOT REPORTED</i>		
<b>Aboveground Tanks:</b>	<i>NOT REPORTED</i>		
<b>Tanks Removed:</b>	<i>NOT REPORTED</i>		


<b>Tank ID:</b>	<i>U001U</i>	<b>Tank Status:</b>	<i>REMOVED</i>
<b>Tank Contents:</b>	<i>NOT AVAILABLE</i>	<b>Leak Monitoring:</b>	<i>NOT AVAILABLE</i>
<b>Tank Age:</b>	<i>NOT REPORTED</i>	<b>Tank Piping:</b>	<i>NOT AVAILABLE</i>
<b>Tank Size (Units):</b>	<i>NOT REPORTED (NOT AVAILABLE)</i>	<b>Tank Material:</b>	<i>NOT AVAILABLE</i>

VISTA Address*:	<b>HOTEL RITZ 3874 SAN PABLO AVE EMERYVILLE, CA 94608</b>	VISTA ID#:	8594675
		Distance/Direction:	0.90 MI / SE
		Plotted as:	Point

Map ID  
**119**

<b>STATE UST - State Underground Storage Tank / SRC# 5275</b>		EPA/Agency ID:	N/A
<b>Agency Address:</b>	<i>SAME AS ABOVE</i>		
<b>Underground Tanks:</b>	<i>NOT REPORTED</i>		
<b>Aboveground Tanks:</b>	<i>NOT REPORTED</i>		
<b>Tanks Removed:</b>	<i>NOT REPORTED</i>		

<b>Tank ID:</b>	<i>T001U</i>	<b>Tank Status:</b>	<i>REMOVED</i>
<b>Tank Contents:</b>	<i>NOT AVAILABLE</i>	<b>Leak Monitoring:</b>	<i>NOT AVAILABLE</i>
<b>Tank Age:</b>	<i>NOT REPORTED</i>	<b>Tank Piping:</b>	<i>NOT AVAILABLE</i>
<b>Tank Size (Units):</b>	<i>NOT REPORTED (NOT AVAILABLE)</i>	<b>Tank Material:</b>	<i>NOT AVAILABLE</i>



\* VISTA address includes enhanced city and ZIP.

For more information call VISTA Information Solutions, Inc. at 1 - 800 - 767 - 0403.

Report ID: 662301901

Date of Report: August 3, 1999

Version 2.6.1

Page #271

**SITES IN THE SURROUNDING AREA (within 1/2 - 1 mile) CONT.**

VISTA Address*:	<b>K P CORPORATION OAKLAND</b> <b>1000 43RD ST</b> <b>EMERYVILLE, CA 94608</b>	VISTA ID#:	6922020
		Distance/Direction:	0.87 MI / SE
		Plotted as:	Point

Map ID

**120**

<b>RCRA-SmGen - RCRA-Small Generator / SRC# 5896</b>	EPA ID:	CAR000016493
<b>Agency Address:</b>	<i>K P CORPORATION OAKLAND</i> <i>1000 43RD ST</i> <i>OAKLAND, CA 946083623</i>	
<b>Generator Class:</b>	<i>Generates 100 kg./month but less than 1000 kg./month of non-acutely hazardous waste</i>	

VISTA Address*:	<b>OAKLAND NATIONAL ENGRAVING</b> <b>1001 42ND ST</b> <b>EMERYVILLE, CA 94608</b>	VISTA ID#:	930251
		Distance/Direction:	0.87 MI / SE
		Plotted as:	Point


Map ID

**120**

<b>STATE LUST - State Leaking Underground Storage Tank / SRC# 4579</b>	EPA/Agency ID:	N/A
<b>Agency Address:</b>	<i>OAKLAND NATIONAL ENGRAVING</i> <i>1001 42ND ST</i> <i>OAKLAND, CA 94607</i>	
<b>Facility ID:</b>	<i>0150137</i>	
<b>Leak Report Date:</b>	<i>19880917</i>	
<b>Contamination Confirmed Date:</b>	<i>000003.*</i>	
<b>Wells Impacted:</b>	<i>0</i>	
<b>Remediation Status:</b>	<i>INACTIVE</i>	
<b>Priority:</b>	<i>NOT ON PRIORITY LIST</i>	
<b>Lead Agency:</b>	<i>SA</i>	
<b>Contact:</b>	<i>SA</i>	

<b>STATE LUST - State Leaking Underground Storage Tank / SRC# 5032</b>	EPA/Agency ID:	N/A
<b>Agency Address:</b>	<i>OAKLAND NATIONAL ENGRAVERS</i> <i>1001 42ND ST</i> <i>OAKLAND, CA 94608</i>	
<b>Facility ID:</b>	<i>01-1791</i>	
<b>Leak Date:</b>	<i>04/04/1988</i>	
<b>Site Assessment Began:</b>	<i>03/18/1998</i>	
<b>Leak Detection Method:</b>	<i>TANK CLOSURE</i>	
<b>Leak Cause:</b>	<i>UNKNOWN</i>	
<b>Leak Source:</b>	<i>UNKNOWN</i>	
<b>Substance:</b>	<i>GASOLINE</i>	
<b>Remediation Event:</b>	<i>NO ACTION TAKEN</i>	
<b>Remediation Event:</b>	<i>HOW STOPPED: CLOSE TANKSTOP DATE: 04/04/1988</i>	
<b>Remediation Status:</b>	<i>PRELIMINARY SITE ASSESSMENT UNDERWAY</i>	
<b>Media Affected:</b>	<i>OTHER GROUND WATER</i>	
<b>Funding:</b>	<i>FEDERAL</i>	
<b>Description / Comment:</b>	<i>FROM COUNTY LIST</i>	

<b>STATE UST - State Underground Storage Tank / SRC# 5275</b>	EPA/Agency ID:	N/A
<b>Agency Address:</b>	<i>OAKLAND NATIONAL ENGRAVING CO.</i> <i>1001 42ND ST</i> <i>OAKLAND, CA 94608</i>	
<b>Underground Tanks:</b>	<i>1</i>	
<b>Aboveground Tanks:</b>	<i>NOT REPORTED</i>	
<b>Tanks Removed:</b>	<i>NOT REPORTED</i>	



\* VISTA address includes enhanced city and ZIP.

For more information call VISTA Information Solutions, Inc. at 1 - 800 - 767 - 0403.

Report ID: 662301901

Date of Report: August 3, 1999

Version 2.6.1

Page #272

**SITES IN THE SURROUNDING AREA (within 1/2 - 1 mile) CONT.**

<b>Tank ID:</b>	<i>T001U</i>	<b>Tank Status:</b>	<i>OTHER</i>
<b>Tank Contents:</b>	<i>NOT AVAILABLE</i>	<b>Leak Monitoring:</b>	<i>NOT AVAILABLE</i>
<b>Tank Age:</b>	<i>NOT REPORTED</i>	<b>Tank Piping:</b>	<i>NOT AVAILABLE</i>
<b>Tank Size (Units):</b>	<i>NOT REPORTED (NOT AVAILABLE)</i>	<b>Tank Material:</b>	<i>NOT AVAILABLE</i>

<b>STATE UST - State Underground Storage Tank / SRC# 5855</b>		<b>EPA/Agency ID:</b>	<i>N/A</i>
<b>Agency Address:</b>	<i>OAKLAND NATIONAL ENGRAVING CO. 4001 42ND ST OAKLAND, CA 94608</i>		
<b>Underground Tanks:</b>	<i>NOT REPORTED</i>		
<b>Aboveground Tanks:</b>	<i>NOT REPORTED</i>		
<b>Tanks Removed:</b>	<i>NOT REPORTED</i>		

<b>Tank ID:</b>	<i>T001U</i>	<b>Tank Status:</b>	<i>INACTIVE</i>
<b>Tank Contents:</b>	<i>NOT AVAILABLE</i>	<b>Leak Monitoring:</b>	<i>NOT AVAILABLE</i>
<b>Tank Age:</b>	<i>NOT REPORTED</i>	<b>Tank Piping:</b>	<i>NOT AVAILABLE</i>
<b>Tank Size (Units):</b>	<i>NOT REPORTED (NOT AVAILABLE)</i>	<b>Tank Material:</b>	<i>NOT AVAILABLE</i>

<b>STATE LUST - State Leaking Underground Storage Tank / SRC# 6024</b>		<b>EPA/Agency ID:</b>	<i>N/A</i>
<b>Agency Address:</b>	<i>OAKLAND NATIONAL ENGRAVERS 1001 42ND ST OAKLAND, CA 94608</i>		
<b>Facility ID:</b>	<i>805</i>		
<b>Leak Report Date:</b>	<i>04/04/88</i>		
<b>Site Assessment Began:</b>	<i>03/18/98</i>		
<b>Remediation Event:</b>	<i>NO ACTION TAKEN</i>		
<b>Remediation Status:</b>	<i>PRELIMINARY SITE ASSESSMENT UNDERWAY</i>		
<b>Media Affected:</b>	<i>OTHER GROUND WATER</i>		
<b>Lead Agency:</b>	<i>LOCAL AGENCY</i>		
<b>Region / District:</b>	<i>SAN FRANCISCO BAY RE</i>		
<b>Description / Comment:</b>	<i>COUNTY: ALAMEDA REVIEW DATE: 04/12/96</i>		

<b>VISTA Address*:</b>	<b>OAKLAND NATIONAL ENGRAVER 1001 42ND EMERYVILLE, CA 94608</b>	<b>VISTA ID#:</b>	<i>7430684</i>
		<b>Distance/Direction:</b>	<i>0.87 MI / SE</i>
		<b>Plotted as:</b>	<i>Point</i>


Map ID  
**120**

<b>CORTESE / SRC# 4840</b>		<b>Agency ID:</b>	<i>01-1791</i>
<b>Agency Address:</b>	<i>OAKLAND NATIONAL ENGRAVER 1001 42ND OAKLAND, CA 94608</i>		
<b>List Name:</b>	<i>LEAKING TANK</i>		
<b>Site ID:</b>	<i>01-1791</i>		

<b>VISTA Address*:</b>	<b>GROW GP OAKLAND NATL ENGR 41ST 42ND ST OAKLAND, CA 94601</b>	<b>VISTA ID#:</b>	<i>6848130</i>
		<b>Distance/Direction:</b>	<i>0.93 MI / SE</i>
		<b>Plotted as:</b>	<i>Point</i>

Map ID  
**120**

<b>CORTESE / SRC# 4840</b>		<b>Agency ID:</b>	<i>01-0727</i>
<b>Agency Address:</b>	<i>SAME AS ABOVE</i>		
<b>List Name:</b>	<i>LEAKING TANK</i>		
<b>Site ID:</b>	<i>01-0727</i>		



\* VISTA address includes enhanced city and ZIP.

For more information call VISTA Information Solutions, Inc. at 1 - 800 - 767 - 0403.

Report ID: 662301901

Date of Report: August 3, 1999

Version 2.6.1

Page #273

**SITES IN THE SURROUNDING AREA (within 1/2 - 1 mile) CONT.**

Map ID

**121**

VISTA Address*:	<b>1X FIDELITY ROOF CO</b> <b>1075 40TH ST</b> <b>EMERYVILLE, CA 94608</b>	VISTA ID#:	1248478
		Distance/Direction:	0.87 MI / SE
		Plotted as:	Point

<b>STATE LUST - State Leaking Underground Storage Tank / SRC# 5032</b>	EPA/Agency ID:	N/A
--	----------------	-----

<b>Agency Address:</b>	<i>FIDELITY ROOF COMPANY 1075 40TH ST OAKLAND, CA 94601 01-2301</i>
<b>Facility ID:</b>	
<b>Leak Date:</b>	<i>12/19/1995</i>
<b>Leak Report Date:</b>	<i>10/10/1996</i>
<b>Remediation Start Date:</b>	<i>03/16/1998</i>
<b>Leak Detection Method:</b>	<i>TANK CLOSURE</i>
<b>Leak Cause:</b>	<i>UNKNOWN</i>
<b>Leak Source:</b>	<i>TANK</i>
<b>Substance:</b>	<i>GASOLINEDIESEL</i>
<b>Remediation Event:</b>	<i>EXCAVATE AND DISPOSE</i>
<b>Remediation Event:</b>	<i>HOW STOPPED: CLOSE TANKSTOP DATE: 12/19/1995</i>
<b>Remediation Status:</b>	<i>REMEDIAL ACTION UNDERWAY</i>
<b>Media Affected:</b>	<i>OTHER GROUND WATER</i>

<b>STATE UST - State Underground Storage Tank / SRC# 5275</b>	EPA/Agency ID:	N/A
---	----------------	-----


<b>Agency Address:</b>	<i>FIDELITY ROOF COMPANY 1075 40TH ST OAKLAND, CA 94608</i>		
<b>Underground Tanks:</b>	<i>NOT REPORTED</i>		
<b>Aboveground Tanks:</b>	<i>NOT REPORTED</i>		
<b>Tanks Removed:</b>	<i>NOT REPORTED</i>		
<b>Tank ID:</b>	<i>T001U</i>	<b>Tank Status:</b>	<i>REMOVED</i>
<b>Tank Contents:</b>	<i>NOT AVAILABLE</i>	<b>Leak Monitoring:</b>	<i>NOT AVAILABLE</i>
<b>Tank Age:</b>	<i>NOT REPORTED</i>	<b>Tank Piping:</b>	<i>NOT AVAILABLE</i>
<b>Tank Size (Units):</b>	<i>NOT REPORTED (NOT AVAILABLE)</i>	<b>Tank Material:</b>	<i>NOT AVAILABLE</i>

<b>RCRA-SmGen - RCRA-Small Generator / SRC# 5896</b>	EPA ID:	CAD982442873
--	---------	--------------

<b>Agency Address:</b>	<i>FIDELITY ROOF CO 1075 40TH ST OAKLAND, CA 94608</i>
<b>Generator Class:</b>	<i>Generates 100 kg./month but less than 1000 kg./month of non-acutely hazardous waste</i>

<b>STATE LUST - State Leaking Underground Storage Tank / SRC# 6024</b>	EPA/Agency ID:	N/A
--	----------------	-----

<b>Agency Address:</b>	<i>FIDELITY ROOF COMPANY 1075 40TH ST OAKLAND, CA 94608</i>
<b>Facility ID:</b>	<i>3341</i>
<b>Leak Report Date:</b>	<i>10/11/98</i>
<b>Remediation Start Date:</b>	<i>03/16/98</i>
<b>Substance:</b>	<i>DIESEL</i>
<b>Remediation Event:</b>	<i>EXCAVATE AND DISPOSE</i>
<b>Remediation Status:</b>	<i>LEAK IS SUSPECTED AT SIGHT, BUT NOT CONF</i>
<b>Media Affected:</b>	<i>OTHER GROUND WATER</i>
<b>Lead Agency:</b>	<i>LOCAL AGENCY</i>
<b>Region / District:</b>	<i>SAN FRANCISCO BAY RE</i>
<b>Description / Comment:</b>	<i>COUNTY: ALAMEDAREVIEW DATE: 01/28/99</i>



\* VISTA address includes enhanced city and ZIP.

For more information call VISTA Information Solutions, Inc. at 1 - 800 - 767 - 0403.

Report ID: 662301901

Date of Report: August 3, 1999

Version 2.6.1

Page #214

**SITES IN THE SURROUNDING AREA (within 1/2 - 1 mile) CONT.**

VISTA Address*:	<b>FIDELITY ROOF COMPANY</b> 1075 040TH EMERYVILLE, CA 94608	VISTA ID#:	4016027
		Distance/Direction:	0.89 MI / SE
		Plotted as:	Point
<b>STATE UST - State Underground Storage Tank / SRC# 1612</b>		EPA/Agency ID:	N/A
Agency Address:		FIDELITY ROOF COMPANY 1075 040TH OAKLAND, CA 94608	
Underground Tanks:		1	
Aboveground Tanks:		NOT REPORTED	
Tanks Removed:		NOT REPORTED	
Tank ID:	T001U	Tank Status:	ACTIVE/IN SERVICE
Tank Contents:	LEADED GAS	Leak Monitoring:	Agency Code (')
Tank Age:	NOT REPORTED	Tank Piping:	UNKNOWN
Tank Size (Units):	NOT REPORTED (GALLONS)	Tank Material:	UNKNOWN

Map ID  
**121**

VISTA Address*:	<b>XOMA CORPORATION</b> 2840 8TH ST BERKELEY, CA 94710	VISTA ID#:	478259
		Distance/Direction:	0.89 MI / N
		Plotted as:	Point
<b>RCRA-LgGen - RCRA-Large Generator / SRC# 5896</b>		EPA ID:	CAD981456460
Agency Address:		XOMA CORP 2840 8TH ST BERKELEY, CA 94710	
Generator Class:		Generates at least 1000 kg./month of non-acutely hazardous waste ( or 1 kg./month of acutely hazardous waste).	


Map ID  
**122**

VISTA Address*:	<b>PERFECTION LTD. BODY SHOP</b> 2824 8TH ST BERKELEY, CA 94710	VISTA ID#:	325777
		Distance/Direction:	0.90 MI / N
		Plotted as:	Point
<b>RCRA-SmGen - RCRA-Small Generator / SRC# 5896</b>		EPA ID:	CAD109232389
Agency Address:		PERFECTION LTD. BODY SHOP 2824 EIGHTH STREET BERKELEY, CA 94710	
Generator Class:		Generates 100 kg./month but less than 1000 kg./month of non-acutely hazardous waste	

Map ID  
**122**

VISTA Address*:	<b>FRANK W. DUNNE COMPANY</b> 1007 041ST EMERYVILLE, CA 94608	VISTA ID#:	4016028
		Distance/Direction:	0.89 MI / SE
		Plotted as:	Point
<b>STATE UST - State Underground Storage Tank / SRC# 1612</b>		EPA/Agency ID:	N/A
Agency Address:		FRANK W. DUNNE COMPANY 1007 041ST OAKLAND, CA 94608	
Underground Tanks:		4	
Aboveground Tanks:		NOT REPORTED	
Tanks Removed:		NOT REPORTED	
Tank ID:	T001U	Tank Status:	OTHER
Tank Contents:	UNKNOWN	Leak Monitoring:	Agency Code (')
Tank Age:	NOT REPORTED	Tank Piping:	UNKNOWN
Tank Size (Units):	2000 (GALLONS)	Tank Material:	BARE STEEL

Map ID  
**123**



\* VISTA address includes enhanced city and ZIP.

For more information call VISTA Information Solutions, Inc. at 1 - 800 - 767 - 0403.

Report ID: 662301901

Date of Report: August 3, 1999

Version 2.6.1

Page #275

**SITES IN THE SURROUNDING AREA (within 1/2 - 1 mile) CONT.**

<b>Tank ID:</b>	T001U	<b>Tank Status:</b>	OTHER
<b>Tank Contents:</b>	UNKNOWN	<b>Leak Monitoring:</b>	Agency Code (')
<b>Tank Age:</b>	NOT REPORTED	<b>Tank Piping:</b>	UNKNOWN
<b>Tank Size (Units):</b>	3000 (GALLONS)	<b>Tank Material:</b>	BARE STEEL
<b>Tank ID:</b>	T001U	<b>Tank Status:</b>	OTHER
<b>Tank Contents:</b>	UNKNOWN	<b>Leak Monitoring:</b>	Agency Code (')
<b>Tank Age:</b>	NOT REPORTED	<b>Tank Piping:</b>	UNKNOWN
<b>Tank Size (Units):</b>	3000 (GALLONS)	<b>Tank Material:</b>	BARE STEEL
<b>Tank ID:</b>	T001U	<b>Tank Status:</b>	OTHER
<b>Tank Contents:</b>	UNKNOWN	<b>Leak Monitoring:</b>	Agency Code (')
<b>Tank Age:</b>	NOT REPORTED	<b>Tank Piping:</b>	UNKNOWN
<b>Tank Size (Units):</b>	6000 (GALLONS)	<b>Tank Material:</b>	BARE STEEL

<b>VISTA Address*:</b>	<b>FRANK W. DUNNE CO. 1007 41ST ST EMERYVILLE, CA 94608</b>	<b>VISTA ID#:</b>	129416
		<b>Distance/Direction:</b>	0.89 MI / SE
		<b>Plotted as:</b>	Point

Map ID  
**123**

<b>STATE UST - State Underground Storage Tank / SRC# 5275</b>		<b>EPA/Agency ID:</b>	N/A
<b>Agency Address:</b>	FRANK W. DUNNE CO. 1007 41ST ST OAKLAND, CA 94608		
<b>Underground Tanks:</b>	NOT REPORTED		
<b>Aboveground Tanks:</b>	NOT REPORTED		
<b>Tanks Removed:</b>	NOT REPORTED		

<b>Tank ID:</b>	600017U	<b>Tank Status:</b>	REMOVED
<b>Tank Contents:</b>	NOT AVAILABLE	<b>Leak Monitoring:</b>	NOT AVAILABLE
<b>Tank Age:</b>	NOT REPORTED	<b>Tank Piping:</b>	NOT AVAILABLE
<b>Tank Size (Units):</b>	NOT REPORTED (NOT AVAILABLE)	<b>Tank Material:</b>	NOT AVAILABLE

<b>RCRA-SmGen - RCRA-Small Generator / SRC# 5896</b>		<b>EPA ID:</b>	CAD009118597
<b>Agency Address:</b>	DUNNE FRANK W COMPANY# 1007 41ST ST OAKLAND, CA 94662		
<b>Generator Class:</b>	Generates 100 kg./month but less than 1000 kg./month of non-acutely hazardous waste		

<b>VISTA Address*:</b>	<b>DUNNE QUALITY PAINTS 1007 41ST OAKLAND, CA 94601</b>	<b>VISTA ID#:</b>	7430678
		<b>Distance/Direction:</b>	0.89 MI / SE
		<b>Plotted as:</b>	Point

Map ID  
**123**

<b>CORTESE / SRC# 4840</b>		<b>Agency ID:</b>	01-1827
<b>Agency Address:</b>	DUNNE QUALITY PAINTS 1007 41ST OAKLAND, CA 94608		
<b>List Name:</b>	LEAKING TANK		
<b>Site ID:</b>	01-1827		



\* VISTA address includes enhanced city and ZIP.

For more information call VISTA Information Solutions, Inc. at 1 - 800 - 767 - 0403.

Report ID: 662301901

Date of Report: August 3, 1999

Version 2.6.1

Page #276

**SITES IN THE SURROUNDING AREA (within 1/2 - 1 mile) CONT.**

Map ID  
**123**

VISTA Address*:	<b>DUNNE QUALITY PAINTS 1007 41ST ST EMERYVILLE, CA 94608</b>	VISTA ID#:	930125
		Distance/Direction:	0.89 MI / SE
		Plotted as:	Point

<b>STATE LUST - State Leaking Underground Storage Tank / SRC# 4579</b>	EPA/Agency ID:	N/A
--	----------------	-----


Agency Address:	<i>DUNN QUALITY PAINTS 1007 41ST ST OAKLAND, CA 94607</i>
Facility ID:	<i>01S0112</i>
Leak Report Date:	<i>19940124</i>
Contamination Confirmed Date:	<i>000003.*</i>
Wells Impacted:	<i>0</i>
Remediation Status:	<i>INACTIVE</i>
Priority:	<i>NOT ON PRIORITY LIST</i>
Lead Agency:	<i>SA</i>
Contact:	<i>SA</i>
Description / Comment:	<i>UNDERGROUND TANKS</i>

<b>STATE LUST - State Leaking Underground Storage Tank / SRC# 5032</b>	EPA/Agency ID:	N/A
--	----------------	-----

Agency Address:	<i>DUNNE QUALITY PAINTS 1007 41ST ST OAKLAND, CA 94608</i>
Facility ID:	<i>01-1827</i>
Leak Date:	<i>02/16/1988</i>
Leak Report Date:	<i>02/16/1988</i>
Leak Detection Method:	<i>TANK CLOSURE</i>
Leak Cause:	<i>STRUCTURE FAILURE</i>
Leak Source:	<i>TANK</i>
Substance:	<i>PAINT THINNERS/SOLVENTS-VOC</i>
Remediation Event:	<i>NO ACTION TAKEN</i>
Remediation Event:	<i>HOW STOPPED: CLOSE TANK/STOP DATE: 02/16/1988</i>
Remediation Status:	<i>PRELIMINARY SITE ASSESSMENT UNDERWAY</i>
Media Affected:	<i>OTHER GROUND WATER</i>
Funding:	<i>FEDERAL</i>
Description / Comment:	<i>NBC(SOLVENTS)CASE ALSO-SEE 01NBC0013;LOP UPDATE-10/21/93</i>
Description / Comment:	<i>SEE ALSO 01S0112</i>

<b>STATE LUST - State Leaking Underground Storage Tank / SRC# 6024</b>	EPA/Agency ID:	N/A
--	----------------	-----

Agency Address:	<i>DUNNE QUALITY PAINTS 1007 41ST ST OAKLAND, CA 94608</i>
Facility ID:	<i>608</i>
Leak Report Date:	<i>02/16/88</i>
Substance:	<i>SOLVENTS-VOC</i>
Remediation Event:	<i>NO ACTION TAKEN</i>
Remediation Status:	<i>PRELIMINARY SITE ASSESSMENT UNDERWAY</i>
Media Affected:	<i>OTHER GROUND WATER</i>
Lead Agency:	<i>LOCAL AGENCY</i>
Region / District:	<i>SAN FRANCISCO BAY RE</i>
Description / Comment:	<i>COUNTY: ALAMEDA REVIEW DATE: 02/29/96</i>



\* VISTA address includes enhanced city and ZIP.

For more information call VISTA Information Solutions, Inc. at 1 - 800 - 767 - 0403.

Report ID: 662301901

Date of Report: August 3, 1999

Version 2.5.1

Page #277



**SITES IN THE SURROUNDING AREA (within 1/2 - 1 mile) CONT.**

VISTA Address*:	<b>BOYSEN PAINT 1001 41ST ST EMERYVILLE, CA 94608</b>	VISTA ID#:	3781176
		Distance/Direction:	0.91 MI / SE
		Plotted as:	Point


Map ID  
**123**

<b>STATE LUST - State Leaking Underground Storage Tank / SRC# 5032</b>	EPA/Agency ID:	N/A
Agency Address:	SAME AS ABOVE	
Facility ID:	01-0527	
Leak Date:	07/13/1992	
Leak Report Date:	07/13/1992	
Site Assessment Plan Submitted:	07/13/1992	
Leak Detection Method:	TANK CLOSURE	
Leak Cause:	STRUCTURE FAILURE	
Leak Source:	TANK	
Substance:	GASOLINEMINERAL SPIRITS	
Remediation Event:	NO ACTION TAKEN	
Remediation Event:	HOW STOPPED: CLOSE TANKSTOP DATE: 07/13/1992	
Remediation Status:	PRELIMINARY SITE ASSESSMENT WORKPLAN REQ	
Media Affected:	OTHER GROUND WATER	
Funding:	FEDERAL	
Description / Comment:	POSS OFFSITE CONT FROM DUNN PAINTS;SOME SOLVTS; SENT FILE TO LOP8/94	

<b>STATE LUST - State Leaking Underground Storage Tank / SRC# 6024</b>	EPA/Agency ID:	N/A
Agency Address:	SAME AS ABOVE	
Facility ID:	01-0527	
Leak Report Date:	07/13/92	
Site Assessment Plan Submitted:	07/13/92	
Substance:	MINERAL SPIRITS	
Remediation Event:	NO ACTION TAKEN	
Remediation Status:	PRELIMINARY SITE ASSESSMENT WORKPLAN REQ	
Media Affected:	OTHER GROUND WATER	
Lead Agency:	LOCAL AGENCY	
Region / District:	SAN FRANCISCO BAY RE	
Description / Comment:	COUNTY: ALAMEDAREVIEW DATE: 09/29/92	

VISTA Address*:	<b>BOYSEN PAINT 1001 41ST EMERYVILLE, CA 94608</b>	VISTA ID#:	7430677
		Distance/Direction:	0.91 MI / SE
		Plotted as:	Point
<b>CORTESE / SRC# 4840</b>	Agency ID:	01-0527	
Agency Address:	BOYSEN PAINT 1001 41ST EMERYVILLE, CA		
List Name:	LEAKING TANK		
Site ID:	01-0527		

Map ID  
**123**



\* VISTA address includes enhanced city and ZIP.

For more information call VISTA Information Solutions, Inc. at 1 - 800 - 767 - 0403.

Report ID: 662301901

Date of Report: August 3, 1999

Version 2.6.1

Page #278

**SITES IN THE SURROUNDING AREA (within 1/2 - 1 mile) CONT.**

VISTA Address*:	<b>OWNER/OPERATOR</b> <b>4055 LINDEN ST</b> <b>EMERYVILLE, CA 94608</b>	VISTA ID#:	8581951
		Distance/Direction:	0.91 MI / SE
		Plotted as:	Point

Map ID  
**123**

<b>STATE UST - State Underground Storage Tank / SRC# 5275</b>	EPA/Agency ID:	N/A
---	----------------	-----

<b>Agency Address:</b>	<i>OWNER/OPERATOR 4055 LINDEN ST OAKLAND, CA 94608</i>		
<b>Underground Tanks:</b>	<i>NOT REPORTED</i>		
<b>Aboveground Tanks:</b>	<i>NOT REPORTED</i>		
<b>Tanks Removed:</b>	<i>NOT REPORTED</i>		
<b>Tank ID:</b>	<i>43</i>	<b>Tank Status:</b>	<i>OTHER</i>
<b>Tank Contents:</b>	<i>NOT AVAILABLE</i>	<b>Leak Monitoring:</b>	<i>NOT AVAILABLE</i>
<b>Tank Age:</b>	<i>NOT REPORTED</i>	<b>Tank Piping:</b>	<i>NOT AVAILABLE</i>
<b>Tank Size (Units):</b>	<i>NOT REPORTED (NOT AVAILABLE)</i>	<b>Tank Material:</b>	<i>NOT AVAILABLE</i>

VISTA Address*:	<b>CALIFORNIA LINEN RENTAL</b> <b>989 41ST</b> <b>EMERYVILLE, CA 94608</b>	VISTA ID#:	7430681
		Distance/Direction:	0.93 MI / SE
		Plotted as:	Point

Map ID  
**123**

<b>CORTESE / SRC# 4840</b>	Agency ID:	01-0267
----------------------------	------------	---------

<b>Agency Address:</b>	<i>CALIFORNIA LINEN RENTAL 989 41ST OAKLAND, CA 946080000</i>		
<b>List Name:</b>	<i>LEAKING TANK</i>		
<b>Site ID:</b>	<i>01-0267</i>		

VISTA Address*:	<b>CALIFORNIA LINEN RENTAL</b> <b>989 41ST ST</b> <b>EMERYVILLE, CA 94608</b>	VISTA ID#:	1582097
		Distance/Direction:	0.93 MI / SE
		Plotted as:	Point

Map ID  
**123**

<b>STATE LUST - State Leaking Underground Storage Tank / SRC# 5032</b>	EPA/Agency ID:	N/A
--	----------------	-----

<b>Agency Address:</b>	<i>CALIFORNIA LINEN RENTAL 989 41ST ST OAKLAND, CA 94608</i>		
<b>Facility ID:</b>	<i>01-0267</i>		
<b>Leak Date:</b>	<i>02/14/1989</i>		
<b>Leak Report Date:</b>	<i>02/14/1989</i>		
<b>Site Assessment Began:</b>	<i>02/28/1989</i>		
<b>Leak Detection Method:</b>	<i>TANK CLOSURE</i>		
<b>Leak Cause:</b>	<i>STRUCTURE FAILURE</i>		
<b>Leak Source:</b>	<i>TANK</i>		
<b>Substance:</b>	<i>GASOLINEWASTE OIL</i>		
<b>Remediation Event:</b>	<i>NO ACTION TAKEN</i>		
<b>Remediation Event:</b>	<i>HOW STOPPED: CLOSE TANKSTOP DATE: 02/14/1989</i>		
<b>Remediation Status:</b>	<i>PRELIMINARY SITE ASSESSMENT UNDERWAY</i>		
<b>Media Affected:</b>	<i>OTHER GROUND WATER</i>		
<b>Funding:</b>	<i>FEDERAL</i>		
<b>Description / Comment:</b>	<i>50 PPM TPHG GW 10/90, 9/24 QR. 1/2 QR</i>		



\* VISTA address includes enhanced city and ZIP.

For more information call VISTA Information Solutions, Inc. at 1 - 800 - 767 - 0403.

Report ID: 662301901

Date of Report: August 3, 1999

Version 2.6.1

Page #279

**SITES IN THE SURROUNDING AREA (within 1/2 - 1 mile) CONT.**


<b>STATE LUST - State Leaking Underground Storage Tank / SRC# 6024</b>		EPA/Agency ID:	N/A
<b>Agency Address:</b>	CALIFORNIA LINEN RENTAL 989 41ST ST OAKLAND, CA 94609		
<b>Facility ID:</b>	313		
<b>Leak Report Date:</b>	02/14/89		
<b>Site Assessment Began:</b>	02/28/89		
<b>Substance:</b>	WASTE OIL		
<b>Remediation Event:</b>	NO ACTION TAKEN		
<b>Remediation Status:</b>	PRELIMINARY SITE ASSESSMENT UNDERWAY		
<b>Media Affected:</b>	OTHER GROUND WATER		
<b>Lead Agency:</b>	LOCAL AGENCY		
<b>Region / District:</b>	SAN FRANCISCO BAY RE		
<b>Description / Comment:</b>	COUNTY: ALAMEDA REVIEW DATE: 01/06/99		

<b>VISTA Address*:</b>	<b>UNKNOWN</b>	<b>VISTA ID#:</b>	8599904
	<b>1094 YERBA BUENA AVE</b>	<b>Distance/Direction:</b>	0.90 MI / SE
	<b>EMERYVILLE, CA 94608</b>	<b>Plotted as:</b>	Point

Map ID  
**124**

<b>ERNS - Emergency Response Notification System / SRC# 5598</b>		Agency ID:	93-1717
<b>Agency Address:</b>	SAME AS ABOVE		
<b>Spill Date Time:</b>	JANUARY 17, 1993 01:30:00 PM		
<b>Case Number:</b>	93-1717		
<b>Spill Location:</b>	1094 YERBA BUENA AVE		
<b>Source Agency:</b>	E		
<b>Discharger Org:</b>	UNKNOWN		
<b>Material Spilled:</b>	TRANSMISSION FLUID, 0.00 (UNK)		
<b>Fields Not Reported:</b>	Discharger Name, Discharger Phone, Waterway Affected		
<b>Air Release:</b>	<b>Land Release:</b>	<b>Water Release:</b>	<b>Ground Release:</b>
<b>Facility Release:</b>	<b>Other Release:</b>		
NO	NO	NO	NO
			NO

<b>ERNS - Emergency Response Notification System / SRC# 5598</b>		Agency ID:	93-1717
<b>Agency Address:</b>	SAME AS ABOVE		
<b>Spill Date Time:</b>	JANUARY 17, 1993 01:30:00 PM		
<b>Case Number:</b>	93-1717		
<b>Spill Location:</b>	1094 YERBA BUENA AVE		
<b>Source Agency:</b>	E		
<b>Discharger Org:</b>	UNKNOWN		
<b>Material Spilled:</b>	TRANSMISSION FLUID, 0.00 (UNK)		
<b>Fields Not Reported:</b>	Discharger Name, Discharger Phone, Waterway Affected		
<b>Air Release:</b>	<b>Land Release:</b>	<b>Water Release:</b>	<b>Ground Release:</b>
<b>Facility Release:</b>	<b>Other Release:</b>		
NO	NO	NO	NO
			NO



\* VISTA address includes enhanced city and ZIP.

For more information call VISTA Information Solutions, Inc. at 1 - 800 - 767 - 0403.

Report ID: 662301901

Date of Report: August 3, 1999

Version 2.6.1

Page #280

**SITES IN THE SURROUNDING AREA (within 1/2 - 1 mile) CONT.**

VISTA Address*:	<b>COMMERCIAL</b>	VISTA ID#:	4505716
	<b>1033 YERBA BUENA</b>	Distance/Direction:	0.92 MI / SE
	<b>EMERYVILLE, CA 94608</b>	Plotted as:	Point
<b>STATE UST - State Underground Storage Tank / SRC# 1612</b>		EPA/Agency ID:	N/A
Agency Address:	SAME AS ABOVE		
Underground Tanks:	1		
Aboveground Tanks:	NOT REPORTED		
Tanks Removed:	NOT REPORTED		
Tank ID:	00TU	Tank Status:	CLOSED REMOVED
Tank Contents:	UNLEADED GAS	Leak Monitoring:	Agency Code (')
Tank Age:	NOT REPORTED	Tank Piping:	BARE STEEL
Tank Size (Units):	4000 (GALLONS)	Tank Material:	BARE STEEL


Map ID  
**124**

VISTA Address*:	<b>ERIC SCHMIER REALTY</b>	VISTA ID#:	8599903
	<b>1033 YERBA BUENA AVE</b>	Distance/Direction:	0.93 MI / SE
	<b>EMERYVILLE, CA 94608</b>	Plotted as:	Point
<b>STATE UST - State Underground Storage Tank / SRC# 5275</b>		EPA/Agency ID:	N/A
Agency Address:	SAME AS ABOVE		
Underground Tanks:	NOT REPORTED		
Aboveground Tanks:	NOT REPORTED		
Tanks Removed:	NOT REPORTED		
Tank ID:	1001U	Tank Status:	REMOVED
Tank Contents:	NOT AVAILABLE	Leak Monitoring:	NOT AVAILABLE
Tank Age:	NOT REPORTED	Tank Piping:	NOT AVAILABLE
Tank Size (Units):	NOT REPORTED (NOT AVAILABLE)	Tank Material:	NOT AVAILABLE

Map ID  
**124**

VISTA Address*:	<b>NATIONAL STARCH CHEM CO</b>	VISTA ID#:	291237
	<b>742 GRAYSON ST</b>	Distance/Direction:	0.92 MI / NW
	<b>BERKELEY, CA 94710</b>	Plotted as:	Point
<b>STATE LUST - State Leaking Underground Storage Tank / SRC# 4579</b>		EPA/Agency ID:	N/A
Agency Address:	NATIONAL STARCH CHEM CO 742 GRAYSON ST BERKELEY, CA		
Facility ID:	01S0386		
Leak Report Date:	19960711		
Contamination Confirmed Date:	000003.*		
Wells Impacted:	0		
Remediation Status:	INACTIVE		
Priority:	L		
Lead Agency:	SA		
Contact:	SA		
<b>RCRA-SmGen - RCRA-Small Generator / SRC# 5896</b>		EPA ID:	CAD058777251
Agency Address:	NATIONAL STARCH CHEM CORP 742 GRAYSON STREET BERKELEY, CA 94710		
Generator Class:	Generates 100 kg./month but less than 1000 kg./month of non-acutely hazardous waste		

Map ID  
**125**



**SITES IN THE SURROUNDING AREA (within 1/2 - 1 mile) CONT.**

Map ID  
**126**

VISTA Address*:	<b>THE P.Q. CORPORATION 801 GRAYSON BERKELEY, CA 94710</b>	VISTA ID#:	337053
		Distance/Direction:	0.92 MI / N
		Plotted as:	Point

<b>STATE UST - State Underground Storage Tank / SRC# 1612</b>	EPA/Agency ID:	N/A
---	----------------	-----


Agency Address:	SAME AS ABOVE		
Underground Tanks:	3		
Aboveground Tanks:	NOT REPORTED		
Tanks Removed:	NOT REPORTED		
Tank ID:	T001U	Tank Status:	ACTIVE/IN SERVICE
Tank Contents:	LEADED GAS	Leak Monitoring:	Agency Code (')
Tank Age:	NOT REPORTED	Tank Piping:	UNKNOWN
Tank Size (Units):	500 (GALLONS)	Tank Material:	FIBERGLASS
Tank ID:	T001U	Tank Status:	ACTIVE/IN SERVICE
Tank Contents:	UNKNOWN	Leak Monitoring:	Agency Code (')
Tank Age:	NOT REPORTED	Tank Piping:	UNKNOWN
Tank Size (Units):	10000 (GALLONS)	Tank Material:	BARE STEEL
Tank ID:	T001U	Tank Status:	ACTIVE/IN SERVICE
Tank Contents:	UNKNOWN	Leak Monitoring:	Agency Code (')
Tank Age:	NOT REPORTED	Tank Piping:	UNKNOWN
Tank Size (Units):	26600 (GALLONS)	Tank Material:	CONCRETE

<b>TRIS - Toxic Release Inventory System / SRC# 4946</b>	EPA ID:	CAD009146663
--	---------	--------------

Agency Address:	PQ CORP. 801 GRAYSON ST. BERKELEY, CA 947102693	
Chemical Abstract Service Registry:	Quantity Released:	
SULFURIC ACID	1250.00 (POUNDS)	

<b>STATE LUST - State Leaking Underground Storage Tank / SRC# 5032</b>	EPA/Agency ID:	N/A
--	----------------	-----

Agency Address:	PQ CORPORATION 801 GRAYSON ST BERKELEY, CA 94710
Facility ID:	01-1203
Leak Date:	11/06/1986
Leak Report Date:	11/06/1986
Case Closed Date:	11/08/1994
Leak Detection Method:	TANK CLOSURE
Leak Cause:	STRUCTURE FAILURE
Leak Source:	TANK
Substance:	DIESELWASTE OIL
Remediation Event:	NO ACTION TAKEN
Remediation Event:	HOW STOPPED: CLOSE TANKSTOP DATE: 11/06/1986
Remediation Status:	CASE CLOSED
Media Affected:	SOIL ONLY
Funding:	FEDERAL
Description / Comment:	ARCHIVED 6/8/96 CONTROL NO 120-085
Description / Comment:	ADDITIONAL NON-REQ. REMEDATION BEING DONE AS OF 1ST QTR. 98'
Description / Comment:	SRC 0904735



\* VISTA address includes enhanced city and ZIP.

For more information call VISTA Information Solutions, Inc. at 1 - 800 - 767 - 0403.

Report ID: 662301901

Date of Report: August 3, 1999

Version 2.6.1

Page #282


**SITES IN THE SURROUNDING AREA (within 1/2 - 1 mile) CONT.**

<b>ERNS - Emergency Response Notification System / SRC# 5598</b>		Agency ID:	92-1420
Agency Address:	PQ INC. 801 GRAYSEN BERKELEY, CA 94710		
Spill Date Time:	DECEMBER 15, 1991 11:00:00 PM		
Case Number:	92-1420		
Spill Location:	801 GRAYSEN		
Source Agency:	E		
Discharger Org:	PQ INC.		
Material Spilled:	SODIUM SILICATE, 1000.00 (GAL)		
Waterway Affected:	STORM DRAIN TO SF BAY		
Fields Not Reported:	Discharger Name, Discharger Phone		
<b>Air Release:</b>	<b>Land Release:</b>	<b>Water Release:</b>	<b>Ground Release: Facility Release:</b>
NO	NO	NO	NO
<b>ERNS - Emergency Response Notification System / SRC# 5598</b>		Agency ID:	90-9615

Agency Address:	P.Q. CORP 801 GRAYSON ST. BERKELEY, CA 94710		
Spill Date Time:	AUGUST 25, 1990 06:30:00 PM		
Case Number:	90-9615		
Spill Location:	801 GRAYSON ST.		
Source Agency:	E		
Discharger Org:	P.Q. CORP		
Material Spilled:	SULFURIC ACID, 200.00 (GAL)		
Waterway Affected:	NONE		
Fields Not Reported:	Discharger Name, Discharger Phone		
<b>Air Release:</b>	<b>Land Release:</b>	<b>Water Release:</b>	<b>Ground Release: Facility Release:</b>
NO	NO	NO	NO
<b>RCRA-SmGen - RCRA-Small Generator / SRC# 5896</b>		EPA ID:	CAD009146663

Agency Address:	PQ CORP THE 801 GRAYSON ST BERKELEY, CA 94710		
Generator Class:	Generates 100 kg./month but less than 1000 kg./month of non-acutely hazardous waste		

<b>STATE LUST - State Leaking Underground Storage Tank / SRC# 6024</b>		EPA/Agency ID:	N/A
Agency Address:	PQ CORPORATION 801 GRAYSON ST BERKELEY, CA 94710		
Facility ID:	01-1203		
Leak Report Date:	11/06/86		
Case Closed Date:	11/08/94		
Substance:	WASTE OIL		
Remediation Event:	NO ACTION TAKEN		
Remediation Status:	CASE CLOSED		
Media Affected:	SOIL ONLY		
Lead Agency:	LOCAL AGENCY		
Region / District:	SAN FRANCISCO BAY RE		
Description / Comment:	COUNTY: ALAMEDA REVIEW DATE: 02/10/98		



**SITES IN THE SURROUNDING AREA (within 1/2 - 1 mile) CONT.**

VISTA Address*:	<b>UNKNOWN 801 GRAYSON ST. BERKELEY, CA 94710</b>	VISTA ID#:	8578860
		Distance/Direction:	0.93 MI / N
		Plotted as:	Point

Map ID  
**126**

<b>ERNS - Emergency Response Notification System / SRC# 5598</b>	Agency ID:	91-6362
--	------------	---------

Agency Address:	<i>UNKNOWN 801 GRAYSON ST. BERKELEY, CA 94701</i>				
Spill Date Time:	<i>SEPTEMBER 25, 1991 10:00:00 AM</i>				
Case Number:	<i>91-6362</i>				
Spill Location:	<i>801 GRAYSON ST.</i>				
Source Agency:	<i>E</i>				
Discharger Org:	<i>UNKNOWN</i>				
Material Spilled:	<i>CORROSIVE WASTE WATER, 200.00 (GAL)</i>				
Waterway Affected:	<i>NONE</i>				
Fields Not Reported:	<i>Discharger Name, Discharger Phone</i>				
Air Release:	Land Release:	Water Release:	Ground Release:	Facility Release:	Other Release:
<i>NO</i>	<i>NO</i>	<i>NO</i>	<i>NO</i>	<i>NO</i>	<i>NO</i>

VISTA Address*:	<b>GRANT LABORATORIES 6020 ADELIN ST OAKLAND, CA 94608</b>	VISTA ID#:	178148
		Distance/Direction:	0.92 MI / E
		Plotted as:	Point

Map ID  
**127**

<b>Regional CERCLIS / SRC# 2462</b>	EPA ID:	CAD093982866
-------------------------------------	---------	--------------

Agency Address:	<i>SAME AS ABOVE</i>				
Regional Utility Description:	<i>NEW CERCLIS SITE</i>				

<b>Regional CERCLIS / SRC# 2462</b>	EPA ID:	CAD093982866
-------------------------------------	---------	--------------

Agency Address:	<i>SAME AS ABOVE</i>				
Regional Utility Description:	<i>DRUMS, ABOVE GROUND: 55 GA DRUMS</i>				

<b>Regional CERCLIS / SRC# 2462</b>	EPA ID:	CAD093982866
-------------------------------------	---------	--------------

Agency Address:	<i>SAME AS ABOVE</i>				
Regional Utility Description:	<i>CALIFORNIA 3012 SITE</i>				

<b>Regional CERCLIS / SRC# 2462</b>	EPA ID:	CAD093982866
-------------------------------------	---------	--------------

Agency Address:	<i>SAME AS ABOVE</i>				
Regional Utility Description:	<i>RCRA REGULATED GEN</i>				

<b>Regional CERCLIS / SRC# 2462</b>	EPA ID:	CAD093982866
-------------------------------------	---------	--------------


Agency Address:	<i>SAME AS ABOVE</i>				
Regional Utility Description:	<i>INORGANICS: ARSENIC TRIOXIDES</i>				

<b>Regional CERCLIS / SRC# 2462</b>	EPA ID:	CAD093982866
-------------------------------------	---------	--------------

Agency Address:	<i>SAME AS ABOVE</i>				
Regional Utility Description:	<i>OTHER: GELATIN/SUGAR BASE RESIDUE</i>				

<b>Regional CERCLIS / SRC# 2462</b>	EPA ID:	CAD093982866
-------------------------------------	---------	--------------

Agency Address:	<i>SAME AS ABOVE</i>				
Regional Utility Description:	<i>IMPOUNDMENTS: SUMPS</i>				



\* VISTA address includes enhanced city and ZIP.

For more information call VISTA Information Solutions, Inc. at 1 - 800 - 767 - 0403.

Report ID: 662301901

Date of Report: August 3, 1999

Version 2.6.1

Page #284

**SITES IN THE SURROUNDING AREA (within 1/2 - 1 mile) CONT.**

<b>NFRAP / SRC# 5791</b>		<b>EPA ID:</b>	CAD093982866
<b>Agency Address:</b>	SAME AS ABOVE		
<b>Alias Name:</b>	GANDEN (PROPERTY OWNER)		
<b>Alias Street:</b>	P O BOX 5355		
<b>Alias City:</b>	BERKELEY	<b>Alias Latitude:</b>	3751360
<b>Alias Zip:</b>	94705	<b>Alias Longitude:</b>	12215120
<b>Alias State:</b>	CA		
<b>Alias Description:</b>	PREVIOUS EPA ID# AZD 981 416 977		
<b>Alias Name:</b>	SHATTUCK AUTO PARTS (CURRENT OPERATOR)		
<b>Alias Street:</b>	NOT REPORTED		
<b>Alias City:</b>	NOT REPORTED	<b>Alias Latitude:</b>	0
<b>Alias Zip:</b>	NOT REPORTED	<b>Alias Longitude:</b>	0
<b>Alias State:</b>	CA		
<b>Alias Description:</b>	PREVIOUS EPA ID# AZD 981 416 977		
<b>EPA Region:</b>	9		
<b>Congressional District:</b>	8		
<b>Federal Facility:</b>	Agency Code ( )		
<b>Facility Ownership:</b>	UNKNOWN		
<b>Site Incident Category:</b>	unknown		
<b>Federal Facility Docket:</b>	SITE IS NOT INCLUDED ON THE DOCKET		
<b>NPL Status:</b>	NOT ON NPL		
<b>Incident Type:</b>	Unknown		
<b>Proposed NPL Update #:</b>	0		
<b>Final NPL Update #:</b>	0		
<b>Financial Management System ID:</b>	NOT REPORTED		
<b>Latitude:</b>	3750060		
<b>Longitude:</b>	12217120		
<b>Lat/Long Source:</b>	GENERATED BY THE GEOGRAPH DATABASE		
<b>Lat/Long Accuracy:</b>	Unknown		
<b>Dioxin Tier:</b>	Unknown		
<b>USGS Hydro Unit:</b>	18050002		
<b>RCRA Indicator:</b>	Unknown		
<b>Unit Id:</b>	0		
<b>Unit Name:</b>	ENTIRE SITE		
<b>Type:</b>	DISCOVERY	<b>Lead Agency:</b>	STATE, FUND FINANCED
<b>Qualifier:</b>	UNKNOWN	<b>Category:</b>	Unknown
<b>Name:</b>	NOT REPORTED	<b>Actual Start Date:</b>	NOT REPORTED
<b>Plan Status:</b>	Unknown	<b>Actual Completion Date:</b>	UNKNOWN
<b>Type:</b>	PRELIMINARY ASSESSMENT	<b>Lead Agency:</b>	STATE, FUND FINANCED
<b>Qualifier:</b>	NO FURTHER REMEDIAL ACTION PLANNED	<b>Category:</b>	Unknown
<b>Name:</b>	NOT REPORTED	<b>Actual Start Date:</b>	UNKNOWN
<b>Plan Status:</b>	Unknown	<b>Actual Completion Date:</b>	UNKNOWN



\* VISTA address includes enhanced city and ZIP.

For more information call VISTA Information Solutions, Inc. at 1 - 800 - 767 - 0403.

Report ID: 662301901

Date of Report: August 3, 1999

Version 2.6.1

Page #285



**SITES IN THE SURROUNDING AREA (within 1/2 - 1 mile) CONT.**

<b>RCRA-LgGen - RCRA-Large Generator / SRC# 5896</b>	EPA ID:	CAD093982866
Agency Address:	SAME AS ABOVE	
Generator Class:	Generates at least 1000 kg./month of non-acutely hazardous waste ( or 1 kg./month of acutely hazardous waste).	


VISTA Address*:	<b>BERKELEY BUSINESS CENTER</b> 2900 2942 SAN PABLO BERKELEY, CA 94702	VISTA ID#:	929792
		Distance/Direction:	0.94 MI / N
		Plotted as:	Point

Map ID  
**128**

<b>CORTESE / SRC# 4840</b>	Agency ID:	01-0187
Agency Address:	BERKELEY BUSINESS CENTER 2900 2942 SAN PABLO BERKELEY, CA 94710	
List Name:	LEAKING TANK	
Site ID:	01-0187	

<b>STATE LUST - State Leaking Underground Storage Tank / SRC# 5032</b>	EPA/Agency ID:	N/A
Agency Address:	BERKELEY BUSINESS CENTER 2900 42 SAN PABLO AVE BERKELEY, CA 94710	
Facility ID:	01-0187	
Leak Date:	04/04/1988	
Leak Report Date:	04/04/1988	
Pollution Characterization Date:	09/16/1993	
Leak Detection Method:	TANK CLOSURE	
Leak Cause:	STRUCTURE FAILURE	
Leak Source:	TANK	
Substance:	WASTE OILSOLVENTS-VOC	
Remediation Event:	NO ACTION TAKEN	
Remediation Event:	HOW STOPPED: CLOSE TANKSTOP DATE: 04/04/1988	
Remediation Status:	POLLUTION CHARACTERIZATION	
Media Affected:	DRINKING WATER WELLS	
Funding:	FEDERAL	
Description / Comment:	TCE CONCENTRATION 1000 PPM ON 3/31/94.	

<b>STATE LUST - State Leaking Underground Storage Tank / SRC# 6024</b>	EPA/Agency ID:	N/A
Agency Address:	BERKELEY BUSINESS CENTER 2900 42 SAN PABLO AVE BERKELEY, CA 94710	
Facility ID:	01-0187	
Leak Report Date:	04/04/88	
Pollution Characterization Date:	09/16/93	
Substance:	SOLVENTS-VOC	
Remediation Event:	NO ACTION TAKEN	
Remediation Status:	FURTHER SITE ASSESSMENT UNDERWAY	
Media Affected:	DRINKING WATER WELLS	
Lead Agency:	LOCAL AGENCY	
Region / District:	SAN FRANCISCO BAY RE	
Description / Comment:	COUNTY: ALAMEDAREVIEW DATE: 06/21/94	



\* VISTA address includes enhanced city and ZIP.

For more information call VISTA Information Solutions, Inc. at 1 - 800 - 767 - 0403.

Report ID: 662301901

Date of Report: August 3, 1999

Version 2.6.1

Page #286

**SITES IN THE SURROUNDING AREA (within 1/2 - 1 mile) CONT.**

VISTA Address*:	<b>WALGREENS 2609 2885 SAN PABLO AVE BERKELEY, CA 94702</b>	VISTA ID#:	11504090
		Distance/Direction:	0.95 MI / N
		Plotted as:	Point
<b>RCRA-SmGen - RCRA-Small Generator / SRC# 5896</b>		EPA ID:	CAR000042622
Agency Address:	WALGREENS 2609 2885 SAN PABLO AVE BERKELEY, CA 94704		
Generator Class:	Generates 100 kg./month but less than 1000 kg./month of non-acutely hazardous waste		

Map ID  
**128**


VISTA Address*:	<b>EMERALD PACKAGING 2821 0010TH BERKELEY, CA 94710</b>	VISTA ID#:	138919
		Distance/Direction:	0.94 MI / N
		Plotted as:	Point

Map ID  
**129**

<b>STATE UST - State Underground Storage Tank / SRC# 1612</b>		EPA/Agency ID:	N/A
Agency Address:	SAME AS ABOVE		
Underground Tanks:	1		
Aboveground Tanks:	NOT REPORTED		
Tanks Removed:	NOT REPORTED		
Tank ID:	U001U	Tank Status:	OTHER
Tank Contents:	NOT AVAILABLE	Leak Monitoring:	Agency Code ( ' )
Tank Age:	NOT REPORTED	Tank Piping:	GALVANIZED STEEL
Tank Size (Units):	6000 (GALLONS)	Tank Material:	STEEL

<b>STATE LUST - State Leaking Underground Storage Tank / SRC# 4579</b>		EPA/Agency ID:	N/A
Agency Address:	EMERALD PACKAGING 2821 10TH ST BERKELEY, CA		
Facility ID:	01S0401		
Leak Report Date:	000003.*		
Contamination Confirmed Date:	000003.*		
Wells Impacted:	0		
Remediation Status:	INACTIVE		
Priority:	NOT ON PRIORITY LIST		
Lead Agency:	SA		
Contact:	SA		

<b>STATE LUST - State Leaking Underground Storage Tank / SRC# 5032</b>		EPA/Agency ID:	N/A
Agency Address:	EMERALD PACKAGING 2821 10TH ST BERKELEY, CA 94710		
Facility ID:	01-0557		
Leak Date:	04/18/1990		
Leak Report Date:	04/18/1990		
Leak Detection Method:	TANK CLOSURE		
Leak Cause:	STRUCTURE FAILURE		
Leak Source:	TANK		
Substance:	GASOLINESOLVENTS-VOC		
Remediation Event:	NO ACTION TAKEN		
Remediation Event:	HOW STOPPED: CLOSE TANKSTOP DATE: 04/18/1990		
Remediation Status:	LEAK IS SUSPECTED AT SIGHT, BUT NOT CONF		
Media Affected:	OTHER GROUND WATER		



\* VISTA address includes enhanced city and ZIP.

For more information call VISTA Information Solutions, Inc. at 1 - 800 - 767 - 0403.

Report ID: 662301901

Date of Report: August 3, 1999

Version 2.6.1

Page #287

**SITES IN THE SURROUNDING AREA (within 1/2 - 1 mile) CONT.**

<b>Funding:</b>	FEDERAL
<b>Description / Comment:</b>	HIGH LEVELS OF VARIOUS SOLVENTS: DCE,MC,DCA,TCE,ACETONE-
<b>STATE LUST - State Leaking Underground Storage Tank / SRC# 6024</b>	
<b>Agency Address:</b>	EMERALD PACKAGING 2821 10TH ST BERKELEY, CA 94710
<b>Facility ID:</b>	01-0557
<b>Leak Report Date:</b>	04/18/90
<b>Contamination Confirmed Date:</b>	03/07/91
<b>Pollution Characterization Date:</b>	03/06/91
<b>Substance:</b>	SOLVENTS-VOC
<b>Remediation Event:</b>	NO ACTION TAKEN
<b>Remediation Status:</b>	FURTHER SITE ASSESSMENT UNDERWAY
<b>Media Affected:</b>	OTHER GROUND WATER
<b>Lead Agency:</b>	LOCAL AGENCY
<b>Region / District:</b>	SAN FRANCISCO BAY RE
<b>Description / Comment:</b>	COUNTY: ALAMEDA REVIEW DATE: 02/26/99

<b>VISTA Address*:</b>	<b>EMERALD PACKAGING</b> 2821 10TH BERKELEY, CA 94710	<b>VISTA ID#:</b>	3775142	<b>Map ID</b> <b>129</b>
		<b>Distance/Direction:</b>	0.94 MI / N	
		<b>Plotted as:</b>	Point	
<b>CORTESE / SRC# 4840</b>		<b>Agency ID:</b>	01-0557	
<b>Agency Address:</b>	SAME AS ABOVE			
<b>List Name:</b>	LEAKING TANK			
<b>Site ID:</b>	01-0557			

<b>VISTA Address*:</b>	<b>PRECISION MOTORS</b> 1054 39TH ST EMERYVILLE, CA 94608	<b>VISTA ID#:</b>	3765655	<b>Map ID</b> <b>130</b>
		<b>Distance/Direction:</b>	0.95 MI / SE	
		<b>Plotted as:</b>	Point	
<b>RCRA-SmGen - RCRA-Small Generator / SRC# 5896</b>		<b>EPA ID:</b>	CAD983654138	
<b>Agency Address:</b>	SAME AS ABOVE			
<b>Generator Class:</b>	Generates 100 kg./month but less than 1000 kg./month of non-acutely hazardous waste			

<b>VISTA Address*:</b>	<b>H BECK SVC REPAIR</b> 1040 APGAR ST EMERYVILLE, CA 94608	<b>VISTA ID#:</b>	190719	<b>Map ID</b> <b>130</b>
		<b>Distance/Direction:</b>	0.98 MI / SE	
		<b>Plotted as:</b>	Point	
<b>RCRA-SmGen - RCRA-Small Generator / SRC# 5896</b>		<b>EPA ID:</b>	CAD981573579	
<b>Agency Address:</b>	SAME AS ABOVE			
<b>Generator Class:</b>	Generates 100 kg./month but less than 1000 kg./month of non-acutely hazardous waste			



\* VISTA address includes enhanced city and ZIP.

For more information call VISTA Information Solutions, Inc. at 1 - 800 - 767 - 0403.

Report ID: 662301901

Date of Report: August 3, 1999

Version 2.6.1

Page #288

**SITES IN THE SURROUNDING AREA (within 1/2 - 1 mile) CONT.**

Map ID

**131**

VISTA Address*:	<b>C M SERVICE STATION 1441 ASHBY BERKELEY, CA 94702</b>	VISTA ID#:	3781203
		Distance/Direction:	0.96 MI / NE
		Plotted as:	Point

<b>CORTESE / SRC# 4840</b>	Agency ID:	01-0250
Agency Address:	SAME AS ABOVE	
List Name:	LEAKING TANK	
Site ID:	01-0250	

<b>STATE LUST - State Leaking Underground Storage Tank / SRC# 5032</b>	EPA/Agency ID:	N/A
Agency Address:	CM SERVICE STATION 1441 ASHBY AVE BERKELEY, CA 94702	
Facility ID:	01-0250	
Leak Date:	03/07/1990	
Leak Report Date:	03/07/1990	
Site Assessment Began:	01/11/1996	
Leak Detection Method:	TANK CLOSURE	
Leak Cause:	STRUCTURE FAILURE	
Leak Source:	TANK	
Substance:	MISC MOTOR VEHICLE FUELS	
Remediation Event:	NO ACTION TAKEN	
Remediation Event:	HOW STOPPED: CLOSE TANKSTOP DATE: 03/07/1990	
Remediation Status:	PRELIMINARY SITE ASSESSMENT UNDERWAY	
Media Affected:	OTHER GROUND WATER	
Funding:	FEDERAL	
Description / Comment:	COB LTR 8/1 REQ TK REMVL SAP:NO ANALYTICAL DATA	


<b>STATE LUST - State Leaking Underground Storage Tank / SRC# 6024</b>	EPA/Agency ID:	N/A
Agency Address:	CM SERVICE STATION 1441 ASHBY AVE BERKELEY, CA 94702	
Facility ID:	01-0250	
Leak Report Date:	03/07/90	
Site Assessment Began:	01/11/96	
Contamination Confirmed Date:	10/08/92	
Remediation Event:	NO ACTION TAKEN	
Remediation Status:	REMEDIAL ACTION UNDERWAY	
Media Affected:	OTHER GROUND WATER	
Lead Agency:	LOCAL AGENCY	
Region / District:	SAN FRANCISCO BAY RE	
Description / Comment:	COUNTY: ALAMEDAREVIEW DATE: 01/11/96	

Map ID

**131**

VISTA Address*:	<b>MEADOWS PROPERTY 1440 ASHBY AVE BERKELEY, CA 94703</b>	VISTA ID#:	7252859
		Distance/Direction:	0.96 MI / NE
		Plotted as:	Point

<b>STATE LUST - State Leaking Underground Storage Tank / SRC# 6024</b>	EPA/Agency ID:	N/A
Agency Address:	SAME AS ABOVE	
Facility ID:	01-2366	
Leak Report Date:	03/06/87	



\* VISTA address includes enhanced city and ZIP.

For more information call VISTA Information Solutions, Inc. at 1 - 800 - 767 - 0403.

Report ID: 662301901

Date of Report: August 3, 1999

Version 2.6.1

Page #289

**SITES IN THE SURROUNDING AREA (within 1/2 - 1 mile) CONT.**

Case Closed Date:	02/17/93
Remediation Event:	NO ACTION TAKEN
Remediation Status:	CASE CLOSED
Media Affected:	UNDEFINED
Lead Agency:	CRWQCB ACTIVE CASE
Region / District:	SAN FRANCISCO BAY RE
Description / Comment:	COUNTY: ALAMEDA REVIEW DATE: 02/17/93

VISTA Address*:	<b>WILLIAM BYRON RUMFORD SR PLAZA 3000 SACRAMENTO ST BERKELEY, CA 94702</b>	VISTA ID#:	6532148
		Distance/Direction:	0.98 MI / NE
		Plotted as:	Point

Map ID

**131**

<b>STATE LUST - State Leaking Underground Storage Tank / SRC# 4579</b>		EPA/Agency ID:	N/A
Agency Address:	WILLIAM BYRON RUMFORD SR PLAZA 3000 SACRAMENTO ST BERKELEY, CA		
Facility ID:	0150393		
Leak Report Date:	000003.*		
Contamination Confirmed Date:	000003.*		
Wells Impacted:	0		
Remediation Status:	INACTIVE		
Priority:	NOT ON PRIORITY LIST		
Lead Agency:	SA		
Contact:	SA		

VISTA Address*:	<b>MARKS PROPERTY MANAGEMENT 3800 SAN PABLO AVE EMERYVILLE, CA 94608</b>	VISTA ID#:	8594674
		Distance/Direction:	0.96 MI / SE
		Plotted as:	Point

Map ID

**132**

<b>STATE UST - State Underground Storage Tank / SRC# 5275</b>		EPA/Agency ID:	N/A
Agency Address:	MARKS PROPERTY MANAGEMENT 3800 SAN PABLO AVE OAKLAND, CA 94608		
Underground Tanks:	NOT REPORTED		
Aboveground Tanks:	NOT REPORTED		
Tanks Removed:	NOT REPORTED		
Tank ID:	43	Tank Status:	REMOVED
Tank Contents:	NOT AVAILABLE	Leak Monitoring:	NOT AVAILABLE
Tank Age:	NOT REPORTED	Tank Piping:	NOT AVAILABLE
Tank Size (Units):	NOT REPORTED (NOT AVAILABLE)	Tank Material:	NOT AVAILABLE

VISTA Address*:	<b>GMC TRUCK COACH DIVISION 3800 SAN PABLO AVE EMERYVILLE, CA 94608</b>	VISTA ID#:	173501
		Distance/Direction:	0.96 MI / SE
		Plotted as:	Point

Map ID

**132**

<b>RCRA-SmGen - RCRA-Small Generator / SRC# 5896</b>		EPA ID:	CAD040023855
Agency Address:	GMC TRUCK COACH DIVISION 3800 SAN PABLO AVE OAKLAND, CA 94608		
Generator Class:	Generates 100 kg./month but less than 1000 kg./month of non-acutely hazardous waste		



\* VISTA address includes enhanced city and ZIP.

For more information call VISTA Information Solutions, Inc. at 1 - 800 - 767 - 0403.

Report ID: 662301901

Date of Report: August 3, 1999

Version 2.6.1

Page #290

**SITES IN THE SURROUNDING AREA (within 1/2 - 1 mile) CONT.**

<b>RCRA-Violations / SRC# 5896</b>		<b>EPA ID:</b>	CAD040023855
<b>Agency Address:</b>	GMC TRUCK COACH DIVISION 3800 SAN PABLO AVE OAKLAND, CA 94608		
<b>Violation Type:</b>	GENERATOR--OTHER REQUIREMENTS		
<b>Violation Date:</b>	FEBRUARY 11, 1986		
<b>Violation Class:</b>	2		
<b>Actual Compliance Date:</b>	NOT REPORTED		
<b>Scheduled Compliance Date:</b>	MARCH 11, 1986		

<b>VISTA Address*:</b>	<b>OAKLAND TRUCK CENTER (FORMERLY 3800 SAN PABLO EMERYVILLE, CA 94608</b>	<b>VISTA ID#:</b>	1260865
		<b>Distance/Direction:</b>	0.96 MI / SE
		<b>Plotted as:</b>	Point

Map ID  
**132**

<b>STATE UST - State Underground Storage Tank / SRC# 1612</b>		<b>EPA/Agency ID:</b>	N/A
<b>Agency Address:</b>	OAKLAND TRUCK CENTER (FORMERLY 3800 SAN PABLO OAKLAND, CA 94608		
<b>Underground Tanks:</b>	2		
<b>Aboveground Tanks:</b>	NOT REPORTED		
<b>Tanks Removed:</b>	NOT REPORTED		
<b>Tank ID:</b>	T001U	<b>Tank Status:</b>	CLOSED REMOVED
<b>Tank Contents:</b>	DIESEL	<b>Leak Monitoring:</b>	Agency Code (')
<b>Tank Age:</b>	NOT REPORTED	<b>Tank Piping:</b>	UNKNOWN
<b>Tank Size (Units):</b>	1 (GALLONS)	<b>Tank Material:</b>	UNKNOWN
<b>Tank ID:</b>	T001U	<b>Tank Status:</b>	CLOSED REMOVED
<b>Tank Contents:</b>	LEADED GAS	<b>Leak Monitoring:</b>	Agency Code (')
<b>Tank Age:</b>	NOT REPORTED	<b>Tank Piping:</b>	UNKNOWN
<b>Tank Size (Units):</b>	1 (GALLONS)	<b>Tank Material:</b>	UNKNOWN

<b>VISTA Address*:</b>	<b>RW AUTO SERVICE 1043 W. MACARTHUR EMERYVILLE, CA 94608</b>	<b>VISTA ID#:</b>	363887
		<b>Distance/Direction:</b>	0.99 MI / SE
		<b>Plotted as:</b>	Point


Map ID  
**132**

<b>RCRA-SmGen - RCRA-Small Generator / SRC# 5896</b>		<b>EPA ID:</b>	CAD981999915
<b>Agency Address:</b>	BAY AREA AUTOBODY 1043 W MACARTHUR BLVD EMERYVILLE, CA 94608		
<b>Generator Class:</b>	Generates 100 kg./month but less than 1000 kg./month of non-acutely hazardous waste		

<b>VISTA Address*:</b>	<b>MILLER BRANDS OF THE EAST BAY 3535 HOLLIS ST EMERYVILLE, CA 94608</b>	<b>VISTA ID#:</b>	8579286
		<b>Distance/Direction:</b>	0.96 MI / S
		<b>Plotted as:</b>	Point

Map ID  
**133**

<b>STATE UST - State Underground Storage Tank / SRC# 5275</b>		<b>EPA/Agency ID:</b>	N/A
<b>Agency Address:</b>	MILLER BRANDS OF THE EAST BAY 3535 HOLLIS ST OAKLAND, CA 94608		
<b>Underground Tanks:</b>	NOT REPORTED		
<b>Aboveground Tanks:</b>	NOT REPORTED		
<b>Tanks Removed:</b>	NOT REPORTED		



\* VISTA address includes enhanced city and ZIP.

For more information call VISTA Information Solutions, Inc. at 1 - 800 - 767 - 0403.

Report ID: 662301901

Date of Report: August 3, 1999

Version 2.6.1

Page #291

**SITES IN THE SURROUNDING AREA (within 1/2 - 1 mile) CONT.**

<b>Tank ID:</b>	43	<b>Tank Status:</b>	REMOVED
<b>Tank Contents:</b>	NOT AVAILABLE	<b>Leak Monitoring:</b>	NOT AVAILABLE
<b>Tank Age:</b>	NOT REPORTED	<b>Tank Piping:</b>	NOT AVAILABLE
<b>Tank Size (Units):</b>	NOT REPORTED (NOT AVAILABLE)	<b>Tank Material:</b>	NOT AVAILABLE

<b>VISTA Address*:</b>	<b>OAKLAND STATION</b>	<b>VISTA ID#:</b>	8577167
	<b>3465 ETTIE ST</b>	<b>Distance/Direction:</b>	0.97 MI / S
	<b>EMERYVILLE, CA 94608</b>	<b>Plotted as:</b>	Point

Map ID  
**134**

**STATE UST - State Underground Storage Tank / SRC# 5275**

<b>Agency Address:</b>	OAKLAND STATION 3465 ETTIE ST OAKLAND, CA 94608	<b>EPA/Agency ID:</b>	N/A
<b>Underground Tanks:</b>	NOT REPORTED		
<b>Aboveground Tanks:</b>	NOT REPORTED		
<b>Tanks Removed:</b>	NOT REPORTED		

<b>Tank ID:</b>	43	<b>Tank Status:</b>	REMOVED
<b>Tank Contents:</b>	NOT AVAILABLE	<b>Leak Monitoring:</b>	NOT AVAILABLE
<b>Tank Age:</b>	NOT REPORTED	<b>Tank Piping:</b>	NOT AVAILABLE
<b>Tank Size (Units):</b>	NOT REPORTED (NOT AVAILABLE)	<b>Tank Material:</b>	NOT AVAILABLE

<b>VISTA Address*:</b>	<b>OAKLAND</b>	<b>VISTA ID#:</b>	1261476
	<b>3465 ETTIE</b>	<b>Distance/Direction:</b>	0.97 MI / S
	<b>EMERYVILLE, CA 94608</b>	<b>Plotted as:</b>	Point

Map ID  
**134**

**STATE UST - State Underground Storage Tank / SRC# 1612**

<b>Agency Address:</b>	OAKLAND 3465 ETTIE OAKLAND, CA 94605	<b>EPA/Agency ID:</b>	N/A
<b>Underground Tanks:</b>	2		
<b>Aboveground Tanks:</b>	NOT REPORTED		
<b>Tanks Removed:</b>	NOT REPORTED		

<b>Tank ID:</b>	1001U	<b>Tank Status:</b>	ACTIVE/IN SERVICE
<b>Tank Contents:</b>	LEADED GAS	<b>Leak Monitoring:</b>	Agency Code (')
<b>Tank Age:</b>	NOT REPORTED	<b>Tank Piping:</b>	UNKNOWN
<b>Tank Size (Units):</b>	7500 (GALLONS)	<b>Tank Material:</b>	BARE STEEL


<b>Tank ID:</b>	1001U	<b>Tank Status:</b>	ACTIVE/IN SERVICE
<b>Tank Contents:</b>	DIESEL	<b>Leak Monitoring:</b>	Agency Code (')
<b>Tank Age:</b>	NOT REPORTED	<b>Tank Piping:</b>	UNKNOWN
<b>Tank Size (Units):</b>	4000 (GALLONS)	<b>Tank Material:</b>	BARE STEEL

<b>VISTA Address*:</b>	<b>CALTRANS</b>	<b>VISTA ID#:</b>	7432284
	<b>3465 ETTIE ST</b>	<b>Distance/Direction:</b>	0.97 MI / S
	<b>EMERYVILLE, CA 94608</b>	<b>Plotted as:</b>	Point

Map ID  
**134**

**STATE LUST - State Leaking Underground Storage Tank / SRC# 5032**

<b>Agency Address:</b>	CALTRANS 3465 ETTIE ST OAKLAND, CA 94608	<b>EPA/Agency ID:</b>	N/A
<b>Facility ID:</b>	01-2319		
<b>Leak Cause:</b>	UNKNOWN		
<b>Leak Source:</b>	UNKNOWN		



\* VISTA address includes enhanced city and ZIP.

For more information call VISTA Information Solutions, Inc. at 1 - 800 - 767 - 0403.

Report ID: 662301901

Date of Report: August 3, 1999

Version 2.6.1

Page #292

**SITES IN THE SURROUNDING AREA (within 1/2 - 1 mile) CONT.**

Substance:	DIESEL
Remediation Status:	LEAK IS SUSPECTED AT SIGHT, BUT NOT CONF
Media Affected:	UNDEFINED
Funding:	FEDERAL

<b>STATE LUST - State Leaking Underground Storage Tank / SRC# 6024</b>		EPA/Agency ID:	N/A
Agency Address:	CALTRANS 3465 ETTIE ST OAKLAND, CA 94608		
Facility ID:	3980		
Leak Report Date:	12/04/95		
Contamination Confirmed Date:	03/20/98		
Remediation Status:	PRELIMINARY SITE ASSESSMENT UNDERWAY		
Media Affected:	OTHER GROUND WATER		
Lead Agency:	LOCAL AGENCY		
Region / District:	SAN FRANCISCO BAY RE		
Description / Comment:	COUNTY: ALAMEDA REVIEW DATE: 02/25/98		

VISTA Address*:	<b>CALTRANS DISTRICT 4</b> <b>3465 ETTIE ST</b> <b>EMERYVILLE, CA 94608</b>	VISTA ID#:	66508
		Distance/Direction:	0.97 MI / S
		Plotted as:	Point

Map ID  
**134**

<b>RCRA-SmGen - RCRA-Small Generator / SRC# 5896</b>		EPA ID:	CAD982029084
Agency Address:	CALTRANS DISTRICT 4 3465 ETTIE ST OAKLAND, CA 94608		
Generator Class:	Generates 100 kg./month but less than 1000 kg./month of non-acutely hazardous waste		

VISTA Address*:	<b>ETTIE STREET PUMP STATION</b> <b>3455 ETTIE ST.</b> <b>EMERYVILLE, CA 94608</b>	VISTA ID#:	11498753
		Distance/Direction:	0.98 MI / S
		Plotted as:	Point


Map ID  
**134**

<b>AST - Above Ground Storage Tank / SRC# 5513</b>		EPA/Agency ID:	N/A
Agency Address:	ETTIE STREET PUMP STATION 3455 ETTIE ST. OAKLAND, CA 94608		
Underground Tanks:	NOT REPORTED		
Aboveground Tanks:	NOT REPORTED		
Tanks Removed:	NOI REPORTED		

VISTA Address*:	<b>SEWAGE PUMPING PLANT</b> <b>3455 ETTIE ST</b> <b>EMERYVILLE, CA 94608</b>	VISTA ID#:	8577166
		Distance/Direction:	0.98 MI / S
		Plotted as:	Point

Map ID  
**134**

<b>STATE UST - State Underground Storage Tank / SRC# 5275</b>		EPA/Agency ID:	N/A
Agency Address:	SEWAGE PUMPING PLANT 3455 ETTIE ST OAKLAND, CA 94608		
Underground Tanks:	NOT REPORTED		
Aboveground Tanks:	NOT REPORTED		
Tanks Removed:	NOT REPORTED		



\* VISTA address includes enhanced city and ZIP.

For more information call VISTA Information Solutions, Inc. at 1 - 800 - 767 - 0403.

Report ID: 662301901

Date of Report: August 3, 1999

Version 2.6.1

Page #293



**SITES IN THE SURROUNDING AREA (within 1/2 - 1 mile) CONT.**

Tank ID:	43	Tank Status:	REMOVED
Tank Contents:	NOT AVAILABLE	Leak Monitoring:	NOT AVAILABLE
Tank Age:	NOT REPORTED	Tank Piping:	NOT AVAILABLE
Tank Size (Units):	NOT REPORTED (NOT AVAILABLE)	Tank Material:	NOT AVAILABLE

VISTA Address*:	<b>CITY OF OAKLAND ETTIE ST. PUMP</b> <b>3455 ETTIE ST</b> <b>EMERYVILLE, CA 94608</b>	VISTA ID#:	10816948
		Distance/Direction:	0.98 MI / S
		Plotted as:	Point

Map ID  
**134**

<b>STATE LUST - State Leaking Underground Storage Tank / SRC# 6024</b>	EPA/Agency ID:	N/A
Agency Address:	CITY OF OAKLAND ETTIE ST. PUMP 3455 ETTIE ST OAKLAND, CA 94608 3979	
Facility ID:		
Leak Report Date:	09/11/96	
Contamination Confirmed Date:	09/11/96	
Substance:	UNLEADED GASOLINE	
Remediation Event:	EXCAVATE AND DISPOSE	
Remediation Status:	PRELIMINARY SITE ASSESSMENT UNDERWAY	
Media Affected:	OTHER GROUND WATER	
Lead Agency:	LOCAL AGENCY	
Region / District:	SAN FRANCISCO BAY RE	
Description / Comment:	COUNTY: ALAMEDA REVIEW DATE: 03/04/99	

VISTA Address*:	<b>CONSTRUCTION YARD</b> <b>3428 ETTIE</b> <b>EMERYVILLE, CA 94608</b>	VISTA ID#:	1146955
		Distance/Direction:	0.99 MI / S
		Plotted as:	Point

Map ID  
**134**

<b>STATE UST - State Underground Storage Tank / SRC# 1612</b>	EPA/Agency ID:	N/A	
Agency Address:	CONSTRUCTION YARD 3428 ETTIE OAKLAND, CA 94608		
Underground Tanks:	3		
Aboveground Tanks:	NOT REPORTED		
Tanks Removed:	NOT REPORTED		
Tank ID:	U001U	Tank Status:	CLOSED REMOVED
Tank Contents:	LEADED GAS	Leak Monitoring:	Agency Code (')
Tank Age:	NOT REPORTED	Tank Piping:	UNKNOWN
Tank Size (Units):	550 (GALLONS)	Tank Material:	BARE STEEL
Tank ID:	U001U	Tank Status:	CLOSED REMOVED
Tank Contents:	UNLEADED GAS	Leak Monitoring:	Agency Code (')
Tank Age:	NOT REPORTED	Tank Piping:	UNKNOWN
Tank Size (Units):	550 (GALLONS)	Tank Material:	BARE STEEL
Tank ID:	U001U	Tank Status:	CLOSED REMOVED
Tank Contents:	DIESEL	Leak Monitoring:	Agency Code (')
Tank Age:	NOT REPORTED	Tank Piping:	UNKNOWN
Tank Size (Units):	4000 (GALLONS)	Tank Material:	BARE STEEL



\* VISTA address includes enhanced city and ZIP.

For more information call VISTA Information Solutions, Inc. at 1 - 800 - 767 - 0403.

Report ID: 662301901


Date of Report: August 3, 1999

Version 2.6.1

Page #294

**SITES IN THE SURROUNDING AREA (within 1/2 - 1 mile) CONT.**

<b>CORTESE / SRC# 4840</b>		Agency ID:	01-1506
Agency Address:	TULLUCH CONSTRUCTION COMP 3428 ETTIE OAKLAND, CA		
List Name:	LEAKING TANK		
Site ID:	01-1506		
<b>STATE LUST - State Leaking Underground Storage Tank / SRC# 5032</b>		EPA/Agency ID:	N/A
Agency Address:	TULLUCH CONSTRUCTION COMPANY 3428 ETTIE ST OAKLAND, CA 94608		
Facility ID:	01-1506		
Leak Date:	05/16/1990		
Leak Report Date:	08/10/1990		
Pollution Characterization Date:	12/21/1989		
Leak Detection Method:	TANK CLOSURE		
Leak Cause:	STRUCTURE FAILURE		
Leak Source:	TANK		
Substance:	GASOLINE		
Remediation Event:	EXCAVATE AND DISPOSE		
Remediation Event:	HOW STOPPED: CLOSE TANKSTOP DATE: 05/16/1990		
Remediation Status:	POLLUTION CHARACTERIZATION		
Media Affected:	OTHER GROUND WATER		
Funding:	FEDERAL		
<b>STATE UST - State Underground Storage Tank / SRC# 5275</b>		EPA/Agency ID:	N/A
Agency Address:	TULLOCH CONSTRUCTION, INC. 3428 ETTIE ST OAKLAND, CA 94608		
Underground Tanks:	1		
Aboveground Tanks:	NOT REPORTED		
Tanks Removed:	NOT REPORTED		
Tank ID:	U001U	Tank Status:	OTHER
Tank Contents:	NOT AVAILABLE	Leak Monitoring:	NOT AVAILABLE
Tank Age:	NOT REPORTED	Tank Piping:	NOT AVAILABLE
Tank Size (Units):	NOT REPORTED (NOT AVAILABLE)	Tank Material:	NOT AVAILABLE
<b>STATE UST - State Underground Storage Tank / SRC# 5855</b>		EPA/Agency ID:	N/A
Agency Address:	TULLOCH CONSTRUCTION INC. 3428 ETTIE ST OAKLAND, CA 94608		
Underground Tanks:	NOT REPORTED		
Aboveground Tanks:	NOT REPORTED		
Tanks Removed:	NOT REPORTED		
Tank ID:	U001U	Tank Status:	INACTIVE
Tank Contents:	NOT AVAILABLE	Leak Monitoring:	NOT AVAILABLE
Tank Age:	NOT REPORTED	Tank Piping:	NOT AVAILABLE
Tank Size (Units):	NOT REPORTED (NOT AVAILABLE)	Tank Material:	NOT AVAILABLE
<b>STATE LUST - State Leaking Underground Storage Tank / SRC# 6024</b>		EPA/Agency ID:	N/A
Agency Address:	TULLUCH CONSTRUCTION COMPANY 3428 ETTIE ST OAKLAND, CA 94608		
Facility ID:	3699		



\* VISTA address includes enhanced city and ZIP.

For more information call VISTA Information Solutions, Inc. at 1 - 800 - 767 - 0403.

Report ID: 662301901

Date of Report: August 3, 1999

Version 2.6.1

Page #295

**SITES IN THE SURROUNDING AREA (within 1/2 - 1 mile) CONT.**

Leak Report Date:	05/16/90
Pollution Characterization Date:	12/21/89
Remediation Event:	EXCAVATE AND DISPOSE
Remediation Status:	FURTHER SITE ASSESSMENT UNDERWAY
Media Affected:	SOIL ONLY
Lead Agency:	LOCAL AGENCY
Region / District:	SAN FRANCISCO BAY RE
Description / Comment:	COUNTY: ALAMEDA REVIEW DATE: 08/09/94


VISTA Address*:	<b>BAY AREA CONTAINER TRANSPORT</b> <b>3427 ETTIE</b> <b>EMERYVILLE, CA 94608</b>	VISTA ID#:	3195449
		Distance/Direction:	0.99 MI / S
		Plotted as:	Point
<b>STATE UST - State Underground Storage Tank / SRC# 1612</b>		EPA/Agency ID:	N/A
Agency Address:	BAY AREA CONTAINER TRANSPORT 3427 ETTIE OAKLAND, CA 94608		
Underground Tanks:	2		
Aboveground Tanks:	NOT REPORTED		
Tanks Removed:	NOT REPORTED		
Tank ID:	T001U	Tank Status:	CLOSED REMOVED
Tank Contents:	DIESEL	Leak Monitoring:	Agency Code (')
Tank Age:	NOT REPORTED	Tank Piping:	UNKNOWN
Tank Size (Units):	5000 (GALLONS)	Tank Material:	UNKNOWN
Tank ID:	T001U	Tank Status:	CLOSED REMOVED
Tank Contents:	DIESEL	Leak Monitoring:	Agency Code (')
Tank Age:	NOT REPORTED	Tank Piping:	UNKNOWN
Tank Size (Units):	3000 (GALLONS)	Tank Material:	UNKNOWN

Map ID  
**134**

VISTA Address*:	<b>HENRY SHIREK ESTATE</b> <b>3425 ETTIE ST</b> <b>EMERYVILLE, CA 94608</b>	VISTA ID#:	8577165
		Distance/Direction:	0.99 MI / S
		Plotted as:	Point
<b>STATE UST - State Underground Storage Tank / SRC# 5275</b>		EPA/Agency ID:	N/A
Agency Address:	HENRY SHIREK ESTATE 3425 ETTIE ST OAKLAND, CA 94608		
Underground Tanks:	NOT REPORTED		
Aboveground Tanks:	NOT REPORTED		
Tanks Removed:	NOT REPORTED		
Tank ID:	43	Tank Status:	REMOVED
Tank Contents:	NOT AVAILABLE	Leak Monitoring:	NOT AVAILABLE
Tank Age:	NOT REPORTED	Tank Piping:	NOT AVAILABLE
Tank Size (Units):	NOT REPORTED (NOT AVAILABLE)	Tank Material:	NOT AVAILABLE

Map ID  
**134**

<b>STATE LUST - State Leaking Underground Storage Tank / SRC# 6024</b>		EPA/Agency ID:	N/A
Agency Address:	HENRY SHIREK ESTATE 3425 ETTIE ST OAKLAND, CA 94608		
Facility ID:	3787		
Leak Report Date:	12/07/89		
Site Assessment Began:	03/02/90		



\* VISTA address includes enhanced city and ZIP.

For more information call VISTA Information Solutions, Inc. at 1 - 800 - 767 - 0403.

Report ID: 662301901

Date of Report: August 3, 1999

Version 2.5.1

Page #296

**SITES IN THE SURROUNDING AREA (within 1/2 - 1 mile) CONT.**

Case Closed Date:	06/25/93
Substance:	DIESEL
Remediation Event:	NO ACTION TAKEN
Remediation Status:	CASE CLOSED
Media Affected:	OTHER GROUND WATER
Lead Agency:	LOCAL AGENCY
Region / District:	SAN FRANCISCO BAY RE
Description / Comment:	COUNTY: ALAMEDA REVIEW DATE: 06/25/93

VISTA Address*:	<b>SHIREK ESTATE</b> 3425 ETTIE ST EMERYVILLE, CA 94608	VISTA ID#:	3766676
		Distance/Direction:	0.99 MI / S
		Plotted as:	Point


Map ID  
**134**

<b>STATE LUST - State Leaking Underground Storage Tank / SRC# 5032</b>		EPA/Agency ID:	N/A
Agency Address:	SHIREK ESTATE 3425 ETTIE ST OAKLAND, CA 94608		
Facility ID:	01-1387		
Leak Date:	12/07/1989		
Leak Report Date:	03/06/1991		
Site Assessment Began:	03/02/1990		
Case Closed Date:	06/09/1993		
Leak Detection Method:	TANK CLOSURE		
Leak Cause:	STRUCTURE FAILURE		
Leak Source:	TANK		
Substance:	GASOLINEDIESEL		
Remediation Event:	NO ACTION TAKEN		
Remediation Event:	HOW STOPPED: CLOSE TANK STOP DATE: 12/07/1989		
Remediation Status:	CASE CLOSED		
Media Affected:	SOIL ONLY		
Funding:	FEDERAL		
Description / Comment:	ARCHIVED 6/6/96 CONTROL NO 120-089		
Description / Comment:	SRC 0904739		

VISTA Address*:	<b>DAMELE PROPERTY</b> 4401 MARKET EMERYVILLE, CA 94608	VISTA ID#:	1594718
		Distance/Direction:	0.97 MI / E
		Plotted as:	Point

Map ID  
**135**

<b>CORTESE / SRC# 4840</b>		Agency ID:	01-0474
Agency Address:	DAMELE PROPERTY 4401 MARKET OAKLAND, CA 946080000		
List Name:	LEAKING TANK		
Site ID:	01-0474		
<b>STATE LUST - State Leaking Underground Storage Tank / SRC# 5032</b>		EPA/Agency ID:	N/A
Agency Address:	DAMELE PROPERTY 4401 MARKET ST OAKLAND, CA 94608		
Facility ID:	01-0474		
Leak Date:	06/22/1990		
Leak Report Date:	11/26/1990		



\* VISTA address includes enhanced city and ZIP.

For more information call VISTA Information Solutions, Inc. at 1 - 800 - 767 - 0403.

Report ID: 662301901

Date of Report: August 3, 1999

Version 2.6.1

Page #297

**SITES IN THE SURROUNDING AREA (within 1/2 - 1 mile) CONT.**

Leak Detection Method:	TANK CLOSURE
Leak Cause:	STRUCTURE FAILURE
Leak Source:	TANK
Substance:	GASOLINE
Remediation Event:	NO ACTION TAKEN
Remediation Event:	HOW STOPPED: CLOSE TANKSTOP DATE: 11/26/1990
Remediation Status:	LEAK IS SUSPECTED AT SIGHT, BUT NOT CONF
Media Affected:	SOIL ONLY
Funding:	FEDERAL

VISTA Address*:	<b>ARCO STATION 4401 MARKET EMERYVILLE, CA 94608</b>	VISTA ID#:	4034485
		Distance/Direction:	0.97 MI / E
		Plotted as:	Point

Map ID  
**135**

<b>STATE UST - State Underground Storage Tank / SRC# 1612</b>	EPA/Agency ID:	N/A
---	----------------	-----

Agency Address:	ARCO STATION 4401 MARKET OAKLAND, CA 94608		
Underground Tanks:	3		
Aboveground Tanks:	NOT REPORTED		
Tanks Removed:	NOT REPORTED		
Tank ID:	T001U	Tank Status:	CLOSED REMOVED
Tank Contents:	OTHER	Leak Monitoring:	Agency Code (')
Tank Age:	NOT REPORTED	Tank Piping:	UNKNOWN
Tank Size (Units):	1 (GALLONS)	Tank Material:	UNKNOWN
Tank ID:	T001U	Tank Status:	CLOSED REMOVED
Tank Contents:	OTHER	Leak Monitoring:	Agency Code (')
Tank Age:	NOT REPORTED	Tank Piping:	UNKNOWN
Tank Size (Units):	1 (GALLONS)	Tank Material:	UNKNOWN
Tank ID:	T001U	Tank Status:	CLOSED REMOVED
Tank Contents:	OTHER	Leak Monitoring:	Agency Code (')
Tank Age:	NOT REPORTED	Tank Piping:	UNKNOWN
Tank Size (Units):	1 (GALLONS)	Tank Material:	UNKNOWN

<b>STATE UST - State Underground Storage Tank / SRC# 5275</b>	EPA/Agency ID:	N/A
---	----------------	-----

Agency Address:	ARCO STATION 4401 MARKET ST OAKLAND, CA 94608		
Underground Tanks:	NOT REPORTED		
Aboveground Tanks:	NOT REPORTED		
Tanks Removed:	NOT REPORTED		
Tank ID:	T001U	Tank Status:	REMOVED
Tank Contents:	NOT AVAILABLE	Leak Monitoring:	NOT AVAILABLE
Tank Age:	NOT REPORTED	Tank Piping:	NOT AVAILABLE
Tank Size (Units):	NOT REPORTED (NOT AVAILABLE)	Tank Material:	NOT AVAILABLE

<b>STATE LUST - State Leaking Underground Storage Tank / SRC# 6024</b>	EPA/Agency ID:	N/A
--	----------------	-----

Agency Address:	ARCO 4401 MARKET ST OAKLAND, CA 94608		
Facility ID:	812		



\* VISTA address includes enhanced city and ZIP.

For more information call VISTA Information Solutions, Inc. at 1 - 800 - 767 - 0403.

Report ID: 662301901

Date of Report: August 3, 1999

Version 2.6.1

Page #298

**SITES IN THE SURROUNDING AREA (within 1/2 - 1 mile) CONT.**

<b>Leak Report Date:</b>	06/22/90
<b>Remediation Event:</b>	NO ACTION TAKEN
<b>Remediation Status:</b>	PRELIMINARY SITE ASSESSMENT UNDERWAY
<b>Media Affected:</b>	SOIL ONLY
<b>Lead Agency:</b>	LOCAL AGENCY
<b>Region / District:</b>	SAN FRANCISCO BAY RE
<b>Description / Comment:</b>	COUNTY: ALAMEDA REVIEW DATE: 12/29/97

<b>VISTA Address*:</b>	<b>PROEN PRODUCTS CO</b> 2777 9TH ST ALBANY, CA 94706	<b>VISTA ID#:</b>	340399
		<b>Distance/Direction:</b>	0.98 MI / N
		<b>Plotted as:</b>	Point

Map ID

**136**

**STATE LUST - State Leaking Underground Storage Tank / SRC# 4579** EPA/Agency ID: N/A


<b>Agency Address:</b>	PROEN PRODUCTS COMPANY 2777 9TH ST BERKELEY, CA
<b>Facility ID:</b>	01S0237
<b>Leak Report Date:</b>	19910226
<b>Contamination Confirmed Date:</b>	000003.*
<b>Wells Impacted:</b>	0
<b>Remediation Status:</b>	INACTIVE
<b>Priority:</b>	NOT ON PRIORITY LIST
<b>Lead Agency:</b>	SA
<b>Contact:</b>	SA

**RCRA-SmGen - RCRA-Small Generator / SRC# 5896** EPA ID: CAD983637836

<b>Agency Address:</b>	GERMAINS PROEN PRODUCTS 2777 NINTH ST BERKELEY, CA 94710
<b>Generator Class:</b>	Generates 100 kg./month but less than 1000 kg./month of non-acutely hazardous waste

**STATE LUST - State Leaking Underground Storage Tank / SRC# 6024** EPA/Agency ID: N/A

<b>Agency Address:</b>	PROEN PRODUCTS 2777 9TH ST BERKELEY, CA 94710
<b>Facility ID:</b>	01-2329
<b>Leak Report Date:</b>	07/08/98
<b>Contamination Confirmed Date:</b>	07/08/98
<b>Remediation Status:</b>	LEAK IS SUSPECTED AT SIGHT, BUT NOT CONF
<b>Media Affected:</b>	OTHER GROUND WATER
<b>Lead Agency:</b>	LOCAL AGENCY
<b>Region / District:</b>	SAN FRANCISCO BAY RE
<b>Description / Comment:</b>	COUNTY: ALAMEDA REVIEW DATE: 07/08/98



\* VISTA address includes enhanced city and ZIP.

For more information call VISTA Information Solutions, Inc. at 1 - 800 - 767 - 0403.

Report ID: 662301901

Date of Report: August 3, 1999

Version 2.6.1

Page #299

**SITES IN THE SURROUNDING AREA (within 1/2 - 1 mile) CONT.**

Map ID

**136**

VISTA Address*:	<b>GERMAIN'S 2777-9TH ST. ALBANY, CA 94706</b>	VISTA ID#:	3156197
		Distance/Direction:	0.98 MI / N
		Plotted as:	Point
<b>Regional CERCLIS / SRC# 2462</b>		EPA ID:	CAD981377005
Agency Address:		GERMAIN'S 2777-9TH ST. BERKELEY, CA 94710	
Regional Utility Description: NEW CERCLIS SITE			
<b>NFRAP / SRC# 5791</b>		EPA ID:	CAD981377005
Agency Address:		GERMAIN'S 2777-9TH ST. BERKELEY, CA 94710	
Alias Name:		PROEN PRODUCTS CO.	
Alias Street:		NOT REPORTED	
Alias City:	NOT REPORTED	Alias Latitude:	0
Alias Zip:	NOT REPORTED	Alias Longitude:	0
Alias State:	CA		
Alias Description:		PREVIOUS EPA ID# AZD 981 416 977	
EPA Region:	9		
Congressional District:	8		
Federal Facility:	Agency Code ( )		
Facility Ownership:	PRIVATE		
Site Incident Category:	unknown		
Federal Facility Docket:	SITE IS NOT INCLUDED ON THE DOCKET		
NPL Status:	NOT ON NPL		
Incident Type:	Unknown		
Proposed NPL Update #:	0		
Final NPL Update #:	0		
Financial Management System ID:	NOT REPORTED		
Latitude:	3751000		
Longitude:	12218000		
Lat/Long Source:	GENERATED BY THE GEOGRAPH DATABASE		
Lat/Long Accuracy:	Unknown		
Dioxin Tier:	Unknown		
USGS Hydro Unit:	18050002		
RCRA Indicator:	YES (RCRA FACILITY)		
Unit Id:	0		
Unit Name:	ENTIRE SITE		
Type:	DISCOVERY	Lead Agency:	EPA FUND-FINANCED
Qualifier:	UNKNOWN	Category:	Unknown
Name:	NOT REPORTED	Actual Start Date:	NOT REPORTED
Plan Status:	Unknown	Actual Completion Date:	SEPTEMBER 1, 1991



\* VISTA address includes enhanced city and ZIP.

For more information call VISTA Information Solutions, Inc. at 1 - 800 - 767 - 0403.

Report ID: 662301901

Date of Report: August 3, 1999

Version 2.6.1

Page #300

**SITES IN THE SURROUNDING AREA (within 1/2 - 1 mile) CONT.**

Type:	PRELIMINARY ASSESSMENT	Lead Agency:	EPA FUND-FINANCED
Qualifier:	NO FURTHER REMEDIAL ACTION PLANNED	Category:	Unknown
Name:	NOT REPORTED	Actual Start Date:	NOT REPORTED
Plan Status:	Unknown	Actual Completion Date:	APRIL 2, 1993

VISTA Address*:	<b>WIRTH PROPERTY</b> <b>2607 MANDELA PKWY</b> <b>OAKLAND, CA 94607</b>	VISTA ID#:	8585441
		Distance/Direction:	0.99 MI / S
		Plotted as:	Point

Map ID  
**137**

<b>STATE UST - State Underground Storage Tank / SRC# 5275</b>		EPA/Agency ID:	N/A
Agency Address:	SAME AS ABOVE		
Underground Tanks:	NOT REPORTED		
Aboveground Tanks:	NOT REPORTED		
Tanks Removed:	NOT REPORTED		
Tank ID:	43	Tank Status:	REMOVED
Tank Contents:	NOT AVAILABLE	Leak Monitoring:	NOT AVAILABLE
Tank Age:	NOT REPORTED	Tank Piping:	NOT AVAILABLE
Tank Size (Units):	NOT REPORTED (NOT AVAILABLE)	Tank Material:	NOT AVAILABLE

VISTA Address*:	<b>L.J. KRUSE COMPANY</b> <b>920 PARDEE</b> <b>BERKELEY, CA 94710</b>	VISTA ID#:	1249417
		Distance/Direction:	0.99 MI / N
		Plotted as:	Point

Map ID  
**138**

<b>STATE UST - State Underground Storage Tank / SRC# 1612</b>		EPA/Agency ID:	N/A
Agency Address:	SAME AS ABOVE		
Underground Tanks:	2		
Aboveground Tanks:	NOT REPORTED		
Tanks Removed:	NOT REPORTED		
Tank ID:	T001U	Tank Status:	ACTIVE/IN SERVICE
Tank Contents:	UNLEADED GAS	Leak Monitoring:	Agency Code (')
Tank Age:	NOT REPORTED	Tank Piping:	UNKNOWN
Tank Size (Units):	1000 (GALLONS)	Tank Material:	FIBERGLASS
Tank ID:	T001U	Tank Status:	ACTIVE/IN SERVICE
Tank Contents:	OIL (NOT SPECIFIED)	Leak Monitoring:	Agency Code (')
Tank Age:	NOT REPORTED	Tank Piping:	UNKNOWN
Tank Size (Units):	200 (GALLONS)	Tank Material:	BARE STEEL



\* VISTA address includes enhanced city and ZIP.

For more information call VISTA Information Solutions, Inc. at 1 - 800 - 767 - 0403.

Report ID: 662301901

Date of Report: August 3, 1999

Version 2.6.1

Page #301



**UNMAPPED SITES**

VISTA Address*:	<b>IKEA (FORMER BARBARY COAST)</b> <b>4300 EASTSHORE HIGHWAY</b> <b>EMERYVILLE, CA 94608</b>	VISTA ID#:	7856450
-----------------	--	------------	---------


<b>SPL - State Equivalent Priority List / SRC# 5949</b>		Agency ID:	01440005
Agency Address:	SAME AS ABOVE		
Status:	UNKNOWN		
Facility Type:	NOT AVAILABLE		
Lead Agency:	DEPT OF TOXIC SUBSTANCES CONTROL		
State Status:	ANNUAL WORK PLAN		
Pollutant 1:	UNKNOWN		
Pollutant 2:	UNKNOWN		
Pollutant 3:	UNKNOWN		

VISTA Address*:	<b>63RD STREET TRUNK SEWER PROJECT</b> <b>63RD STREET</b> <b>EMERYVILLE, CA 94608</b>	VISTA ID#:	12551189
-----------------	---	------------	----------

<b>SCL - State Equivalent CERCLIS List / SRC# 5948</b>		Agency ID:	01490016
Agency Address:	SAME AS ABOVE		
Status:	UNKNOWN		
Facility Type:	NOT AVAILABLE		
Lead Agency:	UNKNOWN		
State Status:	VOLUNTARY CLEANUP		
Pollutant 1:	UNKNOWN		
Pollutant 2:	UNKNOWN		
Pollutant 3:	UNKNOWN		

VISTA Address*:	<b>MARKET PLACE MARTIN CO</b> <b>CHRISTIE AVE</b> <b>EMERYVILLE, CA 94608</b>	VISTA ID#:	7291214
-----------------	---	------------	---------

<b>STATE LUST - State Leaking Underground Storage Tank / SRC# 4579</b>		EPA/Agency ID:	N/A
Agency Address:	MARKET PLACE MARTIN CO CHRISTIE AVE EMERYVILLE, CA		
Facility ID:	0150169		
Leak Report Date:	19890428		
Contamination Confirmed Date:	000003.*		
Wells Impacted:	0		
Remediation Status:	INACTIVE		
Priority:	NOT ON PRIORITY LIST		
Lead Agency:	SA		
Contact:	SA		



\* VISTA address includes enhanced city and ZIP.

For more information call VISTA Information Solutions, Inc. at 1 - 800 - 767 - 0403.

Report ID: 662301901

Date of Report: August 3, 1999

Version 2.6.1

Page #302

**UNMAPPED SITES CONT.**

VISTA Address*:	<b>JUDSON STEEL SHELLMOUND ST EMERYVILLE, CA 94608</b>	VISTA ID#:	1588039
<b>STATE LUST - State Leaking Underground Storage Tank / SRC# 5032</b>		EPA/Agency ID:	N/A
Agency Address:	SAME AS ABOVE		
Facility ID:	01-0834		
Leak Date:	06/23/1989		
Leak Report Date:	06/23/1989		
Site Assessment Began:	04/04/1989		
Leak Detection Method:	TANK CLOSURE		
Leak Cause:	STRUCTURE FAILURE		
Leak Source:	TANK		
Substance:	MISC MOTOR VEHICLE FUELS		
Remediation Event:	NO ACTION TAKEN		
Remediation Event:	HOW STOPPED: CLOSE TANKSTOP DATE: 06/23/1989		
Remediation Status:	PRELIMINARY SITE ASSESSMENT UNDERWAY		
Media Affected:	OTHER GROUND WATER		
Funding:	FEDERAL		
Description / Comment:	LG AMTS HEAVY METALS SOIL, GW, UP TO 15 PPM PCB SOIL		
<b>STATE LUST - State Leaking Underground Storage Tank / SRC# 6024</b>		EPA/Agency ID:	N/A
Agency Address:	SAME AS ABOVE		
Facility ID:	01-0834		
Leak Report Date:	06/23/89		
Site Assessment Began:	04/04/89		
Remediation Event:	NO ACTION TAKEN		
Remediation Status:	PRELIMINARY SITE ASSESSMENT UNDERWAY		
Media Affected:	OTHER GROUND WATER		
Lead Agency:	LOCAL AGENCY		
Region / District:	SAN FRANCISCO BAY RE		
Description / Comment:	COUNTY: ALAMEDAREVIEW DATE: 07/24/89		
VISTA Address*:	<b>SHELLMOUND VENTURE PROJECT SHELLMOUND ST EMERYVILLE, CA 94608</b>	VISTA ID#:	4286620
<b>SCL - State Equivalent CERCLIS List / SRC# 5948</b>		Agency ID:	01330039
Agency Address:	SHELLMOUND VENTURE PROJECT SHELLMOUND STREET EMERYVILLE, CA 94608		
Status:	UNKNOWN		
Facility Type:	NOT AVAILABLE		
Lead Agency:	DEPT OF TOXIC SUBSTANCES CONTROL		
State Status:	CERTIFIED		
Pollutant 1:	UNKNOWN		
Pollutant 2:	UNKNOWN		
Pollutant 3:	UNKNOWN		



\* VISTA address includes enhanced city and ZIP.

For more information call VISTA Information Solutions, Inc. at 1 - 800 - 767 - 0403.

Report ID: 662301901

Date of Report: August 3, 1999

Version 2.6.1

Page #303

**UNMAPPED SITES CONT.**

VISTA Address*:	<b>VACANT LOT OWNER KEITH RUTLEDG 5829 ADELINE ST EMERYVILLE, CA 94608</b>	VISTA ID#:	11498460
-----------------	--	------------	----------


<b>STATE LUST - State Leaking Underground Storage Tank / SRC# 6024</b>		EPA/Agency ID:	N/A
Agency Address:	VACANT LOT OWNER KEITH RUTLEDG 5829 ADELINE ST OAKLAND, CA 94608		
Facility ID:	4253		
Leak Report Date:	12/05/91		
Case Closed Date:	08/02/96		
Remediation Event:	NO ACTION TAKEN		
Remediation Status:	CASE CLOSED		
Media Affected:	SOIL ONLY		
Lead Agency:	LOCAL AGENCY		
Region / District:	SAN FRANCISCO BAY RE		
Description / Comment:	COUNTY: ALAMEDA REVIEW DATE: 08/07/96		

VISTA Address*:	<b>CLAWSON HIGH SCHOOL 3315 420 PERALTA ST EMERYVILLE, CA 94608</b>	VISTA ID#:	7852160
-----------------	---	------------	---------

<b>STATE LUST - State Leaking Underground Storage Tank / SRC# 5032</b>		EPA/Agency ID:	N/A
Agency Address:	CLAWSON HIGH SCHOOL 3315 420 PERALTA ST OAKLAND, CA 94608		
Facility ID:	01-0427		
Leak Date:	04/15/1991		
Leak Report Date:	09/27/1991		
Site Assessment Began:	06/11/1991		
Leak Detection Method:	TANK CLOSURE		
Leak Cause:	STRUCTURE FAILURE		
Leak Source:	TANK		
Substance:	DIESEL GASOLINE		
Remediation Event:	NO ACTION TAKEN		
Remediation Event:	HOW STOPPED: CLOSE TANK STOP DATE: 04/15/1991		
Remediation Status:	REMEDATION PLAN SUBMITTED		
Media Affected:	OTHER GROUND WATER		
Funding:	FEDERAL		
Description / Comment:	9/27 PEA: LOP UPDATE - 10/21/93		
Description / Comment:	WKPLN FOR ED AND OFFSITE DISPOSAL OF LEAD SOIL - ACCEPTED PER ACHD.		

VISTA Address*:	<b>SCHNITZER STEEL PRDCTS HOWARD TERMINAL ADELINE ST OAKLAND, CA 94607</b>	VISTA ID#:	5707592
-----------------	--	------------	---------

<b>STATE LUST - State Leaking Underground Storage Tank / SRC# 4579</b>		EPA/Agency ID:	N/A
Agency Address:	SAME AS ABOVE		
Facility ID:	01S0067		
Leak Report Date:	19970829		



\* VISTA address includes enhanced city and ZIP.

For more information call VISTA Information Solutions, Inc. at 1 - 800 - 767 - 0403.

Report ID: 662301901

Date of Report: August 3, 1999

Version 2.6.1

Page #304

**UNMAPPED SITES CONT.**

Contamination Confirmed Date:	000003.*
Wells Impacted:	0
Remediation Status:	ACTIVE
Priority:	NOT ON PRIORITY LIST
Lead Agency:	SA
Contact:	SA
Description / Comment:	G

VISTA Address*:	<b>EASTSHORE LINES INC</b> <b>2400 ADELIN ST</b> <b>OAKLAND, CA 94607</b>	VISTA ID#:	12639401
-----------------	---	------------	----------


<b>STATE LUST - State Leaking Underground Storage Tank / SRC# 6024</b>		EPA/Agency ID:	N/A
Agency Address:	SAME AS ABOVE		
Facility ID:	1450		
Leak Report Date:	06/14/94		
Contamination Confirmed Date:	05/23/94		
Case Closed Date:	03/02/99		
Remediation Event:	EXCAVATE AND DISPOSE		
Remediation Status:	CASE CLOSED		
Media Affected:	OTHER GROUND WATER		
Lead Agency:	LOCAL AGENCY		
Region / District:	SAN FRANCISCO BAY RE		
Description / Comment:	COUNTY: ALAMEDA REVIEW DATE: 04/01/99		

VISTA Address*:	<b>CYPRESS FREEWAY-3RD STREET SOUNDWALL</b> <b>2RD STREET BETWEEN CENTER AND PERALT</b> <b>OAKLAND, CA 94607</b>	VISTA ID#:	7006266
-----------------	--	------------	---------

<b>SCL - State Equivalent CERCLIS List / SRC# 5948</b>		Agency ID:	01400012
Agency Address:	SAME AS ABOVE		
Status:	UNKNOWN		
Facility Type:	NOT AVAILABLE		
Lead Agency:	DEPT OF TOXIC SUBSTANCES CONTROL		
State Status:	CERTIFIED		
Pollutant 1:	UNKNOWN		
Pollutant 2:	UNKNOWN		
Pollutant 3:	UNKNOWN		

VISTA Address*:	<b>EMERYVILLE REDEVELOPMENT AGCY</b> <b>TRANSO LACOSTE SITE</b> <b>EMERYVILLE, CA 94608</b>	VISTA ID#:	7240788
-----------------	---	------------	---------

<b>STATE LUST - State Leaking Underground Storage Tank / SRC# 5032</b>		EPA/Agency ID:	N/A
Agency Address:	SAME AS ABOVE		
Leak Date:	11/07/1990		
Leak Report Date:	11/07/1990		
Site Assessment Began:	12/29/1989		
Leak Detection Method:	TANK CLOSURE		



\* VISTA address includes enhanced city and ZIP.

For more information call VISTA Information Solutions, Inc. at 1 - 800 - 767 - 0403.

Report ID: 662301901

Version 2.6.1

Date of Report: August 3, 1999

Page #305

**UNMAPPED SITES CONT.**

<b>Leak Cause:</b>	STRUCTURE FAILURE
<b>Leak Source:</b>	TANK
<b>Substance:</b>	WASTE OIL
<b>Remediation Event:</b>	NO ACTION TAKEN
<b>Remediation Event:</b>	HOW STOPPED: CLOSE TANKSTOP DATE: 11/07/1990
<b>Remediation Status:</b>	PRELIMINARY SITE ASSESSMENT UNDERWAY
<b>Media Affected:</b>	OTHER GROUND WATER
<b>Funding:</b>	FEDERAL
<b>Description / Comment:</b>	METAL IN SOIL, UGT=ALCOHOL STORAGE NOT FUEL

<b>VISTA Address*:</b>	<b>EMERYVILLE APARTMENT COMPLEX DEVELOPMENT FRONTAGE ROAD PROPERTY EMERYVILLE, CA</b>	<b>VISTA ID#:</b>	7291398
------------------------	---	-------------------	---------


<b>STATE LUST - State Leaking Underground Storage Tank / SRC# 4579</b>	<b>EPA/Agency ID:</b>	N/A
<b>Agency Address:</b>	SAME AS ABOVE	
<b>Facility ID:</b>	01S0500	
<b>Leak Report Date:</b>	19971112	
<b>Wells Impacted:</b>	0	
<b>Remediation Status:</b>	ACTIVE	
<b>Lead Agency:</b>	DCL	
<b>Contact:</b>	DCL	
<b>Description / Comment:</b>	PARCEL # 49-1495-21	

<b>VISTA Address*:</b>	<b>PORT OF OAKLAND LANA KAI MARINA LANA KAI MARINA OAKLAND, CA 94607</b>	<b>VISTA ID#:</b>	7291571
------------------------	--	-------------------	---------

<b>STATE LUST - State Leaking Underground Storage Tank / SRC# 4579</b>	<b>EPA/Agency ID:</b>	N/A
<b>Agency Address:</b>	SAME AS ABOVE	
<b>Facility ID:</b>	01S0225	
<b>Leak Report Date:</b>	19900917	
<b>Contamination Confirmed Date:</b>	000003.*	
<b>Wells Impacted:</b>	0	
<b>Remediation Status:</b>	INACTIVE	
<b>Priority:</b>	NOT ON PRIORITY LIST	
<b>Lead Agency:</b>	SA	
<b>Contact:</b>	SA	
<b>Description / Comment:</b>	MARINA	

<b>VISTA Address*:</b>	<b>CATELLUS EMERYVILLE CRESCENT PROPERTY SAN FRANCISCO BAY SHORELINE EMERYVILLE, CA</b>	<b>VISTA ID#:</b>	6532159
------------------------	---	-------------------	---------

<b>STATE LUST - State Leaking Underground Storage Tank / SRC# 4579</b>	<b>EPA/Agency ID:</b>	N/A
<b>Agency Address:</b>	SAME AS ABOVE	
<b>Facility ID:</b>	01S0314	
<b>Leak Report Date:</b>	19940804	



\* VISTA address includes enhanced city and ZIP.

For more information call VISTA Information Solutions, Inc. at 1 - 800 - 767 - 0403.

Report ID: 662301901

Version 2.6.1

Date of Report: August 3, 1999

Page #306

**UNMAPPED SITES CONT.**

Contamination Confirmed Date:	000003.*
Wells Impacted:	0
Remediation Status:	INACTIVE
Priority:	NOT ON PRIORITY LIST
Lead Agency:	SA
Contact:	SA
Description / Comment:	G

VISTA Address*:	<b>INTERSTATE HIGHWAY 80/EMERYVILLE INTERSTATE 80 EMERYVILLE, CA 94608</b>	VISTA ID#:	6532043
-----------------	--	------------	---------


<b>SCL - State Equivalent CERCLIS List / SRC# 5948</b>		Agency ID:	01990020
Agency Address:	SAME AS ABOVE		
Status:	UNKNOWN		
Facility Type:	NOT AVAILABLE		
Lead Agency:	DEPT OF TOXIC SUBSTANCES CONTROL		
State Status:	VOLUNTARY CLEANUP		
Pollutant 1:	UNKNOWN		
Pollutant 2:	UNKNOWN		
Pollutant 3:	UNKNOWN		

VISTA Address*:	<b>CALTRANS RECONSTRUCTION PROJECT I-880 CYPRESS OAKLAND, CA 94607</b>	VISTA ID#:	6531956
-----------------	--	------------	---------

<b>STATE LUST - State Leaking Underground Storage Tank / SRC# 4579</b>		EPA/Agency ID:	N/A
Agency Address:	SAME AS ABOVE		
Facility ID:	01S0372		
Leak Report Date:	000003.*		
Contamination Confirmed Date:	000003.*		
Wells Impacted:	0		
Remediation Status:	INACTIVE		
Priority:	NOT ON PRIORITY LIST		
Lead Agency:	SA		
Contact:	SA		

VISTA Address*:	<b>OAKLAND NATIONAL ENGRAVES 41ST AVE ADELIN ST OAKLAND, CA 94607</b>	VISTA ID#:	6531878
-----------------	---	------------	---------

<b>STATE LUST - State Leaking Underground Storage Tank / SRC# 4579</b>		EPA/Agency ID:	N/A
Agency Address:	SAME AS ABOVE		
Facility ID:	01S0332		
Leak Report Date:	19940811		
Contamination Confirmed Date:	000003.*		
Wells Impacted:	0		
Remediation Status:	INACTIVE		
Priority:	NOT ON PRIORITY LIST		



\* VISTA address includes enhanced city and ZIP.

For more information call VISTA Information Solutions, Inc. at 1 - 800 - 767 - 0403.

Report ID: 662301901

Date of Report: August 3, 1999

Version 2.6.1

Page #307


**UNMAPPED SITES CONT.**

Lead Agency:	SA
Contact:	SA

VISTA Address*:	64TH AND 65TH ST EMERYVILLE, CA	VISTA ID#:	6531869
<b>STATE LUST - State Leaking Underground Storage Tank / SRC# 4579</b>		EPA/Agency ID:	N/A
Agency Address:	SAME AS ABOVE		
Facility ID:	0150425		
Leak Report Date:	19950731		
Contamination Confirmed Date:	000003.*		
Wells Impacted:	0		
Remediation Status:	ACTIVE		
Priority:	NOT ON PRIORITY LIST		
Lead Agency:	SA		
Contact:	SA		

VISTA Address*:	YERBA BUENA PROJECT OAKLAND, CA 94607	VISTA ID#:	6531787
<b>STATE LUST - State Leaking Underground Storage Tank / SRC# 4579</b>		EPA/Agency ID:	N/A
Agency Address:	SAME AS ABOVE		
Facility ID:	0150347		
Leak Report Date:	19940811		
Contamination Confirmed Date:	000003.*		
Wells Impacted:	0		
Remediation Status:	INACTIVE		
Priority:	NOT ON PRIORITY LIST		
Lead Agency:	SA		
Contact:	SA		

VISTA Address*:	OAKLAND ARMY BASE BLDG 807 OAKLAND, CA 94607	VISTA ID#:	6531771
<b>STATE LUST - State Leaking Underground Storage Tank / SRC# 4579</b>		EPA/Agency ID:	N/A
Agency Address:	SAME AS ABOVE		
Facility ID:	0150239		
Leak Report Date:	19910226		
Contamination Confirmed Date:	000003.*		
Wells Impacted:	0		
Remediation Status:	INACTIVE		
Priority:	NOT ON PRIORITY LIST		
Lead Agency:	SA		
Contact:	SA		



\* VISTA address includes enhanced city and ZIP.

For more information call VISTA Information Solutions, Inc. at 1 - 800 - 767 - 0403.

Report ID: 662301901

Date of Report: August 3, 1999

Version 2.6.1

Page #308

**UNMAPPED SITES CONT.**


VISTA Address*:	<b>SF OAKLAND BAY BRIDGE 0 BAY BRIDGE TOLL PLAZ OAKLAND, CA 94607</b>	VISTA ID#:	7850401
-----------------	---	------------	---------

<b>STATE LUST - State Leaking Underground Storage Tank / SRC# 5032</b>		EPA/Agency ID:	N/A
Agency Address:	SAME AS ABOVE		
Facility ID:	01-2286		
Leak Date:	04/17/1995		
Leak Report Date:	04/18/1995		
Leak Detection Method:	TANK TEST		
Leak Cause:	UNKNOWN		
Leak Source:	UNKNOWN		
Substance:	DIESEL		
Remediation Event:	HOW STOPPED: NEW TANKSTOP DATE: 04/19/1995		
Remediation Status:	LEAK IS SUSPECTED AT SIGHT, BUT NOT CONF		
Media Affected:	UNDEFINED		

<b>STATE LUST - State Leaking Underground Storage Tank / SRC# 6024</b>		EPA/Agency ID:	N/A
Agency Address:	SF OAKLAND BAY BRIDGE 0 BAY BRIDGE TOLL PLAZ OAKLAND, CA 94623		
Facility ID:	3963		
Leak Report Date:	09/11/96		
Contamination Confirmed Date:	03/16/98		
Remediation Status:	LEAK IS SUSPECTED AT SIGHT, BUT NOT CONF		
Media Affected:	SOIL ONLY		
Lead Agency:	LOCAL AGENCY		
Region / District:	SAN FRANCISCO BAY RE		
Description / Comment:	COUNTY: ALAMEDA REVIEW DATE: 11/20/96		

VISTA Address*:	<b>VANCANT LOT 11TH ST OAKLAND, CA 94607</b>	VISTA ID#:	5350097
-----------------	--	------------	---------

<b>STATE LUST - State Leaking Underground Storage Tank / SRC# 5032</b>		EPA/Agency ID:	N/A
Agency Address:	SAME AS ABOVE		
Facility ID:	01-1549		
Leak Date:	02/16/1988		
Leak Report Date:	02/16/1988		
Leak Detection Method:	TANK CLOSURE		
Leak Cause:	STRUCTURE FAILURE		
Leak Source:	TANK		
Substance:	GASOLINEWASTE OIL		
Remediation Event:	NO ACTION TAKEN		
Remediation Event:	HOW STOPPED: CLOSE TANKSTOP DATE: 02/16/1988		
Remediation Status:	NO ACTION		
Media Affected:	UNDEFINED		
Funding:	FEDERAL		
Description / Comment:	1988 URF ONLY.REM 4 TNKS 250-850 GL.SOIL REMED IN PROGRESS:FILE TO ACHD 9/94		



\* VISTA address includes enhanced city and ZIP.

For more information call VISTA Information Solutions, Inc. at 1 - 800 - 767 - 0403.

Report ID: 662301901

Date of Report: August 3, 1999

Version 2.6.1

Page #309



**UNMAPPED SITES CONT.**


<b>STATE LUST - State Leaking Underground Storage Tank / SRC# 6024</b>		EPA/Agency ID:	N/A
Agency Address:	SAME AS ABOVE		
Facility ID:	01-1549		
Leak Report Date:	02/16/88		
Substance:	WASTE OIL		
Remediation Event:	NO ACTION TAKEN		
Remediation Status:	NO ACTION		
Media Affected:	UNDEFINED		
Lead Agency:	LOCAL AGENCY		
Region / District:	SAN FRANCISCO BAY RE		
Description / Comment:	COUNTY: ALAMEDA REVIEW DATE: 01/24/96		

VISTA Address*:	<b>SAN FRANCISCO BAY BRIDGE</b> <b>0 BAY BRIDGE TOLL SE</b> <b>EMERYVILLE, CA 94608</b>	VISTA ID#:	12639504
-----------------	---	------------	----------

<b>STATE LUST - State Leaking Underground Storage Tank / SRC# 6024</b>		EPA/Agency ID:	N/A
Agency Address:	SAME AS ABOVE		
Facility ID:	4464		
Leak Report Date:	02/05/98		
Contamination Confirmed Date:	07/20/98		
Remediation Status:	LEAK IS SUSPECTED AT SIGHT, BUT NOT CONF		
Media Affected:	DRINKING WATER WELLS		
Lead Agency:	LOCAL AGENCY		
Region / District:	SAN FRANCISCO BAY RE		
Description / Comment:	COUNTY: ALAMEDA REVIEW DATE: 09/25/98		

VISTA Address*:	<b>OAKLAND CITY OF REDEV AGENCY</b> <b>1330 MARTIN LUTHER KING</b> <b>OAKLAND, CA 94607</b>	VISTA ID#:	7851804
-----------------	---	------------	---------

<b>STATE LUST - State Leaking Underground Storage Tank / SRC# 5032</b>		EPA/Agency ID:	N/A
Agency Address:	SAME AS ABOVE		
Facility ID:	01-1077		
Leak Date:	07/07/1988		
Leak Report Date:	07/27/1988		
Site Assessment Began:	07/25/1988		
Remediation Start Date:	04/10/1991		
Case Closed Date:	05/05/1995		
Leak Detection Method:	TANK CLOSURE		
Leak Cause:	STRUCTURE FAILURE		
Leak Source:	TANK		
Substance:	GASOLINE		
Remediation Event:	HOW STOPPED: CLOSE TANK STOP DATE: 07/07/1988		
Remediation Status:	CASE CLOSED		
Media Affected:	OTHER GROUND WATER		
Funding:	FEDERAL		
Description / Comment:	ARCHIVED 6/6/96 CONTROL NO 120-083		



\* VISTA address includes enhanced city and ZIP.

For more information call VISTA Information Solutions, Inc. at 1 - 800 - 767 - 0403.

Report ID: 662301901

Date of Report: August 3, 1999


Version 2.6.1

Page #310

**UNMAPPED SITES CONT.**

Description / Comment: *SRC 0904733*

VISTA Address*:	<b>EMERYVILLE MARKETPLACE BETW 64TH, POWELL,180, SPRR TR EMERYVILLE, CA 94608</b>	VISTA ID#:	7631057
NFRAP / SRC# 5791		EPA ID:	CAD980694418
Agency Address:	<i>SAME AS ABOVE</i>		
Alias Name:	<i>EMERYVILLE ABANDONED SITE</i>		
Alias Street:	<i>PACIFIC PARK PLAZA</i>		
Alias City:	<i>EMERYVILLE</i>	Alias Latitude:	<i>3750060</i>
Alias Zip:	<i>94608</i>	Alias Longitude:	<i>12217120</i>
Alias State:	<i>CA</i>		
Alias Description:	<i>PREVIOUS EPA ID# AZD 981 416 977</i>		
Alias Name:	<i>PABCO/FIBERBOARD SITE</i>		
Alias Street:	<i>PACIFIC UNION PROJECT</i>		
Alias City:	<i>EMERYVILLE</i>	Alias Latitude:	<i>3750060</i>
Alias Zip:	<i>94608</i>	Alias Longitude:	<i>12217120</i>
Alias State:	<i>CA</i>		
Alias Description:	<i>PREVIOUS EPA ID# AZD 981 416 977</i>		
Alias Name:	<i>NE QUADRANGLE OF EASTSHORE FRWY</i>		
Alias Street:	<i>NOT REPORTED</i>		
Alias City:	<i>NOT REPORTED</i>	Alias Latitude:	<i>0</i>
Alias Zip:	<i>NOT REPORTED</i>	Alias Longitude:	<i>0</i>
Alias State:	<i>CA</i>		
Alias Description:	<i>PREVIOUS EPA ID# AZD 981 416 977</i>		
Alias Name:	<i>PACIFIC UNION CO SITE</i>		
Alias Street:	<i>NOT REPORTED</i>		
Alias City:	<i>NOT REPORTED</i>	Alias Latitude:	<i>0</i>
Alias Zip:	<i>NOT REPORTED</i>	Alias Longitude:	<i>0</i>
Alias State:	<i>CA</i>		
Alias Description:	<i>PREVIOUS EPA ID# AZD 981 416 977</i>		
Alias Name:	<i>WESTINGHOUSE EMERYVILLE</i>		
Alias Street:	<i>NOT REPORTED</i>		
Alias City:	<i>NOT REPORTED</i>	Alias Latitude:	<i>0</i>
Alias Zip:	<i>NOT REPORTED</i>	Alias Longitude:	<i>0</i>
Alias State:	<i>CA</i>		
Alias Description:	<i>PREVIOUS EPA ID# AZD 981 416 977</i>		



\* VISTA address includes enhanced city and ZIP.

For more information call VISTA Information Solutions, Inc. at 1 - 800 - 767 - 0403.

Report ID: 662301901

Date of Report: August 3, 1999

Version 2.6.1

Page #311

**UNMAPPED SITES CONT.**

EPA Region: 9  
 Congressional District: 8  
 Federal Facility: Agency Code ( )  
 Facility Ownership: UNKNOWN  
 Site Incident Category: unknown  
 Federal Facility Docket: SITE IS NOT INCLUDED ON THE DOCKET  
 NPL Status: NOT ON NPL  
 Incident Type: Unknown  
 Proposed NPL Update #: 0  
 Final NPL Update #: 0  
 Financial Management System ID: NOT REPORTED  
 Latitude: 3750300  
 Longitude: 12217400  
 Lat/Long Source: RESEARCHED BY THE REGION AND MANUALLY ENTERED  
 Lat/Long Accuracy: Unknown  
 Dioxin Tier: Unknown  
 USGS Hydro Unit: 18050002  
 RCRA Indicator: Unknown

Unit Id: 0  
 Unit Name: ENTIRE SITE

Type:	DISCOVERY	Lead Agency:	EPA FUND-FINANCED
Qualifier:	UNKNOWN	Category:	Unknown
Name:	NOT REPORTED	Actual Start Date:	NOT REPORTED
Plan Status:	Unknown	Actual Completion Date:	UNKNOWN

Type:	PRELIMINARY ASSESSMENT	Lead Agency:	EPA FUND-FINANCED
Qualifier:	NO FURTHER REMEDIAL ACTION PLANNED	Category:	Unknown
Name:	NOT REPORTED	Actual Start Date:	NOT REPORTED
Plan Status:	Unknown	Actual Completion Date:	UNKNOWN

Type:	PRELIMINARY ASSESSMENT	Lead Agency:	STATE, FUND FINANCED
Qualifier:	LOWER PRIORITY	Category:	Unknown
Name:	NOT REPORTED	Actual Start Date:	UNKNOWN
Plan Status:	Unknown	Actual Completion Date:	UNKNOWN

VISTA Address*:	<b>ASHLAND OIL 0 FERRY PETROLEUM OAKLAND, CA 94607</b>	VISTA ID#:	7852188
-----------------	--	------------	---------

STATE LUST - State Leaking Underground Storage Tank / SRC# 5032	EPA/Agency ID:	N/A
---	----------------	-----

Agency Address:	SAME AS ABOVE
Facility ID:	01-2327
Leak Date:	07/06/1987
Leak Report Date:	04/25/1988
Site Assessment Began:	04/25/1988
Case Closed Date:	11/09/1995



\* VISTA address includes enhanced city and ZIP.

For more information call VISTA Information Solutions, Inc. at 1 - 800 - 767 - 0403.

Report ID: 662301901

Date of Report: August 3, 1999

Version 2.6.1

Page #312

**UNMAPPED SITES CONT.**

Leak Detection Method:	TANK CLOSURE
Leak Cause:	STRUCTURE FAILURE
Leak Source:	TANK
Substance:	GASOLINEDIESEL
Remediation Event:	EXCAVATE AND TREAT
Remediation Event:	HOW STOPPED: CLOSE TANKSTOP DATE: 08/01/1987
Remediation Status:	CASE CLOSED
Media Affected:	OTHER GROUND WATER
Funding:	FEDERAL
Description / Comment:	CLOSED BY AC HELATH AGENCY 5/19/93


<b>STATE LUST - State Leaking Underground Storage Tank / SRC# 6024</b>		EPA/Agency ID:	N/A
Agency Address:	SAME AS ABOVE		
Facility ID:	3784		
Leak Report Date:	07/06/87		
Site Assessment Began:	04/25/88		
Case Closed Date:	05/19/93		
Substance:	DIESEL		
Remediation Event:	EXCAVATE AND TREAT		
Remediation Status:	CASE CLOSED		
Media Affected:	OTHER GROUND WATER		
Lead Agency:	LOCAL AGENCY		
Region / District:	SAN FRANCISCO BAY RE		
Description / Comment:	COUNTY: ALAMEDAREVIEW DATE: 08/07/96		

VISTA Address*:	<b>MANDELA PARKWAY CORRIDOR MANDELA PARKWAY BETWEEN 34TH AND 8TH OAKLAND, CA 94607</b>	VISTA ID#:	7430994
-----------------	--	------------	---------

<b>SCL - State Equivalent CERCLIS List / SRC# 5948</b>		Agency ID:	01410118
Agency Address:	SAME AS ABOVE		
Status:	UNKNOWN		
Facility Type:	NOT AVAILABLE		
Lead Agency:	DEPT OF TOXIC SUBSTANCES CONTROL		
State Status:	VOLUNTARY CLEANUP		
Pollutant 1:	UNKNOWN		
Pollutant 2:	UNKNOWN		
Pollutant 3:	UNKNOWN		

VISTA Address*:	<b>GALLAGHER BURKE INC 7100 BOUNTAIN BLVD OAKLAND, CA 94623</b>	VISTA ID#:	247661
-----------------	---	------------	--------

<b>STATE LUST - State Leaking Underground Storage Tank / SRC# 6024</b>		EPA/Agency ID:	N/A
Agency Address:	GALLAGHER BURKE 7100 MOUNTAIN BLVD OAKLAND, CA 94605		
Facility ID:	4025		
Leak Report Date:	10/22/92		
Contamination Confirmed Date:	12/23/92		



\* VISTA address includes enhanced city and ZIP.

For more information call VISTA Information Solutions, Inc. at 1 - 800 - 767 - 0403.

Report ID: 662301901

Date of Report: August 3, 1999

Version 2.6.1

Page #313

**UNMAPPED SITES CONT.**

Case Closed Date:	06/01/95
Substance:	MINERAL SPIRITS
Remediation Event:	EXCAVATE AND DISPOSE
Remediation Status:	CASE CLOSED
Media Affected:	OTHER GROUND WATER
Lead Agency:	LOCAL AGENCY
Region / District:	SAN FRANCISCO BAY RE
Description / Comment:	COUNTY: ALAMEDAREVIEW DATE: 07/03/95

VISTA Address*:	<b>EAST BAY SERVICE ROAD TENT SFO BRDG E. BAY TOLL PLZA OAKLAND, CA 94607</b>	VISTA ID#:	8572028
-----------------	---	------------	---------


<b>STATE LUST - State Leaking Underground Storage Tank / SRC# 6024</b>		EPA/Agency ID:	N/A
Agency Address:	EAST BAY SERVICE ROAD TENT O BAY BRIDGE TOLL PLZ OAKLAND, CA 94607		
Facility ID:	4901		
Leak Report Date:	08/10/94		
Contamination Confirmed Date:	01/25/96		
Remediation Status:	PRELIMINARY SITE ASSESSMENT UNDERWAY		
Media Affected:	UNDEFINED		
Lead Agency:	LOCAL AGENCY		
Region / District:	SAN FRANCISCO BAY RE		
Description / Comment:	COUNTY: ALAMEDAREVIEW DATE: 02/24/98		

VISTA Address*:	<b>SPT CO LOCO FUEL PLANT WD01 04 0 PINE ST FOOT OF OAKLAND, CA 94607</b>	VISTA ID#:	12640017
-----------------	---	------------	----------

<b>STATE LUST - State Leaking Underground Storage Tank / SRC# 6024</b>		EPA/Agency ID:	N/A
Agency Address:	SAME AS ABOVE		
Facility ID:	5354		
Leak Report Date:	06/28/88		
Contamination Confirmed Date:	01/28/98		
Remediation Status:	PRELIMINARY SITE ASSESSMENT UNDERWAY		
Media Affected:	DRINKING WATER WELLS		
Lead Agency:	LOCAL AGENCY		
Region / District:	SAN FRANCISCO BAY RE		
Description / Comment:	COUNTY: ALAMEDAREVIEW DATE: 09/30/98		

VISTA Address*:	<b>FAA, BLDG M104, MOIA 51 JOHN GLENN DR OAKLAND, CA</b>	VISTA ID#:	7851361
-----------------	--	------------	---------

<b>STATE LUST - State Leaking Underground Storage Tank / SRC# 5032</b>		EPA/Agency ID:	N/A
Agency Address:	SAME AS ABOVE		
Facility ID:	01-2335		
Leak Date:	01/06/1998		
Leak Report Date:	01/19/1998		



\* VISTA address includes enhanced city and ZIP.

For more information call VISTA Information Solutions, Inc. at 1 - 800 - 767 - 0403.

Report ID: 662301901

Date of Report: August 3, 1999

Version 2.6.1

Page #314

**UNMAPPED SITES CONT.**

<b>Leak Detection Method:</b>	TANK CLOSURE
<b>Leak Cause:</b>	UNKNOWN
<b>Leak Source:</b>	PIPING
<b>Substance:</b>	DIESEL
<b>Remediation Event:</b>	EXCAVATE AND DISPOSE
<b>Remediation Event:</b>	HOW STOPPED: CLOSE TANKSTOP DATE: 01/06/1998
<b>Remediation Status:</b>	LEAK IS SUSPECTED AT SIGHT, BUT NOT CONF
<b>Media Affected:</b>	OTHER GROUND WATER
<b>Funding:</b>	FEDERAL
<b>Description / Comment:</b>	REQ. FOR CC BY ACHD -- 6/15/98.


<b>VISTA Address*:</b>	<b>EBMUD</b> 7TH ST 29TH AVE OAKLAND, CA	<b>VISTA ID#:</b>	1591534
------------------------	--	-------------------	---------

<b>STATE LUST - State Leaking Underground Storage Tank / SRC# 5032</b>	<b>EPA/Agency ID:</b>	N/A
--	-----------------------	-----

<b>Agency Address:</b>	EBMUD 7TH ST 29TH AVE OAKLAND, CA 94606
<b>Facility ID:</b>	01-0541
<b>Leak Date:</b>	09/27/1990
<b>Leak Report Date:</b>	09/27/1990
<b>Leak Detection Method:</b>	TANK CLOSURE
<b>Leak Cause:</b>	STRUCTURE FAILURE
<b>Leak Source:</b>	TANK
<b>Substance:</b>	MISC MOTOR VEHICLE FUELS
<b>Remediation Event:</b>	NO ACTION TAKEN
<b>Remediation Event:</b>	HOW STOPPED: CLOSE TANKSTOP DATE: 09/27/1990
<b>Remediation Status:</b>	LEAK IS SUSPECTED AT SIGHT, BUT NOT CONF
<b>Media Affected:</b>	SOIL ONLY
<b>Funding:</b>	FEDERAL
<b>Description / Comment:</b>	SENT FILE TO ACHD 9/94

<b>STATE LUST - State Leaking Underground Storage Tank / SRC# 6024</b>	<b>EPA/Agency ID:</b>	N/A
--	-----------------------	-----

<b>Agency Address:</b>	EBMUD 7TH ST 29TH AVE OAKLAND, CA 94606
<b>Facility ID:</b>	01-0541
<b>Leak Report Date:</b>	09/27/90
<b>Contamination Confirmed Date:</b>	09/27/90
<b>Remediation Event:</b>	NO ACTION TAKEN
<b>Remediation Status:</b>	LEAK IS SUSPECTED AT SIGHT, BUT NOT CONF
<b>Media Affected:</b>	SOIL ONLY
<b>Lead Agency:</b>	LOCAL AGENCY
<b>Region / District:</b>	SAN FRANCISCO BAY RE
<b>Description / Comment:</b>	COUNTY: ALAMEDAREVIEW DATE: 09/08/94



\* VISTA address includes enhanced city and ZIP.

For more information call VISTA Information Solutions, Inc. at 1 - 800 - 767 - 0403.

Report ID: 662301901

Date of Report: August 3, 1999

Version 2.6.1

Page #315

**UNMAPPED SITES CONT.**

VISTA Address*:	<b>PORT OF OAKLAND/NINTH AVENUE TERMINAL EIGHTH-NINTH AVENUE OAKLAND, CA</b>	VISTA ID#:	7291068
-----------------	--	------------	---------

<b>STATE LUST - State Leaking Underground Storage Tank / SRC# 4579</b>		EPA/Agency ID:	N/A
Agency Address:	SAME AS ABOVE		
Facility ID:	01S0494		
Leak Report Date:	19970612		
Wells Impacted:	0		
Lead Agency:	SA		
Contact:	SA		
Description / Comment:	PORT		


VISTA Address*:	<b>CITY OF OAKLAND TRANSFER STATION OAKLAND, CA</b>	VISTA ID#:	6830001
-----------------	---	------------	---------

<b>STATE SWLF - Solid Waste Landfill / SRC# 5942</b>		Agency ID:	01-CR-0010
Agency Address:	SAME AS ABOVE		
Facility Type:	SOLID WASTE DISPOSAL FACILITY		
Facility Status:	OTHER		
Permit Status:	UNDER REVIEW		

VISTA Address*:	<b>PORT OF OAKLAND - KING INTERESTS SI OAKLAND AIRPORT OAKLAND, CA</b>	VISTA ID#:	1595209
-----------------	--	------------	---------

<b>STATE LUST - State Leaking Underground Storage Tank / SRC# 4579</b>		EPA/Agency ID:	N/A
Agency Address:	PORT OF OAKLAND KING INTERESTS SITE OAKLAND AIRPORT OAKLAND, CA 94607		
Facility ID:	01S0181		
Leak Report Date:	19890615		
Contamination Confirmed Date:	000003.*		
Wells Impacted:	0		
Remediation Status:	INACTIVE		
Priority:	NOT ON PRIORITY LIST		
Lead Agency:	SA		
Contact:	SA		

<b>STATE LUST - State Leaking Underground Storage Tank / SRC# 4579</b>		EPA/Agency ID:	N/A
Agency Address:	PORT OF OAKLAND NORTH FIELD/HANGER 6 OAKLAND AIRPORT OAKLAND, CA 94607		
Facility ID:	01S0185		
Leak Report Date:	19890615		
Contamination Confirmed Date:	000003.*		
Wells Impacted:	0		
Remediation Status:	INACTIVE		
Priority:	NOT ON PRIORITY LIST		
Lead Agency:	SA		
Contact:	SA		



\* VISTA address includes enhanced city and ZIP.

For more information call VISTA Information Solutions, Inc. at 1 - 800 - 767 - 0403.

Report ID: 662301901

Date of Report: August 3, 1999

Version 2.6.1


Page #316

**UNMAPPED SITES CONT.**

VISTA Address*:	<b>OAKLAND INTERNATIONAL AIRPORT OAKLAND INTERNATIONAL AIRPORT OAKLAND, CA</b>	VISTA ID#:	7291755
<b>STATE LUST - State Leaking Underground Storage Tank / SRC# 4579</b>		EPA/Agency ID:	N/A
Agency Address:	<i>SAME AS ABOVE</i>		
Facility ID:	01S0487		
Leak Report Date:	19970611		
Wells Impacted:	0		
Remediation Status:	<i>INACTIVE</i>		
Lead Agency:	SA		
Contact:	SA		
Description / Comment:	<i>ASSESSMENT FOR NEW AIR TRAFFIC CONTROL TOWER</i>		

VISTA Address*:	<b>BERKELEY PENINSULA PROPERTIES BERKELEY, CA</b>	VISTA ID#:	6531751
<b>STATE LUST - State Leaking Underground Storage Tank / SRC# 4579</b>		EPA/Agency ID:	N/A
Agency Address:	<i>SAME AS ABOVE</i>		
Facility ID:	01S0430		
Leak Report Date:	19950914		
Contamination Confirmed Date:	000003.*		
Wells Impacted:	0		
Remediation Status:	<i>REFERRED</i>		
Lead Agency:	SA		
Contact:	SA		

VISTA Address*:	<b>CYPRESS EAST SHOPPING CEN 10015 VALLEY VIEW CYPRESS, CA</b>	VISTA ID#:	7428959
<b>WMUDS / SRC# 5857</b>		Agency ID:	2 019064002
Agency Address:	<i>FMC NEWARK NEWARK, CA</i>		
Solid Waste Inventory System ID:	<i>NOT REPORTED</i>		
Facility Type:	<i>Not reported</i>		
Facility In State Board Waste Discharger System:	<i>NO</i>		
Chapter 15 Facility:	<i>NO</i>		
Solid Waste Assessment Test Facility:	<i>NO</i>		
Toxic Pits Cleanup Act Facility:	<i>NO</i>		
RCRA Facility:	<i>NO</i>		
Department of Defense Facility:	<i>NO</i>		
Open To Public:	<i>NO</i>		
Number Of Waste Management Units:	1		
Rank:	<i>NOT REPORTED</i>		
Enforcements At Facility:	<i>NO</i>		
Violations At Facility:	<i>NO</i>		



\* VISTA address includes enhanced city and ZIP.

For more information call VISTA Information Solutions, Inc. at 1 - 800 - 767 - 0403.

Report ID: 662301901

Date of Report: August 3, 1999

Version 2.6.1

Page #317




**UNMAPPED SITES CONT.**

VISTA Address*:	<b>LANTERN BAY CLEANERS 24839 DEL PRADO DANA POINT, CA</b>	VISTA ID#:	5434787
-----------------	--	------------	---------

<b>WMUDS / SRC# 5857</b>		Agency ID:	2 019080001
Agency Address:	<i>WEST BEACH SANITARY LANDFILL BUILDING 114, CODE 52 ALAMEDA, CA 94501</i>		
Solid Waste Inventory System ID:	<i>01-AA-0004</i>		
Facility Type:	<i>Not reported</i>		
Facility In State Board Waste Discharger System:	<i>NO</i>		
Chapter 15 Facility:	<i>NO</i>		
Solid Waste Assessment Test Facility:	<i>NO</i>		
Toxic Pits Cleanup Act Facility:	<i>NO</i>		
RCRA Facility:	<i>NO</i>		
Department of Defense Facility:	<i>NO</i>		
Open To Public:	<i>NO</i>		
Number Of Waste Management Units:	<i>1</i>		
Rank:	<i>NOT REPORTED</i>		
Enforcements At Facility:	<i>NO</i>		
Violations At Facility:	<i>NO</i>		

VISTA Address*:	<b>EATON CORP M S C PRODUCTS 1640 MONROVIA COSTA MESA, CA</b>	VISTA ID#:	7428185
-----------------	---	------------	---------

<b>WMUDS / SRC# 5857</b>		Agency ID:	2 010007NUR
Agency Address:	<i>OAKLAND STREET DEPARTMENT CA</i>		
Solid Waste Inventory System ID:	<i>NOT REPORTED</i>		
Facility Type:	<i>Not reported</i>		
Facility In State Board Waste Discharger System:	<i>NO</i>		
Chapter 15 Facility:	<i>NO</i>		
Solid Waste Assessment Test Facility:	<i>NO</i>		
Toxic Pits Cleanup Act Facility:	<i>NO</i>		
RCRA Facility:	<i>NO</i>		
Department of Defense Facility:	<i>NO</i>		
Open To Public:	<i>NO</i>		
Number Of Waste Management Units:	<i>1</i>		
Rank:	<i>NOT REPORTED</i>		
Enforcements At Facility:	<i>NO</i>		
Violations At Facility:	<i>NO</i>		



\* VISTA address includes enhanced city and ZIP.

For more information call VISTA Information Solutions, Inc. at 1 - 800 - 767 - 0403.

Report ID: 662301901

Date of Report: August 3, 1999

Version 2.6.1

Page #318

**UNMAPPED SITES CONT.**

VISTA Address*:	<b>VALENTEC WELLS 3190 PULLMAN COSTA MESA, CA</b>	VISTA ID#:	4824957
-----------------	---	------------	---------

<b>WMUDS / SRC# 5857</b>	Agency ID:	2 010010NUR
Agency Address:	<i>THERM-TEC OF CALIFORNIA 4000 HARLAN ST. EMERYVILLE, CA 94608</i>	
Solid Waste Inventory System ID:	<i>01-AA-0014</i>	
Facility Type:	<i>Not reported</i>	
Facility In State Board Waste Discharger System:	<i>NO</i>	
Chapter 15 Facility:	<i>NO</i>	
Solid Waste Assessment Test Facility:	<i>NO</i>	
Toxic Pits Cleanup Act Facility:	<i>NO</i>	
RCRA Facility:	<i>NO</i>	
Department of Defense Facility:	<i>NO</i>	
Open To Public:	<i>NO</i>	
Number Of Waste Management Units:	<i>1</i>	
Rank:	<i>NOT REPORTED</i>	
Enforcements At Facility:	<i>NO</i>	
Violations At Facility:	<i>NO</i>	

VISTA Address*:	<b>ROTARY OFFSET PRINTERS 1600 E ORANGETHORPE FULLERTON, CA</b>	VISTA ID#:	7428961
-----------------	---	------------	---------

<b>WMUDS / SRC# 5857</b>	Agency ID:	2 019171001
Agency Address:	<i>PACIFIC STATES STEEL(OUT OF SW UNION CITY, CA</i>	
Solid Waste Inventory System ID:	<i>NOT REPORTED</i>	
Facility Type:	<i>Not reported</i>	
Facility In State Board Waste Discharger System:	<i>NO</i>	
Chapter 15 Facility:	<i>NO</i>	
Solid Waste Assessment Test Facility:	<i>NO</i>	
Toxic Pits Cleanup Act Facility:	<i>NO</i>	
RCRA Facility:	<i>NO</i>	
Department of Defense Facility:	<i>NO</i>	
Open To Public:	<i>NO</i>	
Number Of Waste Management Units:	<i>1</i>	
Rank:	<i>NOT REPORTED</i>	
Enforcements At Facility:	<i>NO</i>	
Violations At Facility:	<i>NO</i>	



\* VISTA address includes enhanced city and ZIP.

For more information call VISTA Information Solutions, Inc. at 1 - 800 - 767 - 0403.

Report ID: 662301901

Date of Report: August 3, 1999

Version 2.6.1

Page #319


**UNMAPPED SITES CONT.**

VISTA Address*:	<b>SIGMA CIRCUITS INC</b> <b>2970 AIRWAY</b> <b>COSTA MESA, CA</b>	VISTA ID#:	7428183
-----------------	--	------------	---------

<b>WMUDS / SRC# 5857</b>		Agency ID:	2 000090280
Agency Address:	<i>OAKLAND SCAVENGER-PORT OF OAKL CA</i>		
Solid Waste Inventory System ID:	<i>NOT REPORTED</i>		
Facility Type:	<i>Not reported</i>		
Facility In State Board Waste Discharger System:	<i>NO</i>		
Chapter 15 Facility:	<i>NO</i>		
Solid Waste Assessment Test Facility:	<i>NO</i>		
Toxic Pits Cleanup Act Facility:	<i>NO</i>		
RCRA Facility:	<i>NO</i>		
Department of Defense Facility:	<i>NO</i>		
Open To Public:	<i>NO</i>		
Number Of Waste Management Units:	<i>1</i>		
Rank:	<i>NOT REPORTED</i>		
Enforcements At Facility:	<i>NO</i>		
Violations At Facility:	<i>NO</i>		

VISTA Address*:	<b>LOS ANGELES TIMES</b> <b>1375 SUNFLOWER</b> <b>COSTA MESA, CA</b>	VISTA ID#:	7431640
-----------------	--	------------	---------

<b>WMUDS / SRC# 5857</b>		Agency ID:	2 010004NUR
Agency Address:	<i>EMERYVILLE DUMP 65TH BAY CA</i>		
Solid Waste Inventory System ID:	<i>NOT REPORTED</i>		
Facility Type:	<i>Not reported</i>		
Facility In State Board Waste Discharger System:	<i>NO</i>		
Chapter 15 Facility:	<i>NO</i>		
Solid Waste Assessment Test Facility:	<i>NO</i>		
Toxic Pits Cleanup Act Facility:	<i>NO</i>		
RCRA Facility:	<i>NO</i>		
Department of Defense Facility:	<i>NO</i>		
Open To Public:	<i>NO</i>		
Number Of Waste Management Units:	<i>1</i>		
Rank:	<i>NOT REPORTED</i>		
Enforcements At Facility:	<i>NO</i>		
Violations At Facility:	<i>NO</i>		



\* VISTA address includes enhanced city and ZIP.

For more information call VISTA Information Solutions, Inc. at 1 - 800 - 767 - 0403.

Report ID: **662301901**

Date of Report: **August 3, 1999**

Version 2.6.1

Page #320


**UNMAPPED SITES CONT.**

VISTA Address*:	<b>FAVORITE FOODS INC</b> <b>1901 E VIA BURTON</b> <b>FULLERTON, CA</b>	VISTA ID#:	1183144
<b>WMUDS / SRC# 5857</b>		Agency ID:	2 019235001

<b>Agency Address:</b>	<i>WDR-SO PACIFIC TRANSPORTAT. CO</i> <i>WEST OAKLAND RAILYARD</i> <i>WEST OAKLAND, CA</i> <i>NOT REPORTED</i>
<b>Solid Waste Inventory System ID:</b>	<i>NOT REPORTED</i>
<b>Facility Type:</b>	<i>INDUSTRIAL - Facilities that treat and/or dispose of liquid or semisolid wastes from any servicing, producing, manufacturing or processing operation of whatever nature, including mining, gravel washing, geothermal operations, air conditioning, ship building and repairing, oil production, storage and disposal operations, waterwell pumping.</i>
<b>Facility In State Board Waste Discharger System:</b>	<i>NO</i>
<b>Chapter 15 Facility:</b>	<i>NO</i>
<b>Solid Waste Assessment Test Facility:</b>	<i>NO</i>
<b>Toxic Pits Cleanup Act Facility:</b>	<i>NO</i>
<b>RCRA Facility:</b>	<i>NO</i>
<b>Department of Defense Facility:</b>	<i>NO</i>
<b>Open To Public:</b>	<i>NO</i>
<b>Number Of Waste Management Units:</b>	<i>1</i>
<b>Rank:</b>	<i>NOT REPORTED</i>
<b>Enforcements At Facility:</b>	<i>NO</i>
<b>Violations At Facility:</b>	<i>NO</i>

VISTA Address*:	<b>EMERYVILLE ASHBY</b> <b>ASHBY ST</b> <b>CA</b>	VISTA ID#:	7431292
<b>WMUDS / SRC# 5857</b>		Agency ID:	2 010003NUR

<b>Agency Address:</b>	<i>SAME AS ABOVE</i>
<b>Solid Waste Inventory System ID:</b>	<i>NOT REPORTED</i>
<b>Facility Type:</b>	<i>Not reported</i>
<b>Facility In State Board Waste Discharger System:</b>	<i>NO</i>
<b>Chapter 15 Facility:</b>	<i>NO</i>
<b>Solid Waste Assessment Test Facility:</b>	<i>NO</i>
<b>Toxic Pits Cleanup Act Facility:</b>	<i>NO</i>
<b>RCRA Facility:</b>	<i>NO</i>
<b>Department of Defense Facility:</b>	<i>NO</i>
<b>Open To Public:</b>	<i>NO</i>
<b>Number Of Waste Management Units:</b>	<i>1</i>
<b>Rank:</b>	<i>NOT REPORTED</i>
<b>Enforcements At Facility:</b>	<i>NO</i>
<b>Violations At Facility:</b>	<i>NO</i>



\* VISTA address includes enhanced city and ZIP.

For more information call VISTA Information Solutions, Inc. at 1 - 800 - 767 - 0403.

Report ID: 662301901

Date of Report: August 3, 1999

Version 2.6.1

Page #321

**UNMAPPED SITES CONT.**

VISTA Address*:	<b>KNIGHT EQUIPMENT INTERNAT 2945 AIRWAY COSTA MESA, CA</b>	VISTA ID#:	5708225
<b>WMUDS / SRC# 5857</b>		Agency ID:	2 010012NUR
Agency Address:	<i>LIVERMORE N OF TOWN CA</i>		
Solid Waste Inventory System ID:	<i>NOT REPORTED</i>		
Facility Type:	<i>Not reported</i>		
Facility In State Board Waste Discharger System:	<i>NO</i>		
Chapter 15 Facility:	<i>NO</i>		
Solid Waste Assessment Test Facility:	<i>NO</i>		
Toxic Pits Cleanup Act Facility:	<i>NO</i>		
RCRA Facility:	<i>NO</i>		
Department of Defense Facility:	<i>NO</i>		
Open To Public:	<i>NO</i>		
Number Of Waste Management Units:	<i>1</i>		
Rank:	<i>NOT REPORTED</i>		
Enforcements At Facility:	<i>NO</i>		
Violations At Facility:	<i>NO</i>		



\* VISTA address includes enhanced city and ZIP.

For more information call VISTA Information Solutions, Inc. at 1 - 800 - 767 - 0403.

Report ID: 662301901

Date of Report: August 3, 1999

Version 2.6.1

Page #322

# SITE ASSESSMENT PLUS REPORT (ALL DATABASES SEARCHED TO 1 MILE)

## DESCRIPTION OF DATABASES SEARCHED

### A) DATABASES SEARCHED TO 1 MILE

**NPL**  
**SRC#: 5984** VISTA conducts a database search to identify all sites within 1 mile of your property.  
**The agency release date for NPL was June, 1999.**

The National Priorities List (NPL) is the EPA's database of uncontrolled or abandoned hazardous waste sites identified for priority remedial actions under the Superfund program. A site must meet or surpass a predetermined hazard ranking system score, be chosen as a state's top priority site, or meet three specific criteria set jointly by the US Dept of Health and Human Services and the US EPA in order to become an NPL site.

**SPL**  
**SRC#: 5949** VISTA conducts a database search to identify all sites within 1 mile of your property.  
**The agency release date for Calsites Database: Annual Workplan Sites was April, 1999.**

**CORRACTS**  
**SRC#: 5896** VISTA conducts a database search to identify all sites within 1 mile of your property.  
**The agency release date for HWDMS/RCRIS was May, 1999.**

The EPA maintains this database of RCRA facilities which are undergoing "corrective action". A "corrective action order" is issued pursuant to RCRA Section 3008 (h) when there has been a release of hazardous waste or constituents into the environment from a RCRA facility. Corrective actions may be required beyond the facility's boundary and can be required regardless of when the release occurred, even if it predates RCRA.

### B) DATABASES SEARCHED TO 1 MILE

**CERCLIS**  
**SRC#: 5790** VISTA conducts a database search to identify all sites within 1 mile of your property.  
**The agency release date for CERCLIS was March, 1999.**

The CERCLIS List contains sites which are either proposed to or on the National Priorities List (NPL) and sites which are in the screening and assessment phase for possible inclusion on the NPL. The information on each site includes a history of all pre-remedial, remedial, removal and community relations activities or events at the site, financial funding information for the events, and unrestricted enforcement activities.

**Cal Cerclis**  
**SRC#: 2462** VISTA conducts a database search to identify all sites within 1 mile of your property.  
**The agency release date for Ca Cerclis w/Regional Utility Description was June, 1995.**



**NFRAP**  
**SRC#: 5791**

VISTA conducts a database search to identify all sites within 1 mile of your property.  
**The agency release date for CERCLIS-NFRAP was March, 1999.**

NFRAP sites may be sites where, following an initial investigation, no contamination was found, contamination was removed quickly, or the contamination was not serious enough to require Federal Superfund action or NPL consideration.

**SCL**  
**SRC#: 5948**

VISTA conducts a database search to identify all sites within 1 mile of your property.  
**The agency release date for Calsites Database: All Sites except Annual Workplan Sites (incl. ASPIS) was April, 1999.**

The CalSites database includes both known and potential sites. Two-thirds of these sites have been classified, based on available information, as needing "No Further Action" (NFA) by the Department of Toxic Substances Control. The remaining sites are in various stages of review and remediation to determine if a problem exists at the site. Several hundred sites have been remediated and are considered certified. Some of these sites may be in long term operation and maintenance.

**RCRA-TSD**  
**SRC#: 5896**

VISTA conducts a database search to identify all sites within 1 mile of your property.  
**The agency release date for HWDMS/RCRIS was May, 1999.**

The EPA's Resource Conservation and Recovery Act (RCRA) Program identifies and tracks hazardous waste from the point of generation to the point of disposal. The RCRA Facilities database is a compilation by the EPA of facilities which report generation, storage, transportation, treatment or disposal of hazardous waste. RCRA TSDs are facilities which treat, store and/or dispose of hazardous waste.

**SWLF**  
**SRC#: 5942**

VISTA conducts a database search to identify all sites within 1 mile of your property.  
**The agency release date for Ca Solid Waste Information System (SWIS) was April, 1999.**

The California Solid Waste Information System (SWIS) database consists of both open as well as closed and inactive solid waste disposal facilities and transfer stations pursuant to the Solid Waste Management and Resource Recovery Act of 1972, Government Code Section 2.66790(b). Generally, the California Integrated Waste Management Board learns of locations of disposal facilities through permit applications and from local enforcement agencies.


**SWLF**  
**SRC#: 5945**

VISTA conducts a database search to identify all sites within 1 mile of your property.  
**The agency release date for City of Los Angeles Landfills was April, 1999.**

**WMUDS**  
**SRC#: 5857**

VISTA conducts a database search to identify all sites within 1 mile of your property.  
**The agency release date for Waste Management Unit Database System (WMUDS) was February, 1999.**

The WMUDS system also accesses information from the following databases from the Waste Discharger System (WDS): Inspections, Violations, and Enforcements. The sites contained in these databases are subject to the California Code of Regulations - Title 23. Waters.



- LUST**  
**SRC#: 4579** VISTA conducts a database search to identify all sites within 1 mile of your property.  
**The agency release date for Region #2-North and South Bay SLIC Report was January, 1998.**
- LUST RG2**  
**SRC#: 5032** VISTA conducts a database search to identify all sites within 1 mile of your property.  
**The agency release date for Region #2-San Francisco Bay Fuel Leaks List was June, 1998.**
- LUST RG6**  
**SRC#: 5670** VISTA conducts a database search to identify all sites within 1 mile of your property.  
**The agency release date for Lahontan Region LUST List was January, 1999.**
- LUST**  
**SRC#: 5844** VISTA conducts a database search to identify all sites within 1 mile of your property.  
**The agency release date for Region #5-Central Valley SLIC\DOD\DOE List was March, 1999.**
- LUST RG5**  
**SRC#: 5943** VISTA conducts a database search to identify all sites within 1 mile of your property.  
**The agency release date for Region #5-Central Valley Underground Tank Tracking System was April, 1999.**
- LUST**  
**SRC#: 6024** VISTA conducts a database search to identify all sites within 1 mile of your property.  
**The agency release date for Lust Information System (LUSTIS) was April, 1999.**
- CORTESE**  
**SRC#: 4840** VISTA conducts a database search to identify all sites within 1 mile of your property.  
**The agency release date for Cortese List-Hazardous Waste Substance Site List was April, 1998.**

The California Governor's Office of Planning and Research annually publishes a listing of potential and confirmed hazardous waste sites throughout the State of California under Government Code Section 65962.5. This database (CORTESE) is based on input from the following: (1)CALSTES-Department of Toxic Substances Control, Abandoned Sites Program Information Systems; (2)SARA Title III Section III Toxic Chemicals Release Inventory for 1987, 1988, 1989, and 1990; (3)FINDS; (4)HWIS-Department of Toxic Substances Control, Hazardous Waste Information System. Vista has not included one time generator facilities from Cortese in our database.; (5)SWRCB-State Water Resources Control Board; (6)SWIS-Integrated Waste Management Control Board (solid waste facilities); (7)AGT25-Air Resources Board, dischargers of greater than 25 tons of criteria pollutants to the air; (8)A1025-Air Resources Board, dischargers of greater than 10 and less than 25 tons of criteria pollutants to the air; (9)LTANK-SWRCB Leaking Underground Storage Tanks; (10)UTANK-SWRCB Underground tanks reported to the SWEEPS systems; (11)IUR-Inventory Update Rule (Chemical Manufacturers); (12)WB-LF- Waste Board - Leaking Facility, site has known migration; (13)WDSE-Waste Discharge System - Enforcement Action; (14)DTSCD-Department of Toxic Substance Control Docket.





**Deed  
Restrictions**  
SRC#: 1703

VISTA conducts a database search to identify all sites within 1 mile of your property.  
**The agency release date for Deed Restriction Properties Report was April, 1994.**

California has a statutory and administrative procedure under which the California Department of Health Services (DHS) may designate real property as either a "Hazardous Waste Property" or a "Border Zone Property" pursuant to California Health Safety Code Sections 25220-25241. Hazardous Waste Property is land at which hazardous waste has been deposited, creating a significant existing or potential hazard to public health and safety. A Border Zone Property is one within 2,000 feet of a hazardous waste deposit. Property within either category is restricted in use, unless a written variance is obtained from DHS. A Hazardous Waste Property designation results in a prohibition of new uses, other than a modification or expansion of an industrial or manufacturing facility on land previously owned by the facility prior to January 1, 1981. A Border Zone Property designation results in prohibition of a variety of uses involving human habitation, hospitals, schools and day care center.

**Toxic Pits**  
SRC#: 2229

VISTA conducts a database search to identify all sites within 1 mile of your property.  
**The agency release date for Summary of Toxic Pits Cleanup Facilities was February, 1995.**

**North Bay**  
SRC#: 1718

VISTA conducts a database search to identify all sites within 1 mile of your property.  
**The agency release date for North Bay County Toxic List-Region #2 Surface Spills was April, 1994.**

**South Bay**  
SRC#: 1719

VISTA conducts a database search to identify all sites within 1 mile of your property.  
**The agency release date for South Bay Site Management System was April, 1994.**

**Water Wells**  
SRC#: 5384

VISTA conducts a database search to identify all sites within 1 mile of your property.  
**The agency release date for USGS WATER WELLS was March, 1998.**

The Ground Water Site Inventory (GWSI) database was provided by the United States Geological Survey (USGS). The database contains information for over 1,000,000 wells and other sources of groundwater which the USGS has studied, used, or otherwise had reason to document through the course of research. The agency may be contacted at 703-648-6819.


#### C) DATABASES SEARCHED TO 1 MILE

**RCRA-Viols/Enf** VISTA conducts a database search to identify all sites within 1 mile of your property.  
**The agency release date for HWDMS/RCRIS was May, 1999.**

The EPA's Resource Conservation and Recovery Act (RCRA) Program identifies and tracks hazardous waste from the point of generation to the point of disposal. The RCRA Facilities database is a compilation by the EPA of facilities which report generation, storage, transportation, treatment or disposal of hazardous waste. RCRA Violators are facilities which have been cited for RCRA Violations at least once since 1980. RCRA Enforcements are enforcement actions taken against RCRA violators.

**UST's**  
SRC#: 1612

VISTA conducts a database search to identify all sites within 1 mile of your property.  
**The agency release date for Underground Storage Tank Registrations Database was January, 1994.**




- UST's**  
**SRC#: 5275** VISTA conducts a database search to identify all sites within 1 mile of your property.  
**The agency release date for Alameda County UST List was September, 1998.**
- UST's**  
**SRC#: 5674** VISTA conducts a database search to identify all sites within 1 mile of your property.  
**The agency release date for City of San Leandro UST Listing was January, 1999.**
- UST's**  
**SRC#: 5683** VISTA conducts a database search to identify all sites within 1 mile of your property.  
**The agency release date for City of Union Underground Storage Tanks List was January, 1999.**
- UST's**  
**SRC#: 5685** VISTA conducts a database search to identify all sites within 1 mile of your property.  
**The agency release date for City of Livermore and City of Pleasanton UST List was January, 1999.**
- UST's**  
**SRC#: 5841** VISTA conducts a database search to identify all sites within 1 mile of your property.  
**The agency release date for City of Berkeley UST List was January, 1999.**
- UST's**  
**SRC#: 5855** VISTA conducts a database search to identify all sites within 1 mile of your property.  
**The agency release date for City of Oakland Underground Storage Tank List was January, 1999.**
- UST's**  
**SRC#: 6029** VISTA conducts a database search to identify all sites within 1 mile of your property.  
**The agency release date for City of Hayward UST Report was January, 1999.**
- AST's**  
**SRC#: 5513** VISTA conducts a database search to identify all sites within 1 mile of your property.  
**The agency release date for Aboveground Storage Tank Database was December, 1998.**
- TRIS**  
**SRC#: 4946** VISTA conducts a database search to identify all sites within 1 mile of your property.  
**The agency release date for TRIS was January, 1998.**

Section 313 of the Emergency Planning and Community Right-to-Know Act (also known as SARA Title III) of 1986 requires the EPA to establish an inventory of Toxic Chemicals emissions from certain facilities( Toxic Release Inventory System). Facilities subject to this reporting are required to complete a Toxic Chemical Release Form(Form R) for specified chemicals.

#### D) DATABASES SEARCHED TO 1 MILE

- ERNS**  
**SRC#: 5598** VISTA conducts a database search to identify all sites within 1 mile of your property.  
**The agency release date for was December, 1998.**

The Emergency Response Notification System (ERNS) is a national database containing records from October 1986 to the release date above and is used to collect information for reported releases of oil and hazardous substances. The database contains information from spill reports made to federal authorities including the EPA, the US Coast Guard, the National Response Center and the Department of Transportation. The ERNS hotline number is (202) 260-2342.




**RCRA-LgGen** VISTA conducts a database search to identify all sites within 1 mile of your property.  
**SRC#: 5896** The agency release date for HWDMS/RCRIS was May, 1999.

The EPA's Resource Conservation and Recovery Act (RCRA) Program identifies and tracks hazardous waste from the point of generation to the point of disposal. The RCRA Facilities database is a compilation by the EPA of facilities which report generation, storage, transportation, treatment or disposal of hazardous waste. RCRA Large Generators are facilities which generate at least 1000 kg./month of non-acutely hazardous waste ( or 1 kg./month of acutely hazardous waste).

**RCRA-SmGen** VISTA conducts a database search to identify all sites within 1 mile of your property.  
**SRC#: 5896** The agency release date for HWDMS/RCRIS was May, 1999.

The EPA's Resource Conservation and Recovery Act (RCRA) Program identifies and tracks hazardous waste from the point of generation to the point of disposal. The RCRA Facilities database is a compilation by the EPA of facilities which report generation, storage, transportation, treatment or disposal of hazardous waste. RCRA Small and Very Small generators are facilities which generate less than 1000 kg./month of non-acutely hazardous waste.

End of Report





Curtis & Tompkins, Ltd., Analytical Laboratories, Since 1878

2323 Fifth Street, Berkeley, CA 94710, Phone (510) 486-0900, Fax (510) 486-0532

A N A L Y T I C A L   R E P O R T

Prepared for:

Subsurface Consultants  
3736 Mt. Diablo Blvd.  
Suite 200  
Lafayette, CA 94549

Date: 25-AUG-99  
Lab Job Number: 140848  
Project ID: 537.014  
Location: 59th St. Widening

Reviewed by:

Reviewed by:

This package may be reproduced only in its entirety.

# CHAIN OF CUSTODY FORM

140889

ANALYSIS REQUESTED			
TVR, TEHD, ITHs (8050)			
BTEX, M+RE (8020)			
LVET Metals (Cd, Cr, Pb, Ni, Zn) → (6010/7000)			
PCB's (8081)			

PROJECT NAME: 59th St. Widening (City of Emeryville)  
 JOB NUMBER: 537.014 LAB: Curtis & Tompkins  
 PROJECT CONTACT: Gene Ng TURNAROUND: Standard  
 SAMPLED BY: Gene Ng REQUESTED BY: GN

LABORATORY I.D. NUMBER	SCI SAMPLE NUMBER	MATRIX				CONTAINERS				METHOD PRESERVED					SAMPLING DATE				NOTES
		WATER	SOIL	WASTE	AIR	VOA	LITER	PINT	TUBE	HCL	H2SO4	HNO3	ICE	NONE	MONTH	DAY	YEAR	TIME	
1	SS-1 @ 2'		X										X		08	09	99	1315	
	<del>SS-1 @</del>		X										X						
2	SS-2 @ 2'		X										X					1330	
	<del>SS-2 @</del>		X										X						
3	SS-3 @ 2'		X										X					1345	
	<del>SS-3 @</del>		X										X						
4	SS-4 @ 2'		X										X					1400	
	<del>SS-4 @</del>		X										X						
5	TS-1 @ 2'		X										X					1410	
6	TS-2 @ 2'		X										X					1415	

COMMENTS & NOTES:  
 Cancelled Metals; PCB on TS-1 & TS-2  
 Placed SS-2 & SS-4 on 48 hr TAT RUSH  
 per Gene Ng 8/10/99 305

CHAIN OF CUSTODY RECORD			
RELEASED BY: (Signature) <i>Gene Ng</i>	DATE / TIME 8/9/99 2:30	RECEIVED BY: (Signature) <i>Kara Bennett</i>	DATE / TIME 8/9/99 2:30
RELEASED BY: (Signature)	DATE / TIME	RECEIVED BY: (Signature)	DATE / TIME
RELEASED BY: (Signature)	DATE / TIME	RECEIVED BY: (Signature)	DATE / TIME
RELEASED BY: (Signature)	DATE / TIME	RECEIVED BY: (Signature)	DATE / TIME

**SCI** Subsurface Consultants, Inc.  
 171 - 12th Street, Suite 202, Oakland, CA 94607  
 (510) 268-0461 - FAX: (510) 268-0137  
 3736 Mt. Diablo Blvd., Ste. 200, Lafayette, CA 94549  
 (925) 299-7960 - (925) 299-7970

TVH-Total Volatile Hydrocarbons

Client: Subsurface Consultants	Analysis Method: EPA 8015M
Project#: 537.014	Prep Method: EPA 5030
Location: 59th St. Widening	

Sample #	Client ID	Batch #	Sampled	Extracted	Analyzed	Moisture
140848-001	SS-1 @ 2'	49825	08/09/99	08/12/99	08/12/99	
140848-002	SS-2 @ 2'	49825	08/09/99	08/12/99	08/12/99	
140848-003	SS-3 @ 2'	49825	08/09/99	08/12/99	08/12/99	
140848-004	SS-4 @ 2'	49825	08/09/99	08/12/99	08/12/99	

Matrix: Soil

Analyte	Units	140848-001	140848-002	140848-003	140848-004
In Fac:		1	1	1	1
Gasoline C7-C12	mg/Kg	<1	<1	<1	3.8YH
Surrogate					
Trifluorotoluene	%REC	95	100	105	96
Bromofluorobenzene	%REC	105	104	102	121

Y: Sample exhibits fuel pattern which does not resemble standard  
H: Heavier hydrocarbons than indicated standard

# GC04 TVH 'J' Data File Rtx1FID

Sample Name : 140848-004,49825

Sample #:

Page 1 of 1

FileName : G:\GC04\DATA\223J035.raw

Date : 8/12/99 12:03 PM

Method : TVHBTXE

Time of Injection: 8/12/99 07:48 AM

Start Time : 0.00 min

End Time : 26.00 min

Low Point : 50.93 mV


High Point : 300.93 mV

Scale Factor: -1.0

Plot Offset: 51 mV

Plot Scale: 250.0 mV

## Response [mV]



TVH-Total Volatile Hydrocarbons

Client: Subsurface Consultants	Analysis Method: EPA 8015M
Project#: 537.014	Prep Method: EPA 5030
Location: 59th St. Widening	

Sample #	Client ID	Batch #	Sampled	Extracted	Analyzed	Moisture
140848-005	TS-1 @ 2'	49825	08/09/99	08/12/99	08/12/99	
140848-006	TS-2 @ 2'	49825	08/09/99	08/12/99	08/12/99	

Matrix: Soil

Analyte	Units	140848-005	140848-006
Diln Fac:		1	1
Gasoline C7-C12	mg/Kg	<1	<1
Surrogate			
Trifluorotoluene	%REC	97	103
Bromofluorobenzene	%REC	103	107



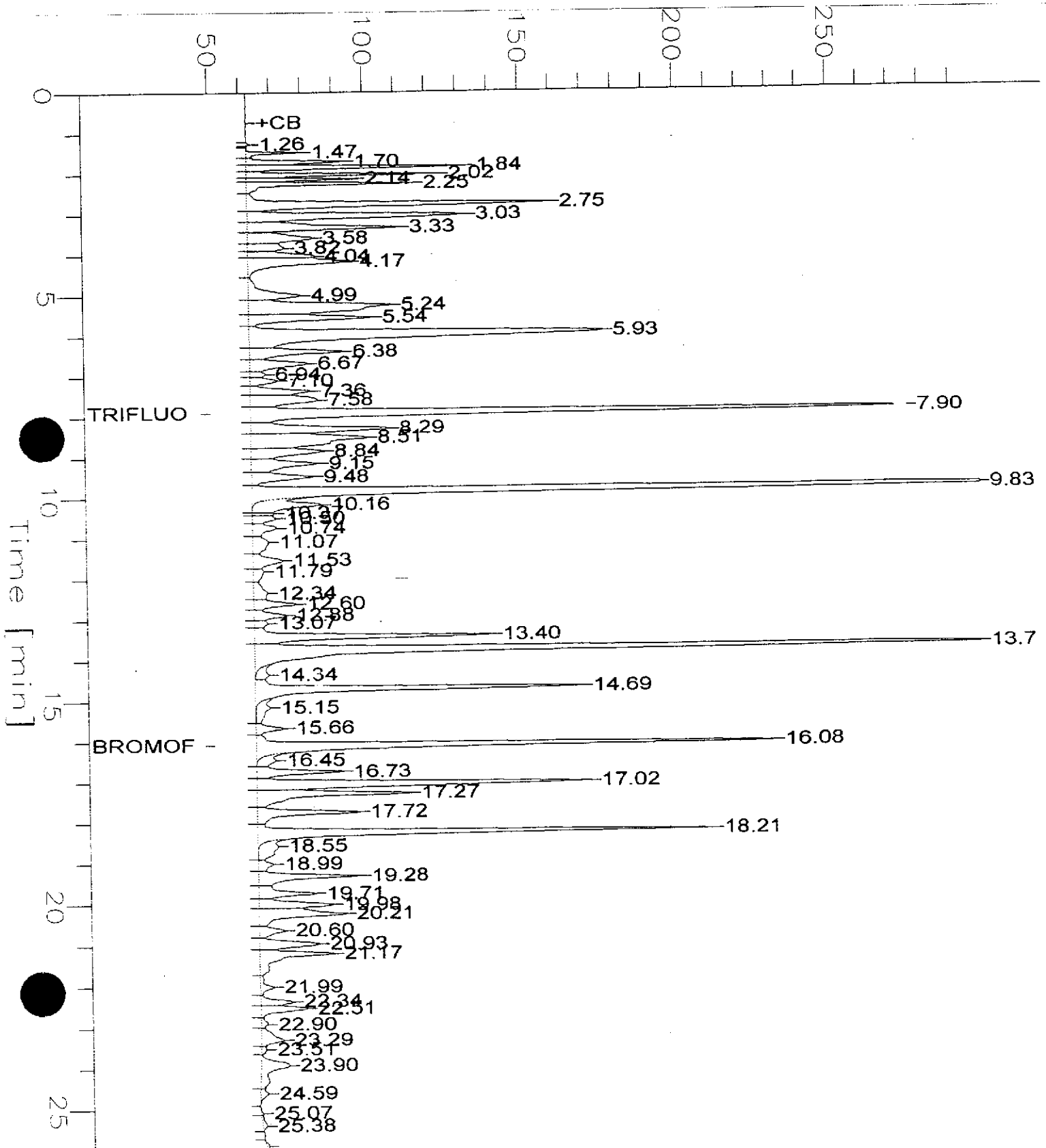
# GC04 TVH 'J' Data File Rtx1FID

Sample Name : CCV/LCS, QC04591, 99WS7780, 49825  
 File : G:\GC04\DATA\223J017.raw  
 Method : TVHBTXE  
 Start Time : 0.00 min  
 Scale Factor : -1.0

Sample #: GAS  
 Date : 8/12/99 08:36 AM  
 Time of Injection: 8/11/99 09:21 PM  
 Low Point : 49.80 mV  
 High Point : 299.80 mV  
 End Time : 26.00 min  
 Plot Offset: 50 mV  
 Plot Scale: 250.0 mV

*Gasoline Standard*

Response [mV]





TVH-Total Volatile Hydrocarbons

Client: Subsurface Consultants	Analysis Method: EPA 8015M
Project#: 537.014	Prep Method: EPA 5030
Location: 59th St. Widening	

METHOD BLANK

Matrix: Soil	Prep Date: 08/11/99
Batch#: 49825	Analysis Date: 08/11/99
Units: mg/Kg	
Diln Fac: 1	

MB Lab ID: QC04593

Analyte	Result	
Gasoline C7-C12	<1.0	
Surrogate	%Rec	Recovery Limits
Trifluorotoluene	91	62-143
Bromofluorobenzene	95	59-150



#: 140848

BATCH QC REPORT

Page

TVH-Total Volatile Hydrocarbons

Client: Subsurface Consultants  
Project#: 537.014  
Location: 59th St. Widening

Analysis Method: EPA 8015M  
Prep Method: EPA 5030

LABORATORY CONTROL SAMPLE

Matrix: Soil  
Batch#: 49825  
Units: mg/Kg  
Diln Fac: 1

Prep Date: 08/11/99  
Analysis Date: 08/11/99

LCS Lab ID: QC04591

Analyte	Result	Spike Added	%Rec #	Limits
Gasoline C7-C12	9.75	10	98	77-122
Surrogate	%Rec	Limits		
Trifluorotoluene	94	62-143		
Monofluorobenzene	106	59-150		

# Column to be used to flag recovery and RPD values with an asterisk

\* Values outside of QC limits

Spike Recovery: 0 out of 1 outside limits

TVH-Total Volatile Hydrocarbons

Client: Subsurface Consultants	Analysis Method: EPA 8015M
Project#: 537.014	Prep Method: EPA 5030
Location: 59th St. Widening	

MATRIX SPIKE/MATRIX SPIKE DUPLICATE

Field ID: SS-1 @ 2'	Sample Date: 08/09/99
Lab ID: 140848-001	Received Date: 08/09/99
Matrix: Soil	Prep Date: 08/12/99
Batch#: 49825	Analysis Date: 08/12/99
Units: mg/Kg	
Diln Fac: 1	

MS Lab ID: QC04594

Analyte	Spike Added	Sample	MS	%Rec #	Limits
Gasoline C7-C12	10	<1	6.86	69	55-134
Surrogate	%Rec	Limits			
Trifluorotoluene	96	62-143			
Bromofluorobenzene	112	59-150			

MSD Lab ID: QC04595

Analyte	Spike Added	MSD	%Rec #	Limits	RPD #	Limit
Gasoline C7-C12	10	7.99	80	55-134	15	30
Surrogate	%Rec	Limits				
Trifluorotoluene	97	62-143				
Bromofluorobenzene	115	59-150				

# Column to be used to flag recovery and RPD values with an asterisk

\* Values outside of QC limits

RPD: 0 out of 1 outside limits

Spike Recovery: 0 out of 2 outside limits

BTXE

Client: Subsurface Consultants  
 Project#: 537.014  
 Location: 59th St. Widening

Analysis Method: EPA 8021B  
 Prep Method: EPA 5030

Sample #	Client ID	Batch #	Sampled	Extracted	Analyzed	Moisture
140848-001	SS-1 @ 2'	49825	08/09/99	08/12/99	08/12/99	
140848-002	SS-2 @ 2'	49825	08/09/99	08/12/99	08/12/99	
140848-003	SS-3 @ 2'	49825	08/09/99	08/12/99	08/12/99	
140848-004	SS-4 @ 2'	49825	08/09/99	08/12/99	08/12/99	

Matrix: Soil

Analyte	Units	140848-001	140848-002	140848-003	140848-004
In Fac:		1	1	1	1
MTBE	ug/Kg	<20	<20	<20	<20
Benzene	ug/Kg	<5	<5	<5	<5
Toluene	ug/Kg	<5	<5	<5	<5
Ethylbenzene	ug/Kg	<5	<5	<5	<5
m,p-Xylenes	ug/Kg	<5	<5	<5	<5
o-Xylene	ug/Kg	<5	<5	<5	<5
Surrogate					
Trifluorotoluene	%REC	102	101	106	103
Bromofluorobenzene	%REC	106	106	101	103

BTXE

Client: Subsurface Consultants	Analysis Method: EPA 8021B
Project#: 537.014	Prep Method: EPA 5030
Location: 59th St. Widening	

Sample #	Client ID	Batch #	Sampled	Extracted	Analyzed	Moisture
140848-005	TS-1 @ 2'	49825	08/09/99	08/12/99	08/12/99	
140848-006	TS-2 @ 2'	49825	08/09/99	08/12/99	08/12/99	

Matrix: Soil

Analyte	Units	140848-005	140848-006
Diln Fac:		1	1
BTBE	ug/Kg	<20	<20
Benzene	ug/Kg	<5	<5
Toluene	ug/Kg	<5	<5
Ethylbenzene	ug/Kg	<5	<5
m,p-Xylenes	ug/Kg	<5	<5
o-Xylene	ug/Kg	<5	<5
Surrogate			
Trifluorotoluene	%REC	100	107
Bromofluorobenzene	%REC	106	104



## BTXE

Client: Subsurface Consultants  
 Project#: 537.014  
 Location: 59th St. Widening

Analysis Method: EPA 8021B  
 Prep Method: EPA 5030

## METHOD BLANK

Matrix: Soil  
 Batch#: 49825  
 Units: ug/Kg  
 Diln Fac: 1

Prep Date: 08/11/99  
 Analysis Date: 08/11/99

MB Lab ID: QC04593

Analyte	Result		
MTBE	<20		
Benzene	<5.0		
Toluene	<5.0		
Ethylbenzene	<5.0		
p-Xylenes	<5.0		
Xylene	<5.0		
Surrogate	%Rec		Recovery Limits
Trifluorotoluene	97		59-134
Bromofluorobenzene	95		38-150



BTXE

Client: Subsurface Consultants	Analysis Method: EPA 8021B
Project#: 537.014	Prep Method: EPA 5030
Location: 59th St. Widening	

LABORATORY CONTROL SAMPLE

Matrix: Soil	Prep Date: 08/11/99
Batch#: 49825	Analysis Date: 08/11/99
Units: ug/Kg	
Diln Fac: 1	

LCS Lab ID: QC04592

Analyte	Result	Spike Added	%Rec #	Limits
MTBE	80.01	100	80	59-135
Benzene	87.74	100	88	67-116
Toluene	89.66	100	90	77-122
Ethylbenzene	93.13	100	93	70-124
m,p-Xylenes	184.1	200	92	75-125
Xylene	95.62	100	96	75-126
Surrogate	%Rec	Limits		
Trifluorotoluene	102	59-134		
Bromofluorobenzene	104	38-150		

# Column to be used to flag recovery and RPD values with an asterisk

\* Values outside of QC limits

Spike Recovery: 0 out of 6 outside limits



TEH-Tot Ext Hydrocarbons

Client: Subsurface Consultants	Analysis Method: EPA 8015M
Project#: 537.014	Prep Method: CA LUFT
Location: 59th St. Widening	

Sample #	Client ID	Batch #	Sampled	Extracted	Analyzed	Moisture
140848-001	SS-1 @ 2'	49836	08/09/99	08/10/99	08/12/99	
140848-002	SS-2 @ 2'	49836	08/09/99	08/10/99	08/12/99	
140848-003	SS-3 @ 2'	49836	08/09/99	08/10/99	08/12/99	
140848-004	SS-4 @ 2'	49836	08/09/99	08/10/99	08/12/99	

Matrix: Soil

Analyte	Units	140848-001	140848-002	140848-003	140848-004
In Fac:		1	1	2	200
Diesel C10-C24	mg/Kg	3.3YH	16 YH	160 YH	13000 YH
Motor Oil C24-C36	mg/Kg	24 H	94 H	580 H	15000 H
Surrogate					
Hexacosane	%REC	91	93	93	DO

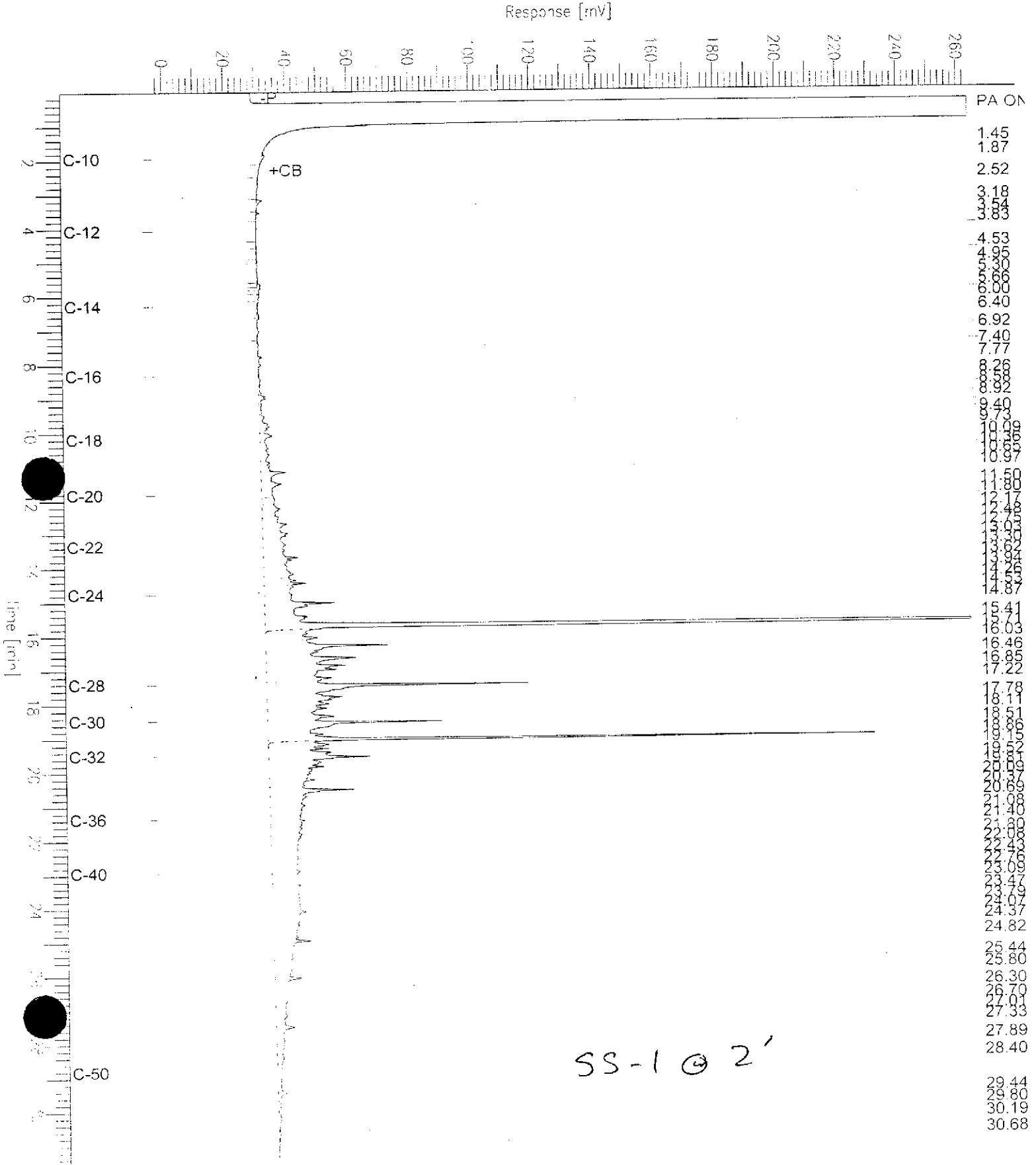
DO: Surrogate diluted out  
 Y: Sample exhibits fuel pattern which does not resemble standard  
 H: Heavier hydrocarbons than indicated standard

# Chromatogram

Sample Name : 140848-001,49836  
 File : G:\GC13\CHB\223B026.RAW  
 Method : BTEH201.MTH  
 Start Time : 0.01 min  
 Scale Factor : 0.0

End Time : 31.91 min  
 Plot Offset : -3 mV

Sample #: 49836  
 Date : 8/12/99 02:18 PM  
 Time of Injection: 8/12/99 01:54 PM  
 Low Point : -3.17 mV  
 High Point : 263.74 mV  
 Plot Scale: 266.9 mV

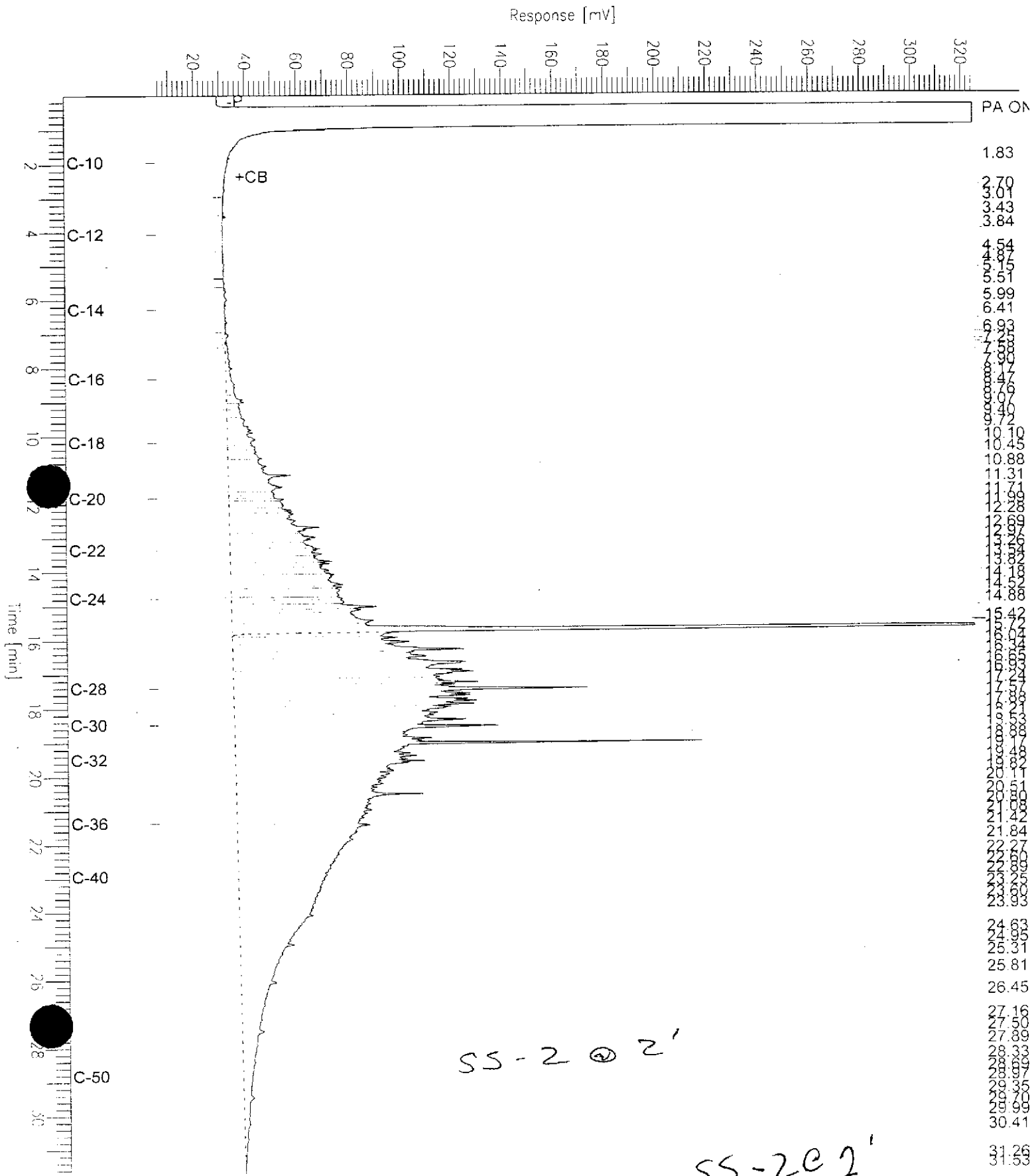


# Chromatogram

Sample Name : 140848-002,49836  
 File : G:\GC13\CHB\223B007.RAW  
 Method : BTEH201.MTH  
 Start Time : 0.01 min  
 Scale Factor : 0.0

End Time : 31.91 min  
 Plot Offset : 5 mV

Sample #: 49836  
 Date : 8/12/99 07:44 AM  
 Time of Injection: 8/12/99 12:41 AM  
 Low Point : 5.16 mV  
 High Point : 324.64 mV  
 Plot Scale: 319.5 mV



# Chromatogram

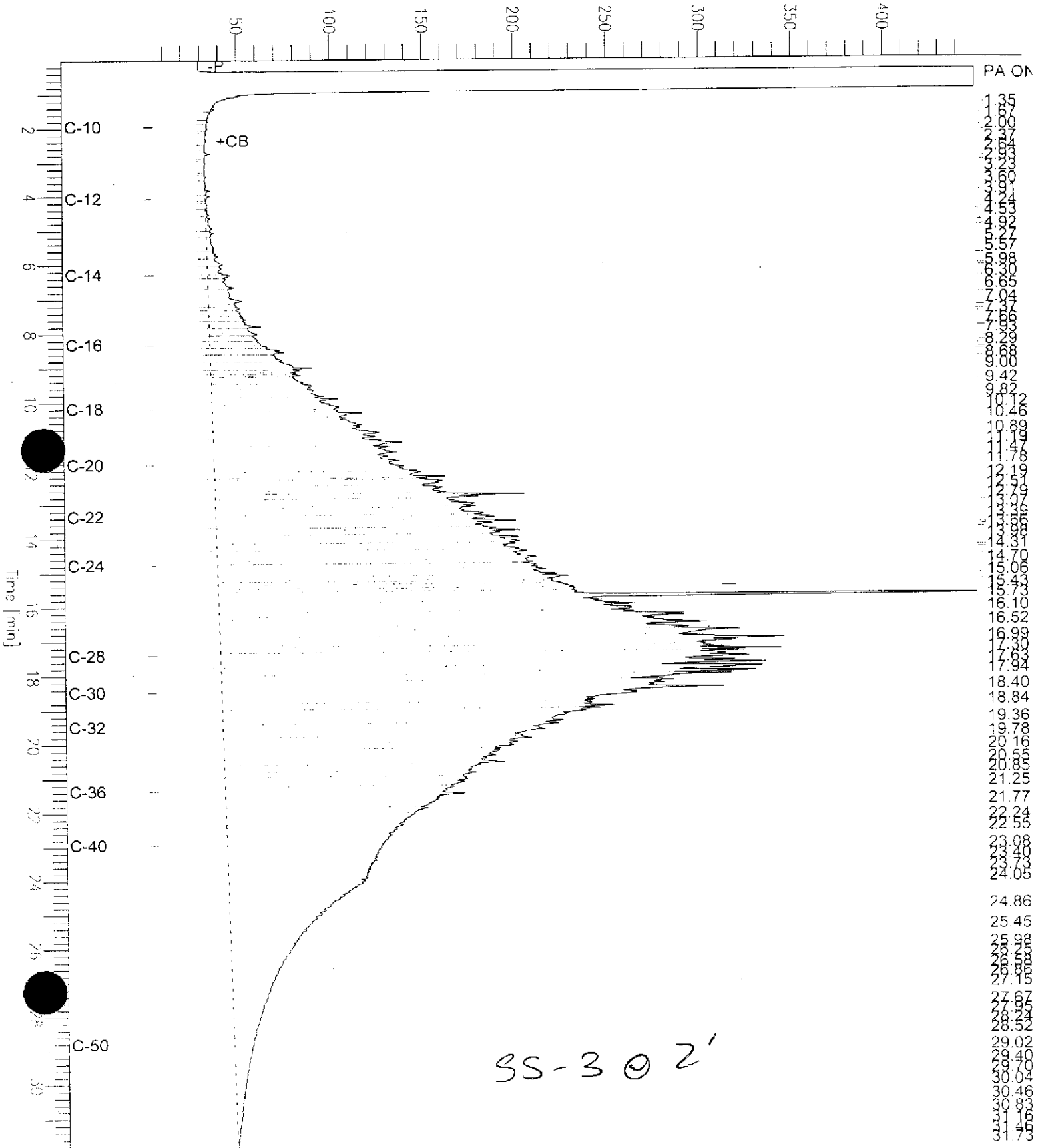
Sample Name : 140848-003,49836  
 File : G:\GC13\CHB\223B008.RAW  
 Method : BTEH201.MTH  
 Start Time : 0.01 min  
 Scale Factor : 0.0

End Time : 31.91 min  
 Plot Offset : 5 mV

Sample #: 49836  
 Date : 8/12/99 07:45 AM  
 Time of Injection: 8/12/99 01:23 AM  
 Low Point : 5.24 mV  
 Plot Scale: 444.7 mV

Page 1 of 1

Response [mV]



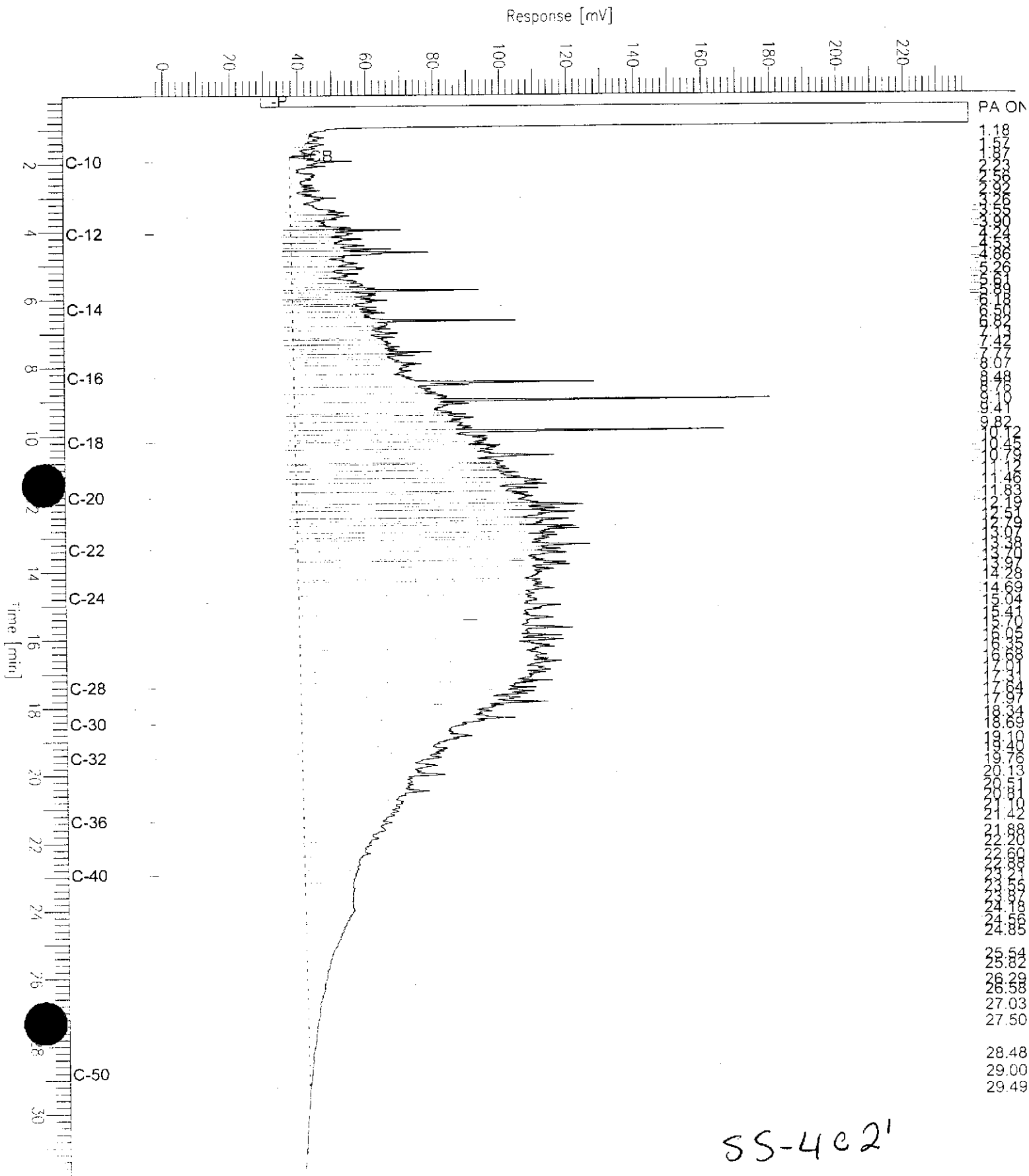
# Chromatogram

Sample Name : 140848-004,49836  
File Name : G:\GC13\CHB\223B009.RAW  
Method : BTEH201.MTH  
Start Time : 0.01 min  
Scale Factor : 0.0

End Time : 31.91 min  
Plot Offset : -3 mV

Sample #: 49836  
Date : 8/12/99 07:46 AM  
Time of Injection: 8/12/99 02:04 AM  
Low Point : -2.81 mV  
Plot Scale: 242.6 mV

Page 1 of 1



SS-4c2'

TEH-Tot Ext Hydrocarbons

Client: Subsurface Consultants	Analysis Method: EPA 8015M
Project#: 537.014	Prep Method: CA LUFT
Location: 59th St. Widening	

Sample #	Client ID	Batch #	Sampled	Extracted	Analyzed	Moisture
140848-005	TS-1 @ 2'	49836	08/09/99	08/10/99	08/12/99	
140848-006	TS-2 @ 2'	49836	08/09/99	08/10/99	08/12/99	

Matrix: Soil

Analyte	Units	140848-005	140848-006
Diln Fac:		50	2
Diesel C10-C24	mg/Kg	2300 YH	200 YH
Motor Oil C24-C36	mg/Kg	4000 H	720
Surrogate			
Hexacosane	%REC	DO	95

DO: Surrogate diluted out  
 Y: Sample exhibits fuel pattern which does not resemble standard  
 H: Heavier hydrocarbons than indicated standard

# Chromatogram

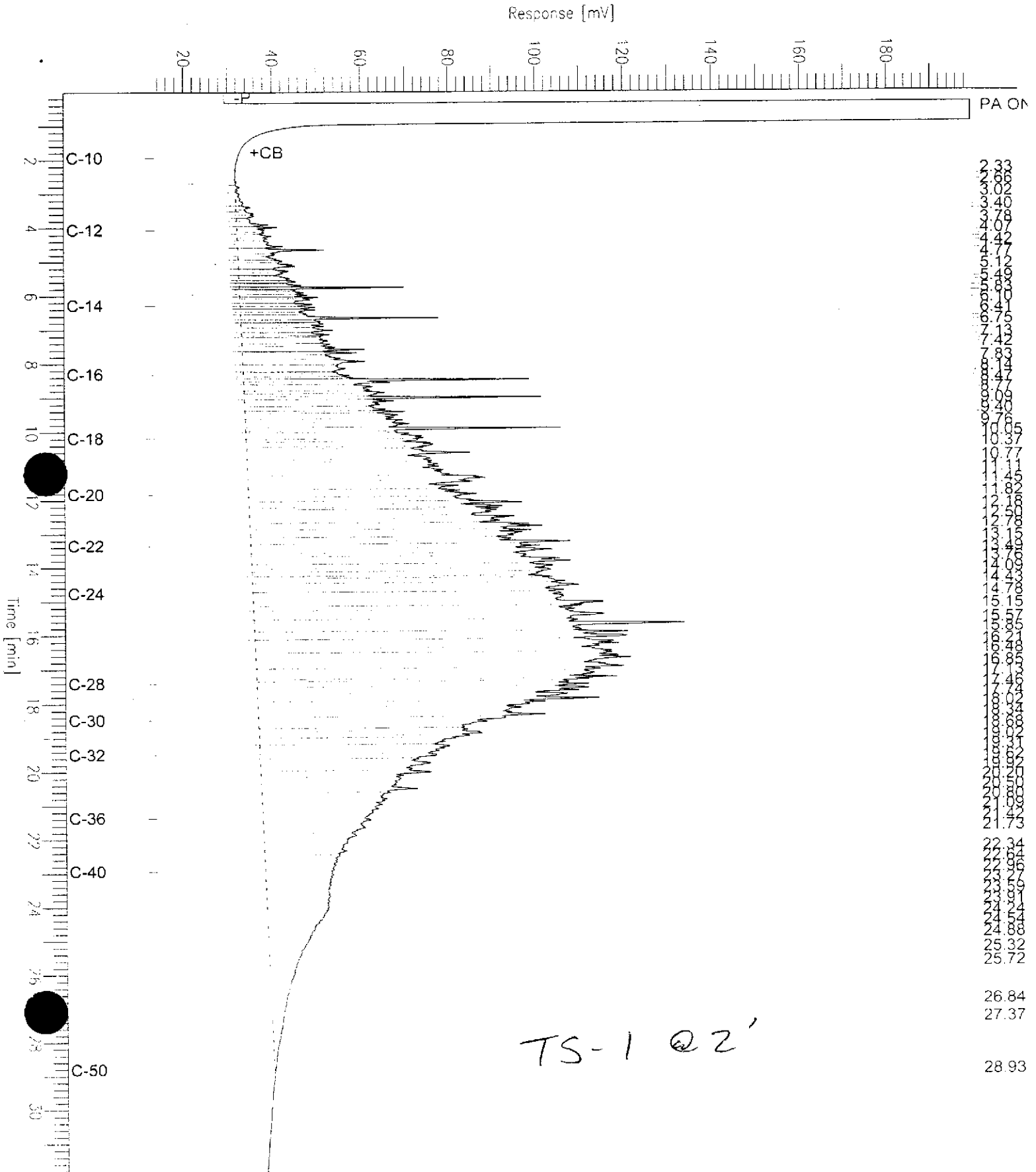
Sample Name : 140848-005.49836  
File : G:\GC13\CHB\223B010.RAW  
Met : BTEH201.MTH  
Start Time : 0.01 min  
Scale Factor : 0.0

End Time : 31.91 min  
Plot Offset : 13 mV

Sample #: 49836  
Date : 8/12/99 07:46 AM  
Time of Injection: 8/12/99 02:46 AM  
Low Point : 13.43 mV  
Plot Scale : 186.0 mV

Page 1 of 1

High Point : 199.38 mV

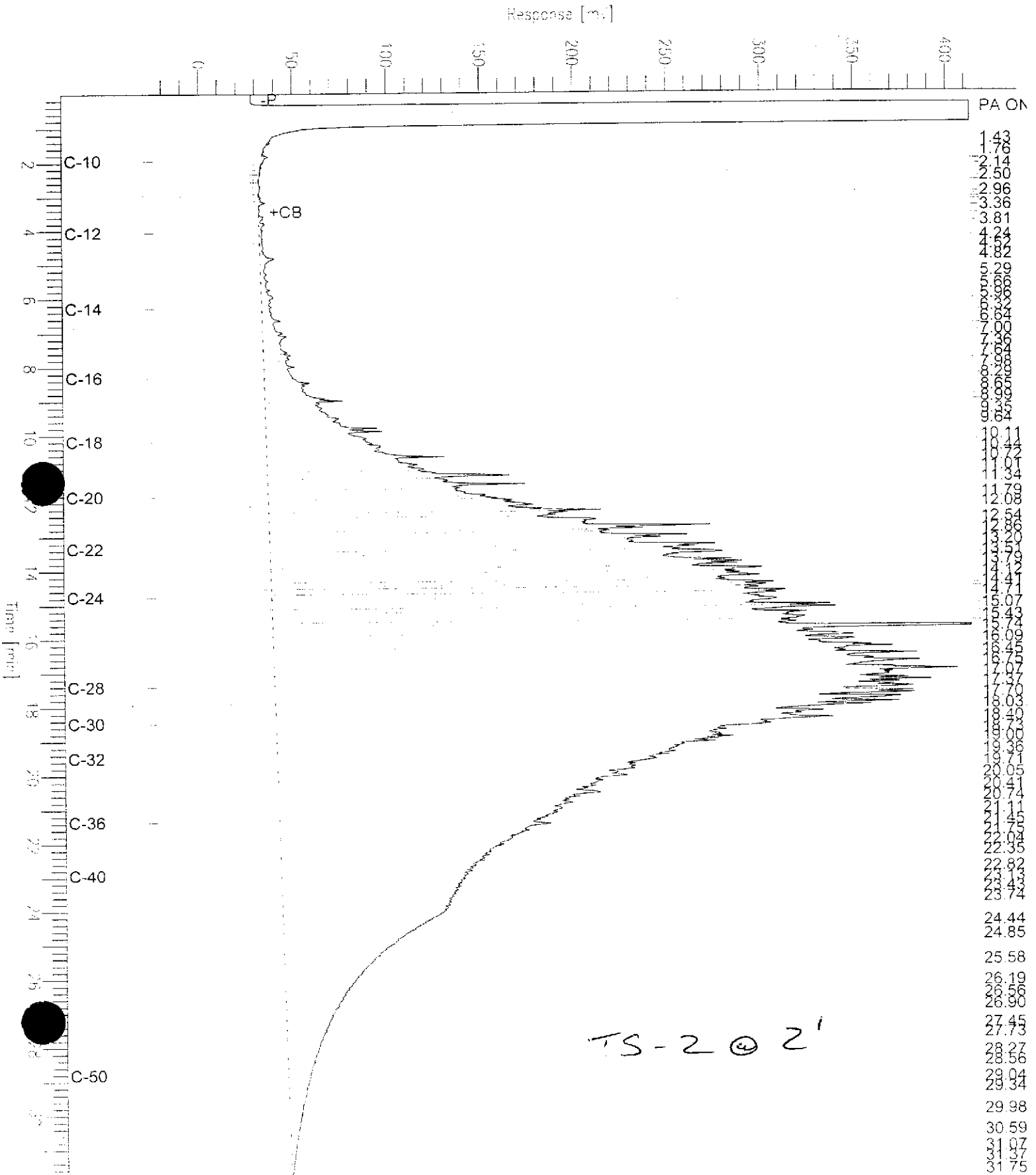


# Chromatogram

Sample Name : 140848-006,49836  
 File : G:\GC13\CHB\223B030.RAW  
 Method : BTEH201.MTH  
 Start Time : 0.01 min  
 Scale Factor : 0.0

End Time : 31.91 min  
 Plot Offset : -24 mV

Sample #: 49836  
 Date : 8/12/99 04:58 PM  
 Time of Injection: 8/12/99 04:41 PM  
 Low Point : -24.30 mV  
 High Point : 413.08 mV  
 Plot Scale: 437.4 mV





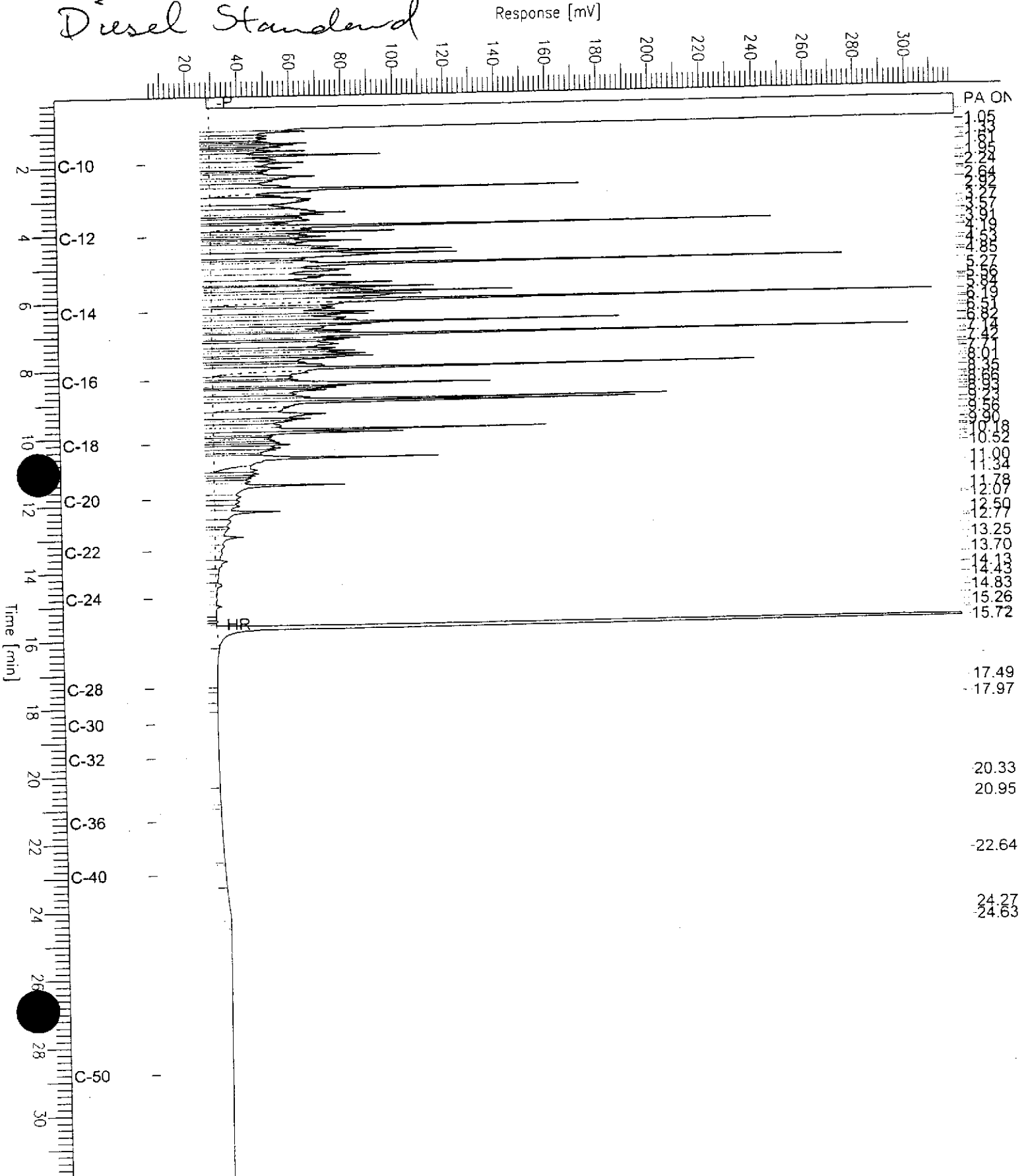
# Chromatogram

Sample Name : ccv,99ws7881,dsl  
File : G:\GC13\CHB\223B002.RAW  
Meth : BTEH201.MTH  
Start Time : 0.01 min  
Scale Factor: 0.0

End Time : 31.91 min  
Plot Offset: 4 mV

Sample #: 500mg/l  
Date : 8/12/99 07:41 AM  
Time of Injection: 8/11/99 09:13 PM  
Low Point : 4.31 mV  
High Point : 319.88 mV  
Plot Scale: 315.6 mV

*Diesel Standard*



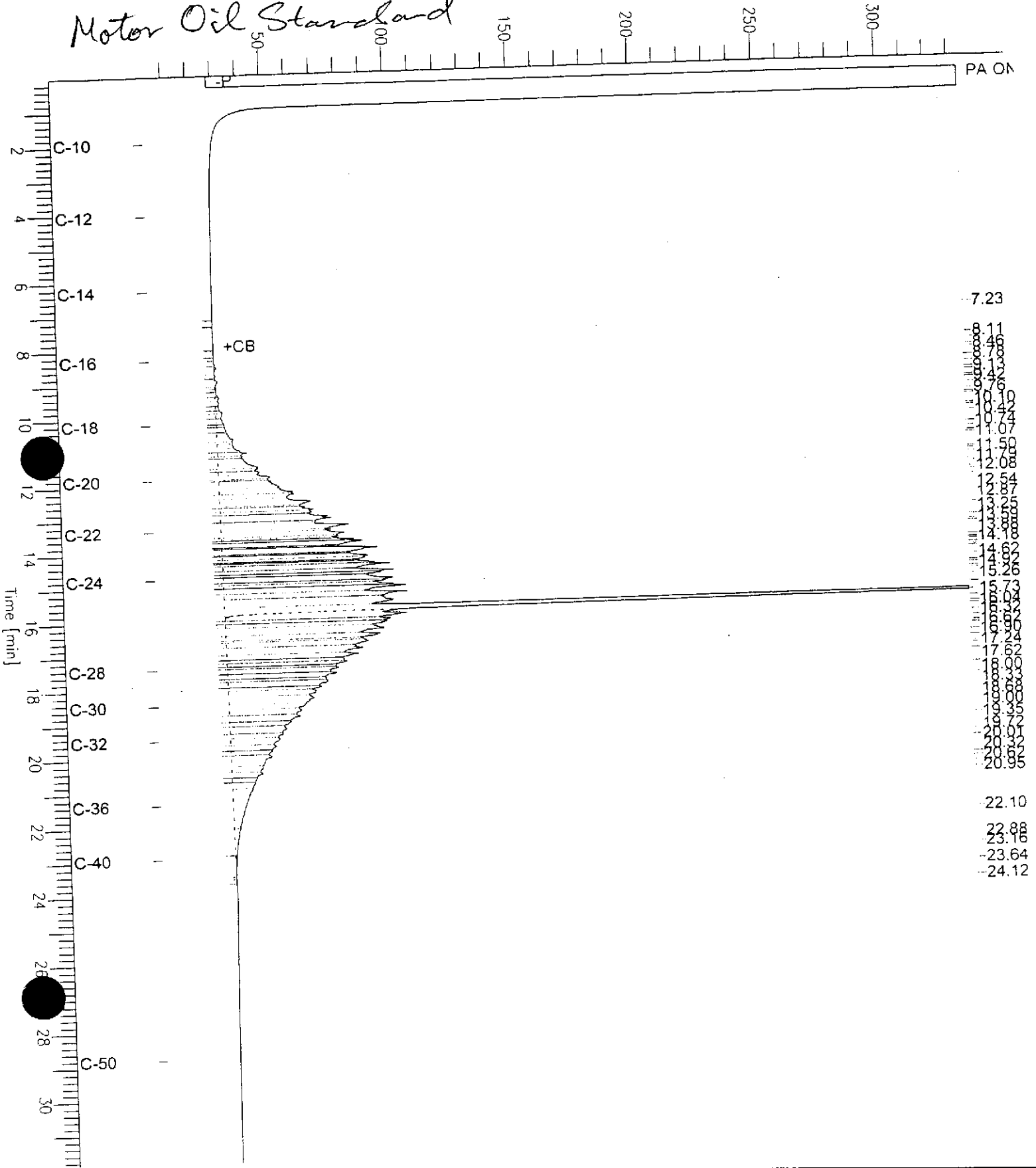
# Chromatogram

Sample Name : ccv,99ws7880,mo  
 File : G:\GC13\CHB\223B003.RAW  
 Method : BTEH201.MTH  
 Start Time : 0.01 min  
 Scale Factor : 0.0

Sample #: 500mg/l  
 Date : 8/12/99 07:42 AM  
 Time of Injection: 8/11/99 09:55 PM  
 Low Point : 2.64 mV  
 High Point : 334.22 mV  
 End Time : 31.91 min  
 Plot Offset: 3 mV  
 Plot Scale: 331.6 mV

*Motor Oil Standard*

Response [mV]





#: 140848

BATCH QC REPORT

Page 1 of 1

TEH-Tot Ext Hydrocarbons

Client: Subsurface Consultants  
Project#: 537.014  
Location: 59th St. Widening

Analysis Method: EPA 8015M  
Prep Method: CA LUFT

METHOD BLANK

Matrix: Soil  
Batch#: 49836  
Units: mg/Kg  
Diln Fac: 1

Prep Date: 08/10/99  
Analysis Date: 08/11/99

MB Lab ID: QC04637

Analyte	Result		
Diesel C10-C24	<1.0		
Motor Oil C24-C36	<5.0		
Surrogate	%Rec		Recovery Limits
Hexacosane	84		52-137



## TEH-Tot Ext Hydrocarbons

Client: Subsurface Consultants  
 Project#: 537.014  
 Location: 59th St. Widening

Analysis Method: EPA 8015M  
 Prep Method: CA LUFT

## LABORATORY CONTROL SAMPLE

Matrix: Soil  
 Batch#: 49836  
 Units: mg/Kg  
 Diln Fac: 1

Prep Date: 08/10/99  
 Analysis Date: 08/11/99

LCS Lab ID: QC04638

Analyte	Result	Spike Added	%Rec #	Limits
Diesel C10-C24	41.08	49.5	83	52-117
Surrogate	%Rec	Limits		
Hexacosane	77	52-137		

# Column to be used to flag recovery and RPD values with an asterisk

\* Values outside of QC limits

Spike Recovery: 0 out of 1 outside limits



#: 140848

BATCH QC REPORT

TEH-Tot Ext Hydrocarbons

Client: Subsurface Consultants	Analysis Method: EPA 8015M
Project#: 537.014	Prep Method: CA LUFT
Location: 59th St. Widening	

MATRIX SPIKE/MATRIX SPIKE DUPLICATE

Field ID: SS-2 @ 2'	Sample Date: 08/09/99
Lab ID: 140848-002	Received Date: 08/09/99
Matrix: Soil	Prep Date: 08/10/99
Batch#: 49836	Analysis Date: 08/12/99
Units: mg/Kg	
Diln Fac: 1	

MS Lab ID: QC04639

Analyte	Spike Added	Sample	MS	%Rec #	Limits
Diesel C10-C24	49.5	15.85	65.06	99	41-135
Surrogate	%Rec	Limits			
Hexacosane	99	52-137			

MSD Lab ID: QC04640

Analyte	Spike Added	MSD	%Rec #	Limits	RPD #	Limit
Diesel C10-C24	49.5	55.42	80	41-135	16	37
Surrogate	%Rec	Limits				
Hexacosane	95	52-137				

# Column to be used to flag recovery and RPD values with an asterisk

\* Values outside of QC limits

RPD: 0 out of 1 outside limits

Spike Recovery: 0 out of 2 outside limits

PCBs

Client: Subsurface Consultants  
 Project#: 537.014  
 Location: 59th St. Widening

Analysis Method: EPA 8082  
 Prep Method: EPA 3550

Field ID: SS-1 @ 2'  
 Lab ID: 140848-001  
 Matrix: Soil  
 Batch#: 49856  
 Units: ug/Kg  
 Diln Fac: 1

Sampled: 08/09/99  
 Received: 08/09/99  
 Extracted: 08/11/99  
 Analyzed: 08/11/99

Analyte	Result	Reporting Limit
Aroclor-1016	ND	12
Aroclor-1221	ND	12
Aroclor-1232	ND	12
Aroclor-1242	ND	12
Aroclor-1248	ND	12
Aroclor-1254	ND	12
Aroclor-1260	ND	12

Surrogate	%Recovery	Recovery Limits
TCMX	67	32-149
Decachlorobiphenyl	83	17-134

PCBs

Client: Subsurface Consultants  
 Project#: 537.014  
 Location: 59th St. Widening

Analysis Method: EPA 8082  
 Prep Method: EPA 3550

Field ID: SS-2 @ 2'  
 Lab ID: 140848-002  
 Matrix: Soil  
 Batch#: 49856  
 Units: ug/Kg  
 Diln Fac: 1

Sampled: 08/09/99  
 Received: 08/09/99  
 Extracted: 08/11/99  
 Analyzed: 08/11/99

Analyte	Result	Reporting Limit
Aroclor-1016	ND	12
Aroclor-1221	ND	12
Aroclor-1232	ND	12
Aroclor-1242	ND	12
Aroclor-1248	ND	12
Aroclor-1254	ND	12
Aroclor-1260	92	12

Surrogate	%Recovery	Recovery Limits
TCMX	84	32-149
Decachlorobiphenyl	92	17-134

PCBs

Client: Subsurface Consultants  
 Project#: 537.014  
 Location: 59th St. Widening

Analysis Method: EPA 8082  
 Prep Method: EPA 3550

Field ID: SS-3 @ 2'  
 Lab ID: 140848-003  
 Matrix: Soil  
 Batch#: 49856  
 Units: ug/Kg  
 Diln Fac: 1

Sampled: 08/09/99  
 Received: 08/09/99  
 Extracted: 08/11/99  
 Analyzed: 08/11/99

Analyte	Result	Reporting Limit
Aroclor-1016	ND	12
Aroclor-1221	ND	12
Aroclor-1232	ND	12
Aroclor-1242	ND	12
Aroclor-1248	ND	12
Aroclor-1254	ND	12
Aroclor-1260	32	12

Surrogate	%Recovery	Recovery Limits
TCMX	84	32-149
Decachlorobiphenyl	91	17-134



PCBs

Client: Subsurface Consultants  
 Project#: 537.014  
 Location: 59th St. Widening

Analysis Method: EPA 8082  
 Prep Method: EPA 3550

Field ID: SS-4 @ 2'  
 Lab ID: 140848-004  
 Matrix: Soil  
 Batch#: 49856  
 Units: ug/Kg  
 Diln Fac: 1

Sampled: 08/09/99  
 Received: 08/09/99  
 Extracted: 08/11/99  
 Analyzed: 08/11/99

Analyte	Result	Reporting Limit
Aroclor-1016	ND	12
Aroclor-1221	ND	12
Aroclor-1232	ND	12
Aroclor-1242	ND	12
Aroclor-1248	ND	12
Aroclor-1254	ND	12
Aroclor-1260	16	12

Surrogate	%Recovery	Recovery Limits
TCMX	74	32-149
Decachlorobiphenyl	76	17-134



## Polychlorinated Biphenyls

Client: Subsurface Consultants  
 Project#: 537.014  
 Location: 59th St. Widening

Analysis Method: EPA 8082  
 Prep Method: EPA 3550

## METHOD BLANK

Matrix: Soil  
 Batch#: 49856  
 Units: ug/Kg  
 Diln Fac: 1

Prep Date: 08/11/99  
 Analysis Date: 08/11/99

BLANK Lab ID: QC04718

Analyte	Result	Reporting Limit
Aroclor-1016	ND	12
Aroclor-1221	ND	12
Aroclor-1232	ND	12
Aroclor-1242	ND	12
Aroclor-1248	ND	12
Aroclor-1254	ND	12
Aroclor-1260	ND	12
Surrogate	%Rec	Recovery Limits
TCMX	82	32-149
Decachlorobiphenyl	86	17-134

DO: Surrogate diluted out



## Polychlorinated Biphenyls

Client: Subsurface Consultants  
 Project#: 537.014  
 Location: 59th St. Widening

Analysis Method: EPA 8082  
 Prep Method: EPA 3550

## LABORATORY CONTROL SAMPLE

Matrix: Soil  
 Batch#: 49856  
 Units: ug/Kg  
 Diln Fac: 1

Prep Date: 08/11/99  
 Analysis Date: 08/11/99

LCS Lab ID: QC04719

Analyte	Result	Spike Added	%Rec #	Limits
Aroclor-1260	142.9	166.7	86	63-111
Surrogate	%Rec	Limits		
CMX	91	32-149		
Decachlorobiphenyl	89	17-134		

# Column to be used to flag recovery and RPD values with an asterisk

\* Values outside of QC limits

Spike Recovery: 0 out of 1 outside limits

Polychlorinated Biphenyls

Client: Subsurface Consultants	Analysis Method: EPA 8082
Project#: 537.014	Prep Method: EPA 3550
Location: 59th St. Widening	

MATRIX SPIKE/MATRIX SPIKE DUPLICATE

Field ID: SS-2 @ 2'	Sample Date: 08/09/99
Lab ID: 140848-002	Received Date: 08/09/99
Matrix: Soil	Prep Date: 08/11/99
Batch#: 49856	Analysis Date: 08/12/99
Units: ug/Kg	
Diln Fac: 1	

MS Lab ID: QC04720

Analyte	Spike Added	Sample	MS	%Rec #	Limits
Aroclor-1260	166.7	92.36	154.2	37	31-128
Surrogate	%Rec	Limits			
TCMX	91	32-149			
Decachlorobiphenyl	81	17-134			

MSD Lab ID: QC04721

Analyte	Spike Added	MSD	%Rec #	Limits	RPD #	Limit
Aroclor-1260	166.7	156.5	38	31-128	1	38
Surrogate	%Rec	Limits				
TCMX	91	32-149				
Decachlorobiphenyl	84	17-134				

# Column to be used to flag recovery and RPD values with an asterisk  
 \* Values outside of QC limits  
 RPD: 0 out of 1 outside limits  
 Spike Recovery: 0 out of 2 outside limits



Curtis & Tompkins, Ltd.

SAMPLE ID: SS-1 @ 2'  
LAB ID: 140848-001  
CLIENT: Subsurface Consultants  
PROJECT ID: 537.014  
LOCATION: 59th St. Widening  
MATRIX: Soil

DATE SAMPLED: 08/09/99  
DATE RECEIVED: 08/09/99  
DATE REPORTED: 08/12/99

### Metals Analytical Report

Compound	Result (mg/Kg)	Reporting Limit (mg/Kg)	IDF	QC Batch	Method	Analysis Date
Cadmium	ND	0.25	1	49838	EPA 6010B	08/11/99
Chromium (total)	22	0.50	1	49838	EPA 6010B	08/11/99
Lead	10	0.15	1	49838	EPA 6010B	08/11/99
Nickel	25	1.0	1	49838	EPA 6010B	08/11/99
nc	42	1.0	1	49838	EPA 6010B	08/11/99

ND = Not detected at or above reporting limit



Curtis & Tompkins, Ltd.

SAMPLE ID: SS-2 @ 2'  
LAB ID: 140848-002  
CLIENT: Subsurface Consultants  
PROJECT ID: 537.014  
LOCATION: 59th St. Widening  
MATRIX: Soil

DATE SAMPLED: 08/09/99  
DATE RECEIVED: 08/09/99  
DATE REPORTED: 08/12/99

### Metals Analytical Report

Compound	Result (mg/Kg)	Reporting Limit (mg/Kg)	IDF	QC Batch	Method	Analysis Date
Cadmium	0.32	0.24	1	49838	EPA 6010B	08/11/99
Chromium (total)	25	0.48	1	49838	EPA 6010B	08/11/99
Lead	22	0.14	1	49838	EPA 6010B	08/11/99
Nickel	31	0.96	1	49838	EPA 6010B	08/11/99
nc	48	0.96	1	49838	EPA 6010B	08/11/99

ND = Not detected at or above reporting limit



Curtis & Tompkins, Ltd.

SAMPLE ID: SS-3 @ 2'  
LAB ID: 140848-003  
CLIENT: Subsurface Consultants  
PROJECT ID: 537.014  
LOCATION: 59th St. Widening  
MATRIX: Soil

DATE SAMPLED: 08/09/99  
DATE RECEIVED: 08/09/99  
DATE REPORTED: 08/12/99

### Metals Analytical Report

Compound	Result (mg/Kg)	Reporting Limit (mg/Kg)	IDF	QC Batch	Method	Analysis Date
Cadmium	0.55	0.25	1	49838	EPA 6010B	08/11/99
Chromium (total)	19	0.49	1	49838	EPA 6010B	08/11/99
Lead	34	0.15	1	49838	EPA 6010B	08/11/99
Nickel	30	0.99	1	49838	EPA 6010B	08/11/99
Zinc	120	0.99	1	49838	EPA 6010B	08/11/99

ND = Not detected at or above reporting limit



Curtis & Tompkins, Ltd.

SAMPLE ID: SS-4 @ 2'  
LAB ID: 140848-004  
CLIENT: Subsurface Consultants  
PROJECT ID: 537.014  
LOCATION: 59th St. Widening  
MATRIX: Soil

DATE SAMPLED: 08/09/99  
DATE RECEIVED: 08/09/99  
DATE REPORTED: 08/12/99

### Metals Analytical Report

Compound	Result (mg/Kg)	Reporting Limit (mg/Kg)	IDF	QC Batch	Method	Analysis Date
Cadmium	0.95	0.25	1	49838	EPA 6010B	08/11/99
Chromium (total)	26	0.49	1	49838	EPA 6010B	08/11/99
Lead	120	0.15	1	49838	EPA 6010B	08/11/99
Nickel	26	0.99	1	49838	EPA 6010B	08/11/99
nc	120	0.99	1	49838	EPA 6010B	08/11/99

ND = Not detected at or above reporting limit





Curtis & Tompkins, Ltd.

DATE REPORTED: 08/12/99

CLIENT: Subsurface Consultants  
JOB NUMBER: 140848

BATCH QC REPORT  
PREP BLANK

Compound	Result	Reporting Units	Limit	IDF	QC Batch	Method	Analysis Date
Cadmium	ND	0.25	mg/Kg	1	49838	EPA 6010B	08/12/99
Chromium (total)	ND	0.5	mg/Kg	1	49838	EPA 6010B	08/12/99
Lead	ND	0.15	mg/Kg	1	49838	EPA 6010B	08/12/99
Nickel	ND	1	mg/Kg	1	49838	EPA 6010B	08/12/99
Zinc	ND	1	mg/Kg	1	49838	EPA 6010B	08/12/99

ND = Not Detected at or above reporting limit



CLIENT: Subsurface Consultants  
 JOB NUMBER: 140848

DATE REPORTED: 08/12/99

BATCH QC REPORT  
 BLANK SPIKE / BLANK SPIKE DUPLICATE

Compound	Spike Amount	BS Result	BSD Result	Units	BS% Rec.	BSD% Rec.	Rec. Limits	RPD %	RPD Limit	QC Batch	Method	Analysis Date
Cadmium	2.5	2.625	2.465	mg/Kg	105	99	80-120	6	35	49838	EPA 6010B	08/12/99
Chromium (total)	10	10.2	9.65	mg/Kg	102	97	80-120	6	35	49838	EPA 6010B	08/12/99
Lead	25	25.95	24.5	mg/Kg	104	98	80-120	6	35	49838	EPA 6010B	08/12/99
Nickel	25	25.8	24.25	mg/Kg	103	97	80-120	6	35	49838	EPA 6010B	08/12/99
Zinc	25	24.85	23.45	mg/Kg	99	94	80-120	6	35	49838	EPA 6010B	08/12/99



Curtis & Tompkins, Ltd.

DATE REPORTED: 08/12/99

CLIENT: Subsurface Consultants  
JOB NUMBER: 140848

BATCH QC REPORT  
SAMPLE DUPLICATE

Compound	Sample	Sample Result	Duplicate Result	Units	RPD %	RPD Limit	QC Batch	Method	Analysis Date
Cadmium	140855-002	0.2602	0.2691	mg/Kg	3	35	49838	EPA 6010B	08/12/99
Chromium (total)	140855-002	9.602	10.49	mg/Kg	9	35	49838	EPA 6010B	08/12/99
Lead	140855-002	2.95	3.172	mg/Kg	7	35	49838	EPA 6010B	08/12/99
Nickel	140855-002	14.98	15.83	mg/Kg	6	35	49838	EPA 6010B	08/12/99
Zinc	140855-002	18.41	19.22	mg/Kg	4	35	49838	EPA 6010B	08/12/99



Curtis & Tompkins, Ltd.

CLIENT: Subsurface Consultants  
JOB NUMBER: 140848

DATE REPORTED: 08/12/99

BATCH QC REPORT  
SAMPLE SPIKE

Compound	Spike Amount	Sample	Sample Result	Spike Result	Units	Percent Rec.	Rec. Limit	QC Batch	Method	Analysis Date
Cadmium	2.451	140855-002	0.2602	2.279	mg/Kg	82	65-135	49838	EPA 6010B	08/12/99
Chromium (total)	9.804	140855-002	9.602	18.53	mg/Kg	91	65-135	49838	EPA 6010B	08/12/99
Lead	24.51	140855-002	2.95	23.04	mg/Kg	82	65-135	49838	EPA 6010B	08/12/99
Nickel	24.51	140855-002	14.98	35.44	mg/Kg	84	65-135	49838	EPA 6010B	08/12/99
Zinc	24.51	140855-002	18.41	39.22	mg/Kg	85	65-135	49838	EPA 6010B	08/12/99



Curtis & Tompkins, Ltd., Analytical Laboratories, Since 1878

2323 Fifth Street, Berkeley, CA 94710, Phone (510) 486-0900, Fax (510) 486-0532

A N A L Y T I C A L   R E P O R T

Prepared for:

Subsurface Consultants  
3736 Mt. Diablo Blvd.  
Suite 200  
Lafayette, CA 94549

Date: 23-AUG-99  
Lab Job Number: 140879  
Project ID: 537.014  
Location: 59th St. Widening

Reviewed by:

Reviewed by:

This package may be reproduced only in its entirety.



Laboratory Number: **140879**  
Client: **Subsurface Consultants**  
Project Name: **59<sup>th</sup> Street Widening**

Receipt Date: **08/10/99**

### **CASE NARRATIVE**

This hardcopy data package contains sample results and batch QC results for one soil sample received from the above referenced project. The sample was received cold and intact.

**Total Volatile Hydrocarbons/BTXE:** No analytical problems were encountered.

**Total Extractable Hydrocarbons:** No analytical problems were encountered.

**PCBs:** No analytical problems were encountered.

**Metals:** The matrix spike recovery for cadmium, lead, and zinc was outside acceptance limits. The associated blank spike recoveries were acceptable for all target elements. No other analytical problems were encountered.

# CHAIN OF CUSTODY FORM

140079

PAGE OF

PROJECT NAME: 5711 St. Wickery (City of Emeryville)  
JOB NUMBER: 527.014 LAB: Curtis & Tompkins  
PROJECT CONTACT: Gene Ng TURNAROUND: 48 hr.  
SAMPLED BY: Gene Ng REQUESTED BY: GA

ANALYSIS REQUESTED			
TVH, TELT, TELT (8015m)			
BTEX, MESE (8020)			
WET Metals (CA, Cr, Pb, Ni, Zn)			
↳ (6010/7000)			
PCSS (8081)			

LABORATORY I.D. NUMBER	SCI SAMPLE NUMBER	MATRIX				CONTAINERS				METHOD PRESERVED					SAMPLING DATE				NOTES		
		WATER	SOIL	WASTE	AIR	VOA	LITER	PINT	TUBE	HCL	H2SO4	HNO3	ICE	NONE	MONTH	DAY	YEAR	TIME			
1	SS-4041		X						1				X			08	04	99	1405	X TVH, TELT, TELT (8015m)	
																					X BTEX, MESE (8020)
																					X WET Metals (CA, Cr, Pb, Ni, Zn) ↳ (6010/7000)
																					X PCSS (8081)

## CHAIN OF CUSTODY RECORD

RELEASED BY: (Signature)	DATE / TIME	RECEIVED BY: (Signature)	DATE / TIME
<u>[Signature]</u>	<u>8/10/99 5:45</u>	<u>Tracy Byle</u>	
RELEASED BY: (Signature)	DATE / TIME	RECEIVED BY: (Signature)	DATE / TIME
RELEASED BY: (Signature)	DATE / TIME	RECEIVED BY: (Signature)	DATE / TIME
RELEASED BY: (Signature)	DATE / TIME	RECEIVED BY: (Signature)	DATE / TIME

### COMMENTS & NOTES:



### Subsurface Consultants, Inc.

171 - 12th Street, Suite 202, Oakland, CA 94607  
(510) 268-0461 - FAX: (510) 268-0137  
3736 Mt. Diablo Blvd., Ste. 200, Lafayette, CA 94549  
(925) 299-7960 - (925) 299-7970

TVH-Total Volatile Hydrocarbons

Client: Subsurface Consultants	Analysis Method: EPA 8015M
Project#: 537.014	Prep Method: EPA 5030
Location: 59th St. Widening	

Sample #	Client ID	Batch #	Sampled	Extracted	Analyzed	Moisture
140879-001	SS-A @ 4'	49825	08/09/99	08/11/99	08/11/99	

Matrix: Soil

Analyte	Units	140879-001
Diln Fac:		1
Gasoline C7-C12	mg/Kg	<1
Surrogate		
Trifluorotoluene	%REC	100
Bromofluorobenzene	%REC	103





#: 140879

## BATCH QC REPORT

## TVH-Total Volatile Hydrocarbons

Client: Subsurface Consultants  
Project#: 537.014  
Location: 59th St. Widening

Analysis Method: EPA 8015M  
Prep Method: EPA 5030

## METHOD BLANK

Matrix: Soil  
Batch#: 49825  
Units: mg/Kg  
Diln Fac: 1

Prep Date: 08/11/99  
Analysis Date: 08/11/99

MB Lab ID: QC04593

Analyte	Result		
Gasoline C7-C12	<1.0		
Surrogate	%Rec	Recovery Limits	
Trifluorotoluene	91	62-143	
Bromofluorobenzene	95	59-150	



## TVH-Total Volatile Hydrocarbons

Client: Subsurface Consultants  
 Project#: 537.014  
 Location: 59th St. Widening

Analysis Method: EPA 8015M  
 Prep Method: EPA 5030

## LABORATORY CONTROL SAMPLE

Matrix: Soil  
 Batch#: 49825  
 Units: mg/Kg  
 Diln Fac: 1

Prep Date: 08/11/99  
 Analysis Date: 08/11/99

LCS Lab ID: QC04591

Analyte	Result	Spike Added	%Rec #	Limits
Gasoline C7-C12	9.75	10	98	77-122
Surrogate	%Rec	Limits		
Trifluorotoluene	94	62-143		
Tomofluorobenzene	106	59-150		

# Column to be used to flag recovery and RPD values with an asterisk

\* Values outside of QC limits

Spike Recovery: 0 out of 1 outside limits

TVH-Total Volatile Hydrocarbons

Client: Subsurface Consultants	Analysis Method: EPA 8015M
Project#: 537.014	Prep Method: EPA 5030
Location: 59th St. Widening	

MATRIX SPIKE/MATRIX SPIKE DUPLICATE

Field ID: ZZZZZZ	Sample Date: 08/09/99
Lab ID: 140848-001	Received Date: 08/09/99
Matrix: Soil	Prep Date: 08/12/99
Batch#: 49825	Analysis Date: 08/12/99
Units: mg/Kg	
Diln Fac: 1	

MS Lab ID: QC04594

Analyte	Spike Added	Sample	MS	%Rec #	Limits
Gasoline C7-C12	10	<1	6.86	69	55-134
Surrogate	%Rec	Limits			
Trifluorotoluene	96	62-143			
Bromofluorobenzene	112	59-150			

MSD Lab ID: QC04595

Analyte	Spike Added	MSD	%Rec #	Limits	RPD #	Limit
Gasoline C7-C12	10	7.99	80	55-134	15	30
Surrogate	%Rec	Limits				
Trifluorotoluene	97	62-143				
Bromofluorobenzene	115	59-150				

# Column to be used to flag recovery and RPD values with an asterisk

\* Values outside of QC limits

RPD: 0 out of 1 outside limits

Spike Recovery: 0 out of 2 outside limits

BTXE

Client: Subsurface Consultants  
 Project#: 537.014  
 Location: 59th St. Widening

Analysis Method: EPA 8021B  
 Prep Method: EPA 5030

Sample #	Client ID	Batch #	Sampled	Extracted	Analyzed	Moisture
140879-001	SS-A @ 4'	49825	08/09/99	08/11/99	08/11/99	

Matrix: Soil

Analyte	Units	140879-001
Diln Fac:		1
TBE	ug/Kg	<20
Benzene	ug/Kg	<5
Toluene	ug/Kg	<5
Ethylbenzene	ug/Kg	<5
m,p-Xylenes	ug/Kg	<5
o-Xylene	ug/Kg	<5
Surrogate		
Trifluorotoluene	%REC	105
Bromofluorobenzene	%REC	102



## BATCH QC REPORT

#: 140879

## BTXE

Client: Subsurface Consultants  
 Project#: 537.014  
 Location: 59th St. Widening

Analysis Method: EPA 8021B  
 Prep Method: EPA 5030

## METHOD BLANK

Matrix: Soil  
 Batch#: 49825  
 Units: ug/Kg  
 Diln Fac: 1

Prep Date: 08/11/99  
 Analysis Date: 08/11/99

MB Lab ID: QC04593

Analyte	Result		
MTBE	<20		
Benzene	<5.0		
Toluene	<5.0		
Ethylbenzene	<5.0		
m,p-Xylenes	<5.0		
o-Xylene	<5.0		
Surrogate	%Rec		Recovery Limits
Trifluorotoluene	97		59-134
Bromofluorobenzene	95		38-150

BTXE

Client: Subsurface Consultants	Analysis Method: EPA 8021B
Project#: 537.014	Prep Method: EPA 5030
Location: 59th St. Widening	

LABORATORY CONTROL SAMPLE

Matrix: Soil	Prep Date: 08/11/99
Batch#: 49825	Analysis Date: 08/11/99
Units: ug/Kg	
Diln Fac: 1	

LCS Lab ID: QC04592

Analyte	Result	Spike Added	%Rec #	Limits
MTBE	80.01	100	80	59-135
Benzene	87.74	100	88	67-116
Toluene	89.66	100	90	77-122
Ethylbenzene	93.13	100	93	70-124
p-Xylenes	184.1	200	92	75-125
Xylene	95.62	100	96	75-126
Surrogate	%Rec	Limits		
Trifluorotoluene	102	59-134		
Bromofluorobenzene	104	38-150		

# Column to be used to flag recovery and RPD values with an asterisk

\* Values outside of QC limits

Spike Recovery: 0 out of 6 outside limits



TEH-Tot Ext Hydrocarbons

Client: Subsurface Consultants  
Project#: 537.014  
Location: 59th St. Widening

Analysis Method: EPA 8015M  
Prep Method: CA LUFT

Sample #	Client ID	Batch #	Sampled	Extracted	Analyzed	Moisture
140879-001	SS-A @ 4'	49836	08/09/99	08/10/99	08/12/99	

Matrix: Soil

Analyte	Units	140879-001
Diln Fac:		1
Diesel C10-C24	mg/Kg	200 YH
Motor Oil C24-C36	mg/Kg	280 H
Surrogate		
Hexacosane	%REC	90

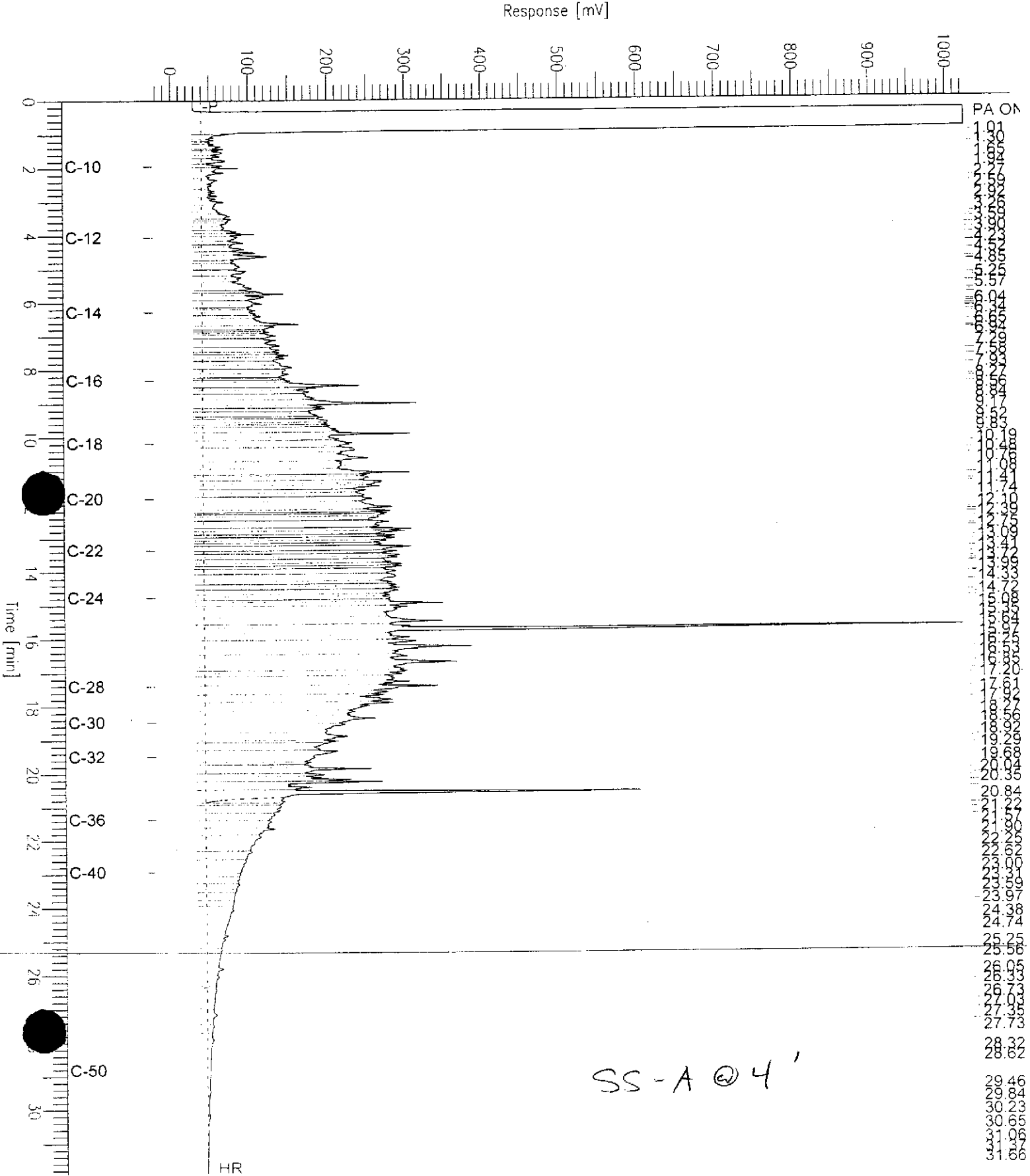
Y: Sample exhibits fuel pattern which does not resemble standard  
H: Heavier hydrocarbons than indicated standard

# Chromatogram

Sample Name : 140879-001,49836  
FileName : G:\GC13\CHB\223B012.RAW  
Method : BTEH201.MTH  
Start Time : 0.00 min  
Scan Factor : 0.0

End Time : 31.90 min  
Plot Offset: -23 mV

Sample #: 49836  
Date : 8/12/99 07:48 AM  
Time of Injection: 8/12/99 04:10 AM  
Low Point : -23.00 mV  
High Point : 1024.00 mV  
Plot Scale: 1047.0 mV





Lab #: 140879

BATCH QC REPORT



Curtis & Tompkins, Ltd.  
Page 1 of 1

TEH-Tot Ext Hydrocarbons

Client: Subsurface Consultants  
Project#: 537.014  
Location: 59th St. Widening

Analysis Method: EPA 8015M  
Prep Method: CA LUFT

METHOD BLANK

Matrix: Soil  
Batch#: 49836  
Units: mg/Kg  
Diln Fac: 1

Prep Date: 08/10/99  
Analysis Date: 08/11/99

MB Lab ID: QC04637

Analyte	Result
Diesel C10-C24	<1.0
Motor Oil C24-C36	<5.0

Surrogate	%Rec	Recovery Limits
Hexacosane	84	52-137



BATCH QC REPORT

Job #: 140879

TEH-Tot Ext Hydrocarbons

Client: Subsurface Consultants  
Project#: 537.014  
Location: 59th St. Widening

Analysis Method: EPA 8015M  
Prep Method: CA LUFT

LABORATORY CONTROL SAMPLE

Matrix: Soil  
Batch#: 49836  
Units: mg/Kg  
Diln Fac: 1

Prep Date: 08/10/99  
Analysis Date: 08/11/99

LCS Lab ID: QC04638

Analyte	Result	Spike Added	%Rec #	Limits
Diesel C10-C24	41.08	49.5	83	52-117
Surrogate	%Rec	Limits		
Hexacosane	77	52-137		

Column to be used to flag recovery and RPD values with an asterisk  
\* Values outside of QC limits  
Spike Recovery: 0 out of 1 outside limits



TEH-Tot Ext Hydrocarbons

Client: Subsurface Consultants  
Project#: 537.014  
Location: 59th St. Widening

Analysis Method: EPA 8015M  
Prep Method: CA LUFT

MATRIX SPIKE/MATRIX SPIKE DUPLICATE

Field ID: ZZZZZZ  
Lab ID: 140848-002  
Matrix: Soil  
Batch#: 49836  
Units: mg/Kg  
Diln Fac: 1

Sample Date: 08/09/99  
Received Date: 08/09/99  
Prep Date: 08/10/99  
Analysis Date: 08/12/99

MS Lab ID: QC04639

Analyte	Spike Added	Sample	MS	%Rec #	Limits
Diesel C10-C24	49.5	15.85	65.06	99	41-135
Surrogate	%Rec	Limits			
Hexacosane	99	52-137			

MSD Lab ID: QC04640

Analyte	Spike Added	MSD	%Rec #	Limits	RPD #	Limit
Diesel C10-C24	49.5	55.42	80	41-135	16	37
Surrogate	%Rec	Limits				
Hexacosane	95	52-137				

# Column to be used to flag recovery and RPD values with an asterisk

\* Values outside of QC limits

RPD: 0 out of 1 outside limits

Spike Recovery: 0 out of 2 outside limits

PCBs

Client: Subsurface Consultants  
 Project#: 537.014  
 Location: 59th St. Widening

Analysis Method: EPA 8082  
 Prep Method: EPA 3550

Field ID: SS-A @ 4'  
 Lab ID: 140879-001  
 Matrix: Soil  
 Batch#: 49856  
 Units: ug/Kg  
 Diln Fac: 1

Sampled: 08/09/99  
 Received: 08/10/99  
 Extracted: 08/11/99  
 Analyzed: 08/11/99

Analyte	Result	Reporting Limit
Aroclor-1016	ND	12
Aroclor-1221	ND	12
Aroclor-1232	ND	12
Aroclor-1242	ND	12
Aroclor-1248	ND	12
Aroclor-1254	ND	12
Aroclor-1260	ND	12

Surrogate	%Recovery	Recovery Limits
CMX	72	32-149
Decachlorobiphenyl	70	17-134



Polychlorinated Biphenyls

Client: Subsurface Consultants	Analysis Method: EPA 8082
Project#: 537.014	Prep Method: EPA 3550
Location: 59th St. Widening	

METHOD BLANK

Matrix: Soil	Prep Date: 08/11/99
Batch#: 49856	Analysis Date: 08/11/99
Units: ug/Kg	
Diln Fac: 1	

BLANK Lab ID: QC04718

Analyte	Result	Reporting Limit
Aroclor-1016	ND	12
Aroclor-1221	ND	12
Aroclor-1232	ND	12
Aroclor-1242	ND	12
Aroclor-1248	ND	12
Aroclor-1254	ND	12
Aroclor-1260	ND	12
Surrogate	%Rec	Recovery Limits
TCMX	82	32-149
Decachlorobiphenyl	86	17-134

DO: Surrogate diluted out



## Polychlorinated Biphenyls

Client: Subsurface Consultants  
 Project#: 537.014  
 Location: 59th St. Widening

Analysis Method: EPA 8082  
 Prep Method: EPA 3550

## LABORATORY CONTROL SAMPLE

Matrix: Soil  
 Batch#: 49856  
 Units: ug/Kg  
 Diln Fac: 1

Prep Date: 08/11/99  
 Analysis Date: 08/11/99

LCS Lab ID: QC04719

Analyte	Result	Spike Added	%Rec #	Limits
Aroclor-1260	142.9	166.7	86	63-111
Surrogate	%Rec	Limits		
TCMX	91	32-149		
Decachlorobiphenyl	89	17-134		

# Column to be used to flag recovery and RPD values with an asterisk  
 \* Values outside of QC limits  
 Spike Recovery: 0 out of 1 outside limits



Polychlorinated Biphenyls

Client: Subsurface Consultants  
Project#: 537.014  
Location: 59th St. Widening

Analysis Method: EPA 8082  
Prep Method: EPA 3550

MATRIX SPIKE/MATRIX SPIKE DUPLICATE

Field ID: ZZZZZZ  
Lab ID: 140848-002  
Matrix: Soil  
Batch#: 49856  
Units: ug/Kg  
Diln Fac: 1

Sample Date: 08/09/99  
Received Date: 08/09/99  
Prep Date: 08/11/99  
Analysis Date: 08/12/99

MS Lab ID: QC04720

Analyte	Spike Added	Sample	MS	%Rec #	Limits
Aroclor-1260	166.7	92.36	154.2	37	31-128
Surrogate	%Rec	Limits			
TCMX	91	32-149			
Decachlorobiphenyl	81	17-134			

MSD Lab ID: QC04721

Analyte	Spike Added	MSD	%Rec #	Limits	RPD #	Limit
Aroclor-1260	166.7	156.5	38	31-128	1	38
Surrogate	%Rec	Limits				
TCMX	91	32-149				
Decachlorobiphenyl	84	17-134				

# Column to be used to flag recovery and RPD values with an asterisk  
\* Values outside of QC limits  
RPD: 0 out of 1 outside limits  
Spike Recovery: 0 out of 2 outside limits



Curtis & Tompkins, Ltd.

SAMPLE ID: SS-A @ 4'  
LAB ID: 140879-001  
CLIENT: Subsurface Consultants  
PROJECT ID: 537.014  
LOCATION: 59th St. Widening  
MATRIX: Soil

DATE SAMPLED: 08/09/99  
DATE RECEIVED: 08/10/99  
DATE REPORTED: 08/12/99

### Metals Analytical Report

Compound	Result (mg/Kg)	Reporting Limit (mg/Kg)	IDF	QC Batch	Method	Analysis Date
Cadmium	ND	0.24	1	49867	EPA 6010B	08/12/99
Chromium (total)	31	0.49	1	49867	EPA 6010B	08/12/99
Lead	3.8	0.15	1	49867	EPA 6010B	08/12/99
Nickel	27	0.98	1	49867	EPA 6010B	08/12/99
Zinc	22	0.98	1	49867	EPA 6010B	08/12/99

ND = Not detected at or above reporting limit





Curtis & Tompkins, Ltd.

DATE REPORTED: 08/12/99

CLIENT: Subsurface Consultants  
JOB NUMBER: 140879

BATCH QC REPORT  
PREP BLANK

Compound	Result	Reporting Units	Limit	IDF	QC Batch	Method	Analysis Date
Cadmium	ND	0.25	mg/Kg	1	49867	EPA 6010B	08/12/99
Chromium (total)	ND	0.5	mg/Kg	1	49867	EPA 6010B	08/12/99
Lead	ND	0.15	mg/Kg	1	49867	EPA 6010B	08/12/99
Nickel	ND	1	mg/Kg	1	49867	EPA 6010B	08/12/99
Zinc	ND	1	mg/Kg	1	49867	EPA 6010B	08/12/99

ND = Not Detected at or above reporting limit



Curtis & Tompkins, Ltd.

CLIENT: Subsurface Consultants  
JOB NUMBER: 140879

DATE REPORTED: 08/12/99

BATCH QC REPORT  
BLANK SPIKE / BLANK SPIKE DUPLICATE

Compound	Spike Amount	BS Result	BSD Result	Units	BS% Rec.	BSD% Rec.	Rec. Limits	RPD %	RPD Limit	QC Batch	Method	Analysis Date
Cadmium	2.5	2.545	2.465	mg/Kg	102	99	80-120	3	35	49867	EPA 6010B	08/12/99
Chromium (total)	10	9.9	9.65	mg/Kg	99	97	80-120	3	35	49867	EPA 6010B	08/12/99
Lead	25	24.9	24.35	mg/Kg	100	97	80-120	2	35	49867	EPA 6010B	08/12/99
Nickel	25	25.1	24.35	mg/Kg	100	97	80-120	3	35	49867	EPA 6010B	08/12/99
Zinc	25	24.2	23.5	mg/Kg	97	94	80-120	3	35	49867	EPA 6010B	08/12/99



Curtis & Tompkins, Ltd.

CLIENT: Subsurface Consultants  
JOB NUMBER: 140879

DATE REPORTED: 08/12/99

BATCH QC REPORT  
SAMPLE DUPLICATE

Compound	Sample	Sample Result	Duplicate Result	Units	RPD %	RPD Limit	QC Batch	Method	Analysis Date
Cadmium	140886-001	<2.488	<2.488	mg/Kg	NC	35	49867	EPA 6010B	08/12/99
Chromium (total)	140886-001	44.23	46.27	mg/Kg	5	35	49867	EPA 6010B	08/12/99
Lead	140886-001	138.3	158.2	mg/Kg	13	35	49867	EPA 6010B	08/12/99
Nickel	140886-001	53.73	54.23	mg/Kg	1	35	49867	EPA 6010B	08/12/99
Zinc	140886-001	362.7	370.6	mg/Kg	2	35	49867	EPA 6010B	08/12/99

NC = Not Calculable



CLIENT: Subsurface Consultants  
JOB NUMBER: 140879

DATE REPORTED: 08/12/99

BATCH QC REPORT  
SAMPLE SPIKE

Compound	Spike Amount	Sample	Sample Result	Spike Result	Units	Percent Rec.	Rec. Limit	QC Batch	Method	Analysis Date
Cadmium	2.475	140886-001	<2.475	4.54	mg/Kg	183*	65-135	49867	EPA 6010B	08/12/99
Chromium (total)	9.901	140886-001	44.23	57.43	mg/Kg	133 NM	65-135	49867	EPA 6010B	08/12/99
Lead	24.75	140886-001	138.3	189.6	mg/Kg	207* NM	65-135	49867	EPA 6010B	08/12/99
Nickel	24.75	140886-001	53.73	81.19	mg/Kg	111	65-135	49867	EPA 6010B	08/12/99
Zinc	24.75	140886-001	362.7	399.5	mg/Kg	149* NM	65-135	49867	EPA 6010B	08/12/99

\* = Out of Limits  
NM = Not Meaningful



Curtis & Tompkins, Ltd., Analytical Laboratories, Since 1878

2323 Fifth Street, Berkeley, CA 94710, Phone (510) 486-0900, Fax (510) 486-0532

A N A L Y T I C A L   R E P O R T

Prepared for:

Subsurface Consultants  
3736 Mt. Diablo Blvd.  
Suite 200  
Lafayette, CA 94549

Date: 20-AUG-99  
Lab Job Number: 140805  
Project ID: 537.014  
Location: 59th St. Widening

Reviewed by:

Reviewed by:

This package may be reproduced only in its entirety.

Laboratory Number: **140805**  
Client: **Subsurface Consultants**  
Project Name: **59<sup>th</sup> Street Widening**

Receipt Date: **08/05/99**

### **CASE NARRATIVE**

This hardcopy data package contains sample results and batch QC results for one soil sample received from the above referenced project. The sample was received cold and intact.

**Total Volatile Hydrocarbons:** No analytical problems were encountered.

**Total Extractable Hydrocarbons:** No analytical problems were encountered.

**Volatile Organic Compounds:** No analytical problems were encountered.

**Semi-Volatile Organic Compounds:** No analytical problems were encountered.

**PCBs:** No analytical problems were encountered.

**Metals:** The matrix spike recovery for antimony was outside acceptance limits. The associated blank spike recoveries were acceptable for all target elements. No other analytical problems were encountered.

# CHAIN OF CUSTODY FORM

140805


PROJECT NAME: 59th St. Widening (City of Emeryville)  
 JOB NUMBER: ~~59th St. Widening~~ 537 014 LAB: Curtis & Tompkins  
 PROJECT CONTACT: Gene Ng TURNAROUND: Standard  
 SAMPLED BY: Gene Ng REQUESTED BY: GN

PAGE		OF	
17		17	
TVI, TETA, TETA (8015)		ANALYSIS REQUESTED	
17 Title 22 metals (6010/700)			
VOCs (8260)			
SVOCs (including PCBs) (8270)			

LABORATORY I.D. NUMBER	SCI SAMPLE NUMBER	MATRIX				CONTAINERS				METHOD PRESERVED					SAMPLING DATE				NOTES
		WATER	SOIL	WASTE	AIR	VOA	LITER	PINT	TUBE	HCL	H2SO4	HNO3	ICE	NONE	MONTH	DAY	YEAR	TIME	
	<del>SP-1</del> SP-1		X					X					X		08	05	99	1605	X TVI, TETA, TETA (8015)

CHAIN OF CUSTODY RECORD			
RELEASED BY: (Signature) <i>Gene Ng</i>	DATE / TIME 8/5/99 16:25	RECEIVED BY: (Signature) <i>Awa Pennell</i>	DATE / TIME 8/15/99 14:25
RELEASED BY: (Signature)	DATE / TIME	RECEIVED BY: (Signature)	DATE / TIME
RELEASED BY: (Signature)	DATE / TIME	RECEIVED BY: (Signature)	DATE / TIME
RELEASED BY: (Signature)	DATE / TIME	RECEIVED BY: (Signature)	DATE / TIME

COMMENTS & NOTES:



**Subsurface Consultants, Inc.**  
 171 - 12th Street, Suite 202, Oakland, CA 94607  
 (510) 268-0461 - FAX: (510) 268-0137  
 3736 Mt. Diablo Blvd., Ste. 200, Lafayette, CA 94549  
 (925) 299-7960 - (925) 299-7970



TVH-Total Volatile Hydrocarbons

Client: Subsurface Consultants	Analysis Method: EPA 8015M
Project#: 537.014	Prep Method: EPA 5030
Location: 59th St. Widening	

Sample #	Client ID	Batch #	Sampled	Extracted	Analyzed	Moisture
140805-001	SP-1	49776	08/05/99	08/07/99	08/07/99	

Matrix: Soil

Analyte	Units	140805-001
Diln Fac:		1
Gasoline C7-C12	mg/Kg	2.4YH
Surrogate		
Trifluorotoluene	%REC	89
Bromofluorobenzene	%REC	109

Y: Sample exhibits fuel pattern which does not resemble standard  
H: Heavier hydrocarbons than indicated standard



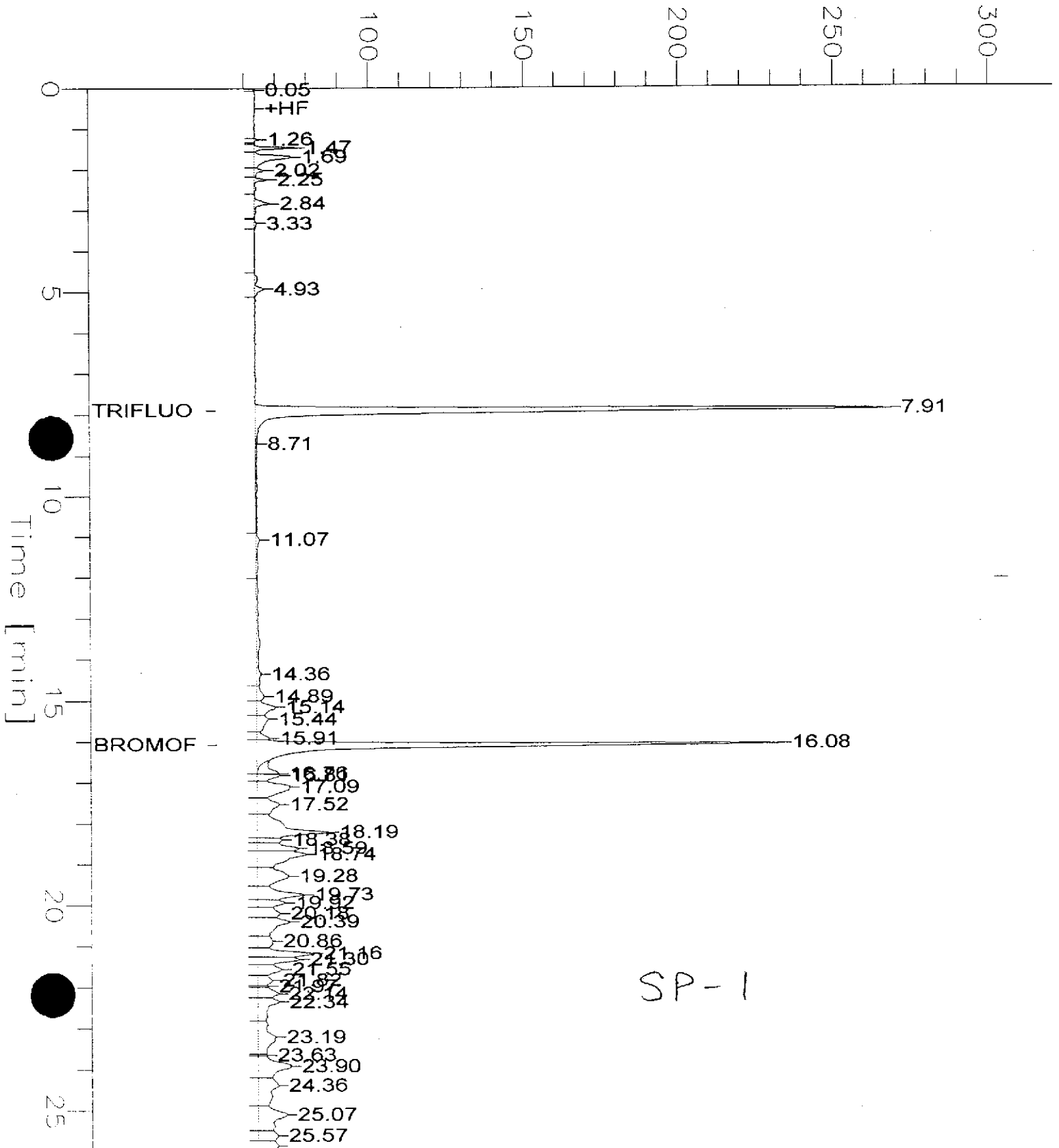
# GC04 TVH 'J' Data File Rtx1FID

Sample Name : 140805-001,49776,TVH ONLY  
File Name : G:\GC04\DATA\218J023.raw  
Met : TVHBTXE  
Start Time : 0.00 min  
Scale Factor : -1.0

End Time : 26.00 min  
Plot Offset: 51 mV

Sample #: Page 1 of 1  
Date : 8/9/99 09:22 AM  
Time of Injection: 8/7/99 12:27 AM  
Low Point : 50.52 mV  
Plot Scale: 250.0 mV  
High Point : 300.52 mV

## Response [mV]



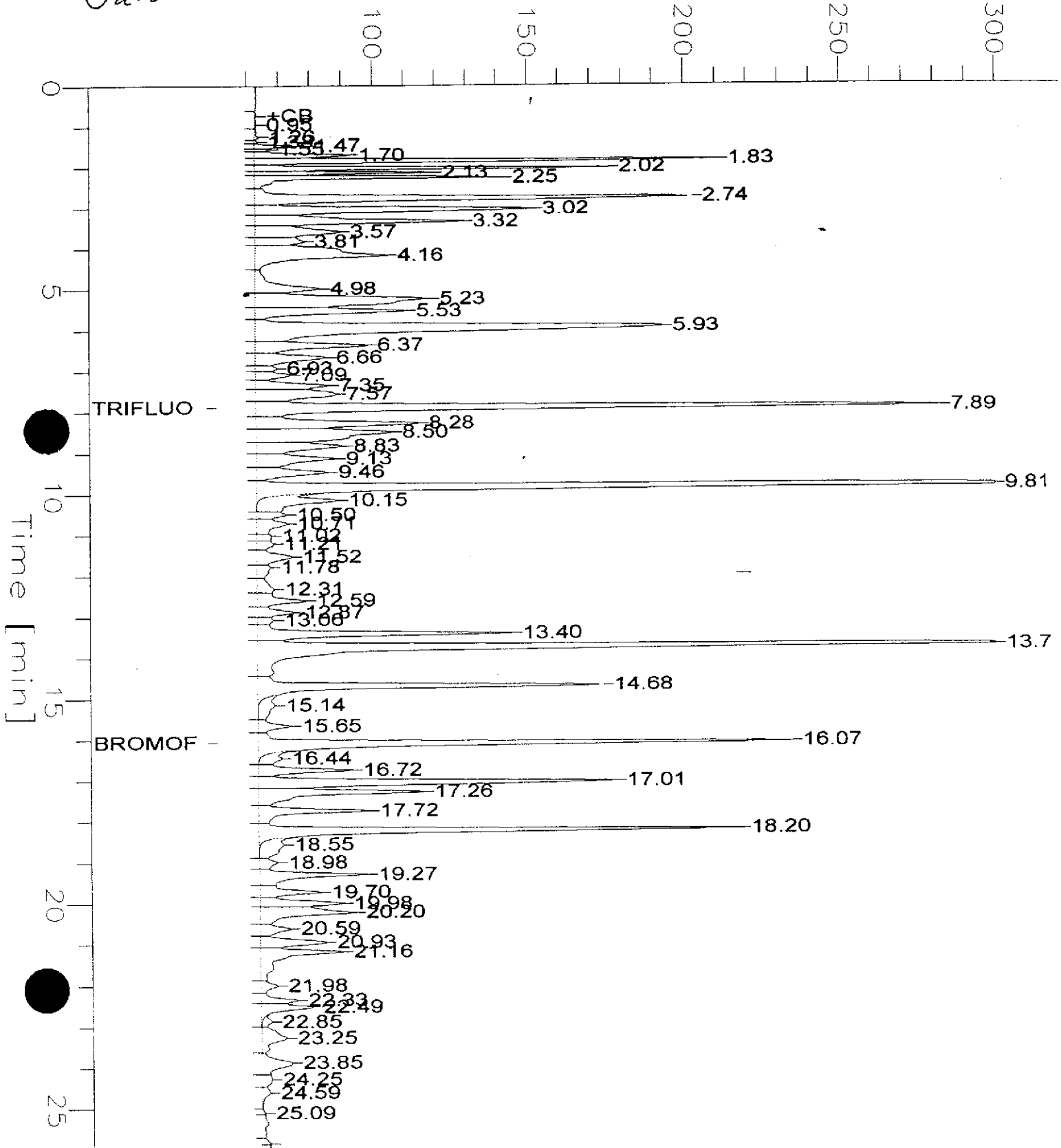
GC04 TVH 'J' Data File Rtx1FID

Sample Name : CCV/LCS, QC04411, 99WS7780, 49776  
File : G:\GC04\DATA\218J001.raw  
Met : TVHBTXE  
Start Time : 0.00 min  
Scale Factor : -1.0

End Time : 26.00 min  
Plot Offset : 50 mV

Sample #: GAS  
Date : 8/6/99 11:40 AM  
Time of Injection: 8/6/99 11:14 AM  
Low Point : 50.21 mV  
Plot Scale: 250.0 mV  
High Point : 300.21 mV

*Gasoline Standard* Response [mV]



b #: 140805

BATCH QC REPORT



Curtis & Tompkins, Ltd.  
Page 1 of 1

TVH-Total Volatile Hydrocarbons

Client: Subsurface Consultants	Analysis Method: EPA 8015M
Project#: 537.014	Prep Method: EPA 5030
Location: 59th St. Widening	

METHOD BLANK

Matrix: Soil	Prep Date: 08/06/99
Batch#: 49776	Analysis Date: 08/06/99
Units: mg/Kg	
Diln Fac: 1	

MB Lab ID: QC04413

Analyte	Result	
Gasoline C7-C12	<1.0	
Surrogate	%Rec	Recovery Limits
Trifluorotoluene	112	62-143
Bromofluorobenzene	100	59-150



TVH-Total Volatile Hydrocarbons

Client: Subsurface Consultants  
 Project#: 537.014  
 Location: 59th St. Widening

Analysis Method: EPA 8015M  
 Prep Method: EPA 5030

LABORATORY CONTROL SAMPLE

Matrix: Soil  
 Batch#: 49776  
 Units: mg/Kg  
 Diln Fac: 1

Prep Date: 08/06/99  
 Analysis Date: 08/06/99

LCS Lab ID: QC04411

Analyte	Result	Spike Added	%Rec #	Limits
Gasoline C7-C12	10.88	10	109	77-122
Surrogate	%Rec	Limits		
Trifluorotoluene	99	62-143		
Bromofluorobenzene	108	59-150		

# Column to be used to flag recovery and RPD values with an asterisk  
 \* Values outside of QC limits  
 Spike Recovery: 0 out of 1 outside limits



TVH-Total Volatile Hydrocarbons

Client: Subsurface Consultants	Analysis Method: EPA 8015M
Project#: 537.014	Prep Method: EPA 5030
Location: 59th St. Widening	
MATRIX SPIKE/MATRIX SPIKE DUPLICATE	
Field ID: ZZZZZZ	Sample Date: 08/02/99
Lab ID: 140784-003	Received Date: 08/05/99
Matrix: Soil	Prep Date: 08/07/99
Batch#: 49776	Analysis Date: 08/07/99
Units: mg/Kg	
Diln Fac: 1	

MS Lab ID: QC04414

Analyte	Spike Added	Sample	MS	%Rec #	Limits
Gasoline C7-C12	10	<1	9.73	97	55-134
Surrogate	%Rec	Limits			
Trifluorotoluene	95	62-143			
Bromofluorobenzene	108	59-150			

MSD Lab ID: QC04415

Analyte	Spike Added	MSD	%Rec #	Limits	RPD #	Limit
Gasoline C7-C12	10	9.94	99	55-134	2	30
Surrogate	%Rec	Limits				
Trifluorotoluene	94	62-143				
Bromofluorobenzene	112	59-150				

# Column to be used to flag recovery and RPD values with an asterisk

\* Values outside of QC limits

RPD: 0 out of 1 outside limits

Spike Recovery: 0 out of 2 outside limits



TEH-Tot Ext Hydrocarbons

Client: Subsurface Consultants  
Project#: 537.014  
Location: 59th St. Widening

Analysis Method: EPA 8015M  
Prep Method: CA LUFT

Sample #	Client ID	Batch #	Sampled	Extracted	Analyzed	Moisture
140805-001	SP-1	49804	08/05/99	08/09/99	08/11/99	

Matrix: Soil

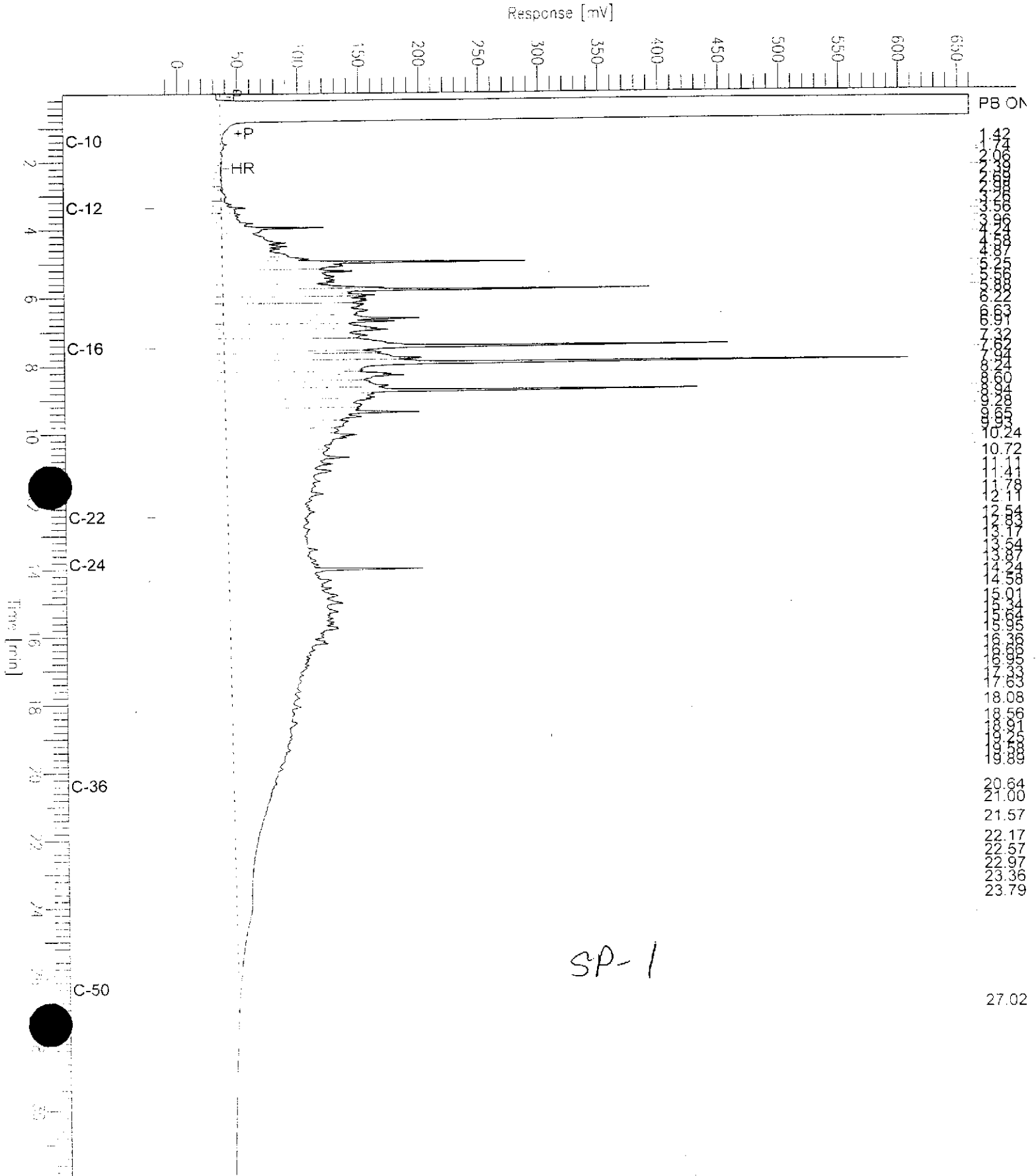
Analyte	Units	140805-001
Diln Fac:		10
Diesel C10-C24	mg/Kg	1100
Motor Oil C24-C36	mg/Kg	880
Surrogate		
Hexacosane	%REC	DO

DO: Surrogate diluted out

# Chromatogram

Sample Name : 140805-001,49804  
 FileName : C:\GC15\CHB\222B038.RAW  
 Meth : BTEH203.MTH  
 Start Time : 0.01 min  
 Scale factor: 0.0

Sample #: 49804  
 Date : 8/12/99 08:21 AM  
 Time of Injection: 8/11/99 08:51 PM  
 Low Point : -19.42 mV  
 High Point : 660.09 mV  
 Plot Scale: 679.5 mV  
 End Time : 31.91 min  
 Plot Offset: -19 mV



Retention Time [min]	Approximate Response [mV]
10.72	~450
11.11	~450
11.41	~450
11.78	~450
12.11	~450
12.44	~450
12.74	~450
13.04	~450
13.34	~450
13.64	~450
13.94	~450
14.24	~450
14.54	~450
14.84	~450
15.14	~450
15.44	~450
15.74	~450
16.04	~450
16.34	~450
16.64	~450
16.94	~450
17.24	~450
17.54	~450
17.84	~450
18.14	~450
18.44	~450
18.74	~450
19.04	~450
19.34	~450
19.64	~450
19.94	~450
20.24	~450
20.54	~450
20.84	~450
21.14	~450
21.44	~450
21.74	~450
22.04	~450
22.34	~450
22.64	~450
22.94	~450
23.24	~450
23.54	~450
23.84	~450
24.14	~450
24.44	~450
24.74	~450
25.04	~450
25.34	~450
25.64	~450
25.94	~450
26.24	~450
26.54	~450
26.84	~450
27.14	~450
27.44	~450
27.74	~450
28.04	~450
28.34	~450
28.64	~450
28.94	~450
29.24	~450
29.54	~450
29.84	~450
30.14	~450
30.44	~450
30.74	~450
31.04	~450

SP-1

# Chromatogram

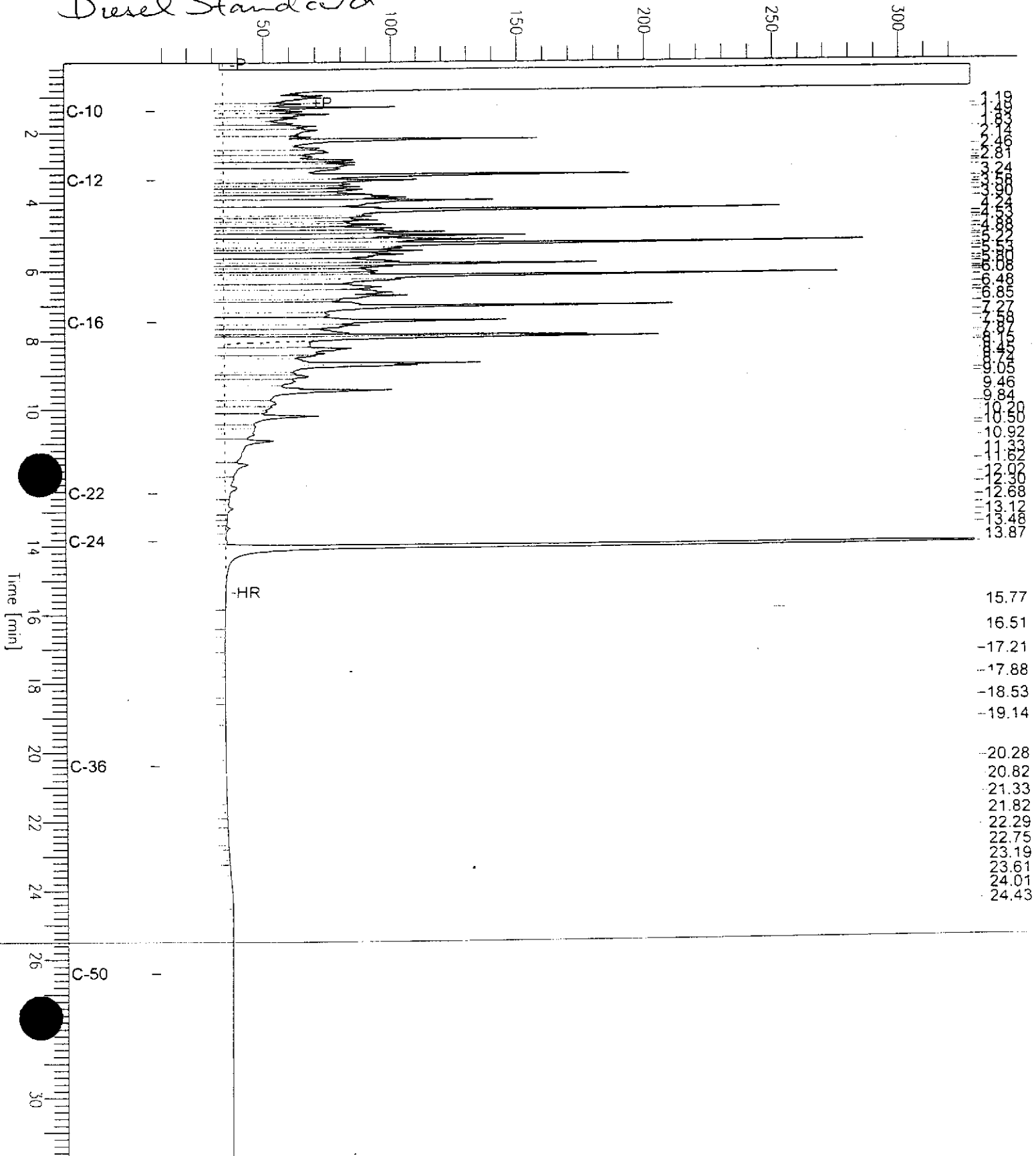
Sample Name : ccv,99ws7861,ds1  
 FileName : C:\GC15\CHB\222B002.RAW  
 Method : BTEH203.MTH  
 Start Time : 0.01 min  
 Scale Factor : 0.0

End Time : 31.72 min  
 Plot Offset : 8 mV

Sample #: 500mg/l  
 Date : 8/11/99 10:11 AM  
 Time of Injection: 8/10/99 04:02 PM  
 Low Point : 7.59 mV  
 Plot Scale : 321.0 mV  
 High Point : 328.55 mV

*Diesel Standard*

Response [mV]





# Chromatogram


Sample Name : ccv,99ws7880.mo  
 FileName : C:\GC15\CHB\222B003.RAW  
 Method : BTEH203.MTH  
 Start Time : 0.01 min  
 Scale Factor : 0.0

End Time : 31.91 min  
 Plot Offset: 24 mV

Sample #: 500mg/l  
 Date : 8/11/99 10:12 AM  
 Time of Injection: 8/10/99 04:44 PM  
 Low Point : 23.54 mV  
 Plot Scale: 208.6 mV

Page 1 of 1  
 High Point : 232.19 mV

*Motor Oil Standard*





#: 140805

BATCH QC REPORT

TEH-Tot Ext Hydrocarbons

Client: Subsurface Consultants  
Project#: 537.014  
Location: 59th St. Widening

Analysis Method: EPA 8015M  
Prep Method: CA LUFT

METHOD BLANK

Matrix: Soil  
Batch#: 49804  
Units: mg/Kg  
Diln Fac: 1

Prep Date: 08/09/99  
Analysis Date: 08/10/99

MB Lab ID: QC04529

Analyte	Result
Diesel C10-C24	<1.0
Motor Oil C24-C36	<5.0

Surrogate	%Rec	Recovery Limits
hexacosane	99	52-137

Job #: 140805

BATCH QC REPORT



Curtis & Tompkins, Ltd.  
Page 1 of 1

TEH-Tot Ext Hydrocarbons

Client: Subsurface Consultants  
Project#: 537.014  
Location: 59th St. Widening

Analysis Method: EPA 8015M  
Prep Method: CA LUFT

LABORATORY CONTROL SAMPLE

Matrix: Soil  
Batch#: 49804  
Units: mg/Kg  
Diln Fac: 1

Prep Date: 08/09/99  
Analysis Date: 08/11/99

LCS Lab ID: QC04530

Analyte	Result	Spike Added	%Rec #	Limits
Diesel C10-C24	38.57	49.5	78	52-117
Surrogate	%Rec	Limits		
Hexacosane	80	52-137		

Column to be used to flag recovery and RPD values with an asterisk  
\* Values outside of QC limits  
Spike Recovery: 0 out of 1 outside limits

#: 140805

BATCH QC REPORT



Curtis & Tompkins, Ltd.  
Page 1 of 1

TEH-Tot Ext Hydrocarbons

Client: Subsurface Consultants  
Project#: 537.014  
Location: 59th St. Widening

Analysis Method: EPA 8015M  
Prep Method: CA LUFT

MATRIX SPIKE/MATRIX SPIKE DUPLICATE

Field ID: ZZZZZZ  
Lab ID: 140819-001  
Matrix: Soil  
Batch#: 49804  
Units: mg/Kg dry weight  
Diln Fac: 1

Sample Date: 08/05/99  
Received Date: 08/06/99  
Prep Date: 08/09/99  
Analysis Date: 08/11/99  
Moisture: 8%

MS Lab ID: QC04531

Analyte	Spike Added	Sample	MS	%Rec #	Limits
Diesel C10-C24	53.8	<1.087	48.36	90	41-135
Surrogate	%Rec	Limits			
Hexacosane	99	52-137			

MSD Lab ID: QC04532

Analyte	Spike Added	MSD	%Rec #	Limits	RPD #	Limit
Diesel C10-C24	53.8	46.48	86	41-135	4	37
Surrogate	%Rec	Limits				
Hexacosane	84	52-137				

# Column to be used to flag recovery and RPD values with an asterisk  
\* Values outside of QC limits  
RPD: 0 out of 1 outside limits  
Spike Recovery: 0 out of 2 outside limits



## Volatile Organics by GC/MS

Client: Subsurface Consultants  
 Project#: 537.014  
 Location: 59th St. Widening

Analysis Method: EPA 8260  
 Prep Method: EPA 5030

Field ID: SP-1  
 Lab ID: 140805-001  
 Matrix: Soil  
 Batch#: 49779  
 Units: ug/Kg  
 Diln Fac: 0.9434

Sampled: 08/05/99  
 Received: 08/05/99  
 Extracted: 08/06/99  
 Analyzed: 08/06/99

Analyte	Result	Reporting Limit
Freon 12	ND	9.4
Chloromethane	ND	9.4
Vinyl Chloride	ND	9.4
Bromomethane	ND	9.4
Chloroethane	ND	9.4
Trichlorofluoromethane	ND	4.7
Acetone	ND	19
Freon 113	ND	4.7
1,1-Dichloroethene	ND	4.7
Ethylene Chloride	ND	19
Carbon Disulfide	ND	4.7
MTBE	ND	4.7
trans-1,2-Dichloroethene	ND	4.7
Vinyl Acetate	ND	47
1,1-Dichloroethane	ND	4.7
2-Butanone	ND	9.4
cis-1,2-Dichloroethene	ND	4.7
2,2-Dichloropropane	ND	4.7
Chloroform	ND	4.7
Bromochloromethane	ND	4.7
1,1,1-Trichloroethane	ND	4.7
1,1-Dichloropropene	ND	4.7
Carbon Tetrachloride	ND	4.7
1,2-Dichloroethane	ND	4.7
Benzene	ND	4.7
Trichloroethene	ND	4.7
1,2-Dichloropropane	ND	4.7
Bromodichloromethane	ND	4.7
Dibromomethane	ND	4.7
4-Methyl-2-Pentanone	ND	9.4
cis-1,3-Dichloropropene	ND	4.7
Toluene	ND	4.7
trans-1,3-Dichloropropene	ND	4.7
1,1,2-Trichloroethane	ND	4.7
2-Hexanone	ND	9.4
1,3-Dichloropropane	ND	4.7
Tetrachloroethene	ND	4.7
Dibromochloromethane	ND	4.7

## Volatile Organics by GC/MS

Field ID: SP-1	Sampled: 08/05/99
Lab ID: 140805-001	Received: 08/05/99
Matrix: Soil	Extracted: 08/06/99
Batch#: 49779	Analyzed: 08/06/99
Units: ug/Kg	
Diln Fac: 0.9434	

Analyte	Result	Reporting Limit
1,2-Dibromoethane	ND	4.7
Chlorobenzene	ND	4.7
1,1,1,2-Tetrachloroethane	ND	4.7
Ethylbenzene	ND	4.7
m,p-Xylenes	ND	4.7
o-Xylene	ND	4.7
Styrene	ND	4.7
Bromoform	ND	4.7
Isopropylbenzene	ND	4.7
1,1,2,2-Tetrachloroethane	ND	4.7
1,2,3-Trichloropropane	ND	4.7
Propylbenzene	ND	4.7
Bromobenzene	ND	4.7
1,3,5-Trimethylbenzene	ND	4.7
2-Chlorotoluene	ND	4.7
4-Chlorotoluene	ND	4.7
tert-Butylbenzene	ND	4.7
1,2,4-Trimethylbenzene	ND	4.7
sec-Butylbenzene	ND	4.7
para-Isopropyl Toluene	ND	4.7
1,3-Dichlorobenzene	ND	4.7
1,4-Dichlorobenzene	ND	4.7
n-Butylbenzene	ND	4.7
1,2-Dichlorobenzene	ND	4.7
1,2-Dibromo-3-Chloropropane	ND	4.7
1,2,4-Trichlorobenzene	ND	4.7
Hexachlorobutadiene	ND	4.7
Naphthalene	ND	4.7
1,2,3-Trichlorobenzene	ND	4.7

Surrogate	%Recovery	Recovery Limits
Dibromofluoromethane	117	67-140
1,2-Dichloroethane-d4	119	80-129
Toluene-d8	98	88-111
Bromofluorobenzene	102	76-128



BATCH QC REPORT

#: 140805

EPA 8260 Volatile Organics

Client: Subsurface Consultants  
Project#: 537.014  
Location: 59th St. Widening

Analysis Method: EPA 8260A  
Prep Method: EPA 5030

METHOD BLANK

Matrix: Soil  
Batch#: 49779  
Units: ug/Kg  
Diln Fac: 1

Prep Date: 08/06/99  
Analysis Date: 08/06/99

MB Lab ID: QC04463

Analyte	Result	Reporting Limit
Freon 12	ND	10
Chloromethane	ND	10
Vinyl Chloride	ND	10
Bromomethane	ND	10
Chloroethane	ND	10
Trichlorofluoromethane	ND	5.0
Acetone	ND	20
Freon 113	ND	5.0
1,1-Dichloroethene	ND	5.0
Methylene Chloride	ND	20
Carbon Disulfide	ND	5.0
MTBE	ND	5.0
trans-1,2-Dichloroethene	ND	50
Vinyl Acetate	ND	5.0
1,1-Dichloroethane	ND	10
2-Butanone	ND	10
cis-1,2-Dichloroethene	ND	5.0
2,2-Dichloropropane	ND	5.0
Chloroform	ND	5.0
Bromochloromethane	ND	5.0
1,1,1-Trichloroethane	ND	5.0
1,1-Dichloropropene	ND	5.0
Carbon Tetrachloride	ND	5.0
1,2-Dichloroethane	ND	5.0
Benzene	ND	5.0
Trichloroethene	ND	5.0
1,2-Dichloropropane	ND	5.0
Bromodichloromethane	ND	5.0
Dibromomethane	ND	5.0
4-Methyl-2-Pentanone	ND	10
cis-1,3-Dichloropropene	ND	5.0
Toluene	ND	5.0
trans-1,3-Dichloropropene	ND	5.0
1,1,2-Trichloroethane	ND	5.0
2-Hexanone	ND	10
1,3-Dichloropropane	ND	5.0
Tetrachloroethene	ND	5.0
Bromochloromethane	ND	5.0



#: 140805

## BATCH QC REPORT

Page 2 of 2

## EPA 8260 Volatile Organics

Client: Subsurface Consultants  
 Project#: 537.014  
 Location: 59th St. Widening

Analysis Method: EPA 8260A  
 Prep Method: EPA 5030

## METHOD BLANK

Matrix: Soil  
 Batch#: 49779  
 Units: ug/Kg  
 Diln Fac: 1

Prep Date: 08/06/99  
 Analysis Date: 08/06/99

MB Lab ID: QC04463

Analyte	Result	Reporting Limit
1,2-Dibromoethane	ND	5.0
Chlorobenzene	ND	5.0
1,1,1,2-Tetrachloroethane	ND	5.0
Ethylbenzene	ND	5.0
m,p-Xylenes	ND	5.0
o-Xylene	ND	5.0
Styrene	ND	5.0
Bromoform	ND	5.0
Isopropylbenzene	ND	5.0
1,1,2,2-Tetrachloroethane	ND	5.0
1,2,3-Trichloropropane	ND	5.0
Propylbenzene	ND	5.0
Bromobenzene	ND	5.0
1,3,5-Trimethylbenzene	ND	5.0
2-Chlorotoluene	ND	5.0
4-Chlorotoluene	ND	5.0
tert-Butylbenzene	ND	5.0
1,2,4-Trimethylbenzene	ND	5.0
sec-Butylbenzene	ND	5.0
para-Isopropyl Toluene	ND	5.0
1,3-Dichlorobenzene	ND	5.0
1,4-Dichlorobenzene	ND	5.0
n-Butylbenzene	ND	5.0
1,2-Dichlorobenzene	ND	5.0
1,2-Dibromo-3-Chloropropane	ND	5.0
1,2,4-Trichlorobenzene	ND	5.0
Hexachlorobutadiene	ND	5.0
Naphthalene	ND	5.0
1,2,3-Trichlorobenzene	ND	5.0
Surrogate	%Rec	Recovery Limits
Dibromofluoromethane	112	67-140
1,2-Dichloroethane-d4	114	80-129
Toluene-d8	99	88-111
Bromofluorobenzene	100	76-128





EPA 8260 Volatile Organics

Client: Subsurface Consultants  
Project#: 537.014  
Location: 59th St. Widening

Analysis Method: EPA 8260  
Prep Method: EPA 5030

LABORATORY CONTROL SAMPLE

Matrix: Soil  
Batch#: 49779  
Units: ug/Kg  
Diln Fac: 1

Prep Date: 08/06/99  
Analysis Date: 08/06/99

LCS Lab ID: QC04426

Analyte	Result	Spike Added	%Rec #	Limits
1,1-Dichloroethene	58.31	50	117	63-144
Benzene	46.25	50	92	74-127
Trichloroethene	48.59	50	97	70-131
Toluene	45.96	50	92	72-131
Chlorobenzene	47.54	50	95	74-126
Surrogate	%Rec	Limits		
Dibromofluoromethane	114	67-140		
1,2-Dichloroethane-d4	115	80-129		
Toluene-d8	98	88-111		
Bromofluorobenzene	97	76-128		

# Column to be used to flag recovery and RPD values with an asterisk  
\* Values outside of QC limits  
Spike Recovery: 0 out of 5 outside limits



#: 140805

BATCH QC REPORT

Page

EPA 8260 Volatile Organics

Client: Subsurface Consultants  
 Project#: 537.014  
 Location: 59th St. Widening

Analysis Method: EPA 8260A  
 Prep Method: EPA 5030

MATRIX SPIKE/MATRIX SPIKE DUPLICATE

Field ID: ZZZZZZ  
 Lab ID: 140784-004  
 Matrix: Soil  
 Batch#: 49779  
 Units: ug/Kg  
 Diln Fac: 1.087

Sample Date: 08/02/99  
 Received Date: 08/05/99  
 Prep Date: 08/06/99  
 Analysis Date: 08/06/99

MS Lab ID: QC04464

Analyte	Spike Added	Sample	MS	%Rec #	Limits
1,1-Dichloroethene	54.35	<5.435	60.66	112	51-137
Benzene	54.35	<5.435	48.45	89	53-128
Trichloroethene	54.35	<5.435	51.13	94	33-153
Toluene	54.35	<5.435	48.2	89	45-134
Chlorobenzene	54.35	<5.435	49.44	91	39-132
Surrogate	%Rec	Limits			
Dibromofluoromethane	119	67-140			
1,2-Dichloroethane-d4	116	80-129			
Toluene-d8	101	88-111			
Bromofluorobenzene	98	76-128			

MSD Lab ID: QC04465

Analyte	Spike Added	MSD	%Rec #	Limits	RPD #	Limit
1,1-Dichloroethene	53.19	58.78	111	51-137	3	35
Benzene	53.19	47.02	88	53-128	3	34
Trichloroethene	53.19	49.28	93	33-153	4	44
Toluene	53.19	47.05	88	45-134	2	44
Chlorobenzene	53.19	49.21	93	39-132	0	47
Surrogate	%Rec	Limits				
Dibromofluoromethane	116	67-140				
1,2-Dichloroethane-d4	111	80-129				
Toluene-d8	101	88-111				
Bromofluorobenzene	100	76-128				

# Column to be used to flag recovery and RPD values with an asterisk  
 \* Values outside of QC limits



## Semivolatile Organics by GC/MS

Client: Subsurface Consultants  
Project#: 537.014  
Location: 59th St. Widening

Analysis Method: EPA 8270B  
Prep Method: EPA 3550

Field ID: SP-1  
Lab ID: 140805-001  
Matrix: Soil  
Batch#: 49785  
Units: ug/Kg  
Diln Fac: 10

Sampled: 08/05/99  
Received: 08/05/99  
Extracted: 08/06/99  
Analyzed: 08/07/99

Analyte	Result	Reporting Limit
N-Nitrosodimethylamine	ND	3300
Phenol	ND	3300
bis(2-Chloroethyl) ether	ND	3300
2-Chlorophenol	ND	3300
1,3-Dichlorobenzene	ND	3300
1,4-Dichlorobenzene	ND	3300
Benzyl alcohol	ND	3300
1,2-Dichlorobenzene	ND	3300
2-Methylphenol	ND	3300
bis(2-Chloroisopropyl) ether	ND	3300
3-,4-Methylphenol	ND	3300
N-Nitroso-di-n-propylamine	ND	3300
Hexachloroethane	ND	3300
Nitrobenzene	ND	3300
Isophorone	ND	3300
2-Nitrophenol	ND	17000
2,4-Dimethylphenol	ND	3300
Benzoic acid	ND	17000
bis(2-Chloroethoxy)methane	ND	3300
2,4-Dichlorophenol	ND	3300
1,2,4-Trichlorobenzene	ND	3300
Naphthalene	ND	3300
4-Chloroaniline	ND	3300
Hexachlorobutadiene	ND	3300
4-Chloro-3-methylphenol	ND	3300
2-Methylnaphthalene	ND	3300
Hexachlorocyclopentadiene	ND	17000
2,4,6-Trichlorophenol	ND	3300
2,4,5-Trichlorophenol	ND	3300
2-Chloronaphthalene	ND	3300
2-Nitroaniline	ND	17000
Dimethylphthalate	ND	3300
Acenaphthylene	ND	3300
2,6-Dinitrotoluene	ND	3300
3-Nitroaniline	ND	17000
Acenaphthene	ND	3300
2,4-Dinitrophenol	ND	17000
4-Nitrophenol	ND	17000



## Semivolatile Organics by GC/MS

Field ID: SP-1	Sampled: 08/05/99
Lab ID: 140805-001	Received: 08/05/99
Matrix: Soil	Extracted: 08/06/99
Batch#: 49785	Analyzed: 08/07/99
Units: ug/Kg	
Diln Fac: 10	

Analyte	Result	Reporting Limit
Dibenzofuran	ND	3300
2,4-Dinitrotoluene	ND	3300
Diethylphthalate	ND	3300
Fluorene	ND	3300
4-Chlorophenyl-phenylether	ND	3300
4-Nitroaniline	ND	17000
4,6-Dinitro-2-methylphenol	ND	17000
N-Nitrosodiphenylamine	ND	3300
Azobenzene	ND	3300
4-Bromophenyl-phenylether	ND	3300
Hexachlorobenzene	ND	3300
Pentachlorophenol	ND	17000
Phenanthrene	ND	3300
Anthracene	ND	3300
Di-n-butylphthalate	ND	3300
Fluoranthene	ND	3300
Pyrene	ND	3300
Butylbenzylphthalate	ND	3300
3,3'-Dichlorobenzidine	ND	17000
Benzo (a) anthracene	ND	3300
Chrysene	ND	3300
bis (2-Ethylhexyl) phthalate	ND	3300
Di-n-octylphthalate	ND	3300
Benzo (b, k) fluoranthene	ND	3300
Benzo (a) pyrene	ND	3300
Indeno (1, 2, 3-cd) pyrene	ND	3300
Dibenz (a, h) anthracene	ND	3300
Benzo (g, h, i) perylene	ND	3300

Surrogate	%Recovery	Recovery Limits
2-Fluorophenol	84	15-129
Phenol-d5	84	38-132
2,4,6-Tribromophenol	54	23-144
Nitrobenzene-d5	83	22-132
2-Fluorobiphenyl	97	26-137
Terphenyl-d14	100	22-149



Lab #: 140805

BATCH QC REPORT

EPA 8270 Semi-Volatile Organics

Client: Subsurface Consultants  
Project#: 537.014  
Location: 59th St. Widening

Analysis Method: EPA 8270B  
Prep Method: EPA 3550

METHOD BLANK

Matrix: Miscell.  
Batch#: 49785  
Units: ug/Kg  
Diln Fac: 1

Prep Date: 08/06/99  
Analysis Date: 08/06/99

MB Lab ID: QC04447

Analyte	Result	Reporting Limit
N-Nitrosodimethylamine	ND	330
Phenol	ND	330
bis(2-Chloroethyl) ether	ND	330
2-Chlorophenol	ND	330
1,3-Dichlorobenzene	ND	330
1,4-Dichlorobenzene	ND	330
Benzyl alcohol	ND	330
1,2-Dichlorobenzene	ND	330
2-Methylphenol	ND	330
bis(2-Chloroisopropyl) ether	ND	330
3-,4-Methylphenol	ND	330
N-Nitroso-di-n-propylamine	ND	330
Hexachloroethane	ND	330
Nitrobenzene	ND	330
Isophorone	ND	330
2-Nitrophenol	ND	1700
2,4-Dimethylphenol	ND	330
Benzoic acid	ND	1700
bis(2-Chloroethoxy)methane	ND	330
2,4-Dichlorophenol	ND	330
1,2,4-Trichlorobenzene	ND	330
Naphthalene	ND	330
4-Chloroaniline	ND	330
Hexachlorobutadiene	ND	330
4-Chloro-3-methylphenol	ND	330
2-Methylnaphthalene	ND	330
Hexachlorocyclopentadiene	ND	1700
2,4,6-Trichlorophenol	ND	330
2,4,5-Trichlorophenol	ND	330
2-Chloronaphthalene	ND	330
2-Nitroaniline	ND	1700
Dimethylphthalate	ND	330
Acenaphthylene	ND	330
2,6-Dinitrotoluene	ND	330
3-Nitroaniline	ND	1700
Acenaphthene	ND	330
2,4-Dinitrophenol	ND	1700
4-Nitrophenol	ND	1700
Dibenzofuran	ND	330
2,4-Dinitrotoluene	ND	330



Lab #: 140805

BATCH QC REPORT

EPA 8270 Semi-Volatile Organics

Client: Subsurface Consultants  
Project#: 537.014  
Location: 59th St. Widening

Analysis Method: EPA 8270B  
Prep Method: EPA 3550

METHOD BLANK

Matrix: Miscell.  
Batch#: 49785  
Units: ug/Kg  
Diln Fac: 1

Prep Date: 08/06/99  
Analysis Date: 08/06/99

MB Lab ID: QC04447

Analyte	Result	Reporting Limit
Diethylphthalate	ND	330
Fluorene	ND	330
4-Chlorophenyl-phenylether	ND	330
4-Nitroaniline	ND	1700
4,6-Dinitro-2-methylphenol	ND	1700
N-Nitrosodiphenylamine	ND	330
Azobenzene	ND	330
4-Bromophenyl-phenylether	ND	330
Hexachlorobenzene	ND	330
Pentachlorophenol	ND	1700
Phenanthrene	ND	330
Anthracene	ND	330
Di-n-butylphthalate	ND	330
Fluoranthene	ND	330
Pyrene	ND	330
Butylbenzylphthalate	ND	330
3,3'-Dichlorobenzidine	ND	1700
Benzo (a) anthracene	ND	330
Chrysene	ND	330
bis(2-Ethylhexyl) phthalate	ND	330
Di-n-octylphthalate	ND	330
Benzo (b,k) fluoranthene	ND	330
Benzo (a) pyrene	ND	330
Indeno (1,2,3-cd) pyrene	ND	330
Dibenz (a,h) anthracene	ND	330
Benzo (g,h,i) perylene	ND	330
Surrogate	%Rec	Recovery Limits
2-Fluorophenol	82	15-129
Phenol-d5	85	38-132
2,4,6-Tribromophenol	66	23-144
Nitrobenzene-d5	80	22-132
2-Fluorobiphenyl	80	26-137
Terphenyl-d14	81	22-149



Lab #: 140805

BATCH QC REPORT

EPA 8270 Semi-Volatile Organics

Client: Subsurface Consultants  
Project#: 537.014  
Location: 59th St. Widening

Analysis Method: EPA 8270B  
Prep Method: EPA 3550

LABORATORY CONTROL SAMPLE

Matrix: Miscell.  
Batch#: 49785  
Units: ug/Kg  
Diln Fac: 1

Prep Date: 08/06/99  
Analysis Date: 08/06/99

LCS Lab ID: QC04448

Analyte	Result	Spike Added	%Rec #	Limits
Phenol	2564	3333	77	30-139
2-Chlorophenol	2812	3333	84	25-142
1,4-Dichlorobenzene	1266	1667	76	28-120
N-Nitroso-di-n-propylamine	1399	1667	84	30-122
1,2,4-Trichlorobenzene	1317	1667	79	29-119
4-Chloro-3-methylphenol	2718	3333	82	29-139
Acenaphthene	1269	1667	76	31-120
4-Nitrophenol	2254	3333	68	26-141
2,4-Dinitrotoluene	1352	1667	81	29-111
Pentachlorophenol	1470	3333	44	15-148
Pyrene	1313	1667	79	22-122
Surrogate			%Rec	Limits
2-Fluorophenol			81	15-129
Phenol-d5			83	38-132
2,4,6-Tribromophenol			80	23-144
Nitrobenzene-d5			75	22-132
2-Fluorobiphenyl			75	26-137
Terphenyl-d14			78	22-149

# Column to be used to flag recovery and RPD values with an asterisk

\* Values outside of QC limits

Spike Recovery: 0 out of 11 outside limits

b #: 140805

BATCH QC REPORT



Curtis & Tompkins, Ltd.  
Page 1 of 1

EPA 8270 Semi-Volatile Organics

Client: Subsurface Consultants  
Project#: 537.014  
Location: 59th St. Widening

Analysis Method: EPA 8270B  
Prep Method: EPA 3550

MATRIX SPIKE/MATRIX SPIKE DUPLICATE

Field ID: ZZZZZZ  
Lab ID: 140756-004  
Matrix: Soil  
Batch#: 49785  
Units: ug/Kg  
Diln Fac: 1

Sample Date: 08/02/99  
Received Date: 08/03/99  
Prep Date: 08/06/99  
Analysis Date: 08/06/99

MS Lab ID: QC04449

Analyte	Spike Added	Sample	MS	%Rec #	Limits
Phenol	3333	<333.3	2536	76	36-122
2-Chlorophenol	3333	<333.3	2814	84	34-123
1,4-Dichlorobenzene	1667	<333.3	1293	78	21-117
N-Nitroso-di-n-propylamine	1667	<333.3	1419	85	18-116
1,2,4-Trichlorobenzene	1667	<333.3	1378	83	26-119
4-Chloro-3-methylphenol	3333	<333.3	2767	83	35-122
Acenaphthene	1667	<333.3	1308	78	23-129
4-Nitrophenol	3333	<1667	2261	68	24-114
2,4-Dinitrotoluene	1667	<333.3	1365	82	27-110
Pentachlorophenol	3333	<1667	1086	33	15-119
Pyrene	1667	<333.3	1363	82	29-127
Surrogate	%Rec	Limits			
2-Fluorophenol	82	15-129			
Phenol-d5	84	38-132			
2,4,6-Tribromophenol	76	23-144			
Nitrobenzene-d5	79	22-132			
2-Fluorobiphenyl	79	26-137			
Terphenyl-d14	81	22-149			

MSD Lab ID: QC04450

Analyte	Spike Added	MSD	%Rec #	Limits	RPD #	Limit
Phenol	3333	2707	81	36-122	7	26
2-Chlorophenol	3333	3001	90	34-123	6	27
1,4-Dichlorobenzene	1667	1351	81	21-117	4	30
N-Nitroso-di-n-propylamine	1667	1507	90	18-116	6	27
1,2,4-Trichlorobenzene	1667	1450	87	26-119	5	27
4-Chloro-3-methylphenol	3333	2836	85	35-122	2	27
Acenaphthene	1667	1382	83	23-129	5	29
4-Nitrophenol	3333	2283	68	24-114	1	32
2,4-Dinitrotoluene	1667	1435	86	27-110	5	31
Pentachlorophenol	3333	767.8	23	15-119	34	50
Pyrene	1667	1447	87	29-127	6	45
Surrogate	%Rec	Limits				
2-Fluorophenol	86	15-129				
Phenol-d5	89	38-132				
2,4,6-Tribromophenol	77	23-144				
Nitrobenzene-d5	83	22-132				
2-Fluorobiphenyl	83	26-137				
Terphenyl-d14	87	22-149				

# Column to be used to flag recovery and RPD values with an asterisk

\* Values outside of QC limits

RPD: 0 out of 11 outside limits

Spike Recovery: 0 out of 22 outside limits





PCBs

Client: Subsurface Consultants  
Project#: 537.014  
Location: 59th St. Widening

Analysis Method: EPA 8082  
Prep Method: EPA 3550

Field ID: SP-1  
Lab ID: 140805-001  
Matrix: Soil  
Batch#: 49809  
Units: ug/Kg  
Diln Fac: 1

Sampled: 08/05/99  
Received: 08/05/99  
Extracted: 08/09/99  
Analyzed: 08/10/99

Analyte	Result	Reporting Limit
Aroclor-1016	ND	12
Aroclor-1221	ND	12
Aroclor-1232	ND	12
Aroclor-1242	ND	12
Aroclor-1248	ND	12
Aroclor-1254	ND	12
Aroclor-1260	46	12

Surrogate	%Recovery	Recovery Limits
TCMX	76	32-149
Decachlorobiphenyl	74	17-134



Job #: 140805

BATCH QC REPORT

Polychlorinated Biphenyls

Client: Subsurface Consultants  
Project#: 537.014  
Location: 59th St. Widening

Analysis Method: EPA 8082  
Prep Method: EPA 3550

METHOD BLANK

Matrix: Soil  
Batch#: 49809  
Units: ug/Kg  
Diln Fac: 1

Prep Date: 08/09/99  
Analysis Date: 08/10/99

BLANK Lab ID: QC04543

Analyte	Result	Reporting Limit
Aroclor-1016	ND	12
Aroclor-1221	ND	12
Aroclor-1232	ND	12
Aroclor-1242	ND	12
Aroclor-1248	ND	12
Aroclor-1254	ND	12
Aroclor-1260	ND	12
Surrogate	%Rec	Recovery Limits
TCMX	89	32-149
Decachlorobiphenyl	86	17-134

DO: Surrogate diluted out



Polychlorinated Biphenyls

Client: Subsurface Consultants  
Project#: 537.014  
Location: 59th St. Widening

Analysis Method: EPA 8082  
Prep Method: EPA 3550

LABORATORY CONTROL SAMPLE

Matrix: Soil  
Batch#: 49809  
Units: ug/Kg  
Diln Fac: 1

Prep Date: 08/09/99  
Analysis Date: 08/10/99

LCS Lab ID: QC04544

Analyte	Result	Spike Added	%Rec #	Limits
Aroclor-1260	142.9	166.7	86	63-111
Surrogate	%Rec	Limits		
TCMX	88	32-149		
Decachlorobiphenyl	88	17-134		

# Column to be used to flag recovery and RPD values with an asterisk  
\* Values outside of QC limits  
Spike Recovery: 0 out of 1 outside limits

Job #: 140805

BATCH QC REPORT



Curtis & Tompkins, Ltd.  
Page 1 of 1

Polychlorinated Biphenyls

Client: Subsurface Consultants  
Project#: 537.014  
Location: 59th St. Widening

Analysis Method: EPA 8082  
Prep Method: EPA 3550

MATRIX SPIKE/MATRIX SPIKE DUPLICATE

Field ID: ZZZZZZ  
Lab ID: 140829-003  
Matrix: Soil  
Batch#: 49809  
Units: ug/Kg  
Diln Fac: 1

Sample Date: 08/06/99  
Received Date: 08/06/99  
Prep Date: 08/09/99  
Analysis Date: 08/11/99

MS Lab ID: QC04545

Analyte	Spike Added	Sample	MS	%Rec #	Limits
Aroclor-1260	166.7	51.98	175.4	74	31-128
Surrogate	%Rec	Limits			
TCMX	85	32-149			
Decachlorobiphenyl	79	17-134			

MSD Lab ID: QC04546

Analyte	Spike Added	MSD	%Rec #	Limits	RPD #	Limit
Aroclor-1260	166.7	173.6	73	31-128	1	38
Surrogate	%Rec	Limits				
TCMX	89	32-149				
Decachlorobiphenyl	85	17-134				

# Column to be used to flag recovery and RPD values with an asterisk

\* Values outside of QC limits

RPD: 0 out of 1 outside limits

Spike Recovery: 0 out of 2 outside limits



Curtis &amp; Tompkins, Ltd.

SAMPLE ID: SP-1  
LAB ID: 140805-001  
CLIENT: Subsurface Consultants  
PROJECT ID: 537.014  
LOCATION: 59th St. Widening  
MATRIX: Soil

DATE SAMPLED: 08/05/99  
DATE RECEIVED: 08/05/99  
DATE REPORTED: 08/12/99

## California TITLE 22 Metals

Compound	Result (mg/Kg)	Reporting Limit (mg/Kg)	IDF	QC Batch	Method	Analysis Date
Antimony	ND	3.0	1	49786	EPA 6010B	08/09/99
Arsenic	7.3	0.25	1	49786	EPA 6010B	08/09/99
Barium	79	0.50	1	49786	EPA 6010B	08/09/99
Beryllium	0.21	0.099	1	49786	EPA 6010B	08/09/99
Cadmium	0.42	0.25	1	49786	EPA 6010B	08/09/99
Chromium (total)	24	0.50	1	49786	EPA 6010B	08/09/99
Cobalt	7.0	0.99	1	49786	EPA 6010B	08/09/99
Copper	12	0.50	1	49786	EPA 6010B	08/09/99
Lead	11	0.15	1	49786	EPA 6010B	08/09/99
Mercury	ND	0.038	1	49791	EPA 7471	08/07/99
Molybdenum	ND	0.99	1	49786	EPA 6010B	08/09/99
Nickel	34	0.99	1	49786	EPA 6010B	08/09/99
Selenium	ND	0.25	1	49786	EPA 6010B	08/09/99
Silver	ND	0.50	1	49786	EPA 6010B	08/09/99
Thallium	ND	0.25	1	49786	EPA 6010B	08/09/99
Vanadium	22	0.50	1	49786	EPA 6010B	08/09/99
Zinc	50	0.99	1	49786	EPA 6010B	08/09/99

ND = Not detected at or above reporting limit



Curtis &amp; Tompkins, Ltd.

CLIENT: Subsurface Consultants  
JOB NUMBER: 140805

DATE REPORTED: 08/12/99

BATCH QC REPORT  
PREP BLANK

Compound	Result	Reporting Units	Limit	IDF	QC Batch	Method	Analysis Date
Antimony	ND	3	mg/Kg	1	49786	EPA 6010B	08/09/99
Arsenic	ND	0.25	mg/Kg	1	49786	EPA 6010B	08/09/99
Barium	ND	0.5	mg/Kg	1	49786	EPA 6010B	08/09/99
Beryllium	ND	0.1	mg/Kg	1	49786	EPA 6010B	08/09/99
Cadmium	ND	0.25	mg/Kg	1	49786	EPA 6010B	08/09/99
Chromium (total)	ND	0.5	mg/Kg	1	49786	EPA 6010B	08/09/99
Cobalt	ND	1	mg/Kg	1	49786	EPA 6010B	08/09/99
Copper	ND	0.5	mg/Kg	1	49786	EPA 6010B	08/09/99
Lead	ND	0.15	mg/Kg	1	49786	EPA 6010B	08/09/99
Mercury	ND	0.04	mg/Kg	1	49791	EPA 7471	08/07/99
Molybdenum	ND	1	mg/Kg	1	49786	EPA 6010B	08/09/99
Nickel	ND	1	mg/Kg	1	49786	EPA 6010B	08/09/99
Selenium	ND	0.25	mg/Kg	1	49786	EPA 6010B	08/09/99
Silver	ND	0.5	mg/Kg	1	49786	EPA 6010B	08/09/99
Thallium	ND	0.25	mg/Kg	1	49786	EPA 6010B	08/09/99
Vanadium	ND	0.5	mg/Kg	1	49786	EPA 6010B	08/09/99
Zinc	ND	1	mg/Kg	1	49786	EPA 6010B	08/09/99

ND = Not Detected at or above reporting limit



DATE REPORTED: 08/12/99

CLIENT: Subsurface Consultants  
JOB NUMBER: 140805BATCH QC REPORT  
BLANK SPIKE / BLANK SPIKE DUPLICATE

Compound	Spike Amount	BS Result	BSD Result	Units	BS% Rec.	BSD% Rec.	Rec. Limits	RPD %	RPD Limit	QC Batch	Method	Analysis Date
Antimony	25	24.85	24.95	mg/Kg	99	100	80-120	0	35	49786	EPA 6010B	08/09/99
Arsenic	100	98	98	mg/Kg	98	98	80-120	0	35	49786	EPA 6010B	08/09/99
Barium	100	99	99.5	mg/Kg	99	100	80-120	1	35	49786	EPA 6010B	08/09/99
Beryllium	2.5	2.41	2.415	mg/Kg	96	97	80-120	0	35	49786	EPA 6010B	08/09/99
Cadmium	2.5	2.545	2.545	mg/Kg	102	102	80-120	0	35	49786	EPA 6010B	08/09/99
Chromium (total)	10	9.55	9.6	mg/Kg	96	96	80-120	1	35	49786	EPA 6010B	08/09/99
Cobalt	25	23.7	23.75	mg/Kg	95	95	80-120	0	35	49786	EPA 6010B	08/09/99
Copper	12.5	12	12.05	mg/Kg	96	96	80-120	0	35	49786	EPA 6010B	08/09/99
Lead	25	24	24.05	mg/Kg	96	96	80-120	0	35	49786	EPA 6010B	08/09/99
Mercury	1.000	0.9532	1.007	mg/Kg	95	101	80-120	6	35	49791	EPA 7471	08/07/99
Molybdenum	20	19.5	19.55	mg/Kg	98	98	80-120	0	35	49786	EPA 6010B	08/09/99
Nickel	25	24.75	24.6	mg/Kg	99	98	80-120	1	35	49786	EPA 6010B	08/09/99
Selenium	100	95	95.5	mg/Kg	95	96	80-120	1	35	49786	EPA 6010B	08/09/99
Silver	5	4.765	4.76	mg/Kg	95	95	80-120	0	35	49786	EPA 6010B	08/09/99
Sodium	100	98	98	mg/Kg	98	98	80-120	0	35	49786	EPA 6010B	08/09/99
Vanadium	25	23.65	23.7	mg/Kg	95	95	80-120	0	35	49786	EPA 6010B	08/09/99
Zinc	25	24.5	24.5	mg/Kg	98	98	80-120	0	35	49786	EPA 6010B	08/09/99



CLIENT: Subsurface Consultants  
 JOB NUMBER: 140805

DATE REPORTED: 08/12/99

BATCH QC REPORT  
 SAMPLE DUPLICATE

Compound	Sample	Sample Result	Duplicate Result	Units	RPD %	RPD Limit	QC Batch	Method	Analysis Date
Antimony	140756-001	<2.885	<2.885	mg/Kg	NC		35 49786	EPA 6010B	08/09/99
Arsenic	140756-001	4.005	4.764	mg/Kg	17	35	35 49786	EPA 6010B	08/09/99
Barium	140756-001	62.93	64.9	mg/Kg	3	35	35 49786	EPA 6010B	08/09/99
Beryllium	140756-001	0.1834	0.1923	mg/Kg	5	35	35 49786	EPA 6010B	08/09/99
Cadmium	140756-001	0.4849	0.5048	mg/Kg	4	35	35 49786	EPA 6010B	08/09/99
Chromium (total)	140756-001	42.49	52.4	mg/Kg	21	35	35 49786	EPA 6010B	08/09/99
Cobalt	140756-001	4.371	4.712	mg/Kg	8	35	35 49786	EPA 6010B	08/09/99
Copper	140756-001	17.32	17.74	mg/Kg	2	35	35 49786	EPA 6010B	08/09/99
Lead	140756-001	7.415	7.644	mg/Kg	3	35	35 49786	EPA 6010B	08/09/99
Mercury	140726-002	0.1718	0.1749	mg/Kg	2	35	35 49791	EPA 7471	08/07/99
Molybdenum	140756-001	1.18	1.207	mg/Kg	2	35	35 49786	EPA 6010B	08/09/99
Nickel	140756-001	44.54	51.44	mg/Kg	14	35	35 49786	EPA 6010B	08/09/99
Selenium	140756-001	<0.240	<0.240	mg/Kg	NC	35	35 49786	EPA 6010B	08/09/99
Silver	140756-001	<0.481	<0.481	mg/Kg	NC	35	35 49786	EPA 6010B	08/09/99
Thallium	140756-001	<0.240	<0.240	mg/Kg	NC	35	35 49786	EPA 6010B	08/09/99
Vanadium	140756-001	32.29	33.56	mg/Kg	4	35	35 49786	EPA 6010B	08/09/99
Zinc	140756-001	103.9	105.8	mg/Kg	2	35	35 49786	EPA 6010B	08/09/99

NC = Not Calculable





CLIENT: Subsurface Consultants  
JOB NUMBER: 140805

DATE REPORTED: 08/12/99

BATCH QC REPORT  
SAMPLE SPIKE

Compound	Spike Amount	Sample	Sample Result	Spike Result	Units	Percent Rec.	Revl. Limit	QC Batch	Method	Analysis Date
Antimony	24.88	140756-001	<2.985	4.249	mg/Kg	17*	65-135	49786	EPA 6010B	08/09/99
Arsenic	99.5	140756-001	4.005	92.54	mg/Kg	39	65-135	49786	EPA 6010B	08/09/99
Barium	99.5	140756-001	62.93	150.2	mg/Kg	38	65-135	49786	EPA 6010B	08/09/99
Beryllium	2.488	140756-001	0.1834	2.373	mg/Kg	38	65-135	49786	EPA 6010B	08/09/99
Cadmium	2.488	140756-001	0.4849	2.706	mg/Kg	39	65-135	49786	EPA 6010B	08/09/99
Chromium (total)	9.95	140756-001	42.49	50.75	mg/Kg	33 NM	65-135	49786	EPA 6010B	08/09/99
Cobalt	24.98	140756-001	4.371	24.88	mg/Kg	32	65-135	49786	EPA 6010B	08/09/99
Copper	12.44	140756-001	17.32	28.16	mg/Kg	37	65-135	49786	EPA 6010B	08/09/99
Lead	24.88	140756-001	7.415	27.86	mg/Kg	32	65-135	49786	EPA 6010B	08/09/99
Mercury	1.000	140726-002	0.1718	1.002	mg/Kg	33	65-135	49791	EPA 7471	08/07/99
Molybdenum	19.9	140756-001	1.18	14.28	mg/Kg	66	65-135	49786	EPA 6010B	08/09/99
Nickel	24.88	140756-001	44.54	64.18	mg/Kg	79	65-135	49786	EPA 6010B	08/09/99
Selenium	99.5	140756-001	<0.249	87.56	mg/Kg	33	65-135	49786	EPA 6010B	08/09/99
Silver	4.975	140756-001	<0.498	4.333	mg/Kg	37	65-135	49786	EPA 6010B	08/09/99
Thallium	99.5	140756-001	<0.249	87.56	mg/Kg	33	65-135	49786	EPA 6010B	08/09/99
Vanadium	24.88	140756-001	32.29	54.23	mg/Kg	33	65-135	49786	EPA 6010B	08/09/99
Zinc	24.88	140756-001	103.9	122.4	mg/Kg	74 NM	65-135	49786	EPA 6010B	08/09/99

\* = Out of Limits  
NM = Not Meaningful