



GETTLER - RYAN INC.

November 3, 2004

Ms. Roseanna E. Garcia-La Grille
Alameda County Environmental Health Services
1131 Harbor Bay Parkway, Suite 250
Alameda, California 94502-6577

Subject: Work Plan Addendum and comments regarding ACEHS letter
dated October 27, 2004

The following comments are in response to an ACEHS letter dated October 27, 2004 which reviewed Gettler-Ryan Inc.'s (GR) Preferential Pathway Study and Work Plan dated May 11, 2004 on behalf of Marie Schweickert.

Comments:

Source Area – GR will complete two additional soil borings within 10 to 15 feet of the source area as shown on the revised site map. Soil samples will be collected at 5-foot intervals from ground surface to 70 feet in depth. In addition, a third soil boring will be completed at the same location as former soil boring B-1 and soil samples collected at 5-foot intervals from 45 to 70 feet below ground surface. A grab groundwater sample will also be collected from each of the locations and a piezometer will be constructed at the B-1 location as outlined in the work plan as shown on the site map.

Lateral Definition – Soil borings/piezometers will be completed and installed after review of laboratory analytical data from the previously mentioned three source area soil borings. This will insure the borings will be of sufficient depth to vertically define the extent of contamination, as well as submitting the sufficient number of soil samples to define the lateral extent. This approach will result in two phases of field equipment mobilization to the site. Soil borings and piezometer locations have been adjusted as recommended by ACEHS with the exception of the proposed upgradient soil boring/piezometer location which is necessary control point for assessing groundwater conditions and flow direction at the site.


SCHEDULE

GR proposes the following schedule to complete the work outlined in the Work Plan and this addendum:

November 9, 2004	Submit revised site map and addendum to ACEHS
November 12, 2004*	Written acceptance of Work Plan and Addendum from ACEHS (for submittal to state UST fund).
November 18, 2004	Submit Proposal and Cost Estimate to Marie Schweickert.
November 23, 2004	Written acceptance of Proposal and Cost Estimate from Marie Schweickert.
December 1, 2004	Phase I field work – three borings in source area.
December 17, 2004	Receive analytical laboratory results.
December 31, 2004*	Summary of analytical results presented to ACEHD and concurrence regarding next phase of work.
January 7, 2005	Phase II field work – five soil borings/piezometers.
January 21, 2005	Receive analytical laboratory results.
January 28, 2005	Submit Soil and Groundwater Investigative Report

*Please note: the schedule listed above is dependent on the written acceptance of the work plan by ACEHD.

If you should have any questions please call our Sacramento office at 916-631-1300.

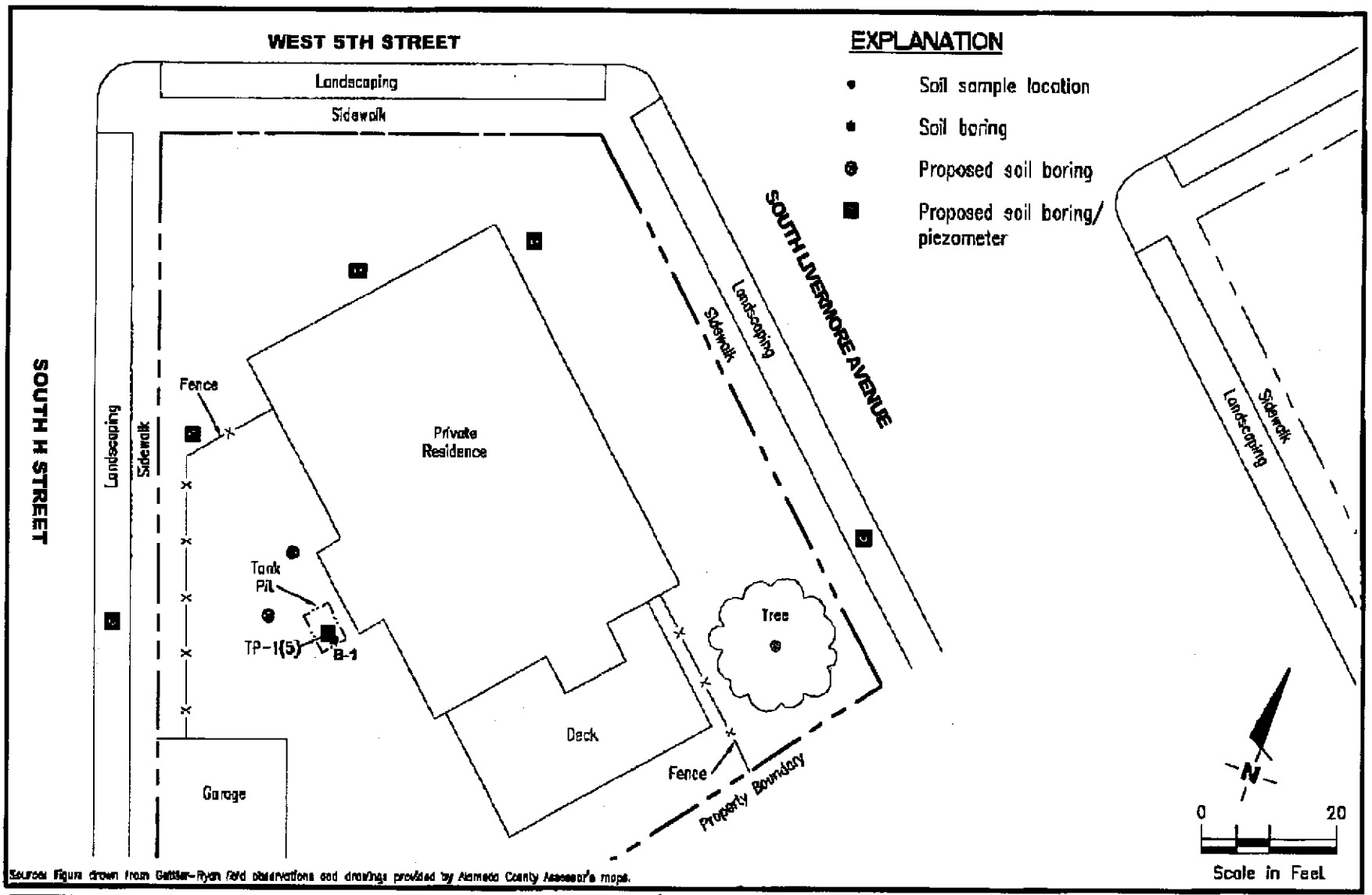


Greg A. Gurss
Senior Project Manager



Robert A. Lauritzen
RG 7504

Cc: Marie Schweickert, 515 South Livermore Avenue, Livermore, CA 94550



GETTLER - RYAN INC.
 6747 Sierra Ct., Suite J
 Dublin, CA 94568 (925) 551-7555

SITE PLAN
 Marie Schweickert Property
 515 South Livermore Avenue
 Livermore, California

FIGURE
2

PROJECT NUMBER 948209.3	REVIEWED BY	DATE 11/04	REVISED DATE
-----------------------------------	-------------	----------------------	--------------

FILE NAME: P:\Enviro\Marie Schweickert Property\008-MARIE SCHWEICKERT.DWG | Layout Tab: Work Plan 11-04

November 3, 2004

Subject: Perjury Statement

I declare, under penalty of perjury, that the information and/or recommendations contained in the attached document or report is true and correct to the best of my knowledge.

Marie Schweickert
Marie Schweickert

Remove your new pocket license for the receipt portion and carry it with you at all times.


Board for Geologists and Geophysicists
2555 Capitol Oaks Drive, Suite 300A
Sacramento, CA 95833
916-263-2113

05/22/05
05/22/05

CUT ON
DOTTED LINE

CUT ON
DOTTED LINE

Board for Geologists and Geophysicists
2555 Capitol Oaks Drive, Suite 300A
Sacramento, CA 95833
916-263-2113



REGISTERED GEOLOGIST

LICENSE NO. 7504 EXPIRATION 01/31/05

ROBERT ARTHUR LAURITZEN
3140 GOLD CAMP DR STE 170
RANCHO CORDOVA CA 95670

Signature: *Robert A. Lauritzen*

RECPT NO. 00007504

LICENSE NO. 7504 EXPIRATION DATE 01/31/05 RECEIPT NO. 00007504

This is your RECEIPT. Please save for your records.

I M P O R T A N T

1. Please include your license no. on any correspondence to this office.
2. Notify the Board of any name or address change in writing.
3. Report any loss immediately in writing to the Board.
4. Please sign and carry the pocket license with you.



GETTLER-RYAN INC.

FACSIMILE COVER SHEET

TO: Roseanna Garcia-LaGrille DATE: 11/5/04

COMPANY: Alameda County - Environmental Health

FAX NUMBER: 510-~~510~~-337-9335

FROM: Bob Lauritzen

SUBJECT: Schweickert property

COMMENTS: _____

Updated site plan and addendum to
Work Plan for your approval.

Thanks,

Bob

Total Pages Including Cover Sheet: 6

Alameda County

NOV 05 2004

Environmental Health

If there are any problems with this transmission, please call 916.631.1300.