

2101 Webster Street  
12th Floor  
Oakland, CA 94612  
(510) 663-4100 • FAX (510) 663-4141



November 19, 2002  
Project 8367.001

Mr. Dan Carroll  
Pulte Home Corporation  
7031 Koll Center Parkway  
Pleasanton, California 94566

Subject: Environmental Site Assessment  
1249 67<sup>th</sup> Street – Fabco Automotive Corporation  
Emeryville, California

Dear Mr. Carroll:

Enclosed is the Environmental Site Assessment for the 1249 67<sup>th</sup> Street property in Emeryville, California.

We appreciate the opportunity to continue providing you with our environmental consulting services. Please call either of the undersigned if you have questions or require additional information regarding this report.

Sincerely yours,  
GEOMATRIX CONSULTANTS, INC.

A handwritten signature in black ink, appearing to read "Robert Cheung".

Robert Cheung  
Senior Toxicologist

A handwritten signature in black ink, appearing to read "Elizabeth K. Wells".

Elizabeth K. Wells, P.E. *for.*  
Senior Engineer

RC/EKW/pp  
I:\Project\8000s\8367.001\ESA Ltr.doc  
Enclosure



---

## **Environmental Site Assessment**

1249 67<sup>th</sup> Street  
Emeryville, California

*Prepared for:*

**Pulte Home Corporation**  
7031 Knoll Center Parkway, Suite 150  
Pleasanton, CA 94566

*Prepared by:*

**Geomatrix Consultants, Inc.**  
2101 Webster Street, 12th Floor  
Oakland, California 94612

November 2002

Project No. 8367.001

---

**Geomatrix Consultants**

## TABLE OF CONTENTS

	Page
1.0 INTRODUCTION.....	1
2.0 SITE SETTING AND DESCRIPTION .....	2
2.1 PHYSICAL SETTING.....	2
3.0 SITE HISTORY .....	2
3.1 AERIAL PHOTOGRAPHS.....	3
3.2 SANBORN FIRE INSURANCE MAPS .....	4
4.0 SITE RECONNAISSANCE .....	5
4.1 OBSERVATIONS AND CONDITIONS ADJACENT TO THE SITE .....	8
5.0 REVIEW OF AGENCY FILES .....	8
5.1 SEARCH RESULTS .....	9
6.0 AREAS OF POTENTIAL ENVIRONMENTAL CONCERN .....	13
7.0 LIMITATIONS .....	14

### TABLES

Table 1	Aerial Photograph Review Summary
---------	----------------------------------

### FIGURES

Figure 1	Site Location Map
Figure 2	Site Layout

### APPENDIXES

Appendix A	EDR Report and Sanborn Map Report
Appendix B	Pulte Home Corporation Environmental Checklist

**ENVIRONMENTAL SITE ASSESSMENT**  
1249 67<sup>th</sup> Street  
Emeryville, California

**1.0 INTRODUCTION**

This report presents the results of a Phase I environmental site assessment (ESA) for the property located at 1249 67<sup>th</sup> Street in Emeryville, California (the site; Figure 1). Geomatrix Consultants, Inc. (Geomatrix), performed the ESA on behalf of Pulte Home Corporation (Pulte) in accordance with our August 1, 2002 Scope of Services.

The objectives of the ESA were to: 1) evaluate whether past on-site and off-site activities may have affected soil and groundwater quality beneath the site; 2) evaluate whether current on-site activities may affect soil and groundwater quality at the site; and 3) assist Pulte in assessing whether a Phase II program consisting of soil and/or groundwater sampling and chemical analysis is necessary to further evaluate site conditions.

To accomplish these objectives, the ESA was performed in accordance with guidelines for ESAs set forth in American Society for Testing and Materials (ASTM) E 1527-00 entitled *Standard Practice for Environmental Site Assessments: Phase I Environmental Site Assessment Process* (ASTM guideline). This preliminary assessment did not include a property title search or identification of all previous tenants; collection and chemical analysis of samples of soil, groundwater, or on-site materials; an evaluation of the presence of asbestos, lead-based paint, or radon; or an evaluation of seismic characteristics. The major components of the ESA were:

- Review of available selected historical aerial photographs;
- Site reconnaissance to observe and document general conditions and activities at the site;
- Interview available personnel familiar with site operations to obtain information regarding current and historical site activities;
- Drive-by "windshield" survey of adjacent properties;
- Review of information that is publicly maintained and available regarding documented on-site and off-site chemical releases that may affect soil or groundwater conditions at the site; and
- Preparation of a report documenting the methods and results of the above services.

## 2.0 SITE SETTING AND DESCRIPTION

The site is approximately 3 acres and is located in a mixed light industrial, commercial, and residential area in the City of Emeryville, Alameda County, California. The property is bounded by San Pablo Avenue to the east, 66<sup>th</sup> Street to the south, the Union Pacific (formerly Southern Pacific) railroad tracks and Hollis Street to the west, and 67<sup>th</sup> Street to the north (Figure 1). Adjacent businesses include the Milan Salami Company and A.A Johnson & Son Construction Company to the east, Meyer's Drum to the south, the George Martin Company to the west, and the University of California Campus Supply storage warehouse to the north. The property is comprised of three single-story buildings totaling approximately 65,000 square feet. The buildings are constructed out of brick, concrete, and corrugated metal and are occupied by the Fabco Automotive Corporation (Fabco).

### 2.1 PHYSICAL SETTING

The subject property is located one quarter (1/4) mile east of the San Francisco Bay on a western sloping alluvial plain. Soil in the vicinity of the property typically consists of silty clay, Bay Mud and alluvial fan deposits derived from the Bay and erosion of the nearby foothills. The underlying soil consists of lenses of clayey gravel, sandy silty clay and sand-silt-clay mixtures.

The site is located approximately 15 feet above mean sea level. Regional topography slopes gently to the west towards San Francisco Bay. Based on information collected from adjacent properties, depth to groundwater is approximately 8 to 10 feet below ground surface (bgs) and flows to the west.

## 3.0 SITE HISTORY

As part of this ESA, the following sources of information were used to compile historical information about the site:

- Aerial photographs: 1930, 1949, 1953, 1957, 1959, 1969, 1971, 1975, 1979, 1983, 1988, 1992, 1996, and 1999; and
- Sanborn Fire Insurance (Sanborn) maps – 1911, 1950, 1952, 1967, and 1980.

The objective of reviewing historical information is to develop a history of the previous uses of the property and surrounding area to help identify the likelihood of past uses that may lead to

recognized environmental conditions in connection with the property. A summary of historical information pertaining to the site from the information sources listed above is presented herein.

### 3.1 AERIAL PHOTOGRAPHS

Geomatrix reviewed historical aerial photographs of the site and vicinity at Pacific Aerial Surveys in Oakland, California. Photographs from the years listed above were reviewed. The approximate scale of the photographs ranged between 1" = 600' to 1" = 1,000'. A general summary is presented below. A detailed description of the observations from the aerial photo review is presented in Table 1.

In the 1930 aerial photograph, the site is unpaved and partially vegetated with one building on the western end and three buildings on the northeast edge of the site. The surrounding area is undeveloped to the north, south, and immediately west of the railroad tracks bounding the site. Houses are present to the east bordering 67<sup>th</sup> and 66<sup>th</sup> Streets.

In the 1949 photograph, additions have been added to the western building. The middle of the site is used for parking and storage; rectangular containers are now present in this area. Aboveground storage tanks (ASTs) are present to the west of the site, across the railroad tracks, and the surrounding area (previously undeveloped) is now commercial/ industrial. Between 1953 and 1969 there are no significant changes to the site except for an enlargement of the parking area and storage area in the middle of the site. In the 1953 photograph, both 66<sup>th</sup> Street and 67<sup>th</sup> Street have been paved. In the 1957 photograph, a circular structure, possibly an AST or transformer, is present and surrounded on four corners by bushes or trees. Ground discoloration and circular tire tracks surround this structure in the 1959 photograph.

In the 1971 photograph, the parking area has been paved. The 1975 photograph shows a white concrete area (possibly a loading dock) east of the western building, but west of the parking/ storage area. In the 1979 photograph, the parking area and storage area are more clearly differentiated with a section of the white concrete extending east between the two. In the south storage area, two long white rectangular structures (possibly trailers) are present in both the 1983 and 1988 photographs. The parking area has been re-paved with asphalt, based on a darker color (pavement) than previous photographs. The long structures are no longer present in the 1988 photograph. The storage area on the south part of the site has been paved in the 1992 photograph. In the 1999 photograph, the ASTs to the west of the railroad tracks have been removed; only what appear to be concrete pads remain.

In summary, the site historically was used for light industrial purposes, with much of the development (structures) completed by 1949. It appears that site paving occurred in stages (asphalt or concrete) between 1971 and 1992. Some evidence of ASTs or other container storage and possible staining/discoloration of the surface area surrounding these structures were observed in the aerial photographs. Adjacent properties have historically been developed for commercial and light industrial use.

### 3.2 SANBORN FIRE INSURANCE MAPS

Geomatrix retained EDR to identify and supply Sanborn Maps for the site. Sanborn maps were developed in the late 1800s and early 1900s for use as an assessment tool for fire insurance rates in urbanized areas. Sanborn maps listed above were provided and reviewed for this report. Copies of these maps are presented in Appendix A. A summary of the information observed from these maps is presented below.

On the 1911 Sanborn map, no distinguishing features or structures are depicted at the site. In addition, no distinguishing features or structures are depicted on adjacent properties north, east, and south of the site. A north-south boundary line between the Cities of Emeryville and Oakland crosses the eastern portion of the site boundary.

On the 1950 Sanborn map, the facility is present. Offices, a machine shop, warehouse, paint booth, and auto chassis department are depicted. At the southeast corner of the site, a centrifugal pump and what appears to be a description for a 5,000-gallon concrete sump are present. The immediate surrounding areas are primarily industrial. A planing mill, a lumber shed, and the Marchant Circulating Machine Company Plant are located to the north/northeast across 67<sup>th</sup> Street. A truck and auto body shop are present to the east at 1165 67<sup>th</sup> Street, the Meyers Barrel Company is located to the southeast, and the Oliver Tire and Rubber Company is located to the south across 66<sup>th</sup> Street. The railroad tracks and a two-story warehouse border the site's western perimeter.

On the 1952 Sanborn map, no significant changes to the site or the surrounding areas are observed.

On the 1967 Sanborn map, the site appears to be unchanged. A loading dock is present directly north of the site across 67<sup>th</sup> Street. The property to the northeast is depicted as the Smith Corona Marchant Corporation Data Processing, East Bay Mills Center, Division of Peralta College. A glass blowing and machine shop, storage areas for oxygen and hydrogen gas cylin-

ders, and a storage area for drayage are present east of the site. A gas and oil station is present to the east at the southwest corner of 67<sup>th</sup> Street and San Pablo Avenue. Properties to the south and east remain relatively unchanged.

On the 1980 Sanborn map, a note describes the map as "identical" to the 1952 Sanborn map. A review of the 1980 map confirms that the site and surrounding areas are the same as the 1952 map.

#### 4.0 SITE RECONNAISSANCE

On October 2, 2002, Geomatrix representatives visited the site. The reconnaissance included observing general conditions of the site with respect to possible environmental concerns; interviewing available on-site personnel regarding activities and material storage at the site; and a drive by windshield survey of adjacent properties. Pulte's Environmental Checklist (Appendix B) and a Geomatrix Environmental Checklist were used as guides during the reconnaissance.

Geomatrix conducted the site reconnaissance with Mr. Jeff Matthews, Plant Superintendent of Fabco. Mr. Matthews, a Fabco employee for approximately four years, provided information about historical and current site operations including Fabco's protocols for hazardous waste storage and elimination.

The property consists of three buildings (Figure 2). The main building, located along the western edge of the property, is divided into areas for manufacturing, storage, and administrative offices. The second building, located to the east, is used as a portable office. The third building is located on the eastern portion of the property and is used as a warehouse and administrative offices. The central portion of the site is paved for parking.

According to Mr. Matthews, Fabco is a privately-held company owned by Transportation Technologies Inc. Fabco has designed and manufactured automotive components on site since its inception in 1918. Fabco's product lines include mufflers, front ends, drive axles, and transfer cases for most major heavy-truck manufactures. The manufacturing process includes machining, welding, and assembly in the main building where synthetic oils, compressed gases, and waterborne paints are currently used on site.

The following observations were compiled from the site reconnaissance and information derived from conversations between representatives of Geomatrix and Fabco.



### **Manufacturing Area**

The manufacturing area is located in the main building. During the site reconnaissance, various metal machines were observed. Most machines observed were used to cut, file, and drill into metal products. A welding practice takes place within the manufacturing area but was segregated from other machines and could not be observed from the manufacturing walkway because it was surrounded by dividers. Oil staining was observed near an interior floor drain on the concrete floor of the manufacturing area, there was also a slight industrial oil odor throughout the manufacturing area during the site walk

### **Synthetic Oil Mixing Station**

During Fabco's manufacturing processes, a metal working fluid is used to cool industrial machinery. The metal working fluid is created by pumping synthetic oil through a hose from individual 55-gallon steel drums and diluting it with water (90% water, 10% oil). The metal working fluid is blended in a mixing station located in the southwest corner of the manufacturing facility. It is used throughout the manufacturing area and is stored in 55-gallon steel drums located in the engineering test area, machine practice area, hazardous waste storage area, and the mixing station. Approximately twelve 55-gallon drums of oil waste and two 55-gallon drums of virgin synthetic oil were stored on site at the time of the site reconnaissance. Storage drums containing metal working fluid were located on plastic secondary containment platforms and were observed to be in good condition. Used rags that were soiled with metal working fluid were stored in 55-gallon steel drums and treated as hazardous waste.

### **Waste Drying area**

The waste drying bay area is located in a truck-docking bay at the southwest corner of the manufacturing area adjacent to the synthetic oil mixing station. During the manufacturing process metal waste shavings are produced. Waste shavings, which have been in contact with metal working fluid, are transferred to the waste drying area where they drip dry into a large metal containment tray. The metal working fluid is periodically collected and transported into 55-gallon steel drums as hazardous waste. Standing pools of metal working fluid were observed outside the metal containment tray in the concrete docking bay.

### **Paint Spray Booth**

A paint spray booth is located on the south end of the manufacturing facility. This area is separated from the manufacturing area and is used to paint finished products. According to Mr. Matthews, waterborne paints have been the only types of paints used at the facility since he

has been an employee. Fabco maintains an air permit with the Bay Area Air Quality Management District for the painting operations.

### **Hazardous Materials Storage Area**

The hazardous materials storage area is located on the eastern portion of the main manufacturing building in a large shed. At the time of the site visit, numerous 55-gallon steel drums were in the shed. According to Mr. Matthews, these drums contained both raw materials and waste. All drums had secondary containment consisting of plastic platforms. Metal shavings, compressed welding gasses, and old paint products were stored in this area. According to Mr. Matthews, Asbury Environmental collects and disposes Fabco's hazardous waste approximately every 60 to 90 days. Small volumes of herbicides and janitorial cleaning supplies were also present in this storage area. According to Mr. Matthews, Fabco contracts out their landscaping but their janitor utilizes herbicides to remove weeds from the parking area.

### **Other**

The easternmost building is a large warehouse and office area that contains finished products ready for shipment. The building adjacent to the primary offices and manufacturing area are portable structures that are subdivided into offices. No machine operations, industrial processes, waste, or machine working fluids were observed in these buildings.

The remainder of the site consists of a paved parking area which was observed to be in good condition with minimal cracking and no observed staining. An above ground storage tank containing 250 gallons of propane is located in the center portion of the parking area. Also, an electrical transformer, maintained by Pacific Gas & Electric, is located on the southern portion of the parking area, adjacent to the primary manufacturing building. The transformer was not labeled as to whether polychlorinated biphenyl (PCB) is present. However, no visual evidence of spills or leaks of dielectric fluid was observed.

During the site reconnaissance, one future boring location was marked in the northeastern portion of the parking area. Mr. Matthews indicated that a geotechnical drilling contractor would be on-site the following week. No monitoring wells and no evidence of existing USTs (fill and/or vent pipes) were observed.

Based on the site reconnaissance, areas of staining near an interior floor drain in the manufacturing area and the waste drying area in the loading dock have been identified as areas of

potential environmental concern. In addition, the facility maintains a paint booth; solvent-based paints may have been historically used as part of the manufacturing operations.

#### **4.1 OBSERVATIONS AND CONDITIONS ADJACENT TO THE SITE**

Geomatrix conducted a drive-by “windshield” survey of the properties surrounding the site. At 6549 San Pablo Avenue (66<sup>th</sup> Street and San Pablo), formerly Myers Drum Co., located approximately 150 feet southeast of the site, there was a large trench (approximately 25 feet deep, 30 feet wide and 50–60 feet long) and soil stockpiles. The property was observed to be a large excavation project with an environmental consultant on-site (TRC Environmental). A vacant lot, that may be part of Myers Drum Co. is located to the south. Multi-family residential units are located to the southwest. A building occupied by the George Martin Company is located to the west across the railroad tracks. The University of California storage warehouse is located the north. The Milan Salami Company and A.A. Johnson and Son Construction Company is located to the east northeast.

#### **5.0 REVIEW OF AGENCY FILES**

Geomatrix retained EDR to search applicable regulatory databases to identify nearby properties with documented environmental releases and/or those that use, store, or dispose of regulated chemicals. The radii of the database search corresponded to the recommended radii in the ASTM guidelines. A list of the regulatory databases searched is included in the EDR report, dated August 21, 2002, which is provided in Appendix A. The environmental databases that may indicate a spill or release are:

- CERCLIS – the Comprehensive Environmental Response, Compensation, and Liability Information System, which contains data on potential or confirmed hazardous sites that have been reported to the U.S. Environmental Protection Agency (U.S EPA) by the state;
- CORRACTS – contains a list of sites subject to corrective action under the Resource Conservation and Recovery Act (RCRA);
- Cal Sites – contains known and potential hazardous substance sites listed by the State of California Department of Toxic Substances Control (DTSC);
- AWP – California Department of Toxic Substances Control (DTSC) Annual Workplan, formerly known as the Bond Expenditure Plan (BEP), identifies known hazardous substance sites targeted for cleanup.

- CHMIRS – the California Hazardous Material Incident Report System, which contains information on reported hazardous materials incidents;
- Cortese – identifies public drinking water wells with detectable concentrations of constituents, hazardous substances sites selected for remedial action, and other release sites;
- LUST – contains leaking underground storage tank (UST) sites; and
- SLIC – contains spill, leaks, and industrial cleanup sites from the California Regional Water Quality Control Board, San Francisco Bay (RWQCB).

## 5.1 SEARCH RESULTS

Based on this list of key environmental databases, Geomatrix reviewed the EDR report to identify cases that may affect soil and groundwater underlying the site. The information provided in the EDR report is limited to what has been reported or registered in each database. According to the EDR report, the site is listed in several of these databases. In addition, 19 facilities, which are in a presumed up- or crossgradient direction, are located within ¼ mile of the site. Of these, seven were listed as “closed” or not requiring further action by the regulating agency (Appendix A). The following is a summary of the subject site and the remaining adjacent sites that are located in a presumed up- or crossgradient direction. A map depicting the locations of these sites with respect to the subject site is presented in the EDR report in Appendix A.

- *Fabco Automotive Division, 1249 67<sup>th</sup> Street*, is listed in the Cortese, HAZNET, UST, and historical UST databases. According to the EDR report, the facility maintained one 1,000-gallon unleaded fuel UST installed in 1974 and one UST for waste oil. The size and installation date of the waste oil UST were not reported, nor was there information regarding decommissioning of the USTs. Records from the EDR report also indicate that approximately 1.7 tons of “asbestos-containing waste” was disposed at a landfill. No violations were found with respect to waste disposal. No additional information was provided in the EDR report.
- *Myers Drum Co. (Oakland – Tighthead), 6549 San Pablo Avenue, Map ID T78*, is listed in the CERCLIS-NFRAP, RCRIS-LQG, AWP, Cal-Sites, Cortese, LUST, UST, SLIC, CA FID, and historical UST databases. This facility is located approximately 1/8 mile to the southeast. According to the EDR records, the facility was used as a drum reconditioning plant and maintained several USTs ranging from 1,000 to 40,000-gallons for the storage of fuel and waste. The tanks were installed between 1942 and 1977.
- *St. Francis Pie Shop, 1125 67<sup>th</sup> Street, Map ID G33*, is listed in the UST database and is located 1/8 mile to the northeast. No information regarding the UST(s) was provided in the EDR report.

- *Copper and Brass Sales, Inc., 1295 67<sup>th</sup> Street, Map ID C12*, is listed in the LUST and UST databases and is located 1/8 mile to the southwest. Records from the EDR report indicate that the facility maintained one 2,000-gallon diesel UST installed in 1974. No additional information regarding the UST was provided in the EDR report.
- *Geo M Martin Company (Granco Pump/Div Challenge Manufacturer), 1308 67<sup>th</sup> Street, Map ID C21*, is listed in the HAZNET, Cortese, LUST, and historical UST databases and is located 1/8 mile to the southwest. Records from the EDR report indicate that the facility maintained two USTs for "waste." A diesel release was reported in November 1996 and a preliminary assessment was undertaken.
- *Weatherford BMW, 735 Ashby Avenue, Map ID M51*, is listed in the HAZNET, RCRIS-SQG, LUST and Cortese databases and is located ¼ mile to the north. Records from the EDR report indicate that a leak was reported in July 1993 and only soil was considered affected. A Pollution Assessment Report was completed; no dates or follow up information was reported.
- *Known, 6400 San Pablo Avenue, Map ID 79*, is listed in the Cortese database and is located ¼ mile to the southeast. No information was provided in the EDR report.
- *Union Oil of California (Tosco, Super-7, 7-Eleven), 901 Ashby Avenue, Map ID AC112* is listed in the HAZNET, LUST, Cortese, SLIC databases and is located ¼ mile to the northeast. Records from the EDR report indicate that four 12,000-gallon USTs installed in 1983 were located on the property. Groundwater is reportedly affected, free product is present on the water table, methyl-tert-butyl-ether is present in groundwater, and remedial cleanup is in progress.
- *Asphalt Products Oil Corporation, 1001 Ashby Avenue, Map ID U84*, is listed in the SLIC and Cortese databases and is located ¼ mile to the northeast. Records from the EDR report indicate diesel releases in March 1990 and April 1995; soil and groundwater were reportedly affected. Post remedial action monitoring was implemented and the facility received closure for one of the USTs in December 2001.
- *John Nady, 1137-1167 65<sup>th</sup> Street, Map ID N58*, is listed in the HAZNET, RCRIS-SQG, FINDS, and LUST databases, and is located ¼ mile to the southeast. No violations were reported regarding waste disposal. No additional information regarding the LUST was provided in the EDR report. *Standard USTs*
- *AA Johnson and Son, 1164 66<sup>th</sup> Street, Map ID E16*, is listed in the LUST and the CHMIRS databases and is located directly southeast of the subject site. Records from the EDR report indicate that approximately 40-gallons of diesel fuel was released to the ground in June 1991. A release of gasoline from a LUST was reported in September 1991. A preliminary site assessment was undertaken; no additional information regarding the UST was provided in the EDR report.
- *Calag Products, 1275 66<sup>th</sup> Street, Map ID D24*, is listed in the historical UST database and is located 1/8 mile to the southwest. Records from the EDR report indicate

the facility maintained two 2,000-gallon USTs for unleaded fuel and one 10,000-gallon UST for diesel.

- *Not Reported, 6623 San Pablo Avenue, Map ID O53*, is listed in the LUST database and is located ¼ mile to the east. No additional information regarding the LUST was provided from the EDR report.

Geomatrix requested permission to review agency files for the sites listed above, including the subject site, to obtain available information regarding documented on-site and off-site features that may affect soil and/or groundwater conditions at the site. The Alameda County Department of Environmental Health (ACDEH), the RWQCB, the DTSC, and the Emeryville Fire Department were contacted regarding available information. Although the Myers Drum property is under the oversight of the DTSC, no DTSC files were available at the time of this report. In addition, Mr. Mike Roberts of the Emeryville Fire Department could not find information pertaining to inspections or environmental incidents at the subject site. Regulatory agency files were available for the subject site and eight of the facilities. Information relating to each specific property is summarized below.

- *Fabco Automotive Division, 1249 67<sup>th</sup> Street*. Files pertaining to the subject site were available from the ACDEH. Records reviewed indicate that the facility maintained storage bins for scrap metal. In 1988, the bins leaked small amounts of cutting oils onto the underlying asphalt in the parking lot of the property. Subsequently, the IT Corporation (IT) removed approximately 4-6 inches of sludge from the surface of the asphalt, 2-3 inches of deteriorated asphalt, and 3-4 inches of base rock underlying the asphalt and transported and disposed the material at the PWI disposal facility in Buttonwillow, California. Following removal, three soil composites were collected and analyzed for oil and grease using U.S. EPA Method 3550. With the exception of one composite, the concentrations of oil and grease were less than 1,000 parts per million (ppm). IT collected two additional discrete soil samples to composite; analytical results from resampling showed that the concentration of oil and grease was below the 1,000 ppm. IT indicated in their report that during excavation, an array of debris (wood chunks, concrete, red brick, and roofing shingles) was present below the base rock and suggested that these materials may have contributed to the high levels of oil and grease in one of the composite soil sample. The ACDEH, Hazardous Materials Division gave clearance to backfill and resurface the excavation following receipt of the analytical results in November 1988. Additional records reviewed indicated that one 4,000-gallon cutting oil UST and one 1,000-gallon gasoline UST were removed from the property in March 1988. No additional information regarding tank location or closure was available from ACDEH.
- *Copper & Brass Sales, 1295 67<sup>th</sup> Street*. One 2,000-gallon UST was removed in 1992 and *Preliminary Site Assessment* report was submitted to ACDEH on August

30, 1993. In September 1994, 90 cubic yards of soil were removed. The facility, which is located 1/8 mile southwest of the subject site, received no further action (NFA) from the ACDEH on October 16, 1994. Based on the closed regulatory status of this facility, it is unlikely that this site could impact environmental conditions at the subject site.

- *Geo M. Martin Co., 1308 67<sup>th</sup> Street.* One 700-gallon diesel UST was removed on September 20, 1996 and a *Report of Soil and Groundwater Assessment* was prepared on February 6, 1997. The ACDEH provided a Fuel Leak Site Case Closure Letter on December 31, 1997. Based on the closed regulatory status of this facility, it is unlikely that this site could impact environmental conditions at the subject site.
- *Unocal, 901 Ashby Avenue.* Four 12,000-gallon fuel USTs were installed in 1983; the tanks were replaced and upgraded in November of 1998. This facility is located approximately 1/4 mile northeast of the site. Based on the distance of this property to the subject site, it is unlikely that this site could impact environmental conditions at the subject site.
- *Asphalt Products Oil Corp., 1001 Ashby Avenue.* No technical reports regarding USTs were available in the RWQCB file. The RWQCB requested a tank closure report, among others, to be submitted in a letter dated April 10, 1995, but only a scaled drawing of indoor processing sumps was included in the file. This facility is located to 1/4 mile to the northeast. Based on the distance of this property to the subject site, it is unlikely that this site could impact environmental conditions at the subject site.
- *Nady Systems, 1137-1167 65<sup>th</sup> Street.* A UST removal report was prepared on May 17, 2002. Four exterior USTs associated with previous dry cleaning operations were removed from the property in February 2002. One interior UST also was removed and another was left in place with cement slurry; both USTs were associated with the former dry cleaning operations. In 1998 a 750-gallon heating oil tank and 18 cubic yards of soil were removed. A soil and groundwater investigation workplan was submitted on July 12, 2002 in which soil and groundwater samples from nine borings are proposed. This property is located 1/4 mile to the southeast. Based on the location of this property, it is unlikely that this site could impact environmental conditions at the subject site.
- *AA Johnson and Son, 1164 66<sup>th</sup> Street.* One 1,000-gallon and one 8,000-gallon gasoline USTs were removed from the property in September 1991. The size of the excavations was expanded based on sample results from the sides of the excavation. Approximately 100 cubic yards of soil was excavated, stockpiled on site, transported, and disposed at Redwood Landfill. No records of closure from the regulatory agency were on file. No additional information was available from the records review. This property is located to the southeast and is adjacent to the subject site. Due to the proximity of this property, the possible presence of chemicals in groundwater underlying this property may pose an environmental risk to the subject site.

- *Not Reported, 6623 San Pablo Avenue.* Records reviewed at ACDEH indicate that this property was used as a fuel service station between 1962 and 1978. At least five groundwater monitoring wells are located on the property. Groundwater levels measured from these wells suggest that the gradient is to the southeast. Benzene has been detected in one groundwater monitoring well at concentrations ranging from 3.9 to 6.7 ppm. A passive pore sorber soil gas investigation was conducted in September 2001. ACDEH requested additional characterization to define the up-gradient extent of the groundwater impacts. This property is located ¼ mile to the east at the intersection of 67<sup>th</sup> and San Pablo Avenue. Due to the proximity of this property to the subject site, the possible presence of chemicals in groundwater underlying this property may pose an environmental risk to the subject site.

## 6.0 AREAS OF POTENTIAL ENVIRONMENTAL CONCERN

Based on the data reviewed during this ESA, several Recognized Environmental Conditions (RECs) were identified in association with the site, as defined in ASTM E 1527-00. RECs include the potential for release of chemicals in the areas where they are used or stored and the potential for undetected past releases of chemicals from historical operations. Areas or structures where RECs (potential, known, or historical) were identified during the ESA include:

- Since 1918, the property has been used by Fabco to develop and manufacture components for heavy-duty commercial trucks and vehicles. Evidence of storage in unpaved areas and staining/discoloration near possible tank structures were observed visible in historical aerial photographs. Historical practices may have contributed to the presence of chemicals in the subsurface;
- Based on a review of historical Sanborn maps, the possible presence of a concrete sump may be a potential environmental concern;
- Releases of cutting oils from storage bins of scrap metal have occurred on the property and affected soil was removed in 1988. Releases could have occurred in other areas of the subject site, particularly in unpaved areas. In addition, the presence of wood chunks, concrete, bricks, and roofing shingles in the subsurface during soil removal in 1988 are indicative of anthropogenic fill;
- Records reviewed indicate that one 4,000-gallon cutting oil UST and one 1,000-gallon gasoline UST were removed from the property. The locations of these former tanks and regulatory closure documents were not available at the local county offices. The potential presence of residual chemicals from these tanks is a potential environmental concern;
- Based on the site reconnaissance, areas of staining near an interior floor drain in the manufacturing area and the waste drying area in the loading dock have been identified as areas of potential environmental concern. The presence of interior drains



and associated piping in manufacturing areas represents a potential environmental concern, Subsurface conditions may be affected in the waste drying docking bay;

- The facility maintains a paint booth; solvent-based paints and/or cleaners may have been historically used as part of the manufacturing operations; and
- Regulatory agency file reviews indicated the presence of several adjacent properties, which are either upgradient or in the immediate proximity of the site, may affect environmental conditions at the site. The primary concern is that affected groundwater from these properties could migrate and affect soil and groundwater beneath the site.

## 7.0 LIMITATIONS

Within the limitations of the agreed-upon scope of work, this assessment has been undertaken and performed in a professional manner in accordance with generally accepted practices, using the degree of skill and care ordinarily exercised by environmental consultants under similar circumstances. Due to physical limitations inherent to this or any environmental assessment, Geomatrix expressly does not warrant that the site is free of pollutants or that all pollutants have been identified. No other warranties, express or implied, are made.

In preparing this report, Geomatrix has relied upon certain information and representations provided by government and site employees, documents provided by the site owner and/or operator, and upon government data base searches provided by others. Except as discussed, Geomatrix did not attempt to independently verify the accuracy or completeness of that information, but Geomatrix did not detect any inconsistency or omission of a nature that might call into question the validity of any of the information. To the extent that the conclusions in this report are based in whole or in part on such information, those conclusions are contingent on its accuracy and validity. Geomatrix assumes no responsibility for any consequence arising from any information or condition that was concealed, withheld, misrepresented, or otherwise not fully disclosed or available to Geomatrix.

This report has been prepared for the express use of Pulte. No other person or organization is entitled to rely upon any part of this report without the prior written consent of Geomatrix. Pulte may release all or part(s) of this report to third parties; however, such third party in using this report agrees that it shall have no legal recourse against Geomatrix or its parent or subsidiaries, and shall indemnify and defend Geomatrix or its parent or subsidiaries from and against all claims arising out of or in conjunction with such use or reliance.

**TABLE 1**  
**AERIAL PHOTOGRAPH REVIEW SUMMARY**  
**1249 67<sup>th</sup> Street**  
**Emeryville, California**

<b>Aerial Photograph Date</b>	<b>Scale</b>	<b>1249 67<sup>th</sup> Street</b>	<b>Surrounding Area</b>
1930	1"=790'	Unpaved, partially vegetated. Four (4) buildings, one of which is immediately east of railroad tracks with dirt driveway between 67 <sup>th</sup> and 66 <sup>th</sup> Streets.	Vacant to north and south. Houses to east on 67 <sup>th</sup> and 66 <sup>th</sup> . Vacant/vegetated west of railroad tracks. Industrial/commercial further west.
9/16/49	1"=600'	Additions to original building east of railroad tracks; unpaved parking, cars and trucks on site, rectangular bins/containers on site.	67 <sup>th</sup> Street being paved, commercial/industrial to north and west; mixed commercial/industrial and residential (houses remain on 67 <sup>th</sup> & 66 <sup>th</sup> Streets) to east; ASTs to west of railroad tracks, material storage to south and northwest.
8/14/53	1"=833'	No changes to structures; site parking and storage more clearly defined.	No significant changes; 67 <sup>th</sup> and 66 <sup>th</sup> Streets paved.
5/3/57	1"=1000'	No changes to structures; aboveground storage tank (AST) or transformer visible and surrounded by trees or bushes in the middle of the site	No significant changes.
7/7/59	1"=800'	No changes to structures; on-site discoloration, circular tire tracks. AST feature remains.	Paved parking lot to northwest (previously material storage) and a larger building has been constructed to north.
5/2/69	1"=1000'	No changes to structures; on-site parking area enlarged.	No significant changes.
5/19/71	1"=1000'	No changes to structures; on-site parking paved and more extensive (trucks parked in south area where previously storage).	No significant changes.
5/19/75	1"=1000'	White concrete/paved area east of main building, north area remains parking, south area may be unpaved storage again.	No significant changes.
9/14/79	1"=1000'	Trailers on south storage area, north/south parking and storage better defined and separated.	No significant changes, except area to northwest storage/railyard rather than parking.
6/21/83	1"=1000'	On-site parking re-paved (darker pavement)	No significant changes.

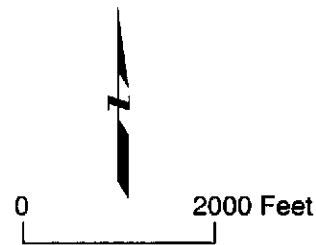
**TABLE 1**  
**AERIAL PHOTOGRAPH REVIEW SUMMARY**  
**1249 67<sup>th</sup> Street**  
**Emeryville, California**

<b>Aerial Photograph Date</b>	<b>Scale</b>	<b>1249 67<sup>th</sup> Street</b>	<b>Surrounding Area</b>
3/30/88	1"=1000'	No significant changes; white trailer/storage no longer south of paved parking lot.	No significant changes.
4/8/92	1"=1000'	No changes to structures; south storage area paved.	Paved parking again, NW of site. South of site now cleared out.
8/16/96	1"=1000'	No significant changes.	No significant changes.
12/15/99	1"=1000'	No significant change.	ASTs to west have been removed.

<sup>1</sup>Aerial photographs reviewed by Geomatrix Consultants, Inc., at Pacific Aerial Surveys in Oakland, California.



Base map from the U.S. Geological Survey, Oakland West Quadrangle, 7.5 minute series (topographic), 1959 (photo revised 1980).

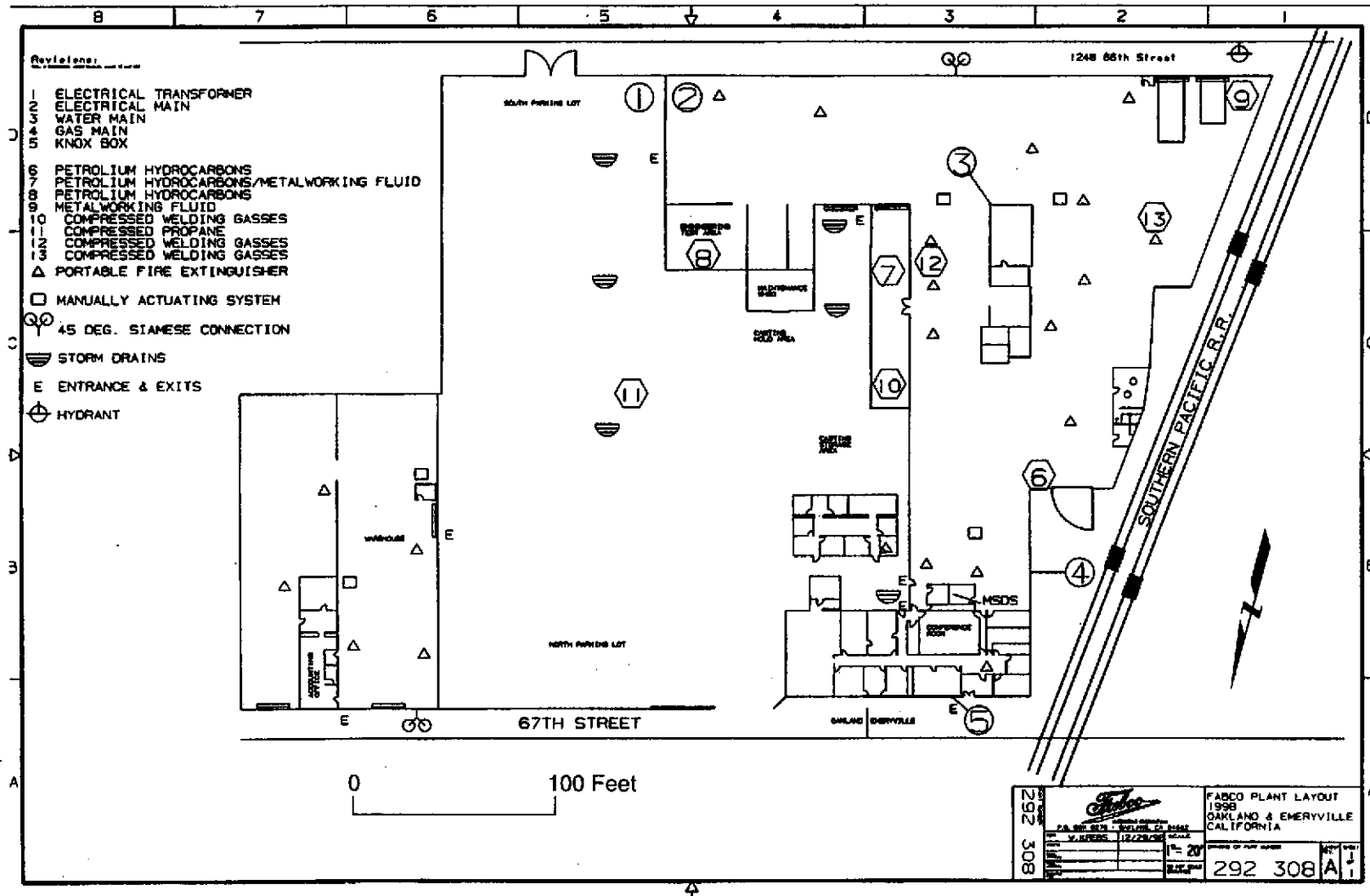


S:\8300\8367\8367.001\02\_1002\_phase1\_fig\_01(03).ai



SITE LOCATION MAP  
 Fabco Automotive Corporation  
 1249 67th Street  
 Emeryville, California

Project No.  
 8367.001  
 Figure  
 1



**SITE LAYOUT**  
 Fabco Automotive Corporation  
 1249 67th Street  
 Emeryville, California

Project No.  
 8367.001

Figure  
 2

Appendix A

---

EDR Report and Sanborn Map Report

# The EDR Radius Map™ Report

1249 67th Street  
1249 67th Street  
Emeryville, CA 94608

Inquiry Number: 834561.1s

August 21, 2002

**EDR**® Environmental  
Data  
Resources, Inc.

**The Source  
For Environmental  
Risk Management  
Data**

3530 Post Road  
Southport, Connecticut 06890

**Nationwide Customer Service**

Telephone: 1-800-352-0050  
Fax: 1-800-231-6802  
Internet: [www.edrnet.com](http://www.edrnet.com)

## TABLE OF CONTENTS

SECTION	PAGE
Executive Summary .....	ES1
Overview Map .....	2
Detail Map .....	3
Map Findings Summary .....	4
Map Findings .....	6
Orphan Summary .....	277
EPA Waste Codes .....	EPA-1
Government Records Searched/Data Currency Tracking .....	GR-1

### GEOCHECK ADDENDUM

GeoCheck - Not Requested

*Thank you for your business.  
Please contact EDR at 1-800-352-0050  
with any questions or comments.*

#### Disclaimer Copyright and Trademark Notice

*This report contains information obtained from a variety of public and other sources. NO WARRANTY EXPRESSED OR IMPLIED, IS MADE WHATSOEVER IN CONNECTION WITH THIS REPORT. ENVIRONMENTAL DATA RESOURCES INC. SPECIFICALLY DISCLAIMS THE MAKING OF ANY SUCH WARRANTIES, INCLUDING WITHOUT LIMITATION, MERCHANTABILITY OR FITNESS FOR A PARTICULAR USE OR PURPOSE. ALL RISK IS ASSUMED BY THE USER. IN NO EVENT SHALL EDR BE LIABLE TO ANYONE, WHETHER ARISING OUT OF ERRORS OR OMISSIONS, NEGLIGENCE, ACCIDENT OR ANY OTHER CAUSE, FOR ANY LOSS OR DAMAGE, INCLUDING, WITHOUT LIMITATION, SPECIAL, INCIDENTAL, CONSEQUENTIAL, OR EXEMPLARY DAMAGES.*

*Entire contents copyright 2001 by Environmental Data Resources, Inc. All rights reserved. Reproduction in any media or format, in whole or in part, of any report or map of Environmental Data Resources, Inc., or its affiliates, is prohibited without prior written permission.*

*EDR and the edr logo are trademarks of Environmental Data Resources, Inc. or its affiliates. All other trademarks used herein are the property of their respective owners.*

## EXECUTIVE SUMMARY

A search of available environmental records was conducted by Environmental Data Resources, Inc. (EDR). The report meets the government records search requirements of ASTM Standard Practice for Environmental Site Assessments, E 1527-00. Search distances are per ASTM standard or custom distances requested by the user.

### TARGET PROPERTY INFORMATION

#### ADDRESS

1249 67TH STREET  
EMERYVILLE, CA 94608

#### COORDINATES

Latitude (North): 37.849600 - 37° 50' 58.6"  
Longitude (West): 122.288500 - 122° 17' 18.6"  
Universal Transverse Mercator: Zone 10  
UTM X (Meters): 562597.1  
UTM Y (Meters): 4189161.2

#### USGS TOPOGRAPHIC MAP ASSOCIATED WITH TARGET PROPERTY

Target Property: 2437122-G3 OAKLAND WEST, CA  
Source: USGS 7.5 min quad index

#### TARGET PROPERTY SEARCH RESULTS

The target property was identified in the following government records. For more information on this property see page 8 of the attached EDR Radius Map report:

Site	Database(s)	EPA ID
FABCO 1249 67TH ST OAKLAND, CA 94602	Cortese	N/A
FABCO DIVISION 1249 067TH ST OAKLAND, CA 94608	HAZNET CA FID UST HIST UST	N/A
FABCO AUTOMOTIVE CORPORATION 1249 67TH STREET OAKLAND, CA 94608	FINDS	060010113033

#### DATABASES WITH NO MAPPED SITES

No mapped sites were found in EDR's search of available ("reasonably ascertainable") government records either on the target property or within the ASTM E 1527-00 search radius around the target property for the following databases:

#### FEDERAL ASTM STANDARD

NPL..... National Priority List  
Proposed NPL..... Proposed National Priority List Sites  
CERCLIS..... Comprehensive Environmental Response, Compensation, and Liability Information System

## EXECUTIVE SUMMARY

CORRACTS..... Corrective Action Report  
RCRIS-TSD..... Resource Conservation and Recovery Information System  
ERNS..... Emergency Response Notification System

#### STATE ASTM STANDARD

Toxic Pits..... Toxic Pits Cleanup Act Sites  
SWF/ILF..... Solid Waste Information System  
WMUDS/SWAT..... Waste Management Unit Database

#### FEDERAL ASTM SUPPLEMENTAL

CONSENT..... Superfund (CERCLA) Consent Decrees  
ROD..... Records Of Decision  
Deletted NPL..... National Priority List Deletions  
HMIRS..... Hazardous Materials Information Reporting System  
MLTS..... Material Licensing Tracking System  
MINES..... Mines Master Index File  
NPL Liens..... Federal Superfund Liens  
PADS..... PCB Activity Database System  
RAATS..... RCRA Administrative Action Tracking System  
TRIS..... Toxic Chemical Release Inventory System  
TSCA..... Toxic Substances Control Act  
SSTS..... Section 7 Tracking Systems  
FTTS..... FIFRA/TSCA Tracking System - FIFRA (Federal Insecticide, Fungicide, & Rodenticide Act)/TSCA (Toxic Substances Control Act)

#### STATE OR LOCAL ASTM SUPPLEMENTAL

AST..... Aboveground Petroleum Storage Tank Facilities  
CLEANERS..... Cleaner Facilities  
CA WDS..... Waste Discharge System  
DEED..... List of Deed Restrictions

#### EDR PROPRIETARY HISTORICAL DATABASES

Coal Gas..... Former Manufactured Gas (Coal Gas) Sites

#### SURROUNDING SITES: SEARCH RESULTS

Surrounding sites were identified.

Elevations have been determined from the USGS 1 degree Digital Elevation Model and should be evaluated on a relative (not an absolute) basis. Relative elevation information between sites of close proximity should be field verified. EDR's definition of a site with an elevation equal to the target property includes a tolerance of +/- 10 feet. Sites with an elevation equal to or higher than the target property have been differentiated below from sites with an elevation lower than the target property (by more than 10 feet). Page numbers and map identification numbers refer to the EDR Radius Map report where detailed data on individual sites can be reviewed.

Sites listed in *bold italics* are in multiple databases.

Unmappable (orphan) sites are not considered in the foregoing analysis.



## EXECUTIVE SUMMARY

### FEDERAL ASTM STANDARD

CERCLIS-NFRAP: As of February 1995, CERCLIS sites designated "No Further Remedial Action Planned" (NFRAP) have been removed from CERCLIS. NFRAP sites may be sites where, following an initial investigation, no contamination was found, contamination was removed quickly without the need for the site to be placed on the NPL, or the contamination was not serious enough to require Federal Superfund Action or NPL consideration. EPA has removed approximately 25,000 NFRAP sites to lift the unintended barriers to the redevelopment of these properties and has archived them as historical records so EPA does not needlessly repeat the investigations in the future. This policy change is part of the EPA's Brownfields Redevelopment Program to help cities, states, private investors and affected citizens to promote economic redevelopment of unproductive urban sites.

A review of the CERC-NFRAP list, as provided by EDR, and dated 05/15/2002 has revealed that there is 1 CERC-NFRAP site within approximately 0.25 miles of the target property.

Equal/Higher Elevation	Address	Dist / Dir	Map ID	Page
MYERS DRUM CO	6549 SAN PABLO AVE	1/8 - 1/4ESE	T78	70

RCRIS: The Resource Conservation and Recovery Act database includes selected information on sites that generate, store, treat, or dispose of hazardous waste as defined by the Act. The source of this database is the U.S. EPA.

A review of the RCRIS-LQG list, as provided by EDR, and dated 06/10/2002 has revealed that there are 3 RCRIS-LQG sites within approximately 0.25 miles of the target property.

Equal/Higher Elevation	Address	Dist / Dir	Map ID	Page
U C BERKELEY MARCHANT	6701 SAN PABLO AVE UNIT	0 - 1/8 ENE	G39	37
OLIVER LOFTS	1200 65TH ST	1/8 - 1/4SSE	L48	42
MYERS DRUM CO	6549 SAN PABLO AVE	1/8 - 1/4ESE	T78	70

RCRIS: The Resource Conservation and Recovery Act database includes selected information on sites that generate, store, treat, or dispose of hazardous waste as defined by the Act. The source of this database is the U.S. EPA.

A review of the RCRIS-SQG list, as provided by EDR, and dated 06/10/2002 has revealed that there are 15 RCRIS-SQG sites within approximately 0.25 miles of the target property.

Equal/Higher Elevation	Address	Dist / Dir	Map ID	Page
GEORG M MARTIN CO	1250 67TH STREET	0 - 1/8 WSW	A4	7
AALBORG CISERV SAN FRANCISCO	1295 67TH ST	0 - 1/8 WSW	C9	14
BACCHUS PRESS	1287 66TH ST	0 - 1/8 SW	H33	33
ABMS INC	1052 MURRAY	1/8 - 1/4NNE	J42	38
ADVANCED GENETIC SCIENCES	6701 SAN PABLO AVE	1/8 - 1/4E	K45	40
FIVE PRIME THERAPEUTICS INC	6701 SAN PABLO AVE	1/8 - 1/4E	K47	42
WEATHERFORD B M W	735 ASHBY AVE	1/8 - 1/4N	N50	49
NADY SYSTEMS INC	1145 65TH ST	1/8 - 1/4SE	N57	55
AUTUMN PRESS	1280 65TH ST	1/8 - 1/4SSW	Q61	56
Lower Elevation	Address	Dist / Dir	Map ID	Page
AALBORG CISERV	1315 67TH ST	0 - 1/8 WSW	F30	30
KNOPP INC	1307 66TH ST	1/8 - 1/4SW	H43	38
CONVERSION TECHNIQUES	1309 66TH ST	1/8 - 1/4SW	H44	39

## EXECUTIVE SUMMARY

Lower Elevation	Address	Dist / Dir	Map ID	Page
VETERANS AFFAIRS OUTPATIENT CL	841 FOLGER AVE	1/8 - 1/4W	P55	54
ROCHE DIAGNOSTICS CORPORATION	2929 7TH ST	1/8 - 1/4NW	AA105	95
B E P EMERYVILLE TECH L L C	3528 HOLLIS ST	1/8 - 1/4SW	AB109	97

### STATE ASTM STANDARD

AWP: California DTSC's Annual Workplan, formerly known as BEP, identifies known hazardous substance sites targeted for cleanup. The source is the California Environmental Protection Agency.

A review of the AWP list, as provided by EDR, and dated 07/05/2002 has revealed that there is 1 AWP site within approximately 1 mile of the target property.

Equal/Higher Elevation	Address	Dist / Dir	Map ID	Page
MYERS DRUM - OAKLAND	6549 SAN PABLO AVENUE	1/8 - 1/4ESE	T77	69

CAL-SITES: Formerly known as ASPIS, this database contains both known and potential hazardous substance sites. The source is the California Department of Toxic Substance Control.

A review of the Cal-Sites list, as provided by EDR, has revealed that there are 20 Cal-Sites sites within approximately 1 mile of the target property.

Equal/Higher Elevation	Address	Dist / Dir	Map ID	Page
MYERS DRUM - OAKLAND	6549 SAN PABLO AVENUE	1/8 - 1/4ESE	T77	69
LIFELONG MEDICAL CARE	3250 SACRAMENTO STREET	1/2 - 1 E	AZ206	203
Lower Elevation	Address	Dist / Dir	Map ID	Page
KRENZ INC	ASHBY AT 6TH STREET	1/8 - 1/4WNW	W103	93
ITT GRIMMEL PROPERTY	6121 HOLLIS STREET	1/4 - 1/2SSW	AN182	154
MIKE ROBERTS COLOR PRODUCTIONS	6707 BAY STREET	1/4 - 1/2WSW	AP168	160
BERKELEY INDUSTRIAL COURT	729 HEINZ AVENUE	1/4 - 1/2WNW	AU185	180
TRANSOLACOSTE SITE	1680 64TH STREET/6401 B	1/4 - 1/2SW	193	188
WAREHAM PROPERTIES	700 HEINZ AVENUE	1/4 - 1/2WNW	AY198	192
COLGATE PALMOLIVE CO	2700 7TH ST	1/2 - 1 NNW	BB212	210
ELECTRO-COATING INC - PLANT 21	883 CARLETON STREET	1/2 - 1 NNW	BB213	215
WESTINGHOUSE ELECTRIC CO - EME	5899 PELADEAU STREET	1/2 - 1 S	BC217	222
MILES INC CUTTER BIOLOGICAL FA	4TH / PARKER STREETS	1/2 - 1 NW	228	229
CHEVRON ASPHALT PLANT & TERMIN	1520 POWELL STREET	1/2 - 1 S	228	230
EMERYVILLE MARKETPLACE	8TW 64TH / POWELL ST	1/2 - 1 SSW	229	231
BAY STREET EXTENSION	64TH / POWELL STREETS	1/2 - 1 SW	232	234
EBMUD	4380 EASTSHORE HIGHWAY	1/2 - 1 SW	233	234
POWELL STREET PLAZA	5500 EASTSHORE HIGHWAY	1/2 - 1 SSW	BI266	265
ST ALBANS SENIOR CENTER	1-80 FRONTAGE ROAD, NOR	1/2 - 1 SW	268	267
SHELLMOUND VENTURE PROJECT	SHELLMOUND STREET	1/2 - 1 SSW	274	274
INTERSTATE HIGHWAY 80/EMERYVIL	INTERSTATE 80	1/2 - 1 SSW	275	275

## EXECUTIVE SUMMARY

CHMIRS: The California Hazardous Material Incident Report System contains information on reported hazardous material incidents, i.e., accidental releases or spills. The source is the California Office of Emergency Services.

A review of the CHMIRS list, as provided by EDR, and dated 12/31/1994 has revealed that there are 16 CHMIRS sites within approximately 1 mile of the target property.

Equal/Higher Elevation	Address	Dist / Dir	Map ID	Page
Not reported	1164 68TH STREET	0 - 1/8 SE	E15	20
Not reported	1121 OCEAN	1/8 - 1/4 SSE	81	74
Not reported	987 GRACE AVENUE	1/2 - 1 SE	234	236
Not reported	F/O 967 GRACE STREET	1/2 - 1 SE	241	242
Not reported	2515 NINTH ST.	1/2 - 1 NNW	243	244
Not reported	2501 TENTH STREET	1/2 - 1 NNW	BE245	247
Not reported	3108 KING STREET	1/2 - 1 E	BF247	248
Not reported	900 STANFORD AVENUE	1/2 - 1 ESE	248	249
Not reported	F/O 5425 SAN PABLO	1/2 - 1 SSE	257	259
Not reported	1321 DWIGHT	1/2 - 1 NNE	258	260
Not reported	A/O 1090 53RD STREET	1/2 - 1 SSE	BH261	262
Not reported	R/O 1084 53RD STREET	1/2 - 1 SSE	BH262	263
Not reported	ASHBY/MARTIN LUTHER KIN	1/2 - 1 ENE	264	264
<b>Lower Elevation</b>				
Not reported	WEST FRONTAGE ROAD - 16	1/2 - 1 W	224	228
Not reported	2427 4TH ST.	1/2 - 1 NW	BJ270	269
Not reported	2424 4TH STREET	1/2 - 1 NW	BJ272	272

CORTESE: This database identifies public drinking water wells with detectable levels of contamination, hazardous substance sites selected for remedial action, sites with known toxic material identified through the abandoned site assessment program, sites with USTs having a reportable release and all solid waste disposal facilities from which there is known migration. The source is the California Environmental Protection Agency/Office of Emergency Information.

A review of the Cortese list, as provided by EDR, has revealed that there are 98 Cortese sites within approximately 1 mile of the target property.

Equal/Higher Elevation	Address	Dist / Dir	Map ID	Page
GEO M MARTIN COMPANY	1308 87TH ST	0 - 1/8 WSW	C17	22
FOLGER MURPHY PROPERTY	1020 MURRAY ST	0 - 1/8 NNW	I37	35
OLIVER LOFTS	1200 65TH ST	1/8 - 1/4 SSE	L48	42
WEATHERFORD BMW	735 ASHBY AVE	1/8 - 1/4 N	M51	49
ASHBY TEXACO	840 ASHBY AVE	1/8 - 1/4 NNE	S70	64
MYERS DRUM CO	6549 SAN PABLO AVE	1/8 - 1/4 ESE	T78	70
KNOWN	6400 SAN PABLO	1/8 - 1/4 SE	T9	73
ASPHALT PRODUCTS OIL CORPORATI	1001 ASHBY AVE	1/8 - 1/4 NNW	U84	78
WAREHAM PROPERTY GROUP	999 ANTHONY	1/8 - 1/4 NNW	U86	79
ALTAIR GASSES & EQUIPMENT INC.	1171 OCEAN AVE	1/8 - 1/4 SSE	V91	84
UNION OIL CO. CALIF.	901 ASHBY AVE	1/8 - 1/4 NE	AC112	100
MACBETH HARDWARE COMPANY	930 ASHBY AVE	1/4 - 1/2 NE	127	115
BOLINS SERVICE GARAGE	6335 SAN PABLO AVE	1/4 - 1/2 SE	AH140	129
CARS RENT A CAR	6301 SAN PABLO AVE	1/4 - 1/2 SE	AH148	138
ARCO K & V GAS	6211 SAN PABLO AVE	1/4 - 1/2 SE	AO158	151
EMERALD PACKAGING	2821 10TH ST	1/4 - 1/2 N	AR175	166
DUTRO COMPANY	1333 62ND STREET	1/4 - 1/2 S	AS178	172
PROEN PRODUCTS	2777 9TH ST	1/4 - 1/2 NNW	183	177

## EXECUTIVE SUMMARY

Equal/Higher Elevation	Address	Dist / Dir	Map ID	Page
BREKENRIDGE AUTO SHOP	6045 SAN PABLO AVE	1/4 - 1/2 SSE	AW191	186
COBURN CONSTRUCTION	1006 PARDEE ST	1/4 - 1/2 N	200	194
GATEWAY LIQUORS	5844 SAN PABLO	1/2 - 1 SSE	203	199
BERKELEY HUMANE SOCIETY	2700 9TH ST	1/2 - 1 NNW	204	200
MOORE PROPERTY	3155 SACRAMENTO ST	1/2 - 1 E	205	202
CHEVRON	3250 SACRAMENTO ST	1/2 - 1 E	AZ207	204
STUDIO COMPLEX	1025 CARLETON ST	1/2 - 1 N	BA209	206
OLIVER COMPANY	1035 CARLETON ST	1/2 - 1 N	BA210	207
GARY JENSEN	5813 FREMONT ST	1/2 - 1 SSE	220	224
CONSOLIDATED PRINTERS INC	2630 8TH ST	1/2 - 1 NNW	222	226
FACILITY 6015-1	1212 POWELL	1/2 - 1 SSE	225	229
SUPER-7 #25670	5714 SAN PABLO AVE	1/2 - 1 SSE	227	230
WEST COAST PROPERTY MGMT/	2547 8TH ST	1/2 - 1 NNW	231	233
CM SERVICE STATION	1441 ASHBY AVE	1/2 - 1 ENE	BD235	237
MEADOWS PROPERTY	1440 ASHBY AVE	1/2 - 1 ENE	BD236	238
CONSOLIDATED FREIGHTWAYS	2515 9TH ST	1/2 - 1 NNW	BE242	243
BERKELEY UNIFIED SCHOOL DISTRI	1590 DERBY STREET	1/2 - 1 NE	244	245
RESIDENCE	2160 LAKE STREET	1/2 - 1 S	BG248	250
FORDHAM PROPERTIES	5515 DOYLE ST.	1/2 - 1 S	BG251	252
MALCOM X SCHOOL	1734 PRINCE ST	1/2 - 1 ENE	BF252	252
CALIFORNIA SYRUP & EXTRAC	1355 55TH	1/2 - 1 S	BG253	254
THOROUGHBRD BUILDING	1397 55TH ST	1/2 - 1 S	BG254	255
KEITH PROPERTY	2598 SACRAMENTO ST	1/2 - 1 NNE	255	257
PARINA ENTERPRISES	5433 SAN PABLO AVE	1/2 - 1 SSE	256	258
90194	2995 SAN PABLO AVE	1/2 - 1 N	260	261
ALTERNATIVE INVESTMENTS	5828 ADELIN ST	1/2 - 1 ESE	263	264
JOE'S UNOCAL 76	2501 SACRAMENTO	1/2 - 1 NNE	265	265
CHASE PROPERTY	2366 78 SAN PABLO AVE	1/2 - 1 N	271	270
MAXWELL CAMERON	1336 CHANNING WAY	1/2 - 1 NNE	273	273

Lower Elevation	Address	Dist / Dir	Map ID	Page
COPPER & BRASS SALES	1295 65TH	1/8 - 1/4 SSW	C65	60
OAKLAND DIESEL DISTRIBUTORS IN	1301 65TH STREET	1/8 - 1/4 SSW	R67	60
PEETS COFFEE AND TEA	1310 65TH ST	1/8 - 1/4 SSW	R72	65
MCGRATH STEEL CO.	8655 HOLLIS ST	1/8 - 1/4 WSW	X95	89
RIX INDUSTRIES-FRANK DEWOLF	6460 HOLLIS ST	1/4 - 1/2 SW	AD123	111
GRING PEST CONTROL SERVICE, IN	741 FOLGER AVE	1/4 - 1/2 W	AE126	115
HFH LIMITED	6409 HOLLIS ST	1/4 - 1/2 SW	129	118
J. T. THORPE & SON, INC.	1351 OCEAN AVE	1/4 - 1/2 SSW	AF132	120
GRAPHIC COATING INC	6355 HOLLIS ST	1/4 - 1/2 SSW	133	121
WEATHERFORD MITSUBISHI	730 POTTER ST	1/4 - 1/2 WNW	AG134	121
PLANT INSULATION COMPANY	1372 OCEAN AVE	1/4 - 1/2 SSW	AF137	125
EMERYVILLE FIRE DEPARTMENT	6303 HOLLIS ST	1/4 - 1/2 SSW	AH141	129
FOLGER AVENUE PROPERTY	722 FOLGER	1/4 - 1/2 W	AJ144	133
DYNAVAX TECHNOLOGIES CORPORATI	717 POTTER	1/4 - 1/2 WNW	AK147	136
RYERSON STEEL	1465 65TH ST	1/4 - 1/2 SW	AM151	143
CLEARPRINT PAPER COMPANY	1482 65TH	1/4 - 1/2 SW	AM155	149
MISSION TAYLOR PROPERTIES	1410 64TH ST	1/4 - 1/2 SSW	AM156	149
COLTER STEEL & FORGE COM	1494 65TH	1/4 - 1/2 SW	160	153
CHIRON CORPORATION	6121 HOLLIS	1/4 - 1/2 SSW	AN163	158
MIKE ROBERTS COLOR PROD I	6707 BAY	1/4 - 1/2 WSW	AP167	161
ABBOT, COLE & DEGRAF, INC.	6603 BAY ST	1/4 - 1/2 WSW	AQ168	161
VACANT FACILITY	6601 BAY ST	1/4 - 1/2 WSW	AQ171	164
HOLLIS STREET PROJECT	6050 HOLLIS ST	1/4 - 1/2 SSW	173	165
CHRONICLE DEPOT	2817 7TH ST	1/4 - 1/2 NNW	179	173

### EXECUTIVE SUMMARY

Lower Elevation	Address	Dist / Dir	Map ID	Page
PETERSON MANUFACTURING CO., I	1606 - 63RD STREET	1/4 - 1/2 SSW	AT180	174
BERKELEY INDUSTRIAL COMPL	729 HEINZ	1/4 - 1/2 WNW	AU186	182
POST OFFICE	1505 62ND AVE	1/4 - 1/2 SSW	AV189	185
TRANSOLACOSTE SITE	1800 84TH STREET/6401 B	1/4 - 1/2 SW	183	188
EMERY BAY PLAZA	1850 65TH ST	1/4 - 1/2 WSW	AX194	189
WAREHAM PROPERTIES	700 HEINZ AVENUE	1/4 - 1/2 WNW	AY198	192
BAY CENTER PROJECT	1665 65TH ST	1/4 - 1/2 WSW	AX199	193
PQ CORP THE	801 GRAYSON ST	1/2 - 1 NW	201	195
OWENS TRUCKING AND CONCRETE SA	5812 HOLLIS ST	1/2 - 1 S	202	198
1X MARKET PLACE C/O THE MARTIN	5800 SHELLMOUND ST	1/2 - 1 SSW	208	204
CARLETON BUSINESS CENTER	2703 7TH AVE	1/2 - 1 NNW	BB211	209
ELECTRO-COATINGS	893 CARLETON STREET	1/2 - 1 NNW	BB214	216
WESTVACO ENVELOPE DIV	5650 HOLLIS ST	1/2 - 1 S	215	221
EBMD-EAST BAY MUNICIPAL DISTRI	5770 SHELLMOUND DR	1/2 - 1 SSW	216	221
WESTINGHOUSE ELECTRIC CORP	5899 PELADEAU ST PO BOX	1/2 - 1 S	BC218	223
MACAULAY FOUNDRY	811 CARLETON	1/2 - 1 NW	221	224
1X IVAN WILLIAMS	6202 CHRISTIE	1/2 - 1 SW	223	228
EMERYVILLE MARKETPLACE	BTW 64TH / POWELL ST	1/2 - 1 SSW	229	231
GARY STEEL COMPANY	2560 7TH ST	1/2 - 1 NNW	230	231
A & J TRUCKING CO., INC.	5800 SHELLMOUND ST	1/2 - 1 SSW	237	239
BP OIL CO FAC SITE NO 11128	1700 POWELL ST	1/2 - 1 S	238	240
SCHWABACKER FREY	5733 PELLEDEAU	1/2 - 1 S	239	240
WEATHERFORD BMW, INC.	5903 CHRISTIE AVE E BA	1/2 - 1 SSW	240	240
SHELL	1800 POWELL	1/2 - 1 SSW	246	248
POWELL STREET PLAZA	5500 EASTSHORE HIGHWAY	1/2 - 1 SSW	BI266	265
POWELL STREET PLAZA	UNKNOWN POWELL ST / S	1/2 - 1 SSW	BI267	266
CHAPMAN PROPERTY	1400 53RD ST	1/2 - 1 S	269	268

NOTIFY 65: Notify 65 records contain facility notifications about any release that could impact drinking water and thereby expose the public to a potential health risk. The data come from the State Water Resources Control Board's Proposition 65 database.

A review of the Notify 65 list, as provided by EDR, has revealed that there are 5 Notify 65 sites within approximately 1 mile of the target property.

Equal/Higher Elevation	Address	Dist / Dir	Map ID	Page
KNOWN	6400 SAN PABLO	1/8 - 1/4 SE	79	73
JOE'S UNOCAL 78	2501 SACRAMENTO	1/2 - 1 NNE	265	265

Lower Elevation	Address	Dist / Dir	Map ID	Page
WEATHERFORD BMW, INC.	5903 CHRISTIE AVE E BA	1/2 - 1 SSW	240	240
A & J TRUCKING, INC	5600 SHELLMOND AVENUE	1/2 - 1 SSW	250	252
MOBIL SERVICE STATION #10 LTV	1700 POWELL STREET	1/2 - 1 SSW	259	261

LUST: The Leaking Underground Storage Tank Incident Reports contain an inventory of reported leaking underground storage tank incidents. The data come from the State Water Resources Control Board Leaking Underground Storage Tank Information System.

A review of the LUST list, as provided by EDR, and dated 01/17/2002 has revealed that there are 79 LUST sites within approximately 0.5 miles of the target property.

Equal/Higher Elevation	Address	Dist / Dir	Map ID	Page
MARK HOPKINS HOTEL	999 CALIFORNIA STREET	0 - 1/8 WSW	A5	7

### EXECUTIVE SUMMARY

Equal/Higher Elevation	Address	Dist / Dir	Map ID	Page
PRIVATE RESIDENCE	1100 CABRILLO STREET	0 - 1/8 WSW	C10	15
COPPER AND BRASS SALES INC.	1295 67TH ST	0 - 1/8 WSW	C12	17
Not reported	1164 66TH ST	0 - 1/8 SE	E14	20
AA JOHNSON & SON	1164 66TH ST	0 - 1/8 SE	E16	21
GEO M MARTIN COMPANY	1308 67TH ST	0 - 1/8 WSW	C21	24
Not reported	1308 67TH ST	0 - 1/8 WSW	C22	25
LIQUID SUGAR	1275 66TH ST	0 - 1/8 SSW	D25	27
Not reported	1275 66TH ST	0 - 1/8 SSW	D27	29
FOLGER MURPHY PROPERTY	1020 MURRAY ST	0 - 1/8 NNW	I37	35
OLIVER LOFTS	1200 65TH ST	1/8 - 1/4 SSE	L48	42
WEATHERFORD BMW	735 ASHBY AVE	1/8 - 1/4 N	M61	49
Not reported	6623 SAN PABLO AVE	1/8 - 1/4 SE	OS3	52
Not reported	1137 65TH (-1187) ST	1/8 - 1/4 SE	N58	55
TEXACO	840 ASHBY AVE	1/8 - 1/4 NNE	S69	62
ASPHALT PRODUCTS OIL CORP	1001 ASHBY AVE	1/8 - 1/4 NNW	U82	75
ASPHALT PRODUCT OIL CORP	1001 ASHBY AVE	1/8 - 1/4 NNW	U83	77
E.H. MORRILL COMPANY	999 ANTHONY ST	1/8 - 1/4 NNW	U87	78
DR. MARTIN LUTHER KING SCHOOL	350 GIRARD STREET	1/8 - 1/4 SSE	V90	82
Not reported	1171 OCEAN AVE	1/8 - 1/4 SSE	V92	84
UNION OIL CO. CALIF.	901 ASHBY AVE	1/8 - 1/4 NE	AC112	100
SUPER 7	901 ASHBY AVE	1/8 - 1/4 NE	AC116	106
MACBETH HARDWARE COMPANY	930 ASHBY AVE	1/4 - 1/2 NE	127	115
PCC	6400 SAN PABLO AVE	1/4 - 1/2 SE	128	118
BOLINS SERVICE GARAGE	6335 SAN PABLO AVE	1/4 - 1/2 SE	AH138	127
Not reported	6335 SAN PABLO AVE	1/4 - 1/2 SE	AH139	128
CARS RENT A CAR	6301 SAN PABLO AVE	1/4 - 1/2 SE	AH140	130
Not reported	6301 SAN PABLO AVE	1/4 - 1/2 SE	AH149	139
ARCO K & V GAS	6211 SAN PABLO AVE	1/4 - 1/2 SE	AO158	151
ALASKA GASOLINE	6211 SAN PABLO AVE	1/4 - 1/2 SE	AO159	152
EMERALD PACKAGING	2821 10TH ST	1/4 - 1/2 N	AR175	186
PARK MERCED APARTMENTS	50 CHUMASERO DRIVE	1/4 - 1/2 S	AS177	170
PROEN PRODUCTS	2777 9TH ST	1/4 - 1/2 NNW	183	177
BREKENRIDGE AUTO SHOP	6045 SAN PABLO AVE	1/4 - 1/2 SSE	AW191	186
Not reported	6045 SAN PABLO AVE	1/4 - 1/2 SSE	AW192	186
COBURN CONSTRUCTION	1966 PARDEE ST	1/4 - 1/2 N	200	194

Lower Elevation	Address	Dist / Dir	Map ID	Page
Not reported	1301 65TH ST	1/8 - 1/4 SSW	R66	60
OAKLAND DIESEL DISTRIBUTORS INC	1301 65TH STREET	1/8 - 1/4 SSW	R67	60
KLEINEN CO. INC	1414 WALLACE AVENUE	1/8 - 1/4 WSW	X94	85
MCGRATH STEEL CO.	6855 HOLLIS ST	1/8 - 1/4 WSW	X95	89
HOLLIS STREET INVESTORS	8500 HOLLIS ST	1/8 - 1/4 SW	AB118	108
HOLLIS STREET INVESTORS	8500 HOLLIS ST	1/8 - 1/4 SW	AB119	108
RUX INDUSTRIES-FRANK DEWOLF	8480 HOLLIS ST	1/4 - 1/2 SW	AD123	111
RUX INDUSTRIES	6480 HOLLIS ST	1/4 - 1/2 SW	AD124	113
GRING PEST CONTROL	741 FOLGER AVE	1/4 - 1/2 W	AE125	113
HFH LIMITED	6400 HOLLIS ST	1/4 - 1/2 SW	129	110
Not reported	1351 OCEAN AVE	1/4 - 1/2 SSW	AF130	119
HFH LIMITED	1351 OCEAN AVE	1/4 - 1/2 SSW	AF131	119
KRENZ LIMITED	750 POTTER ST	1/4 - 1/2 WNW	AG135	123
PLANT INSULATION COMPANY	1372 OCEAN AVE	1/4 - 1/2 SSW	AF137	125
EMERYVILLE FIRE DEPARTMENT	6303 HOLLIS ST	1/4 - 1/2 SSW	AJ141	129
EMERYVILLE FIRE STATION #2	6303 HOLLIS STREET	1/4 - 1/2 SSW	AJ142	129
DIESEL FUEL TANK AREA FORMER	722 FOLGER AVENUE	1/4 - 1/2 W	AJ143	131
FOLGER AVENUE PROPERTY	722 FOLGER	1/4 - 1/2 W	AJ144	133

## EXECUTIVE SUMMARY

Lower Elevation	Address	Dist / Dir	Map ID	Page
BAY EXPORT SERVICES	717 POTTER ST	1/4 - 1/2WNW AK145		135
BAY EXPORT SERVICES	717 POTTER ST	1/4 - 1/2WNW AK146		135
CLEARPRINT PAPER CO	1482 67TH ST	1/4 - 1/2WSW AL150		139
RYERSON STEEL	1465 65TH ST	1/4 - 1/2SW AM151		143
RYERSON STEEL & ALUMINUM	1465 65TH ST	1/4 - 1/2SW AM152		143
COULTER STEEL & FORGE COMPANY	1494 67TH STREET	1/4 - 1/2WSW AL153		144
COULTER STEEL & FORGE CO.	1494 67TH ST	1/4 - 1/2WSW AL154		149
MISSION TAYLOR PROPERTIES	1410 64TH ST	1/4 - 1/2SSW AN156		149
Not reported	1410 64TH ST	1/4 - 1/2SSW AN157		151
Not reported	6121 HOLLIS ST	1/4 - 1/2SSW AN161		154
ITT GRINNELL PROPERTY	6121 HOLLIS STREET	1/4 - 1/2SSW AN162		154
MIKE ROBERTS COLOR PROD INC	6707 BAY ST	1/4 - 1/2WSW AP164		158
ABBOT, COLE & DEGRAF, INC.	6603 BAY ST	1/4 - 1/2WSW AQ168		161
VACANT FACILITY	6603 BAY ST	1/4 - 1/2WSW AQ169		161
VACANT FACILITY	6601 BAY ST	1/4 - 1/2WSW AQ170		163
CHRONICLE DEPOT	2817 7TH ST	1/4 - 1/2NNW 179		173
PETERSON MANUFACTURING COMPANY	1800 63RD ST	1/4 - 1/2SSW AT181		175
Not reported	1600 63RD ST	1/4 - 1/2SSW AT182		177
BERKELEY INDUSTRIAL COURT	729 HEINZ AVENUE	1/4 - 1/2WNW AU185		180
BERKELEY IND COURT	729 HEINZ AVE	1/4 - 1/2WNW AU187		183
POST OFFICE	1505 62ND AVE	1/4 - 1/2SSW AV188		184
Not reported	1650 65TH ST	1/4 - 1/2WSW AX195		189
EMERY BAY PLAZA	1650 65TH ST	1/4 - 1/2WSW AX196		189
DURKEE WAREHAM	700 HEINZ ST	1/4 - 1/2WNW AY197		190
BAY CENTER PROJECT	1655 65TH ST	1/4 - 1/2WSW AX199		193

BEP: Bond Expenditure Plan comes from the Department of Health Services.

A review of the CA BOND EXP. PLAN list, as provided by EDR, has revealed that there is 1 CA BOND EXP. PLAN site within approximately 1 mile of the target property.

Lower Elevation	Address	Dist / Dir	Map ID	Page
WESTINGHOUSE ELECTRIC COMPANY	5899 PELADEAU STREET	1/2 - 1 S	BC219	224

UST: The Underground Storage Tank database contains registered USTs. USTs are regulated under Subtitle I of the Resource Conservation and Recovery Act (RCRA). The data come from the State Water Resources Control Board's Hazardous Substance Storage Container Database.

A review of the UST list, as provided by EDR, and dated 01/17/2002 has revealed that there are 14 UST sites within approximately 0.25 miles of the target property.

Equal/Higher Elevation	Address	Dist / Dir	Map ID	Page
MARK HOPKINS HOTEL	999 CALIFORNIA STREET	0 - 1/8 WSW A5		7
PRIVATE RESIDENCE	1100 CABRILLO STREET	0 - 1/8 WSW C10		15
GOLDEN GATE ORAYAGE	175 DE HARO STREET	0 - 1/8 WSW C23		26
THE DOW CHEMICAL COMPANY	305 CRENSHAW BLVD	0 - 1/8 SSW D26		28
ORIENTAL WAREHOUSE	600 01ST STREET	0 - 1/8 ENE G32		31
ST. FRANCIS PIE SHOP	1125 67TH ST	0 - 1/8 ENE G33		31
OLIVER LOFTS	1200 65TH ST	1/8 - 1/4SSE L48		42
PRIVATE RESIDENCE	149 URBANO DRIVE	1/8 - 1/4SE N52		52
RESIDENCE	2710 BROADWAY STREET	1/8 - 1/4ESE T73		65
MYERS DRUM CO	6549 SAN PABLO AVE	1/8 - 1/4ESE T78		70

## EXECUTIVE SUMMARY

Equal/Higher Elevation	Address	Dist / Dir	Map ID	Page
DR. MARTIN LUTHER KING SCHOOL	350 GIRARD STREET	1/8 - 1/4SSE V90		82
UNOCAL - HONG DU'S #7331	901 ASHBY AVE	1/8 - 1/4NE AC117		108
Lower Elevation	Address	Dist / Dir	Map ID	Page
KLEINEN CO. INC RESIDENCE	1414 WALLACE AVENUE 2100 GREEN STREET	1/8 - 1/4WSW X94 1/8 - 1/4WSW X99		85 91

CA FID: The Facility Inventory Database contains active and inactive underground storage tank locations. The source is the State Water Resource Control Board.

A review of the CA FID UST list, as provided by EDR, has revealed that there are 11 CA FID UST sites within approximately 0.25 miles of the target property.

Equal/Higher Elevation	Address	Dist / Dir	Map ID	Page
COPPER AND BRASS SALES INC.	1295 67TH ST	0 - 1/8 WSW C12		17
OLIVER LOFTS	1200 65TH ST	1/8 - 1/4SSE L48		42
ASHBY TEXACO	840 ASHBY AVE	1/8 - 1/4NNE S70		64
MYERS DRUM CO	6549 SAN PABLO AVE	1/8 - 1/4ESE T78		70
ASPHALT PRODUCTS OIL CORPORATI	1001 ASHBY AVE	1/8 - 1/4NNW U84		78
AA JOHNSON & SON, INC.	1184 068TH ST	1/8 - 1/4E 85		78
E.H. MORRILL COMPANY	999 ANTHONY ST	1/8 - 1/4NNW U87		79
UNION OIL CO. CALIF.	901 ASHBY AVE	1/8 - 1/4NE AC112		100
CALAG PRODUCTS, INC.	1275 068TH ST	1/8 - 1/4E 120		109

Lower Elevation	Address	Dist / Dir	Map ID	Page
CHALLENGE MANUFACTURING CO.	1308 067TH ST	1/8 - 1/4W 80		74
MCGRATH STEEL CO.	6655 HOLLIS ST	1/8 - 1/4WSW X95		89

HIST UST: Historical UST Registered Database.

A review of the HIST UST list, as provided by EDR, and dated 10/15/1990 has revealed that there are 10 HIST UST sites within approximately 0.25 miles of the target property.

Equal/Higher Elevation	Address	Dist / Dir	Map ID	Page
COPPER AND BRASS SALES INC.	1295 67TH ST	0 - 1/8 WSW C11		17
CHALLENGE MANUFACTURING CO.	1308 67TH ST	0 - 1/8 WSW C20		24
CALAG PRODUCTS, INC.	1275 66TH ST	0 - 1/8 SSW D24		26
OLIVER LOFTS	1200 65TH ST	1/8 - 1/4SSE L48		42
ASHBY TEXACO	840 ASHBY AVE	1/8 - 1/4NNE S71		64
OAKLAND - TIGHTHEAD	6549 SAN PABLO AVE	1/8 - 1/4ESE T74		66
MYERS DRUM CO	6549 SAN PABLO AVE	1/8 - 1/4ESE T78		70
SUPER-7 #24302	901 ASHBY AVE	1/8 - 1/4NE AC114		105
Lower Elevation	Address	Dist / Dir	Map ID	Page
KLEINEN CO. INC	1414 WALLACE AVENUE	1/8 - 1/4WSW X94		85
MCGRATH STEEL CO.	6655 HOLLIS ST	1/8 - 1/4WSW X96		89

## EXECUTIVE SUMMARY

### STATE OR LOCAL ASTM SUPPLEMENTAL

CA SLIC: SLIC Region comes from the California Regional Water Quality Control Board.

A review of the CA SLIC list, as provided by EDR, has revealed that there are 18 CA SLIC sites within approximately 0.5 miles of the target property.

Equal/Higher Elevation	Address	Dist / Dir	Map ID	Page
<b>LIQUID SUGARS INC</b>	1266 66TH ST	0 - 1/8 SSW D13	18	
<b>OLIVER LOFTS</b>	1200 65TH ST	1/8 - 1/4SSE L48	42	
<b>MYERS DRUM CO</b>	6549 SAN PABLO AVE	1/8 - 1/4ESE T78	70	
<b>ASPHALT PRODUCTS OIL CORP</b>	1001 ASHBY AVE	1/8 - 1/4NNW U82	75	
<b>UNION OIL CO, CALIF.</b>	901 ASHBY AVE	1/8 - 1/4NE AC112	100	
<b>EMERALD PACKAGING</b>	2821 10TH ST	1/4 - 1/2N AR174	165	
<b>PROEN PRODUCTS</b>	2777 9TH ST	1/4 - 1/2NNW 183	177	
Lower Elevation	Address	Dist / Dir	Map ID	Page
<b>UC BERKELEY</b>	MURRAY ST/FOLGER ST/7TH	1/8 - 1/4WNW W93	84	
<b>B E P EMERYVILLE TECH L L C</b>	6529 HOLLIS ST	1/8 - 1/4SW AB109	97	
<b>REDEVELOPMENT AGENCY</b>	1265 / 1269 OCEAN AVE	1/4 - 1/2SSW 122	110	
<b>KERNZ LIMITED</b>	750 POTTER STREET	1/4 - 1/2WNW AG136	125	
<b>DIESEL FUEL TANK AREA FORMER</b>	722 FOLGER AVENUE	1/4 - 1/2W AJ143	131	
<b>ITT GRINNELL PROPERTY</b>	6121 HOLLIS STREET	1/4 - 1/2SSW AN182	154	
<b>UNKNOWN</b>	6707 BAY STREET	1/4 - 1/2WSW AP165	159	
<b>TEMESCAL</b>	2850 7TH ST	1/4 - 1/2NNW 172	164	
<b>REDEVELOPMENT AGENCY TRANSOL L</b>	6401 BAY ST	1/4 - 1/2SW 176	169	
<b>BERKELEY INDUSTRIAL COMPLEX</b>	729 HEINZ ST	1/4 - 1/2WNW AU184	179	
<b>TRANSOL LANCASTE SITE</b>	1600 64TH ST	1/4 - 1/2SW 190	185	

HAZNET: The data is extracted from the copies of hazardous waste manifests received each year by the DTSC. The annual volume of manifests is typically 700,000-1,000,000 annually, representing approximately 350,000-500,000 shipments. Data from non-California manifests & continuation sheets are not included at the present time. Data are from the manifests submitted without correction, and therefore many contain some invalid values for data elements such as generator ID, TSD ID, waste category, & disposal method. The source is the Department of Toxic Substance Control is the agency

A review of the HAZNET list, as provided by EDR, has revealed that there are 54 HAZNET sites within approximately 0.25 miles of the target property.

Equal/Higher Elevation	Address	Dist / Dir	Map ID	Page
<b>MARK HOPKINS HOTEL</b>	999 CALIFORNIA STREET	0 - 1/8 WSW A5	7	
<b>GEO M MARTIN CO</b>	1250 67TH STREET	0 - 1/8 WSW A6	11	
<b>MORAN MOTORSPORT</b>	1019 FOLGER ST	0 - 1/8 N B7	12	
<b>TABS TOMORROW</b>	1041A FOLGER AVE	0 - 1/8 N B8	13	
<b>LIQUID SUGARS INC</b>	1266 66TH ST	0 - 1/8 SSW D13	18	
<b>1X GEO M MARTIN COMPANY</b>	1308 67TH STREET	0 - 1/8 WSW C18	22	
<b>GRANCO PUMP/DIV CHALLENGE MANU</b>	1308 67TH STREET	0 - 1/8 WSW C19	23	
<b>L.S.I LIQUID SUGARS INTERNATIO</b>	1277 66TH ST	0 - 1/8 SSW D29	29	
<b>PRAXIS PRODUCT DESIGN INC</b>	1285 66TH ST	0 - 1/8 SW D31	30	
<b>BACCHUS PRESS INC</b>	1287 66TH ST	0 - 1/8 SW H34	32	
<b>BERKELEY MILL &amp; FURNITURE</b>	1028 MURRAY ST	0 - 1/8 N I38	38	
<b>BERKELEY MILL AND FURNITURE</b>	1034 MURRAY ST	0 - 1/8 N I40	37	
<b>TABS TOMMOROW</b>	1050 MURRAY ST	1/8 - 1/4N J41	37	
<b>DNA PLANT TECHNOLOGY</b>	6701 SAN PABLO AVE	1/8 - 1/4E K46	41	

## EXECUTIVE SUMMARY

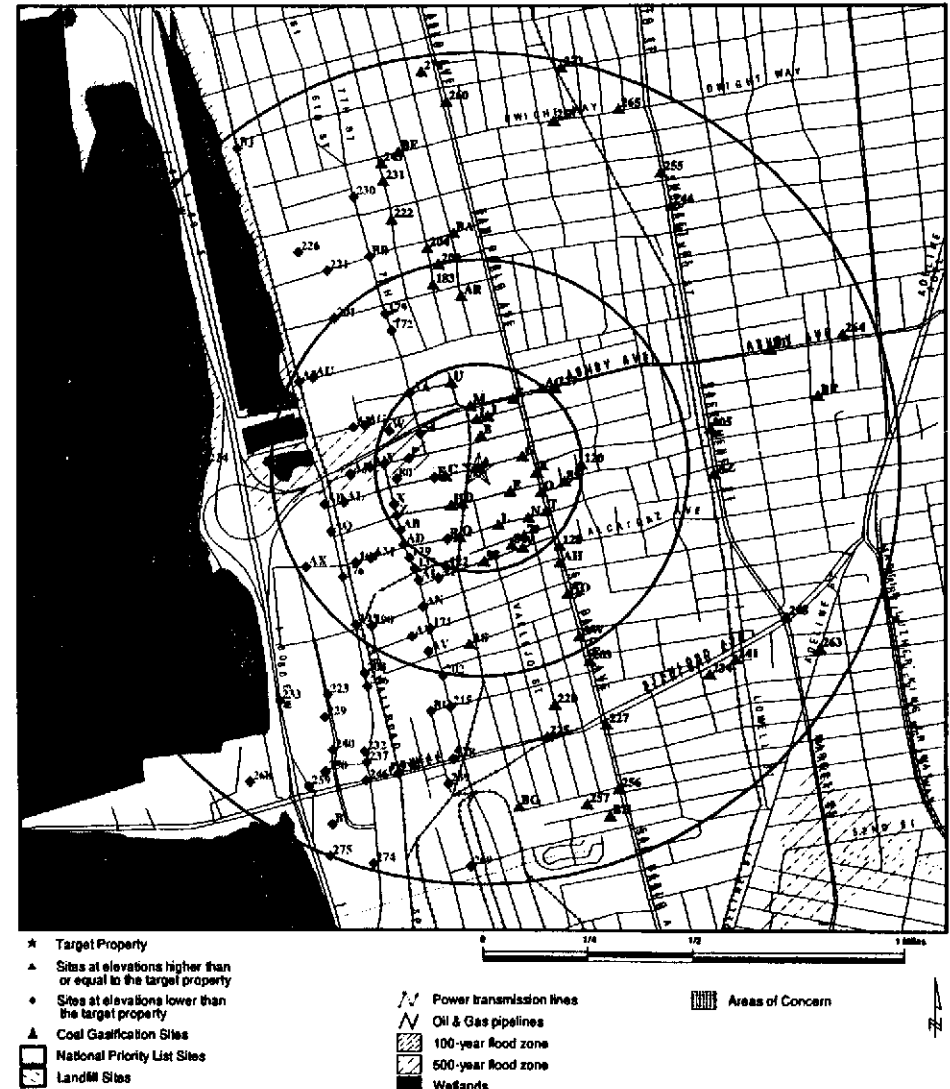
Equal/Higher Elevation	Address	Dist / Dir	Map ID	Page
<b>OLIVER LOFTS</b>	1200 65TH ST	1/8 - 1/4SSE L48	42	
<b>OLIVER RUBBER COMPANY</b>	1200 65TH ST	1/8 - 1/4SSE L49	47	
<b>WEATHERFORD BMW</b>	735 ASHBY AVE	1/8 - 1/4N A81	49	
<b>JOHN NADY</b>	1137-1167 65TH ST	1/8 - 1/4SE N58	54	
<b>LIQUID SUGARS INC</b>	1274 65TH ST	1/8 - 1/4SSW Q59	55	
<b>1X EDWIN V WARREN TRUST</b>	1280 65TH STREET	1/8 - 1/4SSW Q60	56	
<b>AUTUMN PRESS</b>	1280 65TH ST	1/8 - 1/4SSW Q61	56	
<b>QUALITY TUNE UP #36</b>	6598 SAN PABLO AVENUE	1/8 - 1/4ESE Q63	59	
<b>OAKLAND DIESEL DISTRIBUTORS IN</b>	1289 65TH	1/8 - 1/4SSW Q64	59	
<b>RINEHART OIL COMPANY</b>	840 ASHBY AVE.	1/8 - 1/4NNE S68	62	
<b>DOROTHY WARBURTON</b>	6549 SAN PABLO AVE	1/8 - 1/4ESE T75	67	
<b>MYERS CONTAINER CORP</b>	6549 SAN PABLO AVE	1/8 - 1/4ESE T76	68	
<b>WAREHAM PROPERTY GROUP</b>	999 ANTHONY	1/8 - 1/4NNW U88	79	
<b>WAREHAM PROP</b>	999 ANTHONY ST	1/8 - 1/4NNW U88	81	
<b>PRAXAIR</b>	1171 OCEAN AVE	1/8 - 1/4SSE V89	81	
<b>ALTAIR GASSES &amp; EQUIPMENT INC.</b>	1171 OCEAN AVE	1/8 - 1/4SSE V91	84	
<b>EMERYVILLE REDEVELOPMENT AGENC</b>	1265-1269 OCEAN AVENUE	1/8 - 1/4S 98	91	
<b>UNION OIL CO, CALIF.</b>	901 ASHBY AVE	1/8 - 1/4NE AC112	100	
<b>TOSCO CORPORATION SSM31305</b>	901 ASHBY AVE	1/8 - 1/4NE AC113	104	
<b>7 ELEVEN STORE 24302</b>	901 ASHBY AVE	1/8 - 1/4NE AC115	105	
Lower Elevation	Address	Dist / Dir	Map ID	Page
<b>AALBORG CISERV SAN FRANCISCO</b>	1315 67TH STREET	0 - 1/8 WSW F29	30	
<b>BASIC LIVING PRODUCTS</b>	1321 67TH STREET	0 - 1/8 WSW F36	33	
<b>CONVERSION TECHNIQUES</b>	1309 66TH ST	1/8 - 1/4SW H44	39	
<b>EAST BAY STEEL PRODUCTS</b>	900 MURRAY ST	1/8 - 1/4WNW S4	53	
<b>PRINT MIT PRESS</b>	830 FOLGER AVE	1/8 - 1/4W P62	58	
<b>OAKLAND DIESEL DISTRIBUTORS IN</b>	1301 65TH STREET	1/8 - 1/4SSW R87	60	
<b>PEETS COFFEE AND TEA</b>	1310 65TH ST	1/8 - 1/4SSW R72	85	
<b>KLEINEN CO. INC</b>	1414 WALLACE AVENUE	1/8 - 1/4WSW X94	85	
<b>ROLLER PRESS INC</b>	6647 HOLLIS ST	1/8 - 1/4WSW X97	90	
<b>UNITTECH AUTO SERVICE</b>	753 FOLGER AVE	1/8 - 1/4W Y100	92	
<b>HILLHOUSE CONSTRUCTION</b>	1401 66TH ST	1/8 - 1/4WSW Z101	93	
<b>ELLIS PARTNER</b>	6589 HOLLIS ST	1/8 - 1/4WSW Z102	93	
<b>WAREHAM DEVELOPMENT</b>	2929 7TH ST	1/8 - 1/4NW AA104	94	
<b>ROCHE DIAGNOSTICS</b>	2929 7TH ST	1/8 - 1/4NW AA106	95	
<b>PIC GROUP</b>	2929 7TH ST STE 130	1/8 - 1/4NW AA107	96	
<b>TIRE AND ALIGNMENT CENTER</b>	751 FOLGER	1/8 - 1/4W Y108	98	
<b>B E P EMERYVILLE TECH L L C</b>	6529 HOLLIS ST	1/8 - 1/4SW AB109	97	
<b>TULIP PUBLISHING &amp; GRAPHICS IN</b>	2920 7TH STREET	1/8 - 1/4NW AA110	99	
<b>TAYLOR &amp; NG</b>	2919 7TH STREET	1/8 - 1/4NW AA111	100	
<b>HOWLETT WORKS</b>	746 FOLGER AVE	1/8 - 1/4W Y121	109	

## EXECUTIVE SUMMARY

Due to poor or inadequate address information, the following sites were not mapped:

Site Name	Database(s)
OLIVER RUBBER COMPANY	LUST, FTTS
SHELL MOUND STREET	Cal-Sites, Cortese, DEED
IKEA (FORMER BARBARY COAST)	Cal-Sites, DEED
63RD STREET TRUNK SEWER PROJECT	Cal-Sites
OROVILLE TEXACO	Notify 65, LUST, Cortese
3455 ETTIE STREET	HAZNET, CHMIRS
BERKELEY BUSINESS CENTER	LUST, Cortese
ELECTRO COATINGS INC	LUST, Cortese
DAYS INN HOTEL	Cortese, LOS ANGELES CO. HMS
GOLDSMITH LATHROP	LUST, Cortese
EMERY BAY MARKETPLACE	LUST, Cortese
SOUTHERN PACIFIC RAILWAY-EMERYVILL	CERCLIS
IDEAL PAINT CO., INC	LUST, UST
1081 85 EASTSHORE HIGHWAY	LUST
SHELL	LUST
UNKNOWN	LUST
6601 BAY ST	LUST
8707 BAY ST	LUST
MARKET PLACE MARTIN COMPANY	LUST, CA SLIC
4300 EASTSHORE HWY	LUST
6050 HOLLIS ST ST	LUST
5813 15 SHELLMOUND ST	LUST
ANOTHER TREE EMERYVILLE PROJECT	LUST
UNKNOWN	LUST
2901 SAN PABLO AVE	LUST
O.C. JONES AND SONS (BACK YARD)	HIST UST
DELTA LINES	HIST UST
JUDSON STEEL CORPORATION	HIST UST
PIE NATIONWIDE, INC.	HIST UST
RYDER/PIE NATIONWIDE, INC.	HIST UST
METRIC MOTION	HAZNET
D&M AUTO BODY SHOP	HAZNET
STEVES AUTO CARE	HAZNET
TERRANOVA INDUSTRIES	HAZNET
EXXON CO USA #78465	HAZNET
CITY OF EMERYVILLE /PUBLICWORKS	HAZNET
CHIRON CORPORATION	RCRIS-SQG, FINDS, HAZNET
CITY OF EMERYVILLE	HAZNET
CALTRANS POWELL ST PROJECT	HAZNET
MYERS CONTAINER CORP	HAZNET
EQUILON ENTERPRISES LLC	HAZNET
UC BERKELEY MARCHANT BLDG	HAZNET
UC BERKELEY-MARCHANT	HAZNET
DTSC/SAN LEANDRO PLUME	HAZNET
CALTRANS BERKELEY	RCRIS-SQG, FINDS
UNKNOWN	CA SLIC

OVERVIEW MAP - 834561.1s - Geomatrix Consultants

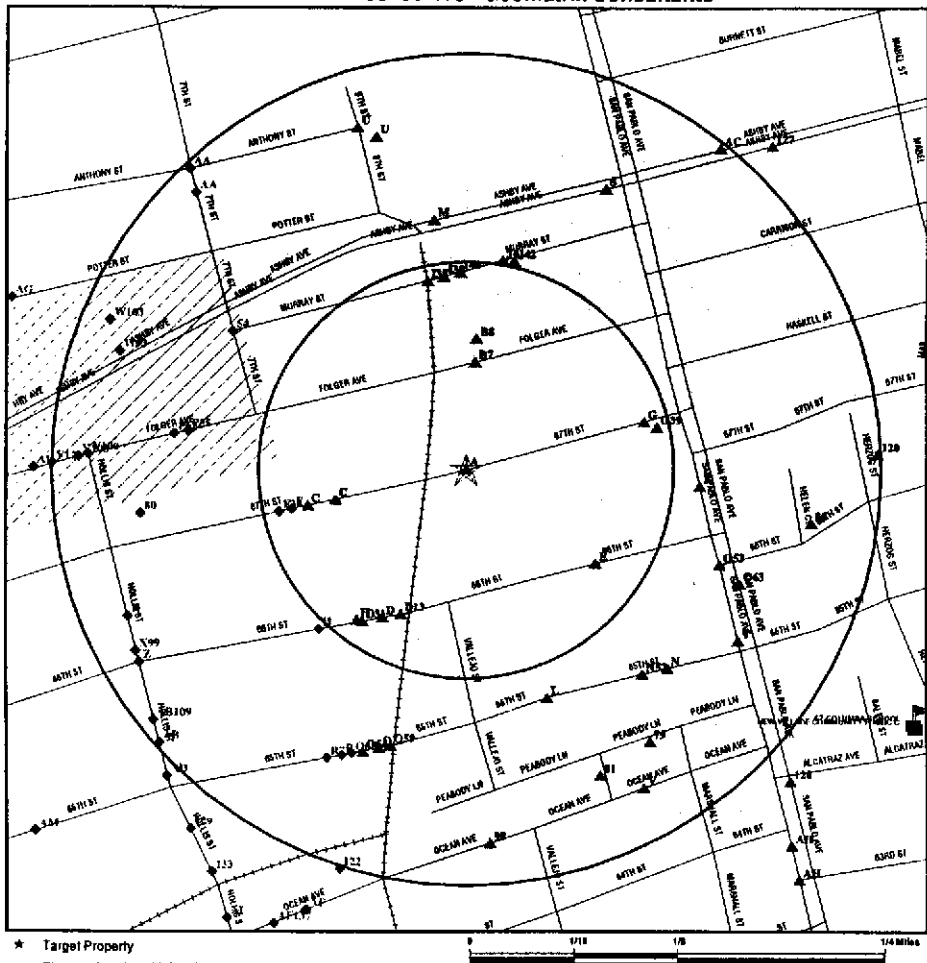


TC834561.1s EXECUTIVE SUMMARY 13

TARGET PROPERTY: 1249 87th Street  
 ADDRESS: 1249 87th Street  
 CITY/STATE/ZIP: Emeryville CA 94608  
 LAT/LONG: 37.8496 / 122.2885

CUSTOMER: Geomatrix Consultants  
 CONTACT: Caryn Kelly  
 INQUIRY #: 834561.1s  
 DATE: August 21, 2002 11:50 am

DETAIL MAP - 834561.1s - Geomatrix Consultants



- \* Target Property
- ▲ Sites at elevations higher than or equal to the target property
- Sites at elevations lower than the target property
- ▲ Coal Gasification Sites
- ⊕ Sensitive Receptors
- ⊖ National Priority List Sites
- ⊖ Landfill Sites

- ⚡ Power transmission lines
- ⚡ Oil & Gas pipelines
- 🌊 100-year flood zone
- 🌊 500-year flood zone
- 🏠 Areas of Concern

TARGET PROPERTY: 1249 67th Street  
 ADDRESS: 1249 67th Street  
 CITY/STATE/ZIP: Emeryville CA 94608  
 LAT/LONG: 37.8496 / 122.2885

CUSTOMER: Geomatrix Consultants  
 CONTACT: Caryn Kelly  
 INQUIRY #: 834561.1s  
 DATE: August 21, 2002 11:52 am

MAP FINDINGS SUMMARY

Database	Target Property	Search Distance (Miles)	< 1/8	1/8 - 1/4	1/4 - 1/2	1/2 - 1	> 1	Total Plotted
<b>FEDERAL ASTM STANDARD</b>								
NPL		1.000	0	0	0	0	NR	0
Proposed NPL		1.000	0	0	0	0	NR	0
CERCLIS		0.500	0	0	0	NR	NR	0
CERC-NFRAP		0.250	0	1	NR	NR	NR	1
CORRACTS		1.000	0	0	0	0	NR	0
RCRIS-TSD		0.500	0	0	0	NR	NR	0
RCRIS Lg. Quan. Gen.		0.250	1	2	NR	NR	NR	3
RCRIS Sm. Quan. Gen.		0.250	4	11	NR	NR	NR	15
ERNS		TP	NR	NR	NR	NR	NR	0
<b>STATE ASTM STANDARD</b>								
AWP		1.000	0	1	0	0	NR	1
Cal-Sites		1.000	0	2	5	13	NR	20
CHMIRS		1.000	1	1	0	14	NR	16
Cortese	X	1.000	2	13	36	47	NR	98
Notify 65		1.000	0	1	0	4	NR	5
Toxic Pits		1.000	0	0	0	0	NR	0
State Landfill		0.500	0	0	0	NR	NR	0
WMUDS/SWAT		0.500	0	0	0	NR	NR	0
LUST		0.500	10	18	51	NR	NR	79
CA Bond Exp. Plan		1.000	0	0	0	1	NR	1
UST		0.250	6	8	NR	NR	NR	14
CA FID UST	X	0.250	1	10	NR	NR	NR	11
HIST UST	X	0.250	3	7	NR	NR	NR	10
<b>FEDERAL ASTM SUPPLEMENTAL</b>								
CONSENT		1.000	0	0	0	0	NR	0
RDD		1.000	0	0	0	0	NR	0
Delisted NPL		1.000	0	0	0	0	NR	0
FINDS	X	TP	NR	NR	NR	NR	NR	0
HMIRS		TP	NR	NR	NR	NR	NR	0
MLTS		TP	NR	NR	NR	NR	NR	0
MINES		0.250	0	0	NR	NR	NR	0
NPL Liens		TP	NR	NR	NR	NR	NR	0
PADS		TP	NR	NR	NR	NR	NR	0
RAATS		TP	NR	NR	NR	NR	NR	0
TRIS		TP	NR	NR	NR	NR	NR	0
TSCA		TP	NR	NR	NR	NR	NR	0
SSTS		TP	NR	NR	NR	NR	NR	0
FITS		TP	NR	NR	NR	NR	NR	0
<b>STATE OR LOCAL ASTM SUPPLEMENTAL</b>								
AST		TP	NR	NR	NR	NR	NR	0

### MAP FINDINGS SUMMARY

Database	Target Property	Search Distance (Miles)	< 1/8	1/8 - 1/4	1/4 - 1/2	1/2 - 1	> 1	Total Plotted
CLEANERS		0.250	0	0	NR	NR	NR	0
CA WDS		TP	NR	NR	NR	NR	NR	0
DEED		TP	NR	NR	NR	NR	NR	0
CA SLIC		0.500	1	6	11	NR	NR	18
HAZNET	X	0.250	14	40	NR	NR	NR	54

#### EDR PROPRIETARY HISTORICAL DATABASES

Coal Gas		1.000	0	0	0	0	NR	0
----------	--	-------	---	---	---	---	----	---

TP = Target Property

NR = Not Requested at this Search Distance

\* Sites may be listed in more than one database

### MAP FINDINGS

Map ID  
Direction  
Distance  
Distance (ft.)  
Elevation

Site

Database(s)

EDR ID Number  
EPA ID Number

Coal Gas Site Search: No site was found in a search of Real Property Scan's ENVIRONHAZ database.

**A1** **FABCO** **Cortese** **1001266216**  
**Target** **1249 87TH ST**  
**Property** **OAKLAND, CA 94662** **N/A**

Site 1 of 6 in cluster A

**CORTESE:**  
 Reg Id: 01-0608  
 Region: CORTESE  
 Reg By: Leaking Underground Storage Tanks  
  
 Reg Id: 3046  
 Region: CORTESE  
 Reg By: Leaking Underground Storage Tanks

**A2** **FABCO DIVISION** **HAZNET** **1000175745**  
**Target** **1249 067TH ST** **CA FID UST** **N/A**  
**Property** **OAKLAND, CA 94608** **HIST UST**

Site 2 of 6 in cluster A

**HAZNET:**  
 Geopid: CAL000124120  
 Tepaid: CAL000027741  
 Gen County: 1  
 Tsd County: 5  
 Tons: 1.8858  
 Category: Asbestos-containing waste  
 Disposal Method: Disposal, Land Fill  
 Contact: FABCO AUTOMOTIVE CORP.  
 Telephone: (510) 586-2700  
 Mailing Address: P.O. BOX 6278  
 OAKLAND, CA 94662  
 County: 1

**FID:**  
 Facility ID: 01002087 **Regulate ID: 00003673**  
 Reg By: Inactive Underground Storage Tank Location  
 Cortese Code: Not reported **SIC Code: Not reported**  
 Status: Inactive **Facility Tel: (415) 858-7070**  
 Mail To: Not reported  
 P O BOX  
 OAKLAND, CA 94608  
 Contact: Not reported **Contact Tel: Not reported**  
 DUNS No: Not reported **NPDES No: Not reported**  
 Creation: 10/22/93 **Modified: 00/00/00**  
 EPA ID: Not reported  
 Comments: Not reported

**UST HIST:**  
 Facility ID: 3673  
 Tank Num: 1 **Container Num: 2**  
 Tank Capacity: 0 **Year Installed: Not reported**  
 Tank Used for: WASTE  
 Type of Fuel: WASTE OIL **Tank Construction: Not reported**  
 Leak Detection: None  
 Contact Name: M. NIEMELA, GENERAL MANAGER **Telephone: (415) 858-7070**  
 Total Tanks: 2 **Region: STATE**



Map ID  
Direction  
Distance  
Distance (ft.)  
Elevation

MAP FINDINGS

Site Database(s) EDR ID Number  
EPA ID Number

FABCO DIVISION (Continued)

1000175745

Facility Type: 2 Other Type: MANUFACTURING PLANT  
Facility ID: 3673  
Tank Num: 2 Container Num: 1  
Tank Capacity: 1000 Year Installed: 1974  
Tank Used for: PRODUCT  
Type of Fuel: UNLEADED Tank Construction: Not reported  
Leak Detection: None  
Contact Name: M. NIEMELA, GENERAL MANAGER Telephone: (415) 658-7070  
Total Tanks: 2 Region: STATE  
Facility Type: 2 Other Type: MANUFACTURING PLANT

A3 FABCO AUTOMOTIVE CORPORATION FINDS 1004442858  
Target 1249 67TH STREET 060010113033  
Property OAKLAND, CA 94608

Site 3 of 5 in cluster A

FINDS:

Other Pertinent Environmental Activity Identified at Site:  
AIRS Facility System (AIRS/AFS)  
Facility Registry System (FRS)  
National Emissions Trends (NET)

A4 GEORG M MARTIN CO RCRIS-SQG 1000357155  
WSW 1250 67TH STREET FINDS CAD981457223  
< 1/8 EMERYVILLE, CA 94608  
9 ft.

Higher Site 4 of 6 in cluster A

RCRIS:

Owner: GEO M MARTIN CO INC  
(415) 555-1212  
EPA ID: CAD981457229  
Contact: ENVIRONMENTAL MANAGER  
(415) 652-2200

Classification: Small Quantity Generator  
Used Oil Recyc: No  
TSDF Activities: Not reported

Violation Status: No violations found

FINDS:

Other Pertinent Environmental Activity Identified at Site:  
Facility Registry System (FRS)  
National Emissions Trends (NET)  
National Toxics Inventory (NTI)  
Resource Conservation and Recovery Act Information system (RCRAINFO)  
Toxic Chemical Release Inventory System (TRIS)

A5 MARK HOPKINS HOTEL HAZNET 1001613994  
WSW 999 CALIFORNIA STREET LUST N/A  
< 1/8 , CA LUST  
9 ft. UST

Higher Site 5 of 6 in cluster A

Map ID  
Direction  
Distance  
Distance (ft.)  
Elevation

MAP FINDINGS

Site Database(s) EDR ID Number  
EPA ID Number

MARK HOPKINS HOTEL (Continued)

1001613994

State LUST:

Cross Street: Not reported  
Qty Leaked: Not reported  
Case Number: 01-0608  
Reg Board: San Francisco Bay Region  
Chemical: Misc. Motor Vehicle Fuels  
Lead Agency: Local Agency  
Local Agency: 01000  
Case Type: Soil only  
Status: Leak being confirmed  
County: Alameda  
Abate Method: Excavate and Dispose - remove contaminated soil and dispose in approved site

Review Date: 3/14/1988 Confirm Leak: 3/14/1988  
Workplan: Not reported Prelim Assess: Not reported  
Pollution Char: Not reported Remed Plan: Not reported  
Remed Action: Not reported Monitoring: Not reported  
Close Date: Not reported

Release Date: 3/14/1988  
Cleanup Fund Id: Not reported  
Discover Date: 3/14/1988  
Enforcement Dt: Not reported  
Enf Type: Not reported  
Enter Date: 3/14/1988  
Funding: Federal Funds  
Staff Initials: UNK  
How Discovered: Tank Closure  
How Stopped: Close Tank  
Interim: Yes  
Leak Cause: Structure Failure  
Leak Source: Tank  
MTBE Data: Not reported  
Max MTBE GW: Not reported  
MTBE Tested: Not Required to be Tested.  
Priority: Not reported  
Local Case #: 01-0608  
Beneficial: Not reported  
Staff: CTH  
GW Qualifies: Not reported  
Max MTBE Soil: Not reported  
Soil Qualifies: Not reported  
Hydr Basin #: Not reported  
Operator: Not reported  
Oversight Prgm: Local Oversight Program UST  
Oversight Prgm: LOP  
Review Date: 4/17/1990  
Stop Date: 3/14/1988  
Work Suspended N  
Responsible Party: BLANK RP  
RP Address: Not reported  
Global Id: T0800100561  
Org Name: Not reported  
Contact Person: Not reported  
MTBE Conc: 0  
Mibe Fuel: 0  
Water System Name: Not reported  
Well Name: Not reported

Map ID  
Direction  
Distance  
Distance (ft.)  
Elevation

MAP FINDINGS

Database(s)  
EDR ID Number  
EPA ID Number

MARK HOPKINS HOTEL (Continued)

1001613994

Distance To List: 5217.5023306853917480842879375  
Waste Discharge Global ID: Not reported  
Waste Disch Assigned Name: Not reported

HAZNET:

Gepaid: CAD981389398  
Tepaid: CAT080011059  
Gen County: 1  
Tsd County: Los Angeles  
Tons: 1.7467  
Category: Unspecified oil-containing waste  
Disposal Method: Disposal, Other  
Contact: TRUCK COMPONENTS INC  
Telephone: (815) 964-3301  
Mailing Address: 1249 67TH ST  
EMERYVILLE, CA 94608 - 1120  
County: 1

Gepaid: CAD981389398  
Tepaid: CAD04003556  
Gen County: 1  
Tsd County: Yolo  
Tons: 2.2184  
Category: Unspecified oil-containing waste  
Disposal Method: Transfer Station  
Contact: TRUCK COMPONENTS INC  
Telephone: (815) 964-3301  
Mailing Address: 1249 67TH ST  
EMERYVILLE, CA 94608 - 1120  
County: 1

Gepaid: CAD981389398  
Tepaid: CAD059494310  
Gen County: 1  
Tsd County: Santa Clara  
Tons: 1.3125  
Category: Other organic solids  
Disposal Method: Disposal, Other  
Contact: TRUCK COMPONENTS INC  
Telephone: (815) 964-3301  
Mailing Address: 1249 67TH ST  
EMERYVILLE, CA 94608 - 1120  
County: 1

Gepaid: CAD981389398  
Tepaid: CAD044003556  
Gen County: 1  
Tsd County: Yolo  
Tons: 1.5012  
Category: Unspecified oil-containing waste  
Disposal Method: Transfer Station  
Contact: TRUCK COMPONENTS INC  
Telephone: (815) 964-3301  
Mailing Address: 1249 67TH ST  
EMERYVILLE, CA 94608 - 1120  
County: 1

Map ID  
Direction  
Distance  
Distance (ft.)  
Elevation

MAP FINDINGS

Database(s)  
EDR ID Number  
EPA ID Number

MARK HOPKINS HOTEL (Continued)

1001613994

Gepaid: CAD981389398  
Tepaid: CAD083166728  
Gen County: 1  
Tsd County: Stanislaus  
Tons: 8.9863  
Category: Unspecified oil-containing waste  
Disposal Method: Recycler  
Contact: TRUCK COMPONENTS INC  
Telephone: (815) 964-3301  
Mailing Address: 1249 67TH ST  
EMERYVILLE, CA 94608 - 1120  
County: 1

The CA HAZNET database contains 4 additional records for this site.  
Please contact your EDR Account Executive for more information.

UST San Francisco County:

Facility ID:	350	Case Number:	Not reported
Tank ID:	Not reported	Tank Capacity:	Not reported
Manufacturer:	Not reported	Date Installed:	Not reported
Other Interior Lining:	Not reported	Close Date:	Not reported
Receive Date:	11/28/88 0:00:00		
Owner Name:	Not reported		
Certified Date:	Not reported		
Flag:	CLOSED		
Other Corrosion Protection:	Not reported		
Drop Tube:	Not reported	Dispenser:	Not reported
Striker Plate:	Not reported		
Contents A:	Not reported		
Contents B:	Not reported		
Contents C:	Not reported		
Mailing Name:	Not reported		
Mailing Address:	Not reported		
Other Substance:	Not reported		
Tank Construction Type:	Not reported		
Tank Material:	Not reported		
Interior Lining:	Not reported		
Corrosion Protection:	Not reported		
Spill Contamination Installed Date:	Not reported		
Overflow Prevention Installed Date:	Not reported		
Piping Type:	Not reported		
Piping Aboveground:	Not reported		
Piping Underground:	Not reported		
Piping Construction:	Not reported		
Piping Construction Aboveground:	Not reported		
Piping Construction Underground:	Not reported		
Piping Material:	Not reported		
Other Piping Material:	Not reported		
Piping Material Aboveground:	Not reported		
Piping Material Underground:	Not reported		
Pipe Leak Detection:	Not reported		
Estimated Last Date Used:	Not reported		
Estimated Quantity Remaining:	Not reported		
Inert Filling:	Not reported		
Jurisdiction:	Not reported		
Other Tank System:	Not reported		
Other Tank Leak Detection:	Not reported		

Map ID  
Direction  
Distance  
Distance (ft.)  
Elevation

MAP FINDINGS

Site Database(s) EDR ID Number  
EPA ID Number

MARK HOPKINS HOTEL (Continued)

1001613994

Other Pipe Leak Detection: Not reported  
Methanol Compatible: Not reported

A6  
WSW  
< 1/8  
8 ft.  
Higher

GEO M MARTIN CO  
1250 67TH STREET  
EMERYVILLE, CA 94608

HAZNET 8104574267  
N/A

Site 6 of 8 in cluster A

HAZNET:

Gepaid: CAD981457229  
Tepaid: CAD059494310  
Gen County: 1  
Tsd County: Santa Clara  
Tons: .9173  
Category: Unspecified solvent mixture Waste  
Disposal Method: Disposal, Other  
Contact: MERRIL D MARTIN  
Telephone: (415) 652-2200  
Mailing Address: 1250 67TH ST  
EMERYVILLE, CA 94608 - 1121

County 1

Gepaid: CAD981457229  
Tepaid: CAD083166728  
Gen County: 1  
Tsd County: Stanislaus  
Tons: 4.3785  
Category: Unspecified oil-containing waste  
Disposal Method: Recycler  
Contact: MERRIL D MARTIN  
Telephone: (415) 652-2200  
Mailing Address: 1250 67TH ST  
EMERYVILLE, CA 94608 - 1121

County 1

Gepaid: CAD981457229  
Tepaid: CAT080011059  
Gen County: 1  
Tsd County: Los Angeles  
Tons: .0000  
Category: Off-specification, aged, or surplus organics  
Disposal Method: Recycler  
Contact: MERRIL D MARTIN  
Telephone: (415) 652-2200  
Mailing Address: 1250 67TH ST  
EMERYVILLE, CA 94608 - 1121

County 1

Gepaid: CAD981457229  
Tepaid: CAD000088252  
Gen County: 1  
Tsd County: Los Angeles  
Tons: .2293  
Category: Paint sludge  
Disposal Method: Transfer Station  
Contact: MERRIL D MARTIN  
Telephone: (415) 652-2200  
Mailing Address: 1250 67TH ST  
EMERYVILLE, CA 94608 - 1121

Map ID  
Direction  
Distance  
Distance (ft.)  
Elevation

MAP FINDINGS

Site Database(s) EDR ID Number  
EPA ID Number

GEO M MARTIN CO (Continued)

8104574267

County 1  
Gepaid: CAD981457229  
Tepaid: CAD000088252  
Gen County: 1  
Tsd County: Los Angeles  
Tons: .2293  
Category: Oxygenated solvents (acetone, butanol, ethyl acetate, etc.)  
Disposal Method: Transfer Station  
Contact: MERRIL D MARTIN  
Telephone: (415) 652-2200  
Mailing Address: 1250 67TH ST  
EMERYVILLE, CA 94608 - 1121  
County 1

The CA HAZNET database contains 22 additional records for this site.  
Please contact your EDR Account Executive for more information.

B7  
North  
< 1/8  
341 ft.  
Higher

MORAN MOTORSPORT  
1019 FOLGER ST  
BERKELEY, CA 94702

HAZNET 8104575400  
N/A

Site 1 of 2 in cluster B

HAZNET:

Gepaid: CAL000007900  
Tepaid: CAD009452857  
Gen County: 1  
Tsd County: San Mateo  
Tons: .6871  
Category: Unspecified organic liquid mixture  
Disposal Method: Recycler  
Contact: STEPHEN MORAN  
Telephone: (510) 548-7171  
Mailing Address: 1019 FOLGER ST  
BERKELEY, CA 94702  
County 1

Gepaid: CAL000007900  
Tepaid: CAD009452857  
Gen County: 1  
Tsd County: San Mateo  
Tons: 0.6757  
Category: Unspecified organic liquid mixture  
Disposal Method: Recycler  
Contact: STEPHEN MORAN  
Telephone: (510) 548-7171  
Mailing Address: 1019 FOLGER ST  
BERKELEY, CA 94702  
County 1

Gepaid: CAL000007900  
Tepaid: CAD009452857  
Gen County: 1  
Tsd County: San Mateo  
Tons: .4170  
Category: Unspecified organic liquid mixture  
Disposal Method: Recycler  
Contact: STEPHEN MORAN  
Telephone: (510) 548-7171

Map ID  
Direction  
Distance  
Distance (ft.)  
Elevation

MAP FINDINGS

Database(s)  
EDR ID Number  
EPA ID Number

MORAN MOTORSPORT (Continued)

8104575400

Mailing Address: 1019 FOLGER ST  
BERKELEY, CA 94702  
County: 1  
Gepaid: CAL000007900  
Tepaid: CAD093459485  
Gen County: 1  
Tsd County: Fresno  
Tons: .0208  
Category: Unspecified solvent mixture Waste  
Disposal Method: Transfer Station  
Contact: STEPHEN MORAN  
Telephone: (510) 548-7171  
Mailing Address: 1019 FOLGER ST  
BERKELEY, CA 94702  
County: 1  
Gepaid: CAL000007900  
Tepaid: CAD009452857  
Gen County: 1  
Tsd County: San Mateo  
Tons: .7922  
Category: Unspecified organic liquid mixture  
Disposal Method: Recycler  
Contact: STEPHEN MORAN  
Telephone: (510) 548-7171  
Mailing Address: 1019 FOLGER ST  
BERKELEY, CA 94702  
County: 1

The CA HAZNET database contains 4 additional records for this site.  
Please contact your EDR Account Executive for more information.

B8  
North  
< 1/8  
415 ft.  
Higher

TABS TOMORROW  
1041A FOLGER AVE  
BERKELEY, CA 94710  
Site 2 of 2 in cluster B

HAZNET 8100946153  
N/A

HAZNET:  
Gepaid: CAL000112303  
Tepaid: CAD070148432  
Gen County: 1  
Tsd County: 1  
Tons: .1459  
Category: Photochemicals/photoprocessing waste  
Disposal Method: Treatment, Incineration  
Contact: STEVE BERGER  
Telephone: (510) 841-0775  
Mailing Address: 1041A FOLGER AVE  
BERKELEY, CA 94710 - 2819  
County: 1

Map ID  
Direction  
Distance  
Distance (ft.)  
Elevation

MAP FINDINGS

Database(s)  
EDR ID Number  
EPA ID Number

TABS TOMORROW (Continued)

8100946153

Gepaid: CAL000112303  
Tepaid: CAD000064517  
Gen County: 1  
Tsd County: Sacramento  
Tons: .2502  
Category: Photochemicals/photoprocessing waste  
Disposal Method: Transfer Station  
Contact: STEVE BERGER  
Telephone: (510) 841-0775  
Mailing Address: 1041A FOLGER AVE  
BERKELEY, CA 94710 - 2819  
County: 1  
Gepaid: CAL000112303  
Tepaid: CAD070148432  
Gen County: 1  
Tsd County: 1  
Tons: .1251  
Category:  
Disposal Method: Not reported  
Contact: STEVE BERGER  
Telephone: (510) 841-0775  
Mailing Address: 1041A FOLGER AVE  
BERKELEY, CA 94710 - 2819  
County: 1  
Gepaid: CAL000112303  
Tepaid: CAD000064517  
Gen County: 1  
Tsd County: Sacramento  
Tons: .4378  
Category: Photochemicals/photoprocessing waste  
Disposal Method: Transfer Station  
Contact: STEVE BERGER  
Telephone: (510) 841-0775  
Mailing Address: 1041A FOLGER AVE  
BERKELEY, CA 94710 - 2819  
County: 1  
Gepaid: CAL000112303  
Tepaid: CAD070148432  
Gen County: 1  
Tsd County: 1  
Tons: .0834  
Category: Photochemicals/photoprocessing waste  
Disposal Method: Not reported  
Contact: STEVE BERGER  
Telephone: (510) 841-0775  
Mailing Address: 1041A FOLGER AVE  
BERKELEY, CA 94710 - 2819  
County: 1

The CA HAZNET database contains 4 additional records for this site.  
Please contact your EDR Account Executive for more information.

C9  
WSW  
< 1/8  
426 ft.  
Higher

AALBORG CISERV SAN FRANCISCO  
1295 87TH ST  
EMERYVILLE, CA 94808  
Site 1 of 11 in cluster C

RCRIS-SQG 1000857120  
FINOS CA0000047274

Map ID  
Direction  
Distance  
Distance (ft.)  
Elevation

MAP FINDINGS

Site Database(s) EDR ID Number  
EPA ID Number

AALBORG CISERV SAN FRANCISCO (Continued)

1000857120

RCRIS:

Owner: AALBORG CISERV SAN FRANCISCO  
(510) 655-7377  
EPA ID: CA0000047274  
Contact: ROBERT MCCLAREN  
(510) 655-7377

Classification: Small Quantity Generator  
Used Oil Recyc: No  
TSD Activities: Not reported  
Violation Status: No violations found

FINDS:

Other Pertinent Environmental Activity Identified at Site:  
Facility Registry System (FRS)  
Resource Conservation and Recovery Act Information system (RCRAINFO)

C10 PRIVATE RESIDENCE  
WSW 1165 CABILLO STREET  
< 1/8 , CA  
428 ft. Higher Site 2 of 11 in cluster C

LUST U003713265  
UST N/A

State LUST:

Cross Street: Not reported  
Qty Leaked: Not reported  
Case Number: 01-0726  
Reg Board: San Francisco Bay Region  
Chemical: Diesel  
Lead Agency: Local Agency  
Local Agency: 01000  
Case Type: Soil only  
Status: Signed off, remedial action completed or deemed unnecessary  
County: Alameda  
Abate Method: Excavate and Dispose - remove contaminated soil and dispose in approved site  
Review Date: Not reported  
Workplan: Not reported  
Pollution Char: Not reported  
Remed Action: Not reported  
Close Date: 10/6/1994  
Release Date: 2/24/1993  
Cleanup Fund Id: Not reported  
Discover Date: 2/24/1993  
Enforcement Dt: Not reported  
Enf Type: Not reported  
Enter Date: 4/27/1993  
Funding: Federal Funds  
Staff Initials: UNK  
How Discovered: Tank Closure  
How Stopped: Close Tank  
Interim: Yes  
Leak Cause: Corrosion  
Leak Source: Tank  
MTBE Date: Not reported  
Max MTBE GW: Not reported  
MTBE Tested: Not Required to be Tested.

Confirm Leak: Not reported  
Prelim Assess: Not reported  
Remed Plan: Not reported  
Monitoring: Not reported

Map ID  
Direction  
Distance  
Distance (ft.)  
Elevation

MAP FINDINGS

Site Database(s) EDR ID Number  
EPA ID Number

PRIVATE RESIDENCE (Continued)

U003713265

Priority: Not reported  
Local Case #: 3932  
Beneficial: Not reported  
Staff: CTH  
GW Qualifies: Not reported  
Max MTBE Sol: Not reported  
Soil Qualifies: Not reported  
Hydr Basin #: Not reported  
Operator: Not reported  
Oversight Prgm: Local Oversight Program UST  
Oversight Prgm: LOP  
Review Date: 6/20/1995  
Stop Date: 12/14/1993  
Work Suspended: N  
Responsible Party: BLANK RP  
RP Address: Not reported  
Global Id: T0800100870  
Org Name: Not reported  
Contact Person: Not reported  
MTBE Conc: 0  
Mibe Fuel: 0  
Water System Name: Not reported  
Well Name: Not reported  
Distance To LUST: 6975.0184415524909948682683316  
Waste Discharge Global ID: Not reported  
Waste Disch Assigned Name: Not reported

LUST Region 2:

Region: 2  
Facility Id: 01-0726  
Entered Date: 04/27/1993  
Facility Status: Signed off, remedial action completed or deemed unnecessary  
Maximum Soil Concentration: 1800  
Maximum Groundwater Impact: 0  
County: Alameda  
Current Benzene: Not reported  
MTBE Detected in GW: No  
MTBE Detected in Soil: Not reported  
MTBE: 0  
MTBE Qualify: Not reported

UST San Francisco County:

Facility ID: 3932  
Tank ID: Not reported  
Manufacturer: Not reported  
Other Interior Lining: Not reported  
Receive Date: 3/23/00 0:00:00  
Owner Name: Not reported  
Certified Date: 10/4/00 0:00:00  
Flag: CLOSED  
Other Corrosion Protection: Not reported  
Drop Tube: Not reported  
Striker Plate: Not reported  
Contents A: Not reported  
Contents B: Not reported  
Contents C: Not reported  
Mailing Name: Not reported  
Mailing Address: Not reported  
Case Number: Not reported  
Tank Capacity: Not reported  
Date Installed: Not reported  
Close Date: 4/6/00 0:00:00  
Dispenser: Not reported

Map ID  
Direction  
Distance  
Distance (ft.)  
Elevation

MAP FINDINGS

Database(s)

EDR ID Number  
EPA ID Number

PRIVATE RESIDENCE (Continued)

U003713265

Other Substance:	Not reported	Not reported
Tank Construction Type:	Not reported	
Tank Material:	Not reported	
Interior Lining:	Not reported	
Corrosion Protection:	Not reported	
Spill Contamination Installed Date:	Not reported	
Overfill Prevention Installed Date:	Not reported	
Piping Type:	Not reported	
Piping Aboveground:	Not reported	
Piping Underground:	Not reported	
Piping Construction:	Not reported	
Piping Construction Aboveground:	Not reported	
Piping Construction Underground:	Not reported	
Piping Material:	Not reported	
Other Piping Material:	Not reported	
Piping Material Aboveground:	Not reported	
Piping Material Underground:	Not reported	
Pipe Leak Detection:	Not reported	
Estimated Last Date Used:	Not reported	
Estimated Quantity Remaining:	Not reported	
Inert Filling:	Not reported	
Jurisdiction:	Not reported	
Other Tank System:	Not reported	
Other Tank Leak Detection:	Not reported	
Other Pipe Leak Detection:	Not reported	
Methanol Compatible:	Not reported	

C11  
WSW  
< 1/8  
426 ft.  
Higher

COPPER AND BRASS SALES INC.  
1295 87TH ST  
EMERYVILLE, CA 94608

HIST UST

U001599265  
N/A

Site 3 of 11 in cluster C

UST HIST:

Facility ID:	53963	Container Num:	2000
Tank Num:	1	Year Installed:	1974
Tank Capacity:	2000		
Tank Used for:	PRODUCT	Tank Construction:	3/16 inches
Type of Fuel:	DIESEL		
Leak Detection:	None	Telephone:	(415) 858-7212
Contact Name:	LANCE E. HADSELL	Region:	STATE
Total Tanks:	1	Other Type:	METAL DIST.
Facility Type:	2		

C12  
WSW  
< 1/8  
426 ft.  
Higher

COPPER AND BRASS SALES INC.  
1295 87TH BT  
EMERYVILLE, CA 94608

LUST  
CA FID UST

S101824419  
N/A

Site 4 of 11 in cluster C

LUST Alameda County:

Region : ALAMEDA  
Facility ID : R0000963

Map ID  
Direction  
Distance  
Distance (ft.)  
Elevation

MAP FINDINGS

Database(s)

EDR ID Number  
EPA ID Number

D13  
SSW  
< 1/8  
500 ft.  
Higher

LIQUID SUGARS INC  
1266 86TH ST  
EMERYVILLE, CA 94608

HAZNET  
CA SLIC

S102813608  
N/A

Site 1 of 7 in cluster D

HAZNET:

Genaid: CAL000058918  
Tepaid: CAT080011059  
Gen County: 1  
Tsd County: Los Angeles  
Tons: .2293  
Category: Unspecified oil-containing waste  
Disposal Method: Recycler  
Contact: LIQUID SUGARS INC  
Telephone: (000) 000-0000  
Mailing Address: 1266 86TH ST  
EMERYVILLE, CA 94608 - 1117  
County: 1

Genaid: CAL000058918  
Tepaid: Not reported  
Gen County: 1  
Tsd County: 0  
Tons: .0000  
Category: Asbestos-containing waste  
Disposal Method: Not reported  
Contact: LIQUID SUGARS INC  
Telephone: (000) 000-0000  
Mailing Address: 1266 86TH ST  
EMERYVILLE, CA 94608 - 1117  
County: 1

Genaid: CAL000058918  
Tepaid: CAT080014079  
Gen County: 1  
Tsd County: 7  
Tons: .0875  
Category: Laboratory waste chemicals  
Disposal Method: Not reported  
Contact: LIQUID SUGARS INC  
Telephone: (000) 000-0000  
Mailing Address: 1266 86TH ST  
EMERYVILLE, CA 94608 - 1117  
County: 1

Genaid: CAL000058918  
Tepaid: CAT080011059  
Gen County: 1  
Tsd County: Los Angeles  
Tons: .1868  
Category: Unspecified oil-containing waste  
Disposal Method: Recycler  
Contact: LIQUID SUGARS INC  
Telephone: (000) 000-0000  
Mailing Address: 1266 86TH ST  
EMERYVILLE, CA 94608 - 1117  
County: 1

Map ID  
 Direction  
 Distance  
 Distance (ft.)  
 Elevation

MAP FINDINGS

LIQUID SUGARS INC (Continued)

EDR ID Number  
 EPA ID Number

Database(s)

8102813800

Gepaid: CAL000056918  
 Tspaid: CAT080011059  
 Gen County: 1  
 Tsd County: Los Angeles  
 Tons: .2502  
 Category: Hydrocarbon solvents (benzene, hexane, Stoddard, etc.)  
 Disposal Method: Recycler  
 Contact: LIQUID SUGARS INC  
 Telephone: (800) 000-0000  
 Mailing Address: 1266 66TH ST  
 EMERYVILLE, CA 94608 - 1117  
 County: 1

The CA HAZNET database contains 7 additional records for this site.  
 Please contact your EDR Account Executive for more information.

SLIC Region 2:

Facility ID: 01S0523  
 Region: 2  
 Facility Status: Active Not reported  
 Staff: BG Not reported  
 Last Site Update: 05/21/19  
 NPL Status: Not reported Discovery Date: Not reported  
 Case List: SLIC Imaged: No  
 Date Closed: Not reported Cost Recovery: YES  
 Abate Method: Not reported Substance: Not reported  
 Case Type: NT Sample Date: Not reported  
 Contamination: Not determined.  
 Lead: RWQCB  
 Contamination Level:  
 Number of Municipal Wells Contaminated by Site: 0  
 Number of Private Wells Contaminated by Site: 0  
 Soil Removal Action Taken/Needed: Not Determined  
 Soil Removal or Contaminant Action Started:  
 Soil Removal or Contaminant Action Completed:  
 On-Site Groundwater Extraction or Containment is Needed:  
 On-Site Groundwater Extraction or Containment Started:  
 Off-Site Groundwater Extraction or Containment is Needed:  
 Off-Site Groundwater Extraction or Containment Started:  
 Length of Contamination Plume (Feet): 0  
 Depth of Contamination Plume (Feet): 0  
 Wells Closed Due To Contamination of Site:  
 Date of Wells Closure:  
 Nearest Public or Private Drinking Water Well (Feet): 0  
 Under Jurisdiction of Lead Agency Date:  
 Latitude/Longitude: 0 / 0  
 Flow Rate: 0  
 Flow Date:  
 Percent of Contaminants Contained: 0  
 Contaminant Type: GW  
 EPA ID:  
 Stages of Site Investigation Process Initiated:  
 Begun Characterization: Not reported  
 Completed Characterization: Not reported  
 Begun Remediation: Not reported  
 Completed Remediation: Not reported  
 Submitted Remediation Plan: Not reported

Map ID  
 Direction  
 Distance  
 Distance (ft.)  
 Elevation

MAP FINDINGS

LIQUID SUGARS INC (Continued)

EDR ID Number  
 EPA ID Number

Database(s)

8102813800

Approved Remediation Plan: Not reported  
 Begun Final Remedial Action: Not reported  
 Completed Final Remedial Action: Not reported  
 Facility Desc: Processing corn syrup and sugar products.  
 Comment: PCE and TCE contaminations up to 11 and 0.65 ppm.

E14  
 SE  
 < 1/8  
 507 ft.  
 Higher

1164 66TH ST  
 OAKLAND, CA

LUST 8105483158  
 N/A

Site 1 of 3 in cluster E

LUST Alameda County:  
 Region: ALAMEDA  
 Facility ID: RO0000325

E15  
 SE  
 < 1/8  
 507 ft.  
 Higher

1164 66TH STREET  
 OAKLAND, CA 94608

CHMIRS 8100278802  
 N/A

Site 2 of 3 in cluster E

CHMIRS:  
 OES Control Number: 9100529 DOT ID: Not reported  
 DOT Hazard Class: Not Reported  
 Chemical Name: DIESEL FUEL  
 Extent of Release: Not reported  
 CAS Number: Not reported Quantity Released: 40  
 Environmental Contamination: Ground Property Use: Industrial, Utility  
 Incident Date: 17-JUN-91 Date Completed: 17-JUN-91  
 Time Completed: 845  
 Physical State Stored: Not reported  
 Physical State Released: Not reported  
 Release Unit: Gallons  
 Container Description: Not reported  
 Container Type: Veh. Fuel Tank  
 Container Material: Aluminum and Aluminum alloys  
 Level Of Container: Not reported  
 Container Capacity: 60  
 Container Capacity Units (code): 2  
 Extent Of Release (code): Not reported  
 Agency Id Number: 1075  
 Agency Incident Number: 9117091  
 OES Incident Number: 9100529  
 Time Notified: 814  
 Surrounding Area: 600  
 Estimated Temperature: Not reported  
 Property Management: Not reported  
 More Than Two Substances Involved?: Not reported  
 Special Studies 1: Not reported  
 Special Studies 2: Not reported  
 Special Studies 3: Not reported  
 Special Studies 4: Not reported  
 Special Studies 5: Not reported  
 Special Studies 6: Not reported  
 Responding Agency Personnel # Of Injuries: 0  
 Responding Agency Personnel # Of Fatalities: 0  
 Resp Agency Personnel # Of Decontaminated: 0

Map ID  
Direction  
Distance  
Distance (ft.)  
Elevation

MAP FINDINGS

Site Database(s) EDR ID Number  
EPA ID Number

(Continued)

8100278802

Others Number Of Decontaminated : 0  
Others Number Of Injuries : 0  
Others Number Of Fatalities : 0  
Vehicle Make/year : Not reported  
Vehicle License Number : Not reported  
Vehicle State : Not reported  
Vehicle Id Number : Not reported  
CA/DOT/PUC/ICC Number : Not reported  
Company Name : Not reported  
Reporting Officer Name/ID : DAVID FLETCHER  
Report Date : 17-JUN-91  
Comments : Yes  
Facility Telephone Number : 415 273-3856

E16 AA JOHNSON & SON  
SE 1164 86TH ST  
< 1/8 OAKLAND, CA 94608  
507 ft.  
Higher Site 3 of 3 In cluster E

LUST 8102423617  
N/A

State LUST:

Cross Street: Not reported  
Qty Leaked: Not reported  
Case Number: 01-1722  
Reg Board: San Francisco Bay Region  
Chemical: Gasoline  
Lead Agency: Local Agency  
Local Agency: 01000  
Case Type: Undefined  
Status: Preliminary site assessment underway  
County: Alameda  
Abate Method: Excavate and Dispose - remove contaminated soil and dispose in approved site, Excavate and Treat - remove contaminated soil and treat (includes spreading or land farming)

Review Date: 2/27/1998 Confirm Leak: 2/27/1998  
Workplan: 1/2/1965 Prelim Assess: 1/2/1965  
Pollution Char: Not reported Remed Plan: Not reported  
Remed Action: Not reported Monitoring: Not reported  
Close Date: Not reported  
Release Date: 11/11/1991  
Cleanup Fund Id: Not reported  
Discover Date: 9/18/1991  
Enforcement Dt: Not reported  
Emit Type: Not reported  
Enter Date: 8/22/1993  
Funding: Federal Funds  
Staff Initials: UNK  
How Discovered: Tank Closure  
How Stopped: Close Tank  
Interim: Yes  
Leak Cause: Unknown  
Leak Source: Unknown  
MTBE Date: Not reported  
Max MTBE GW: Not reported  
MTBE Tested: Site NOT Tested for MTBE. Includes Unknown and Not Analyzed.  
Priority: Not reported  
Local Case #: 4248  
Beneficial: Not reported  
Staff: CTH

Map ID  
Direction  
Distance  
Distance (ft.)  
Elevation

MAP FINDINGS

Site Database(s) EDR ID Number  
EPA ID Number

AA JOHNSON & SON (Continued)

8102423617

CW Qualifies : Not reported  
Max MTBE Soil : Not reported  
Soil Qualifies : Not reported  
Hydr Basin #: Not reported  
Operator : Not reported  
Oversight Prgm: Local Oversight Program UST  
Oversight Prgm: LOP  
Review Date : 7/17/1992  
Stop Date : 9/18/1991  
Work Suspended N  
Responsible Party: BLANK RP  
RP Address: Not reported  
Global Id: T0600101593  
Org Name: Not reported  
Contact Person: Not reported  
MTBE Conc: 0  
Mibe Fuel: 1  
Water System Name: Not reported  
Well Name: Not reported  
Distance To Lust: 6428.425334444550741453012071  
Waste Discharge Global ID: Not reported  
Waste Disch Assigned Name: Not reported

LUST Region 2:

Region: 2  
Facility Id: 01-1722  
Entered Date: 08/22/1993  
Facility Status: Preliminary site assessment underway  
Maximum Soil Concentration: 0  
Maximum Groundwater Impact: 0  
County: Alameda  
Current Benzene: Not reported  
MTBE Detected in GW: No  
MTBE Detected in Soil: Not reported  
MTBE: 0  
MTBE Quality: Not reported

C17 GEO M MARTIN COMPANY  
WSW 1306 87TH ST  
< 1/8 EMERYVILLE, CA 94608  
515 ft.  
Same Site 8 of 11 In cluster C

Cortese 8105023884  
N/A

CORTESE:

Reg Id: 01-2191  
Region: CORTESE  
Reg By: Leaking Underground Storage Tanks

C18 GEO M MARTIN COMPANY  
WSW 1306 87TH STREET  
< 1/8 EMERYVILLE, CA 94608  
515 ft.  
Same Site 8 of 11 In cluster C

HAZNET 8103827881  
N/A



Map ID  
Direction  
Distance  
Distance (ft.)  
Elevation

MAP FINDINGS

Database(s)

EDR ID Number  
EPA ID Number

1X GEO M MARTIN COMPANY (Continued)

S103527951

HAZNET:

Gepaid: CAC001074858  
Tepaid: CAD009468392  
Gen County: 1  
Tsd County: 7  
Tons: .3500  
Category: Other empty containers 30 gallons or more  
Disposal Method: Recycler  
Contact: CORPORATION  
Telephone: (800) 000-0000  
Mailing Address: 1250 67TH STREET  
EMERYVILLE, CA 94608

County 1

Gepaid: CAC001074858  
Tepaid: CAL000046571  
Gen County: 1  
Tsd County: Santa Clara  
Tons: 2.7105  
Category: Waste oil and mixed oil  
Disposal Method: Recycler  
Contact: CORPORATION  
Telephone: (800) 000-0000  
Mailing Address: 1250 67TH STREET  
EMERYVILLE, CA 94608  
County 1

C15  
WSW  
< 1/8  
515 ft.  
Same

GRANDO PUMP/DIV CHALLENGE MANUF  
1308 67TH STREET  
EMERYVILLE, CA 94608

HAZNET S103966523  
N/A

Site 7 of 11 in cluster C

HAZNET:

Gepaid: CAL000106743  
Tepaid: CAD000088252  
Gen County: 1  
Tsd County: Los Angeles  
Tons: .293  
Category: Oxygenated solvents (acetone, butanol, ethyl acetate, etc.)  
Disposal Method: Transfer Station  
Contact: ARTHUR SOUR & SONS  
Telephone: (318) 226-9332  
Mailing Address: 1308 67TH ST  
EMERYVILLE, CA 94608

County 1

Gepaid: CAL000106743  
Tepaid: NVD982358483  
Gen County: 1  
Tsd County: 99  
Tons: .0625  
Category: Unspecified oil-containing waste  
Disposal Method: Recycler  
Contact: ARTHUR SOUR & SONS  
Telephone: (318) 226-9332  
Mailing Address: 1308 67TH ST  
EMERYVILLE, CA 94608  
County 1

Map ID  
Direction  
Distance  
Distance (ft.)  
Elevation

MAP FINDINGS

Database(s)

EDR ID Number  
EPA ID Number

C20  
WSW  
< 1/8  
515 ft.  
Same

CHALLENGE MANUFACTURING CO.  
1308 67TH ST  
OAKLAND, CA 94608

H8ST LUST  
U001599280  
N/A

Site 8 of 11 in cluster C

UST HIST:

Facility ID: 54436  
Tank Num: 1  
Tank Capacity: 0  
Tank Used for: WASTE  
Type of Fuel: Not Reported  
Leak Detection: None  
Contact Name: BILL LINAFELTER  
Total Tanks: 2  
Facility Type: 2

Container Num: B  
Year Installed: Not reported

Tank Construction: Not reported

Telephone: (415) 652-8847  
Region: STATE  
Other Type: MANUFACTURING

Facility ID: 54436  
Tank Num: 2  
Tank Capacity: 250  
Tank Used for: WASTE  
Type of Fuel: Not Reported  
Leak Detection: Visual  
Contact Name: BILL LINAFELTER  
Total Tanks: 2  
Facility Type: 2

Container Num: A  
Year Installed: Not reported

Tank Construction: Not reported

Telephone: (415) 652-8847  
Region: STATE  
Other Type: MANUFACTURING

C21  
WSW  
< 1/8  
515 ft.  
Same

GEO M MARTIN COMPANY  
1308 67TH ST  
EMERYVILLE, CA 94608

LUST S102450700  
N/A

Site 9 of 11 in cluster C

State LUST:

Cross Street: Not reported  
Qty Leaked: Not reported  
Case Number: 01-2191  
Reg Board: San Francisco Bay Region  
Chemical: Diesel  
Lead Agency: Local Agency  
Local Agency: 01000  
Case Type: Soil only  
Status: Preliminary site assessment underway  
County: Alameda  
Review Date: 11/11/1996  
Workplan: 1/2/1995  
Pollution Char: Not reported  
Remed Action: Not reported  
Close Date: Not reported  
Release Date: 10/1/1996  
Cleanup Fund Id: Not reported  
Discover Date: 2/9/1996  
Enforcement Dt: Not reported  
Enf Type: Not reported  
Enter Date: 11/11/1996  
Funding: Federal Funds  
Staff Initials: UNK  
How Discovered: Tank Closure  
How Stopped: Remove Contents  
Interim: Not reported  
Leak Cause: Corrosion

Confirm Leak: 11/11/1996  
Prelim Assess: 1/2/1995  
Remed Plan: Not reported  
Monitoring: Not reported

Map ID  
Direction  
Distance  
Distance (ft.)  
Elevation Site

MAP FINDINGS

GEO M MARTIN COMPANY (Continued)

S102430709

Leak Source: Tank  
 MTBE Date: Not reported  
 Max MTBE GW: Not reported  
 MTBE Tested: Not Required to be Tested.  
 Priority: Not reported  
 Local Case #: 318  
 Beneficial: Not reported  
 Staff: CTH  
 GW Qualifies: Not reported  
 Max MTBE Soil: Not reported  
 Soil Qualifies: Not reported  
 Hydr Basin #: Not reported  
 Operator: Not reported  
 Oversight Prgm: Local Oversight Program UST  
 Oversight Prgm: LOP  
 Review Date: 12/31/1997  
 Stop Date: 8/20/1998  
 Work Suspended N  
 Responsible Party: BLANK RP  
 RP Address: Not reported  
 Global Id: T0600102013  
 Org Name: Not reported  
 Contact Person: Not reported  
 MTBE Conc: 0  
 Mtb Fuel: 0  
 Water System Name: Not reported  
 Well Name: Not reported  
 Distance To LUST: 7091.7493449303943084464031632  
 Waste Discharge Global ID: Not reported  
 Waste Disch Assigned Name: Not reported

LUST Region 2:

Region: 2  
 Facility Id: 01-2191  
 Entered Date: 11/11/1998  
 Facility Status: Preliminary site assessment underway  
 Maximum Soil Concentration: 3400  
 Maximum Groundwater Impact: 0  
 County: Alameda  
 Current Benzene: Not reported  
 MTBE Detected in GW: No  
 MTBE Detected in Soil: Not reported  
 MTBE: 0  
 MTBE Quality: Not reported

Database(s)  
EDR ID Number  
EPA ID Number

LUST S105483404  
N/A

C22  
WSW  
< 1/8  
515 ft.  
Same

1308 6TH ST  
EMERYVILLE, CA

Site 10 of 11 in cluster C

LUST Alameda County:  
 Region: ALAMEDA  
 Facility ID: R00000747

Map ID  
Direction  
Distance  
Distance (ft.)  
Elevation Site

MAP FINDINGS

C23  
WSW  
< 1/8  
515 ft.  
Same

GOLDEN GATE DRAYAGE  
175 DE HARO STREET  
. CA

Site 11 of 11 in cluster C

UST San Francisco County:

Facility ID: 318  
 Tank ID: Not reported  
 Manufacturer: Not reported  
 Other Interior Lining: Not reported  
 Receive Date: 10/25/88 0:00:00  
 Owner Name: Not reported  
 Certified Date: Not reported  
 Flag: CLOSED  
 Other Corrosion Protection: Not reported  
 Drop Tub: Not reported  
 Striker Plate: Not reported  
 Contents A: Not reported  
 Contents B: Not reported  
 Contents C: Not reported  
 Mailing Name: Not reported  
 Mailing Address: Not reported  
 Other Substance: Not reported  
 Tank Construction Type: Not reported  
 Tank Material: Not reported  
 Interior Lining: Not reported  
 Corrosion Protection: Not reported  
 Spill Contamination Installed Date: Not reported  
 Overfill Prevention Installed Date: Not reported  
 Piping Type: Not reported  
 Piping Aboveground: Not reported  
 Piping Underground: Not reported  
 Piping Construction: Not reported  
 Piping Construction Aboveground: Not reported  
 Piping Construction Underground: Not reported  
 Piping Material: Not reported  
 Other Piping Material: Not reported  
 Piping Material Aboveground: Not reported  
 Piping Material Underground: Not reported  
 Pipe Leak Detection: Not reported  
 Estimated Last Date Used: Not reported  
 Estimated Quantity Remaining: Not reported  
 Inert Filling: Not reported  
 Jurisdiction: Not reported  
 Other Tank System: Not reported  
 Other Tank Leak Detection: Not reported  
 Other Pipe Leak Detection: Not reported  
 Methanol Compatible: Not reported

Case Number: Not reported  
 Tank Capacity: Not reported  
 Date Installed: Not reported  
 Close Date: 11/18/88 0:00:00  
 Dispenser: Not reported

Database(s)  
EDR ID Number  
EPA ID Number

UST U003802272  
N/A

D24  
SSW  
< 1/8  
536 ft.  
Higher

CALAG PRODUCTS, INC.  
1275 80TH ST  
EMERYVILLE, CA 94608

Site 2 of 7 in cluster D

UST HIST:

Facility ID: 53253  
 Tank Num: 1  
 Tank Capacity: 2000  
 Tank Used for: PRODUCT

Container Num: 7  
 Year Installed: Not reported

HIST UST U001599256  
N/A

Map ID  
Direction  
Distance  
Distance (ft.)  
Elevation

MAP FINDINGS

Database(s)

EDR ID Number  
EPA ID Number

CALAG PRODUCTS, INC. (Continued)

U001599258

Type of Fuel: REGULAR  
Leak Detection: Stock Inventor  
Contact Name: R. MOONEY  
Total Tanks: 3  
Facility Type: 2

Tank Construction: 1/4 inches  
Telephone: (415) 420-7181  
Region: STATE  
Other Type: Not reported

Facility ID: 53253  
Tank Num: 2  
Tank Capacity: 10000  
Tank Used for: PRODUCT  
Type of Fuel: DIESEL  
Leak Detection: Stock Inventor  
Contact Name: R. MOONEY  
Total Tanks: 3  
Facility Type: 2

Container Num: 2  
Year Installed: Not reported

Tank Construction: 1/4 inches

Telephone: (415) 420-7181  
Region: STATE  
Other Type: Not reported

Facility ID: 53253  
Tank Num: 3  
Tank Capacity: 2000  
Tank Used for: PRODUCT  
Type of Fuel: REGULAR  
Leak Detection: Stock Inventor  
Contact Name: R. MOONEY  
Total Tanks: 3  
Facility Type: 2

Container Num: 3  
Year Installed: Not reported

Tank Construction: 1/4 inches

Telephone: (415) 420-7181  
Region: STATE  
Other Type: Not reported

D25  
SSW  
< 1/8  
536 ft.  
Higher

LIQUID SUGAR  
1275 86TH ST  
EMERYVILLE, CA 94808

LUST S101293468  
N/A

Site 3 of 7 in cluster D

State LUST:

Cross Street: Not reported  
Qty Leaked: Not reported  
Case Number: 01-0917  
Reg Board: San Francisco Bay Region  
Chemical: Diesel  
Lead Agency: Local Agency  
Local Agency: 01000  
Case Type: Other ground water affected  
Status: Signed off, remedial action completed or deemed unnecessary  
County: Alameda  
Abate Method: No Action Taken - no action has as yet been taken at the site  
Review Date: Not reported  
Workplan: 1/26/1991  
Pollution Char: Not reported  
Remed Action: Not reported  
Close Date: 9/7/2001  
Release Date: 1/25/1991  
Cleanup Fund Id: Not reported  
Discover Date: 1/25/1991  
Enforcement Dt: Not reported  
Enf Type: Not reported  
Enter Date: 2/19/1991  
Funding: Federal Funds  
Staff Initials: UNK  
How Discovered: Tank Closure  
How Stopped: Close Tank

Confirm Leak: Not reported  
Prelim Assess: 1/26/1991  
Remed Plan: Not reported  
Monitoring: Not reported

Map ID  
Direction  
Distance  
Distance (ft.)  
Elevation

MAP FINDINGS

Database(s)

EDR ID Number  
EPA ID Number

LIQUID SUGAR (Continued)

S101293468

Interim: No  
Leak Cause: Structure Failure  
Leak Source: Tank  
MTBE Date: 1/2/1985  
Max MTBE GW: 40  
MTBE Tested: MTBE Detected. Site tested for MTBE & MTBE detected  
Priority: Not reported  
Local Case #: 537  
Beneficial: Not reported  
Staff: CTH  
GW Qualifies: Not reported  
Max MTBE Sol: 1  
Soil Qualifies: <  
Hydr Basin #: Not reported  
Operator: Not reported  
Oversight Prgm: Local Oversight Program UST  
Oversight Prgm: LQP  
Review Date: 8/30/2001  
Stop Date: 1/25/1991  
Work Suspended N  
Responsible Party: BLANK RP  
RP Address: Not reported  
Global Id: T0800100842  
Org Name: Not reported  
Contact Person: Not reported  
MTBE Conc: 2  
Mibe Fuel: 0  
Water System Name: Not reported  
Well Name: Not reported  
Distance To Lust: 7127.4788841488501061886165724  
Waste Discharge Global ID: Not reported  
Waste Disch Assigned Name: Not reported

D26  
SSW  
< 1/8  
536 ft.  
Higher

THE DOW CHEMICAL COMPANY  
305 CRENSHAW BLVD  
, CA

UST U063802216  
N/A

Site 4 of 7 in cluster D

UST San Francisco County:

Facility ID: 537  
Tank ID: Not reported  
Manufacturer: Not reported  
Other Interior Lining: Not reported  
Receive Date: 3/18/86 0:00:00  
Owner Name: Not reported  
Certified Date: Not reported  
Flag: CLOSED  
Other Corrosion Protection: Not reported  
Drop Tube: Not reported  
Striker Plate: Not reported  
Contents A: Not reported  
Contents B: Not reported  
Contents C: Not reported  
Mailing Name: Not reported  
Mailing Address: Not reported  
Other Substance: Not reported  
Tank Construction Type: Not reported  
Tank Material: Not reported

Case Number: Not reported  
Tank Capacity: Not reported  
Date Installed: Not reported  
Close Date: Not reported  
Dispenser: Not reported

Map ID  
Direction  
Distance  
Distance (ft.)  
Elevation

MAP FINDINGS

Site Database(s) EDR ID Number  
EPA ID Number

THE DOW CHEMICAL COMPANY (Continued)

U003802216

Interior Lining: Not reported  
Corrosion Protection: Not reported  
Spill Contamination Installed Date: Not reported  
Overfill Prevention Installed Date: Not reported  
Piping Type: Not reported  
Piping Aboveground: Not reported  
Piping Underground: Not reported  
Piping Construction: Not reported  
Piping Construction Aboveground: Not reported  
Piping Construction Underground: Not reported  
Piping Material: Not reported  
Other Piping Material: Not reported  
Piping Material Aboveground: Not reported  
Piping Material Underground: Not reported  
Pipe Leak Detection: Not reported  
Estimated Last Date Used: Not reported  
Estimated Quantity Remaining: Not reported  
Inert Filling: Not reported  
Jurisdiction: Not reported  
Other Tank System: Not reported  
Other Tank Leak Detection: Not reported  
Other Pipe Leak Detection: Not reported  
Methanol Compatible: Not reported

UST TORRANCE:

Facility ID: 537  
Facility Status: Inactive

D27  
SSW  
< 1/8  
536 ft.  
Higher

1275 66TH ST  
EMERYVILLE, CA

LUST \$105482965  
N/A

Site 5 of 7 in cluster D

LUST Alameda County:  
Region: ALAMEDA  
Facility ID: RO0000011

D28  
SSW  
< 1/8  
545 ft.  
Higher

L.S.I LIQUID SUGARS INTERNATIONAL  
1277 66TH ST  
EMERYVILLE, CA 94608

HAZNET \$104572113  
N/A

Site 6 of 7 in cluster D

HAZNET:  
Gepaid: CAC002215281  
Tepaid: CAD982042475  
Gen County: 1  
Tsd County: Solano  
Tons: 16.858  
Category: Asbestos-containing waste  
Disposal Method: Disposal, Land Fill  
Contact: L.S.I LIQUID SUGARS INT'L  
Telephone: (510) 777-4711  
Mailing Address: 7801 EDGEWATER DR  
OAKLAND, CA 94621  
County: 1

Map ID  
Direction  
Distance  
Distance (ft.)  
Elevation

MAP FINDINGS

Site Database(s) EDR ID Number  
EPA ID Number

F29 AALBORG CISERV SAN FRANCISCO  
WSW 1315 67TH STREET  
< 1/8 EMERYVILLE, CA 90000  
568 ft.

HAZNET \$102813655  
N/A

Lower Site 1 of 3 in cluster F

HAZNET:  
Gepaid: CAL000056003  
Tepaid: NVT330010000  
Gen County: 1  
Tsd County: 99  
Tons: 1.2642  
Category: Unspecified oil-containing waste  
Disposal Method: Not reported  
Contact: Not reported  
Telephone: (800) 000-0000  
Mailing Address: 1315 67TH STREET  
EMERYVILLE, CA 90000  
County: 1

F30 AALBORG CISERV  
WSW 1315 67TH ST  
< 1/8 EMERYVILLE, CA 94608  
568 ft.

RCRIS-SQG 1000395771  
FNDS CAD883597261

Lower Site 2 of 3 in cluster F

RCRIS:  
Owner: CISERV SAN FRANCISCO  
(415) 555-1212  
EPA ID: CAD983597261  
Contact: ROBERT McLAREN  
(415) 855-7377

Classification: Small Quantity Generator  
Used Oil Recyc: No  
TSDF Activities: Not reported  
Violation Status: No violations found

FINDS:

Other Pertinent Environmental Activity Identified at Site:  
Facility Registry System (FRS)  
Resource Conservation and Recovery Act Information system (RCRAINFO)

D31 PRAXIS PRODUCT DESIGN INC  
SW 1285 66TH ST  
< 1/8 EMERYVILLE, CA 94608  
580 ft.  
Higher

HAZNET \$105083893  
N/A

Site 7 of 7 in cluster D

HAZNET:  
Gepaid: CAC001479712  
Tepaid: CAD982042475  
Gen County: 1  
Tsd County: Solano  
Tons: 18.5416  
Category: Asbestos-containing waste  
Disposal Method: Disposal, Land Fill  
Contact: PRAXIS PRODUCT DESIGN INC  
Telephone: (850) 345-1555

Map ID  
Direction  
Distance  
Distance (ft.)  
Elevation

MAP FINDINGS

Site Database(s) EDR ID Number  
EPA ID Number

PRAXIS PRODUCT DESIGN INC (Continued)

\$105083993

Mailing Address: 730 POLHEMUS RD  
SAN MATEO, CA 94402  
County 1

G32  
ENE  
< 1/8  
585 ft.  
Higher

ORIENTAL WAREHOUSE  
600 01ST STREET  
, CA

UST U003659349  
N/A

Site 1 of 3 in cluster G

UST San Francisco County:

Facility ID: 1694  
Tank ID: Not reported  
Manufacturer: Not reported  
Other Interior Lining: Not reported  
Receipt Date: 5/9/94 0:00:00  
Owner Name: Not reported  
Certified Date: Not reported  
Flag: CLOSED  
Other Corrosion Protection: Not reported  
Drop Tube: Not reported  
Striker Plate: Not reported  
Contents A: Not reported  
Contents B: Not reported  
Contents C: Not reported  
Mailing Name: Not reported  
Mailing Address: Not reported  
Other Substance: Not reported  
Tank Construction Type: Not reported  
Tank Material: Not reported  
Interior Lining: Not reported  
Corrosion Protection: Not reported  
Spill Contamination Installed Date: Not reported  
Overflow Prevention Installed Date: Not reported  
Piping Type: Not reported  
Piping Aboveground: Not reported  
Piping Underground: Not reported  
Piping Construction: Not reported  
Piping Construction Aboveground: Not reported  
Piping Construction Underground: Not reported  
Piping Material: Not reported  
Other Piping Material: Not reported  
Piping Material Aboveground: Not reported  
Piping Material Underground: Not reported  
Pipe Leak Detection: Not reported  
Estimated Last Date Used: Not reported  
Estimated Quantity Remaining: Not reported  
Inert Filling: Not reported  
Jurisdiction: Not reported  
Other Tank System: Not reported  
Other Tank Leak Detection: Not reported  
Other Pipe Leak Detection: Not reported  
Methanol Compatible: Not reported

Case Number: Not reported  
Tank Capacity: Not reported  
Date Installed: Not reported  
Close Date: 5/26/94 0:00:00  
Dispenser: Not reported

G33  
ENE  
< 1/8  
585 ft.  
Higher

ST. FRANCIS PIE SHOP  
1125 87TH ST  
EMERYVILLE, CA 94608

UST U003805073  
N/A

Site 2 of 3 in cluster G

Map ID  
Direction  
Distance  
Distance (ft.)  
Elevation

MAP FINDINGS

Site Database(s) EDR ID Number  
EPA ID Number

ST. FRANCIS PIE SHOP (Continued)

U003805073

State UST:  
Facility ID: 228  
Total Tanks: 1  
Region: STATE  
Local Agency: 1060

H34  
SW  
< 1/8  
585 ft.  
Higher

BACCHUS PRESS INC  
1287 86TH ST  
EMERYVILLE, CA 94608

HAZNET \$100930389  
N/A

Site 1 of 4 in cluster H

HAZNET:

Gepaid: CAL922484140  
Tepaid: CA0000084517  
Gen County: 1  
Tad County: Sacramento  
Tons: .0000  
Category: Photochemicals/photoprocessing waste  
Disposal Method: Transfer Station  
Contact: MANSOOR ASSADI  
Telephone: (510) 482-5373  
Mailing Address: 1287 86TH ST  
EMERYVILLE, CA 94608 - 1116  
County 1  
Gepaid: CAL922484140  
Tepaid: CA0000084517  
Gen County: 1  
Tad County: Sacramento  
Tons: .0834  
Category: Photochemicals/photoprocessing waste  
Disposal Method: Transfer Station  
Contact: MANSOOR ASSADI  
Telephone: (510) 482-5373  
Mailing Address: 1287 86TH ST  
EMERYVILLE, CA 94608 - 1116  
County 1  
Gepaid: CAL922484140  
Tepaid: CAD003963592  
Gen County: 1  
Tad County: Santa Clara  
Tons: .0834  
Category: Photochemicals/photoprocessing waste  
Disposal Method: Recycler  
Contact: MANSOOR ASSADI  
Telephone: (510) 482-5373  
Mailing Address: 1287 86TH ST  
EMERYVILLE, CA 94608 - 1116  
County 1

Map ID  
Direction  
Distance  
Distance (ft.)  
Elevation

MAP FINDINGS

Database(s)  
EDR ID Number  
EPA ID Number

BACCHUS PRESS INC (Continued)

S100930389

Gepaid: CAL922484140  
Tepaid: CAT000613976  
Gen County: 1  
Tsd County: Orange  
Tons: .0417  
Category: Photochemicals/photoprocessing waste  
Disposal Method: Not reported  
Contact: MANSOOR ASSADI  
Telephone: (510) 482-5373  
Mailing Address: 1287 66TH ST  
EMERYVILLE, CA 94608 - 1116

County 1

Gepaid: CAL922484140  
Tepaid: CAD053044053  
Gen County: 1  
Tsd County: 1  
Tons: .1417  
Category: Liquids with halogenated organic compounds > 1000 mg/l  
Disposal Method: Transfer Station  
Contact: MANSOOR ASSADI  
Telephone: (510) 482-5373  
Mailing Address: 1287 66TH ST  
EMERYVILLE, CA 94608 - 1116

County 1

The CA HAZNET database contains 8 additional records for this site.  
Please contact your EDR Account Executive for more information.

H35 BACCHUS PRESS  
SW 1287 66TH ST  
< 1/8 EMERYVILLE, CA 94608  
585 ft.  
Higher

Site 2 of 4 in cluster H

RCRIS:

Owner: MANSOOR ASSADI  
(510) 420-5800  
EPA ID: CAD085335354  
Contact: ENVIRONMENTAL MANAGER  
(415) 653-8633

Classification: Small Quantity Generator  
Used Oil Recyc: No  
TSDF Activities: Not reported  
Violation Status: No violations found

FINDS:

Other Pertinent Environmental Activity Identified at Site:  
Facility Registry System (FRS)  
Resource Conservation and Recovery Act Information system (RCRAINFO)

F36 BASIC LIVING PRODUCTS  
WSW 1321 67TH STREET  
< 1/8 EMERYVILLE, CA 94608  
606 ft.  
Lower

Site 3 of 3 in cluster F

RCRIS-SQG 1000136401  
FNDS CAD085335354

HAZNET S100930514  
N/A

Map ID  
Direction  
Distance  
Distance (ft.)  
Elevation

MAP FINDINGS

Database(s)  
EDR ID Number  
EPA ID Number

BASIC LIVING PRODUCTS (Continued)

S100930514

HAZNET:  
Gepaid: CAL922892642  
Tepaid: CAL000121946  
Gen County: 1  
Tsd County: Marin  
Tons: .1676  
Category: Photochemicals/photoprocessing waste  
Disposal Method: Recycler  
Contact: GENE FARB  
Telephone: (000) 000-0000  
Mailing Address: 1321 67TH STREET  
EMERYVILLE, CA 94608

County 1

Gepaid: CAL922892642  
Tepaid: CAD981161367  
Gen County: 1  
Tsd County: Marin  
Tons: .5838  
Category: Photochemicals/photoprocessing waste  
Disposal Method: Recycler  
Contact: GENE FARB  
Telephone: (000) 000-0000  
Mailing Address: 1321 67TH STREET  
EMERYVILLE, CA 94608

County 1

Gepaid: CAL922892642  
Tepaid: CAL000121946  
Gen County: 1  
Tsd County: Marin  
Tons: .5629  
Category: Photochemicals/photoprocessing waste  
Disposal Method: Recycler  
Contact: GENE FARB  
Telephone: (000) 000-0000  
Mailing Address: 1321 67TH STREET  
EMERYVILLE, CA 94608

County 1

Gepaid: CAL922892642  
Tepaid: CAD981161367  
Gen County: 1  
Tsd County: Marin  
Tons: .5004  
Category: Photochemicals/photoprocessing waste  
Disposal Method: Recycler  
Contact: GENE FARB  
Telephone: (000) 000-0000  
Mailing Address: 1321 67TH STREET  
EMERYVILLE, CA 94608

County 1

Map ID  
Direction  
Distance  
Distance (ft.)  
Elevation

MAP FINDINGS

Database(s)  
EPA ID Number

BASIC LIVING PRODUCTS (Continued)

S100930514

Gepaid: CAL922892842  
Tepaid: CAD981181367  
Gen County: 1  
Tad County: Marin  
Tons: .1876  
Category: Photochemicals/photoprocessing waste  
Disposal Method: Not reported  
Contact: GENE FARB  
Telephone: (000) 000-0000  
Mailing Address: 1321 87TH STREET  
EMERYVILLE, CA 94608  
County: 1

The CA HAZNET database contains 3 additional records for this site.  
Please contact your EDR Account Executive for more information.

137  
NNW  
< 1/8  
611 ft.  
Higher

FOLGER MURPHY PROPERTY  
1020 MURRAY ST  
BERKELEY, CA

LUST S101306319  
Cortese N/A

Site 1 of 3 in cluster 1

State LUST:

Cross Street: Not reported  
Qty Leaked: Not reported  
Case Number: 01-0648  
Reg Board: San Francisco Bay Region  
Chemical: Gasoline  
Lead Agency: Local Agency  
Local Agency: B1020  
Case Type: Soil only  
Status: Signed off, remedial action completed or deemed unnecessary  
County: Alameda  
Abate Method: No Action Taken - no action has as yet been taken at the site  
Review Date: Not reported  
Workplan: Not reported  
Pollution Char: Not reported  
Remed Action: Not reported  
Close Date: 1/11/1995  
Release Date: 10/3/1988  
Cleanup Fund Id: Not reported  
Discover Date: 10/3/1988  
Enforcement DI: Not reported  
Enf Type: Not reported  
Enter Date: 10/3/1988  
Funding: Federal Funds  
Staff Initials: UNK  
How Discovered: Tank Closure  
How Stopped: Close Tank  
Interim: No  
Leak Cause: Structure Failure  
Leak Source: Tank  
MTBE Date: Not reported  
Max MTBE GW: Not reported  
MTBE Tested: Site NOT Tested for MTBE. Includes Unknown and Not Analyzed.  
Priority: Not reported  
Local Case #: 01-0648  
Beneficial: Not reported

Confirm Leak: Not reported  
Prelim Assess: Not reported  
Remed Plan: Not reported  
Monitoring: Not reported

Map ID  
Direction  
Distance  
Distance (ft.)  
Elevation

MAP FINDINGS

Database(s)  
EPA ID Number

FOLGER MURPHY PROPERTY (Continued)

S101306319

Staff: CTH  
GW Qualifies: Not reported  
Max MTBE Soil: Not reported  
Soil Qualifies: Not reported  
Hydr Basin #: Not reported  
Operator: Not reported  
Oversight Prgm: Local Implementing Agency UST (includes non-LOP cases within LOP jurisdiction)  
Oversight Prgm: LIA  
Review Date: 1/11/1995  
Stop Date: 10/3/1988  
Work Suspended #:   
Responsible Party: BLANK RP  
RP Address: Not reported  
Global Id: T0600100598  
Org Name: Not reported  
Contact Person: Not reported  
MTBE Conc: 0  
Mibe Fuel: 1  
Water System Name: Not reported  
Well Name: Not reported  
Distance To LUST: 8055.9684329000885368048930812  
Waste Discharge Global ID: Not reported  
Waste Disch Assigned Name: Not reported

LUST Region 2:

Region: 2  
Facility Id: 01-0648  
Entered Date: 10/03/1988  
Facility Status: Signed off, remedial action completed or deemed unnecessary  
Maximum Soil Concentration: 1500  
Maximum Groundwater Impact: 0  
County: Alameda  
Current Benzene: Not reported  
MTBE Detected in GW: No  
MTBE Detected in Soil: Not reported  
MTBE: 0  
MTBE Quality: Not reported

CORTESE:

Reg Id: 01-0648  
Region: CORTESE  
Reg By: Leaking Underground Storage Tanks

138  
North  
< 1/8  
617 ft.  
Higher

BERKELEY MILL & FURNITURE  
1028 MURRAY ST  
BERKELEY, CA 94710

HAZNET S100930697  
N/A

Site 2 of 3 in cluster 1

HAZNET:

Gepaid: CAL000111728  
Tepaid: CAD009452857  
Gen County: 1  
Tad County: San Mateo  
Tons: .2293  
Category: Liquids with lead > 500 mg/l  
Disposal Method: Disposal Other  
Contact: MR AGRESS  
Telephone: (000) 000-0000

Map ID  
Direction  
Distance  
Distance (ft.)  
Elevation

MAP FINDINGS

Site Database(s) EDR ID Number  
EPA ID Number

BERKELEY MILL & FURNITURE (Continued)

S100930697

Mailing Address: 1806 4TH ST  
BERKELEY, CA 94710  
County 1

G39 U C BERKELEY MARCHANT  
ENE 6701 SAN PABLO AVE UNIT 6602  
< 1/8 OAKLAND, CA 94608  
619 ft.  
Higher

RCRIS-LQG 1001987427  
CAR000068916

Site 3 of 3 in cluster G

RCRIS:  
Owner: REGENTS OF THE UNIV OF CALIF  
(510) 842-3073  
EPA ID: CAR000068916  
Contact: ENVIRONMENTAL MANAGER

Classification: Large Quantity Generator  
Used Oil Recyc: No  
TSDf Activities: Not reported

BIENNIAL REPORTS:  
Last Biennial Reporting Year: 1999

Waste Quantity (Lbs)  
D008 39154.00

Violation Status: No violations found

I40 BERKELEY MILL AND FURNITURE  
North 1034 MURRAY ST  
< 1/8 BERKELEY, CA 94710  
627 ft.  
Higher

HAZNET S103621013  
N/A

Site 3 of 3 in cluster I

HAZNET:  
Cepaid: CAP982459299  
Tepaid: CAD009452657  
Gen County: 0  
Tsd County: San Mateo  
Tons: .2085  
Category: Liquids with lead > 500 mg/l  
Disposal Method: Disposal, Other  
Contact: Not reported  
Telephone: (000) 000-0000  
Mailing Address: 00000  
County 0

J41 TABS TOMMOROW  
North 1050 MURRAY ST  
1/8-1/4 BERKELEY, CA 94710  
674 ft.  
Higher

HAZNET S105092060  
N/A

Site 1 of 2 in cluster J

Map ID  
Direction  
Distance  
Distance (ft.)  
Elevation

MAP FINDINGS

Site Database(s) EDR ID Number  
EPA ID Number

TABS TOMMOROW (Continued)

S105092060

HAZNET:  
Cepaid: CAL000204749  
Tepaid: CA0000084517  
Gen County: 1  
Tsd County: Sacramento  
Tons: .1251  
Category: Photochemicals/photoprocessing waste  
Disposal Method: Transfer Station  
Contact: HOANG(DORIAN) TRAN  
Telephone: (510) 841-0775  
Mailing Address: 1050 MURRAY ST  
BERKELEY, CA 94710  
County 1

J42 ABMS INC  
NNE 1052 MURRAY  
1/8-1/4 BERKELEY, CA 94709  
678 ft.  
Higher

RCRIS-SQG 1000376316  
FINDS CAD981168626

Site 2 of 2 in cluster J

RCRIS:  
Owner: MARCELLO BARBERO  
(415) 555-1212  
EPA ID: CAD981168626  
Contact: ENVIRONMENTAL MANAGER  
(415) 841-8385

Classification: Small Quantity Generator  
Used Oil Recyc: No  
TSDf Activities: Not reported

Violation Status: No violations found

FINDS:  
Other Pertinent Environmental Activity Identified at Site:  
Facility Registry System (FRS)  
Resource Conservation and Recovery Act Information system (RCRAINFO)

H43 KNOPP INC  
SW 1307 66TH ST  
1/8-1/4 EMERYVILLE, CA 94608  
886 ft.  
Lower

RCRIS-SQG 1000349371  
FINDS CAD982010597

Site 3 of 4 in cluster H

RCRIS:  
Owner: ALEX FINLAY  
(415) 555-1212  
EPA ID: CAD982010597  
Contact: ENVIRONMENTAL MANAGER  
(415) 853-1661

Classification: Small Quantity Generator  
Used Oil Recyc: No  
TSDf Activities: Not reported



Map ID  
Direction  
Distance  
Distance (ft.)  
Elevation

MAP FINDINGS

Database(s) EDR ID Number  
EPA ID Number

KNOPP INC (Continued)

1000349371

Violation Status: No violations found

FINDS:

Other Pertinent Environmental Activity Identified at Site:  
Facility Registry System (FRS)  
Resource Conservation and Recovery Act Information system (RCRAINFO)

H44 CONVERSION TECHNIQUES  
SW 1309 66TH ST  
1/8-1/4 EMERYVILLE, CA 94608  
696 ft.  
Lower

RCRIS-SQG 1000431672  
FINDS CAD982027872  
HAZNET

Site 4 of 4 in cluster H

RCRIS:

Owner: JOHN SIAU  
(415) 555-1212  
EPA ID: CAD982027872  
Contact: ENVIRONMENTAL MANAGER  
(415) 654-9292

Classification: Small Quantity Generator  
Used Oil Recyc: No  
TSDF Activities: Not reported

Violation Status: No violations found

FINDS:

Other Pertinent Environmental Activity Identified at Site:  
Facility Registry System (FRS)  
Resource Conservation and Recovery Act Information system (RCRAINFO)

HAZNET:

Gepaid: CAD982027872  
Tepaid: CAT000613893  
Gen County: 1  
Tsd County: Los Angeles  
Tons: .0270  
Category: Oxygenated solvents (acetone, butanol, ethyl acetate, etc.)  
Disposal Method: Not reported  
Contact: Not reported  
Telephone: (000) 000-0000  
Mailing Address: 1309 66TH ST  
EMERYVILLE, CA 94608 - 1116

County 1

Gepaid: CAD982027872  
Tepaid: CAT000613893  
Gen County: 1  
Tsd County: Los Angeles  
Tons: .1380  
Category: Oxygenated solvents (acetone, butanol, ethyl acetate, etc.)  
Disposal Method: Transfer Station  
Contact: Not reported  
Telephone: (000) 000-0000  
Mailing Address: 1309 66TH ST  
EMERYVILLE, CA 94608 - 1116

County 1

Map ID  
Direction  
Distance  
Distance (ft.)  
Elevation

MAP FINDINGS

Database(s) EDR ID Number  
EPA ID Number

CONVERSION TECHNIQUES (Continued)

1000431672

Gepaid: CAD982027872  
Tepaid: CAT000613950  
Gen County: 1  
Tsd County: Sacramento  
Tons: .0900  
Category: Oxygenated solvents (acetone, butanol, ethyl acetate, etc.)  
Disposal Method: Transfer Station  
Contact: Not reported  
Telephone: (000) 000-0000  
Mailing Address: 1309 66TH ST  
EMERYVILLE, CA 94608 - 1116

County 1

Gepaid: CAD982027872  
Tepaid: CAT000613950  
Gen County: 1  
Tsd County: Sacramento  
Tons: .0180  
Category: Oxygenated solvents (acetone, butanol, ethyl acetate, etc.)  
Disposal Method: Transfer Station  
Contact: Not reported  
Telephone: (000) 000-0000  
Mailing Address: 1309 66TH ST  
EMERYVILLE, CA 94608 - 1116

County 1

Gepaid: CAD982027872  
Tepaid: CAD000084517  
Gen County: 1  
Tsd County: Sacramento  
Tons: .2540  
Category: Oxygenated solvents (acetone, butanol, ethyl acetate, etc.)  
Disposal Method: Transfer Station  
Contact: Not reported  
Telephone: (000) 000-0000  
Mailing Address: 1309 66TH ST  
EMERYVILLE, CA 94608 - 1116

County 1

The CA HAZNET database contains 8 additional records for this site.  
Please contact your EDR Account Executive for more information.

K45 ADVANCED GENETIC SCIENCES  
East 8701 SAN PABLO AVE  
1/8-1/4 OAKLAND, CA 94608  
745 ft.  
Higher Site 1 of 3 in cluster K

RCRIS-SQG 1000151477  
FINDS CAD981451040

Map ID  
Direction  
Distance  
Distance (ft.)  
Elevation

MAP FINDINGS

Database(s) EDR ID Number  
EPA ID Number

ADVANCED GENETIC SCIENCES (Continued)

1000151477

RCRIS:

Owner: ADVANCED GENETIC SCIENCES  
(415) 555-1212  
EPA ID: CAD981451040  
Contact: ENVIRONMENTAL MANAGER  
(415) 547-2395

Classification: Small Quantity Generator  
Used Oil Recyc: No  
TSDF Activities: Not reported  
Violation Status: No violations found

FINDS:

Other Pertinent Environmental Activity Identified at Site:  
Facility Registry System (FRS)  
Resource Conservation and Recovery Act Information system (RCRAINFO)

K48 DNA PLANT TECHNOLOGY  
East 6701 SAN PABLO AVE  
1/8-1/4 OAKLAND, CA 94608  
745 ft.  
Higher

HAZNET S103688727  
N/A

Site 2 of 3 in cluster K

HAZNET:

Gepaid: CAD981451040  
Tepaid: CAT080022148  
Gen County: 1  
Tsd County: San Bernardino  
Tons: 0.0125  
Category: Other organic solids  
Disposal Method: Transfer Station  
Contact: DNA PLANT TECHNOLOGY  
Telephone: (510) 450-9304  
Mailing Address: 6701 SAN PABLO AVE  
EMERYVILLE, CA 94608 - 1239

County 1

Gepaid: CAD981451040  
Tepaid: CAD04429835  
Gen County: 1  
Tsd County: Los Angeles  
Tons: .3125  
Category: Laboratory waste chemicals  
Disposal Method: Disposal, Other  
Contact: DNA PLANT TECHNOLOGY  
Telephone: (510) 450-9304  
Mailing Address: 6701 SAN PABLO AVE  
EMERYVILLE, CA 94608 - 1239  
County 1

Map ID  
Direction  
Distance  
Distance (ft.)  
Elevation

MAP FINDINGS

Database(s) EDR ID Number  
EPA ID Number

DNA PLANT TECHNOLOGY (Continued)

S103688727

Gepaid: CAD981451040  
Tepaid: CAD008252405  
Gen County: 1  
Tsd County: Los Angeles  
Tons: .1251  
Category: Laboratory waste chemicals  
Disposal Method: Recycler  
Contact: DNA PLANT TECHNOLOGY  
Telephone: (510) 450-9304  
Mailing Address: 8701 SAN PABLO AVE  
EMERYVILLE, CA 94608 - 1239  
County 1

K47  
East  
1/8-1/4  
745 ft.  
Higher

FIVE PRIME THERAPEUTICS INC  
6701 SAN PABLO AVE  
OAKLAND, CA 94608

RCRIS-SQG 1005415611  
CAR000113613

Site 3 of 3 in cluster K

RCRIS:

Owner: REGENTS UNIVERSITY OF CALIF  
(510) 987-9220  
EPA ID: CAR000113613  
Contact: LEWIS WILLIAMS  
(415) 305-1374

Classification: Small Quantity Generator  
Used Oil Recyc: No  
TSDF Activities: Not reported  
Violation Status: No violations found

L48  
SSE  
1/8-1/4  
786 ft.  
Higher

OLIVER LOFTS  
1200 65TH ST  
EMERYVILLE, CA 94608

FINDS 1000921585  
HAZNET CAD009113473  
LUST  
Cortesa  
RCRIS-LQG  
UST  
CA SLIC  
CA FID UST  
HIST UST  
FTTS

Site 1 of 2 in cluster L

FTTS Insp:

Region: 08  
Inspected Date: 08/31/90  
Insp Number: 08/31/90  
Violation occurred: Yes  
Inspector: CZAJKOWSKI  
Investigation Type: Section 6 PCB Federal Conducted  
Facility Function: User  
Investig Reason: Neutral Scheme, Region  
Legislation Code: TSCA

Map ID  
Direction  
Distance  
Distance (ft.)  
Elevation

MAP FINDINGS

Database(s)  
EDR ID Number  
EPA ID Number

OLIVER LOFTS (Continued)

1000921585

RCRIS:

Owner: OLIVER LOFTS L L C  
(510) 548-4159  
EPA ID: CAD009113473  
Contact: NICHOLAS HARALAMBIDES  
(510) 548-4159

Classification: Large Quantity Generator  
Used Oil Recyc: No  
TSDF Activities: Not reported

Violation Status: Violations exist

Regulation Violated: Not reported  
Area of Violation: GENERATOR-GENERAL REQUIREMENTS  
Date Violation Determined: 01/16/1985  
Actual Date Achieved Compliance: 11/14/1985

There are 1 violation record(s) reported at this site:

Evaluation	Area of Violation	Date of Compliance
Compliance Evaluation Inspection	GENERATOR-GENERAL REQUIREMENTS	19851114

FINDS:

Other Pertinent Environmental Activity Identified at Site:  
Enforcement Docket System (DOCKET)  
Facility Registry System (FRS)  
National Compliance Database (NCDB)  
National Emissions Trends (NET)  
National Toxics Inventory (NTI)  
Resource Conservation and Recovery Act Information system (RCRAINFO)  
Toxic Chemical Release Inventory System (TRIS)

LUST Region 2:

Region: 2  
Facility Id: 01-1091  
Entered Date: 03/08/1985  
Facility Status: Signed off, remedial action completed or deemed unnecessary  
Maximum Soil Concentration: 1500  
Maximum Groundwater Impact: 0  
County: Alameda  
Current Benzene: Not reported  
MTBE Detected in GW: No  
MTBE Detected in Soil: Not reported  
MTBE: 0  
MTBE Quality: Not reported

LUST Alameda County:

Region: ALAMEDA  
Facility ID: R0000608

Map ID  
Direction  
Distance  
Distance (ft.)  
Elevation

MAP FINDINGS

Database(s)  
EDR ID Number  
EPA ID Number

OLIVER LOFTS (Continued)

1000921585

HAZNET:

Genpaid: CAC001217800  
Tepaid: CAD009486392  
Gen County: 1  
Tsd County: 7  
Tons: 1.0000  
Category: Other empty containers 30 gallons or more  
Disposal Method: Recycler  
Contact: OLIVER RUBBER CO  
Telephone: (510) 654-7711  
Mailing Address: 1200 85TH ST  
OAKLAND, CA 94662  
County: 1

Genpaid: CAC001217800  
Tepaid: CAL000048571  
Gen County: 1  
Tsd County: Santa Clara  
Tons: 1.2510  
Category: Waste oil and mixed oil  
Disposal Method: Recycler  
Contact: OLIVER RUBBER CO  
Telephone: (510) 654-7711  
Mailing Address: 1200 85TH ST  
OAKLAND, CA 94662  
County: 1

Genpaid: CAC002251521  
Tepaid: CAD009486392  
Gen County: 1  
Tsd County: 7  
Tons: .7500  
Category: Other empty containers 30 gallons or more  
Disposal Method: Recycler  
Contact: OLIVE LOFTS LLC  
Telephone: (510) 783-2163  
Mailing Address: 490 MANDARA BLVD #7  
OAKLAND, CA 94610  
County: 1

Genpaid: CAC002251521  
Tepaid: CAL000161743  
Gen County: 1  
Tsd County: Santa Clara  
Tons: 3.8572  
Category: Waste oil and mixed oil  
Disposal Method: Recycler  
Contact: OLIVE LOFTS LLC  
Telephone: (510) 783-2163  
Mailing Address: 490 MANDARA BLVD #7  
OAKLAND, CA 94610  
County: 1

CORTESE:

Reg Id: 01-1091  
Region: CORTESE  
Reg By: Leaking Underground Storage Tanks

Map ID  
Direction  
Distance  
Distance (ft.)  
Elevation

MAP FINDINGS

Database(s)  
EPA ID Number

OLIVER LOFTS (Continued)

1000921585

FID:

Facility ID: 01001207 Regulate ID: 00050156  
Reg By: Active Underground Storage Tank Location  
Cortese Code: Not reported SIC Code: Not reported  
Status: Active Facility Tel: (415) 654-7711  
Mail To: Not reported  
1200 65TH ST  
EMERYVILLE, CA 94608  
Contact: Not reported Contact Tel: Not reported  
DUNS No: Not reported NPDES No: Not reported  
Creation: 10/22/93 Modified: 00/00/00  
EPA ID: Not reported  
Comments: Not reported

SLIC Region 2:

Facility ID: 01S0069  
Region: 2  
Facility Status: Inactive Not reported  
Staff: BG Not reported  
Last Site Update: 01/05/19  
NPL Status: Not an NPL site Discovery Date: Not reported  
Case List: SLIC Imaged: No  
Date Closed: Not reported Cost Recovery: No  
Abate Method: Not reported Substance: Not reported  
Case Type: NT Sample Date: Not reported  
Contamination: Not reported

Lead: RWQCB  
Contamination Level:  
Number of Municipal Wells Contaminated by Site: 0  
Number of Private Wells Contaminated by Site: 0  
Soil Removal Action Taken/Needed: 0  
Soil Removal or Contaminant Action Started: 0  
Soil Removal or Contaminant Action Completed: 0  
On-Site Groundwater Extraction or Containment is Needed: 0  
On-Site Groundwater Extraction or Containment Started: 0  
Off-Site Groundwater Extraction or Containment is Needed: 0  
Off-Site Groundwater Extraction or Containment Started: 0  
Length of Contamination Plume (Feet): 0  
Depth of Contamination Plume (Feet): 0  
Wells Closed Due To Contamination of Site:  
Date of Wells Closure:  
Nearest Public or Private Drinking Water Well (Feet): 0  
Under Jurisdiction of Lead Agency Date:  
Latitude/Longitude: 38 / -122  
Flow Rate: 0  
Flow Date:  
Percent of Contaminants Contained: 0  
Contaminant Type:  
EPA ID:  
Stages of Site Investigation Process Initiated:  
Begun Characterization: Not reported  
Completed Characterization: Not reported  
Begun Remediation: Not reported  
Completed Remediation: Not reported  
Submitted Remediation Plan: Not reported  
Approved Remediation Plan: Not reported  
Begun Final Remedial Action: Not reported

Map ID  
Direction  
Distance  
Distance (ft.)  
Elevation

MAP FINDINGS

Database(s)  
EPA ID Number

OLIVER LOFTS (Continued)

1000921545

Completed Final Remedial Action: Not reported  
Facility Desc: Not reported  
Comment: 010599 -- NO FURTHER ACTION/COMFORT LETTER

UST HIST:

Facility ID: 50156  
Tank Num: 1 Container Num: #1  
Tank Capacity: 5000 Year Installed: 1958  
Tank Used for: PRODUCT  
Type of Fuel: Not Reported Tank Construction: 1/4" inches  
Leak Detection: None  
Contact Name: NEIL ARNOLD, MANUFACTURING MAN Telephone: (415) 654-7711  
Total Tanks: 5 Region: STATE  
Facility Type: 2 Other Type: RUBBER MANUFACTURER

Facility ID: 50156  
Tank Num: 2 Container Num: #2  
Tank Capacity: 5000 Year Installed: 1958  
Tank Used for: PRODUCT  
Type of Fuel: Not Reported Tank Construction: 1/4 inches  
Leak Detection: None  
Contact Name: NEIL ARNOLD, MANUFACTURING MAN Telephone: (415) 654-7711  
Total Tanks: 5 Region: STATE  
Facility Type: 2 Other Type: RUBBER MANUFACTURER

Facility ID: 50156  
Tank Num: 3 Container Num: #3  
Tank Capacity: 5000 Year Installed: 1958  
Tank Used for: PRODUCT  
Type of Fuel: Not Reported Tank Construction: 1/4 inches  
Leak Detection: None  
Contact Name: NEIL ARNOLD, MANUFACTURING MAN Telephone: (415) 654-7711  
Total Tanks: 5 Region: STATE  
Facility Type: 2 Other Type: RUBBER MANUFACTURER

Facility ID: 50156  
Tank Num: 4 Container Num: #4  
Tank Capacity: 6000 Year Installed: Not reported  
Tank Used for: PRODUCT  
Type of Fuel: Not Reported Tank Construction: 1/4 inches  
Leak Detection: None  
Contact Name: NEIL ARNOLD, MANUFACTURING MAN Telephone: (415) 654-7711  
Total Tanks: 5 Region: STATE  
Facility Type: 2 Other Type: RUBBER MANUFACTURER

Facility ID: 50156  
Tank Num: 5 Container Num: #5  
Tank Capacity: 5000 Year Installed: Not reported  
Tank Used for: PRODUCT  
Type of Fuel: REGULAR Tank Construction: Not reported  
Leak Detection: None  
Contact Name: NEIL ARNOLD, MANUFACTURING MAN Telephone: (415) 654-7711  
Total Tanks: 5 Region: STATE  
Facility Type: 2 Other Type: RUBBER MANUFACTURER

UST San Francisco County:

Facility ID: 1330 Case Number: Not reported  
Tank ID: Not reported Tank Capacity: Not reported

Map ID  
Direction  
Distance  
Distance (ft.)  
Elevation

MAP FINDINGS

Database(s)  
EDR ID Number  
EPA ID Number

OLIVER LOFTS (Continued)

1000921585

Manufacturer: Not reported  
Other Interior Lining: Not reported  
Receive Date: 5/28/93 0:00:00  
Owner Name: Not reported  
Certified Date: 7/8/93 0:00:00  
Flag: CLOSED  
Other Corrosion Protection: Not reported  
Drop Tube: Not reported  
Striker Plate: Not reported  
Contents A: Not reported  
Contents B: Not reported  
Contents C: Not reported  
Mailing Name: Not reported  
Mailing Address: Not reported  
Other Substance: Not reported  
Tank Construction Type: Not reported  
Tank Material: Not reported  
Interior Lining: Not reported  
Corrosion Protection: Not reported  
Spill Contamination Installed Date: Not reported  
Overflow Prevention Installed Date: Not reported  
Piping Type: Not reported  
Piping Aboveground: Not reported  
Piping Underground: Not reported  
Piping Construction: Not reported  
Piping Construction Aboveground: Not reported  
Piping Construction Underground: Not reported  
Piping Material: Not reported  
Other Piping Material: Not reported  
Piping Material Aboveground: Not reported  
Piping Material Underground: Not reported  
Pipe Leak Detection: Not reported  
Estimated Last Date Used: Not reported  
Estimated Quantity Remaining: Not reported  
Inert Filling: Not reported  
Jurisdiction: Not reported  
Other Tank System: Not reported  
Other Tank Leak Detection: Not reported  
Other Pipe Leak Detection: Not reported  
Methanol Compatible: Not reported

Date Installed: Not reported  
Close Date: 8/11/93 0:00:00  
Dispenser: Not reported

L49  
SSE  
1/8-1/4  
766 ft.  
Higher

OLIVER RUBBER COMPANY  
1200 65TH ST  
OAKLAND, CA 94662  
Site 2 of 2 in cluster L

HAZNET 1003061282  
N/A

HAZNET:  
Gepaid: CAD009113473  
Tepaid: AZD982465866  
Gen County: 1  
Tsd County: 99  
Tons: .7989  
Category: Liquids with polychlorinated biphenyls > 50 mg/l  
Disposal Method: Treatment, Incineration  
Contact: THE STANDARD PRODUCTS COMPANY  
Telephone: (810) 299-7798  
Mailing Address: 165 DOUGHERTY STREET  
ATHENS, GA 30601 - 1111

Map ID  
Direction  
Distance  
Distance (ft.)  
Elevation

MAP FINDINGS

Database(s)  
EDR ID Number  
EPA ID Number

OLIVER RUBBER COMPANY (Continued)

1003061282

County: 1  
Gepaid: CAD009113473  
Tepaid: CAD009452657  
Gen County: 1  
Tsd County: San Mateo  
Tons: 3.0000  
Category: Other organic solids  
Disposal Method: Treatment, Incineration  
Contact: THE STANDARD PRODUCTS COMPANY  
Telephone: (810) 299-7798  
Mailing Address: 165 DOUGHERTY STREET  
ATHENS, GA 30601 - 1111  
County: 1  
Gepaid: CAD009113473  
Tepaid: CAD980887418  
Gen County: 1  
Tsd County: 1  
Tons: .4170  
Category: Waste oil and mixed oil  
Disposal Method: Recycler  
Contact: THE STANDARD PRODUCTS COMPANY  
Telephone: (810) 299-7798  
Mailing Address: 165 DOUGHERTY STREET  
ATHENS, GA 30601 - 1111  
County: 1  
Gepaid: CAD009113473  
Tepaid: CAD028409019  
Gen County: 1  
Tsd County: Los Angeles  
Tons: .2085  
Category: Unspecified oil-containing waste  
Disposal Method: Transfer Station  
Contact: THE STANDARD PRODUCTS COMPANY  
Telephone: (810) 299-7798  
Mailing Address: 165 DOUGHERTY STREET  
ATHENS, GA 30601 - 1111  
County: 1  
Gepaid: CAD009113473  
Tepaid: CAD028409019  
Gen County: 1  
Tsd County: Los Angeles  
Tons: .4170  
Category: Aqueous solution with 10% or more total organic residues  
Disposal Method: Treatment, Tank  
Contact: THE STANDARD PRODUCTS COMPANY  
Telephone: (810) 299-7798  
Mailing Address: 165 DOUGHERTY STREET  
ATHENS, GA 30601 - 1111  
County: 1

The CA HAZNET database contains 22 additional records for this site.  
Please contact your EDR Account Executive for more information.

Map ID  
 Direction  
 Distance  
 Distance (ft.)  
 Elevation

MAP FINDINGS

M50 WEATHERFORD B M W  
 North 735 ASHBY AVE  
 1/8-1/4 BERKELEY, CA 94710  
 799 ft.  
 Higher

Site 1 of 2 in cluster M

RCRIS:

Owner: N I MOTORS USA INC  
 EPA ID: CAD981658503  
 Contact: JAMES SCHEINER  
 (510) 854-8280

Classification: Small Quantity Generator  
 Used Oil Recyc: No  
 TSDF Activities: Not reported  
 Violation Status: No violations found

FINDS:

Other Pertinent Environmental Activity Identified at Site:  
 Facility Registry System (FRS)  
 Resource Conservation and Recovery Act Information system (RCRAINFO)

M51 WEATHERFORD BMW  
 North 735 ASHBY AVE  
 1/8-1/4 BERKELEY, CA 94710  
 799 ft.  
 Higher

Site 2 of 2 in cluster M

State LUST:

Cross Street: Not reported  
 Qty Leaked: Not reported  
 Case Number: 01-1803  
 Reg Board: San Francisco Bay Region  
 Chemical: Waste Oil  
 Lead Agency: Local Agency  
 Local Agency: 01020  
 Case Type: Soil only  
 Status: Pollution Assessment Report Completed  
 County: Alameda  
 Abate Method: No Action Taken - no action has as yet been taken at the site  
 Review Date: 7/14/1993 Confirm Leak: 7/14/1993  
 Workplan: Not reported Prelim Assess: Not reported  
 Pollution Char: Not reported Remed Plan: Not reported  
 Remed Action: Not reported Monitoring: Not reported  
 Close Date: Not reported  
 Release Date: 7/14/1993  
 Cleanup Fund Id: Not reported  
 Discover Date: 7/14/1995  
 Enforcement Dt: Not reported  
 Ent Type: Not reported  
 Enter Date: 7/14/1993  
 Funding: Federal Funds  
 Staff Initials: UNK  
 How Discovered: Tank Closure  
 How Stopped: Close Tank  
 Interim: No  
 Leak Cause: Unknown  
 Leak Source: Unknown  
 MTBE Date: Not reported  
 Max MTBE GW: Not reported

Database(s)  
 EDR ID Number  
 EPA ID Number

RCRIS-8QQ 1000409161  
 FINDS CAD981658503

HAZNET 5101308293  
 LUST N/A  
 Cortosa

Map ID  
 Direction  
 Distance  
 Distance (ft.)  
 Elevation

MAP FINDINGS

WEATHERFORD BMW (Continued)

Database(s)  
 EDR ID Number  
 EPA ID Number

5101308293

MTBE Tested: Not Required to be Tested.  
 Priority: Not reported  
 Local Case #: 01-1803  
 Beneficial: Not reported  
 Staff: CTH  
 GW Qualifies: Not reported  
 Max MTBE Soil: Not reported  
 Soil Qualifies: Not reported  
 Hydr Basin #: Not reported  
 Operator: Not reported  
 Oversight Prgm: Local Implementing Agency UST (Includes non-LOP cases within LOP jurisdiction)  
 Oversight Prgm: LIA  
 Review Date: 7/14/1993  
 Stop Date: 7/14/1993  
 Work Suspended: N  
 Responsible Party: BLANK RP  
 RP Address: Not reported  
 Global Id: T0800101671  
 Org Name: Not reported  
 Contacted Person: Not reported  
 MTBE Conc: 0  
 Mibe Fuel: 0  
 Water System Name: Not reported  
 Well Name: Not reported  
 Distance To LUST: 7158.4323331019298032889468546  
 Waste Discharge Global ID: Not reported  
 Waste Disch Assigned Name: Not reported

LUST Region 2:

Region: 2  
 Facility Id: 01-1803  
 Entered Date: 07/14/1993  
 Facility Status: Pollution Assessment Report Completed  
 Maximum Soil Concentration: 2100  
 Maximum Groundwater Impact: 0  
 County: Alameda  
 Current Benzene: Not reported  
 MTBE Detected in GW: No  
 MTBE Detected in Soil: Not reported  
 MTBE: 0  
 MTBE Quality: Not reported

HAZNET:

Gepaid: CAD981658503  
 Tepaid: CAD009452657  
 Gen County: 1  
 Tad County: San Mateo  
 Tons: 1.7930  
 Category: Unspecified organic liquid mixture  
 Disposal Method: Not reported  
 Contact: N I MOTORS  
 Telephone: (415) 788-6202  
 Mailing Address: 735 ASHBY AVE  
 BERKELEY, CA 94710 - 2803  
 County: 1

Map ID  
 Direction  
 Distance  
 Distance (ft.)  
 Elevation

MAP FINDINGS

Database(s)  
 EDR ID Number  
 EPA ID Number

**WEATHERFORD BMW (Continued)**

8101308293

Gepaid: CAD981658503  
 Taped: CAD009452657  
 Gen County: 1  
 Tsd County: San Mateo  
 Tons: 3.8779  
 Category: Unspecified organic liquid mixture  
 Disposal Method: Recycler  
 Contact: N I MOTORS  
 Telephone: (415) 788-8202  
 Mailing Address: 735 ASHBY AVE  
 BERKELEY, CA 94710 - 2803  
 County: 1

Gepaid: CAD981658503  
 Taped: CAD980887418  
 Gen County: 1  
 Tsd County: 1  
 Tons: .5421  
 Category: Aqueous solution with less than 10% total organic residues  
 Disposal Method: Transfer Station  
 Contact: N I MOTORS  
 Telephone: (415) 788-8202  
 Mailing Address: 735 ASHBY AVE  
 BERKELEY, CA 94710 - 2803  
 County: 1

Gepaid: CAD981658503  
 Taped: CAD009452657  
 Gen County: 1  
 Tsd County: San Mateo  
 Tons: 7.5266  
 Category: Unspecified organic liquid mixture  
 Disposal Method: Recycler  
 Contact: N I MOTORS  
 Telephone: (415) 788-8202  
 Mailing Address: 735 ASHBY AVE  
 BERKELEY, CA 94710 - 2803  
 County: 1

Gepaid: CAD981658503  
 Taped: CAD009452657  
 Gen County: 1  
 Tsd County: San Mateo  
 Tons: 0.2293  
 Category: Hydrocarbon solvents (benzene, hexene, Stoddard, etc.)  
 Disposal Method: Recycler  
 Contact: N I MOTORS  
 Telephone: (415) 788-8202  
 Mailing Address: 735 ASHBY AVE  
 BERKELEY, CA 94710 - 2803  
 County: 1

The CA HAZNET database contains 9 additional records for this site.  
 Please contact your EDR Account Executive for more information.

**CORTESE:**  
 Reg Id: 01-1803  
 Region: CORTESE  
 Reg By: Leaking Underground Storage Tanks

Map ID  
 Direction  
 Distance  
 Distance (ft.)  
 Elevation

MAP FINDINGS

Database(s)  
 EDR ID Number  
 EPA ID Number

**N52**  
**SE**  
**1/8-1/4**  
**856 ft.**  
**Higher**

**PRIVATE RESIDENCE**  
**149 URBANO DRIVE**  
**, CA**

**UST**  
**U063802954**  
**N/A**

**Site 1 of 4 in cluster N**

UST San Francisco County:  
 Facility ID: 3930  
 Tank ID: Not reported  
 Manufacturer: Not reported  
 Other Interior Lining: Not reported  
 Receive Date: 3/29/00 0:00:00  
 Owner Name: Not reported  
 Certified Date: 7/31/00 0:00:00  
 Flag: CLOSED  
 Other Corrosion Protection: Not reported  
 Drop Tube: Not reported  
 Striker Plate: Not reported  
 Contents A: Not reported  
 Contents B: Not reported  
 Contents C: Not reported  
 Mailing Name: Not reported  
 Mailing Address: Not reported  
 Other Substances: Not reported  
 Tank Construction Type: Not reported  
 Tank Material: Not reported  
 Interior Lining: Not reported  
 Corrosion Protection: Not reported  
 Spill Contamination Installed Date: Not reported  
 Overfill Prevention Installed Date: Not reported  
 Piping Type: Not reported  
 Piping Aboveground: Not reported  
 Piping Underground: Not reported  
 Piping Construction: Not reported  
 Piping Construction Aboveground: Not reported  
 Piping Construction Underground: Not reported  
 Piping Material: Not reported  
 Other Piping Material: Not reported  
 Piping Material Aboveground: Not reported  
 Piping Material Underground: Not reported  
 Pipe Leak Detection: Not reported  
 Estimated Last Date Used: Not reported  
 Estimated Quantity Remaining: Not reported  
 Inert Filling: Not reported  
 Jurisdiction: Not reported  
 Other Tank System: Not reported  
 Other Tank Leak Detection: Not reported  
 Other Pipe Leak Detection: Not reported  
 Methanol Compatible: Not reported

Case Number: Not reported  
 Tank Capacity: Not reported  
 Date Installed: Not reported  
 Close Date: 4/8/00 0:00:00  
 Dispenser: Not reported

**O53**  
**ESE**  
**1/8-1/4**  
**881 ft.**  
**Higher**

**6823 SAN PABLO AVE**  
**OAKLAND, CA**

**LUST**  
**8105483028**  
**N/A**

**Site 1 of 2 in cluster O**

LUST Alameda County:  
 Region: ALAMEDA  
 Facility ID: R00000116

Map ID  
Direction  
Distance  
Distance (ft.)  
Elevation

MAP FINDINGS

54  
WNW  
1/8-1/4  
863 ft.  
Lower

EAST BAY STEEL PRODUCTS  
900 MURRAY ST  
BERKELEY, CA 94710

Database(s)

EDR ID Number  
EPA ID Number

HAZNET 1001810995  
N/A

HAZNET:

Gepaid: CAC002175009  
Tepaid: CAD008252405  
Gen County: 1  
Tsd County: Los Angeles  
Tons: 0.4587  
Category: Off-specification, aged, or surplus organics  
Disposal Method: Recycler  
Contact: EAST BAY STEEL PRODUCTS  
Telephone: (510) 452-0122  
Mailing Address: PO BOX 23711  
OAKLAND, CA 94623  
County: 1  
Gepaid: CAP982451676  
Tepaid: CAL000181741  
Gen County: 0  
Tsd County: 1  
Tons: 4.1700  
Category: Unspecified oil-containing waste  
Disposal Method: Recycler  
Contact: EAST BAY STEEL PRODUCTS  
Telephone: (900) 000-0000  
Mailing Address: 900 MURRAY ST  
BERKELEY, CA 94710 - 2815  
County: 0  
Gepaid: CAP982451676  
Tepaid: CAT080013352  
Gen County: 0  
Tsd County: Los Angeles  
Tons: 0.4587  
Category: Off-specification, aged, or surplus organics  
Disposal Method: Not reported  
Contact: EAST BAY STEEL PRODUCTS  
Telephone: (900) 000-0000  
Mailing Address: 900 MURRAY ST  
BERKELEY, CA 94710 - 2815  
County: 0  
Gepaid: CAP982451676  
Tepaid: HAHQ36009791  
Gen County: 0  
Tsd County: 0  
Tons: 0.45  
Category: Other organic solids  
Disposal Method: Disposal, Land Fill  
Contact: EAST BAY STEEL PRODUCTS  
Telephone: (900) 000-0000  
Mailing Address: 900 MURRAY ST  
BERKELEY, CA 94710 - 2815  
County: 0

Map ID  
Direction  
Distance  
Distance (ft.)  
Elevation

MAP FINDINGS

P55  
West  
1/8-1/4  
894 ft.  
Lower

VETERANS AFFAIRS OUTPATIENT CLINIC  
841 FOLGER AVE  
BERKELEY, CA 94710

Database(s)

EDR ID Number  
EPA ID Number

RCRIS-SQG 1001073584  
FINDS CAR000006528

Site 1 of 2 in cluster P

RCRIS:

Owner: VETERANS AFFAIRS  
(510) 372-4520  
EPA ID: CAR000006528  
Contact: CYNTHIA CASALINA  
(510) 372-4520

Classification: Small Quantity Generator  
Used Oil Recyc: No  
TSDF Activ/Ris: Not reported  
Violation Status: No violations found

FINDS:

Other Pertinent Environmental Activity Identified at Site:  
Facility Registry System (FRS)  
Resource Conservation and Recovery Act Information system (RCRAINFO)

N56  
SE  
1/8-1/4  
897 ft.  
Higher

JOHN NADY  
1137-1167 85TH ST  
OAKLAND, CA 94608

HAZNET S103972477  
N/A

Site 2 of 4 in cluster N

HAZNET:

Gepaid: CAC001465504  
Tepaid: CAL000161743  
Gen County: 1  
Tsd County: Santa Clara  
Tons: 1.2510  
Category: Unspecified oil-containing waste  
Disposal Method: Transfer Station  
Contact: JOHN NADY  
Telephone: (510) 652-2411  
Mailing Address: 6701 BAY ST  
EMERYVILLE, CA 94608  
County: 1  
Gepaid: CAC001465504  
Tepaid: CAD009466392  
Gen County: 1  
Tsd County: 7  
Tons: .3750  
Category: Other empty containers 30 gallons or more  
Disposal Method: Recycler  
Contact: JOHN NADY  
Telephone: (510) 852-2411  
Mailing Address: 6701 BAY ST  
EMERYVILLE, CA 94608  
County: 1



Map ID  
Direction  
Distance  
Distance (ft.)  
Elevation

MAP FINDINGS

Site Database(s) EDR ID Number  
EPA ID Number

JOHN NADY (Continued)

S103972477

Gepaid: CAC001485504  
Tepaid: CAT000846117  
Gen County: 1  
Tsd County: Kings  
Tons: 12.842  
Category: Contaminated soil from site clean-ups  
Disposal Method: Disposal, Land Fill  
Contact: JOHN NADY  
Telephone: (510) 652-2411  
Mailing Address: 6701 BAY ST  
EMERYVILLE, CA 94608  
County: 1

N57 NADY SYSTEMS INC  
SE 1145 65TH ST  
1/8-1/4 OAKLAND, CA 94608  
897 ft.  
Higher

RCRIS-SQG 1000440812  
FINDS CAD083790699

Site 3 of 4 in cluster N

RCRIS:

Owner: JOHN NADY  
(415) 555-1212  
EPA ID: CAD083790699  
Contact: ENVIRONMENTAL MANAGER  
(415) 652-2411

Classification: Small Quantity Generator  
Used Oil Recyc: No  
TSDF Activities: Not reported  
Violation Status: No violations found

FINDS:

Other Potentially Environmental Activity Identified at Site:  
Facility Registry System (FRS)  
Resource Conservation and Recovery Act Information system (RCRAINFO)

N58 1137 65TH (-1167) ST  
SE OAKLAND, CA  
1/8-1/4 897 ft.  
Higher

LUST S105483003  
N/A

Site 4 of 4 in cluster N

LUST Alameda County:  
Region: ALAMEDA  
Facility ID: R0000082

Q59 LIQUID SUGARS INC  
SSW 1274 65TH ST  
1/8-1/4 EMERYVILLE, CA 94608  
905 ft.  
Higher

HAZNET S103827169  
N/A

Site 1 of 5 in cluster Q

Map ID  
Direction  
Distance  
Distance (ft.)  
Elevation

MAP FINDINGS

Site Database(s) EDR ID Number  
EPA ID Number

LIQUID SUGARS INC (Continued)

S103827169

HAZNET:  
Gepaid: CAC000773448  
Tepaid: CAD982042475  
Gen County: 1  
Tsd County: Solano  
Tons: 11.7892  
Category: Asbestos-containing waste  
Disposal Method: Disposal, Land Fill  
Contact: LIQUID SUGARS INC  
Telephone: (510) 420-7180  
Mailing Address: 1274 65TH ST  
EMERYVILLE, CA 94608  
County: 1

Q60 1X EDWIN V WARREN TRUST  
SSW 1280 65TH STREET  
1/8-1/4 EMERYVILLE, CA 94608  
922 ft.  
Higher

HAZNET S105082412  
N/A

Site 2 of 5 in cluster Q

HAZNET:

Gepaid: CAC000282593  
Tepaid: CAD028409019  
Gen County: 1  
Tsd County: Los Angeles  
Tons: .0425  
Category: Other organic solids  
Disposal Method: Transfer Station  
Contact: BILL WARREN  
Telephone: (000) 000-0000  
Mailing Address: 1120 CAPRISTRANO CT  
FAIRFIELD, CA 94585  
County: 1

Q61 AUTUMN PRESS  
SSW 1280 65TH ST  
1/8-1/4 EMERYVILLE, CA 94608  
922 ft.  
Higher

RCRIS-SQG 1000819740  
FINDS CAD983857388  
HAZNET

Site 3 of 5 in cluster Q

RCRIS:

Owner: MIGUAL ALSON  
(510) 654-4545  
EPA ID: CAD983857388  
Contact: JIN KIM  
(510) 654-4545

Classification: Small Quantity Generator  
Used Oil Recyc: No  
TSDF Activities: Not reported

Map ID  
Direction  
Distance  
Distance (ft.)  
Elevation Site

MAP FINDINGS

Database(s) EDR ID Number  
EPA ID Number

AUTUMN PRESS (Continued)

1000819740

Violation Status: No violations found

FINDS:

Other Pertinent Environmental Activity Identified at Site:  
Facility Registry System (FRS)  
Resource Conservation and Recovery Act Information system (RCRAINFO)

HAZNET:

Gepaid: CAD983657388  
Tepaid: CA0000084517  
Gen County: 1  
Tsd County: Sacramento  
Tons: 0.9381  
Category: Photochemicals/photoprocessing waste  
Disposal Method: Transfer Station  
Contact: MIGUAL ALSON  
Telephone: (000) 000-0000  
Mailing Address: 1280 85TH ST  
EMERYVILLE, CA 94608  
County: 1

Gepaid: CAD983657388  
Tepaid: CAD070148432  
Gen County: 1  
Tsd County: 1  
Tons: .2502  
Category: Photochemicals/photoprocessing waste  
Disposal Method: Recycler  
Contact: MIGUAL ALSON  
Telephone: (000) 000-0000  
Mailing Address: 1280 85TH ST  
EMERYVILLE, CA 94608  
County: 1

Gepaid: CAD983657388  
Tepaid: CA0000084517  
Gen County: 1  
Tsd County: Sacramento  
Tons: .5004  
Category: Photochemicals/photoprocessing waste  
Disposal Method: Transfer Station  
Contact: MIGUAL ALSON  
Telephone: (000) 000-0000  
Mailing Address: 1280 85TH ST  
EMERYVILLE, CA 94608  
County: 1

Gepaid: CAD983657388  
Tepaid: CA0000084517  
Gen County: 1  
Tsd County: Sacramento  
Tons: .3753  
Category: Photochemicals/photoprocessing waste  
Disposal Method: Transfer Station  
Contact: MIGUAL ALSON  
Telephone: (000) 000-0000  
Mailing Address: 1280 85TH ST  
EMERYVILLE, CA 94608  
County: 1

Map ID  
Direction  
Distance  
Distance (ft.)  
Elevation Site

MAP FINDINGS

Database(s) EDR ID Number  
EPA ID Number

AUTUMN PRESS (Continued)

1000819740

Gepaid: CAD983657388  
Tepaid: CAD981181367  
Gen County: 1  
Tsd County: Marin  
Tons: .6672  
Category: Photochemicals/photoprocessing waste  
Disposal Method: Recycler  
Contact: MIGUAL ALSON  
Telephone: (000) 000-0000  
Mailing Address: 1280 85TH ST  
EMERYVILLE, CA 94608  
County: 1

The CA HAZNET database contains 4 additional records for this site.  
Please contact your EDR Account Executive for more information.

P62  
West  
1/8-1/4  
938 ft.  
Lower

PRINT MET PRESS  
830 FOLGER AVE  
BERKELEY, CA 94710

HAZNET 8103673709  
N/A

Site 2 of 2 in cluster P

HAZNET:

Gepaid: CAL000157059  
Tepaid: CAD070148432  
Gen County: 1  
Tsd County: 1  
Tons: .0208  
Category: Photochemicals/photoprocessing waste  
Disposal Method: Recycler  
Contact: MARGARET RITA  
Telephone: (000) 000-0000  
Mailing Address: 830 FOLGER AVE  
BERKELEY, CA 94710  
County: 1

Gepaid: CAL000157059  
Tepaid: CA0000084517  
Gen County: 1  
Tsd County: Sacramento  
Tons: .0416  
Category: Photochemicals/photoprocessing waste  
Disposal Method: Recycler  
Contact: MARGARET RITA  
Telephone: (000) 000-0000  
Mailing Address: 830 FOLGER AVE  
BERKELEY, CA 94710  
County: 1

Gepaid: CAL000157059  
Tepaid: CA0000084517  
Gen County: 1  
Tsd County: Sacramento  
Tons: .0416  
Category: Photochemicals/photoprocessing waste  
Disposal Method: Transfer Station  
Contact: MARGARET RITA  
Telephone: (000) 000-0000  
Mailing Address: 830 FOLGER AVE

Map ID  
Direction  
Distance  
Distance (ft.)  
Elevation

MAP FINDINGS

Site Database(s) EDR ID Number  
EPA ID Number

PRINT MIT PRESS (Continued)

S103873709

County BERKELEY, CA 94710  
1

063 QUALITY TUNE UP #38  
ESE 6398 SAN PABLO AVENUE  
1/8-1/4 OAKLAND, CA 94609  
841 ft.  
Higher Site 2 of 2 in cluster O

HAZNET S100871563  
N/A

HAZNET:

Gepaid: CAL922044745  
Tepaid: CAD980887418  
Gen County: 1  
Tsd County: 1  
Tons: .0625  
Category: Aqueous solution with less than 10% total organic residues  
Disposal Method: Transfer Station  
Contact: DARRYL ANDERSON  
Telephone: (510) 654-8513  
Mailing Address: 288 E HAMILTON AVE STE A  
CAMPBELL, CA 95008  
County 1  
Gepaid: CAL922044745  
Tepaid: CAD980887418  
Gen County: 1  
Tsd County: 1  
Tons: .0634  
Category: Aqueous solution with less than 10% total organic residues  
Disposal Method: Transfer Station  
Contact: DARRYL ANDERSON  
Telephone: (510) 654-8513  
Mailing Address: 288 E HAMILTON AVE STE A  
CAMPBELL, CA 95008  
County 1

Q84 OAKLAND DIESEL DISTRIBUTORS INC  
SSW 1289 65TH  
1/8-1/4 EMERYVILLE, CA 94608  
949 ft.  
Same Site 4 of 5 in cluster Q

HAZNET S103870755  
N/A

HAZNET:

Gepaid: CAL000083275  
Tepaid: CAD097030993  
Gen County: 1  
Tsd County: Los Angeles  
Tons: .8131  
Category: Liquids with pH <UN> 2  
Disposal Method: Recycler  
Contact: OAKLAND INC  
Telephone: (000) 000-0000  
Mailing Address: PO BOX 88215  
EMERYVILLE, CA 94682 - 0215  
County 1

Map ID  
Direction  
Distance  
Distance (ft.)  
Elevation

MAP FINDINGS

Site Database(s) EDR ID Number  
EPA ID Number

OAKLAND DIESEL DISTRIBUTORS INC (Continued)

S103870755

Gepaid: CAL000083275  
Tepaid: CAL000181741  
Gen County: 1  
Tsd County: 1  
Tons: 0.8255  
Category: Unspecified oil-containing waste  
Disposal Method: Transfer Station  
Contact: OAKLAND INC  
Telephone: (000) 000-0000  
Mailing Address: PO BOX 88215  
EMERYVILLE, CA 94682 - 0215  
County 1

Gepaid: CAL000083275  
Tepaid: CAT000848117  
Gen County: 1  
Tsd County: Kings  
Tons: 0.8  
Category: Other inorganic solid waste  
Disposal Method: Disposal, Land Fill  
Contact: OAKLAND INC  
Telephone: (000) 000-0000  
Mailing Address: PO BOX 88215  
EMERYVILLE, CA 94662 - 0215  
County 1

Q85 COPPER & BRASS SALES  
SSW 1295 65TH  
1/8-1/4 EMERYVILLE, CA 94608  
987 ft.  
Lower Site 5 of 5 in cluster Q

Cortese S105023683  
N/A

CORTESE:

Reg Id: 01-0728  
Region: CORTESE  
Reg By: Leaking Underground Storage Tanks

R88 1301 65TH ST  
SSW EMERYVILLE, CA  
1/8-1/4  
988 ft.  
Lower Site 1 of 3 in cluster R

LUST S105483342  
N/A

LUST Alameda County:

Region: ALAMEDA  
Facility ID: R00000680

R87 OAKLAND DIESEL DISTRIBUTORS INC  
SSW 1301 65TH STREET  
1/8-1/4 EMERYVILLE, CA 94608  
988 ft.  
Lower Site 2 of 3 in cluster R

HAZNET S100940988  
LUST  
Cortese N/A

State LUST:

Cross Street: Not reported  
Qty Leaked: Not reported  
Case Number: 01-0753  
Reg Board: San Francisco Bay Region

Map ID  
Direction  
Distance  
Distance (ft.)  
Elevation

MAP FINDINGS

Database(s)  
EOR ID Number  
EPA ID Number

OAKLAND DIESEL DISTRIBUTORS IN (Continued)

8100940966

Chemical: Gasoline  
Lead Agency: Local Agency  
Local Agency: 01000  
Case Type: Other ground water affected  
Status: Signed off, remedial action completed or deemed unnecessary  
County: Alameda  
Abate Method: Excavate and Treat - remove contaminated soil and treat (includes spreading or land farming)  
Review Date: Not reported  
Workplan: 8/8/1988  
Pollution Char: Not reported  
Remed Action: Not reported  
Close Date: 11/17/1995  
Release Date: 7/15/1988  
Cleanup Fund Id: Not reported  
Discover Date: 7/15/1988  
Enforcement Dt: Not reported  
Ent Type: Not reported  
Enter Date: 3/24/1994  
Funding: Federal Funds  
Staff Initials: UNK  
How Discovered: Tank Closure  
How Stopped: Close Tank  
Infirm: Yes  
Leak Cause: Structure Failure  
Leak Source: Tank  
MTBE Date: Not reported  
Max MTBE GW: Not reported  
MTBE Tested: Site NOT Tested for MTBE Includes Unknown and Not Analyzed.  
Priority: Not reported  
Local Case #: 383  
Beneficial: Not reported  
Staff: CTH  
GW Qualifies: Not reported  
Max MTBE Soil: Not reported  
Soil Qualifies: Not reported  
Hydr Basin #: Not reported  
Operator: Not reported  
Oversight Prgm: Local Oversight Program UST  
Oversight Prgm: LQP  
Review Date: 8/7/1998  
Stop Date: 7/15/1988  
Work Suspended N  
Responsible Party: BLANK RP  
RP Address: Not reported  
Global Id: TD800100894  
Org Name: Not reported  
Conts of Person: Not reported  
MTBE Conc: 0  
Mibe Fuel: 1  
Water System Name: Not reported  
Well Name: Not reported  
Distance To LUST: 7481 8245 113552771961894789244  
Waste Discharge Global ID: Not reported  
Waste Disch Assigned Name: Not reported

LUST Region 2:  
Region: 2

Map ID  
Direction  
Distance  
Distance (ft.)  
Elevation

MAP FINDINGS

Database(s)  
EOR ID Number  
EPA ID Number

OAKLAND DIESEL DISTRIBUTORS IN (Continued)

8100940966

Facility Id: 01-0753  
Entered Date: 03/24/1994  
Facility Status: Signed off, remedial action completed or deemed unnecessary  
Maximum Soil Concentration: 220  
Maximum Groundwater Impact: 8988889  
County: Alameda  
Current Benzene: 31  
MTBE Detected in GW: 9988889  
MTBE Detected in Soil: Not reported  
MTBE: 0  
MTBE Quality: Not reported

HAZNET:  
Gepaid: CAL000039583  
Tepaid: CAT080010101  
Gen County: 1  
Tsd County: San Diego  
Tons: .3544  
Category: Alkaline solution without metals (pH > 12.5)  
Disposal Method: Treatment, Tank  
Contact: CORPORATION  
Telephone: (510) 652-1890  
Mailing Address: PO BOX 88215  
EMERYVILLE, CA 94662  
County: 1

CORTESE:  
Reg Id: 01-0753  
Region: CORTESE  
Reg By: Leaking Underground Storage Tanks

888  
NNE  
1/8-1/4  
985 ft.  
Higher

RINEHART OIL COMPANY  
840 ASHBY AVE.  
BERKELEY, CA 94710

HAZNET 8103873862  
N/A

Site 1 of 4 in cluster 8

HAZNET:  
Gepaid: CAL000073129  
Tepaid: CAD028409019  
Gen County: 1  
Tsd County: Los Angeles  
Tons: .9174  
Category: Aqueous solution with less than 10% total organic residues  
Disposal Method: Transfer Station  
Contact: ROBERT RINEHART  
Telephone: (000) 000-0000  
Mailing Address: PO BOX 725  
UKIAH, CA 95462  
County: 1

869  
NNE  
1/8-1/4  
985 ft.  
Higher

TEXACO  
840 ASHBY AVE  
BERKELEY, CA 94704

LUST 8102438628  
N/A

Site 2 of 4 in cluster 8

State LUST:  
Cross Street: Not reported

Map ID  
Direction  
Distance  
Distance (ft.)  
Elevation

MAP FINDINGS

Database(s)  
EDR ID Number  
EPA ID Number

TEXACO (Continued)

5102438628

Qty Leaked: Not reported  
Case Number: 01-1243  
Reg Board: San Francisco Bay Region  
Chemical: Gasoline  
Lead Agency: Local Agency  
Local Agency: 01020  
Case Type: Other ground water affected  
Status: Signed off, remedial action completed or deemed unnecessary  
County: Alameda  
Abate Method: Excavate and Dispose - remove contaminated soil and dispose in approved site  
Review Date: 2/26/1991  
Workplan: 6/30/1989  
Pollution Char: 5/25/1994  
Remed Action: Not reported  
Close Date: 11/18/1999  
Release Date: 3/27/1986  
Cleanup Fund Id: Not reported  
Discover Date: 3/27/1986  
Enforcement Dt: 5/23/1990  
Enf Type: Not reported  
Enter Date: 2/26/1991  
Funding: Federal Funds  
Staff Initials: UNK  
How Discovered: Tank Closure  
How Stopped: Close Tank  
Interim: Yes  
Leak Cause: Structure Failure  
Leak Source: Tank  
MTBE Date: Not reported  
Max MTBE GW: Not reported  
MTBE Tested: Site NOT Tested for MTBE. Includes Unknown and Not Analyzed.  
Priority: Not reported  
Local Case #: 01-1243  
Beneficial: Not reported  
Staff: CTH  
GW Qualifies: Not reported  
Max MTBE Soil: Not reported  
Soil Qualifies: Not reported  
Hydr Basin #: Not reported  
Operator: Not reported  
Oversight Prgm: Local Implementing Agency UST (includes non-LOP cases within LOP jurisdiction)  
Oversight Prgm: LIA  
Review Date: 11/17/1999  
Stop Date: 3/27/1986  
Work Suspended: N  
Responsible Party: BLANK RP  
RP Address: Not reported  
Global Id: T0600101142  
Org Name: Not reported  
Contact Person: Not reported  
MTBE Conc: 0  
Mtb Fuel: 1  
Water System Name: Not reported  
Well Name: Not reported  
Distance To LUST: 6985.7786866881926581320431037

Confirm Leak: 2/28/1991  
Prelim Assess: 6/30/1989  
Remed Plan: 5/25/1994  
Monitoring: Not reported

Map ID  
Direction  
Distance  
Distance (ft.)  
Elevation

MAP FINDINGS

Database(s)  
EDR ID Number  
EPA ID Number

TEXACO (Continued)

5102438628

Waste Discharge Global ID: Not reported  
Waste Disch Assigned Name: Not reported

LUST Region 2:

Region: 2  
Facility Id: 01-1243  
Entered Date: 02/26/1991  
Facility Status: Signed off, remedial action completed or deemed unnecessary  
Maximum Soil Concentration: 480  
Maximum Groundwater Impact: 9999999  
County: Alameda  
Current Benzene: 14000  
MTBE Detected In GW: 9999999  
MTBE Detected In Soil: Not reported  
MTBE: 0  
MTBE Quality: Not reported

570  
NNE  
1/8-1/4  
995 R.  
Higher

ASHBY TEXACO  
840 ASHBY AVE  
BERKELEY, CA 94528

Corteese  
CA FID UST  
5101623575  
N/A

Site 3 of 4 in cluster 5

CORTESE:

Reg Id: 01-1243  
Region: CORTESE  
Reg By: Leaking Underground Storage Tanks

571  
NNE  
1/8-1/4  
995 R.  
Higher

ASHBY TEXACO  
840 ASHBY AVE  
BERKELEY, CA 94528

HIST UST  
U001596678  
N/A

Site 4 of 4 in cluster 5

UST HIST:

Facility ID:	87656	Container Num:	1
Tank Num:	1	Year Installed:	Not reported
Tank Capacity:	5000	Tank Construction:	X centimeters
Tank Used for:	WASTE	Telephone:	(415) 540-9702
Type of Fuel:	Not Reported	Region:	STATE
Leak Detection:	Stock Inventor	Other Type:	Not reported
Contact Name:	DIABLO AUTO PARTS		
Total Tanks:	4		
Facility Type:	1		
Facility ID:	87656	Container Num:	2
Tank Num:	2	Year Installed:	Not reported
Tank Capacity:	4000	Tank Construction:	Not reported
Tank Used for:	PRODUCT	Telephone:	(415) 540-9702
Type of Fuel:	UNLEADED	Region:	STATE
Leak Detection:	Stock Inventor	Other Type:	Not reported
Contact Name:	DIABLO AUTO PARTS		
Total Tanks:	4		
Facility Type:	1		
Facility ID:	87656	Container Num:	3
Tank Num:	3	Year Installed:	Not reported
Tank Capacity:	2000		
Tank Used for:	PRODUCT		

Map ID  
Direction  
Distance  
Distance (ft.)  
Elevation

MAP FINDINGS

Site Database(s) EDR ID Number  
EPA ID Number

ASHBY TEXACO (Continued)

U001598876

Type of Fuel: UNLEADED  
Leak Detection: Stock Inventor  
Contact Name: DIABLO AUTO PARTS  
Total Tanks: 4  
Facility Type: 1  
Tank Construction: Not reported  
Telephone: (415) 540-9702  
Region: STATE  
Other Type: Not reported  
Facility ID: 87656  
Tank Num: 4  
Tank Capacity: 4000  
Tank Used for: PRODUCT  
Type of Fuel: DIESEL  
Leak Detection: Stock Inventor  
Contact Name: DIABLO AUTO PARTS  
Total Tanks: 4  
Facility Type: 1  
Container Num: 4  
Year Installed: Not reported  
Tank Construction: Not reported  
Telephone: (415) 540-9702  
Region: STATE  
Other Type: Not reported

R72 SSW 1/8-1/4 1014 ft. Lower  
PEETS COFFEE AND TEA  
1310 65TH ST  
EMERYVILLE, CA 94608  
Site 3 of 3 in cluster R

HAZNET 8103628006  
Cortese N/A

HAZNET:  
Gepaid: CAP600927646  
Tepaid: CAD000088252  
Gen County: 0  
Tsd County: Los Angeles  
Tons: .1251  
Category: Unspecified solvent mixture Waste  
Disposal Method: Transfer Station  
Contact: Not reported  
Telephone: (000) 000-0000  
Mailing Address: 00000  
County: 0  
Gepaid: CAP600927848  
Tepaid: CAD000088252  
Gen County: 0  
Tsd County: Los Angeles  
Tons: .0208  
Category: Latex waste  
Disposal Method: Transfer Station  
Contact: Not reported  
Telephone: (000) 000-0000  
Mailing Address: 00000  
County: 0

CORTESE:  
Reg Id: 3004  
Region: CORTESE  
Reg By: Leaking Underground Storage Tanks

T73 ESE 1/8-1/4 1020 ft. Higher  
RESIDENCE  
2710 BROADWAY STREET  
, CA  
Site 1 of 6 in cluster T

UST U003802899  
N/A

UST San Francisco County:

Map ID  
Direction  
Distance  
Distance (ft.)  
Elevation

MAP FINDINGS

Site Database(s) EDR ID Number  
EPA ID Number

RESIDENCE (Continued)

U003802899

Facility ID: 1740  
Tank ID: Not reported  
Manufacturer: Not reported  
Other Interior Lining: Not reported  
Receive Date: 8/22/94 0:00:00  
Owner Name: Not reported  
Certified Date: 9/22/94 0:00:00  
Flag: CLOSED  
Other Corrosion Protection: Not reported  
Drop Tube: Not reported  
Striker Plate: Not reported  
Contents A: Not reported  
Contents B: Not reported  
Contents C: Not reported  
Mailing Name: Not reported  
Mailing Address: Not reported  
Other Substance: Not reported  
Tank Construction Type: Not reported  
Tank Material: Not reported  
Interior Lining: Not reported  
Corrosion Protection: Not reported  
Spill Contamination Installed Date: Not reported  
Overflow Prevention Installed Date: Not reported  
Piping Type: Not reported  
Piping Aboveground: Not reported  
Piping Underground: Not reported  
Piping Construction: Not reported  
Piping Construction Aboveground: Not reported  
Piping Construction Underground: Not reported  
Piping Material: Not reported  
Other Piping Material: Not reported  
Piping Material Aboveground: Not reported  
Piping Material Underground: Not reported  
Pipe Leak Detection: Not reported  
Estimated Last Date Used: Not reported  
Estimated Quantity Remaining: Not reported  
Inert Filling: Not reported  
Jurisdiction: Not reported  
Other Tank System: Not reported  
Other Tank Leak Detection: Not reported  
Other Pipe Leak Detection: Not reported  
Methanol Compatible: Not reported  
Case Number: Not reported  
Tank Capacity: Not reported  
Date Installed: Not reported  
Close Date: 6/30/94 0:00:00  
Dispenser: Not reported

T74 ESE 1/8-1/4 1020 ft. Higher

OAKLAND - TIGHTHEAD  
8549 SAN PABLO AVE  
OAKLAND, CA 94608

HIST UST U001599288  
N/A

Site 2 of 6 in cluster T

UST HIST:

Facility ID: 41770  
Tank Num: 1  
Tank Capacity: 10000  
Tank Used for: PRODUCT  
Type of Fuel: DIESEL  
Leak Detection: None  
Contact Name: THURMAN CRABTREE  
Total Tanks: 5  
Facility Type: 2

Container Num: OFB 1  
Year Installed: 1942  
Tank Construction: Not reported

Telephone: (415) 852-8847  
Region: STATE  
Other Type: DRUM RECONDITIONER

Map ID  
Direction  
Distance  
Distance (ft.)  
Elevation

MAP FINDINGS

Site Database(s) EDR ID Number  
EPA ID Number

OAKLAND - TIGHTHEAD (Continued)

U001599298

Facility ID: 41770  
Tank Num: 2  
Tank Capacity: 40000  
Tank Used for: WASTE  
Type of Fuel: Not Reported  
Leak Detection: None  
Contact Name: THURMAN CRABTREE  
Total Tanks: 5  
Facility Type: 2  
Container Num: OCW 1  
Year Installed: 1975  
Tank Construction: 9 Inches  
Telephone: (415) 852-8847  
Region: STATE  
Other Type: DRUM RECONDITIONER

Facility ID: 41770  
Tank Num: 3  
Tank Capacity: 1000  
Tank Used for: WASTE  
Type of Fuel: WASTE OIL  
Leak Detection: None  
Contact Name: THURMAN CRABTREE  
Total Tanks: 5  
Facility Type: 2  
Container Num: OWO 1  
Year Installed: Not reported  
Tank Construction: Not reported  
Telephone: (415) 852-8847  
Region: STATE  
Other Type: DRUM RECONDITIONER

Facility ID: 41770  
Tank Num: 4  
Tank Capacity: 4000  
Tank Used for: PRODUCT  
Type of Fuel: DIESEL  
Leak Detection: Stock Inventor  
Contact Name: THURMAN CRABTREE  
Total Tanks: 5  
Facility Type: 2  
Container Num: ODL 1  
Year Installed: Not reported  
Tank Construction: Not reported  
Telephone: (415) 852-8847  
Region: STATE  
Other Type: DRUM RECONDITIONER

Facility ID: 41770  
Tank Num: 5  
Tank Capacity: 10000  
Tank Used for: PRODUCT  
Type of Fuel: REGULAR  
Leak Detection: Stock Inventor  
Contact Name: THURMAN CRABTREE  
Total Tanks: 5  
Facility Type: 2  
Container Num: OGA 1  
Year Installed: 1977  
Tank Construction: Not reported  
Telephone: (415) 852-8847  
Region: STATE  
Other Type: DRUM RECONDITIONER

T75  
ESE  
1/8-1/4  
1020 ft.  
Higher

DOROTHY WARBURTON  
6349 SAN PABLO AVE  
OAKLAND, CA 94608

HAZNET 9104570284  
N/A

Site 3 of 6 in cluster T

HAZNET:  
Gepaid: CAC002134897  
Tepaid: CAD982042475  
Gen County: 1  
Tsd County: Solano  
Tons: 5.8998  
Category: Asbestos-containing waste  
Disposal Method: Disposal, Land Fill  
Contact: DOROTHY WARBURTON  
Telephone: (000) 000-0000  
Mailing Address: 10 CREST RD  
OAKLAND, CA 94611

Map ID  
Direction  
Distance  
Distance (ft.)  
Elevation

MAP FINDINGS

Site Database(s) EDR ID Number  
EPA ID Number

DOROTHY WARBURTON (Continued)

9104570284

County 1

T75  
ESE  
1/8-1/4  
1020 ft.  
Higher

MYERS CONTAINER CORP  
6549 SAN PABLO AVE  
OAKLAND, CA 94608  
HAZNET 1003059969  
N/A

Site 4 of 6 in cluster T

HAZNET:  
Gepaid: CAD009123217  
Tepaid: CAD982042475  
Gen County: 1  
Tsd County: Solano  
Tons: 32.8892  
Category: Asbestos-containing waste  
Disposal Method: Disposal, Land Fill  
Contact: IMACE CORP  
Telephone: (510) 852-8847  
Mailing Address: 900 BROOKSIDE DR  
RICHMOND, CA 94801 - 1309  
County 1  
Gepaid: CAD009123217  
Tepaid: CAD009452657  
Gen County: 1  
Tsd County: San Mateo  
Tons: 2.8770  
Category: Alkaline solution without metals (pH > 12.5)  
Disposal Method: Recycler  
Contact: IMACE CORP  
Telephone: (510) 852-8847  
Mailing Address: 900 BROOKSIDE DR  
RICHMOND, CA 94801 - 1309  
County 1  
Gepaid: CAD009123217  
Tepaid: CAD009486392  
Gen County: 1  
Tsd County: 7  
Tons: 11.5000  
Category: Other empty containers 30 gallons or more  
Disposal Method: Recycler  
Contact: IMACE CORP  
Telephone: (510) 852-8847  
Mailing Address: 900 BROOKSIDE DR  
RICHMOND, CA 94801 - 1309  
County 1  
Gepaid: CAD009123217  
Tepaid: CAD009452657  
Gen County: 1  
Tsd County: San Mateo  
Tons: 1.6054  
Category: Unspecified oil-containing waste  
Disposal Method: Recycler  
Contact: IMACE CORP  
Telephone: (510) 852-8847  
Mailing Address: 900 BROOKSIDE DR  
RICHMOND, CA 94801 - 1309  
County 1

Map ID  
Direction  
Distance  
Distance (ft.)  
Elevation

MAP FINDINGS

MYERS CONTAINER CORP (Continued)

Genaid: CAD009123217  
Tepaid: CAT080013352  
Gen County: 1  
Tsd County: Los Angeles  
Tons: 3.5445  
Category: Oil/water separation sludge  
Disposal Method: Recycler  
Contact: IMACE CORP  
Telephone: (510) 652-6947  
Mailing Address: 900 BROOKSIDE DR  
RICHMOND, CA 94801 - 1309  
County: 1

The CA HAZNET database contains 6 additional records for this site.  
Please contact your EDR Account Executive for more information.

T77  
ESE  
1/8-1/4  
1020 ft.  
Higher

MYERS DRUM - OAKLAND  
8549 SAN PABLO AVENUE  
OAKLAND, CA 94609

Cal-Sites  
AWP 910127266  
N/A

Site 5 of 8 in cluster T

CAL-SITES:

Facility ID: 01340111  
Status: AWP - ANNUAL WORKPLAN (AWP) - ACTIVE SITE  
Status Date: 01/01/1990  
Lead: DTSC  
Region: 2 - BERKELEY  
Branch: NC - NORTH COAST  
File Name: Not reported  
Status Name: ANNUAL WORKPLAN - ACTIVE SITE  
Lead Agency: DEPT OF TOXIC SUBSTANCES CONTROL Not reported  
NPL: Not Listed  
SIC: 34 MANU - FABRICATED METAL PRODUCTS  
Facility Type: RESPONSIBLE PARTY  
Type Name: RP  
Staff Member Responsible for Site: TPARK  
Supervisor Responsible for Site: Not reported  
Region Water Control Board: SF - SAN FRANCISCO BAY  
Access: Uncontrolled  
Cortese: U  
Hazardous Ranking Score: 38.33  
Date Site Hazard Ranked: Not reported  
Groundwater Contamination: Suspected  
No. of Contamination Sources: 1  
Lat/Long: 37° 50' 52.00" / 122° 17' 3.00"  
Lat/Long Method: TEALE ADDRESS MATCH  
State Assembly District Code: 14  
State Senate District: 9

The CAL-SITES database may contain additional details for this site.  
Please contact your EDR Account Executive for more information.

AWP Facility ID: 1340111  
Facility Type: AWP

Map ID  
Direction  
Distance  
Distance (ft.)  
Elevation

MAP FINDINGS

T78  
ESE  
1/8-1/4  
1020 ft.  
Higher

MYERS DRUM CO  
8549 SAN PABLO AVE  
OAKLAND, CA 94609

Site 6 of 8 in cluster T

Database(s) EDR ID Number  
EPA ID Number

FINDS 1000369037  
Cortese CAD009123217  
RCRIS-LQG  
UST  
CA SLIC  
CA FID UST  
CERC-NFRAP  
HIST UST

CERCLIS-NFRAP Classification Data:

Site Incident Category: Not reported  
Non NPL Code: NFRAP  
Ownership Status: Private

Federal Facility: Not a Federal Facility

CERCLIS-NFRAP Assessment History:

Assessment: DISCOVERY  
Assessment: ARCHIVE SITE  
Assessment: PRELIMINARY ASSESSMENT

NPL Status: Not on the NPL

Completed: 10/18/1993  
Completed: 09/15/1994  
Completed: 09/15/1994

RCRIS:

Owner: KAISER STEEL CORPORATION  
(415) 555-1212  
EPA ID: CAD009123217  
Contact: ENVIRONMENTAL MANAGER  
(415) 233-4885

Classification: Large Quantity Generator

Used Oil Recyc: No

TSDF Activities: Not reported

Violation Status: Violations exist

Regulation Violated: Not reported  
Area of Violation: GENERATOR-GENERAL REQUIREMENTS  
Date Violation Determined: 11/19/1984  
Actual Date Achieved Compliance: 11/30/1984

There are 1 violation record(s) reported at this site:

Evaluation: Area of Violation  
Compliance Evaluation Inspection: GENERATOR-GENERAL REQUIREMENTS  
Date of Compliance: 19841130

FINDS:

Other Pertinent Environmental Activity Identified at Site:  
Facility Registry System (FRS)  
National Compliance Database (NCDB)  
Resource Conservation and Recovery Act Information system (RCRAINFO)

CORTESE:

Reg Id: 01340111  
Region: CORTESE  
Reg By: CALSI



Map ID  
Direction  
Distance  
Distance (ft.)  
Elevation

MAP FINDINGS

Database(s)  
EDR ID Number  
EPA ID Number

MYERS DRUM CO (Continued)

1000369037

FID:  
Facility ID: 01002889 Regulate ID: 00041770  
Reg By: Active Underground Storage Tank Location  
Cortese Code: Not reported SIC Code: Not reported  
Status: Active Facility Tel: (415) 852-6847  
Mail To: Not reported  
6549 SAN PABLO AVE  
OAKLAND, CA 94608  
Contact: Not reported Contact Tel: Not reported  
DURs No: Not reported NPDES No: Not reported  
Creation: 10/22/93 Modified: 00/00/00  
EPA ID: Not reported  
Comments: Not reported  
SLIC Region 2:  
Facility ID: 01S0201  
Region: 2  
Facility Status: Active Not reported  
Staff: BG Not reported  
Last Site Update: 01/24/19  
NPL Status: Not an NPL site Discovery Date: Not reported  
Case List: SLIC Imaged: No  
Date Closed: Not reported Cost Recovery: No  
Abate Method: Not reported Substance: Not reported  
Case Type: NT Sample Date: Not reported  
Contamination: Not reported  
Lead: RWQCB  
Contamination Level:  
Number of Municipal Wells Contaminated by Site: 0  
Number of Private Wells Contaminated by Site: 0  
Soil Removal Action Taken/Needed: 0  
Soil Removal or Contaminant Action Started:  
Soil Removal or Contaminant Action Completed: 0  
On-Site Groundwater Extraction or Containment is Needed: 0  
On-Site Groundwater Extraction or Containment Started:  
Off-Site Groundwater Extraction or Containment is Needed:  
Off-Site Groundwater Extraction or Containment Started:  
Length of Contamination Plume (Feet): 0  
Depth of Contamination Plume (Feet): 0  
Wells Closed Due To Contamination of Site:  
Date of Wells Closure:  
Nearest Public or Private Drinking Water Well (Feet): 0  
Under Jurisdiction of Lead Agency Date:  
Latitude/Longitude: 38 / -122  
Flow Rate: 0  
Flow Date:  
Percent of Contaminants Contained: 0  
Contaminant Type:  
EPA ID:  
Stages of Site Investigation Process Initiated:  
Began Characterization: Not reported  
Completed Characterization: Not reported  
Began Remediation: Not reported  
Completed Remediation: Not reported  
Submitted Remediation Plan: Not reported  
Approved Remediation Plan: Not reported  
Began Final Remedial Action: Not reported

Map ID  
Direction  
Distance  
Distance (ft.)  
Elevation

MAP FINDINGS

Database(s)  
EDR ID Number  
EPA ID Number

MYERS DRUM CO (Continued)

1000369037

Completed Final Remedial Action: Not reported  
Facility Desc: Not reported  
Comment: Not reported  
UST HIST:  
Facility ID: 14527  
Tank Num: 1 Container Num: 1  
Tank Capacity: 5000 Year Installed: Not reported  
Tank Used for: PRODUCT  
Type of Fuel: REGULAR Tank Construction: 1/4 inches  
Leak Detection: Stock Inventor  
Contact Name: THURMAN CRABTREE Telephone: (415) 271-6200  
Total Tanks: 4 Region: STATE  
Facility Type: 2 Other Type: DRUM RECONDITIONING  
Facility ID: 14527  
Tank Num: 2 Container Num: 2  
Tank Capacity: 25000 Year Installed: Not reported  
Tank Used for: WASTE  
Type of Fuel: Not Reported Tank Construction: 6 inches  
Leak Detection: None Telephone: (415) 271-6200  
Contact Name: THURMAN CRABTREE Region: STATE  
Total Tanks: 4 Other Type: DRUM RECONDITIONING  
Facility Type: 2  
Facility ID: 14527  
Tank Num: 3 Container Num: 3  
Tank Capacity: 16000 Year Installed: Not reported  
Tank Used for: WASTE  
Type of Fuel: Not Reported Tank Construction: 6 inches  
Leak Detection: None Telephone: (415) 271-6200  
Contact Name: THURMAN CRABTREE Region: STATE  
Total Tanks: 4 Other Type: DRUM RECONDITIONING  
Facility Type: 2  
Facility ID: 14527  
Tank Num: 4 Container Num: 4  
Tank Capacity: 1000 Year Installed: Not reported  
Tank Used for: WASTE  
Type of Fuel: WASTE OIL Tank Construction: 1/4 inches  
Leak Detection: None Telephone: (415) 271-6200  
Contact Name: THURMAN CRABTREE Region: STATE  
Total Tanks: 4 Other Type: DRUM RECONDITIONING  
Facility Type: 2  
State UST:  
Facility ID: 174  
Total Tanks: 1  
Region: STATE  
Local Agency: 33000  
UST Riverside County:  
Region: RIVERSIDE  
Total Tanks: 3  
UST San Francisco County:  
Facility ID: 174 Case Number: Not reported  
Tank ID: Not reported Tank Capacity: Not reported  
Manufacturer: Not reported Date Installed: Not reported

Map ID  
 Direction  
 Distance  
 Distance (ft.)  
 Elevation

MAP FINDINGS

Database(s) EDR ID Number  
 EPA ID Number

MYERS DRUM CO (Continued)

1000369037

Other Interior Lining:	Not reported	Close Date:	Not reported
Receive Date:	12/21/88 0:00:00		
Owner Name:	Not reported		
Certified Date:	Not reported		
Flag:	CLOSED		
Other Corrosion Protection:	Not reported		
Drop Tube:	Not reported	Dispenser:	Not reported
Striker Plate:	Not reported		
Contents A:	Not reported		
Contents B:	Not reported		
Contents C:	Not reported		
Mailing Name:	Not reported		
Mailing Address:	Not reported		
Other Substance:	Not reported		
Tank Construction Type:	Not reported		
Tank Material:	Not reported		
Interior Lining:	Not reported		
Corrosion Protection:	Not reported		
Spill Contamination Installed Date:	Not reported		
Overflow Prevention Installed Date:	Not reported		
Piping Type:	Not reported		
Piping Aboveground:	Not reported		
Piping Underground:	Not reported		
Piping Construction:	Not reported		
Piping Construction Aboveground:	Not reported		
Piping Construction Underground:	Not reported		
Piping Material:	Not reported		
Other Piping Material:	Not reported		
Piping Material Aboveground:	Not reported		
Piping Material Underground:	Not reported		
Pipe Leak Detection:	Not reported		
Estimated Last Date Used:	Not reported		
Estimated Quantity Remaining:	Not reported		
Inert Filling:	Not reported		
Jurisdiction:	Not reported		
Other Tank System:	Not reported		
Other Tank Leak Detection:	Not reported		
Other Pipe Leak Detection:	Not reported		
Methanol Compatible:	Not reported		

79  
 SE  
 1/8-1/4  
 1041 ft.  
 Higher

KNOWN  
 6400 SAN PABLO  
 OAKLAND, CA 92626

Notify 65 S100178895  
 Cortese N/A

NOTIFY 65:  
 Date Reported: Not reported Staff Initials: Not reported  
 Board File Number: Not reported  
 Facility Type: Not reported  
 Discharge Date: Not reported  
 Incident Description: 92626

CORTESE:  
 Reg Id: 01-1142  
 Region: CORTESE  
 Reg By: Leaking Underground Storage Tanks

Map ID  
 Direction  
 Distance  
 Distance (ft.)  
 Elevation

MAP FINDINGS

Database(s) EDR ID Number  
 EPA ID Number

80  
 West  
 1/8-1/4  
 1045 ft.  
 Lower

CHALLENGE MANUFACTURING CO.  
 1308 067TH ST  
 OAKLAND, CA 94608

CA FID UST S101624415  
 N/A

81  
 SSE  
 1/8-1/4  
 1058 ft.  
 Higher

1121OCEAN  
 OAKLAND, CA 94608

CHMR2 S100276593  
 N/A

CHMIRS:  
 OES Control Number: S100113 DOT ID: Not reported  
 DOT Hazard Class: Not Reported  
 Chemical Name: LIQUID NITROGEN  
 Extent of Release: Not reported  
 CAS Number: Not reported Quantity Released: 0  
 Environmental Contamination: None Reported Property Use: Industrial, Utility  
 Incident Date: 04-FEB-91 Date Completed: 05-FEB-91  
 Time Completed: 15  
 Physical State Stored: Not reported  
 Physical State Released: Not reported  
 Release Unit: Not reported  
 Container Description: Not reported  
 Container Type: Not reported  
 Container Material: Not reported  
 Level Of Container: Not reported  
 Container Capacity: 0  
 Container Capacity Units (code): Not reported  
 Extant Of Release (code): Not reported  
 Agency Id Number: 1075  
 Agency Incident Number: UNKNOWN  
 OES Incident Number: S100113  
 Time Notified: 2215  
 Surrounding Area: 400  
 Estimated Temperature: Not reported  
 Property Management: Not reported  
 More Than Two Substances Involved?: Not reported  
 Special Studies 1: Not reported  
 Special Studies 2: Not reported  
 Special Studies 3: Not reported  
 Special Studies 4: Not reported  
 Special Studies 5: Not reported  
 Special Studies 6: Not reported  
 Responding Agency Personnel # Of Injuries: 0  
 Responding Agency Personnel # Of Fatalities: 0  
 Resp Agency Personnel # Of Decontaminated: 0  
 Others Number Of Decontaminated: 0  
 Others Number Of Injuries: 0  
 Others Number Of Fatalities: 0  
 Vehicle Make/year: Not reported  
 Vehicle License Number: Not reported  
 Vehicle State: Not reported  
 Vehicle Id Number: Not reported  
 CA/DOT/PUC/HCC Number: Not reported  
 Company Name: Not reported  
 Reporting Officer Name/ID: DAVID FLETCHER  
 Report Date: 05-FEB-91  
 Comments: Yes

Map ID  
Direction  
Distance  
Distance (ft.)  
Elevation

MAP FINDINGS

Database(s)  
EPA ID Number

EDR ID Number

EPA ID Number

(Continued)

3100276593

Facility Telephone Number : 415 273-3856

UB2  
NNW  
1/8-1/4  
1094 ft.  
Higher

ASPHALT PRODUCTS OIL CORP  
1001 ASHBY AVE  
BERKELEY, CA

LUST  
CA SLIC N/A  
S105035460

Site 1 of 6 in cluster U

State LUST:

Cross Street: Not reported  
Qty Leaked: 0  
Case Number: 01SD404  
Reg Board: San Francisco Bay Region  
Chemical: Diesel  
Lead Agency: Regional Board  
Local Agency: 01020  
Case Type: Soil only  
Status: Leak being confirmed  
County: Alameda

Confirm Leak: 6/11/1995  
Prelim Asses: Not reported  
Remed Plan: Not reported  
Monitoring: Not reported

Review Date: 6/11/1995  
Workplan: Not reported  
Pollution Char: Not reported  
Remed Action: Not reported  
Close Date: Not reported  
Release Date: 4/10/1995  
Cleanup Fund Id: Not reported  
Discover Date: Not reported  
Enforcement DI: Not reported  
Enf Type: Not reported  
Enfr Date: Not reported  
Funding: Not reported  
Staff Initials: UNK  
How Discovered: Tank Closure  
How Stopped: Close Tank  
Interim: Not reported  
Leak Cause: Unknown  
Leak Source: Unknown  
MTBE Date: Not reported  
Max MTBE GW: Not reported  
MTBE Tested: Not Required to be Tested.  
Priority: Not reported  
Local Case #: Not reported  
Beneficial: Not reported  
Staff: CTH  
GW Qualifies: Not reported  
Max MTBE Soil: Not reported  
Soil Qualifies: Not reported  
Hydr Basin #: Not reported  
Operator: Not reported  
Oversight Prgm: Local Implementing Agency UST (includes non-LOP cases within LOP jurisdiction)  
Oversight Prgm: LIA  
Review Date: Not reported  
Stop Date: Not reported  
Work Suspended: N  
Responsible Party: BLANK RP  
RP Address: Not reported  
Global Id: T0600191540  
Org Name: Not reported

Map ID  
Direction  
Distance  
Distance (ft.)  
Elevation

MAP FINDINGS

Database(s)  
EPA ID Number

EDR ID Number

EPA ID Number

ASPHALT PRODUCTS OIL CORP (Continued)

3105035460

Contact Person: Not reported  
MTBE Conc: 0  
Mtb Fuel: 0  
Water System Name: Not reported  
Well Name: Not reported  
Distance To LUST: 4902.6743831034172680684833488  
Waste Discharge Global ID: Not reported  
Waste Disch Assigned Name: Not reported

LUST Region 2:

Region: 2  
Facility Id: 01SD404  
Entered Date: / /  
Facility Status: Leak being confirmed  
Maximum Soil Concentration: 0  
Maximum Groundwater Impact: 0  
County: Alameda  
Current Benzene: 0  
MTBE Detected In GW: No  
MTBE Detected In Soil: Not reported  
MTBE: 0  
MTBE Quality: 0

SLIC Region 2:

Facility ID: 01SD404  
Region: 2  
Facility Status: Inactive  
Staff: BG  
Last Site Update: 07/11/19  
NPL Status: Undefined  
Case List: SLIC  
Date Closed: Not reported  
Abate Method: 6006819  
Case Type: TK  
Contamination: Not reported  
Lead: RWQCB  
Contamination Level:  
Number of Municipal Wells Contaminated by Site: 0  
Number of Private Wells Contaminated by Site: 0  
Soil Removal Action Taken/Needed: 0  
Soil Removal or Contaminant Action Started:  
Soil Removal or Contaminant Action Completed: 0  
On-Site Groundwater Extraction or Containment is Needed: 0  
On-Site Groundwater Extraction or Containment Started:  
Off-Site Groundwater Extraction or Containment is Needed:  
Off-Site Groundwater Extraction or Containment Started:  
Length of Contamination Plume (Feet): 0  
Depth of Contamination Plume (Feet): 0  
Wells Closed Due To Contamination of Site:  
Date of Wells Closure:  
Nearest Public or Private Drinking Water Well (Feet): 0  
Under Jurisdiction of Lead Agency Date:  
Latitude/Longitude: 38 / -122  
Flow Rate: 0  
Flow Date:  
Percent of Contaminants Contained: 0  
Contaminant Type:  
EPA ID:

Discovery Date: Not reported  
Imaged: No  
Cost Recovery: No  
Substance: Gasoline  
Sample Date: Not reported

Map ID  
Direction  
Distance  
Distance (ft.)  
Elevation

MAP FINDINGS

ASPHALT PRODUCTS OIL CORP (Continued)

Stages of Site Investigation Process Initiated:

Begun Characterization : Not reported  
Completed Characterization : Not reported  
Begun Remediation: Not reported  
Completed Remediation: Not reported  
Submitted Remediation Plan: Not reported  
Approved Remediation Plan: Not reported  
Begun Final Remedial Action: Not reported  
Completed Final Remedial Action: Not reported  
Facility Desc: Not reported  
Comment: Not reported

EDR ID Number  
EPA ID Number

Database(s)

S105035460

U83  
NNW  
1/8-1/4  
1094 R.  
Higher

ASPHALT PRODUCT OIL CORP  
1001 ASHBY AVE  
BERKELEY, CA 94710

LUST S104162522  
N/A

Site 2 of 6 in cluster U

State LUST:

Cross Street: Not reported  
Qty Leaked: Not reported  
Case Number: 01-0060  
Reg Board: San Francisco Bay Region  
Chemical: Diesel  
Lead Agency: Local Agency  
Local Agency: 01020  
Case Type: Other ground water affected  
Status: Post remedial action monitoring in progress  
County: Alameda  
Abate Method: No Action Taken - no action has as yet been taken at the site  
Review Date: 10/19/1990  
Workplan: Not reported  
Pollution Char: Not reported  
Remed Action: 1/2/1965  
Close Date: 12/17/2001  
Release Date: 3/7/1990  
Cleanup Fund Id: Not reported  
Discover Date: 3/7/1990  
Enforcement Dt: Not reported  
Ent Type: Not reported  
Enter Date: 10/19/1990  
Funding: Federal Funds  
Staff Initials: UNK  
How Discovered: Tank Closure  
How Stopped: Close Tank  
Interim: No  
Leak Cause: Structure Failure  
Leak Source: Tank  
MTBE Date: Not reported  
Max MTBE GW: Not reported  
MTBE Tested: Not Required to be Tested.  
Priority: Not reported  
Local Case #: 01-0060  
Beneficial: Not reported  
Staff: CTH  
GW Qualifies: Not reported  
Max MTBE Soil: Not reported  
Soil Qualifies: Not reported  
Hydr Basin #: Not reported

Confirm Leak: 10/19/1990  
Prelim Assess: Not reported  
Remed Plan: Not reported  
Monitoring: 1/2/1965

Map ID  
Direction  
Distance  
Distance (ft.)  
Elevation

MAP FINDINGS

ASPHALT PRODUCT OIL CORP (Continued)

Operator: Not reported  
Oversight Prgm: Local Implementing Agency UST (includes non-LOP cases within LOP jurisdiction)  
Oversight Prgm: LIA  
Review Date: 4/8/2001  
Stop Date: 3/7/1990  
Work Suspended: N  
Responsible Party: BLANK RP  
RP Address: Not reported  
Global Id: T0800100054  
Org Name: Not reported  
Contact Person: Not reported  
MTBE Conc: 0  
Mibe Fuel: 0  
Water System Name: Not reported  
Well Name: Not reported  
Distance To LUST: 6049.9648922742815526832885751  
Waste Discharge Global ID: Not reported  
Waste Disch Assigned Name: Not reported

EDR ID Number  
EPA ID Number

Database(s)

S104162522

U84  
NNW  
1/8-1/4  
1094 R.  
Higher

ASPHALT PRODUCTS OIL CORPORATI  
1001 ASHBY AVE  
BERKELEY, CA 94710

Cortese S101624588  
CA FID UST N/A

Site 3 of 8 in cluster U

CORTESE:

Reg Id: 01-0060  
Region: CORTESE  
Reg By: Leaking Underground Storage Tanks

85  
East  
1/8-1/4  
1112 R.  
Higher

AA JOHNSON & SON, INC.  
1164 96TH ST  
OAKLAND, CA 94608

CA FID UST S101580389  
N/A

Map ID  
Direction  
Distance  
Distance (ft.)  
Elevation

MAP FINDINGS

Site Database(s) EDR ID Number  
EPA ID Number

AA JOHNSON & SON, INC. (Continued)

\$101580389

FID:  
Facility ID: 01002732 Regulate ID: 00052190  
Reg By: Active Underground Storage Tank Location  
Cortese Code: Not reported SIC Code: Not reported  
Status: Active Facility Tel: (415) 658-8796  
Mail To: Not reported  
1164 088TH ST  
OAKLAND, CA 94608  
Contact: Not reported Contact Tel: Not reported  
DUNs No: Not reported NPDES No: Not reported  
Creation: 10/22/93 Modified: 00/00/00  
EPA ID: Not reported  
Comments: Not reported

U88 WAREHAM PROPERTY GROUP  
NNW 999 ANTHONY  
1/8-1/4 BERKELEY, CA 94710  
1139 ft.  
Higher

HAZNET \$103895034  
Cortese N/A

Site 4 of 8 in cluster U

HAZNET:  
Cepaid: CAC001313178  
Tepaid: CAL000027741  
Gen County: 1  
Tsd County: 5  
Tons: 2.1070  
Category: Asbestos-containing waste  
Disposal Method: Disposal, Land Fill  
Contact: WAREHAM PROPERTY GROUP  
Telephone: (415) 457-4964  
Mailing Address: 1120 NYE STE 400  
SAN RAFAEL, CA 94901  
County: 1  
CORTESE:  
Reg Id: 01-0812  
Region: CORTESE  
Reg By: Leaking Underground Storage Tanks

U87 E.H. MORRILL COMPANY  
NNW 999 ANTHONY ST  
1/8-1/4 BERKELEY, CA 94710  
1139 ft.  
Higher

LUST \$101580064  
CA FID UST N/A

State LUST:

Cross Street: Not reported  
Qty Leaked: Not reported  
Case Number: 01-0812  
Reg Board: San Francisco Bay Region  
Chemical: Gasoline  
Lead Agency: Local Agency  
Local Agency: 01020  
Case Type: Other ground water affected  
Status: Signed off, remedial action completed or deemed unnecessary  
County: Alameda  
Abate Method: No Action Taken - no action has as yet been taken at the site  
Review Date: 6/18/1992 Confirm Leak: 6/18/1992

Map ID  
Direction  
Distance  
Distance (ft.)  
Elevation

MAP FINDINGS

Site Database(s) EDR ID Number  
EPA ID Number

E.H. MORRILL COMPANY (Continued)

\$101580064

Workplan: Not reported  
Pollution Char: Not reported  
Remed Action: Not reported  
Close Date: 4/13/1995  
Release Date: 5/11/1992  
Cleanup Fund Id: Not reported  
Discover Date: 5/11/1992  
Enforcement Dt: Not reported  
Enf Type: Not reported  
Enter Date: 6/18/1992  
Funding: Federal Funds  
Staff Initials: UNK  
How Discovered: Tank Closure  
How Stopped: Close Tank  
Interim: No  
Leak Cause: Structure Failure  
Leak Source: Tank  
MTBE Date: Not reported  
Max MTBE GW: Not reported  
MTBE Tested: Site NOT Tested for MTBE, includes Unknown and Not Analyzed.  
Priority: Not reported  
Local Case #: 01-0612  
Beneficial: Not reported  
Staff: CTH  
GW Qualifies: Not reported  
Max MTBE Sol: Not reported  
Soil Qualifies: Not reported  
Hydr Basin #: Not reported  
Operator: Not reported  
Oversight Prgm: Local Implementing Agency UST (Includes non-LOP cases within LOP jurisdiction)  
Oversight Prgm: LIA  
Review Date: 4/11/1995  
Stop Date: 5/11/1992  
Work Suspended \$:  
Responsible Party: BLANK RP  
RP Address: Not reported  
Global Id: T0600100748  
Org Name: Not reported  
Contact Person: Not reported  
MTBE Conc: 0  
MTBE Fuel: 1  
Water System Name: Not reported  
Well Name: Not reported  
Distance To LUST: 8164.0333038789646744743118481  
Waste Discharge Global ID: Not reported  
Waste Disch Assigned Name: Not reported

LUST Region 2:

Region: 2  
Facility Id: 01-0812  
Entered Date: 06/18/1992  
Facility Status: Signed off, remedial action completed or deemed unnecessary  
Maximum Soil Concentration: 5  
Maximum Groundwater Impact: 22000  
County: Alameda  
Current Benzene: 0  
MTBE Detected in GW: 22000

Map ID  
Direction  
Distance  
Distance (ft.)  
Elevation

MAP FINDINGS

Site Database(s) EDR ID Number  
EPA ID Number

E.H. MORRILL COMPANY (Continued)

S101580064

MTBE Detected in Soil: Not reported  
MTBE: 0  
MTBE Quality: Not reported

FID:

Facility ID: 01000930 Regulate ID: Not reported  
Reg By: Active Underground Storage Tank Location  
Cortase Code: Not reported SIC Code: Not reported  
Status: Active Facility Tel: (415) 845-4100  
Mail To: Not reported  
59 BOWLING DR  
BERKELEY, CA 94710  
Contact: Not reported Contact Tel: Not reported  
DUNS No: Not reported NPDES No: Not reported  
Creation: 10/22/93 Modified: 00/00/00  
EPA ID: Not reported  
Comments: Not reported

U88 WAREHAM PROP  
NNW 999 ANTHONY ST  
1/8-1/4 BERKELEY, CA 94710  
1139 ft.  
Higher Site 6 of 6 in cluster U

HAZNET S103959033  
N/A

HAZNET:

Cepaid: CAC001370980  
Tepaid: CAL000027741  
Gen County: 1  
Tsd County: 5  
Tons: 8.4280  
Category: Asbestos-containing waste  
Disposal Method: Disposal, Land Fill  
Contact: WAREHAM PROP  
Telephone: (415) 457-4984  
Mailing Address: 1120 NYE ST  
SAN RAFAEL, CA 94901  
County: 1

V89 PRAXAIR  
SSE 1171 OCEAN AVE  
1/8-1/4 OAKLAND, CA 94608  
1157 ft.  
Higher Site 1 of 4 in cluster V

HAZNET S104580314  
N/A

HAZNET:

Cepaid: CAL000170927  
Tepaid: CAD059494310  
Gen County: 1  
Tsd County: Santa Clara  
Tons: 1.2  
Category:  
Disposal Method: Not reported  
Contact: PRAXAIR CORPORATION  
Telephone: (515) 864-5535  
Mailing Address: 1171 OCEAN AVE  
OAKLAND, CA 94608  
County: 1

Map ID  
Direction  
Distance  
Distance (ft.)  
Elevation

MAP FINDINGS

Site Database(s) EDR ID Number  
EPA ID Number

V90 DR. MARTIN LUTHER KING SCHOOL  
SSE 350 GIRARD STREET  
1/8-1/4 , CA  
1157 ft.  
Higher Site 2 of 4 in cluster V

LUST U003713702  
UST N/A

State LUST:

Cross Street: Not reported  
Qty Leaked: Not reported  
Case Number: 01-0165  
Reg Board: San Francisco Bay Region  
Chemical: Diesel  
Lead Agency: Local Agency  
Local Agency #: 01000  
Case Type: Soil only  
Status: Signed off, remedial action completed or deemed unnecessary  
County: Alameda  
Abate Method: No Action Taken - no action has as yet been taken at the site  
Review Date: Not reported Confirm Leak: Not reported  
Workplan: 12/26/1989 Prelim Assess: 12/26/1989  
Pollution Char: Not reported Remed Plan: Not reported  
Remed Action: Not reported Monitoring: Not reported  
Close Date: 5/2/1996  
Release Date: 2/1/1988  
Cleanup Fund Id: Not reported  
Discover Date: 2/1/1988  
Enforcement Dt: Not reported  
Enf Type: Not reported  
Enter Date: 7/17/1992  
Funding: Federal Funds  
Staff Initials: UNK  
How Discovered: Tank Closure  
How Stopped: Close Tank  
Interim: No  
Leak Cause: Structure Failure  
Leak Source: Tank  
MTBE Date: Not reported  
Max MTBE GW: Not reported  
MTBE Tested: Not Required to be Tested.  
Priority: Not reported  
Local Case #: 307  
Beneficial: Not reported  
Staff: CTH  
GW Qualifies: Not reported  
Max MTBE Soil: Not reported  
Soil Qualifies: Not reported  
Hydr Basin #: Not reported  
Operator: Not reported  
Oversight Prgm: Local Oversight Program UST  
Oversight Prgm: LOP  
Review Date: 8/7/1996  
Stop Date: 2/1/1988  
Work Suspended: N  
Responsible Party: BLANK RP  
RP Address: Not reported  
Global Id: T0600100153  
Org Name: Not reported  
Contact Person: Not reported  
MTBE Conc: 0

Map ID  
 Direction  
 Distance  
 Distance (ft.)  
 Elevation

MAP FINDINGS

Database(s)  
 EDR ID Number  
 EPA ID Number

DR. MARTIN LUTHER KING SCHOOL (Continued)

U003713702

Mtbe Fuel: 0  
 Water System Name: Not reported  
 Well Name: Not reported  
 Distance To Lust: 8829.9312112717184500905723403  
 Waste Discharge Global ID: Not reported  
 Waste Disch Assigned Name: Not reported

LUST Region 2:

Region: 2  
 Facility Id: 01-0185  
 Entered Date: 07/17/1992  
 Facility Status: Signed off, remedial action completed or deemed unnecessary  
 Maximum Soil Concentration: 2  
 Maximum Groundwater Impact: 0  
 County: Alameda  
 Current Benzene: Not reported  
 MTBE Detected in GW: No  
 MTBE Detected in Soil: Not reported  
 MTBE: 0  
 MTBE Quality: Not reported

LUST San Francisco County:

Facility ID: 307  
 Tank ID: Not reported  
 Manufacturer: Not reported  
 Other Interior Lining: Not reported  
 Receive Date: 4/18/88 0:00:00  
 Owner Name: Not reported  
 Certified Date: Not reported  
 Flag: CLOSED  
 Other Corrosion Protection: Not reported  
 Drop Tube: Not reported  
 Striker Plate: Not reported  
 Contents A: Not reported  
 Contents B: Not reported  
 Contents C: Not reported  
 Mailing Name: Not reported  
 Mailing Address: Not reported  
 Other Substance: Not reported  
 Tank Construction Type: Not reported  
 Tank Material: Not reported  
 Interior Lining: Not reported  
 Corrosion Protection: Not reported  
 Spill Contamination Installed Date: Not reported  
 Overfill Prevention Installed Date: Not reported  
 Piping Type: Not reported  
 Piping Aboveground: Not reported  
 Piping Underground: Not reported  
 Piping Construction: Not reported  
 Piping Construction Aboveground: Not reported  
 Piping Construction Underground: Not reported  
 Piping Material: Not reported  
 Other Piping Material: Not reported  
 Piping Material Aboveground: Not reported  
 Piping Material Underground: Not reported  
 Pipe Leak Detection: Not reported  
 Estimated Last Date Used: Not reported  
 Estimated Quantity Remaining: Not reported

Case Number: Not reported  
 Tank Capacity: Not reported  
 Date Installed: Not reported  
 Close Date: Not reported  
 Dispenser: Not reported

Map ID  
 Direction  
 Distance  
 Distance (ft.)  
 Elevation

MAP FINDINGS

Database(s)  
 EDR ID Number  
 EPA ID Number

DR. MARTIN LUTHER KING SCHOOL (Continued)

U003713702

Inert Filling: Not reported  
 Jurisdiction: Not reported  
 Other Tank System: Not reported  
 Other Tank Leak Detection: Not reported  
 Other Pipe Leak Detection: Not reported  
 Methanol Compatible: Not reported

V01  
 SSE  
 1/8-1/4  
 1157 ft.  
 Higher

ALTAIR GASSES & EQUIPMENT INC.  
 1171 OCEAN AVE  
 OAKLAND, CA 94606

HAZNET  
 Cortese  
 S102425028  
 N/A

Site 3 of 4 in cluster V

HAZNET:  
 Gepaid: CAL000019302  
 Tapaid: CAT000648117  
 Gen County: 1  
 Tsd County: Kings  
 Tons: 1.2000  
 Category: Other Inorganic solid waste  
 Disposal Method: Disposal, Land Fill  
 Contact: ALTAIR GASSES & EQUIPMENT INC  
 Telephone: (510) 277-2100  
 Mailing Address: 4000 EXECUTIVE PKWY STE 520  
 SAN RAMON, CA 94583 - 4257  
 County: 1

CORTESE:

Reg Id: 01-0165  
 Region: CORTESE  
 Reg By: Leaking Underground Storage Tanks

V02  
 SSE  
 1/8-1/4  
 1157 ft.  
 Higher

1171 OCEAN AVE  
 OAKLAND, CA

LUST  
 N/A  
 S105463480

Site 4 of 4 in cluster V

LUST Alameda County:  
 Region: ALAMEDA  
 Facility ID: ROD000858

W03  
 WNW  
 1/8-1/4  
 1165 ft.  
 Lower

LIC BERKELEY  
 MURRAY ST/FOLGER ST/7TH ST  
 BERKELEY, CA

CA SLIC  
 S102002450  
 N/A

Site 1 of 2 in cluster W

SLIC Region 2:  
 Facility ID: 0150129  
 Region: 2  
 Facility Status: Inactive  
 Staff: BG  
 Last Site Update: 09/17/19  
 NPL Status: Not an NPL site  
 Case List: SLIC  
 Date Closed: Not reported  
 Abate Method: Not reported

Discovery Date: Not reported  
 Imaged: No  
 Cost Recovery: No  
 Substance: Not reported

Map ID  
 Direction  
 Distance  
 Distance (ft.)  
 Elevation

MAP FINDINGS

Database(s)

EDR ID Number  
 EPA ID Number

UC BERKELEY (Continued)

810202458

Case Type:	NT	Sample Date:	Not reported
Contamination:	Not reported		
Lead:	RWQCB		
Contamination Level:			
Number of Municipal Wells Contaminated by Site:	0		
Number of Private Wells Contaminated by Site:	0		
Soil Removal Action Taken/Needed:	0		
Soil Removal or Contaminant Action Started:			
Soil Removal or Contaminant Action Completed:	0		
On-Site Groundwater Extraction or Containment is Needed:	0		
On-Site Groundwater Extraction or Containment Started:			
Off-Site Groundwater Extraction or Containment is Needed:			
Off-Site Groundwater Extraction or Containment Started:			
Length of Contamination Plume:	0		
Depth of Contamination Plume (Feet):	0		
Wells Closed Due To Contamination of Site:			
Date of Wells Closure:			
Nearest Public or Private Drinking Water Well (Feet):	0		
Under Jurisdiction of Lead Agency Date:			
Latitude/Longitude:	38 / -122		
Flow Rate:	0		
Flow Date:			
Percent of Contaminants Contained:	0		
Contaminant Type:			
EPA ID:			
Stages of Site Investigation Process Initiated:			
Began Characterization:	Not reported		
Completed Characterization:	Not reported		
Began Remediation:	Not reported		
Completed Remediation:	Not reported		
Submitted Remediation Plan:	Not reported		
Approved Remediation Plan:	Not reported		
Began Final Remedial Action:	Not reported		
Completed Final Remedial Action:	Not reported		
Facility Desc:	Not reported		
Comment:	Not reported		

X94 KLEINEN CO. INC  
 WSW 1414 WALLACE AVENUE  
 1/8-1/4 . CA  
 1171 R.  
 Lower Site 1 of 5 in cluster X

HAZNET U001599294  
 LUST NIA  
 LUST  
 HIST UST

State LUST:

Cross Street:	Not reported		
Qty Leaked:	Not reported		
Case Number:	01-2283		
Reg Board:	San Francisco Bay Region		
Chemical:	Diesel		
Lead Agency:	Local Agency		
Local Agency:	91000		
Case Type:	Other ground water affected		
Status:	Preliminary site assessment underway		
County:	Alameda		
Abate Method:	Excavate and Dispose - remove contaminated soil and dispose in approved site		
Review Date:	Not reported	Confirm Leak:	Not reported
Workplan:	3/16/1998	Prelim Assess:	3/16/1998
Pollution Char:	Not reported	Remed Plan:	Not reported

Map ID  
 Direction  
 Distance  
 Distance (ft.)  
 Elevation

MAP FINDINGS

Database(s)

EDR ID Number  
 EPA ID Number

KLEINEN CO. INC (Continued)

U001599294

Remed Action:	Not reported	Monitoring:	Not reported
Close Date:	Not reported		
Release Date:	7/3/1996		
Cleanup Fund Id:	Not reported		
Discover Date:	7/3/1996		
Enforcement Dt:	Not reported		
Ent Type:	Not reported		
Enter Date:	3/10/1988		
Funding:	Not reported		
Staff Initials:	LNK		
How Discovered:	Tank Closure		
How Stopped:	Close Tank		
Interim:	Not reported		
Leak Cause:	Unknown		
Leak Source:	Unknown		
MTBE Date:	1/2/1985		
Max MTBE GW:	59000		
MTBE Tested:	MTBE Detected. Site tested for MTBE & MTBE detected		
Priority:	Not reported		
Local Case #:	789		
Beneficial:	Not reported		
Staff:	CTH		
GW Qualifies:	Not reported		
Max MTBE Soil:	Not reported		
Soil Qualifies:	Not reported		
Hydr Basin #:	Not reported		
Operator:	Not reported		
Oversight Prgm:	Local Oversight Program UST		
Oversight Prgm:	LOP		
Review Date:	9/8/2000		
Stop Date:	7/3/1996		
Work Suspended N:			
Responsible Party:	BLANK RP		
RP Address:	Not reported		
Global Id:	T0600102099		
Org Name:	Not reported		
Control Person:	Not reported		
MTBE Conc:	1		
Mtbe Fuel:	0		
Water System Name:	Not reported		
Well Name:	Not reported		
Distance To LUST:	7814.898883081688981058582891		
Waste Discharge Global ID:	Not reported		
Waste Disch Assigned Name:	Not reported		

LUST Region 2:

Region:	2
Facility Id:	01-2283
Entered Date:	03/18/1998
Facility Status:	Preliminary site assessment underway
Maximum Soil Concentration:	0
Maximum Groundwater Impact:	59000
County:	Alameda
Current Benzene:	Not reported
MTBE Detected in GW:	59000
MTBE Detected in Soil:	Not reported
MTBE:	59000
MTBE Quality:	Not reported



Map ID  
Direction  
Distance  
Distance (ft.)  
Elevation

MAP FINDINGS

Database(s)  
EDR ID Number  
EPA ID Number

KLEINEN CO. INC (Continued)

U001599294

HAZNET:

Gepaid: CAL000148441  
Tepaid: CAD009466392  
Gen County: 1  
Tsd County: 7  
Tons: 2.0000  
Category: Other empty containers 30 gallons or more  
Disposal Method: Recycler  
Contact: MCGRATH STREET CO  
Telephone: (000) 000-0000  
Mailing Address: PO BOX 8036  
EMERYVILLE, CA 94682  
County: 1

Gepaid: CAL000148441  
Tepaid: CAD059494310  
Gen County: 1  
Tsd County: Santa Clara  
Tons: .5000  
Category: Unspecified oil-containing waste  
Disposal Method: Disposal, Other  
Contact: MCGRATH STREET CO  
Telephone: (000) 000-0000  
Mailing Address: PO BOX 8036  
EMERYVILLE, CA 94682  
County: 1

Gepaid: CAL000148441  
Tepaid: CAD980887418  
Gen County: 1  
Tsd County: 1  
Tons: .0188  
Category: Waste oil and mixed oil  
Disposal Method: Recycler  
Contact: MCGRATH STREET CO  
Telephone: (000) 000-0000  
Mailing Address: PO BOX 8036  
EMERYVILLE, CA 94682  
County: 1

Gepaid: CAL000148441  
Tepaid: CAD059494310  
Gen County: 1  
Tsd County: Santa Clara  
Tons: .2919  
Category: Liquids with halogenated organic compounds > 1000 mg/l  
Disposal Method: Disposal, Other  
Contact: MCGRATH STREET CO  
Telephone: (000) 000-0000  
Mailing Address: PO BOX 8036  
EMERYVILLE, CA 94682  
County: 1

Map ID  
Direction  
Distance  
Distance (ft.)  
Elevation

MAP FINDINGS

Database(s)  
EDR ID Number  
EPA ID Number

KLEINEN CO. INC (Continued)

U001599294

Gepaid: CAL000148441  
Tepaid: CAD059494310  
Gen County: 1  
Tsd County: Santa Clara  
Tons: .5000  
Category: Unspecified oil-containing waste  
Disposal Method: Disposal, Other  
Contact: MCGRATH STREET CO  
Telephone: (000) 000-0000  
Mailing Address: PO BOX 8036  
EMERYVILLE, CA 94682  
County: 1

The CA HAZNET database contains 4 additional records for this site.  
Please contact your EDR Account Executive for more information.

UST HIST:

Facility ID:	1598	Container Num:	1
Tank Num:	1	Year Installed:	1981
Tank Capacity:	2000	Tank Construction:	Not reported
Tank Used for:	PRODUCT	Telephone:	(415) 858-1877
Type of Fuel:	UNLEADED	Region:	STATE
Leak Detection:	Stock Inventory	Other Type:	INSTALL/FABRICATE ST
Contact Name:	Not reported		
Total Tanks:	2		
Facility Type:	2		

Facility ID:	1598	Container Num:	2
Tank Num:	2	Year Installed:	Not reported
Tank Capacity:	2000	Tank Construction:	Not reported
Tank Used for:	PRODUCT	Telephone:	(415) 858-1877
Type of Fuel:	DIESEL	Region:	STATE
Leak Detection:	None	Other Type:	INSTALL/FABRICATE ST
Contact Name:	Not reported		
Total Tanks:	2		
Facility Type:	2		

UST San Francisco County:

Facility ID:	789	Case Number:	Not reported
Tank ID:	Not reported	Tank Capacity:	Not reported
Manufacturer:	Not reported	Date Installed:	Not reported
Other Interior Lining:	Not reported	Close Date:	Not reported
Receive Date:	11/28/90 0:00:00	Dispenser:	Not reported
Owner Name:	Not reported		
Certified Date:	Not reported		
Flag:	CLOSED		
Other Corrosion Protection:	Not reported		
Drop Tube:	Not reported		
Striker Plate:	Not reported		
Contents A:	Not reported		
Contents B:	Not reported		
Contents C:	Not reported		
Mailing Name:	Not reported		
Mailing Address:	Not reported		
Other Substance:	Not reported		
Tank Construction Type:	Not reported		
Tank Material:	Not reported		
Interior Lining:	Not reported		

Map ID  
Direction  
Distance  
Distance (ft.)  
Elevation

MAP FINDINGS

Database(s)  
EDR ID Number  
EPA ID Number

KLEJNEN CO. INC (Continued)

U001599294

Corrosion Protection: Not reported  
Spill Contamination Installed Date: Not reported  
Overflow Prevention Installed Date: Not reported  
Piping Type: Not reported  
Piping Aboveground: Not reported  
Piping Underground: Not reported  
Piping Construction: Not reported  
Piping Construction Aboveground: Not reported  
Piping Construction Underground: Not reported  
Piping Material: Not reported  
Other Piping Material: Not reported  
Piping Material Aboveground: Not reported  
Piping Material Underground: Not reported  
Pipe Leak Detection: Not reported  
Estimated Last Date Used: Not reported  
Estimated Quantity Remaining: Not reported  
Inert Filling: Not reported  
Jurisdiction: Not reported  
Other Tank System: Not reported  
Other Tank Leak Detection: Not reported  
Other Pipe Leak Detection: Not reported  
Methanol Compatible: Not reported

X95  
WSW  
1/8-1/4  
1171 ft.  
Lower

MCGRATH STEEL CO.  
8655 HOLLIS ST  
EMERYVILLE, CA 94608

LUST  
Cortese  
CA. FID UST  
B101824441  
N/A

Site 2 of 5 in cluster X

LUST Alameda County:

Region: ALAMEDA  
Facility ID: R0060063

CORTESE:

Reg Id: 01-2283  
Region: CORTESE  
Reg By: Leaking Underground Storage Tanks

X96  
WSW  
1/8-1/4  
1171 ft.  
Lower

MCGRATH STEEL CO.  
8655 HOLLIS ST  
EMERYVILLE, CA 94608

HIST UST  
U001599293  
N/A

Site 3 of 5 in cluster X

UST HIST:

Facility ID: 87530  
Tank Num: 1  
Tank Capacity: 2000  
Tank Used for: WASTE  
Type of Fuel: Not Reported  
Leak Detection: None  
Contact Name: WILLIAM THOMAS  
Total Tanks: 2  
Facility Type: 2

Container Num: 1  
Year Installed: 1981

Tank Construction: X inches

Telephone: (415) 656-1877  
Region: STATE  
Other Type: REINF. STEEL FABRICA

Facility ID: 87530  
Tank Num: 2  
Tank Capacity: 2000  
Tank Used for: PRODUCT

Container Num: 2  
Year Installed: 1981

Map ID  
Direction  
Distance  
Distance (ft.)  
Elevation

MAP FINDINGS

Database(s)  
EDR ID Number  
EPA ID Number

MCGRATH STEEL CO. (Continued)

U001599293

Type of Fuel: UNLEADED  
Leak Detection: None  
Contact Name: WILLIAM THOMAS  
Total Tanks: 2  
Facility Type: 2  
Tank Construction: Not reported  
Telephone: (415) 656-1877  
Region: STATE  
Other Type: REINF. STEEL FABRICA

X97  
WSW  
1/8-1/4  
1173 ft.  
Lower

ROLLER PRESS INC  
8647 HOLLIS ST  
EMERYVILLE, CA 94608

HAZNET  
B102816311  
N/A

Site 4 of 5 in cluster X

HAZNET:

Gepaid: CAL000087822  
Tepaid: CAD070148432  
Gen County: 1  
Tsd County: 1  
Tons: .0625  
Category: Photochemicals/photoprocessing waste  
Disposal Method: Transfer Station  
Contact: ROBERT WALE  
Telephone: (510) 654-2428  
Mailing Address: 8647 HOLLIS ST  
EMERYVILLE, CA 94608 - 1031

County: 1

Gepaid: CAL000198345  
Tepaid: CAD053044053  
Gen County: 1  
Tsd County: 1  
Tons: .0375

Category: Liquids with halogenated organic compounds > 1000 mg/l  
Disposal Method: Transfer Station  
Contact: LARRY G JACKSON  
Telephone: (510) 654-2428  
Mailing Address: 8647 HOLLIS ST  
EMERYVILLE, CA 94608

County: 1

Gepaid: CAL000198345  
Tepaid: CAD053044053  
Gen County: 1  
Tsd County: 1  
Tons: .0375

Category: Tank bottom waste  
Disposal Method: Transfer Station  
Contact: LARRY G JACKSON  
Telephone: (510) 654-2428  
Mailing Address: 8647 HOLLIS ST  
EMERYVILLE, CA 94608

County: 1

Map ID  
 Direction  
 Distance  
 Distance (ft.)  
 Elevation

MAP FINDINGS

Database(s)  
 EDR ID Number  
 EPA ID Number

ROLLER PRESS INC (Continued)

S102816311

Gepaid: CAL000087622  
 Tepaid: CAD070148432  
 Gen County: 1  
 Tsd County: 1  
 Tons: .0625  
 Category: Photochemicals/photoprocessing waste  
 Disposal Method: Treatment, Incineration  
 Contact: ROBERT WALE  
 Telephone: (510) 654-2426  
 Mailing Address: 6647 HOLLIS ST  
 EMERYVILLE, CA 94608 - 1031  
 County: 1

Gepaid: CAL000087622  
 Tepaid: CAD070148432  
 Gen County: 1  
 Tsd County: 1  
 Tons: .0625  
 Category: Photochemicals/photoprocessing waste  
 Disposal Method: Treatment, Incineration  
 Contact: ROBERT WALE  
 Telephone: (510) 654-2426  
 Mailing Address: 6647 HOLLIS ST  
 EMERYVILLE, CA 94608 - 1031  
 County: 1

The CA HAZNET database contains 1 additional record for this site.  
 Please contact your EDR Account Executive for more information.

88  
 South  
 1/8-1/4  
 1187 ft.  
 Higher

EMERYVILLE REDEVELOPMENT AGENCY  
 1285-1289 OCEAN AVENUE  
 EMERYVILLE, CA 94608

HAZNET S103962776  
 N/A

HAZNET:  
 Gepaid: CAC000924384  
 Tepaid: CAD982042475  
 Gen County: 1  
 Tsd County: Bolano  
 Tons: 25,2840  
 Category: Asbestos-containing waste  
 Disposal Method: Disposal, Land Fill  
 Contact: Not reported  
 Telephone: (000) 000-0000  
 Mailing Address: 2200 POWELL ST. #1200  
 EMERYVILLE, CA 94608  
 County: 1

X99  
 WSW  
 1/8-1/4  
 1197 ft.  
 Lower

RESIDENCE  
 2100 GREEN STREET  
 , CA

UST U003802865  
 N/A

UST San Francisco County:  
 Facility ID: 1207 Case Number: Not reported  
 Tank ID: Not reported Tank Capacity: Not reported

Map ID  
 Direction  
 Distance  
 Distance (ft.)  
 Elevation

MAP FINDINGS

Database(s)  
 EDR ID Number  
 EPA ID Number

RESIDENCE (Continued)

U003802885

Manufacturer: Not reported Date Installed: Not reported  
 Other Interior Lining: Not reported  
 Receive Date: 1/27/93 0:00:00 Close Date: 2/10/93 0:00:00  
 Owner Name: Not reported  
 Certified Date: 12/2/93 0:00:00  
 Flag: CLOSED  
 Other Corrosion Protection: Not reported  
 Drop Tube: Not reported  
 Striker Plate: Not reported Dispenser: Not reported  
 Contents A: Not reported  
 Contents B: Not reported  
 Contents C: Not reported  
 Mailing Name: Not reported  
 Mailing Address: Not reported  
 Other Substances: Not reported  
 Tank Construction Type: Not reported  
 Tank Material: Not reported  
 Interior Lining: Not reported  
 Corrosion Protection: Not reported  
 Spill Contamination Installed Date: Not reported  
 Overfill Prevention Installed Date: Not reported  
 Piping Type: Not reported  
 Piping Aboveground: Not reported  
 Piping Underground: Not reported  
 Piping Construction: Not reported  
 Piping Construction Aboveground: Not reported  
 Piping Construction Underground: Not reported  
 Piping Material: Not reported  
 Other Piping Material: Not reported  
 Piping Material Aboveground: Not reported  
 Piping Material Underground: Not reported  
 Pipe Leak Detection: Not reported  
 Estimated Leak Date Used: Not reported  
 Estimated Quantity Remaining: Not reported  
 Inert Filling: Not reported  
 Jurisdiction: Not reported  
 Other Tank System: Not reported  
 Other Tank Leak Detection: Not reported  
 Other Pipe Leak Detection: Not reported  
 Methanol Compatible: Not reported

Y100  
 West  
 1/8-1/4  
 1283 ft.  
 Lower

UNITECH AUTO SERVICE  
 763 FOLGER AVE  
 BERKELEY, CA 94710

HAZNET S104576233  
 N/A

Site 1 of 3 in cluster Y

HAZNET:  
 Gepaid: CAL000045143  
 Tepaid: CAD044003558  
 Gen County: 1  
 Tsd County: Yolo  
 Tons: 0.3338  
 Category: Aqueous solution with 10% or more total organic residues  
 Disposal Method: Transfer Station  
 Contact: BUNTHA & BUNTHAN  
 Telephone: (000) 000-0000  
 Mailing Address: 753 FOLGER AVE  
 BERKELEY, CA 94710

Map ID  
 Direction  
 Distance  
 Elevation (ft.)  
 Site

MAP FINDINGS

Database(s)  
 EDR ID Number  
 EPA ID Number

UNITECH AUTO SERVICE (Continued)  
 County 1  
 Database(s)  
 EDR ID Number  
 EPA ID Number

Z101 HILLHOUSE CONSTRUCTION HAZNET S105084214  
 WSW 1401 86TH ST N/A  
 1/8-1/4 EMERYVILLE, CA 94608  
 1204 ft.  
 Lower Site 1 of 2 in cluster Z  
 HAZNET:  
 Gepaid: CAC002193089  
 Tepaid: CAD028409019  
 Gen County: 1  
 Tsd County: Los Angeles  
 Tons: .2293  
 Category: Unspecified oil-containing waste  
 Disposal Method: Transfer Station  
 Contact: HILLHOUSE CONSTRUCTION  
 Telephone: (408) 764-0250  
 Mailing Address: 378 MARTIN AVE  
 SANTA CLARA, CA 95050  
 County 1

Z102 ELLIS PARTNER HAZNET S103962707  
 WSW 6589 HOLLIS ST N/A  
 1/8-1/4 EMERYVILLE, CA 94608  
 1212 ft.  
 Lower Site 2 of 2 in cluster Z  
 HAZNET:  
 Gepaid: CAC001189104  
 Tepaid: CAL000027741  
 Gen County: 1  
 Tsd County: 5  
 Tons: 32.0264  
 Category: Asbestos-containing waste  
 Disposal Method: Disposal, Land Fill  
 Contact: ELLIS PARTNER  
 Telephone: (415) 391-9800  
 Mailing Address: 433 CALIFORNIA ST STE 610  
 SAN FRANCISCO, CA 94101  
 County 1

W103 KRENZ INC Cal-Sites S102008199  
 WNW ASHBY AT 8TH STREET N/A  
 1/8-1/4 BERKELEY, CA 94710  
 1229 ft.  
 Lower Site 2 of 2 in cluster W  
 CAL-SITES:  
 Facility ID 01340101  
 Status: REFOA - DOES NOT REQUIRE DTSC ACTION OR OVERSITE ACTIVITY. REFERED TO OTHER AGENCY LEAD  
 Status Date: 06/23/1994  
 Lead: Not reported  
 Region: 2 - BERKELEY  
 Branch: NC - NORTH COAST  
 File Name: Not reported  
 Status Name: PROPERTY/SITE REFERRED TO ANOTHER AGENCY

Map ID  
 Direction  
 Distance  
 Elevation (ft.)  
 Site

MAP FINDINGS

Database(s)  
 EDR ID Number  
 EPA ID Number

KRENZ INC (Continued) S102008199

Lead Agency: N/A Not reported  
 NPL: Not reported  
 SIC: 34 MANU - FABRICATED METAL PRODUCTS  
 Facility Type: N/A  
 Type Name: Not reported  
 Staff Member Responsible for Site: RJONES1  
 Supervisor Responsible for Site: Not reported  
 Region Water Control Board: SF - SAN FRANCISCO BAY  
 Access: Uncontrolled  
 Corfess: U  
 Hazardous Ranking Score: Not reported  
 Date Site Hazard Ranked: Not reported  
 Groundwater Contamination: Unknown  
 No. of Contamination Sources: 1  
 Lat/Long: 0' 0' 0.00" / 0' 0' 0.00"  
 Lat/Long Method: Not reported  
 State Assembly District Code: Not reported  
 State Senate District: Not reported

The CAL-SITES database may contain additional details for this site.  
 Please contact your EDR Account Executive for more information.

AA104 WAREHAM DEVELOPMENT HAZNET S103650080  
 NW 2929 7TH ST N/A  
 1/8-1/4 BERKELEY, CA 94704  
 1231 ft.  
 Lower Site 1 of 6 in cluster AA

HAZNET:  
 Gepaid: CAC001268248  
 Tepaid: CAL000027741  
 Gen County: 1  
 Tsd County: 5  
 Tons: 15.1704  
 Category: Asbestos-containing waste  
 Disposal Method: Disposal, Land Fill  
 Contact: WAREHAM DEVELOPMENT  
 Telephone: (000) 000-0000  
 Mailing Address: 1120 NYE STE 400  
 SAN RAFAEL, CA 94901  
 County 1

Gepaid: CAC001268248  
 Tepaid: CAL000027741  
 Gen County: 1  
 Tsd County: 5  
 Tons: 63.2100  
 Category: Asbestos-containing waste  
 Disposal Method: Disposal, Land Fill  
 Contact: WAREHAM DEVELOPMENT  
 Telephone: (000) 000-0000  
 Mailing Address: 1120 NYE STE 400  
 SAN RAFAEL, CA 94901  
 County 1

Map ID  
Direction  
Distance  
Distance (ft.)  
Elevation

MAP FINDINGS

AA105 ROCHE DIAGNOSTICS CORPORATION  
NW 2929 7TH ST  
1/8-1/4 BERKELEY, CA 94710  
1231 ft.  
Lower

Site 2 of 6 in cluster AA

RCRIS:

Owner: DR PETER KASPAR  
(510) 883-7979  
EPA ID: CAR000073387  
Contact: MONIQUE VANHOEK  
(510) 883-7958

Classification: Small Quantity Generator  
Used Oil Recyc: No  
TSDF Activities: Not reported

Violation Status: No violations found

AA106 ROCHE DIAGNOSTICS  
NW 2929 7TH ST  
1/8-1/4 BERKELEY, CA 94704  
1231 ft.  
Lower

Site 3 of 6 in cluster AA

HAZNET:

Gepaid: CAL000194549  
Tepaid: CAD044429835  
Gen County: 1  
Tsd County: Los Angeles  
Tons: 0.0025  
Category: Off-specification, aged, or surplus inorganics  
Disposal Method: Disposal, Other  
Contact: ROCHE DIAGNOSTICS  
Telephone: (925) 730-8000  
Mailing Address: 2929 7TH ST., STE. 100  
BERKELEY, CA 94710

County 1

Gepaid: CAL000194549  
Tepaid: CAD044429835

Gen County: 1  
Tsd County: Los Angeles  
Tons: 0.001  
Category: Other inorganic solid waste  
Disposal Method: Disposal, Other  
Contact: ROCHE DIAGNOSTICS  
Telephone: (925) 730-8000  
Mailing Address: 2929 7TH ST., STE. 100  
BERKELEY, CA 94710

County 1

Gepaid: CAL000194549  
Tepaid: CAD044429835

Gen County: 1  
Tsd County: Los Angeles  
Tons: 2.025  
Category: Halogenated solvents (chloroform, methyl chloride, perchloroethylene, etc.)  
Disposal Method: Disposal, Other  
Contact: ROCHE DIAGNOSTICS  
Telephone: (925) 730-8000

Database(s) EDR ID Number  
EPA ID Number

RCRIS-SQG 1004675480  
CAR000073387

HAZNET S104581989  
N/A

Map ID  
Direction  
Distance  
Distance (ft.)  
Elevation

MAP FINDINGS

ROCHE DIAGNOSTICS (Continued)

S104581989

Mailing Address: 2929 7TH ST., STE. 100  
BERKELEY, CA 94710

County 1

Gepaid: CAL000194549  
Tepaid: CAD044429835  
Gen County: 1  
Tsd County: Los Angeles  
Tons: 0.25

Category: Other organic solids  
Disposal Method: Disposal, Other  
Contact: ROCHE DIAGNOSTICS  
Telephone: (925) 730-8000  
Mailing Address: 2929 7TH ST., STE. 100  
BERKELEY, CA 94710

County 1

Gepaid: CAL000194549  
Tepaid: CAD044429835

Gen County: 1  
Tsd County: Los Angeles  
Tons: 0.1125  
Category: Laboratory waste chemicals  
Disposal Method: Disposal, Other  
Contact: ROCHE DIAGNOSTICS  
Telephone: (925) 730-8000

Mailing Address: 2929 7TH ST., STE. 100  
BERKELEY, CA 94710

County 1

The CA HAZNET database contains 1 additional record for this site.  
Please contact your EDR Account Executive for more information.

AA107  
NW  
1/8-1/4  
1231 ft.  
Lower

PIC GROUP  
2929 7TH ST STE 130  
BERKELEY, CA 94710

HAZNET S105091213  
N/A

Site 4 of 6 in cluster AA

HAZNET:

Gepaid: CAL000182438  
Tepaid: CAD009452657  
Gen County: 1  
Tsd County: San Mateo  
Tons: .0417  
Category: Unspecified organic liquid mixture  
Disposal Method: Recycler  
Contact: PIC GROUP  
Telephone: (510) 848-8266  
Mailing Address: 2929 7TH ST STE 130  
BERKELEY, CA 94710

County 1

Y108  
West  
1/8-1/4  
1234 ft.  
Lower

TIRE AND ALIGNMENT CENTER  
751 FOLGER  
BERKELEY, CA 94710

HAZNET S100876095  
N/A

Site 2 of 3 in cluster Y

Map ID  
Direction  
Distance  
Distance (ft.)  
Elevation

MAP FINDINGS

Database(s)  
EDR ID Number  
EPA ID Number

TIRE AND ALIGNMENT CENTER (Continued)

8100876095

HAZNET:

Gepaid: CAL000065632  
Tepaid: CAD083166728  
Gen County: 1  
Tsd County: Stanislaus  
Tons: .6255  
Category: Unspecified oil-containing waste  
Disposal Method: Recycler  
Contact: TIMS AUTO ELECTRIC  
Telephone: (000) 000-0000  
Mailing Address: 751 FOLGER AVE  
BERKELEY, CA 94710 - 2809

County: 1

Gepaid: CAL000065632  
Tepaid: CAD083166728  
Gen County: 1  
Tsd County: Stanislaus  
Tons: .8340  
Category: Unspecified oil-containing waste  
Disposal Method: Treatment, Incineration  
Contact: TIMS AUTO ELECTRIC  
Telephone: (000) 000-0000  
Mailing Address: 751 FOLGER AVE  
BERKELEY, CA 94710 - 2809

County: 1

AB109  
SW  
1/8-1/4  
1271 ft.  
Lower

B E P EMERYVILLE TECH L L C  
6529 HOLLIS ST  
EMERYVILLE, CA 94606

RCRIS-SQG 1000429725  
FINDS CAD066564824  
HAZNET  
CA SLIC

RCRIS:

Owner: B E P EMERYVILLE TECH L P  
(415) 391-9800  
EPA ID: CAD066564824

Contact: ENVIRONMENTAL MANAGER

Classification: Small Quantity Generator  
Used Oil Recyc: No  
TSDF Activities: Not reported

Violation Status: No violations found

FINDS:

Other Pertinent Environmental Activity Identified at Site:  
Resource Conservation and Recovery Act Information system (RCRAINFO)

HAZNET:

Gepaid: CAD066564824  
Tepaid: CAD009452657  
Gen County: 1  
Tsd County: San Mateo  
Tons: 1.6545  
Category: Other organic solids  
Disposal Method: Recycler  
Contact: GROVE ITALIA SPA  
Telephone: (214) 740-6000

Map ID  
Direction  
Distance  
Distance (ft.)  
Elevation

MAP FINDINGS

Database(s)  
EDR ID Number  
EPA ID Number

B E P EMERYVILLE TECH L L C (Continued)

1000429725

Mailing Address: 11100 WEST AIRPORT BLVD  
STAFFORD, TX 77477  
County: 1

Gepaid: CAD066564824  
Tepaid: CAD009452657  
Gen County: 1  
Tsd County: San Mateo  
Tons: .2293

Category: Waste oil and mixed oil  
Disposal Method: Recycler  
Contact: GROVE ITALIA SPA  
Telephone: (214) 740-6000  
Mailing Address: 11100 WEST AIRPORT BLVD  
STAFFORD, TX 77477

County: 1

Gepaid: CAD066564824  
Tepaid: CAD059494310  
Gen County: 1  
Tsd County: Santa Clara  
Tons: .0050  
Category: Other inorganic solid waste  
Disposal Method: Disposal, Other  
Contact: GROVE ITALIA SPA  
Telephone: (214) 740-6000

Mailing Address: 11100 WEST AIRPORT BLVD  
STAFFORD, TX 77477

County: 1

Gepaid: CAD066564824  
Tepaid: CAD059494310  
Gen County: 1  
Tsd County: Santa Clara  
Tons: .0200  
Category: Off-specification, aged, or surplus inorganics  
Disposal Method: Disposal, Other  
Contact: GROVE ITALIA SPA  
Telephone: (214) 740-6000  
Mailing Address: 11100 WEST AIRPORT BLVD  
STAFFORD, TX 77477

County: 1

Gepaid: CAD066564824  
Tepaid: CAD059494310  
Gen County: 1  
Tsd County: Santa Clara  
Tons: 15.5624  
Category: Unspecified oil-containing waste  
Disposal Method: Disposal, Other  
Contact: GROVE ITALIA SPA  
Telephone: (214) 740-6000  
Mailing Address: 11100 WEST AIRPORT BLVD  
STAFFORD, TX 77477

County: 1

The CA HAZNET database contains 40 additional records for this site.  
Please contact your EDR Account Executive for more information.

Map ID  
 Direction  
 Distance  
 Distance (ft.)  
 Elevation

MAP FINDINGS

Database(s)  
 EDR ID Number  
 EPA ID Number

B E P EMERYVILLE TECH L L C (Continued)

1000429725

SLIC Region 2:  
 Facility ID: 01S0298  
 Region: 2  
 Facility Status: Inactive Not reported  
 Staff: BG Not reported  
 Last Site Update: 06/03/19  
 NPL Status: Not an NPL site Discovery Date: Not reported  
 Case List: SLIC Imaged: No  
 Date Closed: Not reported Cost Recovery: No  
 Abate Method: Not reported Substance: Not reported  
 Case Type: NT Sample Date: Not reported  
 Contamination: Not reported  
 Lead: RWQCB  
 Contamination Level:  
 Number of Municipal Wells Contaminated by Site: 0  
 Number of Private Wells Contaminated by Site: 0  
 Soil Removal Action Taken/Needed: 0  
 Soil Removal or Contaminant Action Started:  
 Soil Removal or Contaminant Action Completed: 0  
 On-Site Groundwater Extraction or Containment is Needed: 0  
 On-Site Groundwater Extraction or Containment Started:  
 Off-Site Groundwater Extraction or Containment is Needed:  
 Off-Site Groundwater Extraction or Containment Started:  
 Length of Contamination Plume (Feet): 0  
 Depth of Contamination Plume (Feet): 0  
 Wells Closed Due To Contamination of Site:  
 Date of Wells Closure:  
 Nearest Public or Private Drinking Water Well (Feet): 0  
 Under Jurisdiction of Lead Agency Date:  
 Latitude/Longitude: 38 / -122  
 Flow Rate: 0  
 Flow Date:  
 Percent of Contaminants Contained: 0  
 Contaminant Type:  
 EPA ID:  
 Stages of Site Investigation Process Initiated:  
 Begun Characterization: Not reported  
 Completed Characterization: Not reported  
 Begun Remediation: Not reported  
 Completed Remediation: Not reported  
 Submitted Remediation Plan: Not reported  
 Approved Remediation Plan: Not reported  
 Begun Final Remedial Action: Not reported  
 Completed Final Remedial Action: Not reported  
 Facility Desc: Not reported  
 Comment: Not reported

AA110 TULIP PUBLISHING & GRAPHICS INC  
 NW 2920 7TH STREET  
 1/8-1/4 BERKELEY, CA 94710  
 1298 ft.  
 Lower Site 5 of 6 in cluster AA

HAZNET S103992794  
 N/A

Map ID  
 Direction  
 Distance  
 Distance (ft.)  
 Elevation

MAP FINDINGS

Database(s)  
 EDR ID Number  
 EPA ID Number

TULIP PUBLISHING & GRAPHICS INC (Continued)

S103992794

HAZNET:  
 Gepaid: CAL000172398  
 Tepaid: CAD003963592  
 Gen County: 1  
 Tsd County: Santa Clara  
 Tons: .0417  
 Category: Photochemicals/photoprocessing waste  
 Disposal Method: Recycler  
 Contact: TULIP PUBLISHING & GRAPHICS INC  
 Telephone: (510) 898-0000  
 Mailing Address: 2920 7TH STREET  
 BERKELEY, CA 94710  
 County: 1

AA111 TAYLOR & NG  
 NW 2919 7TH STREET  
 1/8-1/4 BERKELEY, CA 94710  
 1298 ft.  
 Lower Site 6 of 6 in cluster AA

HAZNET S102805498  
 N/A

HAZNET:  
 Gepaid: CAC001133592  
 Tepaid: CAT080011059  
 Gen County: 1  
 Tsd County: Los Angeles  
 Tons: .3500  
 Category: Off-specification, aged, or surplus organics  
 Disposal Method: Recycler  
 Contact: TAYLOR & NG  
 Telephone: (000) 000-0000  
 Mailing Address: 2919 7TH STREET  
 BERKELEY, CA 94710  
 County: 1  
 Gepaid: CAC001133592  
 Tepaid: CAT080011059  
 Gen County: 1  
 Tsd County: Los Angeles  
 Tons: .4586  
 Category: Unspecified oil-containing waste  
 Disposal Method: Recycler  
 Contact: TAYLOR & NG  
 Telephone: (000) 000-0000  
 Mailing Address: 2919 7TH STREET  
 BERKELEY, CA 94710  
 County: 1

AC112 UNION OIL CO, CALIF.  
 NE 961 ASHBY AVE  
 1/8-1/4 BERKELEY, CA 94710  
 1302 ft.  
 Higher Site 1 of 6 in cluster AC

HAZNET S101580156  
 LUST N/A  
 Cortese  
 CA SLIC  
 CA FID LUST  
 CA WDS

State LUST:  
 Cross Street: Not reported  
 Qty Leaked: 0  
 Case Number: 01S0173

Map ID  
Direction  
Distance  
Distance (ft.)  
Elevation

MAP FINDINGS

Database(s)  
EPA ID Number

EDR ID Number  
EPA ID Number

UNION OIL CO, CALIF. (Continued)

8101580158

Reg Board: San Francisco Bay Region  
Chemical: Gasoline  
Lead Agency: Regional Board  
Local Agency: 01020  
Case Type: Undefined  
Status: Leak being confirmed  
County: Alameda  
Review Date: 1/29/1997  
Workplan: Not reported  
Pollution Char: Not reported  
Remed Action: Not reported  
Close Date: Not reported  
Release Date: 1/1/1985  
Cleanup Fund Id: Not reported  
Discover Date: Not reported  
Enforcement DI: Not reported  
Enf Type: Not reported  
Enter Date: Not reported  
Funding: Not reported  
Staff Initials: UNK  
How Discovered: Tank Closure  
How Stopped: Close Tank  
Interim: Not reported  
Leak Cause: Unknown  
Leak Source: Unknown  
MTBE Date: Not reported  
Max MTBE GW: Not reported  
MTBE Tested: Site NOT Tasted for MTBE. Includes Unknown and Not Analyzed.  
Priority: Not reported  
Local Case #: Not reported  
Beneficial: Not reported  
Staff: CTH  
GW Qualifies: Not reported  
Max MTBE Soil: Not reported  
Soil Qualifies: Not reported  
Hydr Basin #: Not reported  
Operator: Not reported  
Oversight Prgm: Local Implementing Agency UST (includes non-LOP cases within LOP jurisdiction)  
Oversight Prgm: LIA  
Review Date: Not reported  
Stop Date: Not reported  
Work Suspended N  
Responsible Party/BLANK RP  
RP Address: Not reported  
Global Id: T0800191508  
Org Name: Not reported  
Contact Person: Not reported  
MTBE Conc: 0  
Mbe Fuel: 1  
Water System Name: Not reported  
Well Name: Not reported  
Distance To Lust: 5346.1629304371291805509647057  
Waste Discharge Global ID: Not reported  
Waste Disch Assigned Name: Not reported

LUST Region 2:  
Region: 2

Map ID  
Direction  
Distance  
Distance (ft.)  
Elevation

MAP FINDINGS

Database(s)  
EPA ID Number

EDR ID Number  
EPA ID Number

UNION OIL CO, CALIF. (Continued)

8101580158

Facility Id: 01S0173  
Entered Date: / /  
Facility Status: Leak being confirmed  
Maximum Soil Concentration: 0  
Maximum Groundwater Impact: 0  
County: Alameda  
Current Benzene: 0  
MTBE Detected in GW: No  
MTBE Detected in Soil: Not reported  
MTBE: 0  
MTBE Qualify: 0

HAZNET:

Gepaid: CAD982059784  
Tepaid: CAD009452657  
Gen County: 1  
Tsd County: San Mateo  
Tons: .2668  
Category: Aqueous solution with 10% or more total organic residues  
Disposal Method: Recycler  
Contact: UNION OIL COMPANY OF CALIFORNI  
Telephone: (714) 428-6560  
Mailing Address: PO BOX 25378  
SANTA ANA, CA 92799 - 5378  
County: 1

Gepaid: CAD982059784  
Tepaid: CAD009452657  
Gen County: 1  
Tsd County: San Mateo  
Tons: .4544  
Category: Aqueous solution with 10% or more total organic residues  
Disposal Method: Recycler  
Contact: UNION OIL COMPANY OF CALIFORNI  
Telephone: (714) 428-6560  
Mailing Address: PO BOX 25378  
SANTA ANA, CA 92799 - 5378  
County: 1

Gepaid: CAD982059784  
Tepaid: CAD009452657  
Gen County: 1  
Tsd County: San Mateo  
Tons: .1688  
Category: Aqueous solution with less than 10% total organic residues  
Disposal Method: Recycler  
Contact: UNION OIL COMPANY OF CALIFORNI  
Telephone: (714) 428-6560  
Mailing Address: PO BOX 25378  
SANTA ANA, CA 92799 - 5378  
County: 1

CORTESE:

Reg Id: 01-1444  
Region: CORTESE  
Reg By: Leaking Underground Storage Tanks



Map ID  
 Direction  
 Distance  
 Distance (ft.)  
 Elevation

MAP FINDINGS

Database(s)  
 EDR ID Number  
 EPA ID Number

UNION OIL CO, CALIF. (Continued)

8101580158

FID:  
 Facility ID: 01001558 Regulate ID: 00012789  
 Rag By: Active Underground Storage Tank Location  
 Cortese Code: Not reported SIC Code: Not reported  
 Status: Active Facility Tel: (415) 843-6809  
 Mail To: Not reported  
 2175 NORTH CALIFORNIA ST  
 BERKELEY, CA 94710  
 Contact: Not reported Contact Tel: Not reported  
 DUNS No: Not reported NPDES No: Not reported  
 Creation: 10/22/93 Modified: 00/00/00  
 EPA ID: Not reported  
 Comments: Not reported

SLIC Region 2:  
 Facility ID: 01S0173  
 Region: 2  
 Facility Status: Active Not reported  
 Staff: BG Not reported  
 Last Site Update: 01/31/18  
 NPL Status: Not an NPL site Discovery Date: Not reported  
 Case List: SLIC Imaged: No  
 Date Closed: Not reported Cost Recovery: No  
 Abate Method: Not reported Substance: Not reported  
 Case Type: TK Sample Date: Not reported  
 Contamination: Not reported  
 Lead: RWQCB  
 Contamination Level:  
 Number of Municipal Wells Contaminated by Site: 0  
 Number of Private Wells Contaminated by Site: 0  
 Soil Removal Action Taken/Needed: 0  
 Soil Removal or Contaminant Action Started:  
 Soil Removal or Contaminant Action Completed: 0  
 On-Site Groundwater Extraction or Containment is Needed: 0  
 On-Site Groundwater Extraction or Containment Started:  
 Off-Site Groundwater Extraction or Containment is Needed:  
 Off-Site Groundwater Extraction or Containment Started:  
 Length of Contamination Plume (Feet): 0  
 Depth of Contamination Plume (Feet): 0  
 Wells Closed Due To Contamination of Site:  
 Date of Wells Closure:  
 Nearest Public or Private Drinking Water Well (Feet): 0  
 Under Jurisdiction of Lead Agency Date:  
 Latitude/Longitude: 38 / -122  
 Flow Rate: 0  
 Flow Date:  
 Percent of Contaminants Contained: 0  
 Contaminant Type:  
 EPA ID:  
 Stages of Site Investigation Process Initiated:  
 Begun Characterization: Not reported  
 Completed Characterization: Not reported  
 Begun Remediation: Not reported  
 Completed Remediation: Not reported  
 Submitted Remediation Plan: Not reported  
 Approved Remediation Plan: Not reported  
 Begun Final Remedial Action: Not reported

Map ID  
 Direction  
 Distance  
 Distance (ft.)  
 Elevation

MAP FINDINGS

Database(s)  
 EDR ID Number  
 EPA ID Number

UNION OIL CO, CALIF. (Continued)

8101580158

Completed Final Remedial Action: Not reported  
 Facility Desc: Not reported  
 Comment: Not reported  
 WDS:  
 Facility ID: San Francisco Bay 019255001  
 Facility Contact: David Dewitt Facility Telephone: Not reported  
 SIC Code: 8541 SIC Code 2: Not reported  
 Agency Name: TOSCO MARKETING COMPANY  
 Agency Address: 2000 CROW CANYON PL, STE 400  
 SAN RAMON 94583  
 Agency Contact: DAVE DEWITT Agency Phone: (925) 277-2384  
 Design Flow: 0 Million Gal/Day Baseline Flow: 0 Million Gal/Day  
 Facility Type: Other - Does not fall into the category of Municipal/Domestic, Industrial, Agricultural  
 or Solid Waste (Class I, II or III)  
 Facility Status: Active - Any facility with a continuous or seasonal discharge that is under Waste  
 Discharge Requirements.  
 Agency Type: Private  
 Waste Type: Contaminated Ground Water - Hazardous/Influent or Solid Wastes that contain toxic,  
 corrosive, ignitable or reactive substances and must be managed according to applicable  
 DQMS standards.  
 Threat to Water: Moderate Threat to Water Quality. A violation could have a major adverse impact on  
 receiving biota, can cause aesthetic impairment to a significant human population, or  
 render unusable a potential domestic or municipal water supply. Aesthetic impairment  
 would include nuisance from a waste treatment facility.  
 Complexity: Category B - Any facility having a physical, chemical, or biological waste treatment  
 system (except for septic systems with subsurface disposal), or any Class II or III  
 disposal site, or facilities without treatment systems that are complex, such as marinas  
 with petroleum products, solid wastes, and sewage pump out facilities.  
 Reclamation: No reclamation requirements associated with this facility.  
 POTW: The facility is not a POTW.  
 NPDES Number: CAG912002 The 1st 2 characters designate the state. The remaining 7 are assigned by the  
 Regional Board  
 Subregion: 2

AC113 TOSCO CORPORATION 93831305  
 NE 901 ASHBY AVE  
 1/8-1/4 BERKELEY, CA 94702  
 1302 ft.  
 Higher Site 2 of 6 in cluster AC

HAZNET 8103881820  
 N/A

HAZNET:  
 Cepaid: CAL000181442  
 Tepaid: CAD009486392  
 Gen County: 1  
 Tsd County: 7  
 Tons: .5000  
 Category: Empty containers less than 30 gallons  
 Disposal Method: Recycler  
 Contact: TOSCO MARKETING  
 Telephone: (802) 728-4180  
 Mailing Address: P O BOX 52085  
 PHOENIX, AZ 85072 - 2085  
 County: 1

Map ID  
Direction  
Distance  
Distance (ft.)  
Elevation

MAP FINDINGS

Database(s) EDR ID Number  
EPA ID Number

AC114 SUPER-7 #24302  
NE 901 ASHBY AVE  
1/8-1/4 BERKELEY, CA 94710  
1302 ft.  
Higher

Site 3 of 6 in cluster AC

UST HIST:

Facility ID: 12769  
Tank Num: 1 Container Num: 24302-1-0  
Tank Capacity: 12000 Year Installed: 1983  
Tank Used for: PRODUCT  
Type of Fuel: REGULAR Tank Construction: Not reported  
Leak Detection: Stock Inventor, Vapor Sniff Well, Sensor Instrument, Pressure Test  
Contact Name: DUANE CHARITY Telephone: (415) 549-2730  
Total Tanks: 4 Region: STATE  
Facility Type: 1 Other Type: Not reported

Facility ID: 12769  
Tank Num: 2 Container Num: 24302-2-0  
Tank Capacity: 12000 Year Installed: 1983  
Tank Used for: PRODUCT  
Type of Fuel: UNLEADED Tank Construction: Not reported  
Leak Detection: Stock Inventor, Vapor Sniff Well, Pressure Test  
Contact Name: DUANE CHARITY Telephone: (415) 549-2730  
Total Tanks: 4 Region: STATE  
Facility Type: 1 Other Type: Not reported

Facility ID: 12769  
Tank Num: 3 Container Num: 24302-3-0  
Tank Capacity: 12000 Year Installed: 1983  
Tank Used for: PRODUCT  
Type of Fuel: PREMIUM Tank Construction: Not reported  
Leak Detection: Stock Inventor, Vapor Sniff Well, Pressure Test  
Contact Name: DUANE CHARITY Telephone: (415) 549-2730  
Total Tanks: 4 Region: STATE  
Facility Type: 1 Other Type: Not reported

Facility ID: 12769  
Tank Num: 4 Container Num: 24302-4-0  
Tank Capacity: 12000 Year Installed: 1983  
Tank Used for: PRODUCT  
Type of Fuel: DIESEL Tank Construction: Not reported  
Leak Detection: Stock Inventor, Vapor Sniff Well, Sensor Instrument, Pressure Test  
Contact Name: DUANE CHARITY Telephone: (415) 549-2730  
Total Tanks: 4 Region: STATE  
Facility Type: 1 Other Type: Not reported

AC115 7 ELEVEN STORE 24302  
NE 901 ASHBY AVE  
1/8-1/4 BERKELEY, CA 94710  
1302 ft.  
Higher

Site 4 of 6 in cluster AC

HAZNET S104577446  
N/A

Map ID  
Direction  
Distance  
Distance (ft.)  
Elevation

MAP FINDINGS

Database(s) EDR ID Number  
EPA ID Number

7 ELEVEN STORE 24302 (Continued)

S104577446

HAZNET:

Gepaid: CAL000063224  
Tepaid: CAD009452657  
Gen County: 1  
Tad County: San Mateo  
Tons: 3.4319  
Category: Oil/water separation sludge  
Disposal Method: Recycler  
Contact: THE SOUTHLAND CORPORATION  
Telephone: (206) 251-9155  
Mailing Address: PO BOX 711  
DALLAS, TX 75221 - 0711  
County: 1  
Gepaid: CAL000083224  
Tepaid: CAD009466392  
Gen County: 1  
Tad County: 7  
Tons: 0.275  
Category: Other empty containers 30 gallons or more  
Disposal Method: Recycler  
Contact: THE SOUTHLAND CORPORATION  
Telephone: (206) 251-9155  
Mailing Address: PO BOX 711  
DALLAS, TX 75221 - 0711  
County: 1  
Gepaid: CAC002291225  
Tepaid: CAT080013352  
Gen County: 1  
Tad County: Los Angeles  
Tons: .4170  
Category: Aqueous solution with less than 10% total organic residues  
Disposal Method: Recycler  
Contact: 7 ELEVEN INC  
Telephone: (503) 877-7713  
Mailing Address: 10220 S W GREENBURG RD  
PORTLAND, OR 97233  
County: 1

AC116  
NE  
1/8-1/4  
1302 ft.  
Higher

SUPER 7  
901 ASHBY AVE  
BERKELEY, CA 94704

LUST S102438242  
N/A

Site 5 of 6 in cluster AC

State LUST:

Cross Street: Not reported  
Qty Leaked: Not reported  
Case Number: 01-1444  
Reg Board: San Francisco Bay Region  
Chemical: Gasoline  
Lead Agency: Local Agency  
Local Agency: 01020  
Case Type: Other ground water affected  
Status: Remedial action (cleanup) in progress  
County: Alameda  
Abate Method: Remove Free Product - remove floating product from water table, Pump and Treat Ground Water - generally employed to remove dissolved contaminants, Vent Soil - bore holes in soil to allow volatilization of contaminants

Map ID  
Direction  
Distance  
Distance (ft.)  
Elevation Site

MAP FINDINGS

Database(s)  
EDR ID Number  
EPA ID Number

SUPER 7 (Continued)

8102438242

Review Date: Not reported  
Workplan: 5/8/1986  
Pollution Char: 10/14/1988  
Remed Action: Not reported  
Close Date: Not reported  
Release Date: 8/20/1988  
Cleanup Fund Id: Not reported  
Discover Date: 8/20/1988  
Enforcement Dt: Not reported  
Enf Type: Not reported  
Enter Date: 6/20/1988  
Funding: Federal Funds  
Staff Initials: UNK  
How Discovered: Tank Closure  
How Stopped: Close Tank  
Interim: Yes  
Leak Cause: Structure Failure  
Leak Source: Tank  
MTBE Date: 8/28/1988  
Max MTBE GW: 72000  
MTBE Tested: MTBE Detected. Site tested for MTBE & MTBE detected  
Priority: Not reported  
Local Case #: 01-1444  
Beneficial: Not reported  
Staff: CTH  
GW Qualifies: Not reported  
Max MTBE Soil: Not reported  
Soil Qualifies: Not reported  
Hydr Basin #: Not reported  
Operator: Not reported  
Oversight Prgm: Local Implementing Agency UST (Includes non-LOP cases within LOP jurisdiction)  
Oversight Prgm: LIA  
Review Date: 8/2/2001  
Stop Date: 6/20/1988  
Work Suspended: N  
Responsible Party: BLANK RP  
RP Address: Not reported  
Global Id: T0600101333  
Org Name: Not reported  
Contact Person: Not reported  
MTBE Conc: 1  
Mtb Fuel: 1  
Water System Name: Not reported  
Well Name: Not reported  
Distance To LUST: 6631.4661535155892125206489731  
Waste Discharge Global ID: Not reported  
Waste Disch Assigned Name: Not reported

Confirm Leak: Not reported  
Prelim Assess: 5/8/1986  
Remed Plan: 10/14/1988  
Monitoring: Not reported

LUST Region 2:

Region: 2  
Facility Id: 01-1444  
Entered Date: 06/20/1988  
Facility Status: Remedial action (cleanup) in progress  
Maximum Soil Concentration: 820  
Maximum Groundwater Impact: 590000  
County: Alameda  
Current Benzene: 6300

Map ID  
Direction  
Distance  
Distance (ft.)  
Elevation Site

MAP FINDINGS

Database(s)  
EDR ID Number  
EPA ID Number

SUPER 7 (Continued)

8102438242

MTBE Detected in GW: 590000  
MTBE Detected in Soil: Not reported  
MTBE: 0  
MTBE Quality: 72000

AC117 UNOCAL - HONG DU'S #7331  
NE 904 ASHBY AVE  
1/8-1/4 BERKELEY, CA 94710  
1302 ft.  
Higher

UST U003805166  
N/A

Site 6 of 8 in cluster AC

State UST:  
Facility ID: 181  
Total Tanks: 1  
Region: STATE  
Local Agency: 1020

AB118 HOLLIS STREET INVESTORS  
SW 6500 HOLLIS ST  
1/8-1/4 EMERYVILLE, CA  
1304 ft.  
Lower

LUST S105184655  
N/A

Site 2 of 3 in cluster AB

LUST Region 2:  
Region: 2  
Facility Id: 01-0773  
Entered Date: 03/12/1992  
Facility Status: Signed off, remedial action completed or deemed unnecessary  
Maximum Soil Concentration: 95  
Maximum Groundwater Impact: 1300  
County: Alameda  
Current Benzene: Not reported  
MTBE Detected in GW: 1300  
MTBE Detected in Soil: Not reported  
MTBE: 0  
MTBE Quality: Not reported

AB119 HOLLIS STREET INVESTORS  
SW 6500 HOLLIS ST  
1/8-1/4 EMERYVILLE, CA 94608  
1304 ft.  
Lower

LUST S105181395  
N/A

Site 3 of 3 in cluster AB

State LUST:  
Cross Street: 84TH ST  
City Leaked: Not reported  
Case Number: 01-0773  
Reg Board: San Francisco Bay Region  
Chemical: Gasoline  
Lead Agency: Local Agency  
Local Agency: 01000  
Case Type: Other ground water affected  
Status: Signed off, remedial action completed or deemed unnecessary  
County: Alameda  
Abate Method: Excavate and Treat - remove contaminated soil and treat (includes spreading or land farming)  
Review Date: Not reported  
Workplan: 3/6/1989

Confirm Leak: Not reported  
Prelim Assess: 3/6/1989

Map ID  
 Direction  
 Distance  
 Distance (ft.)  
 Elevation

MAP FINDINGS

Database(s)  
 EDR ID Number  
 EPA ID Number

HOLLIS STREET INVESTORS (Continued)

S105101395

Pollution Char: Not reported  
 Remed Action: Not reported  
 Close Date: 9/25/1997  
 Release Date: 7/15/1987  
 Cleanup Fund Id: Not reported  
 Discover Date: 7/15/1987  
 Enforcement Dt: Not reported  
 Enfl Type: Not reported  
 Erter Date: 3/12/1992  
 Funding: Federal Funds  
 Staff Initials: UNK  
 How Discovered: Tank Closure  
 How Stopped: Close Tank  
 Interim: Yes  
 Leak Cause: Structure Failure  
 Leak Source: Tank  
 MTBE Date: Not reported  
 Max MTBE GW: Not reported  
 MTBE Tested: Site NOT Tested for MTBE. Includes Unknown and Not Analyzed.  
 Priority: Not reported  
 Local Case #: 3792  
 Beneficial: Not reported  
 Staff: CTH  
 GW Qualifies: Not reported  
 Max MTBE Soil: Not reported  
 Soil Qualifies: Not reported  
 Hydr Basin #: Not reported  
 Operator: Not reported  
 Oversight Prgm: Local Oversight Program UST  
 Oversight Prgm: LOP  
 Review Date: 6/6/2000  
 Stop Date: 7/24/1987  
 Work Suspended N  
 Responsible Party: BLANK RP  
 RP Address: Not reported  
 Global Id: T0600100710  
 Org Name: Not reported  
 Contact Person: Not reported  
 MTBE Conc: 0  
 Miba Fuel: 1  
 Water System Name: Not reported  
 Well Name: Not reported  
 Distance To Lust: 8740.317859359471503898494126  
 Waste Discharge Global ID: Not reported  
 Waste Disch Assigned Name: Not reported

120  
 East  
 1/8-1/4  
 1310 ft.  
 Higher

CALAG PRODUCTS, INC.  
 1275 066TH ST  
 EMERYVILLE, CA 94608

CA FID UST S101624412  
 N/A

Y121  
 West  
 1/8-1/4  
 1317 ft.  
 Lower

HOWLETT WORKS  
 746 FOLGER AVE  
 BERKELEY, CA 94710  
 Site 3 of 3 in cluster Y

HAZNET S105084570  
 N/A

Map ID  
 Direction  
 Distance  
 Distance (ft.)  
 Elevation

MAP FINDINGS

Database(s)  
 EDR ID Number  
 EPA ID Number

HOWLETT WORKS (Continued)

S105084570

HAZNET:  
 Cspaid: CAC002205849  
 Tspaid: CAD009468392  
 Gen County: 1  
 Tsd County: 7  
 Tons: 6,2500  
 Category: Other empty containers 30 gallons or more  
 Disposal Method: Recycler  
 Contact: GEORGE H HOWLETT  
 Telephone: (000) 000-0000  
 Mailing Address: 746 FOLGER AVE  
 BERKELEY, CA 94710  
 County: 1

122  
 SSW  
 1/4-1/2  
 1320 ft.  
 Lower

REDEVELOPMENT AGENCY  
 1265 / 1269 OCEAN AVE  
 EMERYVILLE, CA

CA SLIC S101641318  
 N/A

SLIC Region 2:

Facility ID: 01S0290  
 Region: 2  
 Facility Status: Inactive  
 Staff: 0G  
 Last Site Update: 02/01/19  
 NPL Status: Not an NPL site  
 Case List: SLIC  
 Date Closed: Not reported  
 Abats Method: 108952  
 Case Type: NT  
 Contamination: Not reported  
 Lead: RWQCB  
 Contamination Level:  
 Number of Municipal Wells Contaminated by Site: 0  
 Number of Private Wells Contaminated by Site: 0  
 Soil Removal Action Taken/Needed: 0  
 Soil Removal or Contaminant Action Started:  
 Soil Removal or Contaminant Action Completed: 0  
 On-Site Groundwater Extraction or Containment is Needed: 0  
 On-Site Groundwater Extraction or Containment Started:  
 Off-Site Groundwater Extraction or Containment is Needed:  
 Off-Site Groundwater Extraction or Containment Started:  
 Length of Contamination Plume (Feet): 0  
 Depth of Contamination Plume (Feet): 0  
 Wells Closed Due To Contamination of Site:  
 Date of Wells Closure:  
 Nearest Public or Private Drinking Water Well (Feet): 0  
 Under Jurisdiction of Lead Agency Date:  
 Latitude/Longitude: 38 / -122  
 Flow Rate: 0  
 Flow Date:  
 Percent of Contaminants Contained: 0  
 Contaminant Type:  
 EPA ID:  
 Stages of Site Investigation Process Initiated:  
 Begun Characterization: Not reported  
 Completed Characterization: Not reported

Map ID  
Direction  
Distance  
Distance (ft.)  
Elevation

MAP FINDINGS

Site Database(s) EDR ID Number  
EPA ID Number

REDEVELOPMENT AGENCY (Continued)

5101641316

Begun Remediation: Not reported  
Completed Remediation: Not reported  
Submitted Remediation Plan: Not reported  
Approved Remediation Plan: Not reported  
Begun Final Remedial Action: Not reported  
Completed Final Remedial Action: Not reported  
Facility Desc: RESIDENTIAL  
Comment: Not reported

AD123 RIX INDUSTRIES-FRANK DEWOLF  
SW 6460 HOLLIS ST  
1/4-1/2 EMERYVILLE, CA 94608  
1360 ft.  
Lower Site 1 of 2 in cluster AD

HAZNET 1008119978  
LUST N/A  
Cortese  
CA FID UST

State LUST:

Cross Street: Not reported  
City Leaked: Not reported  
Case Number: 01-1918  
Reg Board: San Francisco Bay Region  
Chemical: Gasoline  
Lead Agency: Local Agency  
Local Agency: 01000  
Case Type: Other ground water affected  
Status: Preliminary site assessment underway  
County: Alameda  
Abate Method: No Action Taken - no action has as yet been taken at the site  
Review Date: Not reported Confirm Leak: Not reported  
Workplan: 9/1/1994 Prelim Assess: 9/1/1994  
Pollution Char: Not reported Remed Plan: Not reported  
Remed Action: Not reported Monitoring: Not reported  
Close Date: Not reported  
Release Date: 11/2/1998  
Cleanup Fund Id: Not reported  
Discover Date: 7/24/1992  
Enforcement Dt: Not reported  
Enf Type: Not reported  
Enter Date: 2/17/1993  
Funding: Federal Funds  
Staff Initials: UNK  
How Discovered: Subsurface Monitoring  
How Stopped: Close Tank  
Interim: No  
Leak Cause: Unknown  
Leak Source: Piping  
MTBE Date: Not reported  
Max MTBE GW: Not reported  
MTBE Tested: Site NOT Tested for MTBE. Includes Unknown and Not Analyzed.  
Priority: Not reported  
Local Case #: 376  
Beneficial: Not reported  
Staff: CTH  
GW Qualifies: Not reported  
Max MTBE Sol: Not reported  
Soil Qualifies: Not reported  
Hydr Basin #: Not reported  
Operator: Not reported  
Oversight Prgm: Local Oversight Program UST  
Oversight Prgm: LOP

Map ID  
Direction  
Distance  
Distance (ft.)  
Elevation

MAP FINDINGS

Site Database(s) EDR ID Number  
EPA ID Number

RIX INDUSTRIES-FRANK DEWOLF (Continued)

1000119978

Review Date: 10/29/1999  
Stop Date: 7/24/1992  
Work Suspended: N  
Responsible Party: BLANK RP  
RP Address: Not reported  
Global ID: T0600101778  
Org Name: Not reported  
Contact Person: Not reported  
MTBE Conc: 0  
Miba Fuel: 1  
Water System Name: Not reported  
Well Name: Not reported  
Distance To LUST: 7935.856702443630815499242276  
Waste Discharge Global ID: Not reported  
Waste Disch Assigned Name: Not reported

LUST Alameda County:

Region: ALAMEDA  
Facility ID: R00000062

HAZNET:

Gapaid: CAD962038770  
Tepaid: CAD960887418  
Gen County: 1  
Tsd County: 1  
Tons: .6255  
Category: Waste oil and mixed oil  
Disposal Method: Recycler  
Contact: BERT OTTERSON  
Telephone: (510) 658-5275  
Mailing Address: 4900 INDUSTRIAL WAY  
BENICIA, CA 94510  
County: 1

CORTESE:

Reg Id: 01-1918  
Region: CORTESE  
Reg By: Leaking Underground Storage Tanks

FID:

Facility ID: 01002469 Regulate ID: CAC941635  
Reg By: Active Underground Storage Tank Location  
Cortese Code: Not reported SIC Code: Not reported  
Status: Active Facility Tel: (415) 658-5275  
Mail To: Not reported  
3 THE PARADE  
EMERYVILLE, CA 94504  
Contact: Not reported Contact Tel: Not reported  
DUNs No: Not reported NPDES No: Not reported  
Creation: 10/22/93 Modified: 00/00/00  
EPA ID: Not reported  
Comments: Not reported

Map ID  
Direction  
Distance  
Distance (ft.)  
Elevation

MAP FINDINGS

Site Database(s) EDR ID Number  
EPA ID Number

RIX INDUSTRIES-FRANK DEWOLF (Continued)

1000119978

Facility ID: 01002469 Regulate ID: 00065207  
Reg By: Active Underground Storage Tank Location  
Corfese Code: Not reported SIC Code: Not reported  
Status: Active Facility Tel: (415) 396-3063  
Mail To: Not reported  
PFS REAL EST 6039 42  
EMERYVILLE, CA 94608  
Contact: Not reported Contact Tel: Not reported  
DUNs No: Not reported NPDES No: Not reported  
Creation: 10/22/93 Modified: 00/00/00  
EPA ID: Not reported  
Comments: Not reported

AD124 RIX INDUSTRIES  
SW 6460 HOLLIS ST  
1/4-1/2 EMERYVILLE, CA  
1360 ft.  
Lower

LUST S104164016  
N/A

Site 2 of 2 In cluster AD

LUST Region 2:  
Region: 2  
Facility Id: 01-1916  
Entered Date: 02/17/1993  
Facility Status: Preliminary site assessment underway  
Maximum Soil Concentration: 19000  
Maximum Groundwater Impact: 62000  
County: Alameda  
Current Benzene: 4  
MTBE Detected in GW: 62000  
MTBE Detected in Soil: Not reported  
MTBE: 0  
MTBE Quality: Not reported

AE125 GRING PEST CONTROL  
West 741 FOLGER AVE  
1/4-1/2 BERKELEY, CA 94704  
1376 ft.  
Lower

LUST S105036462  
N/A

Site 1 of 2 In cluster AE

State LUST:  
Cross Street: Not reported  
Qty Leaked: Not reported  
Case Number: 01-0724  
Reg Board: San Francisco Bay Region  
Chemical: Gasoline  
Lead Agency: Local Agency  
Local Agency: 01020  
Case Type: Other ground water affected  
Status: Post remedial action monitoring in progress  
County: Alameda  
Abate Method: No Action Taken - no action has as yet been taken at the site  
Review Date: 1/24/1996 Confirm Leak: 1/24/1996  
Workplan: Not reported Prelim Assess: Not reported  
Pollution Char: Not reported Remed Plan: Not reported  
Remed Action: 1/2/1965 Monitoring: 1/2/1965  
Close Date: Not reported  
Release Date: 2/23/1987

Map ID  
Direction  
Distance  
Distance (ft.)  
Elevation

MAP FINDINGS

Site Database(s) EDR ID Number  
EPA ID Number

GRING PEST CONTROL (Continued)

S105036462

Cleanup Fund Id: Not reported  
Discover Date: 2/23/1987  
Enforcement Dt: Not reported  
Ent Type: Not reported  
Enter Date: 1/24/1998  
Funding: Federal Funds  
Staff Initials: UNK  
How Discovered: Tank Closure  
How Stopped: Close Tank  
Interim: No  
Leak Cause: Structure Failure  
Leak Source: Tank  
MTBE Date: Not reported  
Max MTBE GW: Not reported  
MTBE Tested: Site NOT Tested for MTBE Includes Unknown and Not Analyzed  
Priority: Not reported  
Local Case #: 01-0724  
Beneficial: Not reported  
Staff: CTH  
GW Qualifies: Not reported  
Max MTBE Soil: Not reported  
Soil Qualifies: Not reported  
Hydr Basin #: Not reported  
Operator: Not reported  
Oversight Prgm: Local Implementing Agency UST (Includes non-LOP cases within LOP jurisdiction)  
Oversight Prgm: LIA  
Review Date: 1/24/1998  
Stop Date: 2/23/1987  
Work Suspended: N  
Responsible Party: BLANK RP  
RP Address: Not reported  
Global Id: T0600100868  
Org Name: Not reported  
Contact Person: Not reported  
MTBE Conc: 0  
Mibe Fuel: 1  
Water System Name: Not reported  
Well Name: Not reported  
Distance To LUST: 7510.815850831378448754064586  
Waste Discharge Global ID: Not reported  
Waste Disch Assigned Name: Not reported

LUST Region 2:

Region: 2  
Facility Id: 01-0724  
Entered Date: 01/24/1998  
Facility Status: Post remedial action monitoring in progress  
Maximum Soil Concentration: 150  
Maximum Groundwater Impact: 933000  
County: Alameda  
Current Benzene: 56800  
MTBE Detected in GW: 933000  
MTBE Detected in Soil: Not reported  
MTBE: 0  
MTBE Quality: Not reported

Map ID  
Direction  
Distance  
Distance (ft.)  
Elevation

MAP FINDINGS

Site Database(s) EDR ID Number  
EPA ID Number

AE128 GRING PEST CONTROL SERVICE, IN Cortese S101624609  
West 741 FOLGER AVE CA FID UST N/A  
1/4-1/2 BERKELEY, CA 94710

1378 ft. Lower Site 2 of 2 in cluster AE

CORTESE:

Reg Id: 01-0724  
Region: CORTESE  
Reg By: Leaking Underground Storage Tanks

127 MACBETH HARDWARE COMPANY  
NE 930 ASHBY AVE  
1/4-1/2 BERKELEY, CA  
1414 ft. Higher

LUST S102432856  
Cortese N/A

State LUST:

Cross Street: Not reported  
City Leaked: Not reported  
Case Number: 01-0931  
Reg Board: San Francisco Bay Region  
Chemical: Gasoline  
Lead Agency: Local Agency  
Local Agency #: 01020  
Case Type: Soil only  
Status: Signed off, remedial action completed or deemed unnecessary  
County: Alameda  
Abate Method: No Action Taken - no action has as yet been taken at the site  
Review Date: Not reported Confirm Leak: Not reported  
Workplan: Not reported Prelim Assess: Not reported  
Pollution Char: Not reported Remed Plan: Not reported  
Remed Action: Not reported Monitoring: Not reported  
Close Date: 10/17/1995  
Release Date: 10/7/1987  
Cleanup Fund Id: Not reported  
Discover Date: 10/7/1987  
Enforcement Dt: Not reported  
Enf Type: Not reported  
Enter Date: 10/7/1987  
Funding: Federal Funds  
Staff Initials: UNK  
How Discovered: Tank Closure  
How Stopped: Close Tank  
Interim: No  
Leak Cause: Structure Failure  
Leak Source: Tank  
MTBE Date: Not reported  
Max MTBE GW: Not reported  
MTBE Tested: Site NOT Tested for MTBE Includes Unknown and Not Analyzed.  
Priority: Not reported  
Local Case #: 01-0931  
Beneficial: Not reported  
Staff: CTH  
GW Qualifies: Not reported  
Max MTBE Soil: Not reported  
Soil Qualifies: Not reported  
Hydr Basin #: Not reported  
Operator: Not reported  
Oversight Prgm: Local Implementing Agency UST (includes non-LOP cases within LOP jurisdiction)

Map ID  
Direction  
Distance  
Distance (ft.)  
Elevation

MAP FINDINGS

Site Database(s) EDR ID Number  
EPA ID Number

MACBETH HARDWARE COMPANY (Continued)

S102432856

Oversight Prgm: LIA  
Review Date: 10/17/1995  
Stop Date: 10/7/1987  
Work Suspended: N  
Responsible Party: BLANK RP  
RP Address: Not reported  
Global Id: T0600100856  
Org Name: Not reported  
Contact Person: Not reported  
MTBE Conc: 0  
Mbe Fuel: 1  
Water System Name: Not reported  
Well Name: Not reported  
Distance To LUST: 8539.9134113642362367219084546  
Waste Discharge Global ID: Not reported  
Waste Disch Assigned Name: Not reported

LUST Region 2:

Region: 2  
Facility Id: 01-0931  
Entered Date: 10/07/1987  
Facility Status: Signed off, remedial action completed or deemed unnecessary  
Maximum Soil Concentration: 30  
Maximum Groundwater Impact: 0  
County: Alameda  
Current Benzene: Not reported  
MTBE Detected in GW: No  
MTBE Detected in Soil: Not reported  
MTBE: 0  
MTBE Quality: Not reported

CORTESE:

Reg Id: 01-0931  
Region: CORTESE  
Reg By: Leaking Underground Storage Tanks

128 PCC  
SE 8400 SAN PABLO AVE  
1/4-1/2 OAKLAND, CA 94608  
1428 ft. Higher

LUST S101293736  
N/A

State LUST:

Cross Street: Not reported  
City Leaked: Not reported  
Case Number: 01-1142  
Reg Board: San Francisco Bay Region  
Chemical: Gasoline  
Lead Agency: Local Agency  
Local Agency #: 01000  
Case Type: Undefined  
Status: Signed off, remedial action completed or deemed unnecessary  
County: Alameda  
Abate Method: No Action Taken - no action has as yet been taken at the site  
Review Date: Not reported Confirm Leak: Not reported  
Workplan: Not reported Prelim Assess: Not reported  
Pollution Char: Not reported Remed Plan: Not reported  
Remed Action: Not reported Monitoring: Not reported  
Close Date: 8/27/1994  
Release Date: 1/20/1989

Map ID  
Direction  
Distance  
Distance (ft.)  
Elevation

MAP FINDINGS

Database(s)  
EDR ID Number  
EPA ID Number

PCC (Continued)

8101293738

Cleanup Fund Id : Not reported  
Discover Date : 1/20/1989  
Enforcement Dt : Not reported  
Enf Type : Not reported  
Enter Date : 3/31/1989  
Funding : Federal Funds  
Staff Initials : UNK  
How Discovered : Tank Closure  
How Stopped : Close Tank  
Interim : No  
Leak Cause : Structure Failure  
Leak Source : Tank  
MTBE Date : Not reported  
Max MTBE GW : Not reported  
MTBE Tested : Site NOT Tested for MTBE. Includes Unknown and Not Analyzed.  
Priority : Not reported  
Local Case # : 01-1142  
Beneficial : Not reported  
Staff : CTH  
GW Qualifies : Not reported  
Max MTBE Soil : Not reported  
Soil Qualifies : Not reported  
Hydr Basin # : Not reported  
Operator : Not reported  
Oversight Prgm : Local Oversight Program UST  
Oversight Prgm : LOP  
Review Date : 9/13/1994  
Stop Date : 1/20/1989  
Work Suspended N  
Responsible Party: BLANK RP  
RP Address : Not reported  
Global Id : T06001D1052  
Org Name : Not reported  
Contact Person : Not reported  
MTBE Conc : 0  
Mtb Fuel : 1  
Water System Name : Not reported  
Well Name : Not reported  
Distance To Lust : 6431.3400088803390100250469003  
Waste Discharge Global ID : Not reported  
Waste Disch Assigned Name : Not reported

LUST Region 2:

Region : 2  
Facility Id : 01-1142  
Entered Date : 03/31/1989  
Facility Status : Signed off, remedial action completed or deemed unnecessary  
Maximum Soil Concentration : 0  
Maximum Groundwater Impact : 0  
County : Alameda  
Current Benzene : Not reported  
MTBE Detected in GW : No  
MTBE Detected in Soil : Not reported  
MTBE : 0  
MTBE Quality : Not reported

Map ID  
Direction  
Distance  
Distance (ft.)  
Elevation

MAP FINDINGS

Database(s)  
EDR ID Number  
EPA ID Number

129  
SW  
1/4-1/2  
1438 ft.  
Lower

HFH LIMITED  
8400 HOLLIS ST  
EMERYVILLE, CA

LUST  
Cortese  
8102431110  
N/A

State LUST:

Cross Street : Not reported  
Qty Leaked : Not reported  
Case Number : 01-0784  
Reg Board : San Francisco Bay Region  
Chemical : Gasoline  
Lead Agency : Local Agency  
Local Agency : 01000  
Case Type : Soil only  
Status : Leak being confirmed  
County : Alameda

Abate Method : No Action Taken - no action has as yet been taken at the site

Review Date : 4/18/1988  
Workplan : Not reported  
Pollution Char : Not reported  
Remed Action : Not reported  
Close Date : Not reported  
Release Date : 5/6/1986  
Cleanup Fund Id : Not reported  
Discover Date : 5/6/1986  
Enforcement Dt : Not reported  
Enf Type : Not reported  
Enter Date : 5/6/1986  
Funding : Federal Funds  
Staff Initials : UNK  
How Discovered : Tank Closure  
How Stopped : Close Tank  
Interim : No  
Leak Cause : Structure Failure  
Leak Source : Tank  
MTBE Date : Not reported  
Max MTBE GW : Not reported  
MTBE Tested : Site NOT Tested for MTBE. Includes Unknown and Not Analyzed.  
Priority : Not reported  
Local Case # : 01-0784  
Beneficial : Not reported  
Staff : CTH  
GW Qualifies : Not reported  
Max MTBE Soil : Not reported  
Soil Qualifies : Not reported  
Hydr Basin # : Not reported  
Operator : Not reported  
Oversight Prgm : Local Oversight Program UST  
Oversight Prgm : LOP  
Review Date : 8/24/1994  
Stop Date : 5/6/1986  
Work Suspended N  
Responsible Party: BLANK RP  
RP Address : Not reported  
Global Id : T0600100704  
Org Name : Not reported  
Contact Person : Not reported  
MTBE Conc : 0

Confirm Leak : 4/18/1988  
Prelim Assess : Not reported  
Remed Plan : Not reported  
Monitoring : Not reported



Map ID  
Direction  
Distance  
Distance (ft.)  
Elevation

MAP FINDINGS

Database(s)  
EDR ID Number  
EPA ID Number

HFH LIMITED (Continued)

5102431110

Mtbe Fuel: 1  
Water System Name: Not reported  
Well Name: Not reported  
Distance To LUST: 6095.751981904014659916277031  
Waste Discharge Global ID: Not reported  
Waste Disch Assigned Name: Not reported

CORTESE:

Reg Id: 01-0764  
Region: CORTESE  
Reg By: Leaking Underground Storage Tanks

AF130  
SSW  
1/4-1/2  
1486 ft.  
Lower

1351 OCEAN AVE  
OAKLAND, CA

LUST 5105483291  
N/A

Site 1 of 4 in cluster AF

LUST Alameda County:  
Region: ALAMEDA  
Facility ID: R0000577

AF131  
SSW  
1/4-1/2  
1486 ft.  
Lower

HFH LIMITED  
1351 OCEAN AVE  
EMERYVILLE, CA 94608

LUST 5103890823  
N/A

Site 2 of 4 in cluster AF

State LUST:

Cross Street: Not reported  
City Leaked: Not reported  
Case Number: 01-0697  
Reg Board: San Francisco Bay Region  
Chemical: Diesel  
Lead Agency: Local Agency  
Local Agency: 01000  
Case Type: Soil only  
Status: Signed off, remedial action completed or deemed unnecessary  
County: Alameda  
Abate Method: Replace Supply - provide alternative water supply to affected parties,  
Replace Supply - provide alternative water supply to affected parties  
Review Date: Not reported  
Workplan: 11/3/1988  
Pollution Char: Not reported  
Remed Action: Not reported  
Close Date: 1/11/1995  
Release Date: 6/6/1988  
Cleanup Fund Id: Not reported  
Discover Date: 6/6/1988  
Enforcement Dt: Not reported  
Ent Type: Not reported  
Enter Date: 3/3/1992  
Funding: Federal Funds  
Staff Initials: UNK  
How Discovered: Tank Closure  
How Stopped: Close Tank  
Interim: Yes  
Leak Cause: Structure Failure  
Leak Source: Tank

Confirm Leak: Not reported  
Prelim Assess: 11/3/1988  
Remed Plan: Not reported  
Monitoring: Not reported

Map ID  
Direction  
Distance  
Distance (ft.)  
Elevation

MAP FINDINGS

Database(s)  
EDR ID Number  
EPA ID Number

HFH LIMITED (Continued)

5103890823

MTBE Date: Not reported  
Max MTBE GW: Not reported  
MTBE Tested: Not Required to be Tested.  
Priority: Not reported  
Local Case #: 3739  
Beneficial: Not reported  
Staff: CTH  
GW Qualifies: Not reported  
Max MTBE Soil: Not reported  
Soil Qualifies: Not reported  
Hydr Basin #: Not reported  
Operator: Not reported  
Oversight Prgm: Local Oversight Program UST  
Oversight Prgm: LOP  
Review Date: 9/14/1998  
Stop Date: 8/1/1998  
Work Suspended: N  
Responsible Party: BLANK RP  
RP Address: Not reported  
Global Id: T0600100642  
Org Name: Not reported  
Contact Person: Not reported  
MTBE Conc: 0  
Mtbe Fuel: 0  
Water System Name: Not reported  
Well Name: Not reported  
Distance To LUST: 7774.5107135647403326619398488  
Waste Discharge Global ID: Not reported  
Waste Disch Assigned Name: Not reported

LUST Region 2:

Region: 2  
Facility Id: 01-0697  
Entered Date: 03/03/1992  
Facility Status: Signed off, remedial action completed or deemed unnecessary  
Maximum Soil Concentration: 930  
Maximum Groundwater Impact: 0  
County: Alameda  
Current Benzene: Not reported  
MTBE Detected in GW: No  
MTBE Detected in Soil: Not reported  
MTBE: 0  
MTBE Quality: Not reported

AF132  
SSW  
1/4-1/2  
1486 ft.  
Lower

J. T. THORPE & SON, INC.  
1351 OCEAN AVE  
EMERYVILLE, CA 94608

Cortese 5101624434  
CA RID UST N/A

Site 3 of 4 in cluster AF

CORTESE:

Reg Id: 01-0697  
Region: CORTESE  
Reg By: Leaking Underground Storage Tanks

Map ID  
Direction  
Distance  
Distance (ft.)  
Elevation

MAP FINDINGS

133  
SSW  
1/4-1/2  
1512 ft.  
Lower

GRAPHIC COATING INC  
8355 HOLLIS ST  
EMERYVILLE, CA 94608

Database(s) EDR ID Number  
EPA ID Number

RCRIS-SQG 1000347197  
FINDS CAD981649494  
HAZNET  
Cortese

RCRIS:

Owner: WIGNALL BILL  
(415) 555-1212  
EPA ID: CAD981649494  
Contact: ENVIRONMENTAL MANAGER  
(415) 547-3331

Classification: Small Quantity Generator  
Used Oil Recyc: No  
TSDF Activities: Not reported

Violation Status: No violations found

FINDS:

Other Pertinent Environmental Activity Identified at Site:  
Facility Registry System (FRS)  
Resource Conservation and Recovery Act Information system (RCRAINFO)

HAZNET:

Gepaid: CAD981649494  
Tepaid: UTD048406144  
Gen County: 1  
Tsd County: 99  
Tons: .9173  
Category: Unspecified solvent mixture Waste  
Disposal Method: Recycler  
Contact: Not reported  
Telephone: (000) 000-0000  
Mailing Address: 25932 EDEN LANDING ROAD  
HAYWARD, CA 94545

County 1

Gepaid: CAD981649494  
Tepaid: CAD009452657  
Gen County: 1  
Tsd County: San Mateo  
Tons: 5.2750  
Category: Unspecified solvent mixture Waste  
Disposal Method: Disposal, Other  
Contact: Not reported  
Telephone: (000) 000-0000  
Mailing Address: 25932 EDEN LANDING ROAD  
HAYWARD, CA 94545

County 1

CORTESE:

Reg Id: 2838  
Region: CORTESE  
Reg By: Leaking Underground Storage Tanks

AG134  
WNW  
1/4-1/2  
1346 ft.  
Lower

WEATHERFORD MITSUBISHI  
750 POTTER ST  
BERKELEY, CA 94710

RCRIS-SQG 1000857202  
FINDS CA0000072546  
HAZNET  
Cortese

Site 1 of 3 in cluster AG

Map ID  
Direction  
Distance  
Distance (ft.)  
Elevation

MAP FINDINGS

WEATHERFORD MITSUBISHI (Continued)

Database(s) EDR ID Number  
EPA ID Number

1000857202

RCRIS:

Owner: NISSHO IWAJ  
(510) 854-8280  
EPA ID: CA0000072546  
Contact: DIANA SCHEINER  
(510) 854-8280

Classification: Small Quantity Generator  
Used Oil Recyc: No  
TSDF Activities: Not reported  
Violation Status: No violations found

FINDS:

Other Pertinent Environmental Activity Identified at Site:  
Facility Registry System (FRS)  
Resource Conservation and Recovery Act Information system (RCRAINFO)

HAZNET:

Gepaid: CA0000072546  
Tepaid: CAD009452657  
Gen County: 1  
Tsd County: San Mateo  
Tons: 2.4186  
Category: Unspecified organic liquid mixture  
Disposal Method: Recycler  
Contact: N.I. MOTORS USA  
(415) 788-6200  
Mailing Address: 750 POTTER ST  
BERKELEY, CA 94710

County 1

Gepaid: CA0000072546  
Tepaid: CAD009452657  
Gen County: 1  
Tsd County: San Mateo  
Tons: 1.5637  
Category: Unspecified organic liquid mixture  
Disposal Method: Recycler  
Contact: N.I. MOTORS USA  
(415) 788-6200  
Mailing Address: 750 POTTER ST  
BERKELEY, CA 94710

County 1

Gepaid: CA0000072546  
Tepaid: CAD009452657  
Gen County: 1  
Tsd County: San Mateo  
Tons: 2.2934  
Category: Unspecified organic liquid mixture  
Disposal Method: Recycler  
Contact: N.I. MOTORS USA  
(415) 788-6200  
Mailing Address: 750 POTTER ST  
BERKELEY, CA 94710

County 1

Map ID  
Direction  
Distance  
Distance (ft.)  
Elevation

MAP FINDINGS

Database(s)  
EPA ID Number

WEATHERFORD MITSUBISHI (Continued)

1000657202

Gepaid: CA0000072546  
Tepaid: CAD009452657  
Gen County: 1  
Tsd County: San Mateo  
Tons: 3.1275  
Category: Unspecified organic liquid mixture  
Disposal Method: Recycler  
Contact: N.I. MOTORS USA  
Telephone: (415) 768-8200  
Mailing Address: 750 POTTER ST  
BERKELEY, CA 94710  
County: 1  
Gepaid: CA0000072546  
Tepaid: CAD009452657  
Gen County: 1  
Tsd County: San Mateo  
Tons: .8340  
Category: Unspecified organic liquid mixture  
Disposal Method: Recycler  
Contact: N.I. MOTORS USA  
Telephone: (415) 768-8200  
Mailing Address: 750 POTTER ST  
BERKELEY, CA 94710  
County: 1

The CA HAZNET database contains 2 additional records for this site.  
Please contact your EDR Account Executive for more information.

CORTESE:

Reg Id: 01-0868  
Region: CORTESE  
Reg By: Leaking Underground Storage Tanks

AG135 KRENZ LIMITED  
WNW 750 POTTER ST  
1/4-1/2 BERKELEY, CA 94704  
1546 ft. Lower Site 2 of 3 In cluster AG

LUST S103860908  
N/A

State LUST:  
Cross Street: Not reported  
City Leaked: Not reported  
Case Number: 01-0868  
Reg Board: San Francisco Bay Region  
Chemical: Gasoline  
Lead Agency: Local Agency  
Local Agency: 01020  
Case Type: Drinking water wells have been affected  
Status: Signed off, remedial action completed or deemed unnecessary  
County: Alameda  
Abate Method: No Action Taken - no action has as yet been taken at this site  
Review Date: 4/27/1992  
Workplan: 9/12/1991  
Pollution Char: 5/19/1994  
Remed Action: Not reported  
Close Date: 2/12/1997  
Release Date: 4/27/1992  
Cleanup Fund Id: Not reported  
Confirm Leak: 4/27/1992  
Prelim Assess: 9/12/1991  
Remed Plan: 5/19/1994  
Monitoring: Not reported

Map ID  
Direction  
Distance  
Distance (ft.)  
Elevation

MAP FINDINGS

Database(s)  
EPA ID Number

KRENZ LIMITED (Continued)

S103860908

Discover Date: 4/27/1992  
Enforcement Dt: Not reported  
Enf Type: Not reported  
Enter Date: 4/27/1992  
Funding: Federal Funds  
Staff Initials: UNK  
How Discovered: Tank Closure  
How Stopped: Close Tank  
Interim: No  
Leak Cause: Structure Failure  
Leak Source: Tank  
MTBE Date: Not reported  
Max MTBE GW: Not reported  
MTBE Tested: Site NOT Tested for MTBE Includes Unknown and Not Analyzed.  
Priority: Not reported  
Local Case #: 01-0868  
Beneficial: Not reported  
Staff: CTH  
GW Qualifies: Not reported  
Max MTBE Soil: Not reported  
Soil Qualifies: Not reported  
Hydr Basin #: Not reported  
Operator: Not reported  
Oversight Prgm: Local Implementing Agency UST (includes non-LOP cases within LOP jurisdiction)  
Oversight Prgm: LIA  
Review Date: 3/28/1997  
Stop Date: 4/27/1992  
Work Suspended N  
Responsible Party: BLANK RP  
RP Address: Not reported  
Global Id: T0600100802  
Org Name: Not reported  
Contact Person: Not reported  
MTBE Conc: 0  
Mibe Fuel: 1  
Water System Name: Not reported  
Well Name: Not reported  
Distance To LUST: 7464.7676872747038842249566389  
Waste Discharge Global ID: Not reported  
Waste Disch Assigned Name: Not reported

LUST Region 2:

Region: 2  
Facility Id: 01-0868  
Entered Date: 04/27/1992  
Facility Status: Signed off, remedial action completed or deemed unnecessary  
Maximum Soil Concentration: 780  
Maximum Groundwater Impact: 470000  
County: Alameda  
Current Benzene: 20  
MTBE Detected in GW: 470000  
MTBE Detected in Soil: Not reported  
MTBE: 0  
MTBE Quality: Not reported

Map ID  
 Direction  
 Distance  
 Distance (ft.)  
 Elevation

MAP FINDINGS

AG138 KERNZ LIMITED CA SLIC EDR ID Number S101306323  
 WNW 750 POTTER STREET EPA ID Number N/A  
 1/4-1/2 BERKELEY, CA  
 1546 ft. Lower Site 3 of 3 in cluster AG

SLIC Region 2:  
 Facility ID: 01S0484  
 Region: 2  
 Facility Status: Not reported Not reported  
 Staff: DCL Not reported  
 Last Site Update: 08/11/19  
 NPL Status: Not reported Discovery Date: Not reported  
 Case List: SLIC Imaged: No  
 Date Closed: Not reported Cost Recovery: No  
 Abate Method: Not reported Substance: Not reported  
 Case Type: Not reported Sample Date: Not reported  
 Contamination: Not reported  
 Lead: CITY OF BERKELEY  
 Contamination Level:  
 Number of Municipal Wells Contaminated by Site: 0  
 Number of Private Wells Contaminated by Site: 0  
 Soil Removal Action Taken/Needed: 0  
 Soil Removal or Contaminant Action Started: 0  
 Soil Removal or Contaminant Action Completed: 0  
 On-Site Groundwater Extraction or Containment is Needed: 0  
 On-Site Groundwater Extraction or Containment Started: 0  
 Off-Site Groundwater Extraction or Containment is Needed: 0  
 Off-Site Groundwater Extraction or Containment Started: 0  
 Length of Contamination Plume (Feet): 0  
 Depth of Contamination Plume (Feet): 0  
 Wells Closed Due To Contamination of Site:  
 Date of Wells Closure:  
 Nearest Public or Private Drinking Water Well (Feet): 0  
 Under Jurisdiction of Lead Agency Date:  
 Latitude/Longitude: 0 / 0  
 Flow Rate: 0  
 Flow Date:  
 Percent of Contaminants Contained: 0  
 Contaminant Type:  
 EPA ID:  
 Stages of Site Investigation Process Initiated:  
 Begun Characterization : Not reported  
 Completed Characterization : Not reported  
 Begun Remediation: Not reported  
 Completed Remediation: Not reported  
 Submitted Remediation Plan: Not reported  
 Approved Remediation Plan: Not reported  
 Begun Final Remedial Action: Not reported  
 Completed Final Remedial Action: Not reported  
 Facility Desc: Not reported  
 Comment: WE AGREED TO DTSC LEAD-AGENCY ROLE 10/99

AF137 PLANT INSULATION COMPANY LUST EDR ID Number S102859749  
 SSW 1372 OCEAN AVE Cortese N/A  
 1/4-1/2 EMERYVILLE, CA 94608 LOS ANGELES CO. HHS  
 1583 ft. Lower Site 4 of 4 in cluster AF

State LUST:  
 Cross Street: Not reported

Map ID  
 Direction  
 Distance  
 Distance (ft.)  
 Elevation

MAP FINDINGS

PLANT INSULATION COMPANY (Continued) EDR ID Number S102859749

Qty Leaked: Not reported  
 Case Number: 01-2258  
 Reg Board: San Francisco Bay Region  
 Chemical: Diesel  
 Lead Agency: Local Agency  
 Local Agency #: 01000  
 Case Type: Other ground water affected  
 Status: Leak being confirmed  
 County: Alameda  
 Review Date: 12/17/1997 Confirm Leak: 12/17/1997  
 Workplan: Not reported Prelim Assess: Not reported  
 Pollution Char: Not reported Remed Plan: Not reported  
 Remed Action: Not reported Monitoring: Not reported  
 Close Date: Not reported  
 Release Date: 6/13/1997  
 Cleanup Fund ID: Not reported  
 Discovery Date: 3/31/1997  
 Enforcement Dt: Not reported  
 Ent Type: Not reported  
 Enter Date: 12/17/1997  
 Funding: Federal Funds  
 Staff Initials: UNK  
 How Discovered: Other Means  
 How Stopped: Close Tank  
 Interim: Not reported  
 Leak Cause: Unknown  
 Leak Source: Unknown  
 MTBE Date: 1/2/1985  
 Max MTBE GW: 9  
 MTBE Tested: MTBE Detected. Site tested for MTBE & MTBE detected  
 Priority: Not reported  
 Local Case #: 9449  
 Beneficial: Not reported  
 Staff: CTH  
 GW Qualifies: Not reported  
 Max MTBE Soil: Not reported  
 Soil Qualifies: Not reported  
 Hydr Basin #: Not reported  
 Operator: Not reported  
 Oversight Prgm: Local Oversight Program UST  
 Oversight Prgm: LOP  
 Review Date: 3/31/1999  
 Stop Date: 3/31/1997  
 Work Suspended: N  
 Responsible Party: BLANK RP  
 RP Address: Not reported  
 Global ID: T0600102072  
 Org Name: Not reported  
 Contact Person: Not reported  
 MTBE Conc: 1  
 Mibe Fuel: 0  
 Water System Name: Not reported  
 Well Name: Not reported  
 Distance To LUST: 8041.981807387723012103685215  
 Waste Discharge Global ID: Not reported  
 Waste Disch Assigned Name: Not reported

Map ID  
Direction  
Distance  
Distance (ft.)  
Elevation

MAP FINDINGS

Database(s)  
EDR ID Number  
EPA ID Number

PLANT INSULATION COMPANY (Continued)

S102859749

LUST Region 2:  
Region: 2  
Facility Id: 01-2258  
Entered Date: 12/17/1987  
Facility Status: Leak being confirmed  
Maximum Soil Concentration: 500  
Maximum Groundwater Impact: 7000  
County: Alameda  
Current Benzene: 0  
MTBE Detected in GW: 7000  
MTBE Detected in Soil: Not reported  
MTBE: 0  
MTBE Quality: 0

CORTESE:  
Reg Id: 01-2258  
Region: CORTESE  
Reg By: Leaking Underground Storage Tanks

HMS:  
Facility Id: 001853-101928  
Facility Type: Not reported  
Permit Number: Not reported  
Facility Status: OPEN  
Region: Los Angeles County  
Permit Status: Not reported  
Area: 3V

AH136  
SE  
1/4-1/2  
1580 ft.  
Higher

BOLINS SERVICE GARAGE  
8335 SAN PABLO AVE  
OAKLAND, CA 94608  
Site 1 of 5 in cluster AH

LUST S103472400  
N/A

State LUST:  
Cross Street: Not reported  
City Leaked: Not reported  
Case Number: 01-0212  
Reg Board: San Francisco Bay Region  
Chemical: Gasoline  
Lead Agency: Local Agency  
Local Agency: 01000  
Case Type: Other ground water affected  
Status: Preliminary site assessment underway  
County: Alameda  
Abate Method: No Action Taken - no action has as yet been taken at the site  
Review Date: Not reported  
Workplan: 1/2/1985  
Pollution Char: Not reported  
Remed Action: Not reported  
Close Date: Not reported  
Release Date: 5/8/1988  
Cleanup Fund Id: Not reported  
Discover Date: 5/8/1988  
Enforcement Dt: Not reported  
Ent Type: Not reported  
Enter Date: 7/17/1992  
Funding: Federal Funds  
Staff Initials: UNK  
How Discovered: Tank Closure  
How Stopped: Close Tank  
Confirm Leak: Not reported  
Prelim Assess: 1/2/1985  
Remed Plan: Not reported  
Monitoring: Not reported

Map ID  
Direction  
Distance  
Distance (ft.)  
Elevation

MAP FINDINGS

Database(s)  
EDR ID Number  
EPA ID Number

BOLINS SERVICE GARAGE (Continued)

S103472400

Interim: No  
Leak Cause: Structure Failure  
Leak Source: Tank  
MTBE Date: 1/2/1985  
Max MTBE GW: 50  
MTBE Tested: MTBE Detected. Site tested for MTBE & MTBE detected  
Priority: Not reported  
Local Case #: 1885  
Beneficial: Not reported  
Staff: CTH  
GW Qualifies: Not reported  
Max MTBE Soil: Not reported  
Soil Qualifies: Not reported  
Hydr Basin #: Not reported  
Operator: Not reported  
Oversight Prgm: Local Oversight Program UST  
Oversight Prgm: LOP  
Review Date: 4/3/2001  
Stop Date: 5/19/1988  
Work Suspended N  
Responsible Party: BLANK RP  
RP Address: Not reported  
Global Id: T0600100198  
Org Name: Not reported  
Contact Person: Not reported  
MTBE Conc: 1  
Mtbe Fuel: 1  
Water System Name: Not reported  
Well Name: Not reported  
Distance To LUST: 8783.1170375490218922381038033  
Waste Discharge Global ID: Not reported  
Waste Disch Assigned Name: Not reported

LUST Region 2:  
Region: 2  
Facility Id: 01-0212  
Entered Date: 07/17/1992  
Facility Status: Preliminary site assessment underway  
Maximum Soil Concentration: 0  
Maximum Groundwater Impact: 0  
County: Alameda  
Current Benzene: Not reported  
MTBE Detected in GW: No  
MTBE Detected in Soil: Not reported  
MTBE: 50  
MTBE Quality: Not reported

AH139  
SE  
1/4-1/2  
1580 ft.  
Higher

8335 SAN PABLO AVE  
OAKLAND, CA  
Site 2 of 5 in cluster AH

LUST Alameda County:  
Region: ALAMEDA  
Facility ID: RC0000130

LUST S105483038  
N/A

Map ID  
Direction  
Distance  
Distance (ft.)  
Elevation

MAP FINDINGS

Site: AH140 SE 1/4-1/2 1580 ft. Higher  
BOLINS SERVICE GARAGE  
6335 SAN PABLO AVE  
OAKLAND, CA 94608  
Site 3 of 5 in cluster AH  
Database(s): Cortese  
EDR ID Number: S102425527  
EPA ID Number: N/A  
CORTESE:  
Reg Id: 01-0212  
Region: CORTESE  
Reg By: Leaking Underground Storage Tanks

Site: AH141 SSW 1/4-1/2 1613 ft. Lower  
EMERYVILLE FIRE DEPARTMENT  
6303 HOLLIS ST  
EMERYVILLE, CA 94608  
Site 1 of 2 in cluster A1  
Database(s): LUST  
EDR ID Number: S101624425  
EPA ID Number: N/A  
CORTESE:  
Reg Id: 01-2094  
Region: CORTESE  
Reg By: Leaking Underground Storage Tanks  
LUST Alameda County:  
Region: ALAMEDA  
Facility ID: R0000081

Site: AH142 SSW 1/4-1/2 1613 ft. Lower  
EMERYVILLE FIRE STATION #2  
6303 HOLLIS STREET  
EMERYVILLE, CA 94608  
Site 2 of 2 in cluster A1  
Database(s): HAZNET  
EDR ID Number: S103890508  
EPA ID Number: N/A  
State LUST:  
Cross Street: Not reported  
Qty Leaked: Not reported  
Case Number: 01-2094  
Reg Board: San Francisco Bay Region  
Chemical: Gasoline  
Lead Agency: Local Agency  
Local Agency: 01000  
Case Type: Other ground water affected  
Status: Preliminary site assessment workplan submitted  
County: Alameda  
Review Date: Not reported  
Workplan: Not reported  
Pollution Char: Not reported  
Remed Action: Not reported  
Close Date: Not reported  
Release Date: 5/31/1995  
Cleanup Fund Id: Not reported  
Discover Date: 5/2/1995  
Enforcement DI: Not reported  
Enf Type: Not reported  
Enter Date: 7/12/1995  
Funding: Federal Funds  
Staff Initials: UNK  
How Discovered: Subsurface Monitoring  
How Stopped: Remove Contents  
Interim: Not reported  
Leak Cause: Unknown  
Leak Source: Unknown  
Confirm Leak: Not reported  
Prelm Assess: Not reported  
Remed Plan: Not reported  
Monitoring: Not reported

Map ID  
Direction  
Distance  
Distance (ft.)  
Elevation

MAP FINDINGS

Site: EMERYVILLE FIRE STATION #2 (Continued)  
Database(s):  
EDR ID Number: S103890508  
EPA ID Number:  
MTBE Date: 1/2/1965  
Max MTBE GW: 720  
MTBE Tested: MTBE Detected. Site tested for MTBE & MTBE detected  
Priority: Not reported  
Local Case #: 3998  
Beneficial: Not reported  
Staff: CTH  
GW Qualifies: Not reported  
Max MTBE Soil: Not reported  
Soil Qualifies: Not reported  
Hydr Basin #: Not reported  
Operator: Not reported  
Oversight Prgm: Local Oversight Program UST  
Oversight Prgm: LOP  
Review Date: 9/8/2000  
Stop Date: 3/8/1995  
Work Suspended: N  
Responsible Party: BLANK RP  
RP Address: Not reported  
Global Id: T0600101925  
Org Name: Not reported  
Contact Person: Not reported  
MTBE Conc: 1  
Mibe Fuel: 1  
Water System Name: Not reported  
Well Name: Not reported  
Distance To LUST: 8295.060791992638363761794753  
Waste Discharge Global ID: Not reported  
Waste Disch Assigned Name: Not reported

LUST Region 2:  
Region: 2  
Facility Id: 01-2094  
Entered Date: 07/12/1995  
Facility Status: Preliminary site assessment workplan submitted  
Maximum Soil Concentration: 0  
Maximum Groundwater Impact: 720  
County: Alameda  
Current Benzene: Not reported  
MTBE Detected in GW: 720  
MTBE Detected in Soil: Not reported  
MTBE: 720  
MTBE Quality: Not reported

HAZNET:  
Gepald: CAC001081744  
Tepald: CAD028409019  
Gen County: 1  
Tsd County: Los Angeles  
Tons: 5.0588  
Category: Other Inorganic solid waste  
Disposal Method: Transfer Station  
Contact: CITY OF EMERYVILLE  
Telephone: (510) 586-4333  
Mailing Address: 2200 POWELL STREET, 12TH FL  
EMERYVILLE, CA 94608  
County: 1

Map ID  
Direction  
Distance  
Distance (ft.)  
Elevation

MAP FINDINGS

Database(s) EDR ID Number  
EPA ID Number

EMERYVILLE FIRE STATION #2 (Continued)

3103860500

Gepaid: CAC001238824  
Tepaid: CAD028409019  
Gen County: 1  
Tsd County: Los Angeles  
Tons: .2283  
Category: Unspecified organic liquid mixture  
Disposal Method: Transfer Station  
Contact: CITY OF EMERYVILLE  
Telephone: (000) 000-0000  
Mailing Address: 2200 POWELL ST, 12TH FLOOR  
EMERYVILLE, CA 94608  
County: 1  
Gepaid: CAC001238824  
Tepaid: CAL000027741  
Gen County: 1  
Tsd County: 5  
Tons: 16.8580  
Category: Asbestos-containing waste  
Disposal Method: Not reported  
Contact: CITY OF EMERYVILLE  
Telephone: (000) 000-0000  
Mailing Address: 2200 POWELL ST, 12TH FLOOR  
EMERYVILLE, CA 94608  
County: 1

AJ143 DIESEL FUEL TANK AREA FORMER  
West 722 FOLGER AVENUE  
1/4-1/2 EMERYVILLE, CA  
1631 ft.  
Lower

LUST S102859668  
CA SLIC N/A

Site 1 of 2 in cluster AJ

State LUST:

Cross Street: Not reported  
City Leaked: 0  
Case Number: 01S0489  
Reg Board: San Francisco Bay Region  
Chemical: Diesel  
Lead Agency: Regional Board  
Local Agency: 01000  
Case Type: Soil only  
Status: Signed off, remedial action completed or deemed unnecessary  
County: Alameda  
Review Date: Not reported  
Workplan: Not reported  
Pollution Char: Not reported  
Remed Action: Not reported  
Close Date: 12/17/1996  
Release Date: 2/17/1988  
Cleanup Fund Id: Not reported  
Discover Date: Not reported  
Enforcement Dt: Not reported  
Enf Type: Not reported  
Enter Date: Not reported  
Funding: Not reported  
Staff Initials: UNK  
How Discovered: Tank Closure  
How Stopped: Close Tank  
Interim: Not reported  
Confirm Leak: Not reported  
Prelim Assess: Not reported  
Remed Plan: Not reported  
Monitoring: Not reported

Map ID  
Direction  
Distance  
Distance (ft.)  
Elevation

MAP FINDINGS

Database(s) EDR ID Number  
EPA ID Number

DIESEL FUEL TANK AREA FORMER (Continued)

S102859668

Leak Cause: Unknown  
Leak Source: Unknown  
MTBE Date: Not reported  
Max MTBE GW: Not reported  
MTBE Tested: Not Required to be Tested.  
Priority: Not reported  
Local Case #: Not reported  
Beneficial: Not reported  
Staff: CTH  
GW Qualifies: Not reported  
Max MTBE Soil: Not reported  
Soil Qualifies: Not reported  
Hydr Basin #: Not reported  
Operator: Not reported  
Oversight Prgm: Local Oversight Program UST  
Oversight Prgm: LOP  
Review Date: Not reported  
Stop Date: Not reported  
Work Suspended: N  
Responsible Party: BLANK RP  
RP Address: Not reported  
Global Id: T0600181547  
Org Name: Not reported  
Contact Person: Not reported  
MTBE Conc: 0  
Mibe Fuel: 0  
Water System Name: Not reported  
Well Name: Not reported  
Distance To LUST: Not reported  
Waste Discharge Global ID: Not reported  
Waste Disch Assigned Name: Not reported

LUST Region 2:

Region: 2  
Facility Id: 01S0489  
Entered Date: / /  
Facility Status: Signed off, remedial action completed or deemed unnecessary  
Maximum Soil Concentration: 0  
Maximum Groundwater Impact: 0  
County: Alameda  
Current Benzene: 0  
MTBE Detected in GW: No  
MTBE Detected in Soil: Not reported  
MTBE: 0  
MTBE Quality: 0

SLIC Region 2:

Facility ID: 01S0489  
Region: 2  
Facility Status: Inactive  
Staff: BG  
Last Site Update: 08/11/19  
NPL Status: Not reported  
Case List: SLIC  
Date Closed: Not reported  
Case Type: TK  
Contamination: TEH 10,000  
Discovery Date: Not reported  
Imaged: No  
Cost Recovery: No  
Substance: Diesel  
Sample Date: Not reported

Map ID  
 Direction  
 Distance  
 Distance (ft.)  
 Elevation

MAP FINDINGS

Database(s)  
 EDR ID Number  
 EPA ID Number

DIESEL FUEL TANK AREA FORMER (Continued)

510259668

Lead: Not reported  
 Contamination Level:  
 Number of Municipal Wells Contaminated by Site: 0  
 Number of Private Wells Contaminated by Site: 0  
 Soil Removal Action Taken/Needed: 0  
 Soil Removal or Contaminant Action Started:  
 Soil Removal or Contaminant Action Completed: 0  
 On-Site Groundwater Extraction or Containment Is Needed: 0  
 On-Site Groundwater Extraction or Containment Started:  
 Off-Site Groundwater Extraction or Containment Is Needed:  
 Off-Site Groundwater Extraction or Containment Started:  
 Length of Contamination Plume (Feet): 0  
 Depth of Contamination Plume (Feet): 0  
 Wells Closed Due To Contamination of Site:  
 Date of Wells Closure:  
 Nearest Public or Private Drinking Water Well (Feet): 0  
 Under Jurisdiction of Lead Agency Date:  
 Latitude/Longitude: 0 / 0  
 Flow Rate: 0  
 Flow Date:  
 Percent of Contaminants Contained: 0  
 Contaminant Type:  
 EPA ID:  
 Stages of Site Investigation Process Initiated:  
 Begun Characterization: Not reported  
 Completed Characterization: Not reported  
 Begun Remediation: Not reported  
 Completed Remediation: Not reported  
 Submitted Remediation Plan: Not reported  
 Approved Remediation Plan: Not reported  
 Begun Final Remedial Action: Not reported  
 Completed Final Remedial Action: Not reported  
 Facility Desc: Not reported  
 Comment: Not reported

AJ144 FOLGER AVENUE PROPERTY  
 West 722 FOLGER  
 1/4-1/2 BERKELEY, CA  
 1831 ft.  
 Lower

LUST 5101308312  
 Cortese N/A

Site 2 of 2 in cluster AJ

State LUST:

Cross Street: Not reported  
 City Leaked: Not reported  
 Case Number: 01-0480  
 Rag Board: San Francisco Bay Region  
 Chemical: Diesel  
 Lead Agency: Local Agency  
 Local Agency: 01000  
 Case Type: Other ground water affected  
 Status: Pollution Assessment Report Completed  
 County: Alameda  
 Abate Method: Excavate and Treat - remove contaminated soil and treat (includes spreading or land farming)  
 Review Date: 5/15/1992  
 Workplan: Not reported  
 Pollution Char: Not reported  
 Remed Action: Not reported  
 Close Date: Not reported  
 Confirm Leak: 5/15/1992  
 Prelim Assess: Not reported  
 Remed Plan: Not reported  
 Monitoring: Not reported

Map ID  
 Direction  
 Distance  
 Distance (ft.)  
 Elevation

MAP FINDINGS

Database(s)  
 EDR ID Number  
 EPA ID Number

FOLGER AVENUE PROPERTY (Continued)

5101308312

Release Date: 8/11/1992  
 Cleanup Fund Id: Not reported  
 Discover Date: 8/11/1992  
 Enforcement Dt: Not reported  
 Ent Type: Not reported  
 Enter Date: 8/14/1992  
 Funding: Federal Funds  
 Staff Initials: UNK  
 How Discovered: Tank Closure  
 How Stopped: Close Tank  
 Interim: Yes  
 Leak Cause: Structure Failure  
 Leak Source: Tank  
 MTBE Date: Not reported  
 Max MTBE GW: Not reported  
 MTBE Tested: Not Required to be Tested.  
 Priority: Not reported  
 Local Case #: 01-0480  
 Beneficial: Not reported  
 Staff: CTH  
 GW Qualifies: Not reported  
 Max MTBE Soil: Not reported  
 Soil Qualifies: Not reported  
 Hydr Basin #: Not reported  
 Operator: Not reported  
 Oversight Prgm: Local Oversight Program UST  
 Oversight Prgm: LOP  
 Review Date: 9/1/1992  
 Stop Date: 8/11/1992  
 Work Suspended: N  
 Responsible Party: BLANK RP  
 RF Address: Not reported  
 Global Id: T0800100418  
 Org Name: Not reported  
 Contact Person: Not reported  
 MTBE Conc: 0  
 Mtbe Fuel: 0  
 Water System Name: Not reported  
 Well Name: Not reported  
 Distance To LUST: 7216.3888737415817708972422488  
 Waste Discharge Global ID: Not reported  
 Waste Disch Assigned Name: Not reported

LUST Region 2:

Region: 2  
 Facility Id: 01-0480  
 Entered Date: 08/14/1992  
 Facility Status: Pollution Assessment Report Completed  
 Maximum Soil Concentration: 12000  
 Maximum Groundwater Impact: 10000  
 County: Alameda  
 Current Benzene: 0  
 MTBE Detected in GW: 10000  
 MTBE Detected in Soil: Not reported  
 MTBE: 0  
 MTBE Quality: Not reported

CORTESE:



Map ID  
Direction  
Distance  
Distance (ft.)  
Elevation

MAP FINDINGS

Database(s)  
EDR ID Number  
EPA ID Number

FOLGER AVENUE PROPERTY (Continued)

S101306312

Reg Id: 01-0460  
Region: CORTESE  
Reg By: Leaking Underground Storage Tanks

AK145  
WNW  
1/4-1/2  
1676 ft.  
Lower

BAY EXPORT SERVICES  
717 POTTER ST  
BERKELEY, CA

LUST S105036470  
N/A

Site 1 of 3 in cluster AK

LUST Region 2:  
Region: 2  
Facility Id: 01-0162  
Entered Date: 04/01/1988  
Facility Status: Post remedial action monitoring in progress  
Maximum Soil Concentration: 830  
Maximum Groundwater Impact: 9999999  
County: Alameda  
Current Benzene: 750000  
MTBE Detected in GW: 9999999  
MTBE Detected in Soil: Not reported  
MTBE: 0  
MTBE Quality: Not reported

AK146  
WNW  
1/4-1/2  
1676 ft.  
Lower

BAY EXPORT SERVICES  
717 POTTER ST  
BERKELEY, CA 94710

LUST S101624597  
CA FID LUST N/A

Site 2 of 3 in cluster AK

State LUST:  
Cross Street: Not reported  
Qty Leaked: Not reported  
Case Number: 01-0162  
Reg Board: San Francisco Bay Region  
Chemical: Gasoline  
Lead Agency: Local Agency  
Local Agency: 01020  
Case Type: Other ground water affected  
Status: Post remedial action monitoring in progress  
County: Alameda  
Abate Method: No Action Taken - no action has as yet been taken at the site  
Review Date: Not reported  
Workplan: 3/22/1988  
Pollution Char: Not reported  
Remed Action: 1/2/1985  
Close Date: Not reported  
Release Date: 4/1/1988  
Cleanup Fund Id: Not reported  
Discover Date: 4/1/1988  
Enforcement Dt: Not reported  
Enf Type: Not reported  
Enter Date: 4/1/1988  
Funding: Federal Funds  
Staff Initials: UNK  
How Discovered: Tank Closure  
How Stopped: Close Tank  
Interim: No

Confirm Leak: Not reported  
Prelim Assess: 3/22/1988  
Remed Plan: Not reported  
Monitoring: 1/2/1985

Map ID  
Direction  
Distance  
Distance (ft.)  
Elevation

MAP FINDINGS

Database(s)  
EDR ID Number  
EPA ID Number

BAY EXPORT SERVICES (Continued)

S101624597

Leak Cause: Structure Failure  
Leak Source: Tank  
MTBE Date: Not reported  
Max MTBE GW: Not reported  
MTBE Tested: Site NOT Tested for MTBE Includes Unknown and Not Analyzed.  
Priority: Not reported  
Local Case #: 01-0162  
Beneficial: Not reported  
Staff: CTH  
GW Qualifies: Not reported  
Max MTBE Soil: Not reported  
Soil Qualifies: Not reported  
Hydr Basin #: Not reported  
Operator: Not reported  
Oversight Prgm: Local Implementing Agency UST (includes non-LOP cases within LOP jurisdiction)  
Oversight Prgm: LIA  
Review Date: 3/20/1990  
Stop Date: 4/1/1988  
Work Suspended N  
Responsible Party: BLANK RP  
RP Address: Not reported  
Global Id: 70600100150  
Org Name: Not reported  
Contact Person: Not reported  
MTBE Conc: 0  
Mitre Fuel: 1  
Water System Name: Not reported  
Well Name: Not reported  
Distance To LUST: 7537.5662549431813042305390813  
Waste Discharge Global ID: Not reported  
Waste Disch Assigned Name: Not reported

AK147  
WNW  
1/4-1/2  
1676 ft.  
Lower

DYNAVAX TECHNOLOGIES CORPORATION  
717 POTTER  
BERKELEY, CA 94710

HAZNET S104561478  
Cortese N/A

Site 3 of 3 in cluster AK

HAZNET:  
Cepcid: CAL000188347  
Tepcid: CAD059494310  
Gen County: 1  
Tad County: Santa Clara  
Tons: .1875  
Category: Aqueous solution with metals (restricted levels and Alkaline solution (pH <UN-> 12.5) with metals (antimony, arsenic, barium, beryllium, cadmium, chromium, cobalt, copper, lead, mercury, molybdenum, nickel, selenium, silver, thallium, vanadium, and zinc) )  
Disposal Method: Disposal, Other  
Contact: DYNAVAX  
Telephone: (510) 848-5100  
Mailing Address: 717 POTTER ST SUITE 100  
BERKELEY, CA 94710  
County: 1

Map ID  
Direction  
Distance  
Distance (ft.)  
Elevation

MAP FINDINGS

Database(s) EDR ID Number  
EPA ID Number

DYNAVAX TECHNOLOGIES CORPORATION (Continued)

5104581475

Gepaid: CAL000188347  
Tepaid: CAD059494310  
Gen County: 1  
Tsd County: Santa Clara  
Tons: .1250  
Category: Liquids with pH <UN-> 2 with metals  
Disposal Method: Disposal, Other  
Contact: DYNAVAX  
Telephone: (510) 848-5100  
Mailing Address: 717 POTTER ST SUITE 100  
BERKELEY, CA 94710  
County: 1  
Gepaid: CAL000188347  
Tepaid: CAD059494310  
Gen County: 1  
Tsd County: Santa Clara  
Tons: .1042  
Category: Hydrocarbon solvents (benzene, hexane, Stoddard, etc.)  
Disposal Method: Disposal, Other  
Contact: DYNAVAX  
Telephone: (510) 848-5100  
Mailing Address: 717 POTTER ST SUITE 100  
BERKELEY, CA 94710  
County: 1  
Gepaid: CAL000188347  
Tepaid: CAD059494310  
Gen County: 1  
Tsd County: Santa Clara  
Tons: .4169  
Category: Aqueous solution with 10% or more total organic residues  
Disposal Method: Disposal, Other  
Contact: DYNAVAX  
Telephone: (510) 848-5100  
Mailing Address: 717 POTTER ST SUITE 100  
BERKELEY, CA 94710  
County: 1  
Gepaid: CAL000188347  
Tepaid: CAD059494310  
Gen County: 1  
Tsd County: Santa Clara  
Tons: .0166  
Category: Aqueous solution with 10% or more total organic residues  
Disposal Method: Disposal, Other  
Contact: DYNAVAX  
Telephone: (510) 848-5100  
Mailing Address: 717 POTTER ST SUITE 100  
BERKELEY, CA 94710  
County: 1

The CA HAZNET database contains 5 additional records for this site.  
Please contact your EDR Account Executive for more information.

CORTESE:

Reg Id: 01-0162  
Region: CORTESE  
Reg By: Leaking Underground Storage Tanks

Map ID  
Direction  
Distance  
Distance (ft.)  
Elevation

MAP FINDINGS

Database(s) EDR ID Number  
EPA ID Number

AH148 CARS RENT A CAR  
SE 6301 SAN PABLO AVE  
1/4-1/2 OAKLAND, CA 94608  
1678 ft.  
Higher

LUST 8102426300  
Cortese N/A

Site 4 of 5 in cluster AH

State LUST:

Cross Street: Not reported  
Qty Leaked: Not reported  
Case Number: 01-2008  
Reg Board: San Francisco Bay Region  
Chemical: Gasoline  
Lead Agency: Local Agency  
Local Agency: 01000  
Case Type: Other ground water affected  
Status: Preliminary site assessment underway  
County: Alameda  
Abate Method: Excavate and Dispose - remove contaminated soil and dispose in approved site, Remove Free Product - remove floating product from water table  
Review Date: Not reported  
Workplan: 10/22/1998  
Potlution Char: Not reported  
Remed Action: Not reported  
Close Date: Not reported  
Release Date: 10/22/1998  
Cleanup Fund Id: Not reported  
Discover Date: 8/5/1994  
Enforcement Dt: Not reported  
Enf Type: Not reported  
Enter Date: 9/8/1994  
Funding: Federal Funds  
Staff Initials: UNK  
How Discovered: Tank Closure  
How Stopped: Close Tank  
Interim: Yes  
Leak Cause: Unknown  
Leak Source: Unknown  
MTBE Date: 10/9/1997  
Max MTBE GW: 270  
MTBE Tested: MTBE Detected. Site tested for MTBE & MTBE detected  
Priority: Not reported  
Local Case #: 1683  
Beneficial: Not reported  
Staff: CTH  
GW Qualifies: Not reported  
Max MTBE Soil: Not reported  
Soil Qualifies: Not reported  
Hydr Basin #: Not reported  
Operator: Not reported  
Oversight Prgm: Local Oversight Program UST  
Oversight Prgm: LOP  
Review Date: 8/15/2001  
Stop Date: 8/5/1994  
Work Suspended IN  
Responsible Party: BLANK RP  
RP Address: Not reported  
Global Id: T0600101855  
Org Name: Not reported  
Contact Person: Not reported

Map ID  
Direction  
Distance  
Distance (ft.)  
Elevation

MAP FINDINGS

Database(s)  
EPA ID Number

CARS RENT A CAR (Continued)

5102426300

MTBE Conc: 1  
Mibe Fuel: 1  
Water System Name: Not reported  
Well Name: Not reported  
Distance To LUST: 6802.7704955595500923541487320  
Waste Discharge Global ID: Not reported  
Waste Disch Assigned Name: Not reported

LUST Region 2:

Region: 2  
Facility Id: 01-2008  
Entered Date: 09/06/1994  
Facility Status: Preliminary site assessment underway  
Maximum Soil Concentration: 540  
Maximum Groundwater Impact: 23000  
County: Alameda  
Current Benzene: 64  
MTBE Detected in GW: 23000  
MTBE Detected in Soil: Not reported  
MTBE: 2  
MTBE Quality: <

CORTESE:

Reg Id: 01-2008  
Region: CORTESE  
Reg By: Leaking Underground Storage Tanks

AH149  
SE  
1/4-1/2  
1878 ft.  
Higher

6301 SAN PABLO AVE  
OAKLAND, CA

LUST 5105403219  
N/A

Site 5 of 5 in cluster AH

LUST Alameda County:

Region: ALAMEDA  
Facility ID: R00000445

AL150  
WSW  
1/4-1/2  
1787 ft.  
Lower

CLEARPRINT PAPER CO  
1482 67TH ST  
EMERYVILLE, CA 94608

HAZNET 1000156038  
LUST N/A  
CA FID LUST  
HIST LUST

Site 1 of 3 in cluster AL

State LUST:

Cross Street: Not reported  
City Leaked: Not reported  
Case Number: 01-2083  
Reg Board: San Francisco Bay Region  
Chemical: Solvents  
Lead Agency: Local Agency  
Local Agency: 01000  
Case Type: Undefined  
Status: Leak being confirmed  
County: Alameda  
Review Date: 6/27/1995  
Workplan: Not reported  
Pollution Char: Not reported  
Remed Action: Not reported  
Close Date: Not reported

Confirm Leak: 6/27/1995  
Prelim Assess: Not reported  
Remed Plan: Not reported  
Monitoring: Not reported

Map ID  
Direction  
Distance  
Distance (ft.)  
Elevation

MAP FINDINGS

Database(s)  
EPA ID Number

CLEARPRINT PAPER CO (Continued)

1000156038

Release Date: 10/9/1994  
Cleanup Fund Id: Not reported  
Discover Date: 9/21/1994  
Enforcement Dt: Not reported  
Enf Type: Not reported  
Enter Date: 6/27/1995  
Funding: Federal Funds  
Staff Initials: UNK  
How Discovered: Other Means  
How Stopped: Other Means  
Interim: Not reported  
Leak Cause: Unknown  
Leak Source: Tank  
MTBE Date: Not reported  
Max MTBE GW: Not reported  
MTBE Tested: Not Required to be Tested.  
Priority: Not reported  
Local Case #: 320  
Beneficial: Not reported  
Staff: CTH  
GW Qualifies: Not reported  
Max MTBE Soil: Not reported  
Soil Qualifies: Not reported  
Hydr Basin #: Not reported  
Operator: Not reported  
Oversight Prgm: Local Oversight Program UST  
Oversight Prgm: LOP  
Review Date: 10/2/1995  
Stop Date: 9/21/1994  
Work Suspended: N  
Responsible Party: BLANK RP  
RP Address: Not reported  
Global Id: T0900101915  
Org Name: Not reported  
Contact Person: Not reported  
MTBE Conc: 0  
Mibe Fuel: 0  
Water System Name: Not reported  
Well Name: Not reported  
Distance To LUST: 7773.4401445205556868180247839  
Waste Discharge Global ID: Not reported  
Waste Disch Assigned Name: Not reported

LUST Region 2:

Region: 2  
Facility Id: 01-2083  
Entered Date: 06/27/1995  
Facility Status: Leak being confirmed  
Maximum Soil Concentration: 0  
Maximum Groundwater Impact: 0  
County: Alameda  
Current Benzene: Not reported  
MTBE Detected in GW: No  
MTBE Detected in Soil: Not reported  
MTBE: 0  
MTBE Quality: Not reported

Map ID  
Direction  
Distance  
Distance (ft.)  
Elevation

MAP FINDINGS

Database(s)  
EPA ID Number

EDR ID Number  
EPA ID Number

CLEARPRINT PAPER CO (Continued)

1000156038

LUST Alameda County:

Region : ALAMEDA  
Facility ID : RO000055

HAZNET:

Gepaid: CAD982018772  
Tepaid: CAD009452657  
Gen County: 1  
Tsd County: San Mateo  
Tons: .5000  
Category: Hydrocarbon solvents (benzene, hexane, Stoddard, etc.)  
Disposal Method: Disposal, Other  
Contact: CLEARPRINT PAPER COMPANY  
Telephone: (510) 852-4762  
Mailing Address: 1482 87TH ST  
EMERYVILLE, CA 94608

County

1

Gepaid: CAD982018772  
Tepaid: CAD009452657  
Gen County: 1  
Tsd County: San Mateo  
Tons: .4500  
Category: Laboratory waste chemicals  
Disposal Method: Recycler  
Contact: CLEARPRINT PAPER COMPANY  
Telephone: (510) 852-4762  
Mailing Address: 1482 87TH ST  
EMERYVILLE, CA 94608

County

1

Gepaid: CAD982018772  
Tepaid: CAD009452657  
Gen County: 1  
Tsd County: San Mateo  
Tons: .2550  
Category: Recycler  
Disposal Method: Recycler  
Contact: CLEARPRINT PAPER COMPANY  
Telephone: (510) 852-4762  
Mailing Address: 1482 87TH ST  
EMERYVILLE, CA 94608

County

1

Gepaid: CAD982018772  
Tepaid: CAD009452657  
Gen County: 1  
Tsd County: San Mateo  
Tons: .1500  
Category: Liquids with pH <UN-> 2  
Disposal Method: Recycler  
Contact: CLEARPRINT PAPER COMPANY  
Telephone: (510) 852-4762  
Mailing Address: 1482 87TH ST  
EMERYVILLE, CA 94608

County

1

Map ID  
Direction  
Distance  
Distance (ft.)  
Elevation

MAP FINDINGS

Database(s)  
EPA ID Number

EDR ID Number  
EPA ID Number

CLEARPRINT PAPER CO (Continued)

1000156038

Gepaid: CAD982018772  
Tepaid: CAD009452657  
Gen County: 1  
Tsd County: San Mateo  
Tons: 1.0000  
Category: Waste oil and mixed oil  
Disposal Method: Recycler  
Contact: CLEARPRINT PAPER COMPANY  
Telephone: (510) 852-4762  
Mailing Address: 1482 87TH ST  
EMERYVILLE, CA 94608

County

The CA HAZNET database contains 8 additional records for this site.  
Please contact your EDR Account Executive for more information.

FID:

Facility ID: 01001628  
Reg By: Active Underground Storage Tank Location  
Corfese Code: Not reported  
Status: Active  
Mail To: Not reported  
1482 87TH ST  
EMERYVILLE, CA 94608  
Contact: Not reported  
DUNs No: Not reported  
Creation: 10/22/93  
EPA ID: Not reported  
Comments: Not reported

Regulate ID: 00019666  
SIC Code: Not reported  
Facility Tel: (415) 852-4762

Contact Tel: Not reported  
NPDES No: Not reported  
Modified: 00/00/00

LIST HIST:

Facility ID: 19666  
Tank Num: 1  
Tank Capacity: 8000  
Tank Used for: PRODUCT  
Type of Fuel: Not Reported  
Leak Detection: None  
Contact Name: DUANE NORMAN  
Total Tanks: 4  
Facility Type: 2

Container Num: S1  
Year Installed: 1950  
Tank Construction: 1/4 inches  
Telephone: (415) 852-4762  
Region: STATE  
Other Type: MANUFACTURING

Facility ID: 19666  
Tank Num: 2  
Tank Capacity: 800  
Tank Used for: PRODUCT  
Type of Fuel: Not Reported  
Leak Detection: None  
Contact Name: DUANE NORMAN  
Total Tanks: 4  
Facility Type: 2

Container Num: R1  
Year Installed: 1950  
Tank Construction: .25 inches  
Telephone: (415) 852-4762  
Region: STATE  
Other Type: MANUFACTURING

Facility ID: 19666  
Tank Num: 3  
Tank Capacity: 8450  
Tank Used for: PRODUCT  
Type of Fuel: Not Reported  
Leak Detection: None  
Contact Name: DUANE NORMAN

Container Num: S2  
Year Installed: 1979  
Tank Construction: 0000020 unknown  
Telephone: (415) 852-4762

Map ID  
Direction  
Distance  
Distance (ft.)  
Elevation

MAP FINDINGS

Site Database(s) EDR ID Number  
EPA ID Number

CLEARPRINT PAPER CO (Continued)

1000150038

Total Tanks: 4 Region: STATE  
Facility Type: 2 Other Type: MANUFACTURING  
Facility ID: 19886  
Tank Num: 4 Container Num: R2  
Tank Capacity: 1000 Year Installed: 1979  
Tank Used for: PRODUCT  
Type of Fuel: Not Reported Tank Construction: 3/16 Inches  
Leak Detection:  
Contact Name: DUANE NORMAN Telephone: (415) 852-4782  
Total Tanks: 4 Region: STATE  
Facility Type: 2 Other Type: MANUFACTURING

AM151 RYERSON STEEL LUST S101580122  
SW 1465 65TH ST Cortese N/A  
1/4-1/2 EMERYVILLE, CA 94608 CA FID UST  
1787 ft.  
Lower

Site 1 of 3 in cluster AM

LUST Alameda County:  
Region: ALAMEDA  
Facility ID: R00000054  
CORTESE:  
Reg Id: 01-1785  
Region: CORTESE  
Reg By: Leaking Underground Storage Tanks  
FID:  
Facility ID: 01001388 Regulate ID: 00037017  
Reg By: Active Underground Storage Tank Location  
Cortese Code: Not reported SIC Code: Not reported  
Status: Active Facility Tel: Not reported  
Mail To: Not reported  
P O BOX  
EMERYVILLE, CA 94608  
Contact: Not reported Contact Tel: Not reported  
DUNS No: Not reported NPDES No: Not reported  
Creation: 10/22/93 Modified: 00/00/00  
EPA ID: Not reported  
Comments: Not reported

AM152 RYERSON STEEL & ALUMINUM LUST S102436119  
SW 1465 65TH ST N/A  
1/4-1/2 EMERYVILLE, CA 94608  
1787 ft.  
Lower

Site 2 of 3 in cluster AM

State LUST:  
Cross Street: Not reported  
City Leaked: Not reported  
Case Number: 01-1785  
Reg Board: San Francisco Bay Region  
Chemical: Diesel  
Lead Agency: Local Agency  
Local Agency: 01000  
Case Type: Other ground water affected  
Status: Preliminary site assessment underway  
County: Alameda  
Abate Method: No Action Taken - no action has as yet been taken at the site

Map ID  
Direction  
Distance  
Distance (ft.)  
Elevation

MAP FINDINGS

Site Database(s) EDR ID Number  
EPA ID Number

RYERSON STEEL & ALUMINUM (Continued)

S102436119

Review Date: Not reported Confirm Leak: Not reported  
Workplan: 1/2/1965 Prelm Assess: 1/2/1965  
Pollution Char: Not reported Remed Plan: Not reported  
Remed Action: Not reported Monitoring: Not reported  
Close Date: Not reported  
Release Date: 3/25/1993  
Cleanup Fund Id: Not reported  
Discover Date: 3/25/1993  
Enforcement Dt: 4/1/1993  
Enf Type: Not reported  
Enter Date: 8/16/1993  
Funding: Federal Funds  
Staff Initials: UNK  
How Discovered: Tank Closure  
How Stopped: Close Tank  
Interim: No  
Leak Cause: Unknown  
Leak Source: Tank  
MTBE Date: Not reported  
Max MTBE GW: Not reported  
MTBE Tested: Not Required to be Tested.  
Priority: Not reported  
Local Case #: 799  
Beneficial: Not reported  
Staff: CTH  
GW Qualifies: Not reported  
Max MTBE Sol: Not reported  
Soil Qualifies: Not reported  
Hydr Basin #: Not reported  
Operator: Not reported  
Oversight Prgm: Local Oversight Program UST  
Oversight Prgm: LOP  
Review Date: 1/31/1995  
Stop Date: 3/25/1993  
Work Suspended: N  
Responsible Party: BLANK RP  
RP Address: Not reported  
Global Id: T0600101853  
Org Name: Not reported  
Contact Person: Not reported  
MTBE Conc: 0  
Mtb Fuel: 0  
Water System Name: Not reported  
Well Name: Not reported  
Distance To LUST: 8389.828871533305736597893785  
Waste Discharge Global ID: Not reported  
Waste Disch Assigned Name: Not reported

AL153 COUNTER STEEL & FORGE COMPANY  
WSW 1494 67TH STREET  
1/4-1/2 EMERYVILLE, CA 94608  
1858 ft.  
Lower

Site 2 of 3 in cluster AL

RCRIS-BQG 1000292592  
FINDS CAD009114255  
HAZNET  
LUST  
UST  
HIST UST

Map ID  
Direction  
Distance  
Distance (ft.)  
Elevation

MAP FINDINGS

Database(s)  
EPA ID Number

EDR ID Number

EPA ID Number

COULTER STEEL & FORGE COMPANY (Continued)

1000292592

RCRIS:

Owner: COULTER STEEL & FORGE CO  
(415) 555-1212  
EPA ID: CAD009114285  
Contact: ENVIRONMENTAL MANAGER  
(415) 653-2512

Classification: Small Quantity Generator  
Used Oil Recyc: No  
TSDF Activities: Not reported  
Violation Status: No violations found

FINDS:

Other Pertinent Environmental Activity Identified at Site:

Facility Registry System (FRS)  
National Emissions Trends (NET)  
National Toxics Inventory (NTI)  
Resource Conservation and Recovery Act Information system (RCRAINFO)  
Toxic Chemical Release Inventory System (TRIS)

State LUST:

Cross Street: Not reported  
City Leaked: Not reported  
Case Number: 01-1415  
Reg Board: San Francisco Bay Region  
Chemical: Diesel  
Lead Agency: Local Agency  
Local Agency: 01000  
Case Type: Undefined  
Status: Signed off, remedial action completed or deemed unnecessary  
County: Alameda  
Abate Method: Excavate and Dispose - remove contaminated soil and dispose in approved site  
Review Date: Not reported  
Workplan: Not reported  
Pollution Char: Not reported  
Remed Action: Not reported  
Close Date: 5/16/1996  
Release Date: 12/27/1991  
Cleanup Fund Id: Not reported  
Discover Date: 12/27/1991  
Enforcement Dt: 4/6/1992  
Enf Type: Not reported  
Enter Date: 6/17/1993  
Funding: Federal Funds  
Staff Initials: UNK  
How Discovered: Tank Closure  
How Stopped: Close Tank  
Interim: Yes  
Leak Cause: Unknown  
Leak Source: Tank  
MTBE Date: Not reported  
Max MTBE GW: Not reported  
MTBE Tested: Not Required to be Tested.  
Priority: Not reported  
Local Case #: 1385

Confirm Leak: Not reported  
Prelim Assess: Not reported  
Remed Plan: Not reported  
Monitoring: Not reported

Map ID  
Direction  
Distance  
Distance (ft.)  
Elevation

MAP FINDINGS

Database(s)  
EPA ID Number

EDR ID Number

EPA ID Number

COULTER STEEL & FORGE COMPANY (Continued)

1000292592

Beneficial: Not reported  
Staff: CTH  
GW Qualifies: Not reported  
Max MTBE Sol: Not reported  
Soil Qualifies: Not reported  
Hydr Basin #: Not reported  
Operator: Not reported  
Oversight Prgm: Local Oversight Program UST  
Oversight Prgm: LCP  
Review Date: 8/7/1996  
Stop Date: 12/27/1991  
Work Suspended: N  
Responsible Party: BLANK RP  
RP Address: Not reported  
Global Id: T06001G1307  
Org Name: Not reported  
Contact Person: Not reported  
MTBE Conc: 0  
Miba Fuel: 0  
Water System Name: Not reported  
Well Name: Not reported  
Distance To LUST: 4329.1607589297301124444508784  
Waste Discharge Global ID: Not reported  
Waste Disch Assigned Name: Not reported

LUST Region 2:

Region: 2  
Facility Id: 01-1415  
Entered Date: 06/17/1993  
Facility Status: Signed off, remedial action completed or deemed unnecessary  
Maximum Soil Concentration: 0  
Maximum Groundwater Impact: 0  
County: Alameda  
Current Benzene: Not reported  
MTBE Detected in GW: No  
MTBE Detected in Soil: Not reported  
MTBE: 0  
MTBE Quality: Not reported

HAZNET:

Genaid: CAD009114285  
Tepaid: CAD980887418  
Gen County: 1  
Tad County: 1  
Tons: .5212  
Category: Waste oil and mixed oil  
Disposal Method: Recycler  
Contact: Not reported  
Telephone: (000) 000-0000  
Mailing Address: P O BOX 8008  
EMERYVILLE, CA 94662  
County: 1

Map ID  
 Direction  
 Distance  
 Distance (ft.)  
 Elevation

MAP FINDINGS

Database(s) EDR ID Number  
 EPA ID Number

COULTER STEEL & FORGE COMPANY (Continued)

1000292592

Gepaid: CAD009114265  
 Tepageid: CAD059494310  
 Gen County: 1  
 Tsd County: Santa Clara  
 Tons: 2.2500  
 Category: Other organic solids  
 Disposal Method: Disposal, Other  
 Contact: Not reported  
 Telephone: (000) 000-0000  
 Mailing Address: P O BOX 8008  
 EMERYVILLE, CA 94682  
 County: 1

Gepaid: CAD009114265  
 Tepageid: CAL000161743  
 Gen County: 1  
 Tsd County: Santa Clara  
 Tons: .9174  
 Category: Unspecified oil-containing waste  
 Disposal Method: Transfer Station  
 Contact: Not reported  
 Telephone: (000) 000-0000  
 Mailing Address: P O BOX 8008  
 EMERYVILLE, CA 94662  
 County: 1

Gepaid: CAD009114265  
 Tepageid: CAL000161743  
 Gen County: 1  
 Tsd County: Santa Clara  
 Tons: 1.105  
 Category: Unspecified oil-containing waste  
 Disposal Method: Transfer Station  
 Contact: Not reported  
 Telephone: (000) 000-0000  
 Mailing Address: P O BOX 8008  
 EMERYVILLE, CA 94662  
 County: 1

Gepaid: CAD009114265  
 Tepageid: CAT000646117  
 Gen County: 1  
 Tsd County: Kings  
 Tons: .8000  
 Category: Unspecified oil-containing waste  
 Disposal Method: Disposal, Land Fill  
 Contact: Not reported  
 Telephone: (000) 000-0000  
 Mailing Address: P O BOX 8008  
 EMERYVILLE, CA 94662  
 County: 1

The CA HAZNET database contains 2 additional records for this site.  
 Please contact your EDR Account Executive for more information.

UST HIST:

Facility ID: 16801  
 Tank Num: 1  
 Tank Capacity: 1000  
 Container Num: 1  
 Year Installed: Not reported

Map ID  
 Direction  
 Distance  
 Distance (ft.)  
 Elevation

MAP FINDINGS

Database(s) EDR ID Number  
 EPA ID Number

COULTER STEEL & FORGE COMPANY (Continued)

1000292592

Tank Used for: PRODUCT  
 Type of Fuel: REGULAR  
 Leak Detection: Visual  
 Contact Name: DANTE A SAMBAJON  
 Total Tanks: 2  
 Facility Type: 2  
 Tank Construction: Not reported  
 Telephone: (415) 853-2512  
 Region: STATE  
 Other Type: FORGING

Facility ID: 16801  
 Tank Num: 2  
 Tank Capacity: 10000  
 Tank Used for: Not Reported  
 Type of Fuel: Not Reported  
 Leak Detection: None  
 Contact Name: DANTE A SAMBAJON  
 Total Tanks: 2  
 Facility Type: 2  
 Container Num: 2  
 Year Installed: Not reported  
 Tank Construction: Not reported  
 Telephone: (415) 853-2512  
 Region: STATE  
 Other Type: FORGING

UST San Francisco County:  
 Facility ID: 1385  
 Tank ID: Not reported  
 Manufacturer: Not reported  
 Other Interior Lining: Not reported  
 Receive Date: 7/19/93 0:00:00  
 Owner Name: Not reported  
 Certified Date: 2/1/84 0:00:00  
 Flag: CLOSED  
 Other Corrosion Protection: Not reported  
 Drop Tube: Not reported  
 Striker Plate: Not reported  
 Contents A: Not reported  
 Contents B: Not reported  
 Contents C: Not reported  
 Mailing Name: Not reported  
 Mailing Address: Not reported  
 Other Substances: Not reported  
 Tank Construction Type: Not reported  
 Tank Material: Not reported  
 Interior Lining: Not reported  
 Corrosion Protection: Not reported  
 Spill Contamination Installed Date: Not reported  
 Overfill Prevention Installed Date: Not reported  
 Piping Type: Not reported  
 Piping Aboveground: Not reported  
 Piping Underground: Not reported  
 Piping Construction: Not reported  
 Piping Construction Aboveground: Not reported  
 Piping Construction Underground: Not reported  
 Piping Material: Not reported  
 Other Piping Material: Not reported  
 Piping Material Aboveground: Not reported  
 Piping Material Underground: Not reported  
 Pipe Leak Detection: Not reported  
 Estimated Last Date Used: Not reported  
 Estimated Quantity Remaining: Not reported  
 Inert Filling: Not reported  
 Jurisdiction: Not reported  
 Other Tank System: Not reported  
 Other Tank Leak Detection: Not reported

Case Number: Not reported  
 Tank Capacity: Not reported  
 Date Installed: Not reported  
 Close Date: 8/3/93 0:00:00  
 Dispenser: Not reported

Map ID  
 Direction  
 Distance  
 Elevation (ft.)

MAP FINDINGS

Site Database(s) EDR ID Number  
 EPA ID Number

COULTER STEEL & FORGE COMPANY (Continued)

1000282592

Other Pipe Leak Detection: Not reported  
 Methanol Compatible: Not reported

AL154 COULTER STEEL & FORGE CO.  
 WSW 1494 67TH ST  
 1/4-1/2 EMERYVILLE, CA 94662  
 1858 ft. Lower Site 3 of 3 in cluster AL

HAZNET S101580018  
 LUST N/A  
 CA FID UST

LUST Alameda County:  
 Region : ALAMEDA  
 Facility ID : RO0000598

HAZNET:  
 Geopaid: CAL000219699  
 Tepaid: CAT000813943  
 Gen County: 1  
 Tsd County: Sonoma  
 Tons: .0687  
 Category: Liquids with halogenated organic compounds > 1000 mg/l  
 Disposal Method: Transfer Station  
 Contact: FRAMATOME TECHNOLOGY  
 Telephone: (707) 747-7171  
 Mailing Address: 5357 INDUSTRIAL WAY  
 BENICIA, CA 94510  
 County: 1

FID:  
 Facility ID: 01000595 Regulate ID: 00016601  
 Reg By: Active Underground Storage Tank Location  
 Cortese Code: Not reported SIC Code: Not reported  
 Status: Active Facility Tel: (415) 420-3500  
 Mail To: Not reported  
 1494 67TH PO BOX 8008 ST  
 EMERYVILLE, CA 94662  
 Contact: Not reported Contact Tel: Not reported  
 DUNs No: Not reported NPDES No: Not reported  
 Creation: 10/22/93 Modified: 00/00/00  
 EPA ID: Not reported  
 Comments: Not reported

AM155 CLEARPRINT PAPER COMPANY  
 SW 1482 65TH  
 1/4-1/2 EMERYVILLE, CA 94608  
 1895 ft. Lower Site 3 of 3 in cluster AM

Cortese S105023665  
 N/A

CORTESE:  
 Reg Id: 01-2083  
 Region: CORTESE  
 Reg By: Leaking Underground Storage Tanks

AN156 MISSION TAYLOR PROPERTIES  
 SSW 1410 84TH ST  
 1/4-1/2 EMERYVILLE, CA 94608  
 1896 ft. Lower Site 1 of 5 in cluster AN

LUST S103472199  
 Cortese N/A

Map ID  
 Direction  
 Distance  
 Elevation (ft.)

MAP FINDINGS

Site Database(s) EDR ID Number  
 EPA ID Number

MISSION TAYLOR PROPERTIES (Continued)

S103472199

State LUST:  
 Cross Street: Not reported  
 Qty Leaked: Not reported  
 Case Number: 01-0826  
 Reg Board: San Francisco Bay Region  
 Chemical: Gasoline  
 Lead Agency: Local Agency  
 Local Agency: 01000  
 Case Type: Undefined  
 Status: Signed off, remedial action completed or deemed unnecessary  
 County: Alameda  
 Abate Method: No Action Taken - no action has as yet been taken at the site  
 Review Date: Not reported Confirm Leak: Not reported  
 Workplan: Not reported Prelim Assess: Not reported  
 Pollution Char: Not reported Remed Plan: Not reported  
 Remed Action: Not reported Monitoring: Not reported  
 Close Date: 3/22/1998  
 Release Date: 2/23/1990  
 Cleanup Fund Id: Not reported  
 Discover Date: 2/23/1990  
 Enforcement Dt: Not reported  
 Ent Type: Not reported  
 Enter Date: 12/8/1990  
 Funding: Federal Funds  
 Staff Initials: UNK  
 How Discovered: Tank Closure  
 How Stopped: Close Tank  
 Interim: No  
 Leak Cause: Structure Failure  
 Leak Source: Tank  
 MTBE Date: Not reported  
 Max MTBE GW: Not reported  
 MTBE Tested: Site NOT Tested for MTBE. Includes Unknown and Not Analyzed.  
 Priority: Not reported  
 Local Case #: 3789  
 Beneficial: Not reported  
 Staff: CTH  
 GW Qualifies: Not reported  
 Max MTBE Soil: Not reported  
 Soil Qualifies: Not reported  
 Hydr Basin #: Not reported  
 Operator: Not reported  
 Oversight Prgm: Local Oversight Program UST  
 Oversight Prgm: LOP  
 Review Date: 8/7/1996  
 Stop Date: 10/10/1990  
 Work Suspended N  
 Responsible Party: BLANK RP  
 RP Address: Not reported  
 Global Id: T0600100851  
 Org Name: Not reported  
 Contact Person: Not reported  
 MTBE Conc: 0  
 Miba Fuel: 1  
 Water System Name: Not reported  
 Well Name: Not reported  
 Distance To Lust: 8226.740777571155881403885066



Map ID  
 Direction  
 Distance  
 Distance (ft.)  
 Elevation

MAP FINDINGS

Database(s)  
 EDR ID Number  
 EPA ID Number

**MISSION TAYLOR PROPERTIES (Continued)**

8103472199

Waste Discharge Global ID: Not reported  
 Waste Disch Assigned Name: Not reported

**LUST Region 2:**

Region: 2  
 Facility Id: 01-0926  
 Entered Date: 12/08/1990  
 Facility Status: Signed off, remedial action completed or deemed unnecessary  
 Maximum Soil Concentration: 0  
 Maximum Groundwater Impact: 0  
 County: Alameda  
 Current Benzene: Not reported  
 MTBE Detected in GW: No  
 MTBE Detected in Soil: Not reported  
 MTBE: 0  
 MTBE Quality: Not reported

**CORTESE:**

Reg Id: 01-0926  
 Region: CORTESE  
 Reg By: Leaking Underground Storage Tanks

AN157  
 SSW  
 1/4-1/2  
 1896 ft.  
 Lower

1410 64TH ST  
 EMERYVILLE, CA

LUST 8105483285  
 N/A

**Site 2 of 3 in cluster AN**

LUST Alameda County:  
 Region: ALAMEDA  
 Facility ID: R00000568

AO158  
 SE  
 1/4-1/2  
 1954 ft.  
 Higher

ARCO K & V GAS  
 6211 SAN PABLO AVE  
 OAKLAND, CA 94608

LUST 8101580382  
 Cortese N/A  
 CA FID UST

**Site 1 of 2 in cluster AO**

LUST Alameda County:  
 Region: ALAMEDA  
 Facility ID: R00000127

**CORTESE:**

Reg Id: 01-1951  
 Region: CORTESE  
 Reg By: Leaking Underground Storage Tanks

Map ID  
 Direction  
 Distance  
 Distance (ft.)  
 Elevation

MAP FINDINGS

Database(s)  
 EDR ID Number  
 EPA ID Number

**ARCO K & V GAS (Continued)**

8101580382

**FID:**

Facility ID:	01002882	Regulate ID:	00037384
Reg By:	Active Underground Storage Tank Location		
Cortese Code:	Not reported	SIC Code:	Not reported
Status:	Active	Facility Tel:	(415) 428-9735
Mail To:	Not reported		
	6211 SAN PABLO OAKLAND, CA 94608	Contact Tel:	Not reported
Contact:	Not reported	NPDES No:	Not reported
DURs No:	Not reported	Modified:	000000
Creation:	10/22/93		
EPA ID:	Not reported		
Comments:	Not reported		

AO159  
 SE  
 1/4-1/2  
 1954 ft.  
 Higher

ALASKA GASOLINE  
 6211 SAN PABLO AVE  
 OAKLAND, CA 94608

HAZNET U003299840  
 LUST N/A

**Site 2 of 2 in cluster AO**

**State LUST:**

Cross Street:	Not reported		
City Leaked:	Not reported		
Case Number:	01-1951		
Reg Board:	San Francisco Bay Region		
Chemical:	Gasoline		
Lead Agency:	Local Agency		
Local Agency:	01000		
Case Type:	Other ground water affected		
Status:	Preliminary site assessment underway		
County:	Alameda		
Abate Method:	No Action Taken - no action has as yet been taken at the site		
Review Date:	Not reported	Confirm Leak:	Not reported
Workplan:	1/2/1965	Prelim Assess:	1/2/1965
Pollution Char:	Not reported	Remed Plan:	Not reported
Remed Action:	Not reported	Monitoring:	Not reported
Close Date:	Not reported		
Release Date:	5/26/1993		
Cleanup Fund Id:	Not reported		
Discover Date:	10/26/1992		
Enforcement Dt:	Not reported		
Ent Type:	Not reported		
Enter Date:	2/16/1993		
Funding:	Federal Funds		
Staff Initials:	UNK		
How Discovered:	Other Means		
How Stopped:	Other Means		
Interim:	No		
Leak Cause:	Other Cause		
Leak Source:	Other Source		
MTBE Date:	1/2/1965		
Max MTBE GW:	48000		
MTBE Tested:	MTBE Detected. Site tested for MTBE & MTBE detected		
Priority:	Not reported		
Local Case #:	813		
Beneficial:	Not reported		
Staff:	CTH		
GW Qualifies:	Not reported		

Map ID  
Direction  
Distance  
Distance (ft.)  
Elevation

MAP FINDINGS

Database(s)  
EDR ID Number  
EPA ID Number

ALASKA GASOLINE (Continued)

U003299640

Max MTBE Soil : Not reported  
Soil Qualifies : Not reported  
Hydr Basin #: Not reported  
Operator : Not reported  
Oversight Prgm: Local Oversight Program UST  
Oversight Prgm: LOP  
Review Date : 3/29/2001  
Stop Date : 10/28/1992  
Work Suspended #  
Responsible Party: BLANK RP  
RP Address: Not reported  
Global Id: T0600101804  
Org Name: Not reported  
Contact Person: Not reported  
MTBE Conc: 1  
Mibe Fuel: 1  
Water System Name: Not reported  
Well Name: Not reported  
Distance To LUST: 7004.3955441853108892803337892  
Waste Discharge Global ID: Not reported  
Waste Disch Assignad Name: Not reported

LUST Region 2:

Region: 2  
Facility Id: 01-1951  
Entered Date: 02/18/1993  
Facility Status: Preliminary site assessment underway  
Maximum Soil Concentration: 13000  
Maximum Groundwater Impact: 0  
County: Alameda  
Current Benzene: Not reported  
MTBE Detected in GW: No  
MTBE Detected in Soil: Not reported  
MTBE: 48000  
MTBE Quality: Not reported

HAZNET:

Cepaid: CAL000156479  
Tepaid: CAD028409019  
Gen County: 1  
Tsd County: Los Angeles  
Tons: .1868  
Category: Waste oil and mixed oil  
Disposal Method: Treatment, Tank  
Contact: PRITPAUL SAPPAL  
Telephone: (510) 799-4550  
Mailing Address: 5001 CUTTING BLVD  
RICHMOND, CA 94804 - 3472  
County: 1

160  
SW  
1/4-1/2  
1970 ft.  
Lower

COULTER STEEL & FORGE COM  
1494 85TH  
EMERYVILLE, CA 94608

Cortese S105023660  
N/A

CORTESE:

Reg Id: 01-1415  
Region: CORTESE  
Reg By: Leaking Underground Storage Tanks

Map ID  
Direction  
Distance  
Distance (ft.)  
Elevation

MAP FINDINGS

Database(s)  
EDR ID Number  
EPA ID Number

AM181  
SSW  
1/4-1/2  
1972 ft.  
Lower

6121 HOLLIS ST  
EMERYVILLE, CA

LUST S105483220  
N/A

Site 3 of 5 in cluster AN

LUST Alameda County:  
Region: ALAMEDA  
Facility ID: R00000447

AN162  
SSW  
1/4-1/2  
1972 ft.  
Lower

ITT GRIMMELL PROPERTY  
6121 HOLLIS STREET  
EMERYVILLE, CA 94608

Cal-Sites S102006239  
LUST N/A  
CA SLIC

Site 4 of 5 in cluster AN

State LUST:  
Cross Street: Not reported  
City Leaked: Not reported  
Case Number: 01-1737  
Reg Board: San Francisco Bay Region  
Chemical: Diesel  
Lead Agency: Local Agency  
Local Agency: 01000  
Case Type: Undefined  
Status: Preliminary site assessment underway  
County: Alameda  
Abata Method: No Action Taken - no action has as yet been taken at the site  
Review Date: Not reported  
Workplan: 1/2/1985  
Pollution Char: Not reported  
Remed Action: Not reported  
Close Date: Not reported  
Release Date: 4/22/1993  
Cleanup Fund Id: Not reported  
Discover Date: 4/22/1993  
Enforcement Dt: Not reported  
Enf Type: Not reported  
Enter Date: 6/22/1993  
Funding: Federal Funds  
Staff Initials: UNK  
How Discovered: Tank Closure  
How Stopped: Close Tank  
Interim: No  
Leak Cause: Unknown  
Leak Source: Unknown  
MTBE Data: Not reported  
Max MTBE GW: Not reported  
MTBE Tested: Not Required to be Tested.  
Priority: Not reported  
Local Case #: 4428  
Beneficial: Not reported  
Staff: CTH  
GW Qualifies: Not reported  
Max MTBE Soil: Not reported  
Soil Qualifies: Not reported  
Hydr Basin #: Not reported  
Operator: Not reported  
Oversight Prgm: Local Oversight Program UST  
Oversight Prgm: LOP  
Review Date: 1/19/1985

Confirm Leak: Not reported  
Prelim Assaas: 1/2/1985  
Remed Plan: Not reported  
Monitoring: Not reported

Map ID  
 Direction  
 Distance  
 Distance (ft.)  
 Elevation

**MAP FINDINGS**

Database(s) EDR ID Number  
 EPA ID Number

**ITT GRINNELL PROPERTY (Continued)**

8102006238

Stop Date : 4/22/1993  
 Work Suspended N  
 Responsible Party: BLANK RP  
 RP Address: Not reported  
 Global Id: T0600101608  
 Org Name: Not reported  
 Contact Person: Not reported  
 MTBE Conc: 0  
 Mibe Fuel: 0  
 Water System Name: Not reported  
 Well Name: Not reported  
 Distance To Lust: 8593.090311506372296305236492  
 Waste Discharge Global ID: Not reported  
 Waste Disch Assigned Name: Not reported

**LUST Region 2:**

Region: 2  
 Facility Id: 01-1737  
 Entered Date: 06/22/1993  
 Facility Status: Preliminary site assessment underway  
 Maximum Soil Concentration: 0  
 Maximum Groundwater Impact: 0  
 County: Alameda  
 Current Benzene: Not reported  
 MTBE Detected in GW: No  
 MTBE Detected in Soil: Not reported  
 MTBE: 0  
 MTBE Quality: Not reported

**CAL-SITES:**

Facility ID: 01500101  
 Status: REFOA - DOES NOT REQUIRE DTSC ACTION OR OVERSIGHT ACTIVITY. REFERRED TO OTHER AGENCY LEAD  
 Status Date: 01/25/1996  
 Lead: Not reported  
 Region: 2 - BERKELEY  
 Branch: NC - NORTH COAST  
 File Name: Not reported  
 Status Name: PROPERTY/SITE REFERRED TO ANOTHER AGENCY  
 Lead Agency: N/A Not reported  
 NPL: Not reported  
 SIC: 50 WHOLESALE TRADE - DURABLE GOODS  
 Facility Type: N/A  
 Type Name: Not reported  
 Staff Member Responsible for Site: Not reported  
 Supervisor Responsible for Site: Not reported  
 Region Water Control Board: SF - SAN FRANCISCO BAY  
 Access: Controlled  
 Cortese: C  
 Hazardous Ranking Score: Not reported  
 Date Site Hazard Ranked: Not reported  
 Groundwater Contamination: Not reported  
 No. of Contamination Sources: 0  
 Lat/Long: 0° 0' 0.00" / 0° 0' 0.00"  
 Lat/Long Method: Not reported  
 State Assembly District Code: Not reported  
 State Senate District: Not reported

Map ID  
 Direction  
 Distance  
 Distance (ft.)  
 Elevation

**MAP FINDINGS**

Database(s) EDR ID Number  
 EPA ID Number

**ITT GRINNELL PROPERTY (Continued)**

8102006238

The CAL-SITES database may contain additional details for this site.  
 Please contact your EDR Account Executive for more information.

**SLIC Region 2:**

Facility ID: 0150263  
 Region: 2  
 Facility Status: Inactive Not reported  
 Staff: BG Not reported  
 Last Site Update: 03/25/18  
 NPL Status: Not an NPL site  
 Case List: SLIC  
 Date Closed: Not reported  
 Abate Method: Not reported  
 Case Type: ND  
 Contamination: Not reported  
 Lead: RWQCB  
 Contamination Level:  
 Number of Municipal Wells Contaminated by Site: 0  
 Number of Private Wells Contaminated by Site: 0  
 Soil Removal Action Taken/Needed: 0  
 Soil Removal or Contaminant Action Started:  
 Soil Removal or Contaminant Action Completed: 0  
 On-Site Groundwater Extraction or Containment is Needed: 0  
 On-Site Groundwater Extraction or Containment Started:  
 Off-Site Groundwater Extraction or Containment is Needed:  
 Off-Site Groundwater Extraction or Containment Started:  
 Length of Contamination Plume (Feet): 0  
 Depth of Contamination Plume (Feet): 0  
 Wells Closed Due To Contamination of Site:  
 Date of Wells Closure:  
 Nearest Public or Private Drinking Water Well (Feet): 0  
 Under Jurisdiction of Lead Agency Date:  
 Latitude/Longitude: 38 / -122  
 Flow Rate: 0  
 Flow Date:  
 Percent of Contaminants Contained: 0  
 Contaminant Type:  
 EPA ID:  
 Stages of Site Investigation Process Initiated:  
 Begun Characterization : Not reported  
 Completed Characterization : Not reported  
 Begun Remediation: Not reported  
 Completed Remediation: Not reported  
 Submitted Remediation Plan: Not reported  
 Approved Remediation Plan: Not reported  
 Begun Final Remedial Action: Not reported  
 Completed Final Remedial Action: Not reported  
 Facility Desc: INDUSTRIAL AREA  
 Comment: Not reported

AN183  
 SSW  
 1/4-1/2  
 1872 ft.  
 Lower

CHIRON CORPORATION  
 6121 HOLLIS  
 EMERYVILLE, CA 94608  
 Site 5 of 5 in cluster AN

HAZNET 8103668871  
 Cortese N/A

Map ID  
Direction  
Distance  
Distance (ft.)  
Elevation

MAP FINDINGS

Database(s)  
EDR ID Number  
EPA ID Number

CHIRON CORPORATION (Continued)

S103888871

HAZNET:

Gepaid: CAL000125079  
Tepaid: CAD009452857  
Gen County: 1  
Tsd County: San Mateo  
Tons: .1459  
Category: Aqueous solution with 10% or more total organic residues  
Disposal Method: Treatment, Incineration  
Contact: HOLLOS R&D ASSOC  
Telephone: (415) 457-4964  
Mailing Address: 4560 HORTON ST  
EMERYVILLE, CA 94608 - 2918  
County: 1

Gepaid: CAL000125079  
Tepaid: CAD009452857  
Gen County: 1  
Tsd County: San Mateo  
Tons: .2501  
Category: Aqueous solution with 10% or more total organic residues  
Disposal Method: Recycler  
Contact: HOLLOS R&D ASSOC  
Telephone: (415) 457-4964  
Mailing Address: 4560 HORTON ST  
EMERYVILLE, CA 94608 - 2916  
County: 1

Gepaid: CAL000125079  
Tepaid: CAD009452857  
Gen County: 1  
Tsd County: San Mateo  
Tons: .6043  
Category: Aqueous solution with 10% or more total organic residues  
Disposal Method: Recycler  
Contact: HOLLOS R&D ASSOC  
Telephone: (415) 457-4964  
Mailing Address: 4560 HORTON ST  
EMERYVILLE, CA 94608 - 2918  
County: 1

Gepaid: CAL000125079  
Tepaid: AZD0909015389  
Gen County: 1  
Tsd County: 99  
Tons: .0834  
Category: Aqueous solution with 10% or more total organic residues  
Disposal Method: Recycler  
Contact: HOLLOS R&D ASSOC  
Telephone: (415) 457-4964  
Mailing Address: 4560 HORTON ST  
EMERYVILLE, CA 94608 - 2916  
County: 1

Map ID  
Direction  
Distance  
Distance (ft.)  
Elevation

MAP FINDINGS

Database(s)  
EDR ID Number  
EPA ID Number

CHIRON CORPORATION (Continued)

S103668871

Gepaid: CAL000125079  
Tepaid: CAD009452857  
Gen County: 1  
Tsd County: San Mateo  
Tons: .5876  
Category: Aqueous solution with 10% or more total organic residues  
Disposal Method: Recycler  
Contact: HOLLOS R&D ASSOC  
Telephone: (415) 457-4964  
Mailing Address: 4560 HORTON ST  
EMERYVILLE, CA 94608 - 2918  
County: 1

CORTESE:

Reg Id: 01-1737  
Region: CORTESE  
Reg By: Leaking Underground Storage Tanks

AP164  
WSW  
14-172  
2018 R.  
Lower

MIKE ROBERTS COLOR PROD INC  
6797 BAY ST  
EMERYVILLE, CA 94608

LUST 1000198459  
N/A

Site 1 of 4 in cluster AP

State LUST:

Cross Street: Not reported  
City Leaked: Not reported  
Case Number: 01-0971  
Reg Board: San Francisco Bay Region  
Chemical: Diesel  
Lead Agency: Local Agency  
Local Agency: 01000  
Case Type: Other ground water affected  
Status: Signed off, remedial action completed or deemed unnecessary  
County: Alameda  
Abate Method: Pump and Treat Ground Water - generally employed to remove dissolved contaminants, Vapor Extraction, Vent Soil - bore holes in soil to allow volatilization of contaminants

Review Date: 3/9/1992  
Workplan: 1/1/1990  
Pollution Char: Not reported  
Remed Action: Not reported  
Close Date: 7/1/1993  
Release Date: 10/5/1989  
Cleanup Fund Id: Not reported  
Discover Date: 10/9/1990  
Enforcement Dt: 3/9/1992  
Ent Type: Not reported  
Enter Date: 12/8/1990  
Funding: Federal Funds  
Staff Initials: UNK  
How Discovered: Tank Closure  
How Stopped: Close Tank  
Interm: Yes  
Leak Cause: Structure Failure  
Leak Source: Tank  
MTBE Date: Not reported  
Max MTBE GW: Not reported  
MTBE Tested: Not Required to be Tested

Confirm Leak: 3/9/1992  
Prelim Asses: 1/1/1990  
Remed Plan: Not reported  
Monitoring: Not reported

Map ID  
Direction  
Distance  
Distance (ft.)  
Elevation

MAP FINDINGS

Database(s)  
EPA ID Number

MIKE ROBERTS COLOR PROD INC (Continued)

1000195450

Priority: Not reported  
Local Case #: 414  
Beneficial: Not reported  
Staff: CTH  
GW Qualifies: Not reported  
Max MTBE Soil: Not reported  
Soil Qualifies: Not reported  
Hydr Basin #: Not reported  
Operator: Not reported  
Oversight Prgm: Local Oversight Program UST  
Oversight Prgm: LOP  
Review Date: 12/18/1996  
Stop Date: 10/9/1990  
Work Suspended: N  
Responsible Party: BLANK RP  
RP Address: Not reported  
Global Id: T0600100894  
Org Name: Not reported  
Contact Person: Not reported  
MTBE Conc: 0  
MTBE Fuel: 0  
Water System Name: Not reported  
Well Name: Not reported  
Distance To LUST: 8248.6094747472024754 19151627  
Waste Discharge Global ID: Not reported  
Waste Disch Assigned Name: Not reported

LUST Region 2:

Region: 2  
Facility Id: 01-0971  
Entered Date: 12/08/1990  
Facility Status: Signed off, remedial action completed or deemed unnecessary  
Maximum Soil Concentration: 45000  
Maximum Groundwater Impact: 103000  
County: Alameda  
Current Benzene: Not reported  
MTBE Detected in GW: 103000  
MTBE Detected in Soil: Not reported  
MTBE: 0  
MTBE Qualify: Not reported

AP165  
WSW  
1/4-1/2  
2019 ft.  
Lower

UNKNOWN  
6707 BAY STREET  
EMERYVILLE, CA

CA SLIC S104241785  
N/A

Site 2 of 4 in cluster AP

SLIC Region 2:

Facility ID: 01S0437  
Region: 2  
Facility Status: Active  
Staff: BG  
Last Site Update: 02/06/19  
NPL Status: 0  
Case List: SLIC  
Date Closed: Not reported  
Abate Method: 78933  
Case Type: TK  
Contamination: 0

Discovery Date: Not reported  
Imaged: No  
Cost Recovery: No  
Substance: Methyl Ethyl Ketones  
Sample Date: Not reported

Map ID  
Direction  
Distance  
Distance (ft.)  
Elevation

MAP FINDINGS

Database(s)  
EPA ID Number

UNKNOWN (Continued)

S104241785

Lead: 0  
Contamination Level:  
Number of Municipal Wells Contaminated by Site: 0  
Number of Private Wells Contaminated by Site: 0  
Soil Removal Action Taken/Needed:  
Soil Removal or Contaminant Action Started:  
Soil Removal or Contaminant Action Completed:  
On-Site Groundwater Extraction or Containment is Needed:  
On-Site Groundwater Extraction or Containment Started:  
Off-Site Groundwater Extraction or Containment is Needed:  
Off-Site Groundwater Extraction or Containment Started:  
Length of Contamination Plume (Feet): 0  
Depth of Contamination Plume (Feet): 0  
Wells Closed Due To Contamination of Site:  
Date of Wells Closure:  
Nearest Public or Private Drinking Water Well (Feet): 0  
Under Jurisdiction of Lead Agency Date:  
Latitude/Longitude: 0 / 0  
Flow Rate: 0  
Flow Date:  
Percent of Contaminants Contained: 0  
Contaminant Type:  
EPA ID:  
Stages of Site Investigation Process Initiated:  
Begin Characterization: Not reported  
Completed Characterization: Not reported  
Begin Remediation: Not reported  
Completed Remediation: Not reported  
Submitted Remediation Plan: Not reported  
Approved Remediation Plan: Not reported  
Begin Final Remedial Action: Not reported  
Completed Final Remedial Action: Not reported  
Facility Desc: Not reported  
Comment: Not reported

AP165  
WSW  
1/4-1/2  
2019 ft.  
Lower

MIKE ROBERTS COLOR PRODUCTIONS (MRCP)  
6707 BAY STREET  
EMERYVILLE, CA 94605

Cal-Slic S102008158  
N/A

Site 3 of 4 in cluster AP

CAL-SITES:

Facility ID: 01270025  
Status: NFA - NO FURTHER ACTION FOR DTSC  
Status Date: 03/13/1995  
Lead: Not reported  
Region: 2 - BERKELEY  
Branch: NC - NORTH COAST  
File Name: Not reported  
Status Name: NO FURTHER ACTION FOR DTSC  
Lead Agency: N/A  
NPL: Not reported  
SIC: 27 MANU - PRINTING & PUBLISHING  
Facility Type: N/A  
Type Name: Not reported  
Staff Member Responsible for Site: Not reported  
Supervisor Responsible for Site: Not reported  
Region Water Control Board: Not reported  
Access: Not reported

Not reported

Map ID  
 Direction  
 Distance  
 Distance (ft.)  
 Elevation

MAP FINDINGS

Site Database(s) EDR ID Number  
 EPA ID Number

**MIKE ROBERTS COLOR PRODUCTIONS (MRCP) (Continued)**

S102008158

Cortese: Not reported  
 Hazardous Ranking Score: Not reported  
 Date Site Hazard Ranked: Not reported  
 Groundwater Contamination: Not reported  
 No. of Contamination Sources: 0  
 Lat/Long: 37° 51' 0.00" / 122° 17' 30.00"  
 Lat/Long Method: UPLOADED FROM ASPIS  
 State Assembly District Code: Not reported  
 State Senate District: Not reported

The CAL-SITES database may contain additional details for this site.  
 Please contact your EDR Account Executive for more information.

AP167 MIKE ROBERTS COLOR PROD I  
 WSW 6707 BAY  
 1/4-1/2 EMERYVILLE, CA  
 2019 ft.  
 Lower Site 4 of 4 in cluster AP

Cortese S100868891  
 N/A

CORTESE:  
 Reg Id: 01-0971  
 Region: CORTESE  
 Reg By: Leaking Underground Storage Tanks

AQ166 ABBOT, COLE & DEGRAF, INC.  
 WSW 6603 BAY ST  
 1/4-1/2 EMERYVILLE, CA 94608  
 2046 ft.  
 Lower Site 1 of 4 in cluster AQ

LUST S101624407  
 Cortese N/A  
 CA FID UST

LUST Alameda County:  
 Region: ALAMEDA  
 Facility ID: R00000043  
 CORTESE:  
 Reg Id: 01-0516  
 Region: CORTESE  
 Reg By: Leaking Underground Storage Tanks

AQ169 VACANT FACILITY  
 WSW 6503 BAY ST  
 1/4-1/2 EMERYVILLE, CA 94608  
 2046 ft.  
 Lower Site 2 of 4 in cluster AQ

LUST S103472202  
 N/A

State LUST:  
 Cross Street: Not reported  
 City Leaked: Not reported  
 Case Number: 01-0516  
 Reg Board: San Francisco Bay Region  
 Chemical: Diesel  
 Lead Agency: Local Agency  
 Local Agency: 01000  
 Case Type: Other ground water affected  
 Status: Preliminary site assessment underway  
 County: Alameda  
 Abate Method: Excavate and Treat - remove contaminated soil and treat (includes spreading or land farming)

Map ID  
 Direction  
 Distance  
 Distance (ft.)  
 Elevation

MAP FINDINGS

Site Database(s) EDR ID Number  
 EPA ID Number

**VACANT FACILITY (Continued)**

S103472202

Review Date: Not reported  
 Workplan: 1/2/1985  
 Pollution Char: Not reported  
 Remed Action: Not reported  
 Close Date: Not reported  
 Release Date: 10/10/1988  
 Cleanup Fund Id: Not reported  
 Discover Date: 10/10/1988  
 Enforcement Dt: Not reported  
 Ent Type: Not reported  
 Enter Date: 3/16/1990  
 Funding: Federal Funds  
 Staff Initials: UNK  
 How Discovered: Tank Closure  
 How Stopped: Close Tank  
 Interim: Yes  
 Leak Cause: Unknown  
 Leak Source: Tank  
 MTBE Date: Not reported  
 Max MTBE GW: Not reported  
 MTBE Tested: Not Required to be Tested.  
 Priority: Not reported  
 Local Case #: 3710  
 Beneficial: Not reported  
 Staff: CTH  
 GW Qualifies: Not reported  
 Max MTBE Sol: Not reported  
 Soil Qualifies: Not reported  
 Hydr Basin #: Not reported  
 Operator: Not reported  
 Oversight Prgm: Local Oversight Program UST  
 Oversight Prgm: LQP  
 Review Date: 8/24/1998  
 Stop Date: 10/10/1989  
 Work Suspended: N  
 Responsible Party: BLANK RP  
 RP Address: Not reported  
 Global Id: T0600100470  
 Org Name: Not reported  
 Contact Person: Not reported  
 MTBE Conc: 0  
 Mtb Fuel: 0  
 Water System Name: Not reported  
 Well Name: Not reported  
 Distance To Lual: 8366.52545098497315837856395  
 Waste Discharge Global ID: Not reported  
 Waste Disch Assigned Name: Not reported

Confirm Leak: Not reported  
 Prelim Assess: 1/2/1985  
 Remed Plan: Not reported  
 Monitoring: Not reported

LUST Region 2:  
 Region: 2  
 Facility Id: 01-0516  
 Entered Date: 03/18/1990  
 Facility Status: Preliminary site assessment underway  
 Maximum Soil Concentration: 270  
 Maximum Groundwater Impact: 9999999  
 County: Alameda  
 Current Benzene: Not reported  
 MTBE Detected in GW: 9999999

Map ID  
Direction  
Distance  
Distance (ft.)  
Elevation

MAP FINDINGS

Site Database(s) EDR ID Number  
EPA ID Number

VACANT FACILITY (Continued)

8103472202

MTBE Detected In Soil: Not reported  
MTBE: 0  
MTBE Quality: Not reported

AQ170  
WSW  
1/4-1/2  
2050 R.  
Lower

VACANT FACILITY  
6601 BAY ST  
EMERYVILLE, CA 94608

LUST 8103472201  
N/A

Site 3 of 4 in cluster AQ

State LUST:

Cross Street: Not reported  
Qty Leaked: Not reported  
Case Number: 01-0896  
Reg Board: San Francisco Bay Region  
Chemical: Gasoline  
Lead Agency: Local Agency  
Local Agency #: 01000  
Case Type: Undefined  
Status: Preliminary site assessment underway  
County: Alameda  
Abate Method: No Action Taken - no action has as yet been taken at the site  
Review Date: Not reported  
Workplan: 1/2/1985  
Pollution Char: Not reported  
Remed Action: Not reported  
Close Date: Not reported  
Release Date: 8/23/1988  
Cleanup Fund Id: Not reported  
Discover Date: 8/23/1988  
Enforcement Dt: Not reported  
Ent Type: Not reported  
Enter Date: 10/31/1989  
Funding: Federal Funds  
Staff Initials: UNK  
How Discovered: Tank Closure  
How Stopped: Close Tank  
Interim: No  
Leak Cause: Structure Failure  
Leak Source: Tank  
MTBE Date: Not reported  
Max MTBE GW: Not reported  
MTBE Tested: Site NOT Tested for MTBE. Includes Unknown and Not Analyzed.  
Priority: Not reported  
Local Case #: 3696  
Beneficial: Not reported  
Staff: CTH  
GW Qualifies: Not reported  
Max MTBE Soil: Not reported  
Soil Qualifies: Not reported  
Hydr Basin #: Not reported  
Operator: Not reported  
Oversight Prgm: Local Oversight Program UST  
Oversight Prgm: LOP  
Review Date: 8/24/1998  
Stop Date: 9/11/1989  
Work Suspended N  
Responsible Party: BLANK RP  
RP Address: Not reported

Confirm Leak: Not reported  
Prelim Assess: 1/2/1985  
Remed Plan: Not reported  
Monitoring: Not reported

Map ID  
Direction  
Distance  
Distance (ft.)  
Elevation

MAP FINDINGS

Site Database(s) EDR ID Number  
EPA ID Number

VACANT FACILITY (Continued)

8103472201

Global Id: T0600100625  
Org Name: Not reported  
Contact Person: Not reported  
MTBE Conc: 0  
Mibe Fuel: 1  
Water System Name: Not reported  
Well Name: Not reported  
Distance To LUST: 8387.629960226722709200641673  
Waste Discharge Global ID: Not reported  
Waste Disch Assigned Name: Not reported

LUST Region 2:

Region: 2  
Facility Id: 01-0896  
Entered Date: 10/31/1988  
Facility Status: Preliminary site assessment underway  
Maximum Soil Concentration: 0  
Maximum Groundwater Impact: 0  
County: Alameda  
Current Benzene: Not reported  
MTBE Detected in GW: No  
MTBE Detected in Soil: Not reported  
MTBE: 0  
MTBE Quality: Not reported

AQ171  
WSW  
1/4-1/2  
2950 ft.  
Lower

VACANT FACILITY  
6601 BAY ST  
EMERYVILLE, CA 94608

Corteese 8102432607  
N/A

Site 4 of 4 in cluster AQ

CORTESE:

Reg Id: 01-0896  
Region: CORTESE  
Reg By: Leaking Underground Storage Tanks

172  
NNW  
1/4-1/2  
2964 ft.  
Lower

TEMESCAL  
2850 7TH ST  
BERKELEY, CA

CA SLIC 8101007045  
N/A

SLIC Region 2:

Facility ID: 01S0078  
Region: 2  
Facility Status: Inactive  
Staff: BG  
Last Site Update: 02/23/19  
NPL Status: Not an NPL site  
Case List: SLIC  
Date Closed: Not reported  
Abate Method: Not reported  
Case Type: NT  
Contamination: Not reported  
Lead: RWQCB  
Contamination Level:  
Number of Municipal Wells Contaminated by Site: 0  
Number of Private Wells Contaminated by Site: 0  
Soil Removal Action Taken/Needed: 0

Discovery Date: Not reported  
Imaged: No  
Cost Recovery: No  
Substance: Not reported  
Sample Date: Not reported

Map ID  
Direction  
Distance  
Distance (ft.)  
Elevation

MAP FINDINGS

Database(s) EDR ID Number  
EPA ID Number

TEMEBCAL (Continued)

S101007045

Soil Removal or Contaminant Action Started:  
Soil Removal or Contaminant Action Completed: 0  
On-Site Groundwater Extraction or Containment is Needed: 0  
On-Site Groundwater Extraction or Containment Started:  
Off-Site Groundwater Extraction or Containment is Needed:  
Off-Site Groundwater Extraction or Containment Started:  
Length of Contamination Plume (Feet): 0  
Depth of Contamination Plume (Feet): 0  
Wells Closed Due To Contamination of Site:  
Date of Wells Closure:  
Nearest Public or Private Drinking Water Well (Feet): 0  
Under Jurisdiction of Lead Agency Date:  
Latitude/Longitude: 38 / -122  
Flow Rate: 0  
Flow Date:  
Percent of Contaminants Contained: 0  
Contaminant Type:  
EPA ID:  
Stages of Site Investigation Process Initiated:  
Begun Characterization : Not reported  
Completed Characterization : Not reported  
Begun Remediation: Not reported  
Completed Remediation: Not reported  
Submitted Remediation Plan: Not reported  
Approved Remediation Plan: Not reported  
Begun Final Remedial Action: Not reported  
Completed Final Remedial Action: Not reported  
Facility Desc: Not reported  
Comment: Not reported

173 HOLLIS STREET PROJECT  
SSW 6050 HOLLIS ST  
1/4-1/2 EMERYVILLE, CA 94608  
2126 ft.  
Lower

Cortese S102431437  
N/A

CORTESE:  
Reg Id: 01-0773  
Region: CORTESE  
Reg By: Leaking Underground Storage Tanks

AR174 EMERALD PACKAGING  
North 2821 10TH ST  
1/4-1/2 BERKELEY, CA  
2195 ft.  
Higher

CA SLIC 1001611757  
N/A

Site 1 of 2 in cluster AR

SLIC Region 2:  
Facility ID: 01S0401  
Region: 2  
Facility Status: Inactive Not reported  
Staff: BG Not reported  
Last Site Update: Not reported  
NPL Status: Not an NPL site  
Case List: SLIC  
Date Closed: Not reported  
Abate Method: 71556  
Case Type: TK  
Discovery Date: Not reported  
Imaged: No  
Cost Recovery: No  
Substance: Trichloroethane  
Sample Date: Not reported

Map ID  
Direction  
Distance  
Distance (ft.)  
Elevation

MAP FINDINGS

Database(s) EDR ID Number  
EPA ID Number

EMERALD PACKAGING (Continued)

1001611757

Contamination: Not reported  
Lead: RWOCB  
Contamination Level:  
Number of Municipal Wells Contaminated by Site: 0  
Number of Private Wells Contaminated by Site: 0  
Soil Removal Action Taken/Needed: 0  
Soil Removal or Contaminant Action Started: 0  
Soil Removal or Contaminant Action Completed: 0  
On-Site Groundwater Extraction or Containment is Needed: 0  
On-Site Groundwater Extraction or Containment Started:  
Off-Site Groundwater Extraction or Containment is Needed:  
Off-Site Groundwater Extraction or Containment Started:  
Length of Contamination Plume (Feet): 0  
Depth of Contamination Plume (Feet): 0  
Wells Closed Due To Contamination of Site:  
Date of Wells Closure:  
Nearest Public or Private Drinking Water Well (Feet): 0  
Under Jurisdiction of Lead Agency Date:  
Latitude/Longitude: 38 / -122  
Flow Rate: 0  
Flow Date:  
Percent of Contaminants Contained: 0  
Contaminant Type:  
EPA ID:  
Stages of Site Investigation Process Initiated:  
Begun Characterization : Not reported  
Completed Characterization : Not reported  
Begun Remediation: Not reported  
Completed Remediation: Not reported  
Submitted Remediation Plan: Not reported  
Approved Remediation Plan: Not reported  
Begun Final Remedial Action: Not reported  
Completed Final Remedial Action: Not reported  
Facility Desc: Not reported  
Comment: Not reported

AR175 EMERALD PACKAGING  
North 2821 10TH ST  
1/4-1/2 BERKELEY, CA 94710  
2195 ft.  
Higher

LUST 1000353362  
Cortese N/A  
CA FID LUST

Site 2 of 2 in cluster AR

State LUST:  
Cross Street: Not reported  
Qty Leaked: 0  
Case Number: 01S0401  
Reg Board: San Francisco Bay Region  
Chemical: Acetone, etc.  
Lead Agency: Regional Board  
Local Agency: 01020  
Case Type: Other ground water affected  
Status: Final Remediation plan Approved  
County: Alameda  
Review Date: Not reported  
Workplan: Not reported  
Pollution Char: 9/20/1993  
Remed Action: Not reported  
Close Date: Not reported  
Release Date: 1/1/1985  
Confirm Leak: Not reported  
Prelim Assess: Not reported  
Remed Plan: 9/20/1993  
Monitoring: Not reported



Map ID  
Direction  
Distance  
Distance (ft.)  
Elevation

MAP FINDINGS

Database(s)  
EDR ID Number  
EPA ID Number

EMERALD PACKAGING (Continued)

1000353382

Cleanup Fund Id: Not reported  
Discover Date: Not reported  
Enforcement Dt: Not reported  
Enf Type: Not reported  
Enter Date: Not reported  
Funding: Not reported  
Staff Initials: UNK  
How Discovered: Tank Closure  
How Stopped: Close Tank  
Interim: Not reported  
Leak Cause: Unknown  
Leak Source: Unknown  
MTBE Data: Not reported  
Max MTBE GW: Not reported  
MTBE Tested: Not Required to be Tested.  
Priority: Not reported  
Local Case #: Not reported  
Beneficial: Not reported  
Staff: CTH  
GW Qualifies: Not reported  
Max MTBE Soil: Not reported  
Soil Qualifies: Not reported  
Hydr Basin #: Not reported  
Operator: Not reported  
Oversight Prgm: Local Implementing Agency UST (includes non-LOP cases within LOP jurisdiction)  
Oversight Prgm: LIA  
Review Date: Not reported  
Stop Date: Not reported  
Work Suspended N  
Responsible Party: BLANK RP  
RP Address: Not reported  
Global Id: T0600191538  
Org Name: Not reported  
Contact Person: Not reported  
MTBE Conc: 0  
Mtb Fuel: 0  
Water System Name: Not reported  
Well Name: Not reported  
Distance To Lust: 5635.6186713142053219892022279  
Waste Discharge Global ID: Not reported  
Waste Disch Assigned Name: Not reported  
Cross Street: Not reported  
Qty Leaked: Not reported  
Case Number: 01-0557  
Reg Board: San Francisco Bay Region  
Chemical: Gasoline  
Lead Agency: Local Agency  
Local Agency: 01020  
Case Type: Other ground water affected  
Status: Preliminary site assessment workplan submitted  
County: Alameda  
Abate Method: No Action Taken - no action has as yet been taken at the site  
Review Date: 3/6/1991  
Workplan: Not reported  
Pollution Char: Not reported

Confirm Leak: 3/6/1991  
Prelim Assess: Not reported  
Remed Plan: Not reported

Map ID  
Direction  
Distance  
Distance (ft.)  
Elevation

MAP FINDINGS

Database(s)  
EDR ID Number  
EPA ID Number

EMERALD PACKAGING (Continued)

1000353382

Remed Action: Not reported  
Close Date: Not reported  
Release Date: 4/18/1990  
Cleanup Fund Id: Not reported  
Discover Date: 4/18/1990  
Enforcement Dt: Not reported  
Enf Type: Not reported  
Enter Date: 3/7/1991  
Funding: Federal Funds  
Staff Initials: UNK  
How Discovered: Tank Closure  
How Stopped: Close Tank  
Interim: No  
Leak Cause: Structure Failure  
Leak Source: Tank  
MTBE Data: Not reported  
Max MTBE GW: Not reported  
MTBE Tested: Site NOT Tested for MTBE. Includes Unknown and Not Analyzed.  
Priority: Not reported  
Local Case #: 01-0557  
Beneficial: Not reported  
Staff: CTH  
GW Qualifies: Not reported  
Max MTBE Soil: Not reported  
Soil Qualifies: Not reported  
Hydr Basin #: Not reported  
Operator: Not reported  
Oversight Prgm: Local Implementing Agency UST (includes non-LOP cases within LOP jurisdiction)  
Oversight Prgm: LIA  
Review Date: 2/26/1989  
Stop Date: 4/18/1990  
Work Suspended N  
Responsible Party: BLANK RP  
RP Address: Not reported  
Global Id: T0600100510  
Org Name: Not reported  
Contact Person: Not reported  
MTBE Conc: 0  
Mtb Fuel: 1  
Water System Name: Not reported  
Well Name: Not reported  
Distance To Lust: 5372.2425338865341263644717148  
Waste Discharge Global ID: Not reported  
Waste Disch Assigned Name: Not reported  
Monitoring: Not reported  
LUST Region 2:  
Region: 2  
Facility Id: 01-0557  
Entered Date: 03/07/1991  
Facility Status: Preliminary site assessment workplan submitted  
Maximum Soil Concentration: 0  
Maximum Groundwater Impact: 5600  
County: Alameda  
Current Benzene: Not reported  
MTBE Detected in GW: 5600  
MTBE Detected in Soil: Not reported  
MTBE: 0

Map ID  
Direction  
Distance  
Distance (ft.)  
Elevation Site

MAP FINDINGS

Database(s) EDR ID Number  
EPA ID Number

EMERALD PACKAGING (Continued)

1000353362

MTBE Quality: Not reported  
Region: 2  
Facility Id: 01S0401  
Entered Date: / /  
Facility Status: Final Remediation plan Approved  
Maximum Soil Concentration: 0  
Maximum Groundwater Impact: 0  
County: Alameda  
Current Benzene: 0  
MTBE Detected in GW: No  
MTBE Detected in Soil: Not reported  
MTBE: 0  
MTBE Quality: 0

CORTESE:

Reg Id: 01-0557  
Region: CORTESE  
Reg By: Leaking Underground Storage Tanks

FID:

Facility ID: 01000686 Regulate ID: CAD073928  
Reg By: Inactive Underground Storage Tank Location  
Cortese Code: Not reported SIC Code: Not reported  
Status: Inactive Facility Tel: (415) 841-9343  
Mail To: Not reported  
2821 10TH ST  
BERKELEY, CA 94710  
Contact: Not reported Contact Tel: Not reported  
DUNS No: Not reported NPDES No: Not reported  
Creation: 10/22/93 Modified: 00/00/00  
EPA ID: Not reported  
Comments: Not reported

176  
SW  
1/4-1/2  
2214 ft.  
Lower

REDEVELOPMENT AGENCY TRANSOL LANCOSLE  
5401 BAY ST  
EMERYVILLE, CA

CA SLIC \$101541313  
N/A

SLIC Region 2:

Facility ID: 01S0245  
Region: 2  
Facility Status: Inactive Not reported  
Staff: BG Not reported  
Last Site Update: 03/05/19  
NPL Status: Not an NPL site Discovery Date: Not reported  
Case List: SLIC Imaged: No  
Date Closed: Not reported Cost Recovery: No  
Abate Method: Not reported Substance: Not reported  
Case Type: ND Sample Date: Not reported  
Contamination: Not reported  
Lead: RWQCB  
Contamination Level:  
Number of Municipal Wells Contaminated by Site: 0  
Number of Private Wells Contaminated by Site: 0  
Soil Removal Action Taken/Needed: 0  
Soil Removal or Contaminant Action Started:  
Soil Removal or Contaminant Action Completed: 0  
On-Site Groundwater Extraction or Containment is Needed: 0  
On-Site Groundwater Extraction or Containment Started:

Map ID  
Direction  
Distance  
Distance (ft.)  
Elevation Site

MAP FINDINGS

Database(s) EDR ID Number  
EPA ID Number

REDEVELOPMENT AGENCY TRANSOL LANCOSLE (Continued)

8101641313

Off-Site Groundwater Extraction or Containment is Needed:  
Off-Site Groundwater Extraction or Containment Started:  
Length of Contamination Plume (Feet): 0  
Depth of Contamination Plume (Feet): 0  
Wells Closed Due To Contamination of Site:  
Date of Wells Closure:  
Nearest Public or Private Drinking Water Well (Feet): 0  
Under Jurisdiction of Lead Agency Date:  
Latitude/Longitude: 38 / -122  
Flow Rate: 0  
Flow Date:  
Percent of Contaminants Contained: 0  
Contaminant Type:  
EPA ID:  
Stages of Site Investigation Process Initiated:  
Begun Characterization: Not reported  
Completed Characterization: Not reported  
Begun Remediation: Not reported  
Completed Remediation: Not reported  
Submitted Remediation Plan: Not reported  
Approved Remediation Plan: Not reported  
Begun Final Remedial Action: Not reported  
Completed Final Remedial Action: Not reported  
Facility Desc: Not reported  
Comment: Not reported

A8177  
South  
1/4-1/2  
2232 ft.  
Same

PARK MERCED APARTMENTS  
50 CHUMASERO DRIVE  
, CA

LUST U003802457  
UST N/A

Site 1 of 2 in cluster AS

State LUST:

Cross Street: Not reported  
City Leaked: Not reported  
Case Number: 01-0523  
Reg Board: San Francisco Bay Region  
Chemical: Gasoline  
Lead Agency: Local Agency  
Local Agency: 01000  
Case Type: Other ground water affected  
Status: Leak being confirmed  
County: Alameda  
Abate Method: Excavate and Treat - remove contaminated soil and treat (includes spreading or land farming)  
Review Date: 5/30/1990 Confirm Leak: 5/30/1990  
Workplan: Not reported Prelim Assess: Not reported  
Pollution Char: Not reported Remed Plan: Not reported  
Remed Action: Not reported Monitoring: Not reported  
Close Date: Not reported  
Release Date: 5/30/1990  
Cleanup Fund Id: Not reported  
Discover Date: 5/30/1990  
Enforcement Dt: Not reported  
Enf Type: Not reported  
Enter Date: 6/4/1990  
Funding: Federal Funds  
Staff Initials: UNK  
How Discovered: Tank Closure

Map ID  
Direction  
Distance  
Distance (ft.)  
Elevation

MAP FINDINGS

Database(s)  
EDR ID Number  
EPA ID Number

PARK MERCED APARTMENTS (Continued)

U003802457

How Stopped: Close Tank  
Interim: Yes  
Leak Cause: Structure Failure  
Leak Source: Tank  
MTBE Date: Not reported  
Max MTBE GW: Not reported  
MTBE Tested: Site NOT Tested for MTBE Includes Unknown and Not Analyzed.  
Priority: Not reported  
Local Case #: 01-0523  
Beneficial: Not reported  
Staff: CTH  
GW Qualifies: Not reported  
Max MTBE Soil: Not reported  
Soil Qualifies: Not reported  
Hydr Basin #: Not reported  
Operator: Not reported  
Oversight Prgm: Local Oversight Program UST  
Oversight Prgm: LOP  
Review Date: 8/24/1994  
Stop Date: 5/30/1990  
Work Suspended: N  
Responsible Party: BLANK RP  
RP Address: Not reported  
Global Id: T0600100477  
Org Name: Not reported  
Contact Person: Not reported  
MTBE Conc: 0  
Mibe Fuel: 1  
Water System Name: Not reported  
Well Name: Not reported  
Distance To Lust: B198.452346584966598614588033  
Waste Discharge Global ID: Not reported  
Waste Disch Assigned Name: Not reported

UST San Francisco County:

Facility ID: 328  
Tank ID: Not reported  
Manufacturer: Not reported  
Other Interior Lining: Not reported  
Receive Date: 10/19/88 0:00:00  
Owner Name: Not reported  
Certified Date: Not reported  
Flag: CLOSED  
Other Corrosion Protection: Not reported  
Drop Tube: Not reported  
Striker Plate: Not reported  
Contents A: Not reported  
Contents B: Not reported  
Contents C: Not reported  
Mailing Name: Not reported  
Mailing Address: Not reported  
Other Substance: Not reported  
Tank Construction Type: Not reported  
Tank Material: Not reported  
Interior Lining: Not reported  
Comosion Protection: Not reported  
Spill Contamination Installed Date: Not reported  
Overfill Prevention Installed Date: Not reported

Case Number: Not reported  
Tank Capacity: Not reported  
Date Installed: Not reported  
Close Date: Not reported  
Dispenser: Not reported

Map ID  
Direction  
Distance  
Distance (ft.)  
Elevation

MAP FINDINGS

Database(s)  
EDR ID Number  
EPA ID Number

PARK MERCED APARTMENTS (Continued)

U003802457

Piping Type: Not reported  
Piping Aboveground: Not reported  
Piping Underground: Not reported  
Piping Construction: Not reported  
Piping Construction Aboveground: Not reported  
Piping Construction Underground: Not reported  
Piping Material: Not reported  
Other Piping Material: Not reported  
Piping Material Aboveground: Not reported  
Piping Material Underground: Not reported  
Pipe Leak Detection: Not reported  
Estimated Last Date Used: Not reported  
Estimated Quantity Remaining: Not reported  
Inert Filling: Not reported  
Jurisdiction: Not reported  
Other Tank System: Not reported  
Other Tank Leak Detection: Not reported  
Other Pipe Leak Detection: Not reported  
Methanol Compatible: Not reported

AS178  
South  
1/4-1/2  
2232 R.  
Same

DUTRO COMPANY  
1333 62ND STREET  
EMERYVILLE, CA 94608

RCRIS-SQG 1000880922  
FINDS CAD009117367  
HAZNET  
Cortese

Site 2 of 2 in cluster AS

RCRIS:

Owner: WILLIAM DUTRO AND VICKI DAVIS  
(510) 652-9130  
EPA ID: CAD009117367  
Contact: JOHN BENSON  
(510) 652-9130

Classification: Small Quantity Generator  
Used Oil Recyc: No  
TSDF Activities: Not reported  
Violation Status: No violations found

FINDS:

Other Pertinant Environmental Activity Identified at Site:  
Facility Registry System (FRS)  
Resource Conservation and Recovery Act Information system (RCRAINFO)

HAZNET:

Cepaid: CAD009117367  
Tepaid: UTD048406144  
Gen County: 1  
Tsd County: 99  
Tons: .8580  
Category: Unspecified solvent mixture Waste  
Disposal Method: Recycler  
Contact: CORPORATION  
Telephone: (000) 000-0000  
Mailing Address: PO BOX 88447  
EMERYVILLE, CA 94662 - 0421  
County: 1

Map ID  
Direction  
Distance  
Distance (ft.)  
Elevation

MAP FINDINGS

Database(s)  
EPA ID Number

DUTRO COMPANY (Continued)

1000860922

GapId: CAD009117367  
TepId: UTD048406144  
Gen County: 1  
Tad County: 99  
Tons: .2293  
Category: Unspecified solvent mixture Waste  
Disposal Method: Recycler  
Contact: CORPORATION  
Telephone: (000) 000-0000  
Mailing Address: PO BOX 86447  
EMERYVILLE, CA 94662 - 0421  
County: 1

CORTESE:

Reg Id: 01-0523  
Region: CORTESE  
Reg By: Leaking Underground Storage Tanks

179  
NNW  
1/4-1/2  
2296 ft.  
Lower

CHRONICLE DEPOT  
2817 7TH ST  
BERKELEY, CA

LUST S101306371  
Cortese N/A

State LUST:

Cross Street: Not reported  
Qty Leaked: Not reported  
Case Number: 01-0396  
Reg Board: San Francisco Bay Region  
Chemical: Gasoline  
Lead Agency: Regional Board  
Local Agency: 01020  
Case Type: Undefined  
Status: Signed off, remedial action completed or deemed unnecessary  
County: Alameda  
Abate Method: No Action Taken - no action has as yet been taken at the site  
Review Date: 2/27/1996  
Workplan: Not reported  
Pollution Char: Not reported  
Remed Action: Not reported  
Close Date: 1/1/1999  
Release Date: 4/23/1985  
Cleanup Fund Id: Not reported  
Discover Date: 4/23/1985  
Enforcement Dt: Not reported  
Ent Type: Not reported  
Enter Date: 10/8/1992  
Funding: Federal Funds  
Staff Initials: UNK  
How Discovered: Tank Closure  
How Stopped: Close Tank  
Interim: No  
Leak Cause: Structure Failure  
Leak Source: Tank  
MTBE Date: Not reported  
Max MTBE GW: Not reported  
MTBE Tested: Site NOT Tested for MTBE. Includes Unknown and Not Analyzed.  
Priority: Not reported  
Local Case #: 01-0396

Confirm Leak: 2/27/1996  
Prelim Assess: Not reported  
Remed Plan: Not reported  
Monitoring: Not reported

Map ID  
Direction  
Distance  
Distance (ft.)  
Elevation

MAP FINDINGS

Database(s)  
EPA ID Number

CHRONICLE DEPOT (Continued)

S101306371

Beneficial: Not reported  
Sluff: CTH  
GW Qualifies: Not reported  
Max MTBE Sol: Not reported  
Soil Qualifies: Not reported  
Hydr Basin #: Not reported  
Operator: Not reported  
Oversight Prgm: RB Lead Underground Storage Tank  
Oversight Prgm: UST  
Review Date: 9/27/1986  
Stop Date: 4/23/1985  
Work Suspended: N  
Responsible Party: BLANK RP  
RP Address: Not reported  
Global Id: T0600100382  
Org Name: Not reported  
Contact Person: Not reported  
MTBE Conc: 0  
Mibe Fuel: 1  
Water System Name: Not reported  
Well Name: Not reported  
Distance To LUST: 6349.9566272467010461149956283  
Waste Discharge Global ID: Not reported  
Waste Disch Assigned Name: Not reported

LUST Region 2:

Region: 2  
Facility Id: 01-0396  
Entered Date: 10/08/1992  
Facility Status: Signed off, remedial action completed or deemed unnecessary  
Maximum Soil Concentration: 0  
Maximum Groundwater Impact: 0  
County: Alameda  
Current Benzene: Not reported  
MTBE Detected in GW: No  
MTBE Detected in Soil: Not reported  
MTBE: 0  
MTBE Qualify: Not reported

CORTESE:

Reg Id: 01-0396  
Region: CORTESE  
Reg By: Leaking Underground Storage Tanks

AT180  
SSW  
1/4-1/2  
2296 ft.  
Lower

PETERSON MANUFACTURING CO., I  
1650 - 63RD STREET  
EMERYVILLE, CA 94666

Cortese 1000218831  
TSCA N/A  
CA FID UST  
HIST UST

Site 1 of 3 in cluster AT

CORTESE:

Reg Id: 01-1159  
Region: CORTESE  
Reg By: Leaking Underground Storage Tanks

Map ID  
Direction  
Distance  
Distance (ft.)  
Elevation

MAP FINDINGS

Database(s)  
EPA ID Number

PETERSON MANUFACTURING CO., I (Continued)

1000218831

FID:  
Facility ID: 01002113 Regulate ID: 00010751  
Reg By: Inactive Underground Storage Tank Location  
Corresp Code: Not reported SIC Code: Not reported  
Status: Inactive Facility Tel: (415) 654-5772  
Mail To: Not reported  
1800 063RD ST  
EMERYVILLE, CA 94608  
Contact: Not reported Contact Tel: Not reported  
DUNe No: Not reported NPDES No: Not reported  
Creation: 10/22/93 Modified: 00/00/00  
EPA ID: Not reported  
Comments: Not reported

UST HIST:

Facility ID: 10751  
Tank Num: 1 Container Num: 20  
Tank Capacity: 10000 Year Installed: Not reported  
Tank Used for: PRODUCT  
Type of Fuel: DIESEL Tank Construction: Not reported  
Leak Detection: Stock Inventor  
Contact Name: C. JONES Telephone: (415) 654-5772  
Total Tanks: 3 Region: STATE  
Facility Type: 2 Other Type: RENDERING

Facility ID: 10751  
Tank Num: 2 Container Num: 12  
Tank Capacity: 10000 Year Installed: Not reported  
Tank Used for: PRODUCT  
Type of Fuel: Not Reported Tank Construction: Not reported  
Leak Detection: Stock Inventor  
Contact Name: C. JONES Telephone: (415) 654-5772  
Total Tanks: 3 Region: STATE  
Facility Type: 2 Other Type: RENDERING

Facility ID: 10751  
Tank Num: 3 Container Num: 11  
Tank Capacity: 10000 Year Installed: Not reported  
Tank Used for: PRODUCT  
Type of Fuel: DIESEL Tank Construction: Not reported  
Leak Detection: Stock Inventor  
Contact Name: C. JONES Telephone: (415) 654-5772  
Total Tanks: 3 Region: STATE  
Facility Type: 2 Other Type: RENDERING

AT181 PETERSON MANUFACTURING COMPANY INC  
SSW 1800 63RD ST  
1/4-1/2 EMERYVILLE, CA 94608  
2296 ft.  
Lower Site 2 of 3 in cluster AT

LUST S103678917  
N/A

State LUST:  
Cross Street: Not reported  
Qty Leaked: Not reported  
Case Number: 01-1159  
Reg Board: San Francisco Bay Region  
Chemical: Gasoline  
Lead Agency: Local Agency  
Local Agency: 01000

Map ID  
Direction  
Distance  
Distance (ft.)  
Elevation

MAP FINDINGS

Database(s)  
EPA ID Number

PETERSON MANUFACTURING COMPANY INC (Continued)

9103678917

Case Type: Other ground water affected  
Status: Pollution Assessment Report Completed  
County: Alameda  
Abate Method: Enhanced Biodegradation - use of any available technology to promote bacterial decomposition of contaminants  
Review Date: Not reported Confirm Leak: Not reported  
Workplan: 6/13/1989 Prelim Assess: 6/13/1989  
Pollution Char: Not reported Remed Plan: Not reported  
Remed Action: Not reported Monitoring: Not reported  
Close Date: Not reported  
Release Date: 2/1/1988  
Cleanup Fund Id: Not reported  
Discover Date: 2/1/1988  
Enforcement Dt: Not reported  
Enf Type: Not reported  
Enter Date: 3/18/1992  
Funding: Federal Funds  
Staff Initials: UNK  
How Discovered: Tank Closure  
How Stopped: Close Tank  
Interim: Yes  
Leak Cause: Structure Failure  
Leak Source: Tank  
MTBE Date: 1/2/1985  
Max MTBE GW: 0  
MTBE Tested: MTBE Detected. Site tested for MTBE & MTBE detected  
Priority: Not reported  
Local Case #: 147  
Beneficial: Not reported  
Staff: CTH  
GW Qualifies: Not reported  
Max MTBE Soil: Not reported  
Soil Qualifies: Not reported  
Hydr Basin #: Not reported  
Operator: Not reported  
Oversight Prgm: Local Oversight Program UST  
Oversight Prgm: LOP  
Review Date: 3/27/2001  
Stop Date: 2/1/1988  
Work Suspended N  
Responsible Party: BLANK RP  
RP Address: Not reported  
Global Id: T0900101068  
Org Name: Not reported  
Contact Person: Not reported  
MTBE Conc: 1  
Miba Fuel: 1  
Water System Name: Not reported  
Well Name: Not reported  
Distance To LUST: 8592.131386261307915444445797  
Waste Discharge Global ID: Not reported  
Waste Disch Assigned Name: Not reported

LUST Region 2:  
Region: 2  
Facility Id: 01-1159  
Entered Date: 03/18/1992  
Facility Status: Pollution Assessment Report Completed

Map ID  
Direction  
Distance  
Distance (ft.)  
Elevation

MAP FINDINGS

Database(s)  
EDR ID Number  
EPA ID Number

PETERSON MANUFACTURING COMPANY INC (Continued)

8103878917

Maximum Soil Concentration: 1300  
Maximum Groundwater Impact: 9999999  
County: Alameda  
Current Benzene: Not reported  
MTBE Detected in GW: 9999999  
MTBE Detected in Soil: Not reported  
MTBE: 0  
MTBE Quality: ND

AT182  
SSW  
1/4-1/2  
2298 ft.  
Lower

1600 83RD ST  
EMERYVILLE, CA

LUST 8105482987  
N/A

Site 3 of 3 in cluster AT

LUST Alameda County:  
Region: ALAMEDA  
Facility ID: R0000052

183  
NNW  
1/4-1/2  
2398 ft.  
Higher

PROEN PRODUCTS  
2777 9TH ST  
BERKELEY, CA 94710

LUST 8101007032  
Corteese  
CA SLIC N/A

State LUST:

Cross Street: Not reported  
Qty Leaked: Not reported  
Case Number: 01-2329  
Reg Board: San Francisco Bay Region  
Chemical: Gasoline  
Lead Agency: Local Agency  
Local Agency: 01020  
Case Type: Undefined  
Status: Leak being confirmed  
County: Alameda  
Review Date: 7/8/1998  
Workplan: Not reported  
Pollution Char: Not reported  
Remed Action: Not reported  
Close Date: Not reported  
Release Date: 7/8/1998  
Cleanup Fund Id: Not reported  
Discover Date: 7/18/1998  
Enforcement Dt: Not reported  
Ent Type: Not reported  
Enter Date: 7/8/1998  
Funding: Federal Funds  
Staff Initials: UNK  
How Discovered: Tank Closure  
How Stopped: Close Tank  
Interim: Not reported  
Leak Cause: Unknown  
Leak Source: Unknown  
MTBE Date: Not reported  
Max MTBE GW: Not reported  
MTBE Tested: Site NOT Tested for MTBE. Includes Unknown and Not Analyzed.  
Priority: Not reported

Confirm Leak: 7/8/1998  
Prelim Assess: Not reported  
Remed Plan: Not reported  
Monitoring: Not reported

Map ID  
Direction  
Distance  
Distance (ft.)  
Elevation

MAP FINDINGS

Database(s)  
EDR ID Number  
EPA ID Number

PROEN PRODUCTS (Continued)

8101007032

Local Case #: 01-2329  
Beneficial: Not reported  
Staff: CTH  
GW Qualifies: Not reported  
Max MTBE Soil: Not reported  
Soil Qualifies: Not reported  
Hydr Basin #: Not reported  
Operator: Not reported  
Oversight Prgm: Local Implementing Agency UST (includes non-LOP cases within LOP jurisdiction)  
Oversight Prgm: LIA  
Review Date: 9/11/2000  
Stop Date: 7/18/1998  
Work Suspended: N  
Responsible Party: BLANK RP  
RP Address: Not reported  
Global Id: T0600102142  
Org Name: Not reported  
Contact Person: Not reported  
MTBE Conc: 0  
Mibe Fuel: 1  
Water System Name: Not reported  
Well Name: Not reported  
Distance To LUST: 5820.2294008228061250767854753  
Waste Discharge Global ID: Not reported  
Waste Disch Assigned Name: Not reported

LUST Region 2:

Region: 2  
Facility Id: 01-2329  
Entered Date: 07/08/1998  
Facility Status: Leak being confirmed  
Maximum Soil Concentration: 0  
Maximum Groundwater Impact: 0  
County: Alameda  
Current Benzene: Not reported  
MTBE Detected in GW: No  
MTBE Detected in Soil: Not reported  
MTBE: 0  
MTBE Quality: Not reported

CORTESE:

Reg Id: 01-2329  
Region: CORTESE  
Reg By: Leaking Underground Storage Tanks

SLIC Region 2:

Facility ID: 01S0237  
Region: 2  
Facility Status: Inactive  
Staff: BG  
Last Site Update: 02/28/10  
NPL Status: Not an NPL site  
Case List: SLIC  
Data Closed: Not reported  
Abate Method: Not reported  
Case Type: ND  
Contamination: Not reported  
Lead: RWQCB

Discovery Date: Not reported  
Imaged: No  
Cost Recovery: No  
Substance: Not reported  
Sample Date: Not reported

Map ID  
Direction  
Distance  
Distance (ft.)  
Elevation

MAP FINDINGS

Database(s)  
EDR ID Number  
EPA ID Number

PROEN PRODUCTS (Continued)

S101007032

Contamination Level:  
Number of Municipal Wells Contaminated by Site: 0  
Number of Private Wells Contaminated by Site: 0  
Soil Removal Action Taken/Needed: 0  
Soil Removal or Contaminant Action Started:  
Soil Removal or Contaminant Action Completed: 0  
On-Site Groundwater Extraction or Containment is Needed: 0  
On-Site Groundwater Extraction or Containment Started:  
Off-Site Groundwater Extraction or Containment is Needed:  
Off-Site Groundwater Extraction or Containment Started:  
Length of Contamination Plume (Feet): 0  
Depth of Contamination Plume (Feet): 0  
Wells Closed Due To Contamination of Site:  
Date of Wells Closure:  
Nearest Public or Private Drinking Water Well (Feet): 0  
Under Jurisdiction of Lead Agency Date:  
Latitude/Longitude: 38 / -122  
Flow Rate: 0  
Flow Date:  
Percent of Contaminants Contained: 0  
Contaminant Type:  
EPA ID:  
Stages of Site Investigation Process Initiated:  
Begun Characterization : Not reported  
Completed Characterization : Not reported  
Begun Remediation: Not reported  
Completed Remediation: Not reported  
Submitted Remediation Plan: Not reported  
Approved Remediation Plan: Not reported  
Begun Final Remedial Action: Not reported  
Completed Final Remedial Action: Not reported  
Facility Desc: Not reported  
Comment: Not reported

AU184  
WNW  
1/4-1/2  
2405 ft.

BERKELEY INDUSTRIAL COMPLEX  
729 HEINZ ST  
BERKELEY, CA

CA SLIC S100849420  
N/A

Lower Site 1 of 4 in cluster AU

SLIC Region 2:

Facility ID: 01S0387  
Region: 2  
Facility Status: Inactive Not reported  
Staff: BG Not reported  
Last Site Update: 07/11/19  
NPL Status: Undefined Discovery Date: Not reported  
Case List: SLIC Imaged: No  
Date Closed: Not reported Cost Recovery: No  
Abate Method: 79018 Substance: TCE  
Case Type: TK Sample Date: Not reported  
Contamination: Not reported  
Lead: RWQCB  
Contamination Level:  
Number of Municipal Wells Contaminated by Site: 0  
Number of Private Wells Contaminated by Site: 0  
Soil Removal Action Taken/Needed: 0  
Soil Removal or Contaminant Action Started:  
Soil Removal or Contaminant Action Completed: 0

Map ID  
Direction  
Distance  
Distance (ft.)  
Elevation

MAP FINDINGS

Database(s)  
EDR ID Number  
EPA ID Number

BERKELEY INDUSTRIAL COMPLEX (Continued)

S100849420

On-Site Groundwater Extraction or Containment is Needed: 0  
On-Site Groundwater Extraction or Containment Started:  
Off-Site Groundwater Extraction or Containment is Needed:  
Off-Site Groundwater Extraction or Containment Started:  
Length of Contamination Plume (Feet): 0  
Depth of Contamination Plume (Feet): 0  
Wells Closed Due To Contamination of Site:  
Date of Wells Closure:  
Nearest Public or Private Drinking Water Well (Feet): 0  
Under Jurisdiction of Lead Agency Date:  
Latitude/Longitude: 38 / -122  
Flow Rate: 0  
Flow Date:  
Percent of Contaminants Contained: 0  
Contaminant Type:  
EPA ID:  
Stages of Site Investigation Process Initiated:  
Begun Characterization : Not reported  
Completed Characterization : Not reported  
Begun Remediation: Not reported  
Completed Remediation: Not reported  
Submitted Remediation Plan: Not reported  
Approved Remediation Plan: Not reported  
Begun Final Remedial Action: Not reported  
Completed Final Remedial Action: Not reported  
Facility Desc: Not reported  
Comment: Not reported

AU185  
WNW  
1/4-1/2  
2405 ft.  
Lower

BERKELEY INDUSTRIAL COURT  
729 HEINZ AVENUE  
BERKELEY, CA 94710

Cal-Sites 1000268547  
HAZNET N/A  
LUST

Site 2 of 4 in cluster AU

State LUST:

Cross Street: Not reported  
Qty Leaked: Not reported  
Case Number: 01-1935  
Reg Board: San Francisco Bay Region  
Chemical: Misc. Motor Vehicle Fuels  
Lead Agency: Local Agency  
Local Agency: 01020  
Case Type: Other ground water affected  
Status: Signed off, remedial action completed or deemed unnecessary  
County: Alameda  
Abate Method: Excavate and Treat - remove contaminated soil and treat (includes spreading or land farming)  
Review Date: 10/8/1993 Confirm Leak: 10/8/1993  
Workplan: 4/11/1994 Prelim Assess: 4/11/1994  
Pollution Char: Not reported Remed Plan: Not reported  
Remed Action: Not reported Monitoring: Not reported  
Close Date: 1/8/1997  
Release Date: 8/27/1993  
Cleanup Fund Id: Not reported  
Discover Date: 6/21/1993  
Enforcement Dt: Not reported  
Enf Type: Not reported  
Enter Date: 10/8/1993  
Funding: Federal Funds

Map ID  
Direction  
Distance  
Elevation (ft.)

MAP FINDINGS

Database(s)  
EDR ID Number  
EPA ID Number

BERKELEY INDUSTRIAL COURT (Continued)

1000288547

Staff Initials: UNK  
How Discovered: Other Means  
How Stopped: Close Tank  
Interim: Yes  
Leak Cause: Structure Failure  
Leak Source: Piping  
MTBE Data: Not reported  
Max MTBE GW: Not reported  
MTBE Tested: Not Required to be Tested.  
Priority: Not reported  
Local Case #: 01-1935  
Beneficial: Not reported  
Staff: CTH  
GW Qualifies: Not reported  
Max MTBE Soil: Not reported  
Soil Qualifies: Not reported  
Hydr Basin #: Not reported  
Operator: Not reported  
Oversight Prgm: Local Implementing Agency UST (includes non-LOP cases within LOP jurisdiction)  
Oversight Prgm: LIA  
Review Date: 1/25/1996  
Stop Date: 6/21/1993  
Work Suspended: N  
Responsible Party: BLANK RP  
RP Address: Not reported  
Global Id: T0600101792  
Org Name: Not reported  
Contact Person: Not reported  
MTBE Conc: 0  
Mibe Fuel: 0  
Water System Name: Not reported  
Well Name: Not reported  
Distance To Lust: 7061.1481058727244581296851737  
Waste Discharge Global ID: Not reported  
Waste Disch Assigned Name: Not reported

LUST Region 2:

Region: 2  
Facility Id: 01-1935  
Entered Date: 10/08/1993  
Facility Status: Signed off, remedial action completed or deemed unnecessary  
Maximum Soil Concentration: 4100  
Maximum Groundwater Impact: 140  
County: Alameda  
Current Benzene: 1  
MTBE Detected in GW: 140  
MTBE Detected in Soil: Not reported  
MTBE: 0  
MTBE Quality: Not reported

CAL-SITES:

Facility ID: 01280089  
Status: REFOA - DOES NOT REQUIRE DTSC ACTION OR OVERSITE ACTIVITY. REFERED TO OTHER AGENCY LEAD  
Status Date: 05/22/1986  
Lead: Not reported  
Region: 2 - BERKELEY

Map ID  
Direction  
Distance  
Elevation (ft.)

MAP FINDINGS

Database(s)  
EDR ID Number  
EPA ID Number

BERKELEY INDUSTRIAL COURT (Continued)

1000288547

Branch: NC - NORTH COAST  
File Name: Not reported  
Status Name: PROPERTY/SITE REFERRED TO ANOTHER AGENCY  
Lead Agency: N/A  
NPL: Not reported  
SIC: 28 MANU - CHEMICALS & ALLIED PRODUCTS  
Facility Type: N/A  
Type Name: Not reported  
Staff Member Responsible for Site: Not reported  
Supervisor Responsible for Site: Not reported  
Region Water Control Board: SF - SAN FRANCISCO BAY  
Access: Controlled  
Cortese: C  
Hazardous Ranking Score: Not reported  
Date Site Hazard Ranked: Not reported  
Groundwater Contamination: Not reported  
No. of Contamination Sources: 0  
Lat/Long: 0' 0' 0.00" / 0' 0' 0.00"  
Lat/Long Method: Not reported  
State Assembly District Code: Not reported  
State Senate District: Not reported

The CAL-SITES database may contain additional details for this site.  
Please contact your EDR Account Executive for more information.

HAZNET:

Gepaid: CAD980637235  
Tepaid: CAD044003558  
Gen County: 1  
Tsd County: Yolo  
Tons: 1.6680  
Category: Unspecified oil-containing waste  
Disposal Method: Not reported  
Contact: BERKELEY INDUSTRIAL COMPLEX LT  
Telephone: (000) 000-0000  
Mailing Address: 729 HEINZ AVE  
BERKELEY, CA 94710  
County: 1  
Gepaid: CAD980637235  
Tepaid: CAD083166728  
Gen County: 1  
Tsd County: Stanislaus  
Tons: 1.6680  
Category: Unspecified oil-containing waste  
Disposal Method: Recycler  
Contact: BERKELEY INDUSTRIAL COMPLEX LT  
Telephone: (000) 000-0000  
Mailing Address: 729 HEINZ AVE  
BERKELEY, CA 94710  
County: 1

AU186  
WNW  
1/4-1/2  
2405 ft.  
Lower

BERKELEY INDUSTRIAL COMPL  
729 HEINZ  
BERKELEY, CA 94710

Cortese 3102008166  
N/A

Site 3 of 4 in cluster AU  
CORTESE:  
Reg Id: 01-1935



Map ID  
Direction  
Distance  
Distance (ft.)  
Elevation

MAP FINDINGS

Site Database(s) EDR ID Number  
EPA ID Number

BERKELEY INDUSTRIAL COMPL (Continued)

8102008166

Region: CORTESE  
Reg By: Leaking Underground Storage Tanks

AU187  
WNW  
1/4-1/2  
2405 ft.  
Lower

BERKELEY IND COURT  
729 HEINZ AVE  
BERKELEY, CA 94710

LUST 1003878538  
CERC-NFRAP CAD980637235

Site 4 of 4 in cluster AU

CERCLIS-NFRAP Classification Data:

Site Incident Category: Not reported  
Non NPL Code: NFRAP  
Ownership Status: Unknown

Federal Facility: Not a Federal Facility

NPL Status: Not on the NPL

CERCLIS-NFRAP Assessment History:

Assessment: DISCOVERY  
Assessment: ARCHIVE SITE  
Assessment: PRELIMINARY ASSESSMENT  
Assessment: SITE INSPECTION

Completed: 06/01/1988  
Completed: 10/01/1988  
Completed: 10/01/1988  
Completed: 10/01/1988

State LUST:

Cross Street: Not reported  
Qty Leaked: 0  
Case Number: 01S0387  
Reg Board: San Francisco Bay Region  
Chemical: TCE  
Lead Agency: Regional Board  
Local Agency: 01020  
Case Type: Undefined  
Status: Preliminary site assessment underway  
County: Alameda

Confirm Leak: Not reported  
Prelim Assess: 7/11/1996  
Remed Plan: Not reported  
Monitoring: Not reported

Review Date: Not reported  
Workplan: 7/11/1996  
Pollution Char: Not reported  
Remed Action: Not reported  
Close Date: Not reported  
Release Date: 1/1/1985  
Cleanup Fund Id: Not reported  
Discover Date: Not reported  
Enforcement Dt: Not reported  
Enf Type: Not reported  
Enter Date: Not reported  
Funding: Not reported  
Staff Initials: UNK  
How Discovered: Tank Closure  
How Stopped: Close Tank  
Interim: Not reported  
Leak Cause: Unknown  
Leak Source: Unknown  
MTBE Date: Not reported  
Max MTBE GW: Not reported  
MTBE Tested: Not Required to be Tested.  
Priority: Not reported  
Local Case #: Not reported  
Beneficial: Not reported  
Staff: CTH  
GW Qualifies: Not reported  
Max MTBE Soil: Not reported  
Soil Qualifies: Not reported  
Hydr Basin #: Not reported

Map ID  
Direction  
Distance  
Distance (ft.)  
Elevation

MAP FINDINGS

Site Database(s) EDR ID Number  
EPA ID Number

BERKELEY IND COURT (Continued)

1003878538

Operator: Not reported  
Oversight Prgm: Local Implementing Agency UST (Includes non-LOP cases within LOP jurisdiction)

Oversight Prgm: LIA  
Review Date: Not reported  
Stop Date: Not reported  
Work Suspended #:  
Responsible Party: BLANK RP  
RP Address: Not reported  
Global Id: T0600191535  
Org Name: Not reported  
Contact Person: Not reported  
MTBE Conc: 0  
Mtbe Fuel: 0  
Water System Name: Not reported  
Well Name: Not reported  
Distance To LUST: 7785.2742441009673105119540843  
Waste Discharge Global ID: Not reported  
Waste Disch Assigned Name: Not reported

LUST Region 2:

Region: 2  
Facility Id: 01S0387  
Entered Date: / /  
Facility Status: Preliminary site assessment underway  
Maximum Soil Concentration: 0  
Maximum Groundwater Impact: 0  
County: Alameda  
Current Benzene: 0  
MTBE Detected in GW: No  
MTBE Detected in Soil: Not reported  
MTBE: 0  
MTBE Quality: 0

AV188  
SSW  
1/4-1/2  
2410 ft.  
Lower

POST OFFICE  
1805 62ND AVE  
EMERYVILLE, CA 94608

LUST 8102438420  
N/A

Site 1 of 2 in cluster AV

State LUST:

Cross Street: HOLLIS  
Qty Leaked: Not reported  
Case Number: 01-2085  
Reg Board: San Francisco Bay Region  
Chemical: Gasoline  
Lead Agency: Local Agency  
Local Agency: 01000  
Case Type: Other ground water affected  
Status: Preliminary site assessment underway  
County: Alameda  
Abate Method: No Action Taken - no action has as yet been taken at the site  
Review Date: Not reported  
Workplan: 5/8/1995  
Pollution Char: Not reported  
Remed Action: Not reported  
Close Date: Not reported  
Release Date: 7/7/1993  
Cleanup Fund Id: Not reported

Confirm Leak: Not reported  
Prelim Assess: 5/8/1995  
Remed Plan: Not reported  
Monitoring: Not reported

Map ID  
Direction  
Distance  
Distance (ft.)  
Elevation

MAP FINDINGS

Database(s) EDR ID Number  
EPA ID Number

POST OFFICE (Continued)

8102435420

Discover Date : 1/1/1993  
Enforcement Dt: Not reported  
Ent Type: Not reported  
Enter Date : 6/14/1994  
Funding: Federal Funds  
Staff Initiate: UNK  
How Discovered: Other Means  
How Stopped: Other Means  
Interim : No  
Leak Cause: Unknown  
Leak Source: Unknown  
MTBE Date : Not reported  
Max MTBE GW: Not reported  
MTBE Tested: Site NOT Tested for MTBE. Includes Unknown and Not Analyzed.  
Priority: Not reported  
Local Case #: 01-2085  
Beneficial: Not reported  
Staff : CTH  
GW Qualifies : Not reported  
Max MTBE Soil : Not reported  
Soil Qualifies : Not reported  
Hydr Basin #: Not reported  
Operator : Not reported  
Oversight Prgm: Local Oversight Program UST  
Oversight Prgm : LOP  
Review Date : 5/16/1995  
Stop Date : 1/1/1993  
Work Suspended: N  
Responsible Party: BLANK RP  
RP Address: Not reported  
Global Id: T0600101897  
Org Name: Not reported  
Contact Person: Not reported  
MTBE Conc: 0  
Mibe Fuel: 1  
Water System Name: Not reported  
Well Name: Not reported  
Distance To LUST: 9276.747153594687769140255023  
Waste Discharge Global ID: Not reported  
Waste Disch Assigned Name: Not reported

AV189 POST OFFICE  
SSW 1305 62ND AVE  
1/4-1/2 EMERYVILLE, CA 94668  
2410 ft.  
Lower

Corteze 8103993720  
N/A

Site 2 of 2 in cluster AV

CORTEZE:  
Reg Id: 01-2065  
Region: CORTEZE  
Reg By: Leaking Underground Storage Tanks

190 TRANSOL LANCASTE SITE  
SW 1800 64TH ST  
1/4-1/2 EMERYVILLE, CA  
2422 ft.  
Lower

CA SLIC 8101641319  
N/A

Map ID  
Direction  
Distance  
Distance (ft.)  
Elevation

MAP FINDINGS

Database(s) EDR ID Number  
EPA ID Number

TRANSOL LANCASTE SITE (Continued)

8101641319

SLIC Region 2:  
Facility ID: 01S0321  
Region: 2  
Facility Status: Inactive Not reported  
Staff: BC Not reported  
Last Site Update: 08/10/19  
NPL Status: Not an NPL site Discovery Date: Not reported  
Case List: SLIC Imaged: No  
Date Closed: Not reported Cost Recovery: No  
Abate Method: Not reported Substance: Not reported  
Case Type: NT Sample Date: Not reported  
Contamination: Not reported  
Lead: RWQCB  
Contamination Level:  
Number of Municipal Wells Contaminated by Site: 0  
Number of Private Wells Contaminated by Site: 0  
Soil Removal Action Taken/Needed: 0  
Soil Removal or Contaminant Action Started: 0  
Soil Removal or Contaminant Action Completed: 0  
On-Site Groundwater Extraction or Containment is Needed: 0  
On-Site Groundwater Extraction or Containment Started: 0  
Off-Site Groundwater Extraction or Containment is Needed: 0  
Off-Site Groundwater Extraction or Containment Started: 0  
Length of Contamination Plume (Feet): 0  
Depth of Contamination Plume (Feet): 0  
Wells Closed Due To Contamination of Site:  
Date of Wells Closure:  
Nearest Public or Private Drinking Water Well (Feet): 0  
Under Jurisdiction of Lead Agency Date:  
Latitude/Longitude: 38 / -122  
Flow Rate: 0  
Flow Date:  
Percent of Contaminants Contained: 0  
Contaminant Type:  
EPA ID:  
Stages of Site Investigation Process Initiated:  
Began Characterization : Not reported  
Completed Characterization : Not reported  
Began Remediation: Not reported  
Completed Remediation: Not reported  
Submitted Remediation Plan: Not reported  
Approved Remediation Plan: Not reported  
Began Final Remedial Action: Not reported  
Completed Final Remedial Action: Not reported  
Facility Desc: Not reported  
Comment: Not reported

AW191 BREKENRIDGE AUTO SHOP  
SSE 6045 SAN PABLO AVE  
1/4-1/2 OAKLAND, CA 94608  
2477 ft.  
Higher

LUST 8103578594  
Corteze N/A

Site 1 of 2 in cluster AW

State LUST:  
Cross Street: Not reported  
City Leaked: Not reported  
Case Number: 01-2443  
Reg Board: San Francisco Bay Region

Map ID  
Direction  
Distance  
Distance (ft.)  
Elevation Site

MAP FINDINGS

Database(s)  
EDR ID Number  
EPA ID Number

BREKENRIDGE AUTO SHOP (Continued)

8103576384

Chemical: Gasoline  
Lead Agency: Local Agency  
Local Agency: 01000  
Case Type: Other ground water affected  
Status: Preliminary site assessment underway  
County: Alameda  
Review Date: 1/18/1994  
Workplan: 1/2/1985  
Pollution Char: Not reported  
Remed Action: Not reported  
Close Date: Not reported  
Release Date: 9/14/1993  
Cleanup Fund Id: Not reported  
Discover Date: 7/14/1993  
Enforcement Dt: Not reported  
Enf Type: Not reported  
Enter Date: 10/1/1998  
Funding: Federal Funds  
Staff Initials: UNK  
How Discovered: Tank Closure  
How Stopped: Close Tank  
Interim: Not reported  
Leak Cause: Unknown  
Leak Source: Unknown  
MTBE Date: 1/2/1985  
Max MTBE GW: 150  
MTBE Tested: MTBE Detected. Site tested for MTBE & MTBE detected  
Priority: Not reported  
Local Case #: 815  
Beneficial: Not reported  
Staff: CTH  
GW Qualifies: Not reported  
Max MTBE Soil: Not reported  
Soil Qualifies: Not reported  
Hydr Basin #: Not reported  
Operator: Not reported  
Oversight Prgm: Local Oversight Program UST  
Oversight Prgm: LOP  
Review Date: 4/3/2001  
Stop Date: 9/14/1993  
Work Suspended N  
Responsible Party: BLANK RP  
RP Address: Not reported  
Global Id: T0600102251  
Org Name: Not reported  
Contact Person: Not reported  
MTBE Conc: 1  
Mtb Fuel: 1  
Water System Name: Not reported  
Well Name: Not reported  
Distance To LUST: 7537.6321793655447013802930504  
Waste Discharge Global ID: Not reported  
Waste Disch Assigned Name: Not reported

LUST Region 2:  
Region: 2  
Facility Id: 01-2443  
Entered Date: 10/01/1998

Confirm Leak: 1/18/1994  
Prelim Assess: 1/2/1985  
Remed Plan: Not reported  
Monitoring: Not reported

Map ID  
Direction  
Distance  
Distance (ft.)  
Elevation Site

MAP FINDINGS

Database(s)  
EDR ID Number  
EPA ID Number

BREKENRIDGE AUTO SHOP (Continued)

8103576384

Facility Status: Preliminary site assessment underway  
Maximum Soil Concentration: 0  
Maximum Groundwater Impact: 0  
County: Alameda  
Current Benzene: Not reported  
MTBE Detected in GW: No  
MTBE Detected in Soil: Not reported  
MTBE: 150  
MTBE Qualify: Not reported

CORTESE:

Reg Id: 01-2443  
Region: CORTESE  
Reg By: Leaking Underground Storage Tanks

AW192  
SSE  
1/4-1/2  
2477 ft.  
Higher

6045 SAN PABLO AVE  
OAKLAND, CA  
Site 2 of 2 in cluster AW

LUST 8105483096  
N/A

LUST Alameda County:  
Region: ALAMEDA  
Facility ID: R00000227

193  
SW  
1/4-1/2  
2528 ft.  
Lower

TRANSOLACOSTE SITE  
1600 84TH STREET/8401 BAY STREET  
EMERYVILLE, CA 94608

Cal-Sites 8102008152  
Cortese N/A

CAL-SITES:

Facility ID: 01200020  
Status: NFA - NO FURTHER ACTION FOR DTSC  
Status Date: 02/21/1995  
Lead: DTSC  
Region: 2 - BERKELEY  
Branch: NC - NORTH COAST  
File Name: TRANSOLACOSTE  
Status Name: NO FURTHER ACTION FOR DTSC  
Lead Agency: DEPT OF TOXIC SUBSTANCES CONTROL  
NPL: Not Listed  
SIC: 20 MANU - FOOD & KINDRED PRODUCTS  
Facility Type: RESPONSIBLE PARTY  
Type Name: RP  
Staff Member Responsible for Site: AANTONIO  
Supervisor Responsible for Site: Not reported  
Region Water Control Board: SF - SAN FRANCISCO BAY  
Access: Controlled  
Cortese: C  
Hazardous Ranking Score: Not reported  
Date Site Hazard Ranked: Not reported  
Groundwater Contamination: Unknown  
No. of Contamination Sources: 0  
Lat/Long: 37° 50' 40.00" / 122° 17' 33.00"  
Lat/Long Method: TEALE  
State Assembly District Code: 14  
State Senate District: 09

Map ID  
Direction  
Distance  
Distance (ft.)  
Elevation

MAP FINDINGS

Database(s)  
EDR ID Number  
EPA ID Number

TRANSOLACOSTE SITE (Continued)

S102008152

The CAL-SITES database may contain additional details for this site.  
Please contact your EDR Account Executive for more information.

CORTESE:

Reg Id: 01200020  
Region: CORTESE  
Reg By: CALSI

AX194  
WSW  
1/4-1/2  
2531 ft.  
Lower

EMERY BAY PLAZA  
1650 65TH ST  
EMERYVILLE, CA 94608

Cortese S103068299  
N/A

Site 1 of 4 in cluster AX

CORTESE:

Reg Id: 01-0558  
Region: CORTESE  
Reg By: Leaking Underground Storage Tanks

AX195  
WSW  
1/4-1/2  
2531 ft.  
Lower

1650 65TH ST  
EMERYVILLE, CA

LUST S105483216  
N/A

Site 2 of 4 in cluster AX

LUST Alameda County:

Region: ALAMEDA  
Facility ID: R00000440

AX196  
WSW  
1/4-1/2  
2531 ft.  
Lower

EMERY BAY PLAZA  
1650 65TH ST  
EMERYVILLE, CA 94608

LUST S102429212  
N/A

Site 3 of 4 in cluster AX

State LUST:

Cross Street: Not reported  
City Leaked: Not reported  
Case Number: 01-0558  
Reg Board: San Francisco Bay Region  
Chemical: Gasoline  
Lead Agency: Local Agency  
Local Agency: 01000  
Case Type: Other ground water affected  
Status: Final Remediation plan Approved  
County: Alameda

Able Method: Excavate and Dispose - remove contaminated soil and dispose in approved site

Review Date: Not reported  
Workplan: 2/27/1987  
Pollution Char: 8/24/1990  
Remed Action: Not reported  
Close Date: Not reported  
Release Date: 5/13/1987  
Cleanup Fund Id: Not reported  
Discover Date: 5/13/1987  
Enforcement Dt: Not reported  
Enf Type: Not reported

Confirm Leak: Not reported  
Prelim Assess: 2/27/1987  
Remed Plan: 8/24/1990  
Monitoring: Not reported

Map ID  
Direction  
Distance  
Distance (ft.)  
Elevation

MAP FINDINGS

Database(s)  
EDR ID Number  
EPA ID Number

EMERY BAY PLAZA (Continued)

S102429212

Enter Date: 4/20/1990  
Funding: Federal Funds  
Staff Initials: LNK  
How Discovered: Tank Closure  
How Stopped: Close Tank  
Interim: Yes  
Leak Cause: Structure Failure  
Leak Source: Tank  
MTBE Date: Not reported  
Max MTBE GW: Not reported  
MTBE Tested: Site NOT Tested for MTBE Includes Unknown and Not Analyzed.  
Priority: Not reported  
Local Case #: 4352  
Beneficial: Not reported  
Staff: CTH  
GW Qualifies: Not reported  
Max MTBE Soil: Not reported  
Soil Qualifies: Not reported  
Hydr Basin #: Not reported  
Operator: Not reported  
Oversight Prgm: Local Oversight Program UST  
Oversight Prgm: LOP  
Review Date: 5/9/1997  
Stop Date: 5/13/1987  
Work Suspended N  
Responsible Party: BLANK RP  
RP Address: Not reported  
Global Id: T0600100511  
Org Name: Not reported  
Contact Person: Not reported  
MTBE Conc: 0  
Mibe Fuel: 1  
Water System Name: Not reported  
Well Name: Not reported  
Distance To LUST: 8834.184028394838007386809754  
Waste Discharge Global ID: Not reported  
Waste Disch Assigned Name: Not reported

LUST Region 2:

Region: 2  
Facility Id: 01-0558  
Entered Date: 04/20/1990  
Facility Status: Final Remediation plan Approved  
Maximum Soil Concentration: 8600  
Maximum Groundwater Impact: 100000  
County: Alameda  
Current Benzene: Not reported  
MTBE Detected in GW: 100000  
MTBE Detected in Soil: Not reported  
MTBE: 0  
MTBE Quality: Not reported

AY197  
WNW  
1/4-1/2  
2540 ft.  
Lower

DURKEE WAREHAM  
700 HEINZ ST  
BERKELEY, CA 94704

LUST S102429009  
N/A

Site 1 of 2 in cluster AY

State LUST:

Map ID  
Direction  
Distance  
Distance (ft.)  
Elevation

MAP FINDINGS

Database(s)  
EDR ID Number  
EPA ID Number

DURKEE WAREHAM (Continued)

8102429009

Cross Street: Not reported  
Qty Leaked: Not reported  
Case Number: 01-0522  
Reg Board: San Francisco Bay Region  
Chemical: Oil & Grease Waste  
Lead Agency: Local Agency  
Local Agency #: 01020  
Case Type: Other ground water affected  
Status: Signed off, remedial action completed or deemed unnecessary  
County: Alameda  
Abate Method: No Action Taken - no action has as yet been taken at the site  
Review Date: Not reported  
Workplan: Not reported  
Pollution Char: Not reported  
Remed Action: Not reported  
Close Date: 9/29/1994  
Release Date: 8/1/1985  
Cleanup Fund Id: Not reported  
Discover Date: 8/1/1985  
Enforcement Dt: Not reported  
Enf Type: Not reported  
Enter Date: 8/1/1985  
Funding: Federal Funds  
Staff Initials: UNK  
How Discovered: Tank Closure  
How Stopped: Close Tank  
Interm: No  
Leak Cause: Structure Failure  
Leak Source: Tank  
MTBE Date: Not reported  
Max MTBE GW: Not reported  
MTBE Tested: Not Required to be Tested.  
Priority: Not reported  
Local Case #: 01-0522  
Beneficial: Not reported  
Staff: CTH  
GW Qualifies: Not reported  
Max MTBE Soil: Not reported  
Soil Qualifies: Not reported  
Hydr Basin #: Not reported  
Operator: Not reported  
Oversight Prgm: Local Implementing Agency UST (includes non-LOP cases within LOP jurisdiction)  
Oversight Prgm: LIA  
Review Date: 9/7/1990  
Stop Date: 8/1/1985  
Work Suspended N  
Responsible Party: BLANK RP  
RP Address: Not reported  
Global Id: T0600100475  
Org Name: Not reported  
Contact Person: Not reported  
MTBE Conc: 0  
Mibe Fuel: 0  
Water System Name: Not reported  
Well Name: Not reported  
Distance To LUST: 7087.1000220214921185680770503

Confirm Leak: Not reported  
Prelim Assess: Not reported  
Remed Plan: Not reported  
Monitoring: Not reported

Map ID  
Direction  
Distance  
Distance (ft.)  
Elevation

MAP FINDINGS

Database(s)  
EDR ID Number  
EPA ID Number

DURKEE WAREHAM (Continued)

8102429009

Waste Discharge Global ID: Not reported  
Waste Disch Assigned Name: Not reported

LUST Region 2:

Region: 2  
Facility Id: 01-0522  
Entered Date: 08/01/1988  
Facility Status: Signed off, remedial action completed or deemed unnecessary  
Maximum Soil Concentration: 4400  
Maximum Groundwater Impact: 23000  
County: Alameda  
Current Benzene: Not reported  
MTBE Detected in GW: 23000  
MTBE Detected in Soil: Not reported  
MTBE: 0  
MTBE Quality: Not reported

AY198  
WWW  
1/4-1/2  
2540 R.  
Lower

WAREHAM PROPERTIES  
700 HEINZ AVENUE  
BERKELEY, CA 94710

Cal-Sites  
Cortese  
8102008151  
N/A

Site 2 of 2 in cluster AY

CAL-SITES:  
Facility ID: 01200019  
Status: COM - CERTIFIED OPERATION AND MAINTENANCE, ALL PLANNED ACTIVITIES IMPLEMENTED/REMEDIACTION CONTINUES  
Status Date: 02/28/1988  
Lead: DTSC  
Region: 2 - BERKELEY  
Branch: NC - NORTH COAST  
File Name: Not reported  
Status Name: CERTIFIED / OPERATION & MAINTENANCE  
Lead Agency: DEPT OF TOXIC SUBSTANCES CONTROL  
NPL: Not Listed  
SIC: 20 MANU - FOOD & KINDRED PRODUCTS  
Facility Type: RESPONSIBLE PARTY  
Type Name: RP  
Staff Member Responsible for Site: JSOTO  
Supervisor Responsible for Site: KTOTH  
Region Water Control Board: SF - SAN FRANCISCO BAY  
Access: Controlled  
Cortese: C  
Hazardous Ranking Score: Not reported  
Date Site Hazard Ranked: Not reported  
Groundwater Contamination: Not reported  
No. of Contamination Sources: 0  
Lat/Long: 0' 0' 0.00" / 0' 0' 0.00"  
Lat/Long Method: Not reported  
State Assembly District Code: 14  
State Senate District: 09

The CAL-SITES database may contain additional details for this site.  
Please contact your EDR Account Executive for more information.

CORTESE:

Reg Id: 01-0522  
Region: CORTESE  
Reg By: Leaking Underground Storage Tanks

Map ID  
Direction  
Distance  
Distance (ft.)  
Elevation

MAP FINDINGS

AX199 BAY CENTER PROJECT  
WSW 1885 85TH ST  
1/4-1/2 EMERYVILLE, CA  
2629 ft.  
Lower

Database(s) EDR ID Number  
EPA ID Number

LUST S100354725  
Cortese N/A

Site  
Ske 4 of 4 in cluster AX

State LUST:

Cross Street: Not reported  
Qty Leaked: Not reported  
Case Number: 01-0157  
Reg Board: San Francisco Bay Region  
Chemical: Diesel  
Lead Agency: Local Agency  
Local Agency: 01000  
Case Type: Other ground water affected  
Status: Pollution Assessment Report Completed  
County: Alameda  
Abate Method: Remove Free Product - remove floating product from water table  
Review Date: Not reported Confirm Leak: Not reported  
Workplan: 8/4/1986 Prelim Assess: 8/4/1986  
Pollution Char: Not reported Remed Plan: Not reported  
Remed Action: Not reported Monitoring: Not reported  
Close Date: Not reported  
Release Date: 7/30/1985  
Cleanup Fund Id: Not reported  
Discover Date: 7/30/1985  
Enforcement Dt: Not reported  
Ent Type: Not reported  
Enter Date: 1/12/1991  
Funding: Federal Funds  
Staff Initials: UNK  
How Discovered: Tank Closure  
How Stopped: Close Tank  
Interim: Yes  
Leak Cause: Structure Failure  
Leak Source: Tank  
MTBE Date: Not reported  
Max MTBE GW: Not reported  
MTBE Tested: Not Required to be Tested.  
Priority: Not reported  
Local Case #: 01-0157  
Beneficial: Not reported  
Staff: CTH  
GW Qualifies: Not reported  
Max MTBE Soil: Not reported  
Soil Qualifies: Not reported  
Hydr Basin #: Not reported  
Operator: Not reported  
Oversight Prgm: Local Oversight Program UST  
Oversight Prgm: LDP  
Review Date: 8/24/1994  
Stop Date: 7/30/1985  
Work Suspended: N  
Responsible Party: BLANK RP  
RP Address: Not reported  
Global Id: T0600100145  
Org Name: Not reported  
Contact Person: Not reported  
MTBE Conc: 0

Map ID  
Direction  
Distance  
Distance (ft.)  
Elevation

MAP FINDINGS

BAY CENTER PROJECT (Continued)

Database(s) EDR ID Number  
EPA ID Number

S100354725

MTBE Fuel: 0  
Water System Name: Not reported  
Well Name: Not reported  
Distance To LUST: 8948.52274739880423060209881  
Waste Discharge Global ID: Not reported  
Waste Disch Assigned Name: Not reported

CORTESE:

Reg Id: 01-0157  
Region: CORTESE  
Reg By: Leaking Underground Storage Tanks

200  
North  
1/4-1/2  
2637 ft.  
Higher

COBURN CONSTRUCTION  
1088 PARDEE ST  
BERKELEY, CA

LUST S102428180  
Cortese N/A

State LUST:

Cross Street: Not reported  
Qty Leaked: Not reported  
Case Number: 01-0436  
Reg Board: San Francisco Bay Region  
Chemical: Unleaded Gasoline  
Lead Agency: Local Agency  
Local Agency: 01020  
Case Type: Other ground water affected  
Status: Signed off, remedial action completed or deemed unnecessary  
County: Alameda  
Abate Method: Excavate and Dispose - remove contaminated soil and dispose in approved site  
Review Date: Not reported Confirm Leak: Not reported  
Workplan: 5/14/1987 Prelim Assess: 5/14/1987  
Pollution Char: Not reported Remed Plan: Not reported  
Remed Action: Not reported Monitoring: Not reported  
Close Date: 10/1/1992  
Release Date: 12/18/1986  
Cleanup Fund Id: Not reported  
Discover Date: 12/18/1986  
Enforcement Dt: Not reported  
Ent Type: Not reported  
Enter Date: 12/18/1986  
Funding: Federal Funds  
Staff Initials: UNK  
How Discovered: Tank Closure  
How Stopped: Close Tank  
Interim: Yes  
Leak Cause: Structure Failure  
Leak Source: Tank  
MTBE Date: Not reported  
Max MTBE GW: Not reported  
MTBE Tested: Site NOT Tested for MTBE. Includes Unknown and Not Analyzed.  
Priority: Not reported  
Local Case #: 01-0436  
Beneficial: Not reported  
Staff: CTH  
GW Qualifies: Not reported  
Max MTBE Soil: Not reported  
Soil Qualifies: Not reported

Map ID  
Direction  
Distance  
Distance (ft.)  
Elevation

MAP FINDINGS

COBURN CONSTRUCTION (Continued)

Hydr Basin #: Not reported  
Operator: Not reported  
Oversight Prgm: Local Implementing Agency UST (includes non-LOP cases within LOP jurisdiction)  
Oversight Prgm: LIA  
Review Date: 10/1/1992  
Stop Date: 12/18/1988  
Work Suspended: N  
Responsible Party: BLANK RP  
RP Address: Not reported  
Global Id: T0600100396  
Org Name: Not reported  
Contact Person: Not reported  
MTBE Conc: 0  
Mlbs Fuel: 1  
Water System Name: Not reported  
Well Name: Not reported  
Distance To LUST: 5558.8184090798585899995033835  
Waste Discharge Global ID: Not reported  
Waste Disch Assigned Name: Not reported

LUST Region 2:

Region: 2  
Facility Id: 01-0436  
Entered Date: 12/18/1988  
Facility Status: Signed off, remedial action completed or deemed unnecessary  
Maximum Soil Concentration: 1000  
Maximum Groundwater Impact: 31000  
County: Alameda  
Current Benzene: 1  
MTBE Detected in GW: 31000  
MTBE Detected in Soil: Not reported  
MTBE: 0  
MTBE Quality: Not reported

CORTESE:

Reg Id: 01-0436  
Region: CORTESE  
Reg By: Leaking Underground Storage Tanks

201  
NW  
1/2-1  
2644 ft.  
Lower

PQ CORP THE  
801 GRAYSON ST  
BERKELEY, CA 94710

Database(s) EDR ID Number  
EPA ID Number

3192428189

RCRIS-SQG 1000180425  
FINDS CAD009146663  
LUST  
Cortese  
TSCA  
CA FID UST  
HIST UST

Map ID  
Direction  
Distance  
Distance (ft.)  
Elevation

MAP FINDINGS

PQ CORP THE (Continued)

Database(s) EDR ID Number  
EPA ID Number

1000180425

RCRIS:

Owner: THE PQ CORPORATION  
(415) 555-1212  
EPA ID: CAD009146663  
Contact: ENVIRONMENTAL MANAGER  
(415) 845-1048

Classification: Small Quantity Generator  
Used Oil Recyc: No  
TSDF Activities: Not reported

Violation Status: No violations found

FINDS:

Other Pertinent Environmental Activity Identified at Site:  
Facility Registry System (FRS)  
National Emissions Trends (NET)  
National Toxics Inventory (NTI)  
Resource Conservation and Recovery Act Information system (RCRAINFO)  
Toxic Chemical Release Inventory System (TRIS)

State LUST:

Cross Street: Not reported  
City Leaked: Not reported  
Case Number: 01-1203  
Reg Board: San Francisco Bay Region  
Chemical: Diesel  
Lead Agency: Local Agency  
Local Agency: 01020  
Case Type: Soil only  
Status: Signed off, remedial action completed or deemed unnecessary  
County: Alameda  
Abate Method: No Action Taken - no action has as yet been taken at the site  
Review Date: Not reported  
Workplan: Not reported  
Pollution Char: Not reported  
Remed Action: Not reported  
Close Date: 11/8/1994  
Release Date: 11/8/1988  
Cleanup Fund Id: Not reported  
Discover Date: 11/8/1988  
Enforcement Dt: Not reported  
Ent Type: Not reported  
Enter Date: 11/8/1988  
Funding: Federal Funds  
Staff Initials: UNK  
How Discovered: Tank Closure  
How Stopped: Close Tank  
Interim: No  
Leak Cause: Structure Failure  
Leak Source: Tank  
MTBE Date: Not reported  
Max MTBE GW: Not reported  
MTBE Tested: Not Required to be Tested.  
Priority: Not reported  
Local Case #: 01-1203  
Beneficial: Not reported

Map ID  
Direction  
Distance  
Distance (ft.)  
Elevation Site

MAP FINDINGS

Database(s) EDR ID Number  
EPA ID Number

PQ CORP THE (Continued)

1000180425

Staff : CTH  
GW Qualifies : Not reported  
Max MTBE Soil : Not reported  
Soil Qualifies : Not reported  
Hydr Basin # : Not reported  
Operator : Not reported  
Oversight Prgm: Local Implementing Agency UST (includes non-LOP cases within LOP jurisdiction)  
Oversight Prgm : LIA  
Review Date : 2/10/1998  
Stop Date : 11/6/1986  
Work Suspended N  
Responsible Party: BLANK RP  
RP Address: Not reported  
Global Id: T0600101106  
Org Name: Not reported  
Contact Person: Not reported  
MTBE Conc: 0  
Mibe Fuel: 0  
Water System Name: Not reported  
Well Name: Not reported  
Distance To Lust: 6977.3145982997528339101178857  
Waste Discharge Global ID: Not reported  
Waste Disch Assigned Name: Not reported

LUST Region 2:

Region: 2  
Facility Id: 01-1203  
Entered Date: 11/06/1986  
Facility Status: Signed off, remedial action completed or deemed unnecessary  
Maximum Soil Concentration: 3300  
Maximum Groundwater Impact: 0  
County: Alameda  
Current Benzene: Not reported  
MTBE Detected in GW: No  
MTBE Detected in Soil: Not reported  
MTBE: 0  
MTBE Qualify: Not reported

CORTESE:

Reg Id: 01-1203  
Region: CORTESE  
Reg By: Leaking Underground Storage Tanks

FID:

Facility ID: 01001320 Regulate ID: 00067591  
Reg By: Active Underground Storage Tank Location  
Cortese Code: Not reported SIC Code: Not reported  
Status: Active Facility Tel: (415) 845-1046  
Mail To: Not reported  
801 GRAYSON ST  
BERKELEY, CA 94710  
Contact: Not reported Contact Tel: Not reported  
DUNs No: Not reported NPDES No: Not reported  
Creation: 10/22/93 Modified: 00/00/00  
EPA ID: Not reported  
Comments: Not reported

UST HIST:

Map ID  
Direction  
Distance  
Distance (ft.)  
Elevation Site

MAP FINDINGS

Database(s) EDR ID Number  
EPA ID Number

PQ CORP THE (Continued)

1000180425

Facility ID: 67591  
Tank Num: 1 Container Num: 19A  
Tank Capacity: 28600 Year Installed: Not reported  
Tank Used for: PRODUCT  
Type of Fuel: Not Reported Tank Construction: X centimeters  
Leak Detection: Stock Inventor  
Contact Name: ED KOSHETAR Telephone: (415) 845-1048  
Total Tanks: 3 Region: STATE  
Facility Type: 2 Other Type: CHEMICAL PLANT  
  
Facility ID: 67591  
Tank Num: 2 Container Num: 19B  
Tank Capacity: 10000 Year Installed: Not reported  
Tank Used for: PRODUCT  
Type of Fuel: Not Reported Tank Construction: Not reported  
Leak Detection: Stock Inventor  
Contact Name: ED KOSHETAR Telephone: (415) 845-1048  
Total Tanks: 3 Region: STATE  
Facility Type: 2 Other Type: CHEMICAL PLANT  
  
Facility ID: 67581  
Tank Num: 3 Container Num: GASOLINE  
Tank Capacity: 500 Year Installed: Not reported  
Tank Used for: PRODUCT  
Type of Fuel: REGULAR Tank Construction: Not reported  
Leak Detection: Stock Inventor  
Contact Name: ED KOSHETAR Telephone: (415) 845-1048  
Total Tanks: 3 Region: STATE  
Facility Type: 2 Other Type: CHEMICAL PLANT

202  
South  
1/2-1  
2565 R.  
Lower

OWENS TRUCKING AND CONCRETE SA  
5812 HOLLIS ST  
EMERYVILLE, CA 94608

HAZNET 5101824445  
LUST N/A  
Cortese  
CA FID UST

LUST Alameda County:

Region : ALAMEDA  
Facility ID : R00000201

HAZNET:

Gepaid: CAL000057152  
Tepaid: CAD053044053  
Gen County: 1  
Tad County: 1  
Tons: .0333  
Category: Liquids with halogenated organic compounds > 1000 mg/l  
Disposal Method: Transfer Station  
Contact: Not reported  
Telephone: (000) 000-0000  
Mailing Address: 5812 HOLLIS ST  
EMERYVILLE, CA 94608 - 2018  
County 1

CORTESE:

Reg Id: 01-1206  
Region: CORTESE  
Reg By: Leaking Underground Storage Tanks



Map ID  
Direction  
Distance  
Distance (ft.)  
Elevation

MAP FINDINGS

203  
SSE  
1/2-1  
2815 ft.  
Higher

GATEWAY LIQUORS  
5844 SAN PABLO  
OAKLAND, CA 94608

Database(s) EDR ID Number  
EPA ID Number

HAZNET S102430644  
LUST N/A  
Cortese

State LUST:

Cross Street: Not reported  
Qty Leaked: Not reported  
Case Number: 01-2035  
Reg Board: San Francisco Bay Region  
Chemical: Kerosene  
Lead Agency: Local Agency  
Local Agency: 01000  
Case Type: Soil only  
Status: Preliminary site assessment underway  
County: Alameda  
Review Date: Not reported  
Workplan: 1/2/1965  
Pollution Char: Not reported  
Remed Action: Not reported  
Close Date: Not reported  
Release Date: 12/15/1994  
Cleanup Fund Id: Not reported  
Discover Date: 6/29/1994  
Enforcement Dt: Not reported  
Ent Type: Not reported  
Enter Date: 3/22/1995  
Funding: Federal Funds  
Staff Initials: UNK  
How Discovered: Other Means  
How Stopped: Other Means  
Interim: Not reported  
Leak Cause: Unknown  
Leak Source: Unknown  
MTBE Date: Not reported  
Max MTBE GW: Not reported  
MTBE Tested: Not Required to be Tested.  
Priority: Not reported  
Local Case #: 4897  
Beneficial: Not reported  
Staff: CTH  
GW Qualifies: Not reported  
Max MTBE Soil: Not reported  
Soil Qualifies: Not reported  
Hydr Basin #: Not reported  
Operator: Not reported  
Oversight Prgm: Local Oversight Program UST  
Oversight Prgm: LDP  
Review Date: 6/18/1998  
Stop Date: 6/29/1994  
Work Suspended N  
Responsible Party: BLANK RP  
RP Address: Not reported  
Global Id: T0600101880  
Org Name: Not reported  
Contact Person: Not reported  
MTBE Conc: 0  
Mtbe Fuel: 0

Confirm Leak: Not reported  
Prelim Assess: 1/2/1965  
Remed Plan: Not reported  
Monitoring: Not reported

Map ID  
Direction  
Distance  
Distance (ft.)  
Elevation

MAP FINDINGS

GATEWAY LIQUORS (Continued)

Water System Name: Not reported  
Well Name: Not reported  
Distance To LUST: 7609.8000908037017384205252255  
Waste Discharge Global ID: Not reported  
Waste Disch Assigned Name: Not reported

LUST Region 2:

Region: 2  
Facility Id: 01-2035  
Entered Date: 03/22/1995  
Facility Status: Preliminary site assessment underway  
Maximum Soil Concentration: 24  
Maximum Groundwater Impact: 0  
County: Alameda  
Current Benzene: Not reported  
MTBE Detected In GW: No  
MTBE Detected In Soil: Not reported  
MTBE: 0  
MTBE Quality: Not reported

HAZNET:

Gepaid: CAC000739848  
Tepaid: CAD980887418  
Gen County: 1  
Tsd County: 1  
Tons: 2.9190  
Category: Waste oil and mixed oil  
Disposal Method: Recycler  
Contact: GATEWAY LIQUORS INC  
Telephone: (000) 000-0000  
Mailing Address: 5944 SAN PABLO  
OAKLAND, CA 94608

County: 1

Gepaid: CAC000739848  
Tepaid: CAD009488392  
Gen County: 1  
Tsd County: 7  
Tons: .4250  
Category: Other empty containers 30 gallons or more  
Disposal Method: Recycler  
Contact: GATEWAY LIQUORS INC  
Telephone: (000) 000-0000  
Mailing Address: 5944 SAN PABLO  
OAKLAND, CA 94608  
County: 1

CORTESE:

Reg Id: 01-2035  
Region: CORTESE  
Reg By: Leaking Underground Storage Tanks

294  
NNW  
1/2-1  
2864 ft.  
Higher

BERKELEY HUMANE SOCIETY  
2700 8TH ST  
BERKELEY, CA 94702

Database(s) EDR ID Number  
EPA ID Number

S102430644

LUST S101293441  
Cortese N/A

State LUST:  
Cross Street: Not reported  
Qty Leaked: Not reported

Map ID  
Direction  
Distance  
Distance (ft.)  
Elevation

MAP FINDINGS

Database(s) EDR ID Number  
EPA ID Number

BERKELEY HUMANE SOCIETY (Continued)

8101293441

Case Number: 01-0194  
Reg Board: San Francisco Bay Region  
Chemical: Xylene  
Lead Agency: Local Agency  
Local Agency: 01020  
Case Type: Undefined  
Status: Signed off, remedial action completed or deemed unnecessary  
County: Alameda  
Abate Method: No Action Taken - no action has as yet been taken at the site  
Review Date: 6/6/1991 Confirm Leak: 6/6/1991  
Workplan: Not reported Prelim Assess: Not reported  
Pollution Char: Not reported Remed Plan: Not reported  
Remed Action: Not reported Monitoring: Not reported  
Close Date: 7/25/1994  
Release Date: 1/31/1991  
Cleanup Fund Id: Not reported  
Discover Date: 1/31/1991  
Enforcement Dt: Not reported  
Ent Type: Not reported  
Enter Date: 6/6/1991  
Funding: Federal Funds  
Staff Initials: UNK  
How Discovered: Tank Closure  
How Stopped: Close Tank  
Interim: No  
Leak Cause: Structure Failure  
Leak Source: Tank  
MTBE Date: Not reported  
Max MTBE GW: Not reported  
MTBE Tested: Not Required to be Tested.  
Priority: Not reported  
Local Case #: 01-0194  
Beneficial: Not reported  
Staff: CTH  
GW Qualifies: Not reported  
Max MTBE Soil: Not reported  
Soil Qualifies: Not reported  
Hydr Basin #: Not reported  
Operator: Not reported  
Oversight Prgm: Local Implementing Agency UST (includes non-LOP cases within LOP jurisdiction)  
Oversight Prgm: LIA  
Review Date: 1/11/1996  
Stop Date: 1/31/1991  
Work Suspended: N  
Responsible Party: BLANK RP  
RP Address: Not reported  
Global Id: T0600100181  
Org Name: Not reported  
Contact Person: Not reported  
MTBE Conc: 0  
Mtb Fuel: 0  
Water System Name: Not reported  
Well Name: Not reported  
Distance To LUST: 5658.7382819590673192264894111  
Waste Discharge Global ID: Not reported  
Waste Disch Assigned Name: Not reported

Map ID  
Direction  
Distance  
Distance (ft.)  
Elevation

MAP FINDINGS

Database(s) EDR ID Number  
EPA ID Number

BERKELEY HUMANE SOCIETY (Continued)

8101293441

LUST Region 2:  
Region: 2  
Facility Id: 01-0194  
Entered Date: 06/06/1991  
Facility Status: Signed off, remedial action completed or deemed unnecessary  
Maximum Soil Concentration: 0  
Maximum Groundwater Impact: 0  
County: Alameda  
Current Benzene: Not reported  
MTBE Detected in GW: No  
MTBE Detected in Soil: Not reported  
MTBE: 0  
MTBE Quality: Not reported

CORTESE:  
Reg Id: 01-0194  
Region: CORTESE  
Reg By: Leaking Underground Storage Tanks

205  
East  
1/2-1  
2955 ft.  
Higher

MOORE PROPERTY  
3155 SACRAMENTO ST  
BERKELEY, CA

LUST 3100220240  
Cortese N/A

State LUST:  
Cross Street: Not reported  
Qty Leaked: Not reported  
Case Number: 01-1016  
Reg Board: San Francisco Bay Region  
Chemical: Gasoline  
Lead Agency: Local Agency  
Local Agency: 01020  
Case Type: Soil only  
Status: Signed off, remedial action completed or deemed unnecessary  
County: Alameda  
Abate Method: No Action Taken - no action has as yet been taken at the site  
Review Date: Not reported Confirm Leak: Not reported  
Workplan: Not reported Prelim Assess: Not reported  
Pollution Char: Not reported Remed Plan: Not reported  
Remed Action: Not reported Monitoring: Not reported  
Close Date: 7/25/1994  
Release Date: 5/8/1987  
Cleanup Fund Id: Not reported  
Discover Date: 5/8/1987  
Enforcement Dt: Not reported  
Ent Type: Not reported  
Enter Date: 5/8/1984  
Funding: Federal Funds  
Staff Initials: UNK  
How Discovered: Tank Closure  
How Stopped: Close Tank  
Interim: No  
Leak Cause: Structure Failure  
Leak Source: Tank  
MTBE Date: Not reported  
Max MTBE GW: Not reported  
MTBE Tested: Site NOT Tested for MTBE. Includes Unknown and Not Analyzed.  
Priority: Not reported

Map ID  
Direction  
Distance  
Distance (ft.)  
Elevation Site

MAP FINDINGS

Database(s)  
EPA ID Number

MOORE PROPERTY (Continued)

8100228240

Local Case #: 01-1018  
Beneficial: Not reported  
Staff: CTH  
GW Qualifies: Not reported  
Max MTBE Soil: Not reported  
Soil Qualifies: Not reported  
Hydr Basin #: Not reported  
Operator: Not reported  
Oversight Prgm: Local Implementing Agency UST (includes non-LOP cases within LOP jurisdiction)  
Oversight Prgm: LIA  
Review Date: 10/3/1997  
Stop Date: 5/8/1987  
Work Suspended: N  
Responsible Party: BLANK RP  
RP Address: Not reported  
Global Id: T0600100938  
Org Name: Not reported  
Contact Person: Not reported  
MTBE Conc: 0  
Mibe Fuel: 1  
Water System Name: Not reported  
Well Name: Not reported  
Distance To LUST: 4467.2894499762732111995557157  
Waste Discharge Global ID: Not reported  
Waste Disch Assigned Name: Not reported

LUST Region 2:

Region: 2  
Facility Id: 01-1018  
Entered Date: 05/08/1984  
Facility Status: Signed off, remedial action completed or deemed unnecessary  
Maximum Soil Concentration: 2  
Maximum Groundwater Impact: 0  
County: Alameda  
Current Benzene: Not reported  
MTBE Detected In GW: No  
MTBE Detected In Soil: Not reported  
MTBE: 0  
MTBE Quality: Not reported

CORTESE:

Reg Id: 01-1018  
Region: CORTESE  
Reg By: Leaking Underground Storage Tanks

AZ206  
East  
1/2-1  
2970 ft.  
Higher

LIFELONG MEDICAL CARE  
3250 SACRAMENTO STREET  
BERKELEY, CA 94702

Cal-Sites 8102426827  
N/A

Site 1 of 2 in cluster AZ

CAL-SITES:

Facility ID: 01800001  
Status: NA  
Status Date: 10/10/1997  
Lead: DTSC  
Region: 2 - BERKELEY  
Branch: CM - CALMORTGAGE  
File Name: Not reported

Map ID  
Direction  
Distance  
Distance (ft.)  
Elevation Site

MAP FINDINGS

Database(s)  
EPA ID Number

LIFELONG MEDICAL CARE (Continued)

8102426827

Status Name: NO ACTION - FOR CALMORTGAGE ONLY  
Lead Agency: DEPT OF TOXIC SUBSTANCES CONTROL Not reported  
NPL: Not reported  
SIC: 80 HEALTH SERVICES  
Facility Type: CALMORTGAGE ONLY  
Type Name: CMORT  
Staff Member Responsible for Site: SKARINEN  
Supervisor Responsible for Site: SCOLER  
Region Water Control Board: SF - SAN FRANCISCO BAY  
Access: Not reported  
Corfese: Not reported  
Hazardous Ranking Score: Not reported  
Date Site Hazard Ranked: Not reported  
Groundwater Contamination: Not reported  
No. of Contamination Sources: 0  
Lat/Long: 0' 0' 0.00" / 0' 0' 0.00"  
Lat/Long Method: Not reported  
State Assembly District Code: Not reported  
State Senate District: Not reported

The CAL-SITES database may contain additional details for this site.  
Please contact your EDR Account Executive for more information.

AZ207  
East  
1/2-1  
2970 ft.  
Higher

CHEVRON  
3250 SACRAMENTO ST  
BERKELEY, CA 94705

Cortese 8109030489  
N/A

Site 2 of 2 in cluster AZ

CORTESE:

Reg Id: 01-0360  
Region: CORTESE  
Reg By: Leaking Underground Storage Tanks

208  
SSW  
1/2-1  
2976 ft.  
Lower

1X MARKET PLACE C/O THE MARTIN CO  
5800 SHELLMOUND ST  
EMERYVILLE, CA 94660

HAZNET 8101306386  
LUST  
Cortese N/A

State LUST:

Cross Street: Not reported  
City Leaked: Not reported  
Case Number: 01-1047  
Reg Board: San Francisco Bay Region  
Chemical: Gasoline  
Lead Agency: Local Agency  
Local Agency: 01000  
Case Type: Undefined  
Status: Leak being confirmed  
County: Alameda  
Abate Method: No Action Taken - no action has as yet been taken at the site  
Review Date: 5/5/2000  
Workplan: Not reported  
Pollution Char: Not reported  
Remed Action: Not reported  
Close Date: Not reported  
Release Date: 5/21/1988  
Confirm Leak: 5/5/2000  
Prelim Assess: Not reported  
Remed Plan: Not reported  
Monitoring: Not reported

Map ID  
Direction  
Distance  
Distance (ft.)  
Elevation Site

MAP FINDINGS

Database(s) EDR ID Number  
EPA ID Number

1X MARKET PLACE C/O THE MARTIN CO (Continued)

8101306386

Cleanup Fund Id : Not reported  
Discover Date : 5/21/1988  
Enforcement Dt : Not reported  
Ent Type : Not reported  
Enter Date : 5/21/1988  
Funding : Federal Funds  
Staff Initials : UNK  
How Discovered : Tank Closure  
How Stopped : Close Tank  
Interim : No  
Leak Cause : Structure Failure  
Leak Source : Tank  
MTBE Date : Not reported  
Max MTBE GW : Not reported  
MTBE Tested : Site NOT Tested for MTBE. Includes Unknown and Not Analyzed.  
Priority : Not reported  
Local Case # : 01-1047  
Beneficial : Not reported  
Staff : CTH  
GW Qualifies : Not reported  
Max MTBE Soil : Not reported  
Soil Qualifies : Not reported  
Hydr Basin # : Not reported  
Operator : Not reported  
Oversight Prgm : Local Oversight Program UST  
Oversight Prgm : LOP  
Review Date : 5/11/2001  
Stop Date : 5/21/1988  
Work Suspended N  
Responsible Party: BLANK RP  
RP Address : Not reported  
Global Id : T0600100966  
Org Name : Not reported  
Contact Person : Not reported  
MTBE Conc : 0  
Mtb Fuel : 1  
Water System Name : Not reported  
Well Name : Not reported  
Distance To LUST : 10259 777865690833198503257247  
Waste Discharge Global ID : Not reported  
Waste Disch Assigned Name : Not reported

HAZNET:

Gapaid: CAD982319329  
Tepaid: CAT060010101  
Gen County: 1  
Tsd County: San Diego  
Tons: 2250  
Category: Contaminated soil from site clean-ups  
Disposal Method: Transfer Station  
Contact: Not reported  
Telephone: (600) 000-0000  
Mailing Address: 6425 CHRISTIE AVE SUITE 408  
EMERYVILLE, CA 94608  
County: 1

CORTESE:

Reg Id: 01-1047

Map ID  
Direction  
Distance  
Distance (ft.)  
Elevation Site

MAP FINDINGS

Database(s) EDR ID Number  
EPA ID Number

1X MARKET PLACE C/O THE MARTIN CO (Continued)

8101306386

Region: CORTESE  
Reg By: Leaking Underground Storage Tanks

BA209 STUDIO COMPLEX  
North 1025 CARLETON ST  
1/2-1 BERKELEY, CA 94710  
2888 ft.  
Higher

LUST 8102438167  
Cortese N/A

Site 1 of 2 in cluster BA

State LUST:

Cross Street: Not reported  
City Leaked: Not reported  
Case Number: 01-1432  
Reg Board: San Francisco Bay Region  
Chemical: Paint Thinner  
Lead Agency: Local Agency  
Local Agency #: 01020  
Case Type: Soil only  
Status: Signed off, remedial action completed or deemed unnecessary  
County: Alameda  
Abate Method: No Action Taken - no action has as yet been taken at the site  
Review Date: 2/8/1989  
Workplan: Not reported  
Pollution Char: Not reported  
Remed Action: Not reported  
Close Date: 5/3/1994  
Release Date: 2/8/1989  
Cleanup Fund Id : Not reported  
Discover Date : 11/10/1988  
Enforcement Dt : Not reported  
Ent Type : Not reported  
Enter Date : 4/13/1989  
Funding : Federal Funds  
Staff Initials : UNK  
How Discovered : Tank Closure  
How Stopped : Close Tank  
Interim : No  
Leak Cause : Structure Failure  
Leak Source : Tank  
MTBE Date : Not reported  
Max MTBE GW : Not reported  
MTBE Tested : Not Required to be Tested.  
Priority : Not reported  
Local Case # : 01-1432  
Beneficial : Not reported  
Staff : CTH  
GW Qualifies : Not reported  
Max MTBE Soil : Not reported  
Soil Qualifies : Not reported  
Hydr Basin # : Not reported  
Operator : Not reported  
Oversight Prgm : Local Implementing Agency UST (includes non-LOP cases within LOP jurisdiction)  
Oversight Prgm : LIA  
Review Date : 5/3/1994  
Stop Date : 11/10/1988  
Work Suspended N  
Responsible Party: BLANK RP  
RP Address : Not reported

Map ID  
Direction  
Distance  
Distance (ft.)  
Elevation

MAP FINDINGS

Database(s)

EDR ID Number  
EPA ID Number

STUDIO COMPLEX (Continued)

5102438167

Global Id: T0600101322  
Org Name: Not reported  
Contact Person: Not reported  
MTBE Conc: 0  
Mibe Fuel: 0  
Water System Name: Not reported  
Well Name: Not reported  
Distance To LUST: 5268.3595982573981158224047932  
Waste Discharge Global ID: Not reported  
Waste Disch Assigned Name: Not reported

LUST Region 2:

Region: 2  
Facility Id: 01-1432  
Entered Date: 04/13/1989  
Facility Status: Signed off, remedial action completed or deemed unnecessary  
Maximum Soil Concentration: 71  
Maximum Groundwater Impact: 0  
County: Alameda  
Current Benzene: Not reported  
MTBE Detected in GW: No  
MTBE Detected in Soil: Not reported  
MTBE: 0  
MTBE Quality: Not reported

CORTESE:

Reg Id: 01-1432  
Region: CORTESE  
Reg By: Leaking Underground Storage Tanks

BA210 OLIVER COMPANY  
North 1035 CARLETON ST  
1/2-1 BERKELEY, CA 94710  
2899 ft.  
Higher

LUST 5101293396  
Cortese N/A

Site 2 of 2 in cluster BA

State LUST:

Cross Street: Not reported  
Qty Leaked: Not reported  
Case Number: 01-1092  
Reg Board: San Francisco Bay Region  
Chemical: Gasoline  
Lead Agency: Local Agency  
Local Agency: 01020  
Case Type: Soil only  
Status: Signed off, remedial action completed or deemed unnecessary  
County: Alameda  
Abate Method: Excavate and Treat - remove contaminated soil and treat (includes spreading or land farming)

Review Date: Not reported  
Workplan: 5/16/1987  
Pollution Char: Not reported  
Remed Action: Not reported  
Close Date: 8/24/1994  
Release Date: 4/22/1987  
Cleanup Fund Id: Not reported  
Discover Date: 4/22/1987  
Enforcement Dt: Not reported  
Ent Type: Not reported  
Enter Date: 4/22/1987

Confirm Leak: Not reported  
Prelim Assess: 5/16/1987  
Remed Plan: Not reported  
Monitoring: Not reported

Map ID  
Direction  
Distance  
Distance (ft.)  
Elevation

MAP FINDINGS

Database(s)

EDR ID Number  
EPA ID Number

OLIVER COMPANY (Continued)

5101293396

Funding: Federal Funds  
Staff Initials: UNK  
How Discovered: Tank Closure  
How Stopped: Close Tank  
Interim: Yes  
Leak Cause: Structure Failure  
Leak Source: Tank  
MTBE Date: Not reported  
Max MTBE GW: Not reported  
MTBE Tested: Site NOT Tested for MTBE. Includes Unknown and Not Analyzed.  
Priority: Not reported  
Local Case #: 01-1092  
Beneficial: Not reported  
Staff: CTH  
GW Qualifies: Not reported  
Max MTBE Soil: Not reported  
Soil Qualifies: Not reported  
Hydr Basin #: Not reported  
Operator: Not reported  
Oversight Prgm: Local Implementing Agency UST (includes non-LOP cases within LOP jurisdiction)

Overnight Prgm: LIA  
Review Date: 8/23/1984  
Stop Date: 4/22/1987  
Work Suspended: N

Responsible Party: BLANK RP  
RP Address: Not reported  
Global Id: T0600101008  
Org Name: Not reported  
Contact Person: Not reported  
MTBE Conc: 0  
Mibe Fuel: 1

Water System Name: Not reported  
Well Name: Not reported  
Distance To LUST: 5238.346940888786720238680678  
Waste Discharge Global ID: Not reported  
Waste Disch Assigned Name: Not reported

LUST Region 2:

Region: 2  
Facility Id: 01-1092  
Entered Date: 04/22/1987  
Facility Status: Signed off, remedial action completed or deemed unnecessary  
Maximum Soil Concentration: 170  
Maximum Groundwater Impact: 0  
County: Alameda  
Current Benzene: Not reported  
MTBE Detected in GW: No  
MTBE Detected in Soil: Not reported  
MTBE: 0  
MTBE Quality: Not reported

CORTESE:

Reg Id: 01-1092  
Region: CORTESE  
Reg By: Leaking Underground Storage Tanks

Map ID  
Direction  
Distance  
Distance (ft.)  
Elevation

MAP FINDINGS

Database(s) EDR ID Number  
EPA ID Number

BB211 CARLETON BUSINESS CENTER  
NNW 2703 7TH AVE  
1/2-1 BERKELEY, CA  
3003 ft.  
Lower

LUST 3102426347  
Corteze N/A

Site 1 of 4 in cluster BB

State LUST:

Cross Street: Not reported  
City Leaked: Not reported  
Case Number: 01-0281  
Reg Board: San Francisco Bay Region  
Chemical: Gasoline  
Lead Agency: Local Agency  
Local Agency: 01020  
Case Type: Other ground water affected  
Status: Signed off, remedial action completed or deemed unnecessary  
County: Alameda  
Abate Method: No Action Taken - no action has as yet been taken at the site  
Review Date: 11/20/1991 Confirm Leak: 11/20/1991  
Workplan: 8/13/1991 Prelim Assess: 8/13/1991  
Pollution Char: Not reported Remed Plan: Not reported  
Remed Action: Not reported Monitoring: Not reported  
Close Date: 3/6/1992  
Release Date: 9/20/1991  
Cleanup Fund Id: Not reported  
Discover Date: 9/20/1991  
Enforcement D1: Not reported  
Ent Type: Not reported  
Enter Date: 11/20/1991  
Funding: Federal Funds  
Staff Initials: UNK  
How Discovered: Tank Closure  
How Stopped: Close Tank  
Interim: No  
Leak Cause: Structure Failure  
Leak Source: Tank  
MTBE Date: Not reported  
Max MTBE GW: Not reported  
MTBE Tested: Site NOT Tested for MTBE. Includes Unknown and Not Analyzed.  
Priority: Not reported  
Local Case #: 01-0281  
Beneficial: Not reported  
Staff: CTH  
GW Qualifies: Not reported  
Max MTBE Soil: Not reported  
Soil Qualifies: Not reported  
Hydr Basin #: Not reported  
Operator: Not reported  
Oversight Prgm: Local Implementing Agency UST (includes non-LOP cases within LOP jurisdiction)  
Oversight Prgm: LIA  
Review Date: 11/20/1991  
Stop Date: 9/20/1991  
Work Suspended: N  
Responsible Party: BLANK RP  
RP Address: Not reported  
Global Id: T0600100261  
Org Name: Not reported  
Contact Person: Not reported

Map ID  
Direction  
Distance  
Distance (ft.)  
Elevation

MAP FINDINGS

Database(s) EDR ID Number  
EPA ID Number

CARLETON BUSINESS CENTER (Continued)

3102426347

MTBE Conc: 0  
Mtbw Fuel: 1  
Water System Name: Not reported  
Well Name: Not reported  
Distance To LUST: 7435.2482228911270369562838848  
Waste Discharge Global ID: Not reported  
Waste Dsch Assigned Name: Not reported

LUST Region 2:

Region: 2  
Facility Id: 01-0281  
Entered Date: 11/20/1991  
Facility Status: Signed off, remedial action completed or deemed unnecessary  
Maximum Soil Concentration: 497  
Maximum Groundwater Impact: 999999  
County: Alameda  
Current Benzene: Not reported  
MTBE Detected in GW: 999999  
MTBE Detected in Soil: Not reported  
MTBE: 0  
MTBE Quality: Not reported

CORTESE:

Reg Id: 01-0281  
Region: CORTESE  
Reg By: Leaking Underground Storage Tanks

BB212 COLGATE PALMOLIVE CO  
NNW 2700 7TH ST  
1/2-1 BERKELEY, CA 94710  
3020 ft.  
Lower

Cal-Shea 1000233074  
RCRIS-SQG CAD009173733  
FINES  
HAZNET  
LUST  
TSCA  
CA SJLC  
CA FID UST  
HIST UST

Site 2 of 4 in cluster BB

RCRIS:

Owner: COLGATE-PALMOLIVE COMPANY  
(212) 751-1200  
EPA ID: CAD009173733  
Contact: ENVIRONMENTAL MANAGER  
(415) 845-1500

Classification: Small Quantity Generator  
Used Oil Recyc: No  
TSDF Activities: Not reported

Violation Status: Violations exist

Regulation Violated: Not reported  
Area of Violation: GENERATOR-GENERAL REQUIREMENTS  
Date Violation Determined: 12/27/1984  
Actual Date Achieved Compliance: 03/25/1985

Regulation Violated: Not reported  
Area of Violation: GENERATOR-GENERAL REQUIREMENTS  
Date Violation Determined: 01/18/1984  
Actual Date Achieved Compliance: 03/25/1985

Map ID  
Direction  
Distance  
Distance (ft.)  
Elevation

MAP FINDINGS

Database(s)  
EDR ID Number  
EPA ID Number

COLGATE PALMOLIVE CO (Continued)

1000233074

There are 2 violation record(s) reported at this site:

Evaluation	Area of Violation	Date of Compliance
Compliance Evaluation Inspection	GENERATOR-GENERAL REQUIREMENTS	19850325
Compliance Evaluation Inspection	GENERATOR-GENERAL REQUIREMENTS	19850325

FINDS:

Other Pertinent Environmental Activity Identified at Site:

Facility Registry System (FRS)  
National Compliance Database (NCDB)  
Resource Conservation and Recovery Act Information system (RCRAINFO)

State LUST:

Cross Street: Not reported  
Qty Leaked: Not reported  
Case Number: 01-0280  
Reg Board: San Francisco Bay Region  
Chemical: Gasoline  
Lead Agency: Local Agency  
Local Agency: 01020  
Case Type: Soil only  
Status: Signed off, remedial action completed or deemed unnecessary  
County: Alameda  
Abate Method: No Action Taken - no action has as yet been taken at the site  
Review Date: 6/8/1989  
Workplan: Not reported  
Pollution Char: Not reported  
Remed Action: Not reported  
Close Date: 3/5/1992  
Release Date: 4/27/1989  
Cleanup Fund Id: Not reported  
Discover Date: 4/27/1989  
Enforcement Dt: Not reported  
Ent Type: Not reported  
Enter Date: 6/5/1989  
Funding: Federal Funds  
Staff Initials: UNK  
How Discovered: Tank Closure  
How Stopped: Close Tank  
Interim: No  
Leak Cause: Structure Failure  
Leak Source: Tank  
MTBE Date: Not reported  
Max MTBE GW: Not reported  
MTBE Tested: Site NOT Tested for MTBE. Includes Unknown and Not Analyzed.  
Priority: Not reported  
Local Case #: 01-0280  
Beneficial: Not reported  
Staff: CTH  
GW Qualifies: Not reported  
Max MTBE Soil: Not reported  
Soil Qualifies: Not reported  
Hydr Basin #: Not reported  
Operator: Not reported  
Oversight Prgm: Local Implementing Agency UST (includes non-LOP cases within LOP jurisdiction)

Map ID  
Direction  
Distance  
Distance (ft.)  
Elevation

MAP FINDINGS

Database(s)  
EDR ID Number  
EPA ID Number

COLGATE PALMOLIVE CO (Continued)

1000233074

Oversight Prgm: LIA  
Review Date: 11/20/1991  
Stop Date: 4/27/1989  
Work Suspended #:   
Responsible Party: BLANK RP  
RP Address: Not reported  
Global Id: T0600100280  
Org Name: Not reported  
Contact Person: Not reported  
MTBE Conc: 0  
MTBE Fuel: 1  
Water System Name: Not reported  
Well Name: Not reported  
Distance To Lust: 6345.07521016683326872680989387  
Waste Discharge Global ID: Not reported  
Waste Disch Assigned Name: Not reported

LUST Region 2:

Region: 2  
Facility Id: 01-0280  
Entered Date: 06/08/1989  
Facility Status: Signed off, remedial action completed or deemed unnecessary  
Maximum Soil Concentration: 497  
Maximum Groundwater Impact: 0  
County: Alameda  
Current Benzene: Not reported  
MTBE Detected in GW: No  
MTBE Detected in Soil: Not reported  
MTBE: 0  
MTBE Quality: Not reported

CAL-SITES:

Facility ID: 01280047  
Status: CERT - CERTIFIED AS HAVING BEEN REMEDIED SATISFACTORILY UNDER DTSC OVERSIGHT  
Status Date: 01/01/1985  
Lead: Not reported  
Region: 2 - BERKELEY  
Branch: NC - NORTH COAST  
File Name: Not reported  
Status Name: CERTIFIED  
Lead Agency: N/A  
NPL: Not reported  
SIC: 28 MANU - CHEMICALS & ALLIED PRODUCTS  
Facility Type: N/A  
Type Name: Not reported  
Staff Member Responsible for Site: Not reported  
Supervisor Responsible for Site: Not reported  
Region Water Control Board: Not reported  
Access: Not reported  
Corlase: Not reported  
Hazardous Ranking Score: Not reported  
Date Site Hazard Ranked: Not reported  
Groundwater Contamination: Not reported  
No. of Contamination Sources: 0  
Lat/Long: 0' 0' 0.00" / 0' 0' 0.00"  
Lat/Long Method: Not reported  
State Assembly District Code: 14

Map ID  
 Direction  
 Distance  
 Distance (ft.)  
 Elevation Site

MAP FINDINGS

Database(s) EDR ID Number  
 EPA ID Number

COLGATE PALMOLIVE CO (Continued)

1000233074

State Senate District: 09

The CAL-SITES database may contain additional details for this site.  
 Please contact your EDR Account Executive for more information.

HAZNET:

Gepaid: CAD981168883  
 Tepad: NVT330010000  
 Gen County: 1  
 Tsd County: 99  
 Tons: .8818  
 Category: Polychlorinated biphenyls and material containing PCB's  
 Disposal Method: Not reported  
 Contact: BERKELEY DEV ASSOCIATES  
 Telephone: (510) 845-1500  
 Mailing Address: 2700 7TH ST  
 BERKELEY, CA 94710  
 County: 1

Gepaid: CAD981168883  
 Tepad: CAD981382732  
 Gen County: 1  
 Tsd County: 1  
 Tons: 1.8856  
 Category: Asbestos-containing waste  
 Disposal Method: Disposal, Land Fill  
 Contact: BERKELEY DEV ASSOCIATES  
 Telephone: (510) 845-1500  
 Mailing Address: 2700 7TH ST  
 BERKELEY, CA 94710  
 County: 1

Gepaid: CAD981168883  
 Tepad: NVT330010000  
 Gen County: 1  
 Tsd County: 99  
 Tons: .3857  
 Category: Polychlorinated biphenyls and material containing PCB's  
 Disposal Method: Not reported  
 Contact: BERKELEY DEV ASSOCIATES  
 Telephone: (510) 845-1500  
 Mailing Address: 2700 7TH ST  
 BERKELEY, CA 94710  
 County: 1

Gepaid: CAD981168883  
 Tepad: NVT330010000  
 Gen County: 1  
 Tsd County: 99  
 Tons: .4408  
 Category: Polychlorinated biphenyls and material containing PCB's  
 Disposal Method: Disposal, Land Fill  
 Contact: BERKELEY DEV ASSOCIATES  
 Telephone: (510) 845-1500  
 Mailing Address: 2700 7TH ST  
 BERKELEY, CA 94710  
 County: 1

SLIC Region 2:

Facility ID: 01S0107

Map ID  
 Direction  
 Distance  
 Distance (ft.)  
 Elevation Site

MAP FINDINGS

Database(s) EDR ID Number  
 EPA ID Number

COLGATE PALMOLIVE CO (Continued)

1000233074

Region: 2  
 Facility Status: Closed - No Further Action  
 Staff: RDB  
 Last Site Update: 10/10/19  
 NPL Status: Not an NPL site  
 Case List: SLIC  
 Date Closed: Not reported  
 Abate Method: Not reported  
 Case Type: TK  
 Contamination: Not reported  
 Lead: RWQCB  
 Contamination Level:  
 Number of Municipal Wells Contaminated by Site: 0  
 Number of Private Wells Contaminated by Site: 0  
 Soil Removal Action Taken/Needed: 0  
 Soil Removal or Contaminant Action Started:  
 Soil Removal or Contaminant Action Completed: 0  
 On-Site Groundwater Extraction or Containment is Needed: 0  
 On-Site Groundwater Extraction or Containment Started:  
 Off-Site Groundwater Extraction or Containment is Needed:  
 Off-Site Groundwater Extraction or Containment Started:  
 Length of Contamination Plume (Feet): 0  
 Depth of Contamination Plume (Feet): 0  
 Wells Closed Due To Contamination of Site:  
 Date of Wells Closure:  
 Nearest Public or Private Drinking Water Well (Feet): 0  
 Under Jurisdiction of Lead Agency Date:  
 Latitude/Longitude: 38 / -122  
 Flow Rate: 0  
 Flow Date:  
 Percent of Contaminants Contained: 0  
 Contaminant Type:  
 EPA ID:  
 Stages of Site Investigation Process Initiated:  
 Begun Characterization : Not reported  
 Completed Characterization : Not reported  
 Begun Remediation: Not reported  
 Completed Remediation: Not reported  
 Submitted Remediation Plan: Not reported  
 Approved Remediation Plan: Not reported  
 Begun Final Remedial Action: Not reported  
 Completed Final Remedial Action: Not reported  
 Facility Desc: WAS COLGATE PALMOLIVE  
 Comment: FINAL CLOSURE GIVEN 8/5/97

UST HIST:

Facility ID: 48029  
 Tank Num: 1  
 Tank Capacity: 8500  
 Tank Used for: PRODUCT  
 Type of Fuel: Not Reported  
 Leak Detection: Stock Inventor  
 Contact Name: RALPH TIERNEY  
 Total Tanks: 4  
 Facility Type: 2  
 Container Num: 1  
 Year Installed: Not reported  
 Tank Construction: 1/4 inches  
 Telephone: (415) 845-1500  
 Region: STATE  
 Other Type: INDUSTRIAL PLANT  
 Facility ID: 48029  
 Tank Num: 2  
 Container Num: 2



Map ID  
Direction  
Distance  
Elevation (ft.)  
Site

MAP FINDINGS

Database(s)  
EDR ID Number  
EPA ID Number

**COLGATE PALMOLIVE CO (Continued)** 1000233074

Tank Capacity: 6600 Year Installed: Not reported  
 Tank Used for: PRODUCT  
 Type of Fuel: Not Reported Tank Construction: 1/4 inches  
 Leak Detection: Stock Invenor  
 Contact Name: RALPH TIERNEY Telephone: (415) 845-1500  
 Total Tanks: 4 Region: STATE  
 Facility Type: 2 Other Type: INDUSTRIAL PLANT

Facility ID: 48029  
 Tank Num: 3 Container Num: 3  
 Tank Capacity: 1000 Year Installed: Not reported  
 Tank Used for: PRODUCT  
 Type of Fuel: UNLEADED Tank Construction: Not reported  
 Leak Detection: Stock Invenor  
 Contact Name: RALPH TIERNEY Telephone: (415) 845-1500  
 Total Tanks: 4 Region: STATE  
 Facility Type: 2 Other Type: INDUSTRIAL PLANT

Facility ID: 48029  
 Tank Num: 4 Container Num: 4  
 Tank Capacity: 12300 Year Installed: Not reported  
 Tank Used for: PRODUCT  
 Type of Fuel: DIESEL Tank Construction: Not reported  
 Leak Detection: Stock Invenor  
 Contact Name: RALPH TIERNEY Telephone: (415) 845-1500  
 Total Tanks: 4 Region: STATE  
 Facility Type: 2 Other Type: INDUSTRIAL PLANT

BB214  
NNW  
1/2-1  
3023 ft.  
Lower

**ELECTRO-COATING INC - PLANT 21** Cal-Sites 8102008198  
 893 CARLETON STREET  
 BERKELEY, CA 94710  
 N/A

Site 3 of 4 in cluster BB

CAL-SITES:  
 Facility ID 01340001  
 Status: REFOA - DOES NOT REQUIRE DTSC ACTION OR OVERSITE ACTIVITY. REFERED TO OTHER AGENCY LEAD  
 Status Date: 10/21/1987  
 Lead: Not reported  
 Region: 2 - BERKELEY  
 Branch: NC - NORTH COAST  
 File Name: Not reported  
 Status Name: PROPERTY/SITE REFERRED TO ANOTHER AGENCY  
 Lead Agency: N/A Not reported  
 NPL: Not reported  
 SIC: 34 MANU - FABRICATED METAL PRODUCTS  
 Facility Type: N/A  
 Type Name: Not reported  
 Staff Member Responsible for Site: Not reported  
 Supervisor Responsible for Site: Not reported  
 Region Water Control Board: SF - SAN FRANCISCO BAY  
 Access: Not reported  
 Cortese: Not reported  
 Hazardous Ranking Score: Not reported  
 Date Site Hazard Ranked: Not reported  
 Groundwater Contamination: Not reported  
 No. of Contamination Sources: 0  
 Lat/Long: 0° 0' 0.00" / 0° 0' 0.00"

Map ID  
Direction  
Distance  
Elevation (ft.)  
Site

MAP FINDINGS

Database(s)  
EDR ID Number  
EPA ID Number

**ELECTRO-COATING INC - PLANT 21 (Continued)** 8102008198

Lat/long Method: Not reported  
 State Assembly District Code: Not reported  
 State Senate District: Not reported

The CAL-SITES database may contain additional details for this site.  
 Please contact your EDR Account Executive for more information.

BB214  
NNW  
1/2-1  
3023 ft.  
Lower

**ELECTRO-COATINGS** FINDB 1000181777  
 893 CARLETON STREET HAZNET CAD000116211  
 BERKELEY, CA 94710  
 Cortese  
 RCRUS-LQG  
 CA SJIC  
 CA FID UST  
 CERC-NFRAP  
 HIST UST

Site 4 of 4 in cluster BB

CERCLIS-NFRAP Classification Data:  
 Site Incident Category: Not reported Federal Facility: Not a Federal Facility  
 Non NPL Code: NFRAP NPL Status: Not on the NPL  
 Ownership Status: Unknown  
 CERCLIS-NFRAP Assessment History:  
 Assessment: DISCOVERY Completed: 11/01/1984  
 Assessment: ARCHIVE SITE Completed: 12/01/1987  
 Assessment: PRELIMINARY ASSESSMENT Completed: 12/01/1987

RCRUS:  
 Owner: MECHANICS BANK OF RICHMOND  
 (415) 232-5253  
 EPA ID: CAD009116211  
 Contact: ENVIRONMENTAL MANAGER  
 (415) 428-1303

Classification: Large Quantity Generator  
 Used Oil Recyc: No  
 TSDF Activities: Not reported

BIENNIAL REPORTS:  
 Last Biennial Reporting Year: 1989

Waste	Quantity (Lbs)	Waste	Quantity (Lbs)
D001	500.00	D002	150708.82
D004	16305.25	D006	5733.94
D007	282129.04	D008	18305.25

Violation Status: Violations exist

Regulation Violated: 262.10-12.A  
 Area of Violation: GENERATOR-ALL REQUIREMENTS (OVERSIGHT)  
 Date Violation Determined: 06/21/2001  
 Actual Date Achieved Compliance: Not reported

Regulation Violated: 262.30-34.C  
 Area of Violation: GENERATOR-ALL REQUIREMENTS (OVERSIGHT)  
 Date Violation Determined: 06/21/2001  
 Actual Date Achieved Compliance: Not reported

Regulation Violated: 262.50-60  
 Area of Violation: GENERATOR-ALL REQUIREMENTS (OVERSIGHT)  
 Date Violation Determined: 10/30/1990  
 Actual Date Achieved Compliance: 11/19/1990

Enforcement Action: WRITTEN INFORMAL  
 Enforcement Action Date: 10/30/1990

Map ID  
Direction  
Distance  
Distance (ft.)  
Elevation

MAP FINDINGS

Database(s)  
EPA ID Number

EDR ID Number  
EPA ID Number

ELECTRO-COATINGS (Continued)

1000161777

Penalty Type: Not reported

There are 3 violation record(s) reported at this site:

Evaluation	Area of Violation	Date of Compliance
Compliance Evaluation Inspection	GENERATOR-ALL REQUIREMENTS (OVERSIGHT)	
Other Evaluation	GENERATOR-ALL REQUIREMENTS (OVERSIGHT)	19901119

FINDS:

Other Pertinent Environmental Activity Identified at Site:  
Biennial Reporting System (BRS)  
Facility Registry System (FRS)  
Resource Conservation and Recovery Act Information system (RCRAINFO)

HAZNET:

Gepaid: CAD009116211  
Tepaid: CAD009452657  
Gen County: 1  
Tsd County: San Mateo  
Tons: .0625  
Category: Off-specification, aged, or surplus organics  
Disposal Method: Recycler  
Contact: ELECTRO-COATINGS INC  
Telephone: (510) 849-4075  
Mailing Address: 893 CARLETON ST  
BERKELEY, CA 94710 - 2609  
County: 1

Gepaid: CAD009116211  
Tepaid: NVD980895338  
Gen County: 1  
Tsd County: 99  
Tons: 50.0398  
Category: Aqueous solution with metals (restricted levels and Alkaline solution (pH <LN-> 12.5) with metals (antimony, arsenic, barium, beryllium, cadmium, chromium, cobalt, copper, lead, mercury, molybdenum, nickel, selenium, silver, thallium, vanadium, and zinc))

Disposal Method: Treatment, Tank  
Contact: ELECTRO-COATINGS INC  
Telephone: (510) 849-4075  
Mailing Address: 893 CARLETON ST  
BERKELEY, CA 94710 - 2609  
County: 1

Gepaid: CAD009116211  
Tepaid: NVD980895338  
Gen County: 1  
Tsd County: 99  
Tons: 8.0896  
Category: Liquids with nickel > 134 mg/l  
Disposal Method: Treatment, Tank  
Contact: ELECTRO-COATINGS INC  
Telephone: (510) 849-4075  
Mailing Address: 893 CARLETON ST  
BERKELEY, CA 94710 - 2609  
County: 1

Map ID  
Direction  
Distance  
Distance (ft.)  
Elevation

MAP FINDINGS

Database(s)  
EPA ID Number

EDR ID Number  
EPA ID Number

ELECTRO-COATINGS (Continued)

1000161777

Gepaid: CAD009116211  
Tepaid: NVD980895338  
Gen County: 1  
Tsd County: 99  
Tons: .2500  
Category: Other Inorganic solid waste  
Disposal Method: Disposal, Land Fill  
Contact: ELECTRO-COATINGS INC  
Telephone: (510) 849-4075  
Mailing Address: 893 CARLETON ST  
BERKELEY, CA 94710 - 2609  
County: 1

Gepaid: CAD009116211  
Tepaid: NVD980895338  
Gen County: 1  
Tsd County: 99  
Tons: 12.9885  
Category: Liquids with chromium (VI) > 500 mg/l  
Disposal Method: Treatment, Tank  
Contact: ELECTRO-COATINGS INC  
Telephone: (510) 849-4075  
Mailing Address: 893 CARLETON ST  
BERKELEY, CA 94710 - 2609  
County: 1

The CA HAZNET database contains 69 additional records for this site.  
Please contact your EDR Account Executive for more information.

CORTESE:

Reg Id: 01340001  
Region: CORTESE  
Reg By: CALSI

FID:

Facility ID:	01000002	Regulate ID:	00003412
Reg By:	Active Underground Storage Tank Location	SIC Code:	Not reported
Cortese Code:	Not reported	Facility Tel:	(415) 849-4075
Status:	Active		
Mail To:	Not reported		
	SAME		
	BERKELEY, CA 94710		

Contact:	Not reported	Contact Tel:	Not reported
DUNs No:	Not reported	NPDES No:	Not reported
Creation:	10/22/93	Modified:	00/00/00
EPA ID:	Not reported		
Comments:	Not reported		

SLIC Region 2:

Facility ID:	0150311		
Region:	2		
Facility Status:	Inactive		Not reported
Staff:	BG		Not reported
Last Site Update:	08/04/19		
NPL Status:	Not an NPL site	Discovery Date:	Not reported
Case List:	SLIC	Imaged:	No
Date Closed:	Not reported	Cost Recovery:	No
Abate Method:	Not reported	Substance:	Not reported
Case Type:	NT	Sample Date:	Not reported

Map ID  
Direction  
Distance  
Distance (ft.)  
Elevation

MAP FINDINGS

Database(s)

EDR ID Number  
EPA ID Number

ELECTRO-COATINGS (Continued)

1000181777

Contamination: Not reported  
Lead: RWQCB  
Contamination Level:  
Number of Municipal Wells Contaminated by Site: 0  
Number of Private Wells Contaminated by Site: 0  
Soil Removal Action Taken/Needed: 0  
Soil Removal or Contaminant Action Started: 0  
Soil Removal or Contaminant Action Completed: 0  
On-Site Groundwater Extraction or Containment Is Needed: 0  
On-Site Groundwater Extraction or Containment Started: 0  
Off-Site Groundwater Extraction or Containment Is Needed: 0  
Off-Site Groundwater Extraction or Containment Started: 0  
Length of Contamination Plume (Feet): 0  
Depth of Contamination Plume (Feet): 0  
Wells Closed Due To Contamination of Site:  
Date of Wells Closure:  
Nearest Public or Private Drinking Water Well (Feet): 0  
Under Jurisdiction of Lead Agency Date:  
Latitude/Longitude: 38 / -122  
Flow Rate: 0  
Flow Date:  
Percent of Contaminants Contained: 0  
Contaminant Type:  
EPA ID:  
Stages of Site Investigation Process Initiated:  
Begun Characterization: Not reported  
Completed Characterization: Not reported  
Begun Remediation: Not reported  
Completed Remediation: Not reported  
Submitted Remediation Plan: Not reported  
Approved Remediation Plan: Not reported  
Begun Final Remedial Action: Not reported  
Completed Final Remedial Action: Not reported  
Facility Desc: Not reported  
Comment: Not reported

UST HIST:

Facility ID: 3412  
Tank Num: 1  
Tank Capacity: 2088  
Tank Used for: WASTE  
Type of Fuel: Not Reported  
Leak Detection: Visual  
Contact Name: WALTER LUND.  
Total Tanks: 9  
Facility Type: 2  
Container Num: 1  
Year Installed: 1984  
Tank Construction: 3/16 inches  
Telephone: (415) 849-4075  
Region: STATE  
Other Type: METAL FINISHING  
Facility ID: 3412  
Tank Num: 2  
Tank Capacity: 3055  
Tank Used for: PRODUCT  
Type of Fuel: Not Reported  
Leak Detection: Visual, Stock Inventor  
Contact Name: WALTER LUND.  
Total Tanks: 9  
Facility Type: 2  
Container Num: 2  
Year Installed: 1975  
Tank Construction: 3/16 inches  
Telephone: (415) 849-4075  
Region: STATE  
Other Type: METAL FINISHING  
Facility ID: 3412  
Tank Num: 3  
Tank Capacity: 2980  
Tank Used for: PRODUCT  
Type of Fuel: Not Reported  
Leak Detection: Visual, Stock Inventor  
Contact Name: WALTER LUND.  
Total Tanks: 9  
Facility Type: 2  
Container Num: 3  
Year Installed: 1978  
Tank Construction: 3/16 inches  
Telephone: (415) 849-4075  
Region: STATE  
Other Type: METAL FINISHING  
Facility ID: 3412  
Tank Num: 4  
Tank Capacity: 3991  
Tank Used for: PRODUCT  
Type of Fuel: Not Reported  
Leak Detection: Visual, Stock Inventor  
Contact Name: WALTER LUND.  
Total Tanks: 9  
Facility Type: 2  
Container Num: 4  
Year Installed: 1982  
Tank Construction: 3/16 inches  
Telephone: (415) 849-4075  
Region: STATE  
Other Type: METAL FINISHING  
Facility ID: 3412  
Tank Num: 5  
Tank Capacity: 790  
Tank Used for: PRODUCT  
Type of Fuel: Not Reported  
Leak Detection: Visual, Stock Inventor  
Contact Name: WALTER LUND.  
Total Tanks: 9  
Facility Type: 2  
Container Num: 5  
Year Installed: 1970  
Tank Construction: 3/16 inches  
Telephone: (415) 849-4075  
Region: STATE  
Other Type: METAL FINISHING  
Facility ID: 3412  
Tank Num: 6  
Tank Capacity: 582  
Tank Used for: PRODUCT  
Type of Fuel: Not Reported  
Leak Detection: Visual, Stock Inventor  
Contact Name: WALTER LUND.  
Total Tanks: 9  
Facility Type: 2  
Container Num: MURIATIC 1  
Year Installed: 1983  
Tank Construction: 1/4 inches  
Telephone: (415) 849-4075  
Region: STATE  
Other Type: METAL FINISHING  
Facility ID: 3412  
Tank Num: 7  
Tank Capacity: 1176  
Tank Used for: PRODUCT  
Type of Fuel: Not Reported  
Leak Detection: Visual, Stock Inventor  
Contact Name: WALTER LUND.  
Total Tanks: 9  
Facility Type: 2  
Container Num: 7  
Year Installed: 1971  
Tank Construction: 3/16 inches  
Telephone: (415) 849-4075  
Region: STATE  
Other Type: METAL FINISHING  
Facility ID: 3412  
Tank Num: 8  
Tank Capacity: 582  
Tank Used for: PRODUCT  
Type of Fuel: Not Reported  
Leak Detection: Visual, Stock Inventor  
Contact Name: WALTER LUND.  
Total Tanks: 9  
Facility Type: 2  
Container Num: 8  
Year Installed: 1970  
Tank Construction: 3/16 inches  
Telephone: (415) 849-4075  
Region: STATE  
Other Type: METAL FINISHING  
Facility ID: 3412  
Tank Num: 9  
Tank Capacity: 582  
Tank Used for: PRODUCT  
Type of Fuel: Not Reported  
Leak Detection: Visual, Stock Inventor  
Contact Name: WALTER LUND.  
Total Tanks: 9  
Facility Type: 2  
Container Num: 9  
Year Installed: 1970  
Tank Construction: 3/16 inches  
Telephone: (415) 849-4075  
Region: STATE  
Other Type: METAL FINISHING

Map ID  
Direction  
Distance  
Distance (ft.)  
Elevation

MAP FINDINGS

Database(s)

EDR ID Number  
EPA ID Number

ELECTRO-COATINGS (Continued)

1000181777

Tank Num: 3  
Tank Capacity: 2980  
Tank Used for: PRODUCT  
Type of Fuel: Not Reported  
Leak Detection: Visual, Stock Inventor  
Contact Name: WALTER LUND.  
Total Tanks: 9  
Facility Type: 2  
Container Num: 3  
Year Installed: 1978  
Tank Construction: 3/16 inches  
Telephone: (415) 849-4075  
Region: STATE  
Other Type: METAL FINISHING  
Facility ID: 3412  
Tank Num: 4  
Tank Capacity: 3991  
Tank Used for: PRODUCT  
Type of Fuel: Not Reported  
Leak Detection: Visual, Stock Inventor  
Contact Name: WALTER LUND.  
Total Tanks: 9  
Facility Type: 2  
Container Num: 4  
Year Installed: 1982  
Tank Construction: 3/16 inches  
Telephone: (415) 849-4075  
Region: STATE  
Other Type: METAL FINISHING  
Facility ID: 3412  
Tank Num: 5  
Tank Capacity: 790  
Tank Used for: PRODUCT  
Type of Fuel: Not Reported  
Leak Detection: Visual, Stock Inventor  
Contact Name: WALTER LUND.  
Total Tanks: 9  
Facility Type: 2  
Container Num: 5  
Year Installed: 1970  
Tank Construction: 3/16 inches  
Telephone: (415) 849-4075  
Region: STATE  
Other Type: METAL FINISHING  
Facility ID: 3412  
Tank Num: 6  
Tank Capacity: 582  
Tank Used for: PRODUCT  
Type of Fuel: Not Reported  
Leak Detection: Visual, Stock Inventor  
Contact Name: WALTER LUND.  
Total Tanks: 9  
Facility Type: 2  
Container Num: MURIATIC 1  
Year Installed: 1983  
Tank Construction: 1/4 inches  
Telephone: (415) 849-4075  
Region: STATE  
Other Type: METAL FINISHING  
Facility ID: 3412  
Tank Num: 7  
Tank Capacity: 1176  
Tank Used for: PRODUCT  
Type of Fuel: Not Reported  
Leak Detection: Visual, Stock Inventor  
Contact Name: WALTER LUND.  
Total Tanks: 9  
Facility Type: 2  
Container Num: 7  
Year Installed: 1971  
Tank Construction: 3/16 inches  
Telephone: (415) 849-4075  
Region: STATE  
Other Type: METAL FINISHING  
Facility ID: 3412  
Tank Num: 8  
Tank Capacity: 582  
Tank Used for: PRODUCT  
Type of Fuel: Not Reported  
Leak Detection: Visual, Stock Inventor  
Contact Name: WALTER LUND.  
Total Tanks: 9  
Facility Type: 2  
Container Num: 8  
Year Installed: 1970  
Tank Construction: 3/16 inches  
Telephone: (415) 849-4075  
Region: STATE  
Other Type: METAL FINISHING  
Facility ID: 3412  
Tank Num: 9  
Tank Capacity: 582  
Tank Used for: PRODUCT  
Type of Fuel: Not Reported  
Leak Detection: Visual, Stock Inventor  
Contact Name: WALTER LUND.  
Total Tanks: 9  
Facility Type: 2  
Container Num: 9  
Year Installed: 1970  
Tank Construction: 3/16 inches  
Telephone: (415) 849-4075  
Region: STATE  
Other Type: METAL FINISHING

Map ID  
Direction  
Distance  
Distance (ft.)  
Elevation

MAP FINDINGS

Database(s) EDR ID Number  
EPA ID Number

ELECTRO-COATINGS (Continued)

1000181777

Facility Type: 2 Other Type: METAL FINISHING  
Facility ID: 3412  
Tank Num: 9 Container Num: CAUSTIC 1  
Tank Capacity: 582 Year Installed: 1970  
Tank Used for: PRODUCT  
Type of Fuel: Not Reported Tank Construction: 3/16 inches  
Leak Detection: Visual, Stock Inventor  
Contact Name: WALTER LUND Telephone: (415) 849-4075  
Total Tanks: 9 Region: STATE  
Facility Type: 2 Other Type: METAL FINISHING

215  
South  
1/2-1  
3044 ft.  
Lower

WESTVACO ENVELOPE DIV  
5650 HOLLIS ST  
EMERYVILLE, CA 94608

HAZNET 1006422792  
Cortese N/A

HAZNET:

Gepaid: CAD981658040  
Tepaid: CAD000633164  
Gen County: 1  
Tsd County: Imperial  
Tons: 16.8560  
Category: Adhesives  
Disposal Method: Disposal, Land Fill  
Contact: WESTVACO CORP  
Telephone: (212) 688-5000  
Mailing Address: PO BOX 3300  
SPRINGFIELD, MA 01102 - 3300

County 1

Gepaid: CAD981658040  
Tepaid: CAT080031628  
Gen County: 1  
Tsd County: Kern  
Tons: 2293  
Category: Waste oil and mixed oil  
Disposal Method: Not reported  
Contact: WESTVACO CORP  
Telephone: (212) 688-5000  
Mailing Address: PO BOX 3300  
SPRINGFIELD, MA 01102 - 3300

County 1

CORTESE:

Reg Id: 2848  
Region: CORTESE  
Reg By: Leaking Underground Storage Tanks

216  
SSW  
1/2-1  
3169 ft.  
Lower

EBMD-EAST BAY MUNICIPAL DISTRICT  
5770 SHELLMOUND DR  
EMERYVILLE, CA 94608

HAZNET 5103962228  
Cortese N/A

Map ID  
Direction  
Distance  
Distance (ft.)  
Elevation

MAP FINDINGS

Database(s) EDR ID Number  
EPA ID Number

EBMD-EAST BAY MUNICIPAL DISTRICT (Continued)

5103962228

HAZNET:

Gepaid: CAC001167616  
Tepaid: CAT000646117  
Gen County: 1  
Tsd County: Kings  
Tons: 12.6420  
Category: Other organic solids  
Disposal Method: Treatment, Tank  
Contact: EMUD  
Telephone: (510) 287-1512  
Mailing Address: 375 11TH STREET  
OAKLAND, CA 94607

County 1

CORTESE:

Reg Id: 1306  
Region: CORTESE  
Reg By: Leaking Underground Storage Tanks

BC217  
South  
1/2-1  
3138 ft.  
Lower

WESTINGHOUSE ELECTRIC CO - EMERYVILLE  
5895 PELADEAU STREET  
EMERYVILLE, CA 94608

Cal-Sites 5102008212  
N/A

Site 1 of 3 in cluster BC

CAL-SITES:

Facility ID 01360057  
Status: REFRW - DOES NOT REQUIRE DTSC ACTION. REFERRED TO REGIONAL WATER QUALITY CONTROLBOARD (RWQCB) LEAD  
Status Date: 11/14/1994  
Lead: RWQCB  
Region: 2 - BERKELEY  
Branch: NC - NORTH COAST  
File Name: Not reported  
Status Name: PROPERTY/SITE REFERRED TO RWQCB  
Lead Agency: REGIONAL WATER QUALITY CONTROL BOARD Not reported  
NPL: Not Listed  
SIC: 36 MANU - ELECTRONIC & OTHER ELECTRIC EQUIP  
Facility Type: N/A  
Type Name: Not reported  
Staff Member Responsible for Site: Not reported  
Supervisor Responsible for Site: Not reported  
Region Water Control Board: SF - SAN FRANCISCO BAY  
Access: Controlled  
Cortese: C  
Hazardous Ranking Score: Not reported  
Data Site Hazard Ranked: Not reported  
Groundwater Contamination: Unknown  
No. of Contamination Sources: 0  
Lat/Long: 0' 0' 0.00" / 0' 0' 0.00"  
Lat/Long Method: Not reported  
State Assembly District Code: Not reported  
State Senate District: Not reported

The CAL-SITES database may contain additional details for this site.  
Please contact your EDR Account Executive for more information.

Map ID  
Direction  
Distance  
Distance (ft.)  
Elevation

MAP FINDINGS

Database(s)  
EDR ID Number  
EPA ID Number

MACAULAY FOUNDRY (Continued)

1002851261

Lead Agency: Local Agency  
Local Agency : 01020  
Case Type: Soil only  
Status: Signed off, remedial action completed or deemed unnecessary  
County: Alameda  
Abate Method: No Action Taken - no action has as yet been taken at the site  
Review Date: 4/17/1990  
Workplan: Not reported  
Pollution Char: Not reported  
Remed Action: Not reported  
Close Date: 8/24/1994  
Release Date: 2/10/1987  
Cleanup Fund Id: Not reported  
Discover Date: 2/10/1987  
Enforcement Dt: Not reported  
Ent Type: Not reported  
Enter Date: 4/17/1990  
Funding: Federal Funds  
Staff Initials: LNK  
How Discovered: Tank Closure  
How Stopped: Close Tank  
Interm: No  
Leak Cause: Structure Failure  
Leak Source: Tank  
MTBE Date: Not reported  
Max MTBE GW: Not reported  
MTBE Tested: Not Required to be Tested.  
Priority: Not reported  
Local Case #: 01-0932  
Beneficial: Not reported  
Staff: CTH  
GW Qualifies: Not reported  
Max MTBE Soil: Not reported  
Soil Qualifies: Not reported  
Hydr Basin #: Not reported  
Operator: Not reported  
Oversight Prgm: Local Implementing Agency UST (includes non-LOP cases within LOP jurisdiction)  
Oversight Prgm: LIA  
Review Date: 8/23/1994  
Stop Date: 2/10/1987  
Work Suspended N  
Responsible Party: BLANK RP  
RP Address: Not reported  
Global Id: T0600100857  
Org Name: Not reported  
Contact Person: Not reported  
MTBE Conc: 0  
Mibe Fuel: 0  
Water System Name: Not reported  
Well Name: Not reported  
Distance To LUST: 6952.2200602774219347086717287  
Waste Discharge Global ID: Not reported  
Waste Disch Assigned Name: Not reported

LUST Region 2:  
Region: 2  
Facility Id: 01-0932

Map ID  
Direction  
Distance  
Distance (ft.)  
Elevation

MAP FINDINGS

Database(s)  
EDR ID Number  
EPA ID Number

MACAULAY FOUNDRY (Continued)

1002851261

Entered Date: 04/17/1990  
Facility Status: Signed off, remedial action completed or deemed unnecessary  
Maximum Soil Concentration: 78  
Maximum Groundwater Impact: 0  
County: Alameda  
Current Benzene: Not reported  
MTBE Detected in GW: No  
MTBE Detected in Soil: Not reported  
MTBE: 0  
MTBE Quality: Not reported

CORTESE:  
Reg Id: 01-0932  
Region: CORTESE  
Reg By: Leaking Underground Storage Tanks

222  
NNW  
1/2-1  
3338 ft.  
Higher

CONSOLIDATED PRINTERS INC  
2630 6TH ST  
BERKELEY, CA 94710

RCRIS-SQG 1000685850  
FINDS CAD983825138  
HAZNET  
Cortese

RCRIS:  
Owner: CONSOLIDATED PRINTERS  
(510) 843-8524  
EPA ID: CAD983825138  
Contact: MOYSES BALDIZAN  
(510) 843-8524  
Classification: Small Quantity Generator  
Used Oil Recyc: No  
TSDF Activities: Not reported  
Violation Status: No violations found

FINDS:  
Other Pertinent Environmental Activity Identified at Site:  
AIRS Facility System (AIRS/AFS)  
Facility Registry System (FRS)  
National Emissions Trends (NET)  
National Toxics Inventory (NTI)  
Resource Conservation and Recovery Act Information system (RCRAINFO)

HAZNET:  
Cepaid: CAD983825138  
Tepaid: CAD981161367  
Gen County: 1  
Tad County: Marin  
Tons: 1.4386  
Category: Photochemicals/photoprocessing waste  
Disposal Method: Recycler  
Contact: LARRY HAWKINS  
Telephone: (510) 843-8524  
Mailing Address: 2630 6TH ST  
BERKELEY, CA 94710 - 2514  
County: 1

Map ID  
 Direction  
 Distance  
 Elevation (ft.)  
 Site

MAP FINDINGS

Database(s)  
 EDR ID Number  
 EPA ID Number

CONSOLIDATED PRINTERS INC (Continued)

1000685850

Gepaid: CALD00019549  
 Tepad: CAD981161367  
 Gen County: 1  
 Tsd County: Marin  
 Tons: 1.4386  
 Category: Photochemicals/photoprocessing waste  
 Disposal Method: Recycler  
 Contact: Not reported  
 Telephone: (000) 000-0000  
 Mailing Address: 2830 8TH ST  
 BERKELEY, CA 94710

County: 1

Gepaid: CAD983625138  
 Tepad: CAD044003558  
 Gen County: 1  
 Tsd County: Yolo  
 Tons: 1.1487

Category: Waste oil and mixed oil  
 Disposal Method: Transfer Station  
 Contact: LARRY HAWKINS  
 Telephone: (510) 843-8524  
 Mailing Address: 2830 8TH ST  
 BERKELEY, CA 94710 - 2514

County: 1

Gepaid: CAD983625138  
 Tepad: CAD059494310  
 Gen County: 1  
 Tsd County: Santa Clara  
 Tons: 3.0231

Category: Waste oil and mixed oil  
 Disposal Method: Transfer Station  
 Contact: LARRY HAWKINS  
 Telephone: (510) 843-8524  
 Mailing Address: 2830 8TH ST  
 BERKELEY, CA 94710 - 2514

County: 1

Gepaid: CAD983625138  
 Tepad: CAD981429673  
 Gen County: 1  
 Tsd County: Marin  
 Tons: 2.2392

Category: Photochemicals/photoprocessing waste  
 Disposal Method: Recycler  
 Contact: LARRY HAWKINS  
 Telephone: (510) 843-8524  
 Mailing Address: 2830 8TH ST  
 BERKELEY, CA 94710 - 2514

County: 1

The CA HAZNET database contains 5 additional records for this site.  
 Please contact your EDR Account Executive for more information.

CORTESE:

Reg Id: 2970  
 Region: CORTESE  
 Reg By: Leaking Underground Storage Tanks

Map ID  
 Direction  
 Distance  
 Elevation (ft.)  
 Site

MAP FINDINGS

Database(s)  
 EDR ID Number  
 EPA ID Number

223  
 SW  
 1/2-1  
 3459 ft.  
 Lower

1X IVAN WILLIAMS  
 6202 CHRISTIE  
 EMMERYVILLE, CA 94608

HAZNET  
 Cortese  
 S104584954  
 N/A

HAZNET:  
 Gepaid: CAC000242681  
 Tepad: CAL000190080  
 Gen County: 1  
 Tsd County: San Joaquin  
 Tons: 87.424  
 Category: Asbestos-containing waste  
 Disposal Method: Not reported  
 Contact: IVAN WILLIAMS  
 Telephone: (000) 000-0000  
 Mailing Address: SAN ALSELMO, CA 94660  
 County: 1

CORTESE:  
 Reg Id: 01-0617  
 Region: CORTESE  
 Reg By: Leaking Underground Storage Tanks

224  
 West  
 1/2-1  
 3488 ft.  
 Lower

WEST FRONTAGE ROAD - 185' NORTH OF ASHBY  
 BERKELEY, CA 94710

CHMIRS  
 S100274819  
 N/A

CHMIRS:  
 OES Control Number: Not reported  
 DOT Hazard Class: Not Reported  
 Chemical Name: Not reported  
 Extent of Release: Not reported  
 CAS Number: Not reported  
 Environmental Contamination: None Reported  
 Incident Date: Not reported  
 Time Completed: 1730  
 Physical State Stored: Not reported  
 Physical State Released: Not reported  
 Release Unit: Not reported  
 Container Description: Not reported  
 Container Type: Not reported  
 Container Material: Not reported  
 Level Of Container: Not reported  
 Container Capacity: Not reported  
 Container Capacity Units (code): Not reported  
 Extent Of Release (code): Not reported  
 Agency Id Number: 1015  
 Agency Incident Number: 91538  
 OES Incident Number: Not reported  
 Time Notified: 1507  
 Surrounding Area: 961  
 Estimated Temperature: 45  
 Property Management: C  
 More Than Two Substances Involved?: Not reported  
 Special Studies 1: Not reported  
 Special Studies 2: Not reported  
 Special Studies 3: Not reported  
 Special Studies 4: Not reported

Map ID  
Direction  
Distance  
Distance (ft.)  
Elevation

MAP FINDINGS

Database(s)  
EDR ID Number  
EPA ID Number

(Continued)

8100274819

Special Studies 5 : Not reported  
Special Studies 8 : Not reported  
Responding Agency Personnel # Of Injuries : 0  
Responding Agency Personnel # Of Fatalities : 0  
Resp Agency Personnel # Of Decontaminated : 0  
Others Number Of Decontaminated : 0  
Others Number Of Injuries : 0  
Others Number Of Fatalities : 0  
Vehicle Make/year : PEERLESS TANK TRAILER/1982  
Vehicle License Number : 1UB9293  
Vehicle State : CA  
Vehicle Id Number : IPLJ02321CTA57520  
CA/DDOT/PUC/ICC Number : CALT 26498  
Company Name : SABEK INC  
Reporting Officer Name/ID : R. STEELE C-14  
Report Date : 03-MAR-89  
Comments : Not reported  
Facility Telephone Number : 415 644-6510

225  
SSE  
1/2-1  
3503 ft.  
Higher

FACILITY 6015-1  
1212 POWELL  
OAKLAND, CA 94608

Corteze S105025311  
N/A

CORTESE:

Reg Id: 2589  
Region: CORTESE  
Reg By: Leaking Underground Storage Tanks

226  
NW  
1/2-1  
3576 ft.  
Lower

MILES INC CUTTER BIOLOGICAL FACILITY #38  
4TH / PARKER STREETS  
BERKELEY, CA 94710

Cal-Sites 8102008171  
N/A

CAL-SITES:

Facility ID 01280085  
Status: REFOA - DOES NOT REQUIRE DTSC ACTION OR OVERSITE ACTIVITY. REFERRED TO OTHER AGENCY LEAD  
Status Date: 03/13/1996  
Lead: Not reported  
Region: 2 - BERKELEY  
Branch: NC - NORTH COAST  
File Name: Not reported  
Status Name: PROPERTY/SITE REFERRED TO ANOTHER AGENCY  
Lead Agency: N/A Not reported  
NPL: Not reported  
SIC: 28 MANU - CHEMICALS & ALLIED PRODUCTS  
Facility Type: N/A  
Type Name: Not reported  
Staff Member Responsible for Site: Not reported  
Supervisor Responsible for Site: Not reported  
Region Water Control Board: SF - SAN FRANCISCO BAY  
Access: Not reported  
Corteze: Not reported  
Hazardous Ranking Score: Not reported  
Date Site Hazard Ranked: Not reported

Map ID  
Direction  
Distance  
Distance (ft.)  
Elevation

MAP FINDINGS

Database(s)  
EDR ID Number  
EPA ID Number

MILES INC CUTTER BIOLOGICAL FACILITY #38 (Continued)

8102008171

Groundwater Contamination: Not reported  
No. of Contamination Sources: 0  
Lat/Long: 0° 0' 0.00" / 0° 0' 0.00"  
Lat/Long Method: Not reported  
State Assembly District Code: Not reported  
State Senate District: Not reported

The CAL-SITES database may contain additional details for this site.  
Please contact your EDR Account Executive for more information.

227  
SSE  
1/2-1  
3618 ft.  
Higher

SUPER-7 #25670  
8714 SAN PABLO AVE  
OAKLAND, CA 94608

LUST S101824482  
Corteze N/A  
CA FID UST

LUST Alameda County:

Region: ALAMEDA  
Facility ID: R00000838

CORTESE:

Reg Id: 01-0391  
Region: CORTESE  
Reg By: Leaking Underground Storage Tanks

228  
South  
1/2-1  
3698 ft.  
Lower

CHEVRON ASPHALT PLANT & TERMINAL  
1520 POWELL STREET  
EMERYVILLE, CA 94608

Cal-Sites S102008174  
N/A

CAL-SITES:

Facility ID 01290002  
Status: REFOA - DOES NOT REQUIRE DTSC ACTION OR OVERSITE ACTIVITY. REFERRED TO OTHER AGENCY LEAD  
Status Date: 03/06/1996  
Lead: Not reported  
Region: 2 - BERKELEY  
Branch: NC - NORTH COAST  
File Name: Not reported  
Status Name: PROPERTY/SITE REFERRED TO ANOTHER AGENCY  
Lead Agency: N/A Not reported  
NPL: Not reported  
SIC: 28 MANU - PETROLEUM & COAL PRODUCTS  
Facility Type: N/A  
Type Name: Not reported  
Staff Member Responsible for Site: Not reported  
Supervisor Responsible for Site: Not reported  
Region Water Control Board: SF - SAN FRANCISCO BAY  
Access: Controlled  
Corteze: C  
Hazardous Ranking Score: Not reported  
Date Site Hazard Ranked: Not reported  
Groundwater Contamination: Confirmed  
No. of Contamination Sources: 3  
Lat/Long: 0° 0' 0.00" / 0° 0' 0.00"  
Lat/Long Method: Not reported  
State Assembly District Code: Not reported  
State Senate District: Not reported

Map ID  
Direction  
Distance  
Distance (ft.)  
Elevation

MAP FINDINGS

Database(s) EDR ID Number  
EPA ID Number

**CHEVRON ASPHALT PLANT & TERMINAL (Continued)**

8102008174

The CAL-SITES database may contain additional details for this site.  
Please contact your EDR Account Executive for more information.

229  
SSW  
1/2-1  
3718 ft.  
Lower

**EMERYVILLE MARKETPLACE**  
BTW 84TH / POWELL ST ON N & S, BY HWY 80  
EMERYVILLE, CA 94808

Cal-Sites  
Cortese N/A  
DEED

**CA DEEDS:**

Facility Id: 1290021  
Number of Deeds: 1

**CAL-SITES:**

Facility ID 01290021  
Status: NFA - NO FURTHER ACTION FOR DTSC  
Status Date: 11/07/1995  
Lead: DTSC  
Region: 2 - BERKELEY  
Branch: NC - NORTH COAST  
File Name: Not reported  
Status Name: NO FURTHER ACTION FOR DTSC  
Lead Agency: DEPT OF TOXIC SUBSTANCES CONTROL Not reported  
NPL: Not Listed  
SIC: 29 MANU - PETROLEUM & COAL PRODUCTS  
Facility Type: RESPONSIBLE PARTY  
Type Name: RP  
Staff Member Responsible for Site: RGHOSH  
Supervisor Responsible for Site: DTSUJI  
Region Water Control Board: SF - SAN FRANCISCO BAY  
Access: Not reported  
Cortese: Not reported  
Hazardous Ranking Score: Not reported  
Date Site Hazard Ranked: Not reported  
Groundwater Contamination: Not reported  
No. of Contamination Sources: 0  
Lat/Long: 37° 50' 28.00" / 122° 17' 33.00"  
Lat/Long Method: TEALE  
State Assembly District Code: 14  
State Senate District: 09

The CAL-SITES database may contain additional details for this site.  
Please contact your EDR Account Executive for more information.

**CORTESE:**

Reg Id: 01290021  
Region: CORTESE  
Reg By: CALSJ

230  
NMW  
1/2-1  
3784 ft.  
Lower

**GARY STEEL COMPANY**  
2560 7TH ST  
BERKELEY, CA 94710

LUST S101580558  
Cortese N/A  
CA FRD UST

**State LUST:**

Cross Street: Not reported  
Qty Leaked: Not reported  
Case Number 01-0683

Map ID  
Direction  
Distance  
Distance (ft.)  
Elevation

MAP FINDINGS

Database(s) EDR ID Number  
EPA ID Number

**GARY STEEL COMPANY (Continued)**

S101580558

Reg Board: San Francisco Bay Region  
Chemical: Diesel  
Lead Agency: Regional Board  
Local Agency: 01020  
Case Type: Soil only  
Status: Signed off, remedial action completed or deemed unnecessary  
County: Alameda  
Abate Method: No Action Taken - no action has as yet been taken at the site  
Review Date: 9/3/1990 Confirm Leak: 9/3/1990  
Workplan: Not reported Prelim Assess: Not reported  
Pollution Char: Not reported Remed Plan: Not reported  
Remed Action: Not reported Monitoring: Not reported  
Close Date: 6/25/1999  
Release Date: 6/16/1988  
Cleanup Fund Id: Not reported  
Discover Date: 6/16/1988  
Enforcement Dt: Not reported  
Ent Date: 9/3/1990  
Funding: Federal Funds  
Staff Initials: LNK  
How Discovered: Tank Closure  
How Stopped: Close Tank  
Interim: No  
Leak Cause: Structure Failure  
Leak Source: Tank  
MTBE Date: Not reported  
Max MTBE GW: Not reported  
MTBE Tested: Not Required to be Tested.  
Priority: Not reported  
Local Case #: 01-0683  
Beneficial: Not reported  
Staff: CTH  
GW Qualifies: Not reported  
Max MTBE Soil: Not reported  
Soil Qualifies: Not reported  
Hydr Basin #: Not reported  
Operator: Not reported  
Oversight Prgm: RB Lead Underground Storage Tank  
Oversight Prgm: UST  
Review Date: 6/23/1999  
Stop Date: 6/16/1988  
Work Suspended: Y  
Responsible Party: BLANK RP  
RP Address: Not reported  
Global Id: T0600100828  
Org Name: Not reported  
Contact Person: Not reported  
MTBE Conc: 0  
Mtb Fuel: 0  
Water System Name: Not reported  
Well Name: Not reported  
Distance To LUST: 6383.6731541546228652449756806  
Waste Discharge Global ID: Not reported  
Waste Disch Assigned Name: Not reported

**LUST Region 2:**

Region: 2



Map ID  
Direction  
Distance  
Distance (ft.)  
Elevation

MAP FINDINGS

Database(s)

EDR ID Number  
EPA ID Number

GARY STEEL COMPANY (Continued)

S101580558

Facility ID: 01-0683  
Entered Date: 09/03/1990  
Facility Status: Signed off, remedial action completed or deemed unnecessary  
Maximum Soil Concentration: 2200  
Maximum Groundwater Impact: 0  
County: Alameda  
Current Benzene: Not reported  
MTBE Detected In GW: No  
MTBE Detected In Soil: Not reported  
MTBE: 0  
MTBE Quality: Not reported

CORTESE:

Reg ID: 01-0883  
Region: CORTESE  
Reg By: Leaking Underground Storage Tanks

FID:

Facility ID:	01003169	Regulate ID:	Not reported
Reg By:	Active Underground Storage Tank Location		
Cortese Code:	Not reported	SIC Code:	Not reported
Status:	Active	Facility Tel:	(415) 644-0900
Mail To:	Not reported		
	2201 BROADWAY		
	BERKELEY, CA 94710		
Contact:	Not reported	Contact Tel:	Not reported
DUNs No:	Not reported	NPDES No:	Not reported
Creation:	10/22/93	Modified:	00/00/00
EPA ID:	Not reported		
Comments:	Not reported		

231  
NNW  
1/2-1  
3831 ft.  
Higher

WEST COAST PROPERTY MGMT/  
2547 8TH ST  
BERKELEY, CA 94710

Cortese S101580201  
CA FID UST N/A

CORTESE:

Reg ID: 01-1659  
Region: CORTESE  
Reg By: Leaking Underground Storage Tanks

FID:

Facility ID:	01001773	Regulate ID:	Not reported
Reg By:	Inactive Underground Storage Tank Location		
Cortese Code:	Not reported	SIC Code:	Not reported
Status:	Inactive	Facility Tel:	(415) 885-8970
Mail To:	Not reported		
	710 VAN NESS AVE		
	BERKELEY, CA 94710		
Contact:	Not reported	Contact Tel:	Not reported
DUNs No:	Not reported	NPDES No:	Not reported
Creation:	10/22/93	Modified:	00/00/00
EPA ID:	Not reported		
Comments:	Not reported		

Map ID  
Direction  
Distance  
Distance (ft.)  
Elevation

MAP FINDINGS

Database(s)

EDR ID Number  
EPA ID Number

232  
SSW  
1/2-1  
3874 ft.  
Lower

BAY STREET EXTENSION  
64TH / POWELL STREETS  
EMERYVILLE, CA 94608

Cal-Sites S102564420  
DEED N/A

CA DEEDS:

Facility ID: 1330046  
Number of Deeds: 1

CAL-SITES:

Facility ID: 01330048  
Status: COM - CERTIFIED OPERATION AND MAINTENANCE, ALL PLANNED ACTIVITIES IMPLEMENTED/REMEDIAION CONTINUES  
Status Date: 07/09/1997  
Lead: DTSC  
Region: 2 - BERKELEY  
Branch: NC - NORTH COAST  
File Name: BAY STREET EXTENSION  
Status Name: CERTIFIED / OPERATION & MAINTENANCE  
Lead Agency: DEPT OF TOXIC SUBSTANCES CONTROL Not reported  
NPL: Not Listed  
SIC: 33 MANU - PRIMARY METAL INDUSTRIES  
Facility Type: VOLUNTARY CLEANUP PROGRAM  
Type Name: VCP  
Staff Member Responsible for Site: AANTONIO  
Supervisor Responsible for Site: DTSUJI  
Region Water Control Board: SF - SAN FRANCISCO BAY  
Access: Not reported  
Cortese: Not reported  
Hazardous Ranking Score: Not reported  
Date Site Hazard Ranked: Not reported  
Groundwater Contamination: Not reported  
No. of Contamination Sources: 0  
Lat/Long: 37° 50' 40.00" / 122° 17' 33.00"  
Lat/Long Method: TEALE  
State Assembly District Code: 14  
State Senate District: 09

The CAL-SITES database may contain additional details for this site.  
Please contact your EDR Account Executive for more information.

233  
SW  
1/2-1  
3880 ft.  
Lower

ERMUD  
4300 EASTSHORE HIGHWAY  
EMERYVILLE, CA 94660

Cal-Sites 1000725881  
CA SLIC N/A

CAL-SITES:

Facility ID: 01330043  
Status: CERT - CERTIFIED AS HAVING BEEN REMEDIED SATISFACTORILY UNDER DTSC OVERSIGHT  
Status Date: 06/20/1996  
Lead: DTSC  
Region: 2 - BERKELEY  
Branch: NC - NORTH COAST  
File Name: CYPRESS RECONSTRUCTION  
Status Name: CERTIFIED  
Lead Agency: DEPT OF TOXIC SUBSTANCES CONTROL Not reported  
NPL: Not Listed  
SIC: 33 MANU - PRIMARY METAL INDUSTRIES

Map ID  
 Direction  
 Distance  
 Distance (ft.)  
 Elevation

MAP FINDINGS

EDR ID Number  
 EPA ID Number

EBMUD (Continued)

1000725881

Facility Type: VOLUNTARY CLEANUP PROGRAM  
 Type Name: VCP  
 Staff Member Responsible for Site: AANTONIO  
 Supervisor Responsible for Site: SCIMPERM  
 Region Water Control Board: SF - SAN FRANCISCO BAY  
 Access: Not reported  
 Corse: Not reported  
 Hazardous Ranking Score: Not reported  
 Date Site Hazard Ranked: Not reported  
 Groundwater Contamination: Unknown  
 No. of Contamination Sources: 0  
 Lat/Long: 37° 50' 0.00" / 122° 17' 30.00"  
 Lat/Long Method: TEALE  
 State Assembly District Code: 14  
 State Senate District: 9

The CAL-SITES database may contain additional details for this site.  
 Please contact your EDR Account Executive for more information.

SLIC Region 2:

Facility ID: 01S0207  
 Region: 2  
 Facility Status: Inactive Not reported  
 Staff: BG Not reported  
 Last Site Update: 04/08/19  
 NPL Status: Not an NPL site Discovery Date: Not reported  
 Case List: SLIC Imaged: No  
 Date Closed: Not reported Cost Recovery: No  
 Abate Method: Not reported Substance: Not reported  
 Case Type: NT Sample Date: Not reported  
 Contamination: Not reported  
 Lead: RWQCB  
 Contamination Level:  
 Number of Municipal Wells Contaminated by Site: 0  
 Number of Private Wells Contaminated by Site: 0  
 Soil Removal Action Taken/Needed: 0  
 Soil Removal or Contaminant Action Started:  
 Soil Removal or Contaminant Action Completed: 0  
 On-Site Groundwater Extraction or Containment is Needed: 0  
 On-Site Groundwater Extraction or Containment Started:  
 Off-Site Groundwater Extraction or Containment is Needed:  
 Off-Site Groundwater Extraction or Containment Started:  
 Length of Contamination Plume (Feet): 0  
 Depth of Contamination Plume (Feet): 0  
 Wells Closed Due To Contamination of Site:  
 Date of Wells Closure:  
 Nearest Public or Private Drinking Water Well (Feet): 0  
 Under Jurisdiction of Lead Agency Date:  
 Latitude/Longitude: 38 / -122  
 Flow Rate: 0  
 Flow Date:  
 Percent of Contaminants Contained: 0  
 Contaminant Type:  
 EPA ID:  
 Stages of Site Investigation Process Initiated:  
 Begun Characterization : Not reported  
 Completed Characterization : Not reported  
 Begun Remediation: Not reported  
 Completed Remediation: Not reported

Map ID  
 Direction  
 Distance  
 Distance (ft.)  
 Elevation

MAP FINDINGS

EDR ID Number  
 EPA ID Number

EBMUD (Continued)

1000725881

Completed Remediation: Not reported  
 Submitted Remediation Plan: Not reported  
 Approved Remediation Plan: Not reported  
 Begun Final Remedial Action: Not reported  
 Completed Final Remedial Action: Not reported  
 Facility Desc: Not reported  
 Comment: Not reported  
 Facility ID: 01S0319  
 Region: 2  
 Facility Status: Referred to another RWQCB division or agency Not reported  
 Staff: BG Not reported  
 Last Site Update: 08/09/19  
 NPL Status: Not an NPL site Discovery Date: Not reported  
 Case List: SLIC Imaged: No  
 Date Closed: Not reported Cost Recovery: No  
 Abate Method: Not reported Substance: Not reported  
 Case Type: NT Sample Date: Not reported  
 Contamination: Not reported  
 Lead: RWQCB  
 Contamination Level:  
 Number of Municipal Wells Contaminated by Site: 0  
 Number of Private Wells Contaminated by Site: 0  
 Soil Removal Action Taken/Needed: 0  
 Soil Removal or Contaminant Action Started:  
 Soil Removal or Contaminant Action Completed: 0  
 On-Site Groundwater Extraction or Containment is Needed: 0  
 On-Site Groundwater Extraction or Containment Started:  
 Off-Site Groundwater Extraction or Containment is Needed:  
 Off-Site Groundwater Extraction or Containment Started:  
 Length of Contamination Plume (Feet): 0  
 Depth of Contamination Plume (Feet): 0  
 Wells Closed Due To Contamination of Site:  
 Date of Wells Closure:  
 Nearest Public or Private Drinking Water Well (Feet): 0  
 Under Jurisdiction of Lead Agency Date:  
 Latitude/Longitude: 38 / -122  
 Flow Rate: 0  
 Flow Date:  
 Percent of Contaminants Contained: 0  
 Contaminant Type:  
 EPA ID:  
 Stages of Site Investigation Process Initiated:  
 Begun Characterization : Not reported  
 Completed Characterization : Not reported  
 Begun Remediation: Not reported  
 Completed Remediation: Not reported  
 Submitted Remediation Plan: Not reported  
 Approved Remediation Plan: Not reported  
 Begun Final Remedial Action: Not reported  
 Completed Final Remedial Action: Not reported  
 Facility Desc: Not reported  
 Comment: G

234  
 SE  
 1/2-1  
 3800 ft.  
 Higher

887 GRACE AVENUE  
 OAKLAND, CA 94608

CHMRB 8100280080  
 N/A

Map ID  
Direction  
Distance  
Distance (ft.)  
Elevation Site

MAP FINDINGS

Database(s) EDR ID Number  
EPA ID Number

(Continued)

S100260090

CHMIRS:

OES Control Number: 9100012 DOT ID: Not reported  
DOT Hazard Class: Not Reported  
Chemical Name: N/A  
Extent of Release: Not reported  
CAS Number: Not reported Quantity Released: 0  
Environmental Contamination: None Reported Property Use: Vacant Lot  
Incident Date: 21-JAN-91 Date Completed: 21-JAN-91  
Time Completed: 1035  
Physical State Stored: Not reported  
Physical State Released: Not reported  
Release Unit: Not reported  
Container Description: Not reported  
Container Type: Not reported  
Container Material: Not reported  
Level Of Container: Not reported  
Container Capacity: 0  
Container Capacity Units (code): Not reported  
Exlant Of Release (code): Not reported  
Agency Id Number: 1075  
Agency Incident Number: 9102076  
OES Incident Number: 9100012  
Time Notified: 1023  
Surrounding Area: 400  
Estimated Temperature: 75  
Property Management: P  
More Than Two Substances Involved?: Not reported  
Special Studies 1: Not reported  
Special Studies 2: Not reported  
Special Studies 3: Not reported  
Special Studies 4: Not reported  
Special Studies 5: Not reported  
Special Studies 6: Not reported  
Responding Agency Personnel # Of Injuries: 0  
Responding Agency Personnel # Of Fatalities: 0  
Resp Agency Personnel # Of Decontaminated: 0  
Others Number Of Decontaminated: 0  
Others Number Of Injuries: 0  
Others Number Of Fatalities: 0  
Vehicle Make/year: Not reported  
Vehicle License Number: Not reported  
Vehicle State: Not reported  
Vehicle Id Number: Not reported  
CA/DDT/PUC/ICC Number: Not reported  
Company Name: Not reported  
Reporting Officer Name/ID: CAPTAIN WAYNE GASKIN  
Report Date: 22-JAN-91  
Comments: Yes  
Facility Telephone Number: 415 273-3856

BD235 CM SERVICE STATION  
ENE 1441 ASHBY AVE  
1/2-1 BERKELEY, CA 94702  
3964 R. Site 1 of 2 in cluster BD  
Higher

CORTESE:  
Reg Id: 01-0250

Cortese S101293393  
N/A

Map ID  
Direction  
Distance  
Distance (ft.)  
Elevation Site

MAP FINDINGS

Database(s) EDR ID Number  
EPA ID Number

CM SERVICE STATION (Continued)

S101293393

Region: CORTESE  
Reg By: Leaking Underground Storage Tanks

BD236 MEADOWS PROPERTY  
ENE 1440 ASHBY AVE  
1/2-1 BERKELEY, CA 94703  
3964 R.  
Higher

LUST S102433240  
Cortese N/A

Site 2 of 2 in cluster BD

State LUST:

Cross Street: Not reported  
City Leaked: Not reported  
Case Number: 01-2366  
Reg Board: San Francisco Bay Region  
Chemical: Gasoline  
Lead Agency: Regional Board  
Local Agency: 01020  
Case Type: Undefined  
Status: Signed off, remedial action completed or deemed unnecessary  
County: Alameda  
Abate Method: No Action Taken - no action has as yet been taken at the site  
Review Date: Not reported Confirm Leak: Not reported  
Workplan: Not reported Prelim Assess: Not reported  
Pollution Char: Not reported Remed Plan: Not reported  
Remed Action: Not reported Monitoring: Not reported  
Close Date: 8/25/1999  
Release Date: 3/6/1987  
Cleanup Fund Id: Not reported  
Discover Date: 2/13/1987  
Enforcement Dt: Not reported  
Enf Type: Not reported  
Enter Date: 3/8/1987  
Funding: Federal Funds  
Staff Initials: UNK  
How Discovered: Subsurface Monitoring  
How Stopped: Close Tank  
Interim: No  
Leak Cause: Unknown  
Leak Source: Unknown  
MTBE Date: Not reported  
Max MTBE GW: Not reported  
MTBE Tested: Site NDT Tested for MTBE. Includes Unknown and Not Analyzed.  
Priority: Not reported  
Local Case #: 01-2366  
Beneficial: Not reported  
Staff: CTH  
GW Qualifies: Not reported  
Max MTBE Soil: Not reported  
Soil Qualifies: Not reported  
Hydr Basin #: Not reported  
Operator: Not reported  
Oversight Prgm: RB Lead Underground Storage Tank  
Oversight Prgm: UST  
Review Date: 8/23/1999  
Stop Date: 2/13/1987  
Work Suspended: Y  
Responsible Party: BLANK RP  
RP Address: Not reported  
Global Id: T0600102176

Map ID  
Direction  
Distance  
Distance (ft.)  
Elevation

MAP FINDINGS

Site Database(s) EDR ID Number  
EPA ID Number

MEADOWS PROPERTY (Continued)

8102433240

Org Name: Not reported  
Contact Person: Not reported  
MTBE Conc: 0  
Mibe Fuel: 1  
Water System Name: Not reported  
Well Name: Not reported  
Distance To LUST: 3757.9852488409223689381070557  
Waste Discharge Global ID: Not reported  
Waste Disch Assigned Name: Not reported

LUST Region 2:

Region: 2  
Facility Id: 01-2366  
Entered Date: 03/06/1987  
Facility Status: Signed off, remedial action completed or deemed unnecessary  
Maximum Soil Concentration: 0  
Maximum Groundwater Impact: 0  
County: Alameda  
Current Benzene: Not reported  
MTBE Detected in GW: No  
MTBE Detected in Soil: Not reported  
MTBE: 0  
MTBE Quality: Not reported

CORTESE:

Reg Id: 01-2366  
Region: CORTESE  
Reg By: Leaking Underground Storage Tanks

237  
SSW  
1/2-1  
3991 ft.  
Lower

A & J TRUCKING CO., INC.  
5600 SHELLMOUND ST  
EMERYVILLE, CA 94608

LUST 8101579931  
Cortese N/A  
CA FID UST

LUST Alameda County:

Region: ALAMEDA  
Facility ID: RO0000236

CORTESE:

Reg Id: 04-0012  
Region: CORTESE  
Reg By: Leaking Underground Storage Tanks

FID:

Facility ID: 01000131 Regulate ID: 00012646  
Reg By: Inactive Underground Storage Tank Location  
Cortese Code: Not reported SIC Code: Not reported  
Status: Inactive Facility Tel: Not reported  
Mail To: Not reported  
P O BOX  
EMERYVILLE, CA 94608  
Contact: Not reported Contact Tel: Not reported  
DUNs No: Not reported NPDES No: Not reported  
Creation: 10/22/93 Modified: 00/00/00  
EPA ID: Not reported  
Comments: Not reported

Map ID  
Direction  
Distance  
Distance (ft.)  
Elevation

MAP FINDINGS

Site Database(s) EDR ID Number  
EPA ID Number

238  
SSW  
1/2-1  
4002 ft.  
Lower

BP OIL CO FAC SITE NO 11126  
1700 POWELL ST  
EMERYVILLE, CA 94608

LUST 8101579973  
Cortese N/A  
CA FID UST

LUST Alameda County:

Region: ALAMEDA  
Facility ID: RO0000088

CORTESE:

Reg Id: 01-0222  
Region: CORTESE  
Reg By: Leaking Underground Storage Tanks

FID:

Facility ID: 01000358 Regulate ID: 00039585  
Reg By: Active Underground Storage Tank Location  
Cortese Code: Not reported SIC Code: Not reported  
Status: Active Facility Tel: (415) 855-0909  
Mail To: Not reported  
2868 PROSPECT DR  
EMERYVILLE, CA 94608  
Contact: Not reported Contact Tel: Not reported  
DUNs No: Not reported NPDES No: Not reported  
Creation: 10/22/93 Modified: 00/00/00  
EPA ID: Not reported  
Comments: Not reported

239  
South  
1/2-1  
4013 ft.  
Lower

SCHWABACKER FREY  
5733 PELLEDEAU  
EMERYVILLE, CA

Cortese 8105023658  
N/A

CORTESE:

Reg Id: 01-1307  
Region: CORTESE  
Reg By: Leaking Underground Storage Tanks

240  
SSW  
1/2-1  
4027 ft.  
Lower

WEATHERFORD BMW, INC.  
5903 CHRISTIE AVE E BAY  
EMERYVILLE, CA 94608

Notify 85 1000409178  
HAZNET N/A  
Cortese  
CA FID UST  
HIST UST

HAZNET:

Geopid: CAL000078141  
Tapaid: CAD070148432  
Gen County: 1  
Tad County: 1  
Tons: .0447  
Category: Metal sludge - Alkaline solution (pH <UN-> 12.5) with metals (antimony, arsenic, barium, beryllium, cadmium, chromium, cobalt, copper, lead, mercury, molybdenum, nickel, selenium, silver, thallium, vanadium, and zinc)  
Disposal Method: Treatment, Incineration  
Contact: ZIFF-DAVIS  
Telephone: (000) 000-0000  
Mailing Address: 5903 CHRISTIE AVE  
EMERYVILLE, CA 94608 - 1925

Map ID  
Direction  
Distance  
Distance (ft.)  
Elevation

MAP FINDINGS

Database(s) EDR ID Number  
EPA ID Number

WEATHERFORD BMW, INC. (Continued)

1000409178

County 1  
Gepaid: CAL000078141  
Tepaid: CAD070148432  
Gen County: 1  
Tsd County: 1  
Tons: .0634  
Category: Photochemicals/photoprocessing waste  
Disposal Method: Treatment, Incineration  
Contact: ZIFF-DAVIS  
Telephone: (000) 000-0000  
Mailing Address: 5903 CHRISTIE AVE  
EMERYVILLE, CA 94608 - 1925  
County 1  
Gepaid: CAL000078141  
Tepaid: CAD070148432  
Gen County: 1  
Tsd County: 1  
Tons: .0005  
Category: Metal sludge - Alkaline solution (pH <UN> 12.5) with metals (antimony, arsenic, barium, beryllium, cadmium, chromium, cobalt, copper, lead, mercury, molybdenum, nickel, selenium, silver, thallium, vanadium, and zinc)  
Disposal Method: Treatment, Incineration  
Contact: ZIFF-DAVIS  
Telephone: (000) 000-0000  
Mailing Address: 5903 CHRISTIE AVE  
EMERYVILLE, CA 94608 - 1925  
County 1  
Gepaid: CAL000078141  
Tepaid: CAT000613976  
Gen County: 1  
Tsd County: Orange  
Tons: .1251  
Category: Photochemicals/photoprocessing waste  
Disposal Method: Transfer Station  
Contact: ZIFF-DAVIS  
Telephone: (000) 000-0000  
Mailing Address: 5903 CHRISTIE AVE  
EMERYVILLE, CA 94608 - 1925  
County 1  
Gepaid: CAL000078141  
Tepaid: CAD003983592  
Gen County: 1  
Tsd County: Santa Clara  
Tons: .0208  
Category: Photochemicals/photoprocessing waste  
Disposal Method: Recycler  
Contact: ZIFF-DAVIS  
Telephone: (000) 000-0000  
Mailing Address: 5903 CHRISTIE AVE  
EMERYVILLE, CA 94608 - 1925  
County 1

Map ID  
Direction  
Distance  
Distance (ft.)  
Elevation

MAP FINDINGS

Database(s) EDR ID Number  
EPA ID Number

WEATHERFORD BMW, INC. (Continued)

1000409178

The CA HAZNET database contains 3 additional records for this site.  
Please contact your EDR Account Executive for more information.

NOTIFY 65:  
Date Reported: Not reported Staff Initials: Not reported  
Board File Number: Not reported  
Facility Type: Not reported  
Discharge Date: Not reported  
Incident Description: 92633  
CORTESE:  
Reg Id: 01-1851  
Region: CORTESE  
Reg By: Leaking Underground Storage Tanks  
FID:  
Facility ID: 01002264 Regulate ID: 00066513  
Reg By: Inactive Underground Storage Tank Location  
Cortese Code: Not reported SIC Code: Not reported  
Status: Inactive Facility Tel: Not reported  
Mail To: Not reported  
5903 CHRISTIE AVE E BAY P  
EMERYVILLE, CA 94608  
Contact: Not reported Contact Tel: Not reported  
DUNs No: Not reported NPDES No: Not reported  
Creation: 10/22/93 Modified: 00/00/00  
EPA ID: Not reported  
Comments: Not reported  
UST HIST:  
Facility ID: 86513  
Tank Num: 1 Container Num: 2  
Tank Capacity: 2000 Year Installed: 1978  
Tank Used for: WASTE  
Type of Fuel: Not Reported Tank Construction: X inches  
Leak Detection: None  
Contact Name: LEROY MCGINNIS Telephone: (415) 654-8280  
Total Tanks: 1 Region: STATE  
Facility Type: 2 Other Type: AUTO DEALER  
241 SE  
1/2-1  
4035 ft.  
Higher  
F/O 967 GRACE STREET  
OAKLAND, CA 94608  
CHMIRS 8100220241  
N/A  
CHMIRS:  
OES Control Number: 9012173 DOT ID: 9189  
DOT Hazard Class: Miscellaneous hazardous material  
Chemical Name: HAZARDOUS WASTE  
Extent of Release: Not reported  
CAS Number: Not reported Quantity Released: 5  
Environmental Contamination: Ground Property Use: County/City Road  
Incident Date: 01-AUG-90 Date Completed: 01-AUG-90  
Time Completed: 2015  
Physical State Stored: Liquid  
Physical State Released: Liquid  
Release Unit: Gallons  
Container Description: 2  
Container Type: 02  
Container Material: Iron Steel and Other Iron Alloys

Map ID  
 Direction  
 Distance  
 Distance (ft.)  
 Elevation

MAP FINDINGS

Database(s)  
 EDR ID Number  
 EPA ID Number

(Continued)

5100220241

Level Of Container : Ground Level  
 Container Capacity : 30  
 Container Capacity Units (code) : 2  
 Extant Of Release (code) : Not reported  
 Agency Id Number : 1075  
 Agency Incident Number : 9022882  
 OES Incident Number : 9012173  
 Time Notified : 1402  
 Surrounding Area : 600  
 Estimated Temperature : 70  
 Property Management : C  
 More Than Two Substances Involved? : Not reported  
 Special Studies 1 : Not reported  
 Special Studies 2 : Not reported  
 Special Studies 3 : Not reported  
 Special Studies 4 : Not reported  
 Special Studies 5 : Not reported  
 Special Studies 6 : Not reported  
 Responding Agency Personnel # Of Injuries : 0  
 Responding Agency Personnel # Of Fatalities : 0  
 Resp Agency Personnel # Of Decontaminated : 0  
 Others Number Of Decontaminated : 0  
 Others Number Of Injuries : 0  
 Others Number Of Fatalities : 0  
 Vehicle Make/year : Not reported  
 Vehicle License Number : Not reported  
 Vehicle State : Not reported  
 Vehicle Id Number : Not reported  
 CA/DOT/PUC/ICC Number : Not reported  
 Company Name : Not reported  
 Reporting Officer Name/ID : LT. EUGENE M. DICK  
 Report Date : 01-AUG-90  
 Comments : Yes  
 Facility Telephone Number : 415 444-3322

SE242  
 NNW  
 1/2-1  
 4035 ft.  
 Higher

CONSOLIDATED FREIGHTWAYS  
 2515 8TH ST  
 BERKELEY, CA 94710

LUST  
 Cortese  
 CA FID UST  
 5101630391  
 N/A

Site 1 of 2 in cluster BE

State LUST:

Cross Street: Not reported  
 Qty Leaked: Not reported  
 Case Number: 01-0448  
 Reg Board: San Francisco Bay Region  
 Chemical: Diesel  
 Lead Agency: Local Agency  
 Local Agency: 01020  
 Case Type: Other ground water affected  
 Status: Signed off, remedial action completed or deemed unnecessary  
 County: Alameda  
 Abate Method: Excavate and Dispose - remove contaminated soil and dispose in approved site, Excavate and Treat - remove contaminated soil and treat (includes spreading or land farming)  
 Review Date: 3/22/1991  
 Workplan: 7/28/1993  
 Pollution Char: Not reported  
 Remed Action: Not reported  
 Confirm Leak: 3/22/1991  
 Prelim Assess: 7/26/1993  
 Remed Plan: Not reported  
 Monitoring: Not reported

Map ID  
 Direction  
 Distance  
 Distance (ft.)  
 Elevation

MAP FINDINGS

Database(s)  
 EDR ID Number  
 EPA ID Number

CONSOLIDATED FREIGHTWAYS (Continued)

5101630391

Close Date: 3/20/1997  
 Release Date: 12/10/1990  
 Cleanup Fund Id: Not reported  
 Discover Date: 12/10/1990  
 Enforcement Dt: Not reported  
 Enl Type: Not reported  
 Enter Date: 3/22/1991  
 Funding: Federal Funds  
 Staff Initials: UNK  
 How Discovered: Tank Closure  
 How Stopped: Close Tank  
 Infirm: Yes  
 Leak Cause: Structure Failure  
 Leak Source: Tank  
 MTBE Date: Not reported  
 Max MTBE GW: Not reported  
 MTBE Tested: Not Required to be Tested.  
 Priority: Not reported  
 Local Case #: 01-0448  
 Beneficial: Not reported  
 Staff: CTH  
 GW Qualifies: Not reported  
 Max MTBE Sol: Not reported  
 Soil Qualifies: Not reported  
 Hydr Basin #: Not reported  
 Operator: Not reported  
 Oversight Prgm: Local Implementing Agency UST [Includes non-LOP cases within LOP jurisdiction]  
 Oversight Prgm: LIA  
 Review Date: 8/15/2000  
 Stop Date: 12/10/1990  
 Work Suspended #: Not reported  
 Responsible Party: BLANK RP  
 RP Address: Not reported  
 Global Id: T0600100407  
 Org Name: Not reported  
 Contact Person: Not reported  
 MTBE Conc: 0  
 Mbe Fuel: 0  
 Water System Name: Not reported  
 Well Name: Not reported  
 Distance To LUST: 5707.4473737348143000829646414  
 Waste Discharge Global ID: Not reported  
 Waste Disch Assigned Name: Not reported

243  
 NNW  
 1/2-1  
 4054 ft.  
 Higher

2515 NNWTH ST.  
 BERKELEY, CA

CHMRB  
 5100221801  
 N/A

CORTESE  
 Reg Id: 01-0448  
 Region: CORTESE  
 Reg By: Leaking Underground Storage Tanks

Map ID  
Direction  
Distance  
Distance (ft.)  
Elevation

MAP FINDINGS

Database(s)  
EPA ID Number

EDR ID Number  
EPA ID Number

(Continued)

8100221801

CHMRS:

OES Control Number: 8990030 DOT ID: Not reported  
DOT Hazard Class: Not Reported  
Chemical Name: DIBUTYL PHYTHALATE  
Extent of Release: Not reported  
CAS Number: Not reported Quantity Released: 5  
Environmental Contamination: Ground Property Use: Storage  
Incident Date: 18-APR-88 Date Completed: 18-APR-88  
Time Completed: Not reported  
Physical State Stored: Liquid  
Physical State Released: Liquid  
Release Unit: Gallons  
Container Description: 2  
Container Type: 02  
Container Material: Plastic, Flexible  
Level Of Container: Ground Level  
Container Capacity: 5  
Container Capacity Units (code): 2  
Extent Of Release (code): 0  
Agency Id Number: 1015  
Agency Incident Number: 82773  
OES Incident Number: 8990030  
Time Notified: 1228  
Surrounding Area: 800  
Estimated Temperature: Not reported  
Property Management: U  
More Than Two Substances Involved?: Not reported  
Special Studies 1: Not reported  
Special Studies 2: Not reported  
Special Studies 3: Not reported  
Special Studies 4: Not reported  
Special Studies 5: Not reported  
Special Studies 6: Not reported  
Responding Agency Personnel # Of Injuries: Not reported  
Responding Agency Personnel # Of Fatalities: Not reported  
Resp Agency Personnel # Of Decontaminated: Not reported  
Others Number Of Decontaminated: Not reported  
Others Number Of Injuries: Not reported  
Others Number Of Fatalities: Not reported  
Vehicle Make/year: Not reported  
Vehicle License Number: Not reported  
Vehicle State: Not reported  
Vehicle Id Number: Not reported  
CA/DOT/PUC/ICC Number: Not reported  
Company Name: Not reported  
Reporting Officer Name/ID: LT. O REILLY  
Report Date: 18-APR-88  
Comments: Yes  
Facility Telephone Number: 415 644-8789

244  
NE  
1/2-1  
4122 R.  
Higher

BERKELEY UNIFIED SCHOOL DISTRICT  
1500 DERBY STREET  
BERKELEY, CA 94703

HAZNET 8103952381  
Cortese WA

Map ID  
Direction  
Distance  
Distance (ft.)  
Elevation

MAP FINDINGS

Database(s)  
EPA ID Number

EDR ID Number  
EPA ID Number

BERKELEY UNIFIED SCHOOL DISTRICT (Continued)

8103952381

HAZNET:

Gepaid: CAC001061936  
Tepaid: CAL000027741  
Gen County: 1  
Ted County: 5  
Tons: 1.8858  
Category: Asbestos-containing waste  
Disposal Method: Disposal, Land Fill  
Contact: BERKELEY UNIFIED SCHOOL DIST  
Telephone: (510) 844-4594  
Mailing Address: 1720 OREGON ST  
BERKELEY, CA 94703  
County: 1  
Gepaid: CAC001081936  
Tepaid: CAD009466392  
Gen County: 1  
Ted County: 7  
Tons: .7500  
Category: Other empty containers 30 gallons or more  
Disposal Method: Recycler  
Contact: BERKELEY UNIFIED SCHOOL DIST  
Telephone: (510) 844-4594  
Mailing Address: 1720 OREGON ST  
BERKELEY, CA 94703  
County: 1  
Gepaid: CAC002130064  
Tepaid: CAD028409019  
Gen County: 1  
Ted County: Los Angeles  
Tons: 0.8428  
Category: Other inorganic solid waste  
Disposal Method: Transfer Station  
Contact: BERKELEY UNIFIED SCHOOL DIST  
Telephone: (510) 845-2598  
Mailing Address: 1720 OREGON ST  
BERKELEY, CA 94703  
County: 1  
Gepaid: CAC002130064  
Tepaid: CAD981382732  
Gen County: 1  
Ted County: 1  
Tons: 222.8206  
Category: Asbestos-containing waste  
Disposal Method: Disposal, Land Fill  
Contact: BERKELEY UNIFIED SCHOOL DIST  
Telephone: (510) 845-2598  
Mailing Address: 1720 OREGON ST  
BERKELEY, CA 94703  
County: 1

Map ID  
Direction  
Distance  
Distance (ft.)  
Elevation

MAP FINDINGS

Database(s) EDR ID Number  
EPA ID Number

BERKELEY UNIFIED SCHOOL DISTRICT (Continued)

S103952381

Gepaid: CAC001081936  
Tepaid: CAD02B409019  
Gen County: 1  
Tsd County: Los Angeles  
Tons: 0.165  
Category: Laboratory waste chemicals  
Disposal Method: Transfer Station  
Contact: BERKELEY UNIFIED SCHOOL DIST  
Telephone: (510) 844-4594  
Mailing Address: 1720 OREGON ST  
BERKELEY, CA 94703  
County: 1

CORTESE:

Reg Id: 01-2453  
Region: CORTESE  
Reg By: Leaking Underground Storage Tanks

BE245  
NNW  
1/2-1  
4137 ft.  
Higher

2501 TENTH STREET  
BERKELEY, CA 94703

CHMIRS S100221257  
N/A

Site 2 of 2 in cluster BE

CHMIRS:

OES Control Number: 9099237 DOT ID: 9189  
DOT Hazard Class: Flammable liquid  
Chemical Name: OIL NOS  
Extent of Release: Not reported  
CAS Number: Not reported Quantity Released: 100  
Environmental Contamination: Ground Property Use: Mercantile, Business  
Incident Date: 30-MAY-90 Date Completed: 30-MAY-90  
Time Completed: 1846  
Physical State Stored: Liquid  
Physical State Released: Liquid  
Release Unit: Gallons  
Container Description: 2  
Container Type: 01  
Container Material: Not reported  
Level Of Container: Ground Level  
Container Capacity: 0  
Container Capacity Units (code): Not reported  
Extent Of Release (code): 7  
Agency Id Number: 1015  
Agency Incident Number: 04183  
OES Incident Number: 9099237  
Time Notified: 1434  
Surrounding Area: 400  
Estimated Temperature: Not reported  
Property Management: Not reported  
More Than Two Substances Involved?: Not reported  
Special Studies 1: Not reported  
Special Studies 2: Not reported  
Special Studies 3: Not reported  
Special Studies 4: Not reported  
Special Studies 5: Not reported  
Special Studies 6: Not reported  
Responding Agency Personnel # Of Injuries: 0  
Responding Agency Personnel # Of Fatalities: 0

Map ID  
Direction  
Distance  
Distance (ft.)  
Elevation

MAP FINDINGS

Database(s) EDR ID Number  
EPA ID Number

(Continued)

S100221257

Resp Agency Personnel # Of Decontaminated: 0  
Others Number Of Decontaminated: 0  
Others Number Of Injuries: 0  
Others Number Of Fatalities: 0  
Vehicle Make/year: Not reported  
Vehicle License Number: Not reported  
Vehicle State: Not reported  
Vehicle Id Number: Not reported  
CA/DOT/PUC/CC Number: Not reported  
Company Name: Not reported  
Reporting Officer Name/ID: LT. CHRISTOPHER J. PINTO  
Report Date: 30-MAY-90  
Comments: Yes  
Facility Telephone Number: 415 644-6789

246  
SSW  
1/2-1  
4207 ft.  
Lower

SHELL  
1800 POWELL  
EMERYVILLE, CA 94608

HAZNET S100228346  
Cortese N/A

HAZNET:

Gepaid: CAL000194074  
Tepaid: CAD009466392  
Gen County: 1  
Tsd County: 7  
Tons: 1.5000  
Category: Empty containers less than 30 gallons  
Disposal Method: Recycler  
Contact: EQUILON ENTERPRISES LLC  
Telephone: (713) 241-2258  
Mailing Address: P O BOX 4453  
HOUSTON, TX 77210 - 4453  
County: 1

CORTESE:

Reg Id: 01-1336  
Region: CORTESE  
Reg By: Leaking Underground Storage Tanks

BF247  
East  
1/2-1  
4256 ft.  
Higher

3100 KING STREET  
BERKELEY, CA 94763

CHMIRS S100277477  
N/A

Site 1 of 2 in cluster BF

CHMIRS:

OES Control Number: 9116412 DOT ID: Not reported  
DOT Hazard Class: Not Reported  
Chemical Name: UNKNOWN ORGANIC LIQUID  
Extent of Release: Not reported  
CAS Number: Not reported Quantity Released: .5  
Environmental Contamination: Air Property Use: Residential  
Incident Date: 09-APR-91 Date Completed: 09-APR-91  
Time Completed: 1747  
Physical State Stored: Liquid  
Physical State Released: Gas  
Release Unit: Cu. Ft  
Container Description: 2



Map ID  
Direction  
Distance  
Distance (ft.)  
Elevation

MAP FINDINGS

Database(s) EDR ID Number  
EPA ID Number

(Continued)

S100277477

Container Type : 02  
Container Material : Iron Steel and Other Iron Alloys  
Level Of Container : Ground Level  
Container Capacity : 40  
Container Capacity Units (code) : 2  
Extent Of Release (code) : 6  
Agency Id Number : 1015  
Agency Incident Number : 02758  
OES Incident Number : 9118412  
Time Notified : 1417  
Surrounding Area : 400  
Estimated Temperature : 85  
Property Management : P  
More Than Two Substances Involved? : Not reported  
Special Studies 1 : Not reported  
Special Studies 2 : Not reported  
Special Studies 3 : Not reported  
Special Studies 4 : Not reported  
Special Studies 5 : Not reported  
Special Studies 6 : Not reported  
Responding Agency Personnel # Of Injuries : 0  
Responding Agency Personnel # Of Fatalities : 0  
Resp Agency Personnel # Of Decontaminated : 2  
Others Number Of Decontaminated : 0  
Others Number Of Injuries : 1  
Others Number Of Fatalities : 0  
Vehicle Make/year : Not reported  
Vehicle License Number : Not reported  
Vehicle State : Not reported  
Vehicle Id Number : Not reported  
CA/DOT/PUC/ICC Number : Not reported  
Company Name : Not reported  
Reporting Officer Name/ID : LT. C. MILLER  
Report Date : 09-APR-91  
Comments : No  
Facility Telephone Number : 415 844-8788

248  
ESE  
1/2-1  
4289 ft.  
Higher

900 STANFORD AVENUE  
OAKLAND, CA 94608

CHMIRS S100280165  
N/A

CHMIRS:  
OES Control Number: 9100614 DOT ID: 2674  
DOT Hazard Class: Flammable liquid  
Chemical Name: FUFURYL ALCOHOL  
Extent of Release: Not reported  
CAS Number: Not reported Quantity Released: 12  
Environmental Contamination: Ground Property Use: Manufacturing  
Incident Date: 08-JUL-91 Date Completed: 08-JUL-91  
Time Completed : 1420  
Physical State Stored : Liquid  
Physical State Released : Liquid  
Release Unit : Gallons  
Container Description : 2  
Container Type : 21  
Container Material : Aluminum and Aluminium alloys  
Level Of Container : Ground Level

Map ID  
Direction  
Distance  
Distance (ft.)  
Elevation

MAP FINDINGS

Database(s) EDR ID Number  
EPA ID Number

(Continued)

S100280165

Container Capacity : 20  
Container Capacity Units (code) : 2  
Extent Of Release (code) : 2  
Agency Id Number : 1075  
Agency Incident Number : 119442  
OES Incident Number : 9100614  
Time Notified : 1220  
Surrounding Area : 700  
Estimated Temperature : 75  
Property Management : P  
More Than Two Substances Involved? : Not reported  
Special Studies 1 : Not reported  
Special Studies 2 : Not reported  
Special Studies 3 : Not reported  
Special Studies 4 : Not reported  
Special Studies 5 : Not reported  
Special Studies 6 : Not reported  
Responding Agency Personnel # Of Injuries : 0  
Responding Agency Personnel # Of Fatalities : 0  
Resp Agency Personnel # Of Decontaminated : 0  
Others Number Of Decontaminated : 0  
Others Number Of Injuries : 0  
Others Number Of Fatalities : 0  
Vehicle Make/year : Not reported  
Vehicle License Number : Not reported  
Vehicle State : Not reported  
Vehicle Id Number : Not reported  
CA/DOT/PUC/ICC Number : Not reported  
Company Name : Not reported  
Reporting Officer Name/ID : CAPT. WAYNE GASKIN  
Report Date : 08-JUL-91  
Comments : Yes  
Facility Telephone Number : 415 273-3858

BQ248  
South  
1/2-1  
4308 ft.  
Higher

RESIDENCE  
2160 LAKE STREET  
, CA

HAZNET 1000297805  
Cortese N/A  
UST  
HIST UST

Site 1 of 4 in cluster BQ

HAZNET:  
Gepaid: CAD981455074  
Tepaid: Not reported  
San County: 1  
Tad County: 0  
Tone: 2.0850  
Category: Unspecified oil-containing waste  
Disposal Method: Recycler  
Contact: Not reported  
Telephone: (000) 000-0000  
Mailing Address: 2177 JERROLD AVE  
SAN FRANCISCO, CA 94124  
County: 1

CORTESE:  
Reg Id: 01-1308  
Region: CORTESE  
Reg By: Leaking Underground Storage Tanks

Map ID  
Direction  
Distance  
Distance (ft.)  
Elevation

MAP FINDINGS

Database(s)  
EDR ID Number  
EPA ID Number

RESIDENCE (Continued)

1000297605

UST HIST:

Facility ID: 45104  
Tank Num: 1  
Tank Capacity: 6000  
Tank Used for: PRODUCT  
Type of Fuel: REGULAR  
Leak Detection: Visual, Stock Inventor, GW Monitoring Well  
Contact Name: VINCENT FINIGAN  
Total Tanks: 2  
Facility Type: 2  
Container Num: 002  
Year Installed: 1985  
Tank Construction: Not reported  
Telephone: (415) 547-3838  
Region: STATE  
Other Type: EQUIPMENT RENTAL

Facility ID: 45104  
Tank Num: 2  
Tank Capacity: 6000  
Tank Used for: PRODUCT  
Type of Fuel: DIESEL  
Leak Detection: Visual, Stock Inventor, GW Monitoring Well  
Contact Name: VINCENT FINIGAN  
Total Tanks: 2  
Facility Type: 2  
Container Num: 001  
Year Installed: 1984  
Tank Construction: Not reported  
Telephone: (415) 547-3838  
Region: STATE  
Other Type: EQUIPMENT RENTAL

UST San Francisco County:

Facility ID: 1686  
Tank ID: Not reported  
Manufacturer: Not reported  
Other Interior Lining: Not reported  
Receive Date: 4/26/94 0:00:00  
Owner Name: Not reported  
Certified Date: 6/7/94 0:00:00  
Flag: CLOSED  
Other Corrosion Protection: Not reported  
Drop Tube: Not reported  
Striker Plate: Not reported  
Contents A: Not reported  
Contents B: Not reported  
Contents C: Not reported  
Mailing Name: Not reported  
Mailing Address: Not reported  
Other Substances: Not reported  
Tank Construction Type: Not reported  
Tank Material: Not reported  
Interior Lining: Not reported  
Corrosion Protection: Not reported  
Spill Contamination Installed Date: Not reported  
Overfill Prevention Installed Date: Not reported  
Piping Type: Not reported  
Piping Aboveground: Not reported  
Piping Underground: Not reported  
Piping Construction: Not reported  
Piping Construction Aboveground: Not reported  
Piping Construction Underground: Not reported  
Piping Material: Not reported  
Other Piping Material: Not reported  
Piping Material Aboveground: Not reported  
Piping Material Underground: Not reported  
Pipe Leak Detection: Not reported  
Estimated Last Date Used: Not reported  
Case Number: Not reported  
Tank Capacity: Not reported  
Date Installed: Not reported  
Close Date: 5/5/94 0:00:00  
Dispenser: Not reported

Map ID  
Direction  
Distance  
Distance (ft.)  
Elevation

MAP FINDINGS

Database(s)  
EDR ID Number  
EPA ID Number

RESIDENCE (Continued)

1000297605

Estimated Quantity Remaining: Not reported  
Inert Filling: Not reported  
Jurisdiction: Not reported  
Other Tank System: Not reported  
Other Tank Leak Detection: Not reported  
Other Pipe Leak Detection: Not reported  
Methanol Compatible: Not reported

250  
SSW  
1/2-1  
4315 ft.  
Lower

A & J TRUCKING, INC  
5600 SHELLMOND AVENUE  
EMERYVILLE, CA 92633

Notify 65 U000657368  
N/A

NOTIFY 65:

Date Reported: Not reported  
Board File Number: Not reported  
Facility Type: Not reported  
Discharge Date: Not reported  
Incident Description: 92833  
Staff Initials: Not reported

B0251  
South  
1/2-1  
4325 ft.  
Higher

FORDHAM PROPERTIES  
5515 DOYLE ST.  
EMERYVILLE, CA 94608

HAZNET 5102430116  
Cortese N/A

Site 2 of 4 in cluster B0

HAZNET:

Cepaid: CAC000927840  
Tepaid: CAD009466392  
Gen County: 1  
Tsd County: 7  
Tons: .3760  
Category: Other empty containers 30 gallons or more  
Disposal Method: Recycler  
Contact: CONTACT/JOE PIERI  
Telephone: (415) 547-7177  
Mailing Address: 5743 LANDREGAN ST.  
EMERYVILLE, CA 94608  
County: 1

CORTESE:

Reg Id: 01-2071  
Region: CORTESE  
Reg By: Leaking Underground Storage Tanks

BF252  
ENE  
1/2-1  
4358 ft.  
Higher

MALCOM X SCHOOL  
1734 PRINCE ST  
BERKELEY, CA 94784

LUST 8102432832  
Cortese N/A

Site 2 of 2 in cluster BF

State LUST:

Cross Street: Not reported  
Qty Leaked: Not reported  
Case Number: 01-1993  
Reg Board: San Francisco Bay Region  
Chemical: Misc. Motor Vehicle Fuels

Map ID  
Direction  
Distance  
Distance (ft.)  
Elevation

MAP FINDINGS

Database(s)  
EPA ID Number

EDR ID Number  
EPA ID Number

MALCOM X SCHOOL (Continued)

5192432932

Lead Agency: Regional Board  
Local Agency: 01020  
Case Type: Undefined  
Status: Signed off, remedial action completed or deemed unnecessary  
County: Alameda  
Abate Method: No Action Taken - no action has as yet been taken at the site  
Review Date: 1/25/1996 Confirm Leak: 1/25/1996  
Workplan: Not reported Prelim Assess: Not reported  
Pollution Char: Not reported Remed Plan: Not reported  
Remed Action: Not reported Monitoring: Not reported  
Close Date: 1/25/1996  
Release Date: 7/18/1991  
Cleanup Fund Id: Not reported  
Discover Date: 7/19/1991  
Enforcement Dt: Not reported  
Ent Type: Not reported  
Enter Date: 9/29/1994  
Funding: Federal Funds  
Staff Initials: UNK  
How Discovered: Tank Closure  
How Stopped: Close Tank  
Interim: No  
Leak Cause: Structure Failure  
Leak Source: Tank  
MTBE Date: Not reported  
Max MTBE GW: Not reported  
MTBE Tested: Not Required to be Tested.  
Priority: Not reported  
Local Case #: 01-1983  
Beneficial: Not reported  
Staff: CTH  
GW Qualifies: Not reported  
Max MTBE Sol: Not reported  
Soil Qualifies: Not reported  
Hydr Basin #: Not reported  
Operator: Not reported  
Oversight Prgm: RB Lead Underground Storage Tank  
Oversight Prgm: UST  
Review Date: 1/25/1996  
Stop Date: 7/19/1991  
Work Suspended: N  
Responsible Party: BLANK RP  
RP Address: Not reported  
Global Id: T0600101832  
Org Name: Not reported  
Contact Person: Not reported  
MTBE Conc: 0  
Mibe Fuel: 0  
Water System Name: Not reported  
Well Name: Not reported  
Distance To LUST: 3442.080411916477506979175328  
Waste Discharge Global ID: Not reported  
Waste Disch Assigned Name: Not reported

LUST Region 2:

Region: 2  
Facility Id: 01-1983  
Entered Date: 09/29/1994

Map ID  
Direction  
Distance  
Distance (ft.)  
Elevation

MAP FINDINGS

Database(s)  
EPA ID Number

EDR ID Number  
EPA ID Number

MALCOM X SCHOOL (Continued)

5192432932

Facility Status: Signed off, remedial action completed or deemed unnecessary  
Maximum Soil Concentration: 0  
Maximum Groundwater Impact: 0  
County: Alameda  
Current Benzene: Not reported  
MTBE Detected in GW: No  
MTBE Detected in Soil: Not reported  
MTBE: 0  
MTBE Qualify: Not reported

CORTESE:

Reg Id: 01-1983  
Region: CORTESE  
Reg By: Leaking Underground Storage Tanks

BQ253  
South  
1/2-1  
4356 ft.  
Higher

CALIFORNIA SYRUP & EXTRAC  
1355 55TH  
EMERYVILLE, CA 94608

LUST 5194162460  
Cortese N/A

Site 3 of 4 in cluster BQ

State LUST:

Cross Street: Not reported  
Qty Leaked: Not reported  
Case Number: 01-1754  
Reg Board: San Francisco Bay Region  
Chemical: Diesel  
Lead Agency: Local Agency  
Local Agency: 01000  
Case Type: Undefined  
Status: Preliminary site assessment underway  
County: Alameda  
Abate Method: No Action Taken - no action has as yet been taken at the site  
Review Date: 8/22/1996 Confirm Leak: 8/22/1996  
Workplan: 1/2/1996 Prelim Assess: 1/2/1996  
Pollution Char: Not reported Remed Plan: Not reported  
Remed Action: Not reported Monitoring: Not reported  
Close Date: Not reported  
Release Date: 7/20/1993  
Cleanup Fund Id: Not reported  
Discover Date: 7/21/1993  
Enforcement Dt: Not reported  
Ent Type: Not reported  
Enter Date: 8/22/1993  
Funding: Federal Funds  
Staff Initials: UNK  
How Discovered: Tank Closure  
How Stopped: Remove Contents  
Interim: No  
Leak Cause: Unknown  
Leak Source: Unknown  
MTBE Date: Not reported  
Max MTBE GW: Not reported  
MTBE Tested: Not Required to be Tested.  
Priority: Not reported  
Local Case #: 01-4592  
Beneficial: Not reported  
Staff: CTH  
GW Qualifies: Not reported

Map ID  
Direction  
Distance  
Distance (ft.)  
Elevation

MAP FINDINGS

Database(s)  
EPA ID Number

CALIFORNIA SYRUP & EXTRAC (Continued)

8104182460

Max MTBE Soil: Not reported  
Soil Qualifies: Not reported  
Hydr Basin #: Not reported  
Operator: Not reported  
Oversight Prgm: Local Oversight Program UST  
Oversight Prgm: LOP  
Review Date: 2/23/2000  
Stop Date: 7/21/1993  
Work Suspended N  
Responsible Party: BLANK RP  
RP Address: Not reported  
Global Id: T0600101623  
Org Name: Not reported  
Contact Person: Not reported  
MTBE Conc: 0  
Mibe Fuel: 0  
Water System Name: Not reported  
Well Name: Not reported  
Distance To Lust: 9591.585369750075907892636443  
Waste Discharge Global ID: Not reported  
Waste Disch Assigned Name: Not reported

LUST Region 2:

Region: 2  
Facility Id: 01-1754  
Entered Date: 06/22/1993  
Facility Status: Preliminary site assessment underway  
Maximum Soil Concentration: 0  
Maximum Groundwater Impact: 0  
County: Alameda  
Current Benzene: Not reported  
MTBE Detected in GW: No  
MTBE Detected in Soil: Not reported  
MTBE: 0  
MTBE Qualify: Not reported

CORTESE:

Reg Id: 01-1754  
Region: CORTESE  
Reg By: Leaking Underground Storage Tanks

8G254 THOROUGHbred BUILDING  
South 1397 58TH ST  
1/2-1 EMERYVILLE, CA 94608  
4365 ft.  
Higher

LUST U003301037  
Cortese N/A

Site 4 of 4 in cluster 8G

State LUST:

Cross Street: DOYLE  
Qty Leaked: Not reported  
Case Number: 01-2284  
Reg Board: San Francisco Bay Region  
Chemical: Kerosene  
Lead Agency: Local Agency  
Local Agency: 01000  
Case Type: Undefined  
Status: Preliminary site assessment workplan submitted  
County: Alameda  
Review Date: 3/18/1998  
Workplan: Not reported  
Confirm Leak: 3/18/1998  
Prelim Assess: Not reported

Map ID  
Direction  
Distance  
Distance (ft.)  
Elevation

MAP FINDINGS

Database(s)  
EPA ID Number

THOROUGHbred BUILDING (Continued)

U003301037

Pollution Char: Not reported  
Remed Action: Not reported  
Close Date: Not reported  
Release Date: 7/24/1997  
Cleanup Fund Id: Not reported  
Discover Date: 2/14/1997  
Enforcement Dt: Not reported  
Ent Type: Not reported  
Enter Date: 3/16/1998  
Funding: Not reported  
Staff Initials: UNK  
How Discovered: Tank Closure  
How Stopped: Close Tank  
Interim: Not reported  
Leak Cause: Unknown  
Leak Source: Unknown  
MTBE Date: Not reported  
Max MTBE GW: Not reported  
MTBE Tested: Not Required to be Tested.  
Priority: Not reported  
Local Case #: 6080  
Beneficial: Not reported  
Staff: CTH  
GW Qualifies: Not reported  
Max MTBE Soil: Not reported  
Soil Qualifies: Not reported  
Hydr Basin #: Not reported  
Operator: Not reported  
Oversight Prgm: Local Oversight Program UST  
Oversight Prgm: LOP  
Review Date: 9/11/1997  
Stop Date: 2/14/1997  
Work Suspended N  
Responsible Party: BLANK RP  
RP Address: Not reported  
Global Id: T0600102100  
Org Name: Not reported  
Contact Person: Not reported  
MTBE Conc: 0  
Mibe Fuel: 0  
Water System Name: Not reported  
Well Name: Not reported  
Distance To Lust: 9787.251488410913255879454222  
Waste Discharge Global ID: Not reported  
Waste Disch Assigned Name: Not reported

Remed Plan:  
Monitoring:

Not reported  
Not reported

LUST Region 2:

Region: 2  
Facility Id: 01-2284  
Entered Date: 03/16/1998  
Facility Status: Preliminary site assessment workplan submitted  
Maximum Soil Concentration: 0  
Maximum Groundwater Impact: 0  
County: Alameda  
Current Benzene: Not reported  
MTBE Detected in GW: No  
MTBE Detected in Soil: Not reported  
MTBE: 0

Map ID  
Direction  
Distance  
Distance (ft.)  
Elevation

MAP FINDINGS

Database(s) EDR ID Number  
EPA ID Number

THOROUGHbred BUILDING (Continued)

U063301037

MTBE Quality: Not reported

CORTESE:

Reg Id: 01-2284  
Region: CORTESE  
Reg By: Leaking Underground Storage Tanks

255  
NNE  
1/2-1  
4404 ft.  
Higher

KEITH PROPERTY  
2598 SACRAMENTO ST  
BERKELEY, CA

LUST S101306325  
Cortese N/A

State LUST:

Cross Street: Not reported  
City Leaked: Not reported  
Case Number: 01-0855  
Reg Board: San Francisco Bay Region  
Chemical: Gasoline  
Lead Agency: Local Agency  
Local Agency: 01020  
Case Type: Soil only  
Status: Post remedial action monitoring in progress  
County: Alameda  
Abate Method: No Action Taken - no action has as yet been taken at the site  
Review Date: Not reported  
Workplan: Not reported  
Pollution Char: Not reported  
Remed Action: 1/2/1985  
Close Date: Not reported  
Release Date: 2/3/1986  
Cleanup Fund Id: Not reported  
Discover Date: 2/3/1986  
Enforcement Dt: Not reported  
Enf Type: Not reported  
Enter Date: 2/3/1986  
Funding: Federal Funds  
Staff Initials: UNK  
How Discovered: Tank Closure  
How Stopped: Close Tank  
Interim: No  
Leak Cause: Structure Failure  
Leak Source: Tank  
MTBE Date: Not reported  
Max MTBE GW: Not reported  
MTBE Tested: Site NOT Tested for MTBE. Includes Unknown and Not Analyzed.  
Priority: Not reported  
Local Case #: 01-0855  
Beneficial: Not reported  
Staff: CTH  
GW Qualifies: Not reported  
Max MTBE Soil: Not reported  
Soil Qualifies: Not reported  
Hydr Basin #: Not reported  
Operator: Not reported  
Oversight Prgm: Local Implementing Agency UST (includes non-LOP cases within LOP jurisdiction)  
Oversight Prgm: LIA  
Review Date: 4/4/1990

Map ID  
Direction  
Distance  
Distance (ft.)  
Elevation

MAP FINDINGS

Database(s) EDR ID Number  
EPA ID Number

KEITH PROPERTY (Continued)

S101306325

Stop Date: 2/3/1986  
Work Suspended: N  
Responsible Party: BLANK RP  
RP Address: Not reported  
Global Id: T0800100789  
Org Name: Not reported  
Contact Person: Not reported  
MTBE Conc: 0  
Mibe Fuel: 1  
Water System Name: Not reported  
Well Name: Not reported  
Distance To LUST: 2619.0919469804097895074649964  
Waste Discharge Global ID: Not reported  
Waste Disch Assigned Name: Not reported

LUST Region 2:

Region: 2  
Facility Id: 01-0855  
Entered Date: 02/03/1986  
Facility Status: Post remedial action monitoring in progress  
Maximum Soil Concentration: 1000  
Maximum Groundwater Impact: 0  
County: Alameda  
Current Benzene: Not reported  
MTBE Detected in GW: No  
MTBE Detected in Soil: Not reported  
MTBE: 0  
MTBE Quality: Not reported

CORTESE:

Reg Id: 01-0855  
Region: CORTESE  
Reg By: Leaking Underground Storage Tanks

256  
SSE  
1/2-1  
4421 ft.  
Higher

PARINA ENTERPRISES  
8433 SAN PABLO AVE  
OAKLAND, CA 94608

LUST S100455575  
Cortese N/A

State LUST:

Cross Street: Not reported  
City Leaked: Not reported  
Case Number: 01-1138  
Reg Board: San Francisco Bay Region  
Chemical: Xylene  
Lead Agency: Local Agency  
Local Agency: 01000  
Case Type: Soil only  
Status: Leak being confirmed  
County: Alameda  
Abate Method: No Action Taken - no action has as yet been taken at the site  
Review Date: 4/30/1990  
Workplan: Not reported  
Pollution Char: Not reported  
Remed Action: Not reported  
Close Date: Not reported  
Release Date: 4/30/1990  
Cleanup Fund Id: Not reported  
Discover Date: 4/30/1990  
Confirm Leak: 4/30/1990  
Prelim Assess: Not reported  
Remed Plan: Not reported  
Monitoring: Not reported

Map ID  
Direction  
Distance  
Distance (ft.)  
Elevation

MAP FINDINGS

Database(s) EDR ID Number  
EPA ID Number

PARINA ENTERPRISES (Continued)

8100455575

Enforcement Dt: Not reported  
Erf Type: Not reported  
Enter Date: 5/22/1990  
Funding: Federal Funds  
Staff Initials: UNK  
How Discovered: Tank Closure  
How Stopped: Close Tank  
Interim: No  
Leak Cause: Structure Failure  
Leak Source: Tank  
MTBE Date: Not reported  
Max MTBE GW: Not reported  
MTBE Tested: Not Required to be Tested.  
Priority: Not reported  
Local Case #: 01-1138  
Beneficial: Not reported  
Staff: CTH  
GW Qualifies: Not reported  
Max MTBE Sol: Not reported  
Soil Qualifies: Not reported  
Hydr Basin #: Not reported  
Operator: Not reported  
Oversight Prgm: Local Oversight Program UST  
Oversight Prgm: LOP  
Review Date: 9/13/1994  
Stop Date: 4/30/1990  
Work Suspended N  
Responsible Party: BLANK RP  
RP Address: Not reported  
Global Id: T0800101048  
Org Name: Not reported  
Contact Person: Not reported  
MTBE Conc: 0  
Mibe Fuel: 0  
Water System Name: Not reported  
Well Name: Not reported  
Distance To Lust: 8999.593241607827886815079538  
Waste Discharge Global ID: Not reported  
Waste Disch Assign Name: Not reported

CORTESE:

Reg Id: 01-1138  
Region: CORTESE  
Reg By: Leaking Underground Storage Tanks

257  
SSE  
1/2-1  
4465 ft.  
Higher

FIO 5425 SAN PABLO  
OAKLAND, CA 94608

CHMIRS S100277131  
N/A

CHMIRS:

OES Control Number: 9114981 DOT ID: 1701  
DOT Hazard Class: Radioactive material  
Chemical Name: THALLIUM 201  
Extent of Release: Not reported  
CAS Number: 7440280 Quantity Released: 4.4  
Environmental Contamination: None Reported Property Use: Residential  
Incident Date: 17-JAN-91 Date Completed: 17-JAN-91

Map ID  
Direction  
Distance  
Distance (ft.)  
Elevation

MAP FINDINGS

Database(s) EDR ID Number  
EPA ID Number

(Continued)

S100277131

Time Completed: 630  
Physical State Stored: Liquid  
Physical State Released: Not reported  
Release Unit: Not reported  
Container Description: 2  
Container Type: Box Or Carton  
Container Material: Plastic, Flexible  
Level Of Container: Ground Level  
Container Capacity: 4.4  
Container Capacity Units (code): Not reported  
Extent Of Release (code): 8  
Agency Id Number: 1075  
Agency Incident Number: 910856  
OES Incident Number: 9114981  
Time Notified: 133  
Surrounding Area: 400  
Estimated Temperature: 50  
Property Management: F  
More Than Two Substances Involved?: Not reported  
Special Studies 1: Not reported  
Special Studies 2: Not reported  
Special Studies 3: Not reported  
Special Studies 4: Not reported  
Special Studies 5: Not reported  
Special Studies 6: Not reported  
Responding Agency Personnel # Of Injuries: 0  
Responding Agency Personnel # Of Fatalities: 0  
Resp Agency Personnel # Of Decontaminated: 0  
Others Number Of Decontaminated: 0  
Others Number Of Injuries: 0  
Others Number Of Fatalities: 0  
Vehicle Make/year: Not reported  
Vehicle License Number: Not reported  
Vehicle State: Not reported  
Vehicle Id Number: Not reported  
CA/DOT/PUC/ICC Number: Not reported  
Company Name: Not reported  
Reporting Officer Name/ID: LT. E. M. DICK  
Report Date: 17-JAN-91  
Comments: Yes  
Facility Telephone Number: 415 273-3858

258  
MNE  
1/2-1  
4508 ft.  
Higher

1321 DWIGHT  
BERKELEY, CA 94702

CHMIRS S100279435  
N/A

CHMIRS:

OES Control Number: 8909458 DOT ID: 1830  
DOT Hazard Class: Corrosives  
Chemical Name: ACID, SULFURIC  
Extent of Release: Not reported  
CAS Number: 7664-93-9 Quantity Released: 60  
Environmental Contamination: None Reported Property Use: Residential  
Incident Date: 28-DEC-89 Date Completed: 28-DEC-89  
Time Completed: 1730  
Physical State Stored: Liquid  
Physical State Released: Liquid

Map ID  
Direction  
Distance  
Distance (ft.)  
Elevation

MAP FINDINGS

Database(s) EDR ID Number  
EPA ID Number

(Continued)

S100279435

Release Unit : Lbs.  
Container Description : 2  
Container Type : 04  
Container Material : Glass , Pottery and Clay  
Level Of Container : Ground Level  
Container Capacity : 9  
Container Capacity Units (code) : 1  
Extent Of Release (code) : 6  
Agency Id Number : 1015  
Agency Incident Number : 10071  
OES Incident Number : 8909458  
Time Notified : 1808  
Surrounding Area : 400  
Estimated Temperature : 50  
Property Management : P  
More Than Two Substances Involved? : Not reported  
Special Studies 1 : Not reported  
Special Studies 2 : Not reported  
Special Studies 3 : Not reported  
Special Studies 4 : Not reported  
Special Studies 5 : Not reported  
Special Studies 6 : Not reported  
Responding Agency Personnel # Of Injuries : 0  
Responding Agency Personnel # Of Fatalities : 0  
Resp Agency Personnel # Of Decontaminated : 0  
Others Number Of Decontaminated : 0  
Others Number Of Injuries : 0  
Others Number Of Fatalities : 0  
Vehicle Make/year : Not reported  
Vehicle License Number : Not reported  
Vehicle State : Not reported  
Vehicle Id Number : Not reported  
CADOT/PUC/ICC Number : Not reported  
Company Name : Not reported  
Reporting Officer Name/ID : RON FALSTAD  
Report Date : 28-DEC-89  
Comments : Not reported  
Facility Telephone Number : 415 644-8789

259 MOBIL SERVICE STATION #10 LTV  
S15W 1700 POWELL STREET  
1/2-1 EMERYVILLE, CA 92633  
4581 ft.  
Lower

Notify 65 S100179045  
N/A

NOTIFY 85:

Date Reported: Not reported Staff Initials: Not reported  
Board File Number: Not reported  
Facility Type: Not reported  
Discharge Date: Not reported  
Incident Description: 92833

260 90194  
North 2995 SAN PABLO AVE  
1/2-1 BERKELEY, CA 94702  
4662 ft.  
Higher

Corleese S101824564  
CA FID UST N/A

Map ID  
Direction  
Distance  
Distance (ft.)  
Elevation

MAP FINDINGS

Database(s) EDR ID Number  
EPA ID Number

90194 (Continued)

S101824564

CORTESE:

Reg Id: 01-0353  
Region: CORTESE  
Reg By: Leaking Underground Storage Tanks

BH281  
SSE  
1/2-1  
4696 ft.  
Higher

A/O 1090 53RD STREET  
OAKLAND, CA 94608

CHMIRS S100277132  
N/A

Site 1 of 2 in cluster BH

CHMIRS:

OES Control Number: 9114983 DOT ID: 1707  
DOT Hazard Class: Radioactive material  
Chemical Name: THALLIUM 201  
Extent Of Release: Not reported  
CAS Number: 7440280 Quantity Released: 4.4  
Environmental Contamination: None Reported Property Use: Residential  
Incident Date: 07-JAN-91 Date Completed: 17-JAN-91  
Time Completed : 1430  
Physical State Stored : Liquid  
Physical State Released : Not reported  
Release Unit : Not reported  
Container Description : 2  
Container Type : Box Or Carton  
Container Material : Plastic , Flexible  
Level Of Container : Ground Level  
Container Capacity : 4.4  
Container Capacity Units (code) : Not reported  
Extent Of Release (code) : 8  
Agency Id Number : 1075  
Agency Incident Number : 9101685  
OES Incident Number : 9114983  
Time Notified : 1201  
Surrounding Area : 400  
Estimated Temperature : 65  
Property Management : C  
More Than Two Substances Involved? : Not reported  
Special Studies 1 : Not reported  
Special Studies 2 : Not reported  
Special Studies 3 : Not reported  
Special Studies 4 : Not reported  
Special Studies 5 : Not reported  
Special Studies 6 : Not reported  
Responding Agency Personnel # Of Injuries : 0  
Responding Agency Personnel # Of Fatalities : 0  
Resp Agency Personnel # Of Decontaminated : 0  
Others Number Of Decontaminated : 0  
Others Number Of Injuries : 0  
Others Number Of Fatalities : 0  
Vehicle Make/year : Not reported  
Vehicle License Number : Not reported  
Vehicle State : Not reported  
Vehicle Id Number : Not reported  
CADOT/PUC/ICC Number : Not reported  
Company Name : Not reported  
Reporting Officer Name/ID : L.T. E.M. DICK  
Report Date : 17-JAN-91

Map ID  
Direction  
Distance  
Distance (ft.)  
Elevation

MAP FINDINGS

Database(s)  
EDR ID Number  
EPA ID Number

(Continued)

S100277132

Comments : Yes  
Facility Telephone Number : 415 273-3856

BH262  
SSE  
1/2-1  
4700 R.  
Higher

R/O 1084 63RD STREET  
OAKLAND, CA 94608

CHMIRS S100277146  
N/A

Site 2 of 2 in cluster BH

CHMIRS:

OES Control Number: 9115043 DOT ID: 1707  
DOT Hazard Class: Radioactive material  
Chemical Name: THALLIUM - 201  
Extent of Release: Not reported  
CAS Number: 7440280 Quantity Released: 6.6  
Environmental Contamination: None Reported Property Use: Residential  
Incident Date: 17-JAN-91 Date Completed: 17-JAN-91  
Time Completed: 1700  
Physical State Stored: Liquid  
Physical State Released: Not reported  
Release Unit: Not reported  
Container Description: 2  
Container Type: Box Or Carton  
Container Material: Plastic, Flexible  
Level Of Container: Ground Level  
Container Capacity: 6.6  
Container Capacity Units (code): Not reported  
Extent Of Release (code): 6  
Agency Id Number: 1075  
Agency Incident Number: 910703N  
OES Incident Number: 9115043  
Time Notified: 1503  
Surrounding Area: 400  
Estimated Temperature: 65  
Property Management: P  
More Than Two Substances Involved?: Not reported  
Special Studies 1: Not reported  
Special Studies 2: Not reported  
Special Studies 3: Not reported  
Special Studies 4: Not reported  
Special Studies 5: Not reported  
Special Studies 6: Not reported  
Responding Agency Personnel # Of Injuries: 0  
Responding Agency Personnel # Of Fatalities: 0  
Resp Agency Personnel # Of Decontaminated: 0  
Others Number Of Decontaminated: 0  
Others Number Of Injuries: 0  
Others Number Of Fatalities: 0  
Vehicle Make/year: Not reported  
Vehicle License Number: Not reported  
Vehicle State: Not reported  
Vehicle Id Number: Not reported  
CA/DOT/PUC/KCC Number: Not reported  
Company Name: Not reported  
Reporting Officer Name/ID: LT. E.M. DICK  
Report Date: 17-JAN-91  
Comments: Yes  
Facility Telephone Number: 415 273-3856

Map ID  
Direction  
Distance  
Distance (ft.)  
Elevation

MAP FINDINGS

Database(s)  
EDR ID Number  
EPA ID Number

263  
ESE  
1/2-1  
4844 ft.  
Higher

ALTERNATIVE INVESTMENTS  
5829 ADELINE ST  
OAKLAND, CA 94608

HAZNET S103685761  
Cortese N/A

HAZNET:

Gepaid: CAC001060984  
Tepaid: CAD009452657  
Gen County: 1  
Tad County: San Mateo  
Tons: .4500  
Category: Contaminated soil from site clean-ups  
Disposal Method: Disposal, Land Fill  
Contact: KEITH RUTLAGE  
Telephone: (000) 000-0000  
Mailing Address: SUB SURFACE CONSULTANTS  
LAFAYETTE, CA 94549  
County: 1

Gepaid: CAC001060984  
Tepaid: CAD009452657  
Gen County: 1  
Tad County: San Mateo  
Tons: .2293  
Category: Aqueous solution with less than 10% total organic residues  
Disposal Method: Recycler  
Contact: KEITH RUTLAGE  
Telephone: (000) 000-0000  
Mailing Address: SUB SURFACE CONSULTANTS  
LAFAYETTE, CA 94549  
County: 1

CORTESE:

Reg Id: 01-1239  
Region: CORTESE  
Reg By: Leaking Underground Storage Tanks

264  
ENE  
1/2-1  
4876 ft.  
Higher

ASHBY/MARTIN LUTHER KING-W OF  
BERKELEY, CA

CHMIRS S100278420  
WA

CHMIRS:

OES Control Number: 8909054 DOT ID: Not reported  
DOT Hazard Class: Not Reported  
Chemical Name: SAFROTIN (PROPETAMPHOS)  
Extent of Release: Not reported  
CAS Number: Not reported Quantity Released: Not reported  
Environmental Contamination: Ground Property Use: County/City Road  
Incident Date: 28-NOV-89 Date Completed: 28-NOV-89  
Time Completed: 1057  
Physical State Stored: Liquid  
Physical State Released: Liquid  
Release Unit: Not reported  
Container Description: 2  
Container Type: 04  
Container Material: Plastic, Flexible  
Level Of Container: Ground Level  
Container Capacity: Not reported  
Container Capacity Units (code): Not reported



Map ID  
Direction  
Distance  
Distance (ft.)  
Elevation

MAP FINDINGS

Database(s)  
EPA ID Number

(Continued)

8100279420

Extent Of Release (code) : 7  
Agency Id Number : 1015  
Agency Incident Number : 99204  
OES Incident Number : 8909054  
Time Notified : 458  
Surrounding Area : 400  
Estimated Temperature : 35  
Property Management : S  
More Than Two Substances Involved? : Not reported  
Special Studies 1 : Not reported  
Special Studies 2 : Not reported  
Special Studies 3 : Not reported  
Special Studies 4 : Not reported  
Special Studies 5 : Not reported  
Special Studies 6 : Not reported  
Responding Agency Personnel # Of Injuries : 0  
Responding Agency Personnel # Of Fatalities : 0  
Resp Agency Personnel # Of Decontaminated : 1  
Others Number Of Decontaminated : 0  
Others Number Of Injuries : 0  
Others Number Of Fatalities : 0  
Vehicle Make/year : Not reported  
Vehicle License Number : Not reported  
Vehicle State : Not reported  
Vehicle Id Number : Not reported  
CA/DOT/PUC/CIC Number : Not reported  
Company Name : Not reported  
Reporting Officer Name/ID : RON FALSTAD  
Report Date : 28-NOV-89  
Comments : Not reported  
Facility Telephone Number : 415 644-6789

265  
NNE  
1/2-1  
4888 ft.  
Higher

JOE'S UNOCAL 76  
2501 SACRAMENTO  
BERKELEY, CA 94641

Notify 65  
Cortese N/A

NOTIFY 65:

Date Reported: Not reported Staff Initials: Not reported  
Board File Number: Not reported  
Facility Type: Not reported  
Discharge Date: Not reported  
Incident Description: 92661

CORTESE:

Reg Id: 01-1584  
Region: CORTESE  
Reg By: Leaking Underground Storage Tanks

61266  
SSW  
1/2-1  
4889 ft.  
Lower

POWELL STREET PLAZA  
5500 EASTSHORE HIGHWAY  
EMERYVILLE, CA 94608

Cal-Sites  
Cortese N/A

Site 1 of 2 in cluster BI

CAL-SITES:

Facility ID 01470001  
Status: REFOA - DOES NOT REQUIRE DTSC ACTION OR OVERSITE ACTIVITY. REFERRED TO

Map ID  
Direction  
Distance  
Distance (ft.)  
Elevation

MAP FINDINGS

Database(s)  
EPA ID Number

POWELL STREET PLAZA (Continued)

8102068229

OTHER AGENCY LEAD  
Status Date: 05/10/1994  
Lead: DTSC  
Region: 2 - BERKELEY  
Branch: NC - NORTH COAST  
File Name: Not reported  
Status Name: PROPERTY/SITE REFERRED TO ANOTHER AGENCY  
Lead Agency: DEPT OF TOXIC SUBSTANCES CONTROL Not reported  
NPL: Not Listed  
SIC: 47 TRANSPORTATION SERVICES  
Facility Type: RESPONSIBLE PARTY  
Type Name: RP  
Staff Member Responsible for Site: Not reported  
Supervisor Responsible for Site: LNAKASHI  
Region Water Control Board: SF - SAN FRANCISCO BAY  
Access: Uncontrolled  
Cortese: U  
Hazardous Ranking Score: Not reported  
Date Site Hazard Ranked: Not reported  
Groundwater Contamination: Confirmed  
No. of Contamination Sources: 1  
Lat/Long: 0' 0' 0.00" / 0' 0' 0.00"  
Lat/Long Method: Not reported  
State Assembly District Code: 14  
State Senate District: 9

The CAL-SITES database may contain additional details for this site.  
Please contact your EDR Account Executive for more information.

CORTESE:

Reg Id: 01470001  
Region: CORTESE  
Reg By: CALSI

Reg Id: 01-1176  
Region: CORTESE  
Reg By: Leaking Underground Storage Tanks

61267  
SSW  
1/2-1  
4889 ft.  
Lower

POWELL STREET PLAZA  
UNKNOWN POWELL ST / SHELLMOUND  
EMERYVILLE, CA 94608

LUST  
Cortese N/A

Site 2 of 2 in cluster BI

State LUST:

Cross Street: Not reported  
Qty Leaked: Not reported  
Case Number: 01-2034  
Reg Board: San Francisco Bay Region  
Chemical: Gasoline  
Lead Agency: Local Agency  
Local Agency: 01000  
Case Type: Other ground water affected  
Status: Leak being confirmed  
County: Alameda  
Review Date: 2/28/1995  
Workplan: Not reported  
Pollution Char: Not reported  
Remed Action: Not reported

Confirm Leak: 2/28/1995  
Preim Assess: Not reported  
Remed Plan: Not reported  
Monitoring: Not reported

Map ID  
Direction  
Distance  
Distance (ft.)  
Elevation

MAP FINDINGS

Database(s) EDR ID Number  
EPA ID Number

POWELL STREET PLAZA (Continued)

8102435439

Close Date: Not reported  
Release Date: 2/28/1995  
Cleanup Fund Id: Not reported  
Discover Date: 2/28/1995  
Enforcement Dt: Not reported  
Ent Type: Not reported  
Enter Date: 2/28/1995  
Funding: Federal Funds  
Staff Initials: UNK  
How Discovered: Tank Closure  
How Stopped: Close Tank  
Interim: Not reported  
Leak Cause: Unknown  
Leak Source: Unknown  
MTBE Date: Not reported  
Max MTBE GW: Not reported  
MTBE Tested: Site NOT Tested for MTBE. Includes Unknown and Not Analyzed.  
Priority: Not reported  
Local Case #: 01-2034  
Beneficial: Not reported  
Staff: CTH  
GW Qualifies: Not reported  
Max MTBE Soil: Not reported  
Soil Qualifies: Not reported  
Hydr Basin #: Not reported  
Operator: Not reported  
Oversight Prgm: Local Oversight Program UST  
Oversight Prgm: LOP  
Review Date: 2/28/1995  
Stop Date: 2/28/1995  
Work Suspended N  
Responsible Party: BLANK RP  
RP Address: Not reported  
Global Id: T0600101879  
Org Name: Not reported  
Contact Person: Not reported  
MTBE Conc: 0  
Mibe Fuel: 1  
Water System Name: Not reported  
Well Name: Not reported  
Distance To Lust: Not reported  
Waste Discharge Global ID: Not reported  
Waste Disch Assigned Name: Not reported

CORTESE:

Reg Id: 01-2034  
Region: CORTESE  
Reg By: Leaking Underground Storage Tanks

268  
SW  
1/2-1  
4933 ft.  
Lower

ST ALBANS SENIOR CENTER  
1-80 FRONTAGE ROAD, NORTH OF POWELL  
EMERYVILLE, CA 94609

Cal-Sites 8102008252  
N/A

CAL-SITES:

Facility ID 01580001  
Status: REFOA - DOES NOT REQUIRE DTSC ACTION OR OVERSITE ACTIVITY. REFERED TO OTHER AGENCY LEAD

Map ID  
Direction  
Distance  
Distance (ft.)  
Elevation

MAP FINDINGS

Database(s) EDR ID Number  
EPA ID Number

ST ALBANS SENIOR CENTER (Continued)

8102008252

Status Date: 05/01/1992  
Lead: Not reported  
Region: 2 - BERKELEY  
Branch: NC - NORTH COAST  
File Name: Not reported  
Status Name: PROPERTY/SITE REFERRED TO ANOTHER AGENCY  
Lead Agency: N/A  
NPL: Not reported  
SIC: 58 RETAIL - EATING & DRINKING PLACES  
Facility Type: N/A  
Type Name: Not reported  
Staff Member Responsible for Site: Not reported  
Supervisor Responsible for Site: Not reported  
Region Water Control Board: SF - SAN FRANCISCO BAY  
Access: Uncontrolled  
Confesse: U  
Hazardous Ranking Score: Not reported  
Date Site Hazard Ranked: Not reported  
Groundwater Contamination: Confirmed  
No. of Contamination Sources: 1  
Lat/Long: 0' 0' 0.00" / 0' 0' 0.00"  
Lat/Long Method: Not reported  
State Assembly District Code: Not reported  
State Senate District: Not reported

The CAL-SITES database may contain additional details for this site.  
Please contact your EDR Account Executive for more information.

269  
South  
1/2-1  
5050 ft.  
Lower

CHAPMAN PROPERTY  
1400 53RD ST  
EMERYVILLE, CA 94608

LUST 8102859741  
Cortese N/A

State LUST:

Cross Street: Not reported  
City Leaked: Not reported  
Case Number: 01-2246  
Reg Board: San Francisco Bay Region  
Chemical: Gasoline  
Lead Agency: Local Agency  
Local Agency: 01000  
Case Type: Other ground water affected  
Status: Leak being confirmed  
County: Alameda

Review Date: 10/14/1997  
Workplan: Not reported  
Pollution Char: Not reported  
Remed Action: Not reported  
Close Date: Not reported  
Release Date: 10/14/1997  
Cleanup Fund Id: Not reported  
Discover Date: 9/5/1996  
Enforcement Dt: Not reported  
Ent Type: Not reported  
Enter Date: 10/14/1997  
Funding: Federal Funds  
Staff Initials: UNK  
How Discovered: Tank Closure

Confirm Leak: 10/14/1997  
Prelim Assess: Not reported  
Remed Plan: Not reported  
Monitoring: Not reported

Map ID  
Direction  
Distance  
Distance (ft.)  
Elevation

MAP FINDINGS

Database(s) EDR ID Number  
EPA ID Number

CHAPMAN PROPERTY (Continued)

3102859741

How Stopped: Close Tank  
Interim: Not reported  
Leak Cause: Unknown  
Leak Source: Unknown  
MTBE Date: Not reported  
Max MTBE GW: Not reported  
MTBE Tested: Site NOT Tested for MTBE. Includes Unknown and Not Analyzed.  
Priority: Not reported  
Local Case #: 801  
Beneficial: Not reported  
Staff: CTH  
GW Qualities: Not reported  
Max MTBE Soil: Not reported  
Soil Qualities: Not reported  
Hydr Basin #: Not reported  
Operator: Not reported  
Oversight Prgm: Local Oversight Program UST  
Oversight Prgm: LOP  
Review Date: 10/14/1997  
Stop Date: 05/1996  
Work Suspended N  
Responsible Party/BLANK RP  
RP Address: Not reported  
Global Id: T0600102062  
Org Name: Not reported  
Contact Person: Not reported  
MTBE Conc: 0  
Mibe Fuel: 1  
Water System Name: Not reported  
Well Name: Not reported  
Distance To LUST: 10691.9788835489571184294685  
Waste Discharge Global ID: Not reported  
Waste Disch Assigned Name: Not reported

CORTESE:

Reg Id: 01-2246  
Region: CORTESE  
Reg By: Leaking Underground Storage Tanks

BJ270  
NW  
1/2-1  
5056 ft.  
Lower

2427 4TH ST.  
BERKELEY, CA

CHMIRS S100260518  
N/A

Site 1 of 2 in cluster BJ

CHMIRS:

OES Control Number: 9990027 DOT ID: Not reported  
DOT Hazard Class: Not Reported  
Chemical Name: ALUMINUM SHAVINGS  
Extent of Release: Not reported  
CAS Number: Not reported Quantity Released: 2.5  
Environmental Contamination: Ground Property Use: Industrial, Utility  
Incident Date: 21-JAN-88 Date Completed: 21-JAN-88  
Time Completed: Not reported  
Physical State Stored: Solid  
Physical State Released: Solid  
Release Unit: Lbs.  
Container Description: Not reported  
Container Type: 08

Map ID  
Direction  
Distance  
Distance (ft.)  
Elevation

MAP FINDINGS

Database(s) EDR ID Number  
EPA ID Number

(Continued)

5100280519

Container Material: No Container  
Level Of Container: 10  
Container Capacity: Not reported  
Container Capacity Units (code): Not reported  
Extent Of Release (code): 5  
Agency Id Number: 1015  
Agency Incident Number: 80517  
OES Incident Number: 9990027  
Time Notified: 1119  
Surrounding Area: 600  
Estimated Temperature: 55  
Property Management: P  
More Than Two Substances Involved?: Not reported  
Special Studies 1: Not reported  
Special Studies 2: Not reported  
Special Studies 3: Not reported  
Special Studies 4: Not reported  
Special Studies 5: Not reported  
Special Studies 6: Not reported  
Responding Agency Personnel # Of Injuries: Not reported  
Responding Agency Personnel # Of Fatalities: Not reported  
Resp Agency Personnel # Of Decontaminated: Not reported  
Others Number Of Decontaminated: Not reported  
Others Number Of Injuries: Not reported  
Others Number Of Fatalities: Not reported  
Vehicle Make/year: Not reported  
Vehicle License Number: Not reported  
Vehicle State: Not reported  
Vehicle Id Number: Not reported  
CA/DOT/PUC/ICC Number: Not reported  
Company Name: Not reported  
Reporting Officer Name/ID: JOHN ANDERSON  
Report Date: 21-JAN-88  
Comments: No  
Facility Telephone Number: 415 644-8789

271  
North  
1/2-1  
5081 ft.  
Higher

CHASE PROPERTY  
2368 78 SAN PABLO AVE  
BERKELEY, CA 94704

LUST 8101306330  
Cortese NJA

State LUST:

Cross Street: Not reported  
Qty Leaked: Not reported  
Case Number: 01-0305  
Reg Board: San Francisco Bay Region  
Chemical: Diesel  
Lead Agency: Local Agency  
Local Agency: 01020  
Case Type: Other ground water affected  
Status: Preliminary site assessment workplan submitted  
County: Alameda  
Abate Method: No Action Taken - no action has as yet been taken at the site  
Review Date: 2/1/1990 Confirm Leak: 2/1/1990  
Workplan: Not reported Prelim Assess: Not reported  
Pollution Char: Not reported Remed Plan: Not reported  
Ramed Action: Not reported Monitoring: Not reported  
Close Date: Not reported

Map ID  
Direction  
Distance  
Distance (ft.)  
Elevation Site

MAP FINDINGS

Database(s)  
EDR ID Number  
EPA ID Number

CHASE PROPERTY (Continued)

3101306330

Release Date: 4/13/1988  
Cleanup Fund Id: Not reported  
Discover Date: 4/13/1988  
Enforcement Dt: Not reported  
Ent Type: Not reported  
Enter Date: 7/21/1991  
Funding: Federal Funds  
Staff Initials: UNK  
How Discovered: Tank Closure  
How Stopped: Close Tank  
Interim: No  
Leak Cause: Structure Failure  
Leak Source: Tank  
MTBE Date: Not reported  
Max MTBE GW: Not reported  
MTBE Tested: Not Required to be Tested.  
Priority: Not reported  
Local Case #: 01-0305  
Beneficial: Not reported  
Staff: CTH  
GW Qualifies: Not reported  
Max MTBE Soil: Not reported  
Soil Qualifies: Not reported  
Hydr Basin #: Not reported  
Operator: Not reported  
Oversight Prgm: Local Implementing Agency UST (includes non-LOP cases within LOP jurisdiction)  
Oversight Prgm: LIA  
Review Date: 7/28/1988  
Stop Date: 4/13/1988  
Work Suspended: N  
Responsible Party: BLANK RP  
RP Address: Not reported  
Global Id: T0600100283  
Org Name: Not reported  
Contact Person: Not reported  
MTBE Conc: 0  
Mtbe Fuel: 0  
Water System Name: Not reported  
Well Name: Not reported  
Distance To LUST: 5409.9750499813427385041825036  
Waste Discharge Global ID: Not reported  
Waste Disch Assigned Name: Not reported  
LUST Region 2:  
Region: 2  
Facility Id: 01-0305  
Entered Date: 07/21/1991  
Facility Status: Preliminary site assessment workplan submitted  
Maximum Soil Concentration: 0  
Maximum Groundwater Impact: 140  
County: Alameda  
Current Benzene: Not reported  
MTBE Detected in GW: 140  
MTBE Detected in Soil: Not reported  
MTBE: 0  
MTBE Quality: Not reported

Map ID  
Direction  
Distance  
Distance (ft.)  
Elevation Site

MAP FINDINGS

Database(s)  
EDR ID Number  
EPA ID Number

CHASE PROPERTY (Continued)

3101306330

CORTESE:  
Reg Id: 01-0305  
Region: CORTESE  
Reg By: Leaking Underground Storage Tanks

BJ272  
NW  
1/2-1  
5089 ft.  
Lower

2424-4TH STREET  
BERKELEY, CA 947

CHMIRS 3100274848  
N/A

Site 2 of 2 in cluster BJ

CHMIRS:  
OES Control Number: 6905306 DOT ID: Not reported  
DOT Hazard Class: Not Reported  
Chemical Name: PROPYLENE GLYCOL  
Extent of Release: Not reported  
CAS Number: 57-55-6 Quantity Released: 1  
Environmental Contamination: Ground Property Use: Hazmat Chemical Manufacturing  
Incident Date: 18-MAR-89 Date Completed: 18-MAR-89  
Time Completed: 1035  
Physical State Stored: Liquid  
Physical State Released: Liquid  
Release Unit: Gallons  
Container Description: 2  
Container Type: 04  
Container Material: Plastic Fiberglass, Rigid  
Level Of Container: Ground Level  
Container Capacity: 5  
Container Capacity Units (code): 2  
Extent Of Release (code): 7  
Agency Id Number: 1015  
Agency Incident Number: 82138  
OES Incident Number: 6905306  
Time Notified: 708  
Surrounding Area: 982  
Estimated Temperature: 50  
Property Management: P  
More Than Two Substances Involved?: Not reported  
Special Studies 1: Not reported  
Special Studies 2: Not reported  
Special Studies 3: Not reported  
Special Studies 4: Not reported  
Special Studies 5: Not reported  
Special Studies 6: Not reported  
Responding Agency Personnel # Of Injuries: 0  
Responding Agency Personnel # Of Fatalities: 0  
Resp Agency Personnel # Of Decontaminated: 0  
Others Number Of Decontaminated: 0  
Others Number Of Injuries: 0  
Others Number Of Fatalities: 0  
Vehicle Make/year: Not reported  
Vehicle License Number: Not reported  
Vehicle State: Not reported  
Vehicle Id Number: Not reported  
CADO7/PUGRCC Number: Not reported  
Company Name: Not reported  
Reporting Officer Name/ID: BRITT JOHNSON  
Report Date: 18-MAR-89

Map ID  
Direction  
Distance  
Distance (ft.)  
Elevation

MAP FINDINGS

Site Database(s) EDR ID Number  
EPA ID Number

(Continued)

8109274848

Comments : Not reported  
Facility Telephone Number : 415 844-8789

273  
NNE  
1/2-1  
5191 ft.  
Higher

MAXWELL CAMERON  
1336 CHANNING WAY  
BERKELEY, CA 94702

HAZNET  
LUST  
Cortese

8103879644  
N/A

State LUST:

Cross Street: Not reported  
Qty Leaked: Not reported  
Case Number: 01-2478  
Reg Board: San Francisco Bay Region  
Chemical: Gasoline  
Lead Agency: Local Agency  
Local Agency: 01020  
Case Type: Undefined  
Status: Signed off, remedial action completed or deemed unnecessary  
County: Alameda  
Review Date: Not reported  
Workplan: Not reported  
Pollution Char: Not reported  
Remed Action: Not reported  
Close Date: 6/29/1999  
Release Date: 1/1/1999  
Cleanup Fund Id: Not reported  
Discover Date: 4/1/1999  
Enforcement Dt: Not reported  
Enf Type: Not reported  
Enter Date: 9/8/1999  
Funding: Not reported  
Staff Initials: UNK  
How Discovered: Tank Closure  
How Stopped: Close Tank  
Interim: Not reported  
Leak Cause: Unknown  
Leak Source: Unknown  
MTBE Date: Not reported  
Max MTBE GW: Not reported  
MTBE Tested: Site NOT Tested for MTBE. Includes Unknown and Not Analyzed.  
Priority: Not reported  
Local Case #: 01-2478  
Beneficial: Not reported  
Staff: CTH  
GW Qualities: Not reported  
Max MTBE Sol: Not reported  
Soil Qualities: Not reported  
Hydr Basin #: Not reported  
Operator: Not reported  
Oversight Prgm: Local Implementing Agency UST (includes non-LOP cases within LOP jurisdiction)  
Oversight Prgm: LIA  
Review Date: 9/8/1999  
Stop Date: 4/1/1999  
Work Suspended N  
Responsible Party: BLANK RP  
RP Address: Not reported  
Global Id: T0600102281

Confirm Leak: Not reported  
Prelim Assess: Not reported  
Remed Plan: Not reported  
Monitoring: Not reported

Map ID  
Direction  
Distance  
Distance (ft.)  
Elevation

MAP FINDINGS

Site Database(s) EDR ID Number  
EPA ID Number

MAXWELL CAMERON (Continued)

8103879644

Org Name: Not reported  
Contact Person: Not reported  
MTBE Conc: 0  
Milbe Fuel: 1  
Water System Name: Not reported  
Well Name: Not reported  
Distance To LUST: 4014.242088118824483908855067  
Waste Discharge Global ID: Not reported  
Waste Disch Assigned Name: Not reported

LUST Region 2:

Region: 2  
Facility Id: 01-2478  
Entered Date: 09/08/1999  
Facility Status: Signed off, remedial action completed or deemed unnecessary  
Maximum Soil Concentration: 0  
Maximum Groundwater Impact: 0  
County: Alameda  
Current Benzene: Not reported  
MTBE Detected in GW: No  
MTBE Detected in Sol: Not reported  
MTBE: 0  
MTBE Quality: Not reported

HAZNET:

Gepaid: CAC001411224  
Tepaid: CAD009486392  
Gen County: 1  
Tsd County: 7  
Tons: .5000  
Category: Other empty containers 30 gallons or more  
Disposal Method: Recycler  
Contact: MAXWELL CAMERON  
Telephone: (000) 000-0000  
Mailing Address: 153 NO 78TH ST  
SEATTLE, WA 98103  
County: 1  
Gepaid: CAC001411224  
Tepaid: CAD009452857  
Gen County: 1  
Tsd County: San Mateo  
Tons: .6255  
Category: Unspecified oil-containing waste  
Disposal Method: Recycler  
Contact: MAXWELL CAMERON  
Telephone: (000) 000-0000  
Mailing Address: 153 NO 78TH ST  
SEATTLE, WA 98103  
County: 1

CORTESE:

Reg Id: 01-2478  
Region: CORTESE  
Reg By: Leaking Underground Storage Tanks

274  
SSW  
1/2-1  
5191 ft.  
Lower

SHELLMOUND VENTURE PROJECT  
SHELLMOUND STREET  
EMERYVILLE, CA 94608

Cal-Sites 8102008103  
DEED N/A

Map ID  
Direction  
Distance  
Distance (ft.)  
Elevation

MAP FINDINGS

Database(s)  
EPA ID Number

EDR ID Number  
EPA ID Number

SHELLMOUND VENTURE PROJECT (Continued)

510268193

CA DEEDS:

Facility ID: 1330039  
Number of Deeds: 1

CAL-SITES:

Facility ID: 01330039  
Status: CERT - CERTIFIED AS HAVING BEEN REMEDIATED SATISFACTORILY UNDER DTSC  
Status Date: 04/17/1998  
Lead: DTSC  
Region: 2 - BERKELEY  
Branch: NC - NORTH COAST  
File Name: Not reported  
Status Name: CERTIFIED  
Lead Agency: DEPT OF TOXIC SUBSTANCES CONTROL Not reported  
NPL: Not Listed  
SIC: 33 MANU - PRIMARY METAL INDUSTRIES  
Facility Type: VOLUNTARY CLEANUP PROGRAM  
Type Name: VCP  
Staff Member Responsible for Site: Not reported  
Supervisor Responsible for Site: LNAKASHI  
Region Water Control Board: SF - SAN FRANCISCO BAY  
Access: Controlled  
Cortese: C  
Hazardous Ranking Score: Not reported  
Date Site Hazard Ranked: Not reported  
Groundwater Contamination: Confirmed  
No. of Contamination Sources: 3  
Lat/Long: 0' 0' 0.00" / 0' 0' 0.00"  
Lat/Long Method: Not reported  
State Assembly District Code: 14  
State Senate District: 09

The CAL-SITES database may contain additional details for this site.  
Please contact your EDR Account Executive for more information.

275  
SSW  
1/2-1  
5270 ft.  
Lower

INTERSTATE HIGHWAY 80/EMERYVILLE  
INTERSTATE 80  
EMERYVILLE, CA 94608

Cal-Sites 5102564432  
N/A

CAL-SITES:

Facility ID: 01990020  
Status: VCP - VOLUNTARY CLEANUP PROGRAM (VCP)  
Status Date: 06/01/1993  
Lead: DTSC  
Region: 2 - BERKELEY  
Branch: NC - NORTH COAST  
File Name: CYPRESS FREEWAY/CONTRACT "G"  
Status Name: VOLUNTARY CLEANUP PROGRAM  
Lead Agency: DEPT OF TOXIC SUBSTANCES CONTROL Not reported  
NPL: Not Listed  
SIC: 99 NONCLASSIFIABLE ESTABLISHMENTS  
Facility Type: VOLUNTARY CLEANUP PROGRAM  
Type Name: VCP  
Staff Member Responsible for Site: Not reported  
Supervisor Responsible for Site: LNAKASHI  
Region Water Control Board: SF - SAN FRANCISCO BAY

Map ID  
Direction  
Distance  
Distance (ft.)  
Elevation

MAP FINDINGS

Database(s)  
EPA ID Number

EDR ID Number  
EPA ID Number

INTERSTATE HIGHWAY 80/EMERYVILLE (Continued)

5102564432

Access: Controlled  
Cortese: C  
Hazardous Ranking Score: Not reported  
Date Site Hazard Ranked: Not reported  
Groundwater Contamination: Confirmed  
No. of Contamination Sources: 0  
Lat/Long: 0' 0' 0.00" / 0' 0' 0.00"  
Lat/Long Method: Not reported  
State Assembly District Code: 14  
State Senate District: 8

The CAL-SITES database may contain additional details for this site.  
Please contact your EDR Account Executive for more information.

ORPHAN SUMMARY

City	EDR ID	Site Name	Site Address	Zip	Database(s)
COUNTY	U003713415	IDEAL PAINT CO., INC	2478 MARRIN STREET	94608	LUST, LUST
ALBANY	S103622177	METRIC MOTION	1085 B EASTSHORE HIGHWAY	94710	HAZNET
ALBANY	S103622181	D&M AUTO BODY SHOP	1085 EASTSHORE HIGHWAY # A	94710	HAZNET
ALBANY	S105483885		1081 85 EASTSHORE HIGHWAY	94710	LUST
ALBANY	S104579804	STEVES AUTO CARE	1057 EAST SHORE HWY	94710	HAZNET
ALBANY	S105085802	TERRANOVA INDUSTRIES	1025 E SHORE HWY	94710	HAZNET
BERKELEY	1000857020	CALTRANS BERKELEY	1 80 BTW ASHBY AVE AND GILMAN	94710	RCRIS-SQG, FINDS
BERKELEY	U001599067	O.C. JONES AND SONS (BACK YARD	JONES STREET	94710	HIST LUST
BERKELEY	S103643880	EXCON CO USA #78485	2300 SAN PABLO AVE/BANCROFT	94702	HAZNET
BERKELEY	S104233846	BERKELEY BUSINESS CENTER	2909 42 SAN PABLO AVE	94702	LUST, Cortese
BERKELEY	S105194169	SHELL	1580 SAN PABLO AVE	94702	LUST
EMERYVILLE	S103778856	83RD STREET TRUNK SEWER PROJECT	83RD STREET	94608	Cal-Slam
EMERYVILLE	S104588971	CITY OF EMERYVILLE /PUBLICWORKS	64TH STREET / ALCASTE	94608	HAZNET
EMERYVILLE	S104241794	UNKNOWN	64TH / 65TH ST		CA SLIC
EMERYVILLE	U001569288	DELTA LINES.	65TH	94608	HIST LUST
EMERYVILLE	S105194889	UNKNOWN	3707 BAY ST		LUST
EMERYVILLE	S105482880		6801 BAY ST		LUST
EMERYVILLE	S105483278		6707 BAY ST		LUST
EMERYVILLE	S103861492	MARKET PLACE MARTIN COMPANY	CHRISTIE AVE		LUST, CA SLIC
EMERYVILLE	S102088194	SHELLMOUND STREET	4300 EASTSHORE HIGHWAY	94608	Cal-Slam, Cortese, DEED
EMERYVILLE	S103393753	KEA (FORMER BARBARY COAST)	4300 EASTSHORE HIGHWAY	94608	Cal-Slam, DEED
EMERYVILLE	S105483208		4300 EASTSHORE HWY	94608	LUST
EMERYVILLE	U001590287	JUDSON STEEL CORPORATION	4200 EASTSHORE HWY	94608	HIST LUST
EMERYVILLE	U001598302	PTPE NATIONWIDE, INC.	5500 EASTSHORE HWY	94608	HIST LUST
EMERYVILLE	U001598310	RYDERPIE NATIONWIDE, INC.	5500 EASTSHORE HWY	94608	HIST LUST
EMERYVILLE	1001116414	CHIRON CORPORATION	HOLLIS STREET	94608	RCRIS-SQG, FINDS, HAZNET
EMERYVILLE	S105085390	CITY OF EMERYVILLE	HOLLIS ST BETWEEN 53RD / 45T	94608	HAZNET
EMERYVILLE	S105483369		6060 HOLLIS ST ST		LUST
EMERYVILLE	S103878838	CALTRANS POWELL ST PROJECT	EB 180 BTWN POWELL / ASHBY		HAZNET
EMERYVILLE	1003073278	SOUTHERN PACIFIC RAILWAY-EMERYVILL	WEST OF 4525 HOLLIS STREET	94608	CERCLUS
EMERYVILLE	S104396737	ELECTRO COATINGS INC	1401 21 PARK AVE	94608	LUST, Cortese
EMERYVILLE	U003083832	DAYS INN HOTEL	1003 POWELL ST	94608	Cortese, LOS ANGELES CO, HHS
EMERYVILLE	S104233702	GOLDSMITH LATHROP	5813 15 SHELLMOUND ST	94608	LUST, Cortese
EMERYVILLE	S105482894		5813 15 SHELLMOUND ST	94608	LUST
EMERYVILLE	S103878747	MYERS CONTAINER CORP	4300 E SHORE HWY	94608	HAZNET
EMERYVILLE	S104233653	EMERY BAY MARKETPLACE	UNKNOWN 84TH / CHRISTIE	94608	LUST, Cortese
EMERYVILLE	S105194680	ANOTHER TREE EMERYVILLE PROJECT	UNKNOWN POWELL ST / SHELLMOUN		LUST
EMERYVILLE	S105194688	UNKNOWN	UNKNOWN 64TH / 65TH ST		LUST
OAKLAND	S103854168	EQUILON ENTERPRISES LLC	3420 SAN PABLO AVE/55TH	94608	HAZNET
OAKLAND	S103893009	UC BERKELEY MARCHANT BLDG	6701 SAN PABLO AVE 2ND FLOOR	94608	HAZNET
OAKLAND	S104579108	UC BERKELEY MARCHANT	6701 SAN PABLO AVE 1ST FL	94608	HAZNET
OAKLAND	S105483702		2901 SAN PABLO AVE	94608	LUST
OAKLAND	1004842263	OLIVER RUBBER COMPANY	1280 85TH ST	94608	LUST, FTTS

TC834561.1s Page 277

ORPHAN SUMMARY

City	EDR ID	Site Name	Site Address	Zip	Database(s)
OAKLANDS	S100274838		3455 ETTIE STREET	94608	HAZNET, CHAIRS
OROVILLE	U000075889	OROVILLE TEXACO	2630 ORO DAM	94608	Northy 85, LUST, Cortese
SAN LEANDRO	S102821091	DTSC/SAN LEANDRO PLUME	SAN LEANDRO PLUME	94710	HAZNET

TC834561.1s Page 278

## EPA Waste Codes Addendum

Code	Description
D001	IGNITABLE HAZARDOUS WASTES ARE THOSE WASTES WHICH HAVE A FLASHPOINT OF LESS THAN 140 DEGREES FAHRENHEIT AS DETERMINED BY A PENSKEY-MARTENS CLOSED CUP FLASH POINT TESTER. ANOTHER METHOD OF DETERMINING THE FLASH POINT OF A WASTE IS TO REVIEW THE MATERIAL SAFETY DATA SHEET, WHICH CAN BE OBTAINED FROM THE MANUFACTURER OR DISTRIBUTOR OF THE MATERIAL. LACQUER THINNER IS AN EXAMPLE OF A COMMONLY USED SOLVENT WHICH WOULD BE CONSIDERED AS IGNITABLE HAZARDOUS WASTE.
D002	A WASTE WHICH HAS A PH OF LESS THAN 2 OR GREATER THAN 12.5 IS CONSIDERED TO BE A CORROSIVE HAZARDOUS WASTE. SODIUM HYDROXIDE, A CAUSTIC SOLUTION WITH A HIGH PH, IS OFTEN USED BY INDUSTRIES TO CLEAN OR DEGREASE PARTS. HYDROCHLORIC ACID, A SOLUTION WITH A LOW PH, IS USED BY MANY INDUSTRIES TO CLEAN METAL PARTS PRIOR TO PAINTING. WHEN THESE CAUSTIC OR ACID SOLUTIONS BECOME CONTAMINATED AND MUST BE DISPOSED, THE WASTE WOULD BE A CORROSIVE HAZARDOUS WASTE.
D004	ARSENIC
D006	CADMIUM
D007	CHROMIUM
D008	LEAD

## GOVERNMENT RECORDS SEARCHED / DATA CURRENCY TRACKING

To maintain currency of the following federal and state databases, EDR contacts the appropriate governmental agency on a monthly or quarterly basis, as required.

**Elapsed ASTM days:** Provides confirmation that this EDR report meets or exceeds the 90-day updating requirement of the ASTM standard.

### FEDERAL ASTM STANDARD RECORDS

**NPL:** National Priority List

Source: EPA  
Telephone: N/A

National Priorities List (Superfund). The NPL is a subset of CERCLIS and identifies over 1,200 sites for priority cleanup under the Superfund Program. NPL sites may encompass relatively large areas. As such, EDR provides polygon coverage for over 1,000 NPL site boundaries produced by EPA's Environmental Photographic Interpretation Center (EPIC) and regional EPA offices.

Date of Government Version: 04/22/02

Date Made Active at EDR: 06/21/02

Database Release Frequency: Semi-Annually

Date of Data Arrival at EDR: 05/08/02

Elapsed ASTM days: 46

Date of Last EDR Contact: 05/08/02

### NPL Site Boundaries

Sources:

EPA's Environmental Photographic Interpretation Center (EPIC)  
Telephone: 202-564-7333

EPA Region 1  
Telephone 617-918-1143

EPA Region 8  
Telephone: 214-655-6659

EPA Region 3  
Telephone 215-814-5418

EPA Region 6  
Telephone: 303-312-6774

EPA Region 4  
Telephone 404-562-8033

**Proposed NPL:** Proposed National Priority List Sites

Source: EPA  
Telephone: N/A

Date of Government Version: 02/26/02

Date Made Active at EDR: 06/21/02

Database Release Frequency: Semi-Annually

Date of Data Arrival at EDR: 05/08/02

Elapsed ASTM days: 46

Date of Last EDR Contact: 05/08/02

**CERCLIS:** Comprehensive Environmental Response, Compensation, and Liability Information System

Source: EPA  
Telephone: 703-413-0223

CERCLIS contains data on potentially hazardous waste sites that have been reported to the USEPA by states, municipalities, private companies and private persons, pursuant to Section 103 of the Comprehensive Environmental Response, Compensation, and Liability Act (CERCLA). CERCLIS contains sites which are either proposed to or on the National Priorities List (NPL) and sites which are in the screening and assessment phase for possible inclusion on the NPL.

Date of Government Version: 05/15/02

Date Made Active at EDR: 06/08/02

Database Release Frequency: Quarterly

Date of Data Arrival at EDR: 06/24/02

Elapsed ASTM days: 45

Date of Last EDR Contact: 06/24/02

**CERCLIS-NFRAP:** CERCLIS No Further Remedial Action Planned

Source: EPA  
Telephone: 703-413-0223

As of February 1995, CERCLIS sites designated "No Further Remedial Action Planned" (NFRAP) have been removed from CERCLIS. NFRAP sites may be sites where, following an initial investigation, no contamination was found, contamination was removed quickly without the need for the site to be placed on the NPL, or the contamination was not serious enough to require Federal Superfund action or NPL consideration. EPA has removed approximately 25,000 NFRAP sites to lift the unintended barriers to the redevelopment of these properties and has archived them as historical records so EPA does not needlessly repeat the investigations in the future. This policy change is part of the EPA's Brownfields Redevelopment Program to help cities, states, private investors and affected citizens to promote economic redevelopment of unproductive urban sites.



## GOVERNMENT RECORDS SEARCHED / DATA CURRENCY TRACKING

Date of Government Version: 05/15/02  
 Date Made Active at EDR: 08/08/02  
 Database Release Frequency: Quarterly

Date of Data Arrival at EDR: 06/24/02  
 Elapsed ASTM days: 45  
 Date of Last EDR Contact: 06/24/02

### CORRACTS: Corrective Action Report

Source: EPA  
 Telephone: 800-424-9346

CORRACTS identifies hazardous waste handlers with RCRA corrective action activity.

Date of Government Version: 05/02/02  
 Date Made Active at EDR: 07/15/02  
 Database Release Frequency: Semi-Annually

Date of Data Arrival at EDR: 05/08/02  
 Elapsed ASTM days: 70  
 Date of Last EDR Contact: 05/10/02

### RCRIS: Resource Conservation and Recovery Information System

Source: EPA/NTIS  
 Telephone: 800-424-9346

Resource Conservation and Recovery Information System. RCRIS includes selective information on sites which generate, transport, store, treat and/or dispose of hazardous waste as defined by the Resource Conservation and Recovery Act (RCRA).

Date of Government Version: 06/10/02  
 Date Made Active at EDR: 07/15/02  
 Database Release Frequency: Varies

Date of Data Arrival at EDR: 06/20/02  
 Elapsed ASTM days: 25  
 Date of Last EDR Contact: 06/20/02

### ERNS: Emergency Response Notification System

Source: EPA/NTIS  
 Telephone: 202-260-2342

Emergency Response Notification System. ERNS records and stores information on reported releases of oil and hazardous substances.

Date of Government Version: 12/31/01  
 Date Made Active at EDR: 07/15/02  
 Database Release Frequency: Varies

Date of Data Arrival at EDR: 07/02/02  
 Elapsed ASTM days: 13  
 Date of Last EDR Contact: 04/26/02

### FEDERAL ASTM SUPPLEMENTAL RECORDS

#### BRS: Biennial Reporting System

Source: EPA/NTIS  
 Telephone: 800-424-9346

The Biennial Reporting System is a national system administered by the EPA that collects data on the generation and management of hazardous waste. BRS captures detailed data from two groups: Large Quantity Generators (LQG) and Treatment, Storage, and Disposal Facilities.

Date of Government Version: 12/31/99  
 Database Release Frequency: Biennially

Date of Last EDR Contact: 06/17/02  
 Date of Next Scheduled EDR Contact: 09/16/02

#### CONSENT: Superfund (CERCLA) Consent Decrees

Source: EPA Regional Offices  
 Telephone: Varies

Major legal settlements that establish responsibility and standards for cleanup at NPL (Superfund) sites. Released periodically by United States District Courts after settlement by parties to litigation matters.

Date of Government Version: N/A  
 Database Release Frequency: Varies

Date of Last EDR Contact: N/A  
 Date of Next Scheduled EDR Contact: N/A

#### ROD: Records Of Decision

Source: EPA  
 Telephone: 703-418-0223

Record of Decision. ROD documents mandate a permanent remedy at an NPL (Superfund) site containing technical and health information to aid in the cleanup.

## GOVERNMENT RECORDS SEARCHED / DATA CURRENCY TRACKING

Date of Government Version: 12/21/01  
 Database Release Frequency: Annually

Date of Last EDR Contact: 07/09/02  
 Date of Next Scheduled EDR Contact: 10/07/02

### DELISTED NPL: National Priority List Deletions

Source: EPA  
 Telephone: N/A

The National Oil and Hazardous Substances Pollution Contingency Plan (NCP) establishes the criteria that the EPA uses to delete sites from the NPL. In accordance with 40 CFR 300.425.(e), sites may be deleted from the NPL where no further response is appropriate.

Date of Government Version: 04/22/02  
 Database Release Frequency: Quarterly

Date of Last EDR Contact: 05/06/02  
 Date of Next Scheduled EDR Contact: 08/05/02

### FINDS: Facility Index System/Facility Identification Initiative Program Summary Report

Source: EPA  
 Telephone: N/A

Facility Index System. FINDS contains both facility information and 'pointers' to other sources that contain more detail. EDR includes the following FINDS databases in this report: PCS (Permit Compliance System), AIRS (Aerometric Information Retrieval System), DOCKET (Enforcement Docket used to manage and track information on civil judicial enforcement cases for all environmental statutes), FURS (Federal Underground Injection Control), C-DOCKET (Criminal Docket System used to track criminal enforcement actions for all environmental statutes), FFIS (Federal Facilities Information System), STATE (State Environmental Laws and Statutes), and PADS (PCB Activity Data System).

Date of Government Version: 03/21/02  
 Database Release Frequency: Quarterly

Date of Last EDR Contact: 07/06/02  
 Date of Next Scheduled EDR Contact: 10/07/02

### HMIRS: Hazardous Materials Information Reporting System

Source: U.S. Department of Transportation  
 Telephone: 202-368-4555

Hazardous Materials Incident Report System. HMIRS contains hazardous material spill incidents reported to DOT.

Date of Government Version: 12/31/01  
 Database Release Frequency: Annually

Date of Last EDR Contact: 04/22/02  
 Date of Next Scheduled EDR Contact: 07/22/02

### MLTS: Material Licensing Tracking System

Source: Nuclear Regulatory Commission  
 Telephone: 301-415-7189

MLTS is maintained by the Nuclear Regulatory Commission and contains a list of approximately 8,100 sites which possess or use radioactive materials and which are subject to NRC licensing requirements. To maintain currency, EDR contacts the Agency on a quarterly basis.

Date of Government Version: 04/12/02  
 Database Release Frequency: Quarterly

Date of Last EDR Contact: 07/08/02  
 Date of Next Scheduled EDR Contact: 10/07/02

### MINES: Mines Master Index File

Source: Department of Labor, Mine Safety and Health Administration  
 Telephone: 303-231-5959

Date of Government Version: 06/05/02  
 Database Release Frequency: Semi-Annually

Date of Last EDR Contact: 07/01/02  
 Date of Next Scheduled EDR Contact: 09/30/02

### NPL LIENS: Federal Superfund Liens

Source: EPA  
 Telephone: 205-564-4267

Federal Superfund Liens. Under the authority granted the USEPA by the Comprehensive Environmental Response and Liability Act (CERCLA) of 1980, the USEPA has the authority to file liens against real property in order to recover remedial action expenditures or when the property owner receives notification of potential liability. USEPA compiles a listing of filed notices of Superfund Liens.

**GOVERNMENT RECORDS SEARCHED / DATA CURRENCY TRACKING**

Date of Government Version: 10/15/91  
 Database Release Frequency: No Update Planned

Date of Last EDR Contact: 05/28/02  
 Date of Next Scheduled EDR Contact: 08/28/02

**PADS: PCB Activity Database System**

Source: EPA  
 Telephone: 202-564-3887  
 PCB Activity Database. PADS identifies generators, transporters, commercial storers and/or brokers and disposers of PCB's who are required to notify the EPA of such activities.

Date of Government Version: 03/01/02  
 Database Release Frequency: Annually

Date of Last EDR Contact: 05/14/02  
 Date of Next Scheduled EDR Contact: 06/12/02

**RAATS: RCRA Administrative Action Tracking System**

Source: EPA  
 Telephone: 202-564-4104  
 RCRA Administration Action Tracking System. RAATS contains records based on enforcement actions issued under RCRA pertaining to major violators and includes administrative and civil actions brought by the EPA. For administration actions after September 30, 1995, data entry in the RAATS database was discontinued. EPA will retain a copy of the database for historical records. It was necessary to terminate RAATS because a decrease in agency resources made it impossible to continue to update the information contained in the database.

Date of Government Version: 04/17/95  
 Database Release Frequency: No Update Planned

Date of Last EDR Contact: 06/10/02  
 Date of Next Scheduled EDR Contact: 09/09/02

**TRIS: Toxic Chemical Release Inventory System**

Source: EPA  
 Telephone: 202-260-1531  
 Toxic Release Inventory System. TRIS identifies facilities which release toxic chemicals to the air, water and land in reportable quantities under SARA Title III Section 313.

Date of Government Version: 12/31/99  
 Database Release Frequency: Annually

Date of Last EDR Contact: 06/24/02  
 Date of Next Scheduled EDR Contact: 09/23/02

**TSCA: Toxic Substances Control Act**

Source: EPA  
 Telephone: 202-260-5521  
 Toxic Substances Control Act. TSCA identifies manufacturers and importers of chemical substances included on the TSCA Chemical Substance Inventory list. It includes data on the production volume of these substances by plant site.

Date of Government Version: 12/31/98  
 Database Release Frequency: Every 4 Years

Date of Last EDR Contact: 06/10/02  
 Date of Next Scheduled EDR Contact: 09/09/02

**FTTS INSP: FIFRA/TSCA Tracking System - FIFRA (Federal Insecticide, Fungicide, & Rodenticide Act)/TSCA (Toxic Substances Control Act)**

Source: EPA  
 Telephone: 202-564-2501

Date of Government Version: 04/25/02  
 Database Release Frequency: Quarterly

Date of Last EDR Contact: 07/03/02  
 Date of Next Scheduled EDR Contact: 09/23/02

**SSTS: Section 7 Tracking Systems**

Source: EPA  
 Telephone: 202-564-5008  
 Section 7 of the Federal Insecticide, Fungicide and Rodenticide Act, as amended (92 Stat. 829) requires all registered pesticide-producing establishments to submit a report to the Environmental Protection Agency by March 1st each year. Each establishment must report the types and amounts of pesticides, active ingredients and devices being produced, and those having been produced and sold or distributed in the past year.

Date of Government Version: 12/31/00  
 Database Release Frequency: Annually

Date of Last EDR Contact: 07/19/02  
 Date of Next Scheduled EDR Contact: 10/21/02

**GOVERNMENT RECORDS SEARCHED / DATA CURRENCY TRACKING**

**FTTS: FIFRA/TSCA Tracking System - FIFRA (Federal Insecticide, Fungicide, & Rodenticide Act)/TSCA (Toxic Substances Control Act)**  
 Source: EPA/Office of Prevention, Pesticides and Toxic Substances  
 Telephone: 202-564-2501

FTTS tracks administrative cases and pesticide enforcement actions and compliance activities related to FIFRA, TSCA and EPCRA (Emergency Planning and Community Right-to-Know Act). To maintain currency, EDR contacts the Agency on a quarterly basis.

Date of Government Version: 04/25/02  
 Database Release Frequency: Quarterly

Date of Last EDR Contact: 07/03/02  
 Date of Next Scheduled EDR Contact: 09/23/02

**STATE OF CALIFORNIA ASTM STANDARD RECORDS****AWP: Annual Workplan Sites**

Source: California Environmental Protection Agency  
 Telephone: 916-323-3400

Known Hazardous Waste Sites. California DTSC's Annual Workplan (AWP), formerly BEP, identifies known hazardous substance sites targeted for cleanup.

Date of Government Version: 07/05/02  
 Date Made Active at EDR: 08/12/02  
 Database Release Frequency: Annually

Date of Data Arrival at EDR: 07/08/02  
 Elapsed ASTM days: 35  
 Date of Last EDR Contact: 07/08/02

**CAL-SITES: Calsites Database**

Source: Department of Toxic Substance Control  
 Telephone: 916-323-3400

The Calsites database contains potential or confirmed hazardous substance release properties. In 1998, California EPA reevaluated and significantly reduced the number of sites in the Calsites database.

Date of Government Version: 10/01/00  
 Date Made Active at EDR: 11/22/00  
 Database Release Frequency: Quarterly

Date of Data Arrival at EDR: 10/30/00  
 Elapsed ASTM days: 23  
 Date of Last EDR Contact: 07/08/02

**CHMIRS: California Hazardous Material Incident Report System**

Source: Office of Emergency Services  
 Telephone: 916-845-8400

California Hazardous Material Incident Reporting System. CHMIRS contains information on reported hazardous material incidents (accidental releases or spills).

Date of Government Version: 12/31/94  
 Date Made Active at EDR: 04/24/95  
 Database Release Frequency: No Update Planned

Date of Data Arrival at EDR: 03/13/95  
 Elapsed ASTM days: 42  
 Date of Last EDR Contact: 05/28/02

**CORTESE: "Cortese" Hazardous Waste & Substances Sites List**

Source: CAL EPA/Office of Emergency Information  
 Telephone: 916-323-9100

The sites for the list are designated by the State Water Resource Control Board (LUST), the Integrated Waste Board (SWF/LS), and the Department of Toxic Substances Control (Cal-Sites).

Date of Government Version: 04/01/01  
 Date Made Active at EDR: 07/28/01  
 Database Release Frequency: Varies

Date of Data Arrival at EDR: 05/29/01  
 Elapsed ASTM days: 58  
 Date of Last EDR Contact: 04/30/02

**NOTIFY 65: Proposition 65 Records**

Source: State Water Resources Control Board  
 Telephone: 916-445-3848

Proposition 65 Notification Records. NOTIFY 65 contains facility notifications about any release which could impact drinking water and thereby expose the public to a potential health risk.

**GOVERNMENT RECORDS SEARCHED / DATA CURRENCY TRACKING**

Date of Government Version: 10/21/93  
 Date Made Active at EDR: 11/19/93  
 Database Release Frequency: No Update Planned

Date of Data Arrival at EDR: 11/01/93  
 Elapsed ASTM days: 18  
 Date of Last EDR Contact: 04/22/02

**TOXIC PITS:** Toxic Pits Cleanup Act Sites  
 Source: State Water Resources Control Board  
 Telephone: 916-227-4384

Toxic PITS Cleanup Act Sites. TOXIC PITS identifies sites suspected of containing hazardous substances where cleanup has not yet been completed.

Date of Government Version: 07/01/95  
 Date Made Active at EDR: 09/26/95  
 Database Release Frequency: No Update Planned

Date of Data Arrival at EDR: 08/30/95  
 Elapsed ASTM days: 27  
 Date of Last EDR Contact: 05/06/02

**SWFLF (SWIS):** Solid Waste Information System  
 Source: Integrated Waste Management Board  
 Telephone: 916-341-6320

Active, Closed and Inactive Landfills. SWFLF records typically contain an inventory of solid waste disposal facilities or landfills. These may be active or inactive facilities or open dumps that failed to meet RCRA Section 4004 criteria for solid waste landfills or disposal sites.

Date of Government Version: 06/14/02  
 Date Made Active at EDR: 07/19/02  
 Database Release Frequency: Quarterly

Date of Data Arrival at EDR: 06/17/02  
 Elapsed ASTM days: 32  
 Date of Last EDR Contact: 06/17/02

**WMUDS/SWAT:** Waste Management Unit Database  
 Source: State Water Resources Control Board  
 Telephone: 916-227-4448

Waste Management Unit Database System. WMUDS is used by the State Water Resources Control Board staff and the Regional Water Quality Control Boards for program tracking and inventory of waste management units. WMUDS is composed of the following databases: Facility Information, Scheduled Inspections Information, Waste Management Unit Information, SWAT Program Information, SWAT Report Summary Information, SWAT Report Summary Data, Chapter 15 (formerly Subchapter 15) Information, Chapter 15 Monitoring Parameters, TPCA Program Information, RCRA Program Information, Closure Information, and Interested Parties Information.

Date of Government Version: 04/01/00  
 Date Made Active at EDR: 05/10/00  
 Database Release Frequency: Quarterly

Date of Data Arrival at EDR: 04/10/00  
 Elapsed ASTM days: 30  
 Date of Last EDR Contact: 06/10/02

**LUST:** Leaking Underground Storage Tank Information System

Source: State Water Resources Control Board  
 Telephone: 916-341-5740

Leaking Underground Storage Tank Incident Reports. LUST records contain an inventory of reported leaking underground storage tank incidents. Not all states maintain these records, and the information stored varies by state.

Date of Government Version: 01/17/02  
 Date Made Active at EDR: 02/12/02  
 Database Release Frequency: Quarterly

Date of Data Arrival at EDR: 01/21/02  
 Elapsed ASTM days: 22  
 Date of Last EDR Contact: 07/09/02

**CA BOND EXP. PLAN:** Bond Expenditure Plan

Source: Department of Health Services  
 Telephone: 916-255-2118

Department of Health Services developed a site-specific expenditure plan as the basis for an appropriation of Hazardous Substance Cleanup Bond Act funds. It is not updated.

Date of Government Version: 01/01/89  
 Date Made Active at EDR: 08/02/94  
 Database Release Frequency: No Update Planned

Date of Data Arrival at EDR: 07/27/94  
 Elapsed ASTM days: 8  
 Date of Last EDR Contact: 05/31/94

**GOVERNMENT RECORDS SEARCHED / DATA CURRENCY TRACKING**

**CA UST:**

**UST:** Active UST Facilities  
 Source: SWRCB  
 Telephone: 916-341-5700  
 Active UST facilities gathered from the local regulatory agencies

Date of Government Version: 01/17/02  
 Date Made Active at EDR: 02/12/02  
 Database Release Frequency: Semi-Annually

Date of Data Arrival at EDR: 01/21/02  
 Elapsed ASTM days: 22  
 Date of Last EDR Contact: 07/09/02

**CA FID UST:** Facility Inventory Database  
 Source: California Environmental Protection Agency  
 Telephone: 916-445-8532

The Facility Inventory Database (FID) contains a historical listing of active and inactive underground storage tank locations from the State Water Resource Control Board. Refer to local/county source for current data.

Date of Government Version: 10/31/94  
 Date Made Active at EDR: 09/29/95  
 Database Release Frequency: No Update Planned

Date of Data Arrival at EDR: 09/05/95  
 Elapsed ASTM days: 24  
 Date of Last EDR Contact: 12/28/98

**HIST UST:** Hazardous Substance Storage Container Database

Source: State Water Resources Control Board  
 Telephone: 916-341-5700

The Hazardous Substance Storage Container Database is a historical listing of UST sites. Refer to local/county source for current data.

Date of Government Version: 10/15/90  
 Date Made Active at EDR: 02/12/91  
 Database Release Frequency: No Update Planned

Date of Data Arrival at EDR: 01/25/91  
 Elapsed ASTM days: 18  
 Date of Last EDR Contact: 07/28/01

**STATE OF CALIFORNIA ASTM SUPPLEMENTAL RECORDS**

**AST:** Aboveground Petroleum Storage Tank Facilities

Source: State Water Resources Control Board  
 Telephone: 916-227-4382

Registered Aboveground Storage Tanks.

Date of Government Version: 05/21/02  
 Database Release Frequency: Quarterly

Date of Last EDR Contact: 05/06/02  
 Date of Next Scheduled EDR Contact: 08/05/02

**CLEANERS:** Cleaner Facilities

Source: Department of Toxic Substance Control  
 Telephone: 916-225-0873

A list of drycleaner related facilities that have EPA ID numbers. These are facilities with certain SIC codes: power laundries, family and commercial; garment pressing and cleaner's agents; linen supply; coin-operated laundries and cleaning; drycleaning plants, except rugs; carpet and upholster cleaning; industrial laundries; laundry and garment services.

Date of Government Version: 03/18/02  
 Database Release Frequency: Annually

Date of Last EDR Contact: 07/08/02  
 Date of Next Scheduled EDR Contact: 10/07/02

**CA WDS:** Waste Discharge System

Source: State Water Resources Control Board  
 Telephone: 916-857-1571

Sites which have been issued waste discharge requirements.

Date of Government Version: 06/17/02  
 Database Release Frequency: Quarterly

Date of Last EDR Contact: 06/24/02  
 Date of Next Scheduled EDR Contact: 09/23/02

**GOVERNMENT RECORDS SEARCHED / DATA CURRENCY TRACKING****DEED: List of Deed Restrictions**

Source: Department of Toxic Substances Control  
Telephone: 916-323-3400

The use of recorded land use restrictions is one of the methods the DTSC uses to protect the public from unsafe exposures to hazardous substances and wastes.

Date of Government Version: 07/05/02  
Database Release Frequency: Semi-Annually

Date of Last EDR Contact: 07/06/02  
Date of Next Scheduled EDR Contact: 10/07/02

**HAZNET: Hazardous Waste Information System**

Source: California Environmental Protection Agency  
Telephone: 916-255-1136

Facility and Manifest Data. The data is extracted from the copies of hazardous waste manifests received each year by the DTSC. The annual volume of manifests is typically 700,000 - 1,000,000 annually, representing approximately 350,000 - 500,000 shipments. Data are from the manifests submitted without correction, and therefore many contain some invalid values for data elements such as generator ID, TSD ID, waste category, and disposal method.

Date of Government Version: 12/31/00  
Database Release Frequency: Annually

Date of Last EDR Contact: 05/16/02  
Date of Next Scheduled EDR Contact: 08/12/02

**LOCAL RECORDS****ALAMEDA COUNTY:****Local Oversight Program Listing of UGT Cleanup Sites**

Source: Alameda County Environmental Health Services  
Telephone: 510-567-6700

Date of Government Version: 07/12/02  
Database Release Frequency: Semi-Annually

Date of Last EDR Contact: 05/01/02  
Date of Next Scheduled EDR Contact: 07/28/02

**Underground Tanks**

Source: Alameda County Environmental Health Services  
Telephone: 510-567-6700

Date of Government Version: 06/01/02  
Database Release Frequency: Semi-Annually

Date of Last EDR Contact: 05/01/02  
Date of Next Scheduled EDR Contact: 07/29/02

**CONTRA COSTA COUNTY:****Site List**

Source: Contra Costa Health Services Department  
Telephone: 925-646-2286

List includes sites from the underground tank, hazardous waste generator and business plan/2185 programs.

Date of Government Version: 08/05/02  
Database Release Frequency: Semi-Annually

Date of Last EDR Contact: 06/03/02  
Date of Next Scheduled EDR Contact: 09/02/02

**FRESNO COUNTY:****CUPA Resources List**

Source: Dept. of Community Health  
Telephone: 559-445-3271

Certified Unified Program Agency. CUPA's are responsible for implementing a unified hazardous materials and hazardous waste management regulatory program. The agency provides oversight of businesses that deal with hazardous materials, operate underground storage tanks or aboveground storage tanks.

**GOVERNMENT RECORDS SEARCHED / DATA CURRENCY TRACKING**

Date of Government Version: 04/01/02  
Database Release Frequency: Semi-Annually

Date of Last EDR Contact: 04/30/02  
Date of Next Scheduled EDR Contact: 08/12/02

**KERN COUNTY:****Underground Storage Tank Sites & Tanks Listing**

Source: Kern County Environment Health Services Department  
Telephone: 861-862-8700  
Kern County Sites and Tanks Listing.

Date of Government Version: 06/01/02  
Database Release Frequency: Quarterly

Date of Last EDR Contact: 06/03/02  
Date of Next Scheduled EDR Contact: 09/02/02

**LOS ANGELES COUNTY:****List of Solid Waste Facilities**

Source: La County Department of Public Works  
Telephone: 818-458-5185

Date of Government Version: 11/09/99  
Database Release Frequency: Varies

Date of Last EDR Contact: 05/20/02  
Date of Next Scheduled EDR Contact: 08/19/02

**City of El Segundo Underground Storage Tank**

Source: City of El Segundo Fire Department  
Telephone: 310-607-2239

Date of Government Version: 03/01/02  
Database Release Frequency: Semi-Annually

Date of Last EDR Contact: 05/20/02  
Date of Next Scheduled EDR Contact: 08/19/02

**City of Long Beach Underground Storage Tank**

Source: City of Long Beach Fire Department  
Telephone: 562-570-2543

Date of Government Version: 05/30/02  
Database Release Frequency: Annually

Date of Last EDR Contact: 05/30/02  
Date of Next Scheduled EDR Contact: 08/28/02

**City of Torrance Underground Storage Tank**

Source: City of Torrance Fire Department  
Telephone: 310-816-2973

Date of Government Version: 04/01/02  
Database Release Frequency: Semi-Annually

Date of Last EDR Contact: 05/20/02  
Date of Next Scheduled EDR Contact: 08/19/02

**City of Los Angeles Landfills**

Source: Engineering & Construction Division  
Telephone: 213-473-7869

Date of Government Version: 03/01/02  
Database Release Frequency: Varies

Date of Last EDR Contact: 06/19/02  
Date of Next Scheduled EDR Contact: 09/16/02

**HMS: Street Number List**

Source: Department of Public Works  
Telephone: 828-458-3517  
Industrial Waste and Underground Storage Tank Sites.

Date of Government Version: 01/31/02  
Database Release Frequency: Semi-Annually

Date of Last EDR Contact: 05/20/02  
Date of Next Scheduled EDR Contact: 08/19/02

**GOVERNMENT RECORDS SEARCHED / DATA CURRENCY TRACKING****Site Mitigation List**

Source: Community Health Services  
 Telephone: 323-890-7806  
 Industrial sites that have had some sort of spill or complaint.

Date of Government Version: 02/28/02  
 Database Release Frequency: Annually

Date of Last EDR Contact: 05/20/02  
 Date of Next Scheduled EDR Contact: 06/19/02

**San Gabriel Valley Areas of Concern**

Source: EPA Region 9  
 Telephone: 415-744-2407

San Gabriel Valley areas where VOC contamination is at or above the MCL as designated by region 9 EPA office.

Date of Government Version: 12/31/98  
 Database Release Frequency: No Update Planned

Date of Last EDR Contact: 06/29/99  
 Date of Next Scheduled EDR Contact: N/A

**MARIN COUNTY:****Underground Storage Tank Sites**

Source: Public Works Department Waste Management  
 Telephone: 415-499-6647  
 Currently permitted USTs in Marin County.

Date of Government Version: 03/08/02  
 Database Release Frequency: Semi-Annually

Date of Last EDR Contact: 05/06/02  
 Date of Next Scheduled EDR Contact: 08/05/02

**NAPA COUNTY:****Sites With Reported Contamination**

Source: Napa County Department of Environmental Management  
 Telephone: 707-253-4289

Date of Government Version: 04/01/02  
 Database Release Frequency: Semi-Annually

Date of Last EDR Contact: 07/01/02  
 Date of Next Scheduled EDR Contact: 09/30/02

**Closed and Operating Underground Storage Tank Sites**

Source: Napa County Department of Environmental Management  
 Telephone: 707-253-4289

Date of Government Version: 04/01/02  
 Database Release Frequency: Annually

Date of Last EDR Contact: 07/01/02  
 Date of Next Scheduled EDR Contact: 09/30/02

**ORANGE COUNTY:****List of Underground Storage Tank Cleanups**

Source: Health Care Agency  
 Telephone: 714-834-3448  
 Orange County Underground Storage Tank Cleanups (LUST).

Date of Government Version: 11/27/01  
 Database Release Frequency: Quarterly

Date of Last EDR Contact: 06/10/02  
 Date of Next Scheduled EDR Contact: 09/09/02

**List of Underground Storage Tank Facilities**

Source: Health Care Agency  
 Telephone: 714-834-3448  
 Orange County Underground Storage Tank Facilities (UST).

**GOVERNMENT RECORDS SEARCHED / DATA CURRENCY TRACKING**

Date of Government Version: 11/27/01  
 Database Release Frequency: Quarterly

Date of Last EDR Contact: 06/10/02  
 Date of Next Scheduled EDR Contact: 09/09/02

**List of Industrial Site Cleanups**

Source: Health Care Agency  
 Telephone: 714-834-3448  
 Petroleum and non-petroleum spills.

Date of Government Version: 10/24/00  
 Database Release Frequency: Annually

Date of Last EDR Contact: 06/10/02  
 Date of Next Scheduled EDR Contact: 09/09/02

**PLACER COUNTY:****Master List of Facilities**

Source: Placer County Health and Human Services  
 Telephone: 530-889-7312  
 List includes aboveground tanks, underground tanks and cleanup sites.

Date of Government Version: 01/31/02  
 Database Release Frequency: Semi-Annually

Date of Last EDR Contact: 06/24/02  
 Date of Next Scheduled EDR Contact: 09/23/02

**RIVERSIDE COUNTY:****Listing of Underground Tank Cleanup Sites**

Source: Department of Public Health  
 Telephone: 909-358-5055  
 Riverside County Underground Storage Tank Cleanup Sites (LUST).

Date of Government Version: 03/27/02  
 Database Release Frequency: Quarterly

Date of Last EDR Contact: 04/22/02  
 Date of Next Scheduled EDR Contact: 07/22/02

**Underground Storage Tank List**

Source: Health Services Agency  
 Telephone: 909-358-5055

Date of Government Version: 03/01/02  
 Database Release Frequency: Quarterly

Date of Last EDR Contact: 04/22/02  
 Date of Next Scheduled EDR Contact: 07/22/02

**SACRAMENTO COUNTY:****CS - Contaminated Sites**

Source: Sacramento County Environmental Management  
 Telephone: 916-875-8406

Date of Government Version: 06/11/02  
 Database Release Frequency: Quarterly

Date of Last EDR Contact: 05/06/02  
 Date of Next Scheduled EDR Contact: 08/05/02

**ML - Regulatory Compliance Master List**

Source: Sacramento County Environmental Management  
 Telephone: 916-875-8406  
 Any business that has hazardous materials on site - hazardous material storage sites, underground storage tanks, waste generators.

Date of Government Version: 06/11/02  
 Database Release Frequency: Quarterly

Date of Last EDR Contact: 05/06/02  
 Date of Next Scheduled EDR Contact: 08/05/02

**GOVERNMENT RECORDS SEARCHED / DATA CURRENCY TRACKING****SAN BERNARDINO COUNTY:****Hazardous Material Permits**

Source: San Bernardino County Fire Department Hazardous Materials Division  
 Telephone: 909-387-3041

This listing includes underground storage tanks, medical waste handlers/generators, hazardous materials handlers, hazardous waste generators, and waste oil generators/handlers.

Date of Government Version: 06/27/02  
 Database Release Frequency: Quarterly

Date of Last EDR Contact: 06/10/02  
 Date of Next Scheduled EDR Contact: 09/09/02

**SAN DIEGO COUNTY:****Solid Waste Facilities**

Source: Department of Health Services  
 Telephone: 619-338-2209  
 San Diego County Solid Waste Facilities.

Date of Government Version: 08/01/00  
 Database Release Frequency: Varies

Date of Last EDR Contact: 05/29/02  
 Date of Next Scheduled EDR Contact: 08/26/02

**Hazardous Materials Management Division Database**

Source: Hazardous Materials Management Division  
 Telephone: 619-338-2288

The database includes: HESB - This report contains the business name, site address, business phone number, establishment H permit number, type of permit, and the business status. HE17 - In addition to providing the same information provided in the HESB listing, HE17 provides inspection dates, violations received by the establishment, hazardous waste generated, the quantity, method of storage, treatment/disposal of waste and the hauler, and information on underground storage tanks. Unauthorized Release List - Includes a summary of environmental contamination cases in San Diego County (underground tank cases, non-tank cases, groundwater contamination, and soil contamination are included.)

Date of Government Version: 03/31/02  
 Database Release Frequency: Quarterly

Date of Last EDR Contact: 07/08/02  
 Date of Next Scheduled EDR Contact: 10/07/02

**SAN FRANCISCO COUNTY:****Local Overalls Facilities**

Source: Department Of Public Health San Francisco County  
 Telephone: 415-252-3920

Date of Government Version: 06/12/02  
 Database Release Frequency: Quarterly

Date of Last EDR Contact: 06/10/02  
 Date of Next Scheduled EDR Contact: 09/09/02

**Underground Storage Tank Information**

Source: Department of Public Health  
 Telephone: 415-252-3920

Date of Government Version: 06/12/02  
 Database Release Frequency: Quarterly

Date of Last EDR Contact: 06/10/02  
 Date of Next Scheduled EDR Contact: 09/09/02

**SAN MATEO COUNTY:****Fuel Leak List**

Source: San Mateo County Environmental Health Services Division  
 Telephone: 650-363-1921

**GOVERNMENT RECORDS SEARCHED / DATA CURRENCY TRACKING**

Date of Government Version: 04/04/02  
 Database Release Frequency: Semi-Annually

Date of Last EDR Contact: 04/29/02  
 Date of Next Scheduled EDR Contact: 07/29/02

**Business Inventory**

Source: San Mateo County Environmental Health Services Division  
 Telephone: 650-363-1921

List includes Hazardous Materials Business Plan, hazardous waste generators, and underground storage tanks.

Date of Government Version: 05/01/02  
 Database Release Frequency: Annually

Date of Last EDR Contact: 07/15/02  
 Date of Next Scheduled EDR Contact: 10/14/02

**SANTA CLARA COUNTY:****Fuel Leak Site Activity Report**

Source: Santa Clara Valley Water District  
 Telephone: 408-265-2600

Date of Government Version: 01/03/02  
 Database Release Frequency: Semi-Annually

Date of Last EDR Contact: 07/01/02  
 Date of Next Scheduled EDR Contact: 09/30/02

**Hazardous Material Facilities**

Source: City of San Jose Fire Department  
 Telephone: 408-277-4859

Date of Government Version: 01/03/02  
 Database Release Frequency: Annually

Date of Last EDR Contact: 06/10/02  
 Date of Next Scheduled EDR Contact: 06/08/02

**SOLANO COUNTY:****Leaking Underground Storage Tanks**

Source: Solano County Department of Environmental Management  
 Telephone: 707-421-6770

Date of Government Version: 06/01/02  
 Database Release Frequency: Quarterly

Date of Last EDR Contact: 06/18/02  
 Date of Next Scheduled EDR Contact: 09/18/02

**Underground Storage Tanks**

Source: Solano County Department of Environmental Management  
 Telephone: 707-421-6770

Date of Government Version: 06/01/02  
 Database Release Frequency: Quarterly

Date of Last EDR Contact: 06/18/02  
 Date of Next Scheduled EDR Contact: 09/18/02

**SONOMA COUNTY:****Leaking Underground Storage Tank Sites**

Source: Department of Health Services  
 Telephone: 707-565-6565

Date of Government Version: 11/29/01  
 Database Release Frequency: Quarterly

Date of Last EDR Contact: 04/29/02  
 Date of Next Scheduled EDR Contact: 07/29/02

**SUTTER COUNTY:****Underground Storage Tanks**

Source: Sutter County Department of Agriculture  
 Telephone: 530-822-7500

**GOVERNMENT RECORDS SEARCHED / DATA CURRENCY TRACKING**

Date of Government Version: 07/01/01  
Database Release Frequency: Semi-Annually

Date of Last EDR Contact: 07/08/02  
Date of Next Scheduled EDR Contact: 10/07/02

**VENTURA COUNTY:****Inventory of Illegal Abandoned and Inactive Sites**

Source: Environmental Health Division  
Telephone: 805-654-2813  
Ventura County Inventory of Closed, Illegal Abandoned, and Inactive Sites.

Date of Government Version: 04/02/01  
Database Release Frequency: Annually

Date of Last EDR Contact: 05/29/02  
Date of Next Scheduled EDR Contact: 08/26/02

**Listing of Underground Tank Cleanup Sites**

Source: Environmental Health Division  
Telephone: 805-654-2813  
Ventura County Underground Storage Tank Cleanup Sites (LUST).

Date of Government Version: 05/08/02  
Database Release Frequency: Quarterly

Date of Last EDR Contact: 06/18/02  
Date of Next Scheduled EDR Contact: 09/18/02

**Underground Tank Closed Sites List**

Source: Environmental Health Division  
Telephone: 805-654-2813  
Ventura County Operating Underground Storage Tank Sites (UST)/Underground Tank Closed Sites List.

Date of Government Version: 05/24/01  
Database Release Frequency: Quarterly

Date of Last EDR Contact: 07/15/02  
Date of Next Scheduled EDR Contact: 10/14/02

**Business Plan, Hazardous Waste Producers, and Operating Underground Tanks**

Source: Ventura County Environmental Health Division  
Telephone: 805-654-2813  
The BWT list indicates by site address whether the Environmental Health Division has Business Plan (B), Waste Producer (W), and/or Underground Tank (T) information.

Date of Government Version: 02/19/02  
Database Release Frequency: Quarterly

Date of Last EDR Contact: 06/18/02  
Date of Next Scheduled EDR Contact: 09/16/02

**YOLO COUNTY:****Underground Storage Tank Comprehensive Facility Report**

Source: Yolo County Department of Health  
Telephone: 530-866-8646

Date of Government Version: 05/01/02  
Database Release Frequency: Annually

Date of Last EDR Contact: 04/22/02  
Date of Next Scheduled EDR Contact: 07/22/02

**California Regional Water Quality Control Board (RWQCB) LUST Records****LUST REG 1: Active Toxic Site Investigation**

Source: California Regional Water Quality Control Board North Coast (1)  
Telephone: 707-576-2220

Del Norte, Humboldt, Lake, Mendocino, Modoc, Siskiyou, Sonoma, Trinity counties. For more current information, please refer to the State Water Resources Control Board's LUST database.

Date of Government Version: 02/01/01  
Database Release Frequency: No Update Planned

Date of Last EDR Contact: 05/28/02  
Date of Next Scheduled EDR Contact: 08/26/02

**GOVERNMENT RECORDS SEARCHED / DATA CURRENCY TRACKING****LUST REG 2: Fuel Leak List**

Source: California Regional Water Quality Control Board San Francisco Bay Region (2)  
Telephone: 510-288-0457

Date of Government Version: 07/01/02  
Database Release Frequency: Quarterly

Date of Last EDR Contact: 07/15/02  
Date of Next Scheduled EDR Contact: 10/14/02

**LUST REG 3: Leaking Underground Storage Tank Database**

Source: California Regional Water Quality Control Board Central Coast Region (3)  
Telephone: 805-549-3147

Date of Government Version: 05/22/02  
Database Release Frequency: Quarterly

Date of Last EDR Contact: 05/20/02  
Date of Next Scheduled EDR Contact: 08/19/02

**LUST REG 4: Underground Storage Tank Leak List**

Source: California Regional Water Quality Control Board Los Angeles Region (4)  
Telephone: 213-268-8600

Los Angeles, Ventura counties. For more current information, please refer to the State Water Resources Control Board's LUST database.

Date of Government Version: 08/09/01  
Database Release Frequency: No Update Planned

Date of Last EDR Contact: 07/01/02  
Date of Next Scheduled EDR Contact: 09/30/02

**LUST REG 5: Leaking Underground Storage Tank Database**

Source: California Regional Water Quality Control Board Central Valley Region (5)  
Telephone: 916-255-3125

Date of Government Version: 07/01/02  
Database Release Frequency: Quarterly

Date of Last EDR Contact: 07/12/02  
Date of Next Scheduled EDR Contact: 10/07/02

**LUST REG 6I: Leaking Underground Storage Tank Case Listing**

Source: California Regional Water Quality Control Board Lahontan Region (6)  
Telephone: 916-542-5424

For more current information, please refer to the State Water Resources Control Board's LUST database.

Date of Government Version: 01/02/02  
Database Release Frequency: No Update Planned

Date of Last EDR Contact: 07/08/02  
Date of Next Scheduled EDR Contact: 10/07/02

**LUST REG 6V: Leaking Underground Storage Tank Case Listing**

Source: California Regional Water Quality Control Board Victorville Branch Office (6)  
Telephone: 760-346-7491

Date of Government Version: 01/02/02  
Database Release Frequency: Quarterly

Date of Last EDR Contact: 07/08/02  
Date of Next Scheduled EDR Contact: 10/07/02

**LUST REG 7: Leaking Underground Storage Tank Case Listing**

Source: California Regional Water Quality Control Board Colorado River Basin Region (7)  
Telephone: 760-346-7491

Date of Government Version: 07/02/02  
Database Release Frequency: Semi-Annually

Date of Last EDR Contact: 07/01/02  
Date of Next Scheduled EDR Contact: 09/30/02

**LUST REG 8: Leaking Underground Storage Tanks**

Source: California Regional Water Quality Control Board Santa Ana Region (8)  
Telephone: 909-782-4496

California Regional Water Quality Control Board Santa Ana Region (8). For more current information, please refer to the State Water Resources Control Board's LUST database.

Date of Government Version: 07/23/01  
Database Release Frequency: No Update Planned

Date of Last EDR Contact: 05/13/02  
Date of Next Scheduled EDR Contact: 08/12/02

**GOVERNMENT RECORDS SEARCHED / DATA CURRENCY TRACKING****LUST REG 9: Leaking Underground Storage Tank Report**

Source: California Regional Water Quality Control Board San Diego Region (9)  
 Telephone: 858-467-2980

Orange, Riverside, San Diego counties. For more current information, please refer to the State Water Resources Control Board's LUST database.

Date of Government Version: 03/01/01  
 Database Release Frequency: No Update Planned

Date of Last EDR Contact: 04/22/02  
 Date of Next Scheduled EDR Contact: 07/22/02

**California Regional Water Quality Control Board (RWQCB) SLIC Records****SLIC REG 1: Active Toxic Site Investigations**

Source: California Regional Water Quality Control Board, North Coast Region (1)  
 Telephone: 707-576-2220

Date of Government Version: 02/01/01  
 Database Release Frequency: Semi-Annually

Date of Last EDR Contact: 05/31/02  
 Date of Next Scheduled EDR Contact: 08/26/02

**SLIC REG 2: Spills, Leaks, Investigation & Cleanup Cost Recovery Listing**

Source: Regional Water Quality Control Board San Francisco Bay Region (2)  
 Telephone: 510-288-0457

Any contaminated site that impacts groundwater or has the potential to impact groundwater.

Date of Government Version: 12/01/01  
 Database Release Frequency: Quarterly

Date of Last EDR Contact: 07/15/02  
 Date of Next Scheduled EDR Contact: 10/14/02

**SLIC REG 3: Spills, Leaks, Investigation & Cleanup Cost Recovery Listing**

Source: California Regional Water Quality Control Board Central Coast Region (3)  
 Telephone: 805-549-3147

Any contaminated site that impacts groundwater or has the potential to impact groundwater.

Date of Government Version: 05/22/02  
 Database Release Frequency: Semi-Annually

Date of Last EDR Contact: 05/20/02  
 Date of Next Scheduled EDR Contact: 08/19/02

**SLIC REG 4: Spills, Leaks, Investigation & Cleanup Cost Recovery Listing**

Source: Regional Water Quality Control Board Los Angeles Region (4)  
 Telephone: 213-576-6600

Any contaminated site that impacts groundwater or has the potential to impact groundwater.

Date of Government Version: 09/13/01  
 Database Release Frequency: Quarterly

Date of Last EDR Contact: 05/01/02  
 Date of Next Scheduled EDR Contact: 07/29/02

**SLIC REG 5: Spills, Leaks, Investigation & Cleanup Cost Recovery Listing**

Source: Regional Water Quality Control Board Central Valley Region (5)  
 Telephone: 916-855-3075

Unregulated sites that impact groundwater or have the potential to impact groundwater.

Date of Government Version: 07/01/02  
 Database Release Frequency: Semi-Annually

Date of Last EDR Contact: 07/08/02  
 Date of Next Scheduled EDR Contact: 10/07/02

**SLIC REG 6V: Spills, Leaks, Investigation & Cleanup Cost Recovery Listing**

Source: Regional Water Quality Control Board, Victorville Branch  
 Telephone: 619-241-6583

Date of Government Version: 07/19/01  
 Database Release Frequency: Semi-Annually

Date of Last EDR Contact: 07/08/02  
 Date of Next Scheduled EDR Contact: 10/07/02

**SLIC REG 8: Spills, Leaks, Investigation & Cleanup Cost Recovery Listing**

Source: California Regional Water Quality Control Board Santa Ana Region (8)  
 Telephone: 909-762-3298

**GOVERNMENT RECORDS SEARCHED / DATA CURRENCY TRACKING**

Date of Government Version: 07/31/01  
 Database Release Frequency: Semi-Annually

Date of Last EDR Contact: 07/08/02  
 Date of Next Scheduled EDR Contact: 10/07/02

**SLIC REG 9: Spills, Leaks, Investigation & Cleanup Cost Recovery Listing**

Source: California Regional Water Quality Control Board San Diego Region (9)  
 Telephone: 858-467-2980

Date of Government Version: 03/01/02  
 Database Release Frequency: Annually

Date of Last EDR Contact: 06/03/02  
 Date of Next Scheduled EDR Contact: 09/02/02

**EDR PROPRIETARY HISTORICAL DATABASES**

**Former Manufactured Gas (Coal Gas) Sites:** The existence and location of Coal Gas sites is provided exclusively to EDR by Real Property Scan, Inc. ©Copyright 1993 Real Property Scan, Inc. For a technical description of the types of hazards which may be found at such sites, contact your EDR customer service representative.

**Disclaimer Provided by Real Property Scan, Inc.**

The information contained in this report has predominantly been obtained from publicly available sources produced by entities other than Real Property Scan. While reasonable steps have been taken to insure the accuracy of this report, Real Property Scan does not guarantee the accuracy of this report. Any liability on the part of Real Property Scan is strictly limited to a refund of the amount paid. No claim is made for the actual existence of toxins at any site. This report does not constitute a legal opinion.

**OTHER DATABASE(S)**

Depending on the geographic area covered by this report, the data provided in these specialty databases may or may not be complete. For example, the existence of wetlands information data in a specific report does not mean that all wetlands in the area covered by the report are included. Moreover, the absence of any reported wetlands information does not necessarily mean that wetlands do not exist in the area covered by the report.

**Flood Zone Data:** This data, available in select counties across the country, was obtained by EDR in 1999 from the Federal Emergency Management Agency (FEMA). Data depicts 100-year and 500-year flood zones as defined by FEMA.

**NWI:** National Wetlands Inventory. This data, available in select counties across the country, was obtained by EDR in 2002 from the U.S. Fish and Wildlife Service.

**STREET AND ADDRESS INFORMATION**

© 2001 Geographic Data Technology, Inc., Rel. 07/2001. This product contains proprietary and confidential property of Geographic Data Technology, Inc. Unauthorized use, including copying for other than testing and standard backup procedures, of this product is expressly prohibited.



"Linking Technology with Tradition"

## Sanborn® Map Report

**Ship to:** Caryn Kelly

Geomatrix Consultants

2101 Webster Street

Oakland, CA 94612

1034455RJC

510-663-4200

**Order Date:** 8/20/2002

**Completion Date:** 08/22/2002

**Inquiry #:** 834561.2S

**P.O. #:** NA

**Site Name:** 1249 67th Street

**Address:** 1249 67th Street

**City/State:** Emeryville, CA 94608

**Cross Streets:** San Pablo Avenue

Based on client-supplied information, fire insurance maps for the following years were identified

1911 - 1 - map

1950 - 1 - map

1952 - 1 - map

1967 - 1 - map

1980 - 1 - map

Total Maps: 5

### Limited Permission to Photocopy

Geomatrix Consultants (the client) is permitted to make up to THREE photocopies of this Sanborn Map transmittal and each fire insurance map accompanying this report solely for the limited use of its customer. No one other than the client is authorized to make copies. Upon request made directly to an EDR Account Executive, the client may be permitted to make a limited number of additional photocopies. This permission is conditioned upon compliance by the client, its customer and their agents with EDR's copyright policy; a copy of which is available upon request.

All maps provided pursuant to a Sanborn® Map Report are currently reproducible of fire insurance maps owned or licensed by Environmental Data Resources, Inc. NO WARRANTY, EXPRESSED OR IMPLIED IS MADE WHATSOEVER. ENVIRONMENTAL DATA RESOURCES, INC. SPECIFICALLY DISCLAIMS THE MAKING OF ANY SUCH WARRANTIES, INCLUDING WITHOUT LIMITATION, WARRANTIES AS TO ACCURACY, VALIDITY, COMPLETENESS, SUITABILITY, CONDITION, QUALITY, MERCHANTABILITY, OR FITNESS FOR A PARTICULAR USE OR PURPOSE WITH RESPECT TO THE REPORT, THE MAPS, THE INFORMATION CONTAINED THEREIN, OR THE RESULTS OF A SEARCH OR OTHERWISE. ALL RISK IS ASSUMED BY THE USER. Environmental Data Resources, Inc. assumes no liability to any party for any loss or damage whether arising out of errors or omissions, negligence, accident or any other cause. In no event shall Environmental Data Resources, Inc., its affiliates or agents, be liable to anyone for special, incidental, consequential or exemplary damages.

## Electronic Sanborn Map Images USER'S GUIDE

Thank you for your interest in electronic Sanborn Map images. The following are guidelines for accessing the images and for transferring them to your system. If you have any questions about the use of electronic Sanborn Map images, contact your EDR Account Executive at 1-800-352-0050.

### Organization of Electronic Sanborn Image File

- First Page Sanborn Map Report, listing years of coverage
- Second Page Electronic Sanborn Map Images USER'S GUIDE
- Third Page Oldest Sanborn Map Image
- Last Page Most recent Sanborn Map Image

### Navigating the Electronic Sanborn Image File

- Open file on screen.
- Identify TP (Target Property) on the most recent map.
- Find TP on older printed images.
- Using Acrobat, zoom to 250% in order to view more clearly.
  - 200-250% is the approximate equivalent scale of hardcopy Sanborn Maps.
- Zooming in on an image:
  - On the menu bar, click "View" and then zoom.
  - Use the magnifying tool and drag a box around the TP area.

### Printing a Sanborn Map from the Electronic File

- EDR recommends printing all images at 300 dpi (300 dpi prints faster than 600 dpi).
- To print only the TP area, cut and paste the area from Adobe Acrobat to your word processor.

#### Acrobat Version 4

- Go to the Menu bar
- Press and hold the "T" button
- Choose the Graphics Select Tool
- Draw a box around the area selected
- Go to "Menu"
- Highlight "Edit"
- Highlight "Copy"
- Go to a word processor such as Microsoft Word, paste and print.



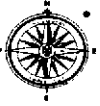
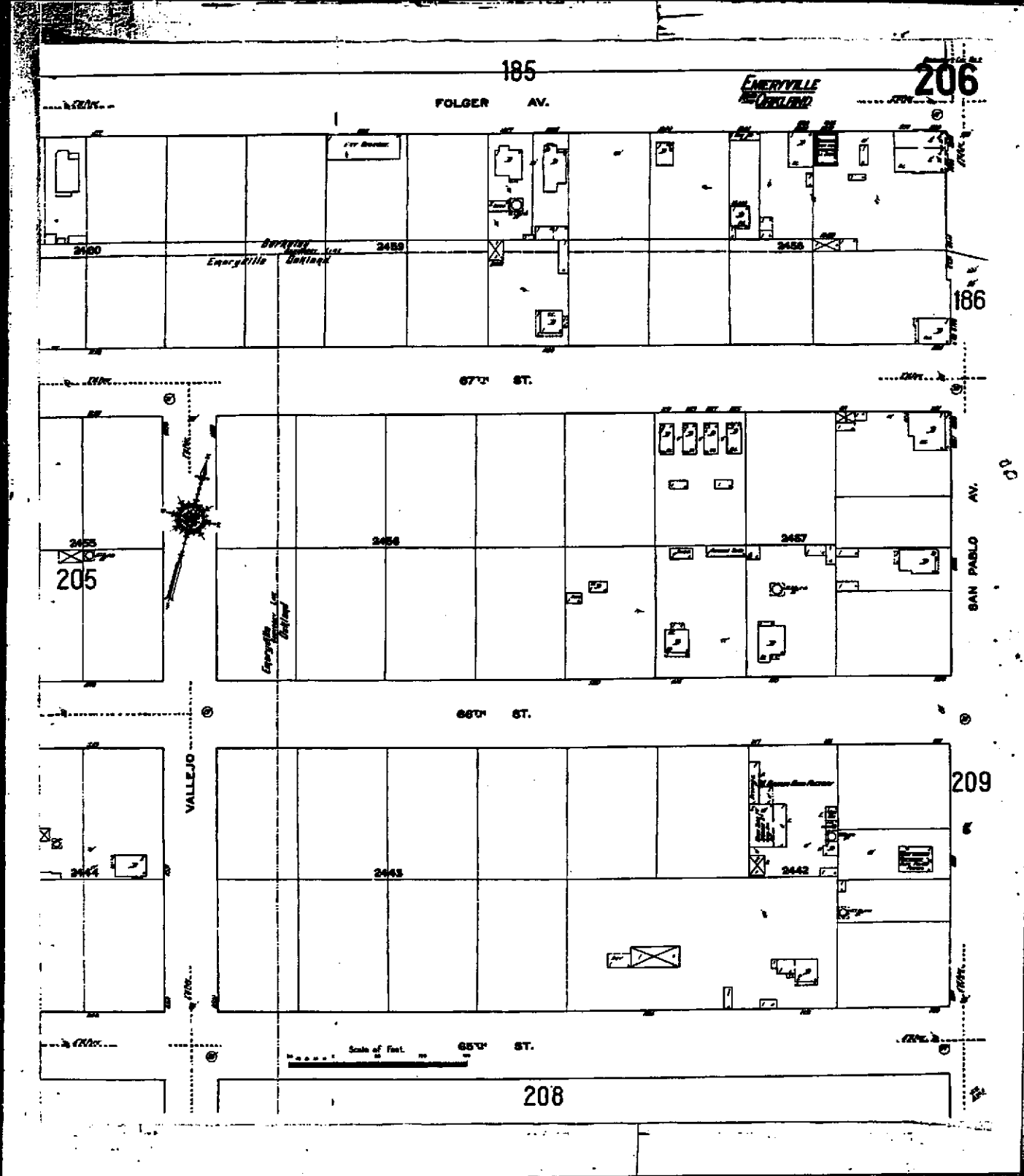
#### Acrobat Version 5

- Go to the Menu Bar.
- Click the "Graphics Select Tool"
- Draw a box around the area selected
- Go to "Menu"
- Highlight "Edit"
- Highlight "Copy"
- Go to a word processor such as Microsoft Word, paste and print.



### Important Information about Email Delivery of Electronic Sanborn Map Images

- Images are grouped into one file, up to 2MB.
- In cases where in excess of 6-7 map years are available, the file size typically exceeds 2MB. In these cases, you will receive multiple files, labeled as 1 of 3, 2 of 3, etc. including all available map years.
- Due to file size limitations, certain ISPs, including AOL, may occasionally delay or decline to deliver files. Please contact your ISP to identify their specific file size limitations.

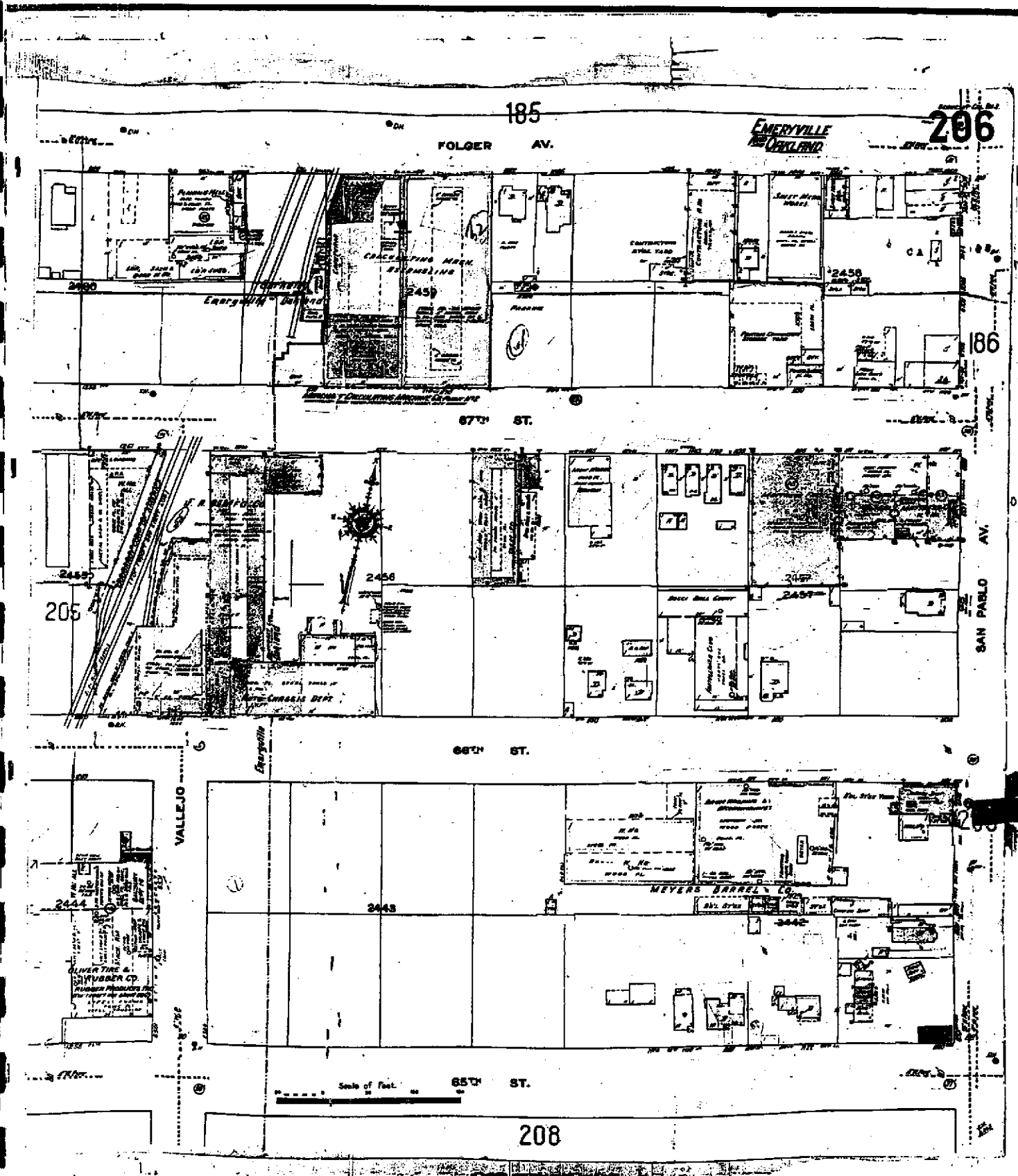


**The Sanborn Library, LLC**

This Sanborn® Map is a certified copy produced by Environmental Data Resources, Inc. under arrangement with The Sanborn Library, LLC. Information on this Sanborn® Map is derived from Sanborn field surveys conducted in

Copyright © 1911 The Sanborn Library, LLC KJT  
 EDR Research Associate

Reproduction in whole or in part of any map of The Sanborn Library, LLC may be prohibited without prior written permission from The Sanborn Library, LLC



**The Sanborn Library, LLC**

This Sanborn® Map is a certified copy produced by Environmental Data Resources, Inc. under arrangement with The Sanborn Library, LLC. Information on this Sanborn® Map is derived from Sanborn field surveys conducted in

Copyright © 1950 The Sanborn Library, LLC KJT  
 Year EDI Research Associates

Reproduction in whole or in part of any map of The Sanborn Library, LLC may be withheld without prior written permission from The Sanborn Library, LLC.

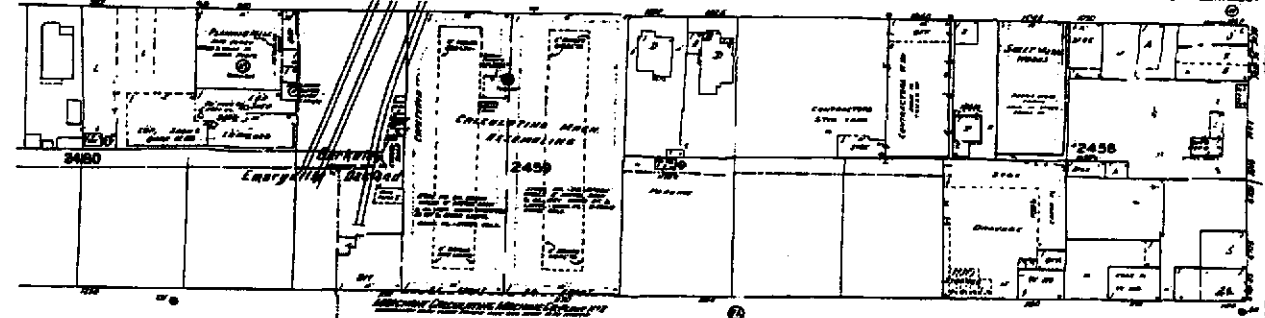
SEE MAP OF BERKELEY VOL. TWO

BERKELEY  
EMERYVILLE

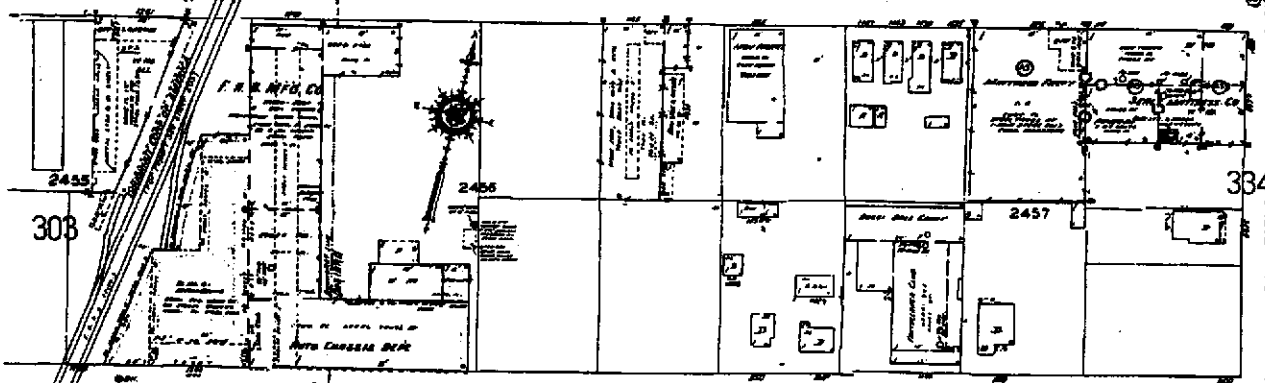
304

(208-BERKELEY VOL. 2)

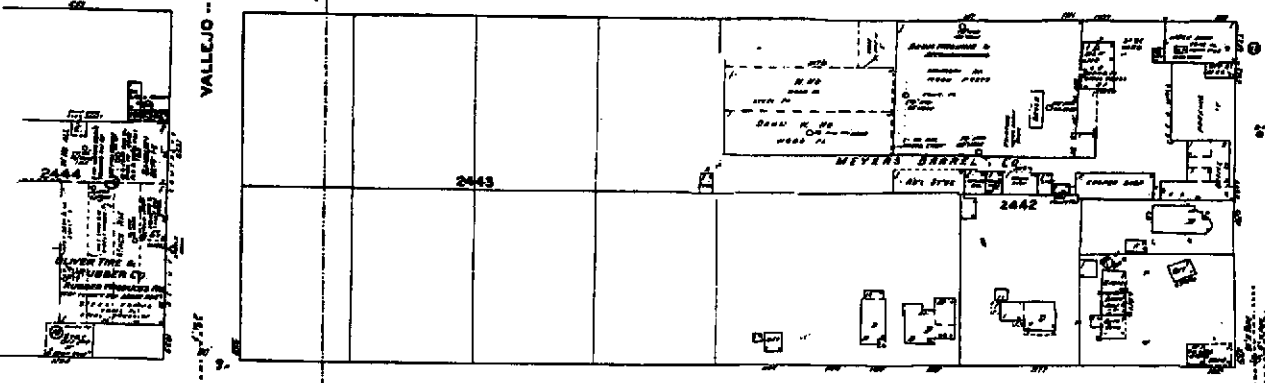
FOLGER AV.



67th ST.



66th ST.



65th ST.

306

69



The Sanborn Library, LLC

This Sanborn Map is a certified copy produced by Environmental Data Resources, Inc. under arrangement with The Sanborn Library, LLC. Information on this Sanborn Map is derived from Sanborn field surveys conducted in:

Copyright © 1957 The Sanborn Library, LLC KJT  
EMR Research Associates

Reproduction in whole or in part of any map of The Sanborn Library, LLC may be prohibited without prior written permission from The Sanborn Library, LLC.


SEE MAP OF BERKELEY VOL. TWO

BERKELEY & EMERYVILLE

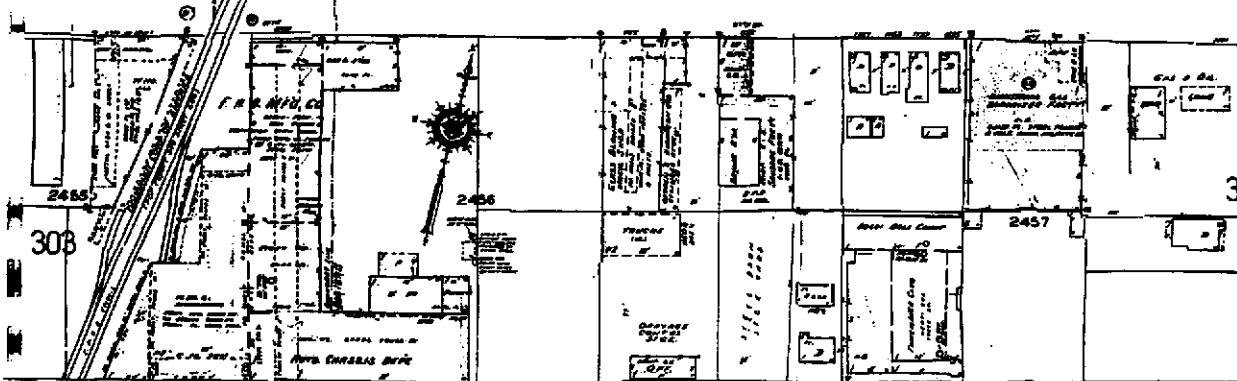
304

(206-BERKELEY-VOL.2)

FOLGER AV.



67th ST.

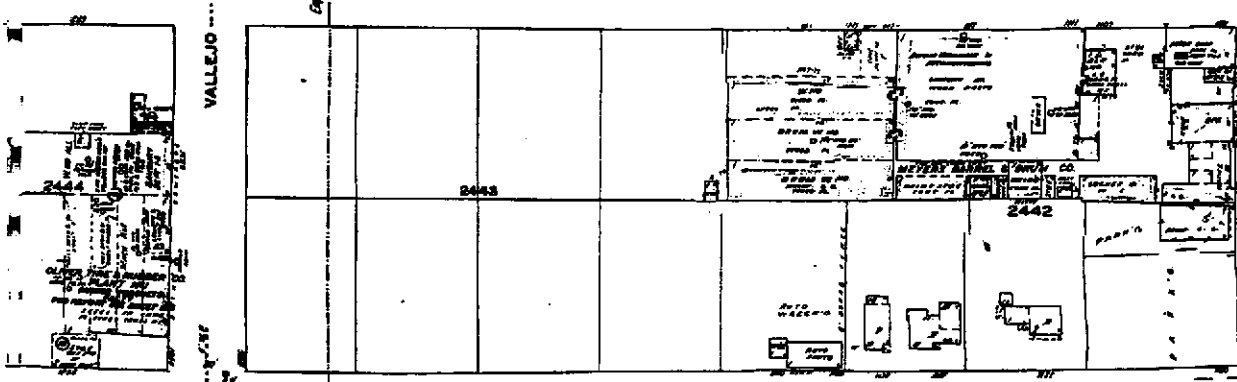


303

384

SAN PABLO AV.

66th ST.



65th ST.

306

66

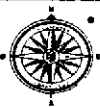
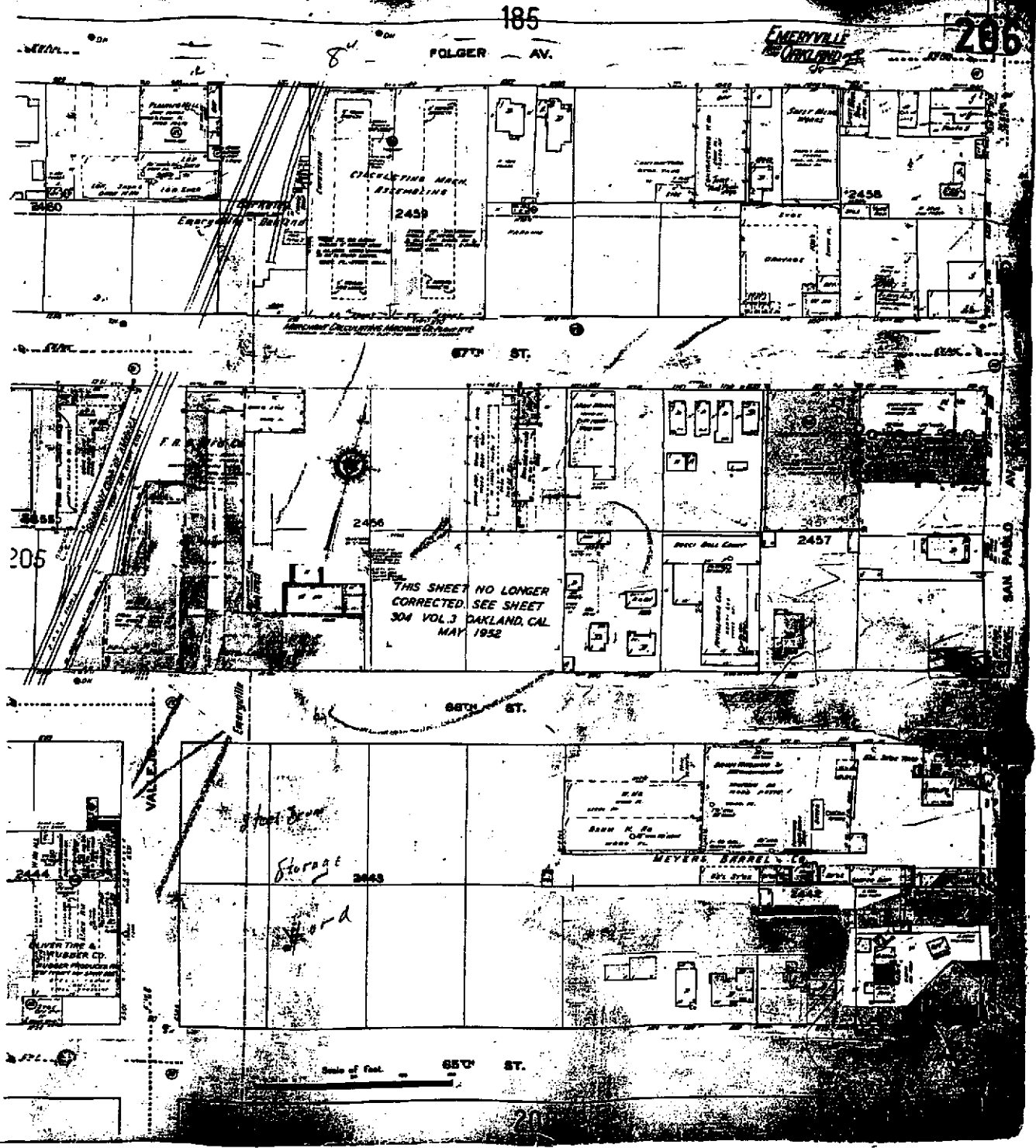


**The Sanborn Library, LLC**

This Sanborn® Map is a certified copy produced by Environmental Data Resources, Inc. under arrangement with The Sanborn Library, LLC. Information on this Sanborn® Map is derived from Sanborn field surveys conducted in

Copyright © 1987 The Sanborn Library, LLC KJT  
EDR Research Associates

Reproduction in whole or in part of any map of The Sanborn Library, LLC may be prohibited without prior written permission from The Sanborn Library, LLC.



**The Sanborn Library, LLC**

This Sanborn® Map is a certified copy produced by Environmental Data Resources, Inc. under arrangement with The Sanborn Library, LLC. Information on this Sanborn® Map is derived from Sanborn field surveys conducted in:

Copyright © 1980 The Sanborn Library, LLC KJT  
 TMR EDR Research Associates

Reproduction in whole or in part of any map of The Sanborn Library, LLC may be prohibited without prior written permission from The Sanborn Library, LLC.

## Appendix B

---

# Pulte Home Corporation Environmental Checklist



**PULTE HOME CORPORATION  
LAND DEVELOPMENT  
ENVIRONMENTAL CHECKLIST**

**II. Present Uses of the Parcel and Surrounding Land**

Diagram the site, or include an aerial photograph and indicate the present uses of the parcel and surrounding land within a quarter mile of the parcel (i.e., farm, residential, mining, manufacturing, vacant land, timber, etc.):

*See attached Figure 2 in body of report. Parcel is located in a mixed commercial, light industrial and residential area.*

Is any land within 1/4-mile of the site proposed for a permitted landfill or hazardous waste facility? No

If necessary, supplement personal information with telephone conversations with agency personnel. Document your conversations in an attachment to the checklist including any additional information with regard to the proposed site and potential risk to the proposed site.

**Walking Inspection of Parcel**

Were any of the following noted during on-site inspection?

- |    |   |     |
|----|---|-----|
| 1. | Discolored or disturbed soil areas                    | No  |
| 2. | Areas of sparse, sick, or dead vegetation             | No  |
| 3. | Drums or storage tanks (note type)                    | Yes |
| 4. | Discolored/polluted water                             | No  |
| 5. | Unusual or noxious odors                              | Yes |
| 6. | Groundwater monitoring wells                          | No  |
| 7. | Road or two-tracks with no apparent outlet or purpose | No  |

If YES, describe:

- Fabco store synthetic oils and oil solutions on site; they keep up to 12 55-gallon drums of waste oil solutions (90% H<sub>2</sub>O, 10% oil) and 2 55-gallon steel drums of virgin synthetic oil. There were drums filled with oiled rags.*
- Faint industrial-type smell or petroleum smell within the manufacturing area.*

**PULTE HOME CORPORATION  
LAND DEVELOPMENT  
ENVIRONMENTAL CHECKLIST**

Check and explain the past uses of the parcel and surrounding land. Check all that apply.

	Parcel	Within 1/4-Mile of Parcel
1. Vacant land		
2. Agricultural land		
3. Pasture/range land		
4. Tank/drum/equipment storage		X
5. Industrial/manufacturing facility	X	X
6. Mining, quarries, sand/gravel extraction		
7. Oil/Gas exploration		
8. Chemical, petroleum, or waste storage/ processing/injection well		
9. Military installation, including bases, armories, arsenals, test ranges		
10. Abandoned gas stations – have tanks been removed or sand filled? Check with fire marshal		X
11. Fill areas		
12. <i>Other: Printing</i>		

IF ITEMS 4 - 11 ARE CHECKED – contact environmental engineer for technical assistance in further evaluation.

Are there/have there been any liquid storage tanks on the parcel?

	Yes	No	Above/Below Ground	Quantity	Capacity
1. Heating fuel (home or building)					
2. Vehicle fuel (gasoline)	X		Below	1	1000-gallon
3. Waste Oil	X		Below	1	4000-gallon

Explain: *Tanks removed from property in 1988 and received site closure from Alameda County Department of Environmental Health.*

IF ANY OF THE ABOVE ARE CHECKED – contact environmental engineer for technical assistance in evaluating potential impact.

**PULTE HOME CORPORATION  
LAND DEVELOPMENT  
ENVIRONMENTAL CHECKLIST**

**IV. Water Sources**

Indicate if any bodies or streams of surface water are present on or in close proximity to the parcel.

		Name
1.	Ponds/lake	No _____
2.	Wetlands or swamps	No _____
3.	Rivers, creeks, or streams	No _____

What is the proposed method of supplying drinking water to the parcel?

- |    |                             |     |
|----|-----------------------------|-----|
| 1. | Private wells               | No  |
| 2. | Community/subdivision wells | No  |
| 3. | Public water supply         | Yes |

**IF DRINKING WATER IS TO BE SUPPLIED BY COMMUNITY OR PRIVATE WELLS,** contact the environmental engineer for assistance in evaluating the proposed drinking water supply.

**V. Soil and Subsurface Investigation**

Were any unusual conditions noted in the soil boring logs? *Not applicable*

If yes, explain:

A Soil Boring Evaluation Form must be completed for every soil boring taken on behalf of the Company.

Copies of all Evaluation Forms must be attached to this Checklist.

**PULTE HOME CORPORATION  
LAND DEVELOPMENT  
ENVIRONMENTAL CHECKLIST**

**VI. Other**

Are there any environmental factors, associated with the past, present, or proposed uses of the parcel or surrounding properties which would have an adverse environmental impact on the planned development of the parcel?

Yes

If yes, explain:

*Underground storage tanks have been removed from the site. A cutting oil spill occurred on site resulting in a remediation effort. General history of industrial use since 1918. Oil stains, located in the manufacturing facility, in concrete surface.*

If no, explain what leads you to this conclusion:

If maybe, what additional tests need to be performed to form an opinion?

*Limited soil and groundwater investigation both on and off site borings. Focus on TPH, VOCs, PNAs, and metals.*

**VI. Signoff**

I have used my best efforts to complete this checklist or have a consultant who has completed the checklist to my satisfaction. Based upon the information contained herein, I do not believe there is any need for additional investigation except as noted.

---