



32nd Street

Sidewalk

LEGEND

 Area of Excavation

 Footprint of former "Putty" and "Paint" Factory

EB1 ○ ACC Proposed Soil Boring Location

B6 ● ERAS Soil Boring Locations that exceeded ESLs

B18 ● Environmental Restoration Services Soil Boring Locations that exceeded ESLs

North Excavation

EB1

2863 Helen

B5 (1,900 TPH-ho)

○ EB3

2859 Helen

○ EB4

SWJ-7' (3,400 TPH-ho)

EB2

2851 Helen

○ EB5

SWB-7' (1,300 TPH-ho)

Middle Excavation

Footprint of former "Putty" & "Paint" Factory

South Excavation

(1,640 TPHg)

○ EB7

Former "Dist" tank

● B18

○ EB6

EB8

Outside Yard

Scale

0' 40'

Site Plan:

1549 32nd Street
Oakland, California

Figure Number: 2

Scale: 1" = 40'


Project Number: 6875-001.01

Drawn By: KRB

Date: 04/03/08



7977 Capwell Drive, Suite 100
Oakland, California 94621
(510) 638-8400 Fax (510) 638-8404



RECEIVED

9:42 am, Apr 18, 2008

Alameda County
Environmental Health

Property Line

Hannah Street

Sidewalk

Sidewalk