

ExxonMobil Refining & Supply Company
Global Remediation - US Retail
4096 Piedmont Avenue #194
Oakland, CA 94611
510.547.8196
510.547.8706 FAX
jennifer.c.sedlachek@exxonmobil.com

Jennifer C. Sedlachek
Project Manager

RECEIVED

2:17 pm, Jan 18, 2008

Alameda County
Environmental Health

ExxonMobil
Refining & Supply

January 17, 2008

Mr. Jerry T. Wickham
Alameda County Health Care Services Agency
1311 Harbor Bay Parkway
Alameda, California 94501

Subject: Former Mobil Station 04-H6J, 1024 Main Street, Pleasanton, California
ACHCSA File No. RO-2427


Dear Mr. Wickham:

Attached for your review and comment is a copy of the *Report of Groundwater Monitoring, Fourth Quarter 2007* for the above-referenced site. The report, prepared by ETIC Engineering, Inc. of Pleasant Hill, California, details the results of the November 2007 sampling event.

Upon information and belief, I declare, under penalty of perjury, that the information contained in the attached report is true and correct.

If you have any questions or comments, please contact me at 510.547.8196.


Sincerely,



JCS
Jennifer C. Sedlachek
Project Manager

Attachment: ETIC Groundwater Monitoring Report dated January 2008

- c: w/ attachment:
Mr. Chuck Headlee - California Regional Water Quality Control Board, San Francisco Bay Region
Mr. Abbas Masjedi - Pleasanton Utility Planning
Mr. Matthew Katen - Alameda County Flood Control and Water Conservation District, Zone 7 Water Agency
Mr. Paul L. Hulme - Pleasanton on Main, LLC
Mount Diablo National Bank
- c: w/o attachment:
Mr. Bryan Campbell - ETIC Engineering, Inc.



**Report of Groundwater Monitoring
Fourth Quarter 2007**

**Former Mobil Station 04-H6J
1024 Main Street
Pleasanton, California**

Prepared for

ExxonMobil Oil Corporation
4096 Piedmont Avenue #194
Oakland, California 94611

Prepared by

ETIC Engineering, Inc.
2285 Morello Avenue
Pleasant Hill, California 94523
(925) 602-4710

A handwritten signature in black ink, appearing to read "H. Barry".

Hamidou Barry
Project Manager

1/17/08


Date

A handwritten signature in black ink, appearing to read "K. Erik Appel".

K. Erik Appel, P.G. #8092
Senior Project Geologist

1/17/08

Date



January 2008

SITE CONTACTS

Site Name: Former Mobil Station 04-H6J

Site Address: 1024 Main Street
Pleasanton, California

ExxonMobil Project Manager: Jennifer C. Sedlachek
ExxonMobil Refining and Supply Company
4096 Piedmont Avenue #194
Oakland, California 94611
(510) 547-8196

Consultant to ExxonMobil: ETIC Engineering, Inc.
2285 Morello Avenue
Pleasant Hill, California 94523
(925) 602-4710

ETIC Project Manager: Hamidou Barry

Regulatory Oversight: Jerry T. Wickham
Alameda County Health Care Services Agency
1131 Harbor Bay Parkway
Alameda, California 94501-6577
(510) 567-6700

Abbas Masjedi
Pleasanton Utility Planning
P.O. Box 520
Pleasanton, California 94566
(925) 931-5508

Matthew Katen
Alameda County Flood Control
& Water Conservation District
Zone 7 Water Agency
100 North Canyons Parkway
Livermore, California 94551
(925) 454-5000

INTRODUCTION

At the request of ExxonMobil Oil Corporation, ETIC Engineering, Inc. has prepared this quarterly groundwater monitoring report for former Mobil Station 04-H6J. This report presents the results for the most recent groundwater monitoring conducted at the site and summarizes recent site activities. This report covers site activities from 27 August 2007, the date of the previous monitoring event, until 21 November 2007, the date of the most recent monitoring event. Groundwater monitoring results, well construction details, and a groundwater monitoring plan are provided in the attached figures and tables. Groundwater monitoring protocols, field data, and analytical results are provided in the attached appendixes.

GENERAL SITE INFORMATION

Site name:	Former Mobil Station 04-H6J
Site address:	1024 Main Street, Pleasanton, California
Current property owner:	Paul L. Hulme, Pleasanton on Main, LLC
Current site use:	Vacant lot
Current phase of project:	Groundwater monitoring
Tanks at site:	None (four underground storage tanks removed 1989)
Number of wells:	19 (14 onsite, 5 offsite)

GROUNDWATER MONITORING SUMMARY

Gauging and sampling date:	21 November 2007
Wells gauged and sampled:	MW1, MW2, MW4, MW6, RW1-RW4
Wells gauged only:	MW3, MW5, MW7, MW8, MW10, MW11, MW12, VMW1-VMW4
Groundwater flow direction:	Northeast
Groundwater gradient:	0.0015
Well screens submerged:	MW3, MW7, VMW3, VMW4
Well screens not submerged:	MW1, MW2, MW4-MW6, MW8, MW10-MW12, RW1-RW4, VMW1, VMW2
Liquid-phase hydrocarbons:	Not observed or detected
Laboratory:	TestAmerica, Inc., Morgan Hill, California

Analyses performed:

- Total Petroleum Hydrocarbons as gasoline by EPA Method 8015B
- Benzene, toluene, ethylbenzene, and xylenes by EPA Method 8021B
- Methyl tertiary butyl ether (MTBE), ethyl tertiary butyl ether (ETBE), tertiary amyl methyl ether (TAME), tertiary butyl alcohol (TBA), 1,2-dibromoethane (EDB), 1,2-dichloroethane (1,2 DCA), and diisopropyl ether (DIPE) by EPA Method 8260B

Additional comments:

Groundwater samples were collected without purging wells.

Wells MW4, MW6, and MW10 were used to calculate flow direction and gradient, as these wells are screened through the same sand/gravel layer.

ADDITIONAL ACTIVITIES PERFORMED

No additional activities were performed.

WORK PROPOSED FOR NEXT QUARTER

Groundwater will be monitored in accordance with the attached groundwater monitoring plan.

Attachments:

Figure 1: Site Map Showing Groundwater Elevations and Analytical Results

Table 1: Well Construction Details

Table 2: Groundwater Monitoring Data

Table 3: Groundwater Analytical Results for Oxygenates and Additives

Table 4: Groundwater Monitoring Plan

Appendix A: Field Protocols

Appendix B: Field Documents

Appendix C: Laboratory Analytical Reports and Chain-of-Custody Documentation

Figures



Approximate
Groundwater Flow Direction
Gradient = 0.0015

LEGEND

- Groundwater monitoring well
- Recovery well
- Destroyed monitoring well
- Soil vapor extraction well
- (341.74) Groundwater elevation (feet)
- TPH-g Total Petroleum Hydrocarbons as gasoline
- MTBE Methyl tertiary butyl ether
- TAME Tertiary amyl methyl ether
- 1,2-DCA 1,2-Dichloroethane

Benzene	<0.50
Toluene	<0.50
Ethylbenzene	<0.50
Xylenes	<0.50
TPH-g	<50
MTBE (8260)	<0.50

Notes:
Wells MW4, MW6, and MW10 were used to calculate direction and gradient, as these wells are screened through the same sand/gravel layer. (309.21) MW12
Oxygenates and additives other than MTBE shown only where detected.
Concentrations in micrograms per liter (ug/L).

Benzene	<0.50
Toluene	<0.50
Ethylbenzene	<0.50
Xylenes	<0.50
TPH-g	<50
MTBE (8260)	<0.50

Benzene	<0.50
Toluene	<0.50
Ethylbenzene	<0.50
Xylenes	<0.50
TPH-g	<50
MTBE (8260)	<0.50

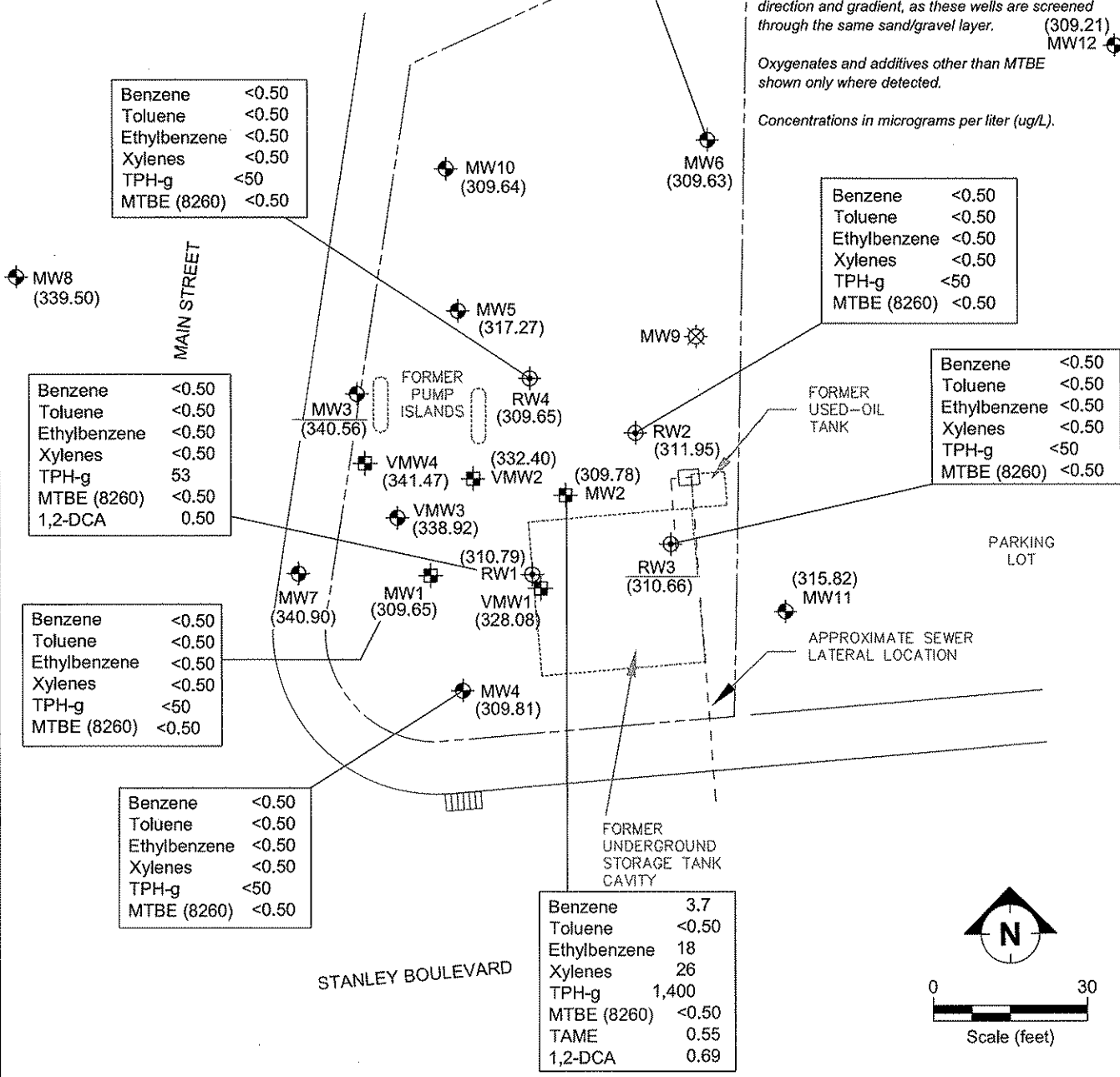
Benzene	<0.50
Toluene	<0.50
Ethylbenzene	<0.50
Xylenes	<0.50
TPH-g	53
MTBE (8260)	<0.50
1,2-DCA	0.50

Benzene	<0.50
Toluene	<0.50
Ethylbenzene	<0.50
Xylenes	<0.50
TPH-g	<50
MTBE (8260)	<0.50

Benzene	<0.50
Toluene	<0.50
Ethylbenzene	<0.50
Xylenes	<0.50
TPH-g	<50
MTBE (8260)	<0.50

Benzene	<0.50
Toluene	<0.50
Ethylbenzene	<0.50
Xylenes	<0.50
TPH-g	<50
MTBE (8260)	<0.50

Benzene	3.7
Toluene	<0.50
Ethylbenzene	18
Xylenes	26
TPH-g	1,400
MTBE (8260)	<0.50
TAME	0.55
1,2-DCA	0.69



FILENAME: 4q2007.DWG 12/11/07



SITE MAP SHOWING GROUNDWATER ELEVATIONS
AND ANALYTICAL RESULTS, FORMER MOBIL STATION 04-H6J
1024 MAIN STREET, PLEASANTON, CALIFORNIA
21 NOVEMBER 2007

FIGURE:

1

Tables

TABLE 1 WELL CONSTRUCTION DETAILS, FORMER MOBIL STATION 04-H6J, 1024 MAIN STREET, PLEASANTON, CALIFORNIA

Well Number	Well Installation Date	Elevation TOC (feet)	Casing Material	Total Depth (feet)	Well Depth (feet)	Borehole Diameter (inches)	Casing Diameter (inches)	Screened Interval (feet)	Slot Size (inches)	Filter Pack Interval (feet)	Filter Pack Material
MW1	a 03/21/90	350.42	PVC	55	55	9	4	35 - 55	0.020	30 - 55	No. 3 Monterey Sand
MW2	a 03/22/90	350.39	PVC	56.5	55	9	2	30 - 55	0.020	30 - 55	No. 3 Monterey Sand
MW3	a 03/23/90	350.56	PVC	36.5	35	8	2	12 - 35	0.20	12 - 35	No. 3 Monterey Sand
MW4	a 10/08/90	350.69	PVC	50	49	10	4	29 - 49	0.020	27 - 49	No. 3 Monterey Sand
MW5	b 10/08/90	350.61	PVC	35	34	10	4	14 - 34	0.020	12 - 35	No. 3 Monterey Sand
MW6	a 10/09/90	350.90	PVC	55	53	10	4	35 - 53	0.020	33 - 53	No. 3 Monterey Sand
MW7	a 10/10/90	350.47	PVC	30	30	8	2	10 - 30	0.020	8 - 30	No. 3 Monterey Sand
MW8	a 10/09/90	351.45	PVC	25	25	8	2	5 - 25	0.020	4 - 25	No. 3 Monterey Sand
MW9	c 01/31/92	348.53	PVC	56	55	12	4	25 - 55	0.010	23 - 56	No. 3 Monterey Sand
MW10	a 11/17/93	350.60	PVC	56.5	55	10.25	4	25 - 55	0.020	23 - 56.5	No. 8 Sri Supreme Sand
MW11	a 11/18/93	350.16	PVC	44.5	44	10.25	4	24 - 44	0.020	23 - 44.5	No. 8 Sri Supreme Sand
MW12	a 11/17/93	349.74	PVC	58	55	10.25	4	25 - 55	0.020	23 - 58	No. 8 Sri Supreme Sand
RW1	a 11/15/93	350.43	PVC	56.5	55	--	6	25 - 55	0.020	23 - 56.5	No. 3 Monterey Sand
RW2	a 08/30/94	350.42	PVC	56.5	54	12	6	23 - 54	0.020	22 - 56.5	No. 3 Monterey Sand
RW3	a 08/30/94	350.53	PVC	56.5	54	12	6	24 - 54	0.020	22 - 56.5	No. 3 Monterey Sand
RW4	a 08/30/94	350.92	PVC	54	51	12	6	21 - 51	0.020	21 - 54	No. 3 Monterey Sand
VMW1	a 11/15/93	350.58	PVC	35	35	10.25	4	13 - 35	0.030	13 - 35	Medium/Coarse Aquarium Sand

TABLE 1 WELL CONSTRUCTION DETAILS, FORMER MOBIL STATION 04-H6J, 1024 MAIN STREET, PLEASANTON, CALIFORNIA

Well Number	Well Installation Date	Elevation TOC (feet)	Casing Material	Total Depth (feet)	Well Depth (feet)	Borehole Diameter (inches)	Casing Diameter (inches)	Screened Interval (feet)	Slot Size (inches)	Filter Pack Interval (feet)	Filter Pack Material
VMW2	a 11/15/93	350.42	PVC	35	35	10.25	4	15 - 35	0.030	14 - 35	Coarse Aquarium Sand
VMW3	a 11/16/03	350.77	PVC	36.5	32	10.25	4	15 - 32	0.030	14 - 32	Medium Aquarium Sand
VMW4	a 11/16/03	350.32	PVC	36.5	35	10.25	4	12 - 35	0.030	11 - 35	Medium Aquarium Sand

Notes:

- a Well surveyed on 28 November 2001 by Doble Thomas Associates.
- b Well surveyed on 21 February 2002 by Doble Thomas Associates.
- c Well destroyed.

PVC Polyvinyl chloride.
 TOC Top of casing.

-- Information not available.

TABLE 2 GROUNDWATER MONITORING DATA, FORMER MOBIL STATION 04-H6J, 1024 MAIN STREET, PLEASANTON, CALIFORNIA

Sample ID	Date	Casing Elevation (feet)	Product Thickness (feet)	Depth to Water (feet)	Groundwater Elevation (feet)	Concentrations (µg/L)						MTBE (8020 or 8021)	MTBE (8260)
						Benzene	Toluene	Ethyl-benzene	Total Xylenes	TPH-g	TPH-d		
MW1	04/12/90	348.03	0.00	43.57	304.46	73	13	3	180	3,600	--	--	--
MW1	10/18/90	348.03	0.00	43.18	304.85	700	360	170	480	5,000	ND	--	--
MW1	08/06/91	348.03	0.00	38.65	309.38	310	340	110	340	2,600	--	--	--
MW1	01/08/92	348.03	0.00	38.68	309.35	270	370	18	340	2,400	--	--	--
MW1	04/30/92	348.03	0.00	39.93	308.10	150	120	12	160	1,300	--	--	--
MW1	07/31/92	348.03	0.00	43.05	304.98	ND	ND	ND	ND	ND	--	--	--
MW1	10/27/92	348.03	0.00	42.86	305.17	320	310	84	310	2,700	--	--	--
MW1	01/22/93	348.03	0.00	34.88	313.15	190	340	87	320	2,800	--	--	--
MW1	04/05/93	348.03	0.00	33.71	314.32	410	460	51	500	6,000	--	--	--
MW1	07/06/93	348.03	0.00	35.46	312.57	140	240	32	180	2,200	--	--	--
MW1	11/30/93	348.03	0.00	37.81	310.22	68	34	ND	48	450	--	--	--
MW1	01/27/94	348.03	0.00	42.10	305.93	270	330	44	190	1,000	--	--	--
MW1	04/25/94	348.03	0.00	40.33	307.70	--	--	--	--	--	--	--	--
MW1	04/26/94	348.03	--	--	--	310	370	22	320	3,500	--	--	--
MW1	07/08/94	348.03	0.00	41.39	306.64	120	87	15	43	640	--	--	--
MW1	10/05/94	348.03	0.00	42.19	305.84	110	140	21	90	970	--	--	--
MW1	02/21/95	348.03	0.00	34.73	313.30	200	270	24	100	3,500	--	--	--
MW1	05/03/95	348.03	0.00	34.67	313.36	7.8	12	4.5	20	160	--	--	--
MW1	08/04/95	348.03	0.00	37.00	311.03	99	330	40	570	1,900	--	10	--
MW1	11/10/95	348.03	0.00	39.66	308.37	150	56	22	89	610	--	--	--
MW1	02/12/96	348.03	0.00	36.19	311.84	3.0	37	7.8	140	470	--	1.3	--
MW1	05/17/96	348.03	0.00	35.82	312.21	ND	ND	ND	ND	ND	--	ND	--
MW1	08/12/96	348.03	0.00	38.44	309.59	ND	ND	ND	ND	ND	--	ND	--
MW1	11/08/96	348.03	0.00	40.07	307.96	ND	ND	ND	ND	ND	--	ND	--
MW1	02/12/97	348.03	0.00	34.27	313.76	--	--	--	--	--	--	--	--
MW1 ^a	03/17/97	348.03	0.00	37.07	310.96	ND	ND	ND	ND	ND	--	ND	--
MW1 ^a	05/13/97	348.03	0.00	37.76	310.27	ND	ND	ND	ND	ND	--	ND	--
MW1 ^a	08/12/97	348.03	0.00	40.68	307.35	ND	ND	ND	ND	ND	--	ND	--
MW1 ^a	10/31/97	348.03	0.00	40.90	307.13	17	62	7.9	150	740	--	ND	--
MW1 ^a	01/21/98	348.03	0.00	41.05	306.98	ND	ND	ND	ND	ND	--	ND	--
MW1 ^a	04/24/98	348.03	0.00	36.71	311.32	ND	ND	ND	ND	ND	--	ND	--
MW1 ^a	07/20/98	348.03	0.00	39.38	308.65	ND	ND	ND	ND	ND	--	ND	--
MW1 ^a	10/21/98	348.03	0.00	42.31	305.72	0.3	ND	ND	ND	ND	--	ND	--
MW1 ^a	02/22/99	348.03	0.00	42.70	305.33	40	17	5.4	94	840	--	ND	--
MW1 ^a	05/27/99	348.03	0.00	41.51	306.52	ND	ND	ND	ND	ND	--	ND	--

TABLE 2 GROUNDWATER MONITORING DATA, FORMER MOBIL STATION 04-H6J, 1024 MAIN STREET, PLEASANTON, CALIFORNIA

Sample ID	Date	Casing Elevation (feet)	Product Thickness (feet)	Depth to Water (feet)	Groundwater Elevation (feet)	Concentrations (µg/L)						MTBE (8020 or 8021)	MTBE (8260)
						Benzene	Toluene	Ethyl-benzene	Total Xylenes	TPH-g	TPH-d		
MW1 ^a	09/16/99	348.03	0.00	43.56	304.47	ND	ND	ND	ND	ND	--	ND	--
MW1 ^a	11/15/99	348.03	0.00	43.87	304.16	ND	ND	ND	ND	ND	--	ND	--
MW1 ^a	03/02/00	348.03	0.00	40.88	307.15	<0.30	<0.30	<0.30	<0.60	<50	--	<10	--
MW1 ^a	06/06/00	348.03	0.00	42.83	305.20	<0.20	<0.20	<0.20	<0.60	<20	--	<0.30	--
MW1 ^a	08/29/00	348.03	0.00	44.82	303.21	<0.30	<0.30	<0.30	<0.60	<50	--	<10	--
MW1 ^a	11/07/00	348.03	0.00	43.35	304.68	0.25	<0.20	0.25	<0.60	<20	--	<0.30	--
MW1 ^c	01/30/01	348.03	--	--	--	--	--	--	--	--	--	--	--
MW1 ^a	04/19/01	348.03	0.00	43.87	304.16	<0.20	<0.20	0.28	<0.60	<20	--	<0.30	--
MW1 ^a	07/27/01	348.03	0.00	43.96	304.07	<0.20	<0.20	<0.20	<0.60	<50	--	<0.30	--
MW1 ^a	10/19/01	348.03	0.00	44.52	303.51	<0.20	<0.20	<0.20	<0.60	<50	--	<0.30	--
MW1 ^a	01/15/02	350.42	0.00	43.13	307.29	<0.50	<0.50	<0.50	<0.50	<50.0	--	<0.50	--
MW1 ^a	04/09/02	350.42	0.00	45.23	305.19	3.30	0.60	<0.50	<0.50	127	--	2.30	--
MW1 ^a	07/23/02	350.42	0.00	45.87	304.55	2.10	<0.50	<0.50	<0.50	80.1	--	0.90	--
MW1 ^a	10/16/02	350.42	0.00	43.49	306.93	<0.5	<0.5	<0.5	<0.5	<50.0	--	<0.5	--
MW1 ^a	01/09/03	350.42	0.00	41.41	309.01	1.1	<0.50	<0.50	<0.50	<50.0	--	--	<0.50
MW1 ^a	04/14/03	350.42	0.00	43.64	306.78	<0.50	<0.50	<0.50	<0.50	<50.0	--	--	<0.50
MW1 ^a	07/09/03	350.42	0.00	43.34	307.08	1.40	1.0	<0.5	1.1	<50	--	<0.5	<0.5
MW1 ^a	10/01/03	350.42	0.00	44.04	306.38	1.00	<0.5	<0.5	<0.5	<50	--	<0.5	<0.5
MW1 ^a	01/19/04	350.42	0.00	44.22	306.20	<0.5	<0.5	<0.5	<0.5	<50	--	--	<0.5
MW1 ^a	04/01/04	350.42	0.00	43.82	306.60	<1.0	6.0	1.0	7.8	<100	--	--	<0.5
MW1 ^a	07/07/04	350.42	0.00	44.06	306.36	<0.5	<0.5	<0.5	<0.5	<50	--	--	<0.5
MW1 ^a	10/12/04	350.42	0.00	44.74	305.68	<0.5	2.9	0.6	4.5	82.4	--	--	<0.5
MW1 ^a	01/05/05	350.42	0.00	44.40	306.02	<0.5	<0.5	<0.5	<0.5	52.3	--	--	<0.5
MW1 ^a	04/14/05	350.42	0.00	40.24	310.18	<0.5	<0.5	<0.5	<0.5	<50	--	--	<0.5
MW1 ^a	07/14/05	350.42	0.00	43.01	307.41	111	--	1.60	0.7	1.2	<0.5	--	<0.5
MW1 ^a	10/17/05	350.42	0.00	43.91	306.51	<0.5	0.55	1.20	1.34	80.1	--	--	<0.5
MW1 ^a	01/10/06	350.42	0.00	42.02	308.40	1.8	1.2	14	23	300	--	--	<0.5
MW1 ^a	04/05/06	350.42	0.00	40.02	310.40	4.7	78	300	690	3,100	--	--	<0.500
MW1 ^a	07/05/06	350.42	0.00	38.05	312.37	<0.50	1.16	6.57	22.0	142	--	--	<0.500
MW1 ^a	10/04/06	350.42	0.00	41.07	309.35	<0.50	<0.50	<0.50	<0.50	<50.0	--	--	<0.500
MW1 ^a	01/02/07	350.42	0.00	40.96	309.46	<0.50	<0.50	<0.50	<0.50	<50.0	--	--	<0.500
MW1 ^a	04/03/07	350.42	0.00	38.61	311.81	<0.50	1.65	1.90	39.1	267	--	--	<0.500
MW1 ^a	08/27/07	350.42	0.00	42.01	308.41	<0.50	<0.50	<0.50	<0.50	50.6	--	--	<0.500
MW1^a	11/21/07	350.42	0.00	40.77	309.65	<0.50	<0.50	<0.50	<0.50	<50	--	--	<0.50

TABLE 2 GROUNDWATER MONITORING DATA, FORMER MOBIL STATION 04-H6J, 1024 MAIN STREET, PLEASANTON, CALIFORNIA

Sample ID	Date	Casing Elevation (feet)	Product Thickness (feet)	Depth to Water (feet)	Groundwater Elevation (feet)	Concentrations (µg/L)						MTBE (8020 or 8021)	MTBE (8260)
						Benzene	Toluene	Ethyl-benzene	Total Xylenes	TPH-g	TPH-d		
MW2	04/12/90	348.45	0.00	44.14	304.31	5,500	7,600	1,900	7,800	64,000	--	--	--
MW2	10/18/90	348.45	0.00	43.18	305.27	6,800	9,100	2,400	11,000	83,000	10,000	--	--
MW2	08/06/91	348.45	0.00	39.19	309.26	16,000	25,000	4,300	19,000	160,000	--	--	--
MW2	01/08/92	348.45	0.02	39.40	309.07	--	--	--	--	--	--	--	--
MW2	04/30/92	348.45	0.00	40.50	307.95	9,200	19,000	3,700	15,000	71,000	--	--	--
MW2	07/31/92	348.45	0.15	43.64	304.92	--	--	--	--	--	--	--	--
MW2	10/27/92	348.45	Trace	43.53	304.92	--	--	--	--	--	--	--	--
MW2	01/22/93	348.45	Trace	35.55	312.90	--	--	--	--	--	--	--	--
MW2	04/05/93	348.45	Trace	34.41	314.04	--	--	--	--	--	--	--	--
MW2	07/06/93	348.45	Trace	35.98	312.47	--	--	--	--	--	--	--	--
MW2	11/30/93	348.45	0.48	38.78	310.03	--	--	--	--	--	--	--	--
MW2	01/27/94	348.45	0.01	42.50	305.96	--	--	--	--	--	--	--	--
MW2	04/25/94	348.45	Trace	40.32	308.13	--	--	--	--	--	--	--	--
MW2	07/08/94	348.45	Trace	42.46	305.99	--	--	--	--	--	--	--	--
MW2	10/05/94	348.45	Trace	42.78	305.67	--	--	--	--	--	--	--	--
MW2	02/21/95	348.45	0.12	34.88	313.66	--	--	--	--	--	--	--	--
MW2	05/03/95	348.45	0.62	35.30	313.62	--	--	--	--	--	--	--	--
MW2	08/04/95	348.45	0.20	37.21	311.39	--	--	--	--	--	--	--	--
MW2	11/10/95	348.45	0.24	39.87	308.76	--	--	--	--	--	--	--	--
MW2	02/12/96	348.45	Trace	36.16	312.29	--	--	--	--	--	--	--	--
MW2	05/17/96	348.45	0.00	35.95	312.50	950	3,000	940	6,500	57,000	--	ND	--
MW2	08/12/96	348.45	0.00	38.45	310.00	18,000	16,000	1,700	10,000	86,000	--	ND	--
MW2	11/08/96	348.45	0.01	40.27	308.19	--	--	--	--	--	--	--	--
MW2	02/12/97	348.45	0.00	34.37	314.08	--	--	--	--	--	--	--	--
MW2 ^c	03/17/97	348.45	--	--	--	--	--	--	--	--	--	--	--
MW2 ^a	05/13/97	348.45	0.00	37.74	310.71	12,000	14,000	1,300	8,100	87,000	--	ND	--
MW2	08/12/97	348.45	0.04	40.73	307.75	--	--	--	--	--	--	--	--
MW2 ^a	10/31/97	348.45	0.00	41.12	307.33	320	450	300	760	11,000	--	280	--
MW2 ^a	01/21/98	348.45	0.00	40.75	307.70	300	750	180	2,500	27,000	--	ND	ND
MW2 ^a	04/24/98	348.45	0.00	36.48	311.97	37	110	110	1,300	11,000	--	72	--
MW2 ^a	07/20/98	348.45	0.00	39.38	309.07	3,200	2,500	510	1,800	23,000	--	ND	--
MW2	10/21/98	348.45	--	Dry	--	--	--	--	--	--	--	--	--
MW2 ^a	02/22/99	348.45	0.00	41.26	307.19	660	370	250	1,000	14,000	--	ND	--
MW2 ^a	05/27/99	348.45	0.00	41.57	306.88	930	460	350	1,300	12,000	--	ND	ND
MW2 ^a	09/16/99	348.45	0.00	43.61	304.84	220	100	300	300	13,000	--	99	--

TABLE 2 GROUNDWATER MONITORING DATA, FORMER MOBIL STATION 04-H6J, 1024 MAIN STREET, PLEASANTON, CALIFORNIA

Sample ID	Date	Casing Elevation (feet)	Product Thickness (feet)	Depth to Water (feet)	Groundwater Elevation (feet)	Concentrations (µg/L)							
						Benzene	Toluene	Ethyl-benzene	Total Xylenes	TPH-g	TPH-d	MTBE (8020 or 8021)	MTBE (8260)
MW2 ^a	11/15/99	348.45	0.00	43.71	304.74	<100	<50	86	140	8,800	--	49	<5
MW2 ^a	03/02/00	348.45	0.00	40.90	307.55	250	180	220	1,200	11,000	--	<50	--
MW2 ^a	06/06/00	348.45	0.00	42.68	305.77	290	68	250	100	8,400	--	<10	--
MW2 ^a	08/29/00	348.45	0.00	44.98	303.47	170	86	440	250	14,000	--	<10	--
MW2 ^a	11/07/00	348.45	0.00	43.46	304.99	120	43	250	150	18,000	--	110	<5
MW2 ^a	01/30/01	348.45	0.00	44.73	303.72	220	74	690	240	18,000	--	<250	--
MW2 ^a	04/19/01	348.45	0.00	43.95	304.50	150	37	440	80	19,000	--	<200	<5
MW2 ^a	07/27/01	348.45	0.00	44.10	304.35	37	<20	220	20	6,900	--	<5.0	--
MW2 ^a	10/19/01	348.45	0.00	44.67	303.78	110	24	600	72	13,000	--	<3.0	--
MW2 ^a	01/15/02	350.39	0.00	43.14	307.25	390	230	210	450	7,280	--	150	<0.5
MW2 ^a	04/09/02	350.39	0.00	45.34	305.05	152	42.0	411	104	11,200	--	206	<2.5
MW2 ^a	07/23/02	350.39	0.00	45.91	304.48	107	15.5	383	54	18,700	--	112	<1.0
MW2 ^a	10/16/02	350.39	0.00	43.59	306.80	17.7	8.6	12.2	28.5	1,270	--	12.8	<0.50
MW2 ^a	01/09/03	350.39	0.00	41.46	308.93	256.0	371.0	506	1,250.0	11,800	--	--	<0.50
MW2 ^a	04/14/03	350.39	0.00	43.73	306.66	89.0	9.5	143	11.0	4,940	--	--	<0.50
MW2 ^a	07/09/03	350.39	0.00	43.35	307.04	22.8	8.6	20.4	8.1	1,100	--	15.7	<0.5
MW2 ^a	10/01/03	350.39	0.00	44.16	306.23	43.7	6.0	51.2	6.8	3,280	--	33.4	<0.5
MW2 ^a	01/19/04	350.39	0.00	44.26	306.13	87.9	8.3	144	11.4	4,330	--	--	<0.5
MW2 ^a	04/01/04	350.39	0.00	43.76	306.63	7.00	3.2	7.7	5.2	494	--	--	<0.5
MW2 ^a	07/07/04	350.39	0.00	44.10	306.29	36.5	4.6	9.1	5.6	2,300	--	--	<0.5
MW2 ^a	10/12/04	350.39	0.00	44.52	305.87	31.6	14.1	12.1	12.5	2,770	--	--	<0.5
MW2 ^a	01/05/05	350.39	0.00	43.83	306.56	84.9	27.2	32.0	37.7	19,300	--	--	<0.5
MW2 ^a	04/14/05	350.39	0.00	40.23	310.16	4.20	<0.5	14.3	6.7	1,250	--	--	<0.5
MW2 ^a	07/14/05	350.39	0.00	43.01	307.38	1,150	--	41.5	3.3	116	27.0	--	<0.5
MW2 ^a	10/17/05	350.39	0.00	43.41	306.98	6.86	3.52	1.03	3.36	554	--	--	<0.5
MW2 ^a	01/10/06	350.39	0.00	41.55	308.84	2.6	0.56	<0.5	2.6	130	--	--	<0.5
MW2 ^a	04/05/06	350.39	0.00	39.62	310.77	3.5	0.52	14	17	1,400	--	--	<0.500
MW2 ^a	07/05/06	350.39	0.00	38.16	312.23	2.23	0.58	26.9	9.81	1,710	--	--	<0.500
MW2 ^a	10/04/06	350.39	0.00	40.64	309.75	5.14	1.39	21.9	12.1	574	--	--	<0.500
MW2 ^a	01/02/07	350.39	0.00	40.83	309.56	9.31	2.61	467	194	5,790	--	--	<0.500
MW2 ^a	04/03/07	350.39	0.00	37.98	312.41	19.3	<0.50	7.56	38.1	3,200	--	--	<0.500
MW2 ^a	08/27/07	350.39	0.00	41.51	308.88	5.46	1.78	11.1	10.6	544	--	--	<0.500
MW2^a	11/21/07	350.39	0.00	40.61	309.78	3.7	<0.50	18	26	1,400	--	--	<0.50
MW3	04/12/90	347.97	0.00	23.18	324.79	32	56	31	170	2,100	--	--	--

TABLE 2 GROUNDWATER MONITORING DATA, FORMER MOBIL STATION 04-H6J, 1024 MAIN STREET, PLEASANTON, CALIFORNIA

Sample ID	Date	Casing Elevation (feet)	Product Thickness (feet)	Depth to Water (feet)	Groundwater Elevation (feet)	Concentrations (µg/L)						MTBE (8020 or 8021)	MTBE (8260)
						Benzene	Toluene	Ethyl-benzene	Total Xylenes	TPH-g	TPH-d		
MW3	10/18/90	347.97	0.00	14.28	333.69	3	3	1	5	110	ND	--	--
MW3	08/06/91	347.97	--	Dry	--	--	--	--	--	--	--	--	--
MW3	01/08/92	347.97	0.00	32.36	315.61	8.9	26	8.5	72	680	--	--	--
MW3	04/30/92	347.97	--	Dry	--	--	--	--	--	--	--	--	--
MW3	07/31/92	347.97	--	Dry	--	--	--	--	--	--	--	--	--
MW3	10/27/92	347.97	--	Dry	--	--	--	--	--	--	--	--	--
MW3	01/22/93	347.97	0.00	27.30	320.67	240	300	170	440	2,600	--	--	--
MW3	04/05/93	347.97	--	Dry	--	--	--	--	--	--	--	--	--
MW3	07/06/93	347.97	--	Dry	--	--	--	--	--	--	--	--	--
MW3	11/30/93	347.97	--	Dry	--	--	--	--	--	--	--	--	--
MW3	01/27/94	347.97	--	Dry	--	--	--	--	--	--	--	--	--
MW3	04/25/94	347.97	--	Dry	--	--	--	--	--	--	--	--	--
MW3	07/08/94	347.97	--	Dry	--	--	--	--	--	--	--	--	--
MW3	02/21/95	347.97	--	Dry	--	--	--	--	--	--	--	--	--
MW3	05/03/95	347.97	--	Dry	--	--	--	--	--	--	--	--	--
MW3	08/04/95	347.97	--	Dry	--	--	--	--	--	--	--	--	--
MW3	11/10/95	347.97	--	Dry	--	--	--	--	--	--	--	--	--
MW3	02/12/96	347.97	--	Dry	--	--	--	--	--	--	--	--	--
MW3	05/17/96	347.97	--	Dry	--	--	--	--	--	--	--	--	--
MW3	08/12/96	347.97	--	Dry	--	--	--	--	--	--	--	--	--
MW3	11/08/96	347.97	--	Dry	--	--	--	--	--	--	--	--	--
MW3	02/12/97	347.97	--	Dry	--	--	--	--	--	--	--	--	--
MW3 ^a	03/17/97	347.97	0.00	22.39	325.58	ND	ND	ND	ND	ND	--	ND	--
MW3 ^a	05/13/97	347.97	0.00	22.18	325.79	ND	ND	ND	ND	ND	--	ND	--
MW3 ^a	08/12/97	347.97	0.00	18.56	329.41	ND	ND	ND	ND	ND	--	ND	--
MW3	10/31/97	347.97	0.00	17.81	330.16	--	--	--	--	--	--	--	--
MW3	01/21/98	347.97	0.00	18.81	329.16	--	--	--	--	--	--	--	--
MW3	04/24/98	347.97	0.00	16.81	331.16	--	--	--	--	--	--	--	--
MW3	07/20/98	347.97	0.00	18.00	329.97	--	--	--	--	--	--	--	--
MW3	10/21/98	347.97	0.00	19.37	328.60	--	--	--	--	--	--	--	--
MW3	02/22/99	347.97	0.00	19.82	328.15	--	--	--	--	--	--	--	--
MW3	05/27/99	347.97	0.00	18.34	329.63	--	--	--	--	--	--	--	--
MW3	09/16/99	347.97	0.00	18.53	329.44	--	--	--	--	--	--	--	--
MW3	11/15/99	347.97	0.00	20.40	327.57	--	--	--	--	--	--	--	--
MW3	03/02/00	347.97	0.00	18.02	329.95	--	--	--	--	--	--	--	--

TABLE 2 GROUNDWATER MONITORING DATA, FORMER MOBIL STATION 04-H6J, 1024 MAIN STREET, PLEASANTON, CALIFORNIA

Sample ID	Date	Casing Elevation (feet)	Product Thickness (feet)	Depth to Water (feet)	Groundwater Elevation (feet)	Concentrations (µg/L)							
						Benzene	Toluene	Ethyl-benzene	Total Xylenes	TPH-g	TPH-d	MTBE (8020 or 8021)	MTBE (8260)
MW3	06/06/00	347.97	0.00	18.33	329.64	--	--	--	--	--	--	--	--
MW3	08/29/00	347.97	0.00	17.31	330.66	--	--	--	--	--	--	--	--
MW3	11/07/00	347.97	0.00	17.67	330.30	--	--	--	--	--	--	--	--
MW3	01/30/01	347.97	0.00	16.61	331.36	--	--	--	--	--	--	--	--
MW3	04/19/01	347.97	0.00	16.52	331.45	--	--	--	--	--	--	--	--
MW3	07/27/01	347.97	0.00	16.52	331.45	--	--	--	--	--	--	--	--
MW3	10/19/01	347.97	0.00	16.75	331.22	--	--	--	--	--	--	--	--
MW3	01/15/02	350.56	0.00	16.66	333.90	--	--	--	--	--	--	--	--
MW3	04/09/02	350.56	0.00	14.83	335.73	--	--	--	--	--	--	--	--
MW3	07/23/02	350.56	0.00	17.60	332.96	--	--	--	--	--	--	--	--
MW3	10/16/02	350.56	0.00	18.24	332.32	--	--	--	--	--	--	--	--
MW3	01/09/03	350.56	0.00	17.83	332.73	--	--	--	--	--	--	--	--
MW3	04/14/03	350.56	0.00	14.98	335.58	--	--	--	--	--	--	--	--
MW3	07/09/03	350.56	0.00	15.79	334.77	--	--	--	--	--	--	--	--
MW3	10/01/03	350.56	0.00	14.89	335.67	--	--	--	--	--	--	--	--
MW3	01/19/04	350.56	0.00	13.56	337.00	--	--	--	--	--	--	--	--
MW3	04/01/04	350.56	0.00	29.62	320.94	--	--	--	--	--	--	--	--
MW3	07/07/04	350.56	0.00	11.63	338.93	--	--	--	--	--	--	--	--
MW3	10/12/04	350.56	0.00	10.38	340.18	--	--	--	--	--	--	--	--
MW3	01/05/05	350.56	0.00	10.01	340.55	--	--	--	--	--	--	--	--
MW3	04/14/05	350.56	0.00	9.70	340.86	--	--	--	--	--	--	--	--
MW3	07/14/05	350.56	0.00	9.74	340.82	--	--	--	--	--	--	--	--
MW3	10/17/05	350.56	0.00	10.04	340.52	--	--	--	--	--	--	--	--
MW3	01/10/06	350.56	0.00	9.81	340.75	--	--	--	--	--	--	--	--
MW3	04/05/06	350.56	0.00	9.25	341.31	--	--	--	--	--	--	--	--
MW3	07/05/06	350.56	0.00	9.51	341.05	--	--	--	--	--	--	--	--
MW3	10/04/06	350.56	0.00	10.72	339.84	--	--	--	--	--	--	--	--
MW3	01/02/07	350.56	0.00	10.67	339.89	--	--	--	--	--	--	--	--
MW3	04/03/07	350.56	0.00	10.10	340.46	--	--	--	--	--	--	--	--
MW3	08/27/07	350.56	0.00	8.99	341.57	--	--	--	--	--	--	--	--
MW3	11/21/07	350.56	0.00	10.00	340.56	--	--	--	--	--	--	--	--
MW4	10/18/90	348.07	0.00	43.16	304.91	180	500	200	1,200	9,600	2,000	--	--
MW4	08/06/91	348.07	0.00	38.65	309.42	320	420	220	650	8,600	--	--	--
MW4	01/08/92	348.07	0.00	38.65	309.42	600	880	220	1,100	3,400	--	--	--

TABLE 2 GROUNDWATER MONITORING DATA, FORMER MOBIL STATION 04-H6J, 1024 MAIN STREET, PLEASANTON, CALIFORNIA

Sample ID	Date	Casing Elevation (feet)	Product Thickness (feet)	Depth to Water (feet)	Groundwater Elevation (feet)	Concentrations (µg/L)						MTBE (8020 or 8021)	MTBE (8260)
						Benzene	Toluene	Ethyl-benzene	Total Xylenes	TPH-g	TPH-d		
MW4	04/30/92	348.07	0.00	39.88	308.19	650	1,200	210	1,200	7,200	--	--	--
MW4	07/31/92	348.07	0.00	43.07	305.00	320	340	120	360	3,800	--	--	--
MW4	10/27/92	348.07	0.00	42.78	305.29	440	750	190	900	9,000	--	--	--
MW4	01/22/93	348.07	0.00	34.76	313.31	540	1,200	320	1,900	12,000	--	--	--
MW4	04/05/93	348.07	0.00	33.61	314.46	34	18	12	31	1,100	--	--	--
MW4	07/06/93	348.07	0.00	35.37	312.70	220	300	43	440	4,000	--	--	--
MW4	11/30/93	348.07	0.00	37.78	310.29	140	83	54	110	1,400	--	--	--
MW4	01/27/94	348.07	0.00	42.10	305.97	140	75	24	94	910	--	--	--
MW4	04/25/94	348.07	0.00	40.28	307.79	--	--	--	--	--	--	--	--
MW4	04/26/94	348.07	--	--	--	1,200	1,800	580	2,500	27,000	--	--	--
MW4	07/08/94	348.07	0.00	41.38	306.69	57	47	17	43	540	--	--	--
MW4	10/05/94	348.07	0.00	42.17	305.90	230	280	73	210	3,200	--	--	--
MW4	02/21/95	348.07	0.02	34.87	313.22	--	--	--	--	--	--	--	--
MW4	05/03/95	348.07	0.00	34.81	313.26	--	--	--	--	--	--	--	--
MW4	05/04/95	348.07	--	--	--	100	200	50	240	1,700	--	--	--
MW4	08/04/95	348.07	0.00	37.18	310.89	92	67	49	150	2,500	--	12	--
MW4	11/10/95	348.07	0.00	39.86	308.21	1,100	590	420	1,200	11,000	--	--	--
MW4	02/12/96	348.07	0.00	36.38	311.69	4.5	2.4	ND	2.8	77	--	17	--
MW4	05/17/96	348.07	0.00	36.00	312.07	50	ND	ND	8.9	470	--	ND	--
MW4	08/12/96	348.07	0.00	38.63	309.44	830	180	160	250	4,000	--	ND	--
MW4	11/08/96	348.07	0.00	40.28	307.79	160	35	41	110	1,100	--	ND	--
MW4	02/12/97	348.07	0.00	34.45	313.62	--	--	--	--	--	--	--	--
MW4 ^a	03/17/97	348.07	0.00	37.25	310.82	200	40	54	74	2,100	--	ND	--
MW4 ^a	05/13/97	348.07	0.00	37.92	310.15	320	72	67	100	2,200	--	ND	--
MW4 ^a	08/12/97	348.07	0.00	40.87	307.20	310	31	59	68	2,200	--	ND	--
MW4 ^a	10/31/97	348.07	0.00	41.21	306.86	160	ND	15	28	1,000	--	ND	--
MW4 ^a	01/21/98	348.07	0.00	41.20	306.87	17	2.4	27	5.3	610	--	ND	--
MW4 ^a	04/24/98	348.07	0.00	36.90	311.17	5.0	1.2	3.0	ND	460	--	ND	--
MW4 ^a	07/20/98	348.07	0.00	39.56	308.51	79	12	40	16	1,700	--	ND	--
MW4 ^a	10/21/98	348.07	0.00	40.51	307.56	200	59	51	90	2,000	--	ND	--
MW4 ^a	02/22/99	348.07	0.00	41.46	306.61	45	21	6.3	100	920	--	ND	--
MW4 ^a	05/27/99	348.07	0.00	41.71	306.36	67	9.0	4.7	40	670	--	ND	--
MW4 ^a	09/16/99	348.07	0.00	43.71	304.36	150	34	6.2	150	3,000	--	ND	--
MW4 ^a	11/15/99	348.07	0.00	44.15	303.92	ND	ND	ND	ND	ND	--	ND	--
MW4 ^a	03/02/00	348.07	0.00	41.08	306.99	10	0.69	<0.30	6.5	240	--	<10	--

TABLE 2 GROUNDWATER MONITORING DATA, FORMER MOBIL STATION 04-H6J, 1024 MAIN STREET, PLEASANTON, CALIFORNIA

Sample ID	Date	Casing Elevation (feet)	Product Thickness (feet)	Depth to Water (feet)	Groundwater Elevation (feet)	Concentrations (µg/L)						MTBE (8020 or 8021)	MTBE (8260)
						Benzene	Toluene	Ethyl-benzene	Total Xylenes	TPH-g	TPH-d		
MW4 ^a	06/06/00	348.07	0.00	43.09	304.98	<0.20	0.26	<0.20	<0.60	<20	--	<0.30	--
MW4 ^a	08/29/00	348.07	0.00	45.05	303.02	16	14	12	20	620	--	<10	--
MW4 ^a	11/07/00	348.07	0.00	43.65	304.42	10	5.2	7.7	51	410	--	<5.0	--
MW4 ^a	01/30/01	348.07	0.00	44.81	303.26	15	5.4	16	56	350	--	<1.0	--
MW4 ^a	04/19/01	348.07	0.00	44.10	303.97	12	3.4	11	50	330	--	<5.0	--
MW4 ^a	07/27/01	348.07	0.00	44.20	303.87	24	5.8	7.6	77	420	--	<0.30	--
MW4 ^a	10/19/01	348.07	0.00	44.75	303.32	22	9.2	23	130	680	--	<0.30	--
MW4 ^a	01/15/02	350.69	0.00	43.35	307.34	9.10	4.20	7.90	56.0	420	--	1.00	<0.5
MW4 ^a	04/09/02	350.69	0.00	45.47	305.22	15.2	8.50	13.8	94.1	626	--	0.90	--
MW4 ^a	07/23/02	350.69	0.00	46.09	304.60	18.4	9.60	17.2	88.7	775	--	2.10	--
MW4 ^a	10/16/02	350.69	0.00	43.71	306.98	16.6	7.5	3.8	76.4	480	--	<0.5	--
MW4 ^a	01/09/03	350.69	0.00	41.63	309.06	23.3	20.4	15.8	132.0	1,120	--	--	<0.50
MW4 ^a	04/14/03	350.69	0.00	43.85	306.84	23.0	13.6	8.6	106.0	783	--	--	<0.50
MW4 ^a	07/09/03	350.69	0.00	43.56	307.13	49.5	27.6	21.3	227	1,570	--	3.1	<0.5
MW4 ^a	10/01/03	350.69	0.00	44.27	306.42	33.2	7.8	5.4	75.9	823	--	1.1	<0.5
MW4 ^a	01/19/04	350.69	0.00	44.48	306.21	75.3	15.3	2.3	233	2,360	--	--	<0.5
MW4 ^a	04/01/04	350.69	0.00	44.06	306.63	78.8	20.0	22.5	218	2,700	--	--	<0.5
MW4 ^a	07/07/04	350.69	0.00	44.30	306.39	70.2	6.9	18.7	146	1,410	--	--	<0.5
MW4 ^a	10/12/04	350.69	0.00	44.98	305.71	35.4	3.6	1.0	8.1	734	--	--	<0.5
MW4 ^a	01/05/05	350.69	0.00	44.58	306.11	45.8	11.2	1.0	68.1	1,100	--	--	<0.5
MW4 ^a	04/14/05	350.69	0.00	40.44	310.25	2.00	1.3	0.6	15.1	193	--	--	<0.5
MW4 ^a	07/14/05	350.69	0.00	43.25	307.44	85.0	--	1.70	<0.5	<0.5	<0.5	--	<0.5
MW4 ^a	10/17/05	350.69	0.00	44.12	306.57	<0.5	<0.5	<0.5	0.64	95.3	--	--	<0.5
MW4 ^a	01/10/06	350.69	0.00	42.25	308.44	<0.5	1.4	<0.5	1.2	67	--	--	<0.5
MW4 ^a	04/05/06	350.69	0.00	40.20	310.49	<0.50	<0.50	<0.50	5.5	120	--	--	<0.500
MW4 ^a	07/05/06	350.69	0.00	38.28	312.41	0.64	<0.50	5.51	2.62	182	--	--	<0.500
MW4 ^a	10/04/06	350.69	0.00	41.16	309.53	<0.50	<0.50	<0.50	<0.50	<50.0	--	--	<0.500
MW4 ^a	01/02/07	350.69	0.00	41.11	309.58	<0.50	<0.50	0.72	<0.50	<50.0	--	--	<0.500
MW4 ^a	04/03/07	350.69	0.00	38.75	311.94	<0.50	<0.50	6.18	15.1	280	--	--	<0.500
MW4 ^a	08/27/07	350.69	0.00	42.00	308.69	<0.50	<0.50	<0.50	<0.50	<50.0	--	--	<0.500
MW4^a	11/21/07	350.69	0.00	40.88	309.81	<0.50	<0.50	<0.50	<0.50	<50	--	--	<0.50
MW5	10/18/90	347.97	--	c	--	--	--	--	--	--	--	--	--
MW5	08/06/91	347.97	0.00	34.25	313.72	--	--	--	--	--	--	--	--
MW5	01/08/92	347.97	0.00	34.22	313.75	--	--	--	--	--	--	--	--

TABLE 2 GROUNDWATER MONITORING DATA, FORMER MOBIL STATION 04-H6J, 1024 MAIN STREET, PLEASANTON, CALIFORNIA

Sample ID	Date	Casing Elevation (feet)	Product Thickness (feet)	Depth to Water (feet)	Groundwater Elevation (feet)	Concentrations (µg/L)							
						Benzene	Toluene	Ethyl-benzene	Total Xylenes	TPH-g	TPH-d	MTBE (8020 or 8021)	MTBE (8260)
MW5	04/30/92	347.97	--	Dry	--	--	--	--	--	--	--	--	--
MW5	07/31/92	347.97	--	Dry	--	--	--	--	--	--	--	--	--
MW5	10/27/92	347.97	--	Dry	--	--	--	--	--	--	--	--	--
MW5	01/22/93	347.97	--	Dry	--	--	--	--	--	--	--	--	--
MW5	04/05/93	347.97	--	Dry	--	--	--	--	--	--	--	--	--
MW5	07/06/93	347.97	--	Dry	--	--	--	--	--	--	--	--	--
MW5	11/30/93	347.97	--	Dry	--	--	--	--	--	--	--	--	--
MW5	01/27/94	347.97	--	Dry	--	--	--	--	--	--	--	--	--
MW5	04/25/94	347.97	0.00	34.23	313.74	--	--	--	--	--	--	--	--
MW5	07/08/94	347.97	--	Dry	--	--	--	--	--	--	--	--	--
MW5	02/21/95	347.97	--	Dry	--	--	--	--	--	--	--	--	--
MW5	05/03/95	347.97	--	Dry	--	--	--	--	--	--	--	--	--
MW5	08/04/95	347.97	--	Dry	--	--	--	--	--	--	--	--	--
MW5	11/10/95	347.97	--	Dry	--	--	--	--	--	--	--	--	--
MW5	02/12/96	347.97	--	Dry	--	--	--	--	--	--	--	--	--
MW5	05/17/96	347.97	--	Dry	--	--	--	--	--	--	--	--	--
MW5	08/12/96	347.97	--	Dry	--	--	--	--	--	--	--	--	--
MW5	11/08/96	347.97	--	Dry	--	--	--	--	--	--	--	--	--
MW5	02/12/97	347.97	--	Dry	--	--	--	--	--	--	--	--	--
MW5	03/17/97	347.97	0.00	34.21	313.76	--	--	--	--	--	--	--	--
MW5	05/13/97	347.97	--	--	--	--	--	--	--	--	--	--	--
MW5 ^d	08/12/97	347.97	0.00	34.22	313.75	--	--	--	--	--	--	--	--
MW5	10/31/97	347.97	0.00	34.19	313.78	--	--	--	--	--	--	--	--
MW5	01/21/98	347.97	0.00	31.25	316.72	--	--	--	--	--	--	--	--
MW5	04/24/98	347.97	0.00	34.21	313.76	--	--	--	--	--	--	--	--
MW5	07/20/98	347.97	0.00	34.21	313.76	--	--	--	--	--	--	--	--
MW5	10/21/98	347.97	0.00	34.20	313.77	--	--	--	--	--	--	--	--
MW5	02/22/99	347.97	0.00	34.25	313.72	--	--	--	--	--	--	--	--
MW5	05/27/99	347.97	0.00	34.01	313.96	--	--	--	--	--	--	--	--
MW5	09/16/99	347.97	0.00	34.10	313.87	--	--	--	--	--	--	--	--
MW5	11/15/99	347.97	0.00	35.21	312.76	--	--	--	--	--	--	--	--
MW5 ^c	03/02/00	347.97	--	--	--	--	--	--	--	--	--	--	--
MW5 ^c	06/06/00	347.97	--	--	--	--	--	--	--	--	--	--	--
MW5	08/29/00	347.97	0.00	33.95	314.02	--	--	--	--	--	--	--	--
MW5	11/07/00	347.97	0.00	33.99	313.98	--	--	--	--	--	--	--	--

TABLE 2 GROUNDWATER MONITORING DATA, FORMER MOBIL STATION 04-H6J, 1024 MAIN STREET, PLEASANTON, CALIFORNIA

Sample ID	Date	Casing Elevation (feet)	Product Thickness (feet)	Depth to Water (feet)	Groundwater Elevation (feet)	Concentrations (µg/L)							
						Benzene	Toluene	Ethyl-benzene	Total Xylenes	TPH-g	TPH-d	MTBE (8020 or 8021)	MTBE (8260)
MW5	01/30/01	347.97	0.00	33.84	314.13	--	--	--	--	--	--	--	--
MW5	04/19/01	347.97	0.00	33.62	314.35	--	--	--	--	--	--	--	--
MW5	07/27/01	347.97	0.00	33.65	314.32	--	--	--	--	--	--	--	--
MW5	10/19/01	347.97	0.00	33.75	314.22	--	--	--	--	--	--	--	--
MW5 ^c	01/15/02	--	0.00	33.80	--	--	--	--	--	--	--	--	--
MW5	04/09/02	350.61	0.00	33.47	317.14	--	--	--	--	--	--	--	--
MW5	07/23/02	350.61	0.00	34.05	316.56	--	--	--	--	--	--	--	--
MW5	10/16/02	350.61	0.00	34.11	316.50	--	--	--	--	--	--	--	--
MW5	01/09/03	350.61	0.00	34.02	316.59	--	--	--	--	--	--	--	--
MW5	04/14/03	350.61	0.00	33.38	317.23	--	--	--	--	--	--	--	--
MW5	07/09/03	350.61	0.00	33.43	317.18	--	--	--	--	--	--	--	--
MW5	10/01/03	350.61	0.00	33.42	317.19	--	--	--	--	--	--	--	--
MW5	01/19/04	350.61	0.00	33.34	317.27	--	--	--	--	--	--	--	--
MW5	04/01/04	350.61	0.00	33.31	317.30	--	--	--	--	--	--	--	--
MW5	07/07/04	350.61	0.00	33.18	317.43	--	--	--	--	--	--	--	--
MW5	10/12/04	350.61	0.00	33.14	317.47	--	--	--	--	--	--	--	--
MW5	01/05/05	350.61	0.00	33.19	317.42	--	--	--	--	--	--	--	--
MW5	04/14/05	350.61	0.00	33.15	317.46	--	--	--	--	--	--	--	--
MW5	07/14/05	350.61	0.00	33.02	317.59	--	--	--	--	--	--	--	--
MW5	10/17/05	350.61	0.00	33.12	317.49	--	--	--	--	--	--	--	--
MW5	01/10/06	350.61	0.00	33.09	317.52	--	--	--	--	--	--	--	--
MW5	04/05/06	350.61	0.00	32.85	317.76	--	--	--	--	--	--	--	--
MW5	07/05/06	350.61	0.00	33.03	317.58	--	--	--	--	--	--	--	--
MW5	10/04/06	350.61	0.00	33.15	317.46	--	--	--	--	--	--	--	--
MW5	01/02/07	350.61	0.00	33.07	317.54	--	--	--	--	--	--	--	--
MW5	04/03/07	350.61	0.00	33.00	317.61	--	--	--	--	--	--	--	--
MW5	08/27/07	350.61	0.00	33.17	317.44	--	--	--	--	--	--	--	--
MW5	11/21/07	350.61	0.00	33.34	317.27	--	--	--	--	--	--	--	--
MW6	10/18/90	348.23	0.00	43.60	304.63	1,300	150	120	85	3,000	ND	--	--
MW6	08/06/91	348.23	0.00	39.07	309.16	220	10	5.2	14	1,600	--	--	--
MW6	01/08/92	348.23	0.00	39.18	309.05	81	3.9	4.5	2.9	370	--	--	--
MW6	04/30/92	348.23	0.00	40.46	307.77	180	8.4	6.8	3.3	610	--	--	--
MW6	07/31/92	348.23	0.00	43.61	304.62	1,500	1,500	370	1,100	96	--	--	--
MW6	10/27/92	348.23	0.00	43.68	304.55	27	ND	6	10	9,400	--	--	--

TABLE 2 GROUNDWATER MONITORING DATA, FORMER MOBIL STATION 04-H6J, 1024 MAIN STREET, PLEASANTON, CALIFORNIA

Sample ID	Date	Casing Elevation (feet)	Product Thickness (feet)	Depth to Water (feet)	Groundwater Elevation (feet)	Concentrations (µg/L)						MTBE (8020 or 8021)	MTBE (8260)
						Benzene	Toluene	Ethyl-benzene	Total Xylenes	TPH-g	TPH-d		
MW6	01/22/93	348.23	0.00	35.66	312.57	12	2.4	1.4	1.9	250	--	--	--
MW6	04/05/93	348.23	0.00	34.41	313.82	2.3	0.99	ND	0.5	190	--	--	--
MW6	07/06/93	348.23	0.00	36.01	312.22	1.4	0.54	ND	ND	99	--	--	--
MW6	11/30/93	348.23	0.00	38.36	309.87	9.1	ND	ND	ND	86	--	--	--
MW6	01/27/94	348.23	0.00	42.57	305.66	1.7	ND	ND	ND	140	--	--	--
MW6	04/25/94	348.23	0.00	40.77	307.46	--	--	--	--	--	--	--	--
MW6	04/26/94	348.23	--	--	--	40	ND	ND	ND	330	--	--	--
MW6	07/08/94	348.23	0.00	41.82	306.41	8.8	9.2	3.5	12	170	--	--	--
MW6	10/05/94	348.23	0.00	42.64	305.59	100	5.6	11	12	600	--	--	--
MW6	02/21/95	348.23	0.01	35.55	312.69	--	--	--	--	--	--	--	--
MW6	05/03/95	348.23	0.00	35.47	312.76	--	--	--	--	--	--	--	--
MW6	05/04/95	348.23	--	--	--	6.8	1.8	7.4	7.1	350	--	--	--
MW6	08/04/95	348.23	0.00	37.72	310.51	3.8	1.7	ND	1.1	150	--	6.5	--
MW6	11/10/95	348.23	0.00	40.31	307.92	6.6	0.96	1.6	1.7	130	--	--	--
MW6	02/12/96	348.23	0.00	36.92	311.31	2.8	1.6	0.57	1.3	65	--	5.2	--
MW6	05/17/96	348.23	0.00	36.56	311.67	2.8	ND	ND	ND	91	--	ND	--
MW6	08/12/96	348.23	0.00	39.12	309.11	4.6	2.6	ND	1.7	75	--	ND	--
MW6	11/08/96	348.23	0.00	40.69	307.54	2.5	0.60	0.50	0.68	60	--	ND	--
MW6	02/12/97	348.23	0.00	34.99	313.24	--	--	--	--	--	--	--	--
MW6 ^a	03/17/97	348.23	0.00	37.76	310.47	ND	ND	ND	ND	ND	--	ND	--
MW6 ^a	05/13/97	348.23	0.00	38.45	309.78	ND	ND	ND	ND	ND	--	ND	--
MW6 ^a	08/12/97	348.23	0.00	41.33	306.90	1.3	ND	ND	ND	68	--	ND	--
MW6 ^a	10/31/97	348.23	0.00	41.68	306.55	ND	ND	ND	ND	ND	--	ND	--
MW6 ^a	01/21/98	348.23	0.00	41.62	306.61	2.1	ND	0.4	ND	180	--	ND	--
MW6 ^a	04/24/98	348.23	0.00	37.42	310.81	1.0	ND	ND	ND	100	--	ND	--
MW6 ^a	07/20/98	348.23	0.00	40.01	308.22	1.5	6.0	1.2	1.2	280	--	ND	--
MW6 ^a	10/21/98	348.23	0.00	42.93	305.30	9.1	7.7	ND	1.1	590	--	ND	--
MW6 ^a	02/22/99	348.23	0.00	41.83	306.40	ND	4.4	ND	ND	170	--	ND	--
MW6 ^a	05/27/99	348.23	0.00	42.13	306.10	ND	3.7	ND	0.9	160	--	ND	--
MW6 ^a	09/16/99	348.23	0.00	44.27	303.96	ND	ND	ND	ND	70	--	ND	--
MW6 ^a	11/15/99	348.23	0.00	44.65	303.58	ND	ND	ND	ND	ND	--	ND	--
MW6 ^a	03/02/00	348.23	0.00	41.50	306.73	<0.30	<0.30	<0.30	<0.60	<50	--	<10	--
MW6 ^a	06/06/00	348.23	0.00	44.48	303.75	<1.0	1.8	<0.20	<0.60	58	--	<0.30	--
MW6 ^a	08/29/00	348.23	0.00	45.43	302.80	<0.30	4.1	<0.30	0.64	150	--	<10	--
MW6 ^a	11/07/00	348.23	0.00	44.05	304.18	<0.20	<0.20	<0.20	<0.60	<20	--	<0.30	--

TABLE 2 GROUNDWATER MONITORING DATA, FORMER MOBIL STATION 04-H6J, 1024 MAIN STREET, PLEASANTON, CALIFORNIA

Sample ID	Date	Casing Elevation (feet)	Product Thickness (feet)	Depth to Water (feet)	Groundwater Elevation (feet)	Concentrations (µg/L)						MTBE (8020 or 8021)	MTBE (8260)
						Benzene	Toluene	Ethyl-benzene	Total Xylenes	TPH-g	TPH-d		
MW6 ^a	01/30/01	348.23	0.00	45.12	303.11	<0.20	<0.20	<0.20	<0.60	30	--	<0.30	--
MW6 ^a	04/19/01	348.23	0.00	44.48	303.75	<0.20	0.32	0.66	1.2	51	--	<5.0	--
MW6 ^a	07/27/01	348.23	0.00	44.59	303.64	<1.0	<1.0	0.48	0.80	95	--	<1.0	--
MW6 ^a	10/19/01	348.23	0.00	45.19	303.04	<0.20	<0.20	<0.20	<0.60	<50	--	<0.30	--
MW6 ^a	01/15/02	350.90	0.00	43.74	307.16	17.9	4.40	18.5	61.7	287	--	2.00	<0.5
MW6 ^a	04/09/02	350.90	0.00	47.66	303.24	<0.50	<0.50	<0.50	<0.50	<50.0	--	<0.50	--
MW6 ^a	07/23/02	350.90	0.00	49.09	301.81	<0.50	<0.50	<0.50	<0.50	<50.0	--	<0.50	--
MW6 ^a	10/16/02	350.90	0.00	44.18	306.72	26.7	2.8	46.2	73.4	831	--	<0.5	--
MW6 ^a	01/09/03	350.90	0.00	42.09	308.81	2.3	<0.50	<0.50	<0.50	<50.0	--	--	<0.50
MW6 ^a	04/14/03	350.90	0.00	44.25	306.65	<0.50	<0.50	<0.50	<0.50	73.9	--	--	<0.50
MW6 ^a	07/09/03	350.90	0.00	43.94	306.96	0.70	1.3	0.5	1.3	138	--	2.0	<0.5
MW6 ^a	10/01/03	350.90	0.00	44.65	306.25	0.80	<0.5	<0.5	0.6	96.5	--	2.0	<0.5
MW6 ^a	01/19/04	350.90	0.00	44.81	306.09	<0.5	<0.5	<0.5	<0.5	<50	--	--	<0.5
MW6 ^a	04/01/04	350.90	0.00	44.40	306.50	<1.0	1.9	<1.0	4.7	<100	--	--	<0.5
MW6 ^a	07/07/04	350.90	0.00	44.65	306.25	<0.5	<0.5	<0.5	<0.5	<50	--	--	<0.5
MW6 ^a	10/12/04	350.90	0.00	45.33	305.57	<0.5	2.4	<0.5	3.4	<50	--	--	<0.5
MW6 ^a	01/05/05	350.90	0.00	45.00	305.90	<0.5	<0.5	<0.5	<0.5	<50	--	--	<0.5
MW6 ^a	04/14/05	350.90	0.00	40.85	310.05	<0.5	<0.5	<0.5	<0.5	<50	--	--	<0.5
MW6 ^a	07/14/05	350.90	0.00	43.58	307.32	<50	--	<0.5	<0.5	<0.5	<0.5	--	<0.5
MW6 ^a	10/17/05	350.90	0.00	44.45	306.45	<0.5	<0.5	<0.5	<0.5	<50	--	--	<0.5
MW6 ^a	01/10/06	350.90	0.00	42.57	308.33	<0.5	<0.5	<0.5	<0.5	<50	--	--	<0.5
MW6 ^a	04/05/06	350.90	0.00	40.64	310.26	<0.50	<0.50	<0.50	<0.50	<50	--	--	<0.500
MW6 ^a	07/05/06	350.90	0.00	38.70	312.20	<0.50	<0.50	<0.50	<0.50	<50.0	--	--	<0.500
MW6 ^a	10/04/06	350.90	0.00	41.65	309.25	<0.50	<0.50	<0.50	<0.50	<50.0	--	--	<0.500
MW6 ^a	01/02/07	350.90	0.00	41.47	309.43	<0.50	<0.50	<0.50	<0.50	<50.0	--	--	<0.500
MW6 ^a	04/03/07	350.90	0.00	39.15	311.75	<0.50	<0.50	<0.50	<0.50	<50.0	--	--	<0.500
MW6 ^a	08/27/07	350.90	0.00	42.53	308.37	<0.50	<0.50	<0.50	<0.50	<50.0	--	--	<0.500
MW6^a	11/21/07	350.90	0.00	41.27	309.63	<0.50	<0.50	<0.50	<0.50	<50	--	--	<0.50
MW7	10/18/90	347.90	0.00	9.26	338.64	0	0.5	ND	0.8	ND	ND	--	--
MW7	08/06/91	347.90	--	Dry	--	--	--	--	--	--	--	--	--
MW7	01/08/92	347.90	0.00	23.79	324.11	7.8	1.7	ND	0.55	220	--	--	--
MW7	04/30/92	347.90	--	Dry	--	--	--	--	--	--	--	--	--
MW7	07/31/92	347.90	--	Dry	--	--	--	--	--	--	--	--	--
MW7	10/27/92	347.90	--	Dry	--	--	--	--	--	--	--	--	--

TABLE 2 GROUNDWATER MONITORING DATA, FORMER MOBIL STATION 04-H6J, 1024 MAIN STREET, PLEASANTON, CALIFORNIA

Sample ID	Date	Casing Elevation (feet)	Product Thickness (feet)	Depth to Water (feet)	Groundwater Elevation (feet)	Concentrations (µg/L)							
						Benzene	Toluene	Ethyl-benzene	Total Xylenes	TPH-g	TPH-d	MTBE (8020 or 8021)	MTBE (8260)
MW7	01/22/93	347.90	--	Dry	--	--	--	--	--	--	--	--	--
MW7	04/05/93	347.90	--	Dry	--	--	--	--	--	--	--	--	--
MW7	07/06/93	347.90	--	Dry	--	--	--	--	--	--	--	--	--
MW7	11/30/93	347.90	--	Dry	--	--	--	--	--	--	--	--	--
MW7	01/27/94	347.90	--	Dry	--	--	--	--	--	--	--	--	--
MW7	04/25/94	347.90	--	Dry	--	--	--	--	--	--	--	--	--
MW7	07/08/94	347.90	--	Dry	--	--	--	--	--	--	--	--	--
MW7	02/21/95	347.90	--	Dry	--	--	--	--	--	--	--	--	--
MW7	05/03/95	347.90	--	Dry	--	--	--	--	--	--	--	--	--
MW7	08/04/95	347.90	--	Dry	--	--	--	--	--	--	--	--	--
MW7	11/10/95	347.90	--	Dry	--	--	--	--	--	--	--	--	--
MW7	02/12/96	347.90	--	Dry	--	--	--	--	--	--	--	--	--
MW7	05/17/96	347.90	--	Dry	--	--	--	--	--	--	--	--	--
MW7	08/12/96	347.90	--	Dry	--	--	--	--	--	--	--	--	--
MW7	11/08/96	347.90	--	Dry	--	--	--	--	--	--	--	--	--
MW7	02/12/97	347.90	--	Dry	--	--	--	--	--	--	--	--	--
MW7	03/17/97	347.90	--	Dry	--	--	--	--	--	--	--	--	--
MW7	05/13/97	347.90	--	--	--	--	--	--	--	--	--	--	--
MW7	08/12/97	347.90	--	Dry	--	--	--	--	--	--	--	--	--
MW7	10/31/97	347.90	--	Dry	--	--	--	--	--	--	--	--	--
MW7	01/21/98	347.90	--	Dry	--	--	--	--	--	--	--	--	--
MW7	04/24/98	347.90	0.00	24.44	323.46	--	--	--	--	--	--	--	--
MW7	07/20/98	347.90	--	Dry	--	--	--	--	--	--	--	--	--
MW7	10/21/98	347.90	--	Dry	--	--	--	--	--	--	--	--	--
MW7	02/22/99	347.90	0.00	23.69	324.21	--	--	--	--	--	--	--	--
MW7	05/27/99	347.90	0.00	23.67	324.23	--	--	--	--	--	--	--	--
MW7	09/16/99	347.90	0.00	23.19	324.71	--	--	--	--	--	--	--	--
MW7	11/15/99	347.90	--	Dry	--	--	--	--	--	--	--	--	--
MW7	03/02/00	347.90	0.00	18.10	329.80	--	--	--	--	--	--	--	--
MW7	06/06/00	347.90	0.00	24.19	323.71	--	--	--	--	--	--	--	--
MW7	08/29/00	347.90	0.00	19.40	328.50	--	--	--	--	--	--	--	--
MW7	11/07/00	347.90	0.00	20.20	327.70	--	--	--	--	--	--	--	--
MW7	01/30/01	347.90	0.00	18.77	329.13	--	--	--	--	--	--	--	--
MW7	04/19/01	347.90	0.00	17.26	330.64	--	--	--	--	--	--	--	--
MW7	07/27/01	347.90	0.00	18.98	328.92	--	--	--	--	--	--	--	--

TABLE 2 GROUNDWATER MONITORING DATA, FORMER MOBIL STATION 04-H6J, 1024 MAIN STREET, PLEASANTON, CALIFORNIA

Sample ID	Date	Casing Elevation (feet)	Product Thickness (feet)	Depth to Water (feet)	Groundwater Elevation (feet)	Concentrations (µg/L)							
						Benzene	Toluene	Ethyl-benzene	Total Xylenes	TPH-g	TPH-d	MTBE (8020 or 8021)	MTBE (8260)
MW7	10/19/01	347.90	0.00	17.27	330.63	--	--	--	--	--	--	--	--
MW7	01/15/02	350.47	0.00	17.21	333.26	--	--	--	--	--	--	--	--
MW7	04/09/02	350.47	0.00	15.46	335.01	--	--	--	--	--	--	--	--
MW7	07/23/02	350.47	0.00	18.40	332.07	--	--	--	--	--	--	--	--
MW7	10/16/02	350.47	0.00	19.23	331.24	--	--	--	--	--	--	--	--
MW7	01/09/03	350.47	0.00	18.68	331.79	--	--	--	--	--	--	--	--
MW7	04/14/03	350.47	0.00	12.93	337.54	--	--	--	--	--	--	--	--
MW7	07/09/03	350.47	0.00	15.68	334.79	--	--	--	--	--	--	--	--
MW7	10/01/03	350.47	0.00	13.04	337.43	--	--	--	--	--	--	--	--
MW7	01/19/04	350.47	0.00	11.65	338.82	--	--	--	--	--	--	--	--
MW7	04/01/04	350.47	0.00	13.33	337.14	--	--	--	--	--	--	--	--
MW7	07/07/04	350.47	0.00	10.97	339.50	--	--	--	--	--	--	--	--
MW7	10/12/04	350.47	0.00	8.72	341.75	--	--	--	--	--	--	--	--
MW7	01/05/05	350.47	0.00	8.19	342.28	--	--	--	--	--	--	--	--
MW7	04/14/05	350.47	0.00	7.50	342.97	--	--	--	--	--	--	--	--
MW7	07/14/05	350.47	0.00	7.59	342.88	--	--	--	--	--	--	--	--
MW7	10/17/05	350.47	0.00	7.94	342.53	--	--	--	--	--	--	--	--
MW7	01/10/06	350.47	0.00	8.01	342.46	--	--	--	--	--	--	--	--
MW7	04/05/06	350.47	0.00	7.48	342.99	--	--	--	--	--	--	--	--
MW7	07/05/06	350.47	0.00	8.08	342.39	--	--	--	--	--	--	--	--
MW7	10/04/06	350.47	0.00	8.89	341.58	--	--	--	--	--	--	--	--
MW7	01/02/07	350.47	0.00	8.79	341.68	--	--	--	--	--	--	--	--
MW7	04/03/07	350.47	0.00	8.70	341.77	--	--	--	--	--	--	--	--
MW7	08/27/07	350.47	0.00	9.31	341.16	--	--	--	--	--	--	--	--
MW7	11/21/07	350.47	0.00	9.57	340.90	--	--	--	--	--	--	--	--
MW8	10/18/90	348.90	0.00	11.30	337.60	3	5	7	62	900	ND	--	--
MW8	08/06/91	348.90	--	Dry	--	--	--	--	--	--	--	--	--
MW8	01/08/92	348.90	--	Dry	--	--	--	--	--	--	--	--	--
MW8	04/30/92	348.90	--	Dry	--	--	--	--	--	--	--	--	--
MW8	07/31/92	348.90	0.00	12.04	336.86	ND	ND	ND	1.3	270°	--	--	--
MW8	10/27/92	348.90	--	Dry	--	--	--	--	--	--	--	--	--
MW8	01/22/93	348.90	--	Dry	--	--	--	--	--	--	--	--	--
MW8	04/05/93	348.90	--	Dry	--	--	--	--	--	--	--	--	--
MW8	07/06/93	348.90	0.00	7.48	341.42	ND	ND	ND	ND	ND	--	--	--

TABLE 2 GROUNDWATER MONITORING DATA, FORMER MOBIL STATION 04-H6J, 1024 MAIN STREET, PLEASANTON, CALIFORNIA

Sample ID	Date	Casing Elevation (feet)	Product Thickness (feet)	Depth to Water (feet)	Groundwater Elevation (feet)	Concentrations (µg/L)							
						Benzene	Toluene	Ethyl-benzene	Total Xylenes	TPH-g	TPH-d	MTBE (8020 or 8021)	MTBE (8260)
MW8	11/30/93	348.90	--	Dry	--	--	--	--	--	--	--	--	--
MW8	01/27/94	348.90	--	Dry	--	--	--	--	--	--	--	--	--
MW8	04/25/94	348.90	--	Dry	--	--	--	--	--	--	--	--	--
MW8	07/08/94	348.90	--	Dry	--	--	--	--	--	--	--	--	--
MW8	10/05/94	348.90	--	--	--	--	--	--	--	--	--	--	--
MW8	02/21/95	348.90	--	Dry	--	--	--	--	--	--	--	--	--
MW8	05/03/95	348.90	--	Dry	--	--	--	--	--	--	--	--	--
MW8	08/04/95	348.90	--	Dry	--	--	--	--	--	--	--	--	--
MW8	11/10/95	348.90	--	Dry	--	--	--	--	--	--	--	--	--
MW8	02/12/96	348.90	--	Dry	--	--	--	--	--	--	--	--	--
MW8	05/17/96	348.90	--	Dry	--	--	--	--	--	--	--	--	--
MW8	08/12/96	348.90	--	Dry	--	--	--	--	--	--	--	--	--
MW8	11/08/96	348.90	--	Dry	--	--	--	--	--	--	--	--	--
MW8	02/12/97	348.90	--	Dry	--	--	--	--	--	--	--	--	--
MW8	03/17/97	348.90	--	Dry	--	--	--	--	--	--	--	--	--
MW8	05/13/97	348.90	--	--	--	--	--	--	--	--	--	--	--
MW8	08/12/97	348.90	--	Dry	--	--	--	--	--	--	--	--	--
MW8	10/31/97	348.90	0.00	18.88	330.02	--	--	--	--	--	--	--	--
MW8	01/21/98	348.90	0.00	19.50	329.40	--	--	--	--	--	--	--	--
MW8	04/24/98	348.90	0.00	18.53	330.37	--	--	--	--	--	--	--	--
MW8	07/20/98	348.90	0.00	19.22	329.68	--	--	--	--	--	--	--	--
MW8	10/21/98	348.90	0.00	20.19	328.71	--	--	--	--	--	--	--	--
MW8	02/22/99	348.90	0.00	20.64	328.26	--	--	--	--	--	--	--	--
MW8	05/27/99	348.90	0.00	20.53	328.37	--	--	--	--	--	--	--	--
MW8	09/16/99	348.90	0.00	18.10	330.80	--	--	--	--	--	--	--	--
MW8	11/15/99	348.90	0.00	19.52	329.38	--	--	--	--	--	--	--	--
MW8	03/02/00	348.90	0.00	17.42	331.48	--	--	--	--	--	--	--	--
MW8	06/06/00	348.90	0.00	18.02	330.88	--	--	--	--	--	--	--	--
MW8	08/29/00	348.90	0.00	16.90	332.00	--	--	--	--	--	--	--	--
MW8	11/07/00	348.90	0.00	17.45	331.45	--	--	--	--	--	--	--	--
MW8	01/30/01	348.90	0.00	16.61	332.29	--	--	--	--	--	--	--	--
MW8	04/19/01	348.90	0.00	16.81	332.09	--	--	--	--	--	--	--	--
MW8	07/27/01	348.90	0.00	16.61	332.29	--	--	--	--	--	--	--	--
MW8	10/19/01	348.90	0.00	16.69	332.21	--	--	--	--	--	--	--	--
MW8	01/15/02	351.45	0.00	16.75	334.70	--	--	--	--	--	--	--	--

TABLE 2 GROUNDWATER MONITORING DATA, FORMER MOBIL STATION 04-H6J, 1024 MAIN STREET, PLEASANTON, CALIFORNIA

Sample ID	Date	Casing Elevation (feet)	Product Thickness (feet)	Depth to Water (feet)	Groundwater Elevation (feet)	Concentrations (µg/L)							
						Benzene	Toluene	Ethyl-benzene	Total Xylenes	TPH-g	TPH-d	MTBE (8020 or 8021)	MTBE (8260)
MW8	04/09/02	351.45	0.00	15.63	335.82	--	--	--	--	--	--	--	--
MW8	07/23/02	351.45	0.00	17.86	333.59	--	--	--	--	--	--	--	--
MW8	10/16/02	351.45	0.00	18.58	332.87	--	--	--	--	--	--	--	--
MW8	01/09/03	351.45	0.00	17.70	333.75	--	--	--	--	--	--	--	--
MW8	04/14/03	351.45	0.00	14.87	336.58	--	--	--	--	--	--	--	--
MW8	07/09/03	351.45		Well not located.		--	--	--	--	--	--	--	--
MW8	10/01/03	351.45		Well not located.		--	--	--	--	--	--	--	--
MW8	01/19/04	351.45	0.00	13.90	337.55	--	--	--	--	--	--	--	--
MW8	04/01/04	351.45	0.00	13.62	337.83	--	--	--	--	--	--	--	--
MW8	07/07/04	351.45	0.00	12.40	339.05	--	--	--	--	--	--	--	--
MW8	10/12/04	351.45	0.00	10.99	340.46	--	--	--	--	--	--	--	--
MW8	01/05/05	351.45	0.00	10.81	340.64	--	--	--	--	--	--	--	--
MW8	04/14/05	351.45	0.00	10.20	341.25	--	--	--	--	--	--	--	--
MW8	07/14/05	351.45	0.00	10.06	341.39	--	--	--	--	--	--	--	--
MW8	10/17/05	351.45	0.00	10.42	341.03	--	--	--	--	--	--	--	--
MW8	01/10/06	351.45	0.00	11.26	340.19	--	--	--	--	--	--	--	--
MW8	04/05/06	351.45	0.00	9.82	341.63	--	--	--	--	--	--	--	--
MW8	07/05/06	351.45	0.00	10.43	341.02	--	--	--	--	--	--	--	--
MW8	10/04/06	351.45	0.00	11.24	340.21	--	--	--	--	--	--	--	--
MW8	01/02/07	351.45	0.00	11.13	340.32	--	--	--	--	--	--	--	--
MW8	04/03/07	351.45	0.00	10.15	341.30	--	--	--	--	--	--	--	--
MW8	08/27/07	351.45	0.00	10.04	341.41	--	--	--	--	--	--	--	--
MW8	11/21/07	351.45	0.00	11.95	339.50	--	--	--	--	--	--	--	--
MW9	02/04/92	348.53	0.00	43.54	304.99	3,000	740	1,200	2,500	16,000	--	--	--
MW9	04/30/92	348.53	0.00	42.83	305.70	1,000	120	410	350	5,600	--	--	--
MW9	07/31/92	348.53	0.00	47.36	301.17	1,800	1,900	620	940	93	--	--	--
MW9	10/27/92	348.53	0.00	48.32	300.21	2,400	1,600	680	1,100	13,000	--	--	--
MW9	01/22/93	348.53	0.00	39.11	309.42	1,200	200	510	350	5,600	--	--	--
MW9	04/05/93	348.53	0.00	37.10	311.43	1,300	510	620	670	7,900	--	--	--
MW9	07/06/93	348.53	0.00	39.21	309.32	510	46	170	150	3,200	--	--	--
MW9	11/30/93	348.53	0.00	40.58	307.95	610	28	220	65	2,800	--	--	--
MW9	01/27/94	348.53	0.00	44.32	304.21	1,400	130	230	700	11,000	--	--	--
MW9	04/25/94	348.53	0.00	43.05	305.48	--	--	--	--	--	--	--	--
MW9	04/26/94	348.53	--	--	--	460	56	160	220	3,900	--	--	--

TABLE 2 GROUNDWATER MONITORING DATA, FORMER MOBIL STATION 04-H6J, 1024 MAIN STREET, PLEASANTON, CALIFORNIA

Sample ID	Date	Casing Elevation (feet)	Product Thickness (feet)	Depth to Water (feet)	Groundwater Elevation (feet)	Concentrations (µg/L)						MTBE (8020 or 8021)	MTBE (8260)
						Benzene	Toluene	Ethyl-benzene	Total Xylenes	TPH-g	TPH-d		
MW9	07/08/94	348.53	0.00	45.72	302.81	340	82	96	220	2,600	--	--	--
Well destroyed.													
MW10	11/30/93	347.95	0.00	37.97	309.98	ND	ND	ND	ND	ND	--	--	--
MW10	01/27/94	347.95	0.00	42.16	305.79	ND	ND	ND	1.2	ND	--	--	--
MW10	04/25/94	347.95	0.00	40.39	307.56	--	--	--	--	--	--	--	--
MW10	04/26/94	347.95	--	--	--	17	0.84	ND	ND	810	--	--	--
MW10	07/08/94	347.95	0.00	41.45	306.50	18	12	3.7	14	110	--	--	--
MW10	10/05/94	347.95	0.00	42.28	305.67	8.0	5.0	0.85	4.5	87	--	--	--
MW10	02/21/95	347.95	0.00	35.14	312.81	3.6	12	1.8	9.5	70	--	--	--
MW10	05/03/95	347.95	0.00	35.07	312.88	ND	ND	ND	ND	ND	--	--	--
MW10	08/04/95	347.95	0.00	37.42	310.53	ND	ND	ND	ND	ND	--	ND	--
MW10	11/10/95	347.95	0.00	39.95	308.00	ND	ND	ND	ND	ND	--	--	--
MW10	02/12/96	347.95	0.00	36.57	311.38	ND	1.9	ND	1.2	ND	--	1.2	--
MW10	05/17/96	347.95	0.00	36.18	311.77	ND	ND	ND	ND	ND	--	ND	--
MW10	08/12/96	347.95	0.00	38.76	309.19	ND	ND	ND	ND	ND	--	ND	--
MW10	11/08/96	347.95	0.00	40.35	307.60	ND	ND	ND	ND	ND	--	ND	--
MW10	02/12/97	347.95	0.00	34.62	313.33	--	--	--	--	--	--	--	--
MW10 ^a	03/17/97	347.95	0.00	37.40	310.55	ND	ND	ND	ND	ND	--	ND	--
MW10 ^a	05/13/97	347.95	0.00	38.08	309.87	ND	ND	ND	ND	ND	--	ND	--
MW10 ^a	08/12/97	347.95	0.00	40.97	306.98	ND	ND	ND	ND	ND	--	ND	--
MW10 ^a	10/31/97	347.95	0.00	41.29	306.66	ND	ND	ND	ND	ND	--	ND	--
MW10 ^a	01/21/98	347.95	0.00	41.88	306.07	ND	ND	ND	ND	ND	--	ND	--
MW10 ^a	04/24/98	347.95	0.00	37.06	310.89	ND	ND	ND	ND	ND	--	ND	--
MW10 ^a	07/20/98	347.95	0.00	39.62	308.33	ND	ND	ND	ND	ND	--	ND	--
MW10 ^a	10/21/98	347.95	0.00	42.39	305.56	ND	ND	ND	ND	ND	--	ND	--
MW10	02/22/99	347.95	0.00	41.51	306.44	--	--	--	--	--	--	--	--
MW10	05/27/99	347.95	0.00	41.78	306.17	--	--	--	--	--	--	--	--
MW10	09/16/99	347.95	0.00	43.82	304.13	--	--	--	--	--	--	--	--
MW10	11/15/99	347.95	0.00	42.35	305.60	--	--	--	--	--	--	--	--
MW10	03/02/00	347.95	0.00	41.20	306.75	--	--	--	--	--	--	--	--
MW10	06/06/00	347.95	0.00	43.15	304.80	--	--	--	--	--	--	--	--
MW10	08/29/00	347.95	0.00	45.17	302.78	--	--	--	--	--	--	--	--
MW10	11/07/00	347.95	0.00	43.71	304.24	--	--	--	--	--	--	--	--
MW10 ^a	01/30/01	347.95	0.00	44.77	303.18	<0.20	<0.20	<0.20	<0.60	<20	--	<0.30	--

TABLE 2 GROUNDWATER MONITORING DATA, FORMER MOBIL STATION 04-H6J, 1024 MAIN STREET, PLEASANTON, CALIFORNIA

Sample ID	Date	Casing Elevation (feet)	Product Thickness (feet)	Depth to Water (feet)	Groundwater Elevation (feet)	Concentrations (µg/L)						MTBE (8020 or 8021)	MTBE (8260)
						Benzene	Toluene	Ethyl-benzene	Total Xylenes	TPH-g	TPH-d		
MW10	04/19/01	347.95	0.00	44.16	303.79	--	--	--	--	--	--	--	--
MW10	07/27/01	347.95	0.00	44.26	303.69	--	--	--	--	--	--	--	--
MW10	10/19/01	347.95	0.00	44.84	303.11	--	--	--	--	--	--	--	--
MW10 ^a	01/15/02	350.60	0.00	43.40	307.20	<0.50	<0.50	<0.50	<0.50	<50.0	--	<0.50	--
MW10	04/09/02	350.60	0.00	45.56	305.04	--	--	--	--	--	--	--	--
MW10	07/23/02	350.60	0.00	46.21	304.39	--	--	--	--	--	--	--	--
MW10	10/16/02	350.60	0.00	43.80	306.80	--	--	--	--	--	--	--	--
MW10	01/09/03	350.60	0.00	41.71	308.89	<0.50	<0.50	<0.50	<0.50	<50.0	--	--	0.60
MW10	04/14/03	350.60	0.00	43.91	306.69	--	--	--	--	--	--	--	--
MW10	07/09/03	350.60	0.00	43.61	306.99	--	--	--	--	--	--	--	--
MW10	10/01/03	350.60	0.00	44.34	306.26	--	--	--	--	--	--	--	--
MW10 ^a	01/19/04	350.60	0.00	44.50	306.10	<0.5	<0.5	<0.5	<0.5	<50	--	--	<0.5
MW10	04/01/04	350.60	0.00	44.07	306.53	--	--	--	--	--	--	--	--
MW10	07/07/04	350.60	0.00	44.35	306.25	--	--	--	--	--	--	--	--
MW10	10/12/04	350.60	0.00	45.04	305.56	--	--	--	--	--	--	--	--
MW10	01/05/05	350.60	0.00	44.66	305.94	<0.5	<0.5	<0.5	<0.5	<50	--	--	<0.5
MW10	04/14/05	350.60	0.00	40.51	310.09	--	--	--	--	--	--	--	--
MW10	07/14/05	350.60	0.00	43.24	307.36	--	--	--	--	--	--	--	--
MW10	10/17/05	350.60	0.00	44.13	306.47	--	--	--	--	--	--	--	--
MW10 ^a	01/10/06	350.60	0.00	42.23	308.37	<0.5	<0.5	<0.5	<0.5	<50	--	--	<0.5
MW10	04/05/06	350.60	0.00	40.30	310.30	--	--	--	--	--	--	--	--
MW10	07/05/06	350.60	0.00	38.79	311.81	--	--	--	--	--	--	--	--
MW10	10/04/06	350.60	0.00	41.30	309.30	--	--	--	--	--	--	--	--
MW10 ^a	01/02/07	350.60	0.00	41.15	309.45	<0.50	<0.50	<0.50	<0.50	<50.0	--	--	<0.500
MW10	04/03/07	350.60	0.00	38.84	311.76	--	--	--	--	--	--	--	--
MW10	08/27/07	350.60	0.00	42.10	308.50	--	--	--	--	--	--	--	--
MW10	11/21/07	350.60	0.00	40.96	309.64	--	--	--	--	--	--	--	--
MW11	11/30/93	347.56	0.00	38.41	309.15	ND	ND	ND	1.6	ND	--	--	--
MW11	01/27/94	347.56	0.00	38.02	309.54	ND	ND	ND	ND	ND	--	--	--
MW11	04/25/94	347.56	0.00	38.77	308.79	--	--	--	--	--	--	--	--
MW11	04/26/94	347.56	--	--	--	ND	ND	ND	1.7	ND	--	--	--
MW11	07/08/94	347.56	0.00	41.70	305.86	23	18	4.0	15	120	--	--	--
MW11	10/05/94	347.56	0.00	44.49	303.07	12	19	4.6	24	130	--	--	--
MW11	02/21/95	347.56	0.00	41.74	305.82	27	64	7.3	36	300	--	--	--

TABLE 2 GROUNDWATER MONITORING DATA, FORMER MOBIL STATION 04-H6J, 1024 MAIN STREET, PLEASANTON, CALIFORNIA

Sample ID	Date	Casing Elevation (feet)	Product Thickness (feet)	Depth to Water (feet)	Groundwater Elevation (feet)	Concentrations (µg/L)						MTBE (8020 or 8021)	MTBE (8260)
						Benzene	Toluene	Ethyl-benzene	Total Xylenes	TPH-g	TPH-d		
MW11	05/03/95	347.56	0.00	34.64	312.92	ND	ND	ND	ND	ND	--	--	--
MW11	08/04/95	347.56	0.00	35.28	312.28	ND	ND	ND	ND	ND	--	ND	--
MW11	11/10/95	347.56	0.00	36.85	310.71	ND	0.88	ND	0.88	ND	--	--	--
MW11	02/12/96	347.56	0.00	36.18	311.38	ND	1.7	ND	1.2	ND	--	1.3	--
MW11	05/17/96	347.56	0.00	34.39	313.17	ND	ND	ND	ND	ND	--	ND	--
MW11	08/12/96	347.56	0.00	35.64	311.92	ND	ND	ND	ND	ND	--	ND	--
MW11	11/08/96	347.56	0.00	37.34	310.22	ND	ND	ND	0.81	ND	--	ND	--
MW11	02/12/97	347.56	0.00	35.37	312.19	--	--	--	--	--	--	--	--
MW11 ^a	03/17/97	347.56	0.00	35.11	312.45	ND	ND	ND	ND	ND	--	ND	--
MW11 ^a	05/13/97	347.56	0.00	36.19	311.37	ND	ND	ND	ND	ND	--	ND	--
MW11 ^a	08/12/97	347.56	0.00	37.73	309.83	ND	ND	ND	ND	ND	--	ND	--
MW11 ^a	10/31/97	347.56	0.00	40.48	307.08	ND	ND	ND	ND	ND	--	ND	--
MW11 ^a	01/21/98	347.56	0.00	38.28	309.28	ND	ND	ND	ND	ND	--	ND	--
MW11 ^a	04/24/98	347.56	0.00	34.50	313.06	ND	ND	ND	ND	ND	--	ND	--
MW11 ^a	07/20/98	347.56	0.00	40.21	307.35	ND	ND	ND	ND	ND	--	ND	--
MW11 ^a	10/21/98	347.56	0.00	43.07	304.49	ND	ND	ND	ND	ND	--	ND	--
MW11	02/22/99	347.56	0.00	42.32	305.24	--	--	--	--	--	--	--	--
MW11	05/27/99	347.56	0.00	42.27	305.29	--	--	--	--	--	--	--	--
MW11	09/16/99	347.56	0.00	43.91	303.65	--	--	--	--	--	--	--	--
MW11 ^c	11/15/99	347.56	--	--	--	--	--	--	--	--	--	--	--
MW11	03/02/00	347.56	--	Dry	--	--	--	--	--	--	--	--	--
MW11	06/06/00	347.56	0.00	44.06	303.50	--	--	--	--	--	--	--	--
MW11 ^c	08/29/00	347.56	--	--	--	--	--	--	--	--	--	--	--
MW11 ^c	11/07/00	347.56	--	--	--	--	--	--	--	--	--	--	--
MW11 ^c	01/30/01	347.56	--	--	--	--	--	--	--	--	--	--	--
MW11	02/16/01	347.56	--	--	--	<0.20	<0.20	<0.20	<0.60	<20	--	<0.30	--
MW11	04/19/01	347.56	0.00	39.14	308.42	--	--	--	--	--	--	--	--
MW11 ^a	07/27/01	347.56	0.00	43.82	303.74	<0.20	<0.20	<0.20	<0.60	<50	--	<0.30	--
MW11	10/19/01	347.56	0.00	43.18	304.38	--	--	--	--	--	--	--	--
MW11 ^a	01/15/02	350.16	0.00	37.10	313.06	<0.50	<0.50	<0.50	<0.50	<50.0	--	<0.50	--
MW11	04/09/02	350.16	0.00	43.80	306.36	--	--	--	--	--	--	--	--
MW11 ^a	07/23/02	350.16	0.00	43.88	306.28	<0.50	<0.50	<0.50	<0.50	<50.0	--	<0.50	--
MW11	10/16/02	350.16	0.00	43.87	306.29	--	--	--	--	--	--	--	--
MW11 ^a	01/09/03	350.16	0.00	36.13	314.03	<0.50	<0.50	<0.50	<0.50	<50.0	--	--	<0.50
MW11	04/14/03	350.16	0.00	38.41	311.75	--	--	--	--	--	--	--	--

TABLE 2 GROUNDWATER MONITORING DATA, FORMER MOBIL STATION 04-H6J, 1024 MAIN STREET, PLEASANTON, CALIFORNIA

Sample ID	Date	Casing Elevation (feet)	Product Thickness (feet)	Depth to Water (feet)	Groundwater Elevation (feet)	Concentrations (µg/L)						MTBE (8020 or 8021)	MTBE (8260)
						Benzene	Toluene	Ethyl-benzene	Total Xylenes	TPH-g	TPH-d		
MW11 ^a	07/09/03	350.16	0.00	42.84	307.32	<0.5	<0.5	<0.5	<0.5	<50	--	<0.5	<0.5
MW11	10/01/03	350.16	0.00	43.85	306.31	--	--	--	--	--	--	--	--
MW11 ^a	01/19/04	350.16	0.00	38.42	311.74	<0.5	<0.5	<0.5	<0.5	<50	--	--	<0.5
MW11	04/01/04	350.16	0.00	42.32	307.84	--	--	--	--	--	--	--	--
MW11 ^a	07/07/04	350.16	0.00	43.70	306.46	<0.5	<0.5	<0.5	<0.5	<50	--	--	<0.5
MW11	10/12/04	350.16	0.00	43.79	306.37	--	--	--	--	--	--	--	--
MW11	01/05/05	350.16	0.00	41.98	308.18	<0.5	<0.5	<0.5	<0.5	<50	--	--	<0.5
MW11	04/14/05	350.16	0.00	35.13	315.03	--	--	--	--	--	--	--	--
MW11	07/14/05	350.16	0.00	42.45	307.71	<50	--	<0.5	<0.5	<0.5	<0.5	--	<0.5
MW11	10/17/05	350.16	0.00	35.03	315.13	--	--	--	--	--	--	--	--
MW11 ^a	01/10/06	350.16	0.00	34.58	315.58	<0.5	0.67	<0.5	0.55	<50	--	--	<0.5
MW11	04/05/06	350.16	0.00	39.98	310.18	--	--	--	--	--	--	--	--
MW11 ^a	07/05/06	350.16	0.00	34.86	315.30	<0.50	<0.50	<0.50	<0.50	<50.0	--	--	<0.500
MW11	10/04/06	350.16	0.00	34.88	315.28	--	--	--	--	--	--	--	--
MW11 ^a	01/02/07	350.16	0.00	34.61	315.55	<0.50	<0.50	<0.50	<0.50	<50.0	--	--	<0.500
MW11	04/03/07	350.16	0.00	35.20	314.96	--	--	--	--	--	--	--	--
MW11 ^a	08/27/07	350.16	0.00	34.70	315.46	<0.50	<0.50	<0.50	<0.50	<50.0	--	--	<0.500
MW11^a	11/21/07	350.16	0.00	34.34	315.82	--	--	--	--	--	--	--	--
MW12	11/30/93	347.15	0.00	37.97	309.18	1.8	4.3	2.5	11	55	--	--	--
MW12	01/27/94	347.15	0.00	44.02	303.13	ND	ND	ND	ND	ND	--	--	--
MW12	04/25/94	347.15	0.00	42.27	304.88	--	--	--	--	--	--	--	--
MW12	04/26/94	347.15	--	--	--	ND	ND	ND	1.4	ND	--	--	--
MW12	07/08/94	347.15	0.00	43.26	303.89	8.4	7.4	1.9	7.1	53	--	--	--
MW12	10/05/94	347.15	0.00	44.32	302.83	27	56	13	67	350	--	--	--
MW12	02/21/95	347.15	0.00	37.83	309.32	4.0	4.0	0.77	3.6	ND	--	--	--
MW12	05/03/95	347.15	0.00	37.24	309.91	ND	ND	ND	ND	ND	--	--	--
MW12	08/04/95	347.15	0.00	39.07	308.08	ND	ND	ND	ND	ND	--	ND	--
MW12	11/10/95	347.15	0.00	41.24	305.91	ND	ND	ND	ND	ND	--	--	--
MW12	02/12/96	347.15	0.00	38.19	308.96	ND	2.1	ND	1.3	ND	--	2.5	--
MW12 ^c	05/17/96	347.15	--	--	--	--	--	--	--	--	--	--	--
MW12	08/12/96	347.15	0.00	40.32	306.83	ND	ND	ND	ND	ND	--	ND	--
MW12	11/08/96	347.15	0.00	41.32	305.83	ND	ND	ND	ND	ND	--	ND	--
MW12	02/12/97	347.15	0.00	35.98	311.17	--	--	--	--	--	--	--	--
MW12 ^a	03/17/97	347.15	0.00	38.67	308.48	ND	ND	ND	ND	ND	--	ND	--

TABLE 2 GROUNDWATER MONITORING DATA, FORMER MOBIL STATION 04-H6J, 1024 MAIN STREET, PLEASANTON, CALIFORNIA

Sample ID	Date	Casing Elevation (feet)	Product Thickness (feet)	Depth to Water (feet)	Groundwater Elevation (feet)	Concentrations (µg/L)						MTBE (8020 or 8021)	MTBE (8260)
						Benzene	Toluene	Ethyl-benzene	Total Xylenes	TPH-g	TPH-d		
MW12 ^a	05/13/97	347.15	0.00	39.68	307.47	ND	ND	ND	ND	ND	--	ND	--
MW12 ^a	08/12/97	347.15	0.00	42.81	304.34	ND	ND	ND	ND	ND	--	ND	--
MW12 ^a	10/31/97	347.15	0.00	43.28	303.87	ND	ND	ND	ND	ND	--	ND	--
MW12 ^a	01/21/98	347.15	0.00	43.10	304.05	ND	ND	ND	ND	ND	--	ND	--
MW12 ^a	04/24/98	347.15	0.00	38.23	308.92	ND	ND	ND	ND	ND	--	ND	--
MW12 ^a	07/20/98	347.15	0.00	41.09	306.06	ND	ND	ND	ND	ND	--	ND	--
MW12 ^a	10/21/98	347.15	0.00	44.23	302.92	ND	ND	ND	ND	ND	--	ND	--
MW12 ^c	02/22/99	347.15	0.00	--	--	--	--	--	--	--	--	--	--
MW12	05/27/99	347.15	0.00	43.18	303.97	--	--	--	--	--	--	--	--
MW12	09/16/99	347.15	0.00	46.29	300.86	--	--	--	--	--	--	--	--
MW12 ^c	11/15/99	347.15	0.00	--	--	--	--	--	--	--	--	--	--
MW12 ^a	03/02/00	347.15	0.00	43.93	303.22	<0.30	<0.30	<0.30	<0.60	<50	--	<10	--
MW12	06/06/00	347.15	0.00	44.93	302.22	--	--	--	--	--	--	--	--
MW12	08/29/00	347.15	0.00	48.06	299.09	--	--	--	--	--	--	--	--
MW12	11/07/00	347.15	0.00	47.77	299.38	--	--	--	--	--	--	--	--
MW12 ^a	01/30/01	347.15	0.00	48.85	298.30	<0.20	<0.20	<0.20	<0.60	<20	--	<0.30	--
MW12	04/19/01	347.15	0.00	47.09	300.06	--	--	--	--	--	--	--	--
MW12	07/27/01	347.15	0.00	47.52	299.63	--	--	--	--	--	--	--	--
MW12	10/19/01	347.15	0.00	48.22	298.93	--	--	--	--	--	--	--	--
MW12 ^a	01/15/02	349.74	0.00	46.69	303.05	<0.50	<0.50	<0.50	<0.50	<50.0	--	<0.50	--
MW12	04/09/02	349.74	0.00	48.78	300.96	--	--	--	--	--	--	--	--
MW12	07/23/02	349.74	0.00	49.42	300.32	--	--	--	--	--	--	--	--
MW12	10/16/02	349.74	0.00	47.24	302.50	--	--	--	--	--	--	--	--
MW12 ^a	01/09/03	349.74	0.00	44.99	304.75	<0.50	<0.50	<0.50	<0.50	<50.0	--	--	<0.50
MW12	04/14/03	349.74	0.00	46.37	303.37	--	--	--	--	--	--	--	--
MW12	07/09/03	349.74	0.00	45.91	303.83	--	--	--	--	--	--	--	--
MW12	10/01/03	349.74	0.00	46.91	302.83	--	--	--	--	--	--	--	--
MW12 ^a	01/19/04	349.74	0.00	46.77	302.97	<0.5	<0.5	<0.5	<0.5	<50	--	--	<0.5
MW12	04/01/04	349.74	0.00	46.20	303.54	--	--	--	--	--	--	--	--
MW12	07/07/04	349.74	0.00	46.58	303.16	--	--	--	--	--	--	--	--
MW12	10/12/04	349.74	0.00	47.73	302.01	--	--	--	--	--	--	--	--
MW12	01/05/05	349.74	0.00	47.39	302.35	<0.5	<0.5	<0.5	<0.5	<50	--	--	<0.5
MW12	04/14/05	349.74	0.00	42.61	307.13	--	--	--	--	--	--	--	--
MW12	07/14/05	349.74	0.00	44.98	304.76	--	--	--	--	--	--	--	--
MW12	10/17/05	349.74	0.00	45.55	304.19	--	--	--	--	--	--	--	--

TABLE 2 GROUNDWATER MONITORING DATA, FORMER MOBIL STATION 04-H6J, 1024 MAIN STREET, PLEASANTON, CALIFORNIA

Sample ID	Date	Casing Elevation (feet)	Product Thickness (feet)	Depth to Water (feet)	Groundwater Elevation (feet)	Concentrations (µg/L)						MTBE (8020 or 8021)	MTBE (8260)
						Benzene	Toluene	Ethyl-benzene	Total Xylenes	TPH-g	TPH-d		
MW12 ^a	01/10/06	349.74	0.00	43.58	306.16	<0.5	0.50	<0.5	<0.5	<50	--	--	<0.5
MW12	04/05/06	349.74	0.00	40.81	308.93	--	--	--	--	--	--	--	--
MW12	07/05/06	349.74	0.00	35.68	314.06	--	--	--	--	--	--	--	--
MW12	10/04/06	349.74	0.00	41.89	307.85	--	--	--	--	--	--	--	--
MW12 ^a	01/02/07	349.74	0.00	40.89	308.85	<0.50	<0.50	<0.50	<0.50	<50.0	--	--	<0.500
MW12	04/03/07	349.74	0.00	38.20	311.54	--	--	--	--	--	--	--	--
MW12	08/27/07	349.74	0.00	42.54	307.20	--	--	--	--	--	--	--	--
MW12	11/21/07	349.74	0.00	40.53	309.21	--	--	--	--	--	--	--	--
VMW1	11/30/93	348.05	--	Dry	--	--	--	--	--	--	--	--	--
VMW1	01/27/94	348.05	--	Dry	--	--	--	--	--	--	--	--	--
VMW1	04/25/94	348.05	--	Dry	--	--	--	--	--	--	--	--	--
VMW1	07/08/94	348.05	--	Dry	--	--	--	--	--	--	--	--	--
VMW1	10/05/94	348.05	--	--	--	--	--	--	--	--	--	--	--
VMW1	02/21/95	348.05	--	Dry	--	--	--	--	--	--	--	--	--
VMW1	05/03/95	348.05	--	Dry	--	--	--	--	--	--	--	--	--
VMW1	08/04/95	348.05	--	Dry	--	--	--	--	--	--	--	--	--
VMW1	11/10/95	348.05	--	Dry	--	--	--	--	--	--	--	--	--
VMW1	02/12/96	348.05	--	Dry	--	--	--	--	--	--	--	--	--
VMW1	05/17/96	348.05	--	Dry	--	--	--	--	--	--	--	--	--
VMW1	08/12/96	348.05	--	Dry	--	--	--	--	--	--	--	--	--
VMW1	11/08/96	348.05	--	Dry	--	--	--	--	--	--	--	--	--
VMW1	02/12/97	348.05	0.00	30.60	--	--	--	--	--	--	--	--	--
VMW1	03/17/97	348.05	--	Dry	--	--	--	--	--	--	--	--	--
VMW1	05/13/97	348.05	--	--	--	--	--	--	--	--	--	--	--
VMW1	08/12/97	348.05	--	Dry	--	--	--	--	--	--	--	--	--
VMW1	10/31/97	348.05	--	Dry	--	--	--	--	--	--	--	--	--
VMW1	01/21/98	348.05	--	Dry	--	--	--	--	--	--	--	--	--
VMW1	04/24/98	348.05	--	Dry	--	--	--	--	--	--	--	--	--
VMW1	07/20/98	348.05	--	Dry	--	--	--	--	--	--	--	--	--
VMW1	10/21/98	348.05	--	Dry	--	--	--	--	--	--	--	--	--
VMW1	02/22/99	348.05	--	Dry	--	--	--	--	--	--	--	--	--
VMW1	05/27/99	348.05	--	Dry	--	--	--	--	--	--	--	--	--
VMW1	09/16/99	348.05	--	Dry	--	--	--	--	--	--	--	--	--
VMW1	11/15/99	348.05	--	Dry	--	--	--	--	--	--	--	--	--

TABLE 2 GROUNDWATER MONITORING DATA, FORMER MOBIL STATION 04-H6J, 1024 MAIN STREET, PLEASANTON, CALIFORNIA

Sample ID	Date	Casing Elevation (feet)	Product Thickness (feet)	Depth to Water (feet)	Groundwater Elevation (feet)	Concentrations (µg/L)							
						Benzene	Toluene	Ethyl-benzene	Total Xylenes	TPH-g	TPH-d	MTBE (8020 or 8021)	MTBE (8260)
VMW1	03/02/00	348.05	--	Dry	--	--	--	--	--	--	--	--	--
VMW1	06/06/00	348.05	--	Dry	--	--	--	--	--	--	--	--	--
VMW1	08/29/00	348.05	--	Dry	--	--	--	--	--	--	--	--	--
VMW1	11/07/00	348.05	--	Dry	--	--	--	--	--	--	--	--	--
VMW1	01/30/01	348.05	--	Dry	--	--	--	--	--	--	--	--	--
VMW1	04/19/01	348.05	--	Dry	--	--	--	--	--	--	--	--	--
VMW1	07/27/01	348.05	--	Dry	--	--	--	--	--	--	--	--	--
VMW1	10/19/01	348.05	--	Dry	--	--	--	--	--	--	--	--	--
VMW1	01/15/02	350.58	--	Dry	--	--	--	--	--	--	--	--	--
VMW1	04/09/02	350.58	--	Dry	--	--	--	--	--	--	--	--	--
VMW1	07/23/02	350.58	--	Dry	--	--	--	--	--	--	--	--	--
VMW1	10/16/02	350.58	--	Dry	--	--	--	--	--	--	--	--	--
VMW1	01/09/03	350.58	--	Dry	--	--	--	--	--	--	--	--	--
VMW1	04/14/03	350.58	--	Dry	--	--	--	--	--	--	--	--	--
VMW1	07/09/03	350.58	--	Dry	--	--	--	--	--	--	--	--	--
VMW1	10/01/03	350.58	--	Dry	--	--	--	--	--	--	--	--	--
VMW1	01/19/04	350.58	--	Dry	--	--	--	--	--	--	--	--	--
VMW1	04/01/04	350.58	--	Dry	--	--	--	--	--	--	--	--	--
VMW1	07/07/04	350.58	--	Dry	--	--	--	--	--	--	--	--	--
VMW1	10/12/04	350.58	--	Dry	--	--	--	--	--	--	--	--	--
VMW1	01/05/05	350.58	--	Dry	--	--	--	--	--	--	--	--	--
VMW1	04/14/05	350.58	--	Dry	--	--	--	--	--	--	--	--	--
VMW1	07/14/05	350.58	--	Dry	--	--	--	--	--	--	--	--	--
VMW1	10/17/05	350.58	--	Dry	--	--	--	--	--	--	--	--	--
VMW1	01/10/06	350.58	0.00	30.01	320.57	--	--	--	--	--	--	--	--
VMW1	04/05/06	350.58	0.00	27.66	322.92	--	--	--	--	--	--	--	--
VMW1	07/05/06	350.58	0.00	22.55	328.03	--	--	--	--	--	--	--	--
VMW1	10/04/06	350.58	0.00	22.20	328.38	--	--	--	--	--	--	--	--
VMW1	01/02/07	350.58	0.00	23.74	326.84	--	--	--	--	--	--	--	--
VMW1	04/03/07	350.58	0.00	24.19	326.39	--	--	--	--	--	--	--	--
VMW1	08/27/07	350.58	0.00	22.28	328.30	--	--	--	--	--	--	--	--
VMW1	11/21/07	350.58	0.00	22.50	328.08	--	--	--	--	--	--	--	--
VMW2	11/30/93	347.90	--	Dry	--	--	--	--	--	--	--	--	--
VMW2	01/27/94	347.90	--	Dry	--	--	--	--	--	--	--	--	--

TABLE 2 GROUNDWATER MONITORING DATA, FORMER MOBIL STATION 04-H6J, 1024 MAIN STREET, PLEASANTON, CALIFORNIA

Sample ID	Date	Casing Elevation (feet)	Product Thickness (feet)	Depth to Water (feet)	Groundwater Elevation (feet)	Concentrations (µg/L)							
						Benzene	Toluene	Ethyl-benzene	Total Xylenes	TPH-g	TPH-d	MTBE (8020 or 8021)	MTBE (8260)
VMW2	04/25/94	347.90	0.00	33.82	314.08	--	--	--	--	--	--	--	--
VMW2	07/08/94	347.90	--	Dry	--	--	--	--	--	--	--	--	--
VMW2	02/21/95	347.90	--	Dry	--	--	--	--	--	--	--	--	--
VMW2	05/03/95	347.90	--	Dry	--	--	--	--	--	--	--	--	--
VMW2	08/04/95	347.90	--	Dry	--	--	--	--	--	--	--	--	--
VMW2	11/10/95	347.90	--	Dry	--	--	--	--	--	--	--	--	--
VMW2	02/12/96	347.90	--	Dry	--	--	--	--	--	--	--	--	--
VMW2	05/17/96	347.90	--	Dry	--	--	--	--	--	--	--	--	--
VMW2	08/12/96	347.90	--	Dry	--	--	--	--	--	--	--	--	--
VMW2	11/08/96	347.90	--	Dry	--	--	--	--	--	--	--	--	--
VMW2	02/12/97	347.90	--	Dry	--	--	--	--	--	--	--	--	--
VMW2	03/17/97	347.90	--	Dry	--	--	--	--	--	--	--	--	--
VMW2	05/13/97	347.90	--	--	--	--	--	--	--	--	--	--	--
VMW2	08/12/97	347.90	--	Dry	--	--	--	--	--	--	--	--	--
VMW2	10/31/97	347.90	--	Dry	--	--	--	--	--	--	--	--	--
VMW2	01/21/98	347.90	0.00	27.85	320.05	--	--	--	--	--	--	--	--
VMW2	04/24/98	347.90	--	Dry	--	--	--	--	--	--	--	--	--
VMW2	07/20/98	347.90	--	Dry	--	--	--	--	--	--	--	--	--
VMW2	10/21/98	347.90	--	Dry	--	--	--	--	--	--	--	--	--
VMW2	02/22/99	347.90	--	Dry	--	--	--	--	--	--	--	--	--
VMW2	05/27/99	347.90	--	Dry	--	--	--	--	--	--	--	--	--
VMW2	09/16/99	347.90	--	Dry	--	--	--	--	--	--	--	--	--
VMW2	11/15/99	347.90	--	Dry	--	--	--	--	--	--	--	--	--
VMW2 ^c	03/02/00	347.90	--	--	--	--	--	--	--	--	--	--	--
VMW2	06/06/00	347.90	--	Dry	--	--	--	--	--	--	--	--	--
VMW2	08/29/00	347.90	--	Dry	--	--	--	--	--	--	--	--	--
VMW2	11/07/00	347.90	--	Dry	--	--	--	--	--	--	--	--	--
VMW2	01/30/01	347.90	--	Dry	--	--	--	--	--	--	--	--	--
VMW2	04/19/01	347.90	--	Dry	--	--	--	--	--	--	--	--	--
VMW2	07/27/01	347.90	--	Dry	--	--	--	--	--	--	--	--	--
VMW2	10/19/01	347.90	--	Dry	--	--	--	--	--	--	--	--	--
VMW2	01/15/02	350.42	--	Dry	--	--	--	--	--	--	--	--	--
VMW2	04/09/02	350.42	0.00	25.78	324.64	--	--	--	--	--	--	--	--
VMW2	07/23/02	350.42	0.00	27.21	323.21	--	--	--	--	--	--	--	--
VMW2	10/16/02	350.42	0.00	26.75	323.67	--	--	--	--	--	--	--	--

TABLE 2 GROUNDWATER MONITORING DATA, FORMER MOBIL STATION 04-H6J, 1024 MAIN STREET, PLEASANTON, CALIFORNIA

Sample ID	Date	Casing Elevation (feet)	Product Thickness (feet)	Depth to Water (feet)	Groundwater Elevation (feet)	Concentrations (µg/L)							
						Benzene	Toluene	Ethyl-benzene	Total Xylenes	TPH-g	TPH-d	MTBE (8020 or 8021)	MTBE (8260)
VMW2	01/09/02	350.42	0.00	26.26	324.16	--	--	--	--	--	--	--	--
VMW2	04/14/03	350.42	0.00	25.44	324.98	--	--	--	--	--	--	--	--
VMW2	07/09/03	350.42	0.00	25.54	324.88	--	--	--	--	--	--	--	--
VMW2	10/01/03	350.42	0.00	25.29	325.13	--	--	--	--	--	--	--	--
VMW2	01/19/04	350.42	0.00	23.42	327.00	--	--	--	--	--	--	--	--
VMW2	04/01/04	350.42	0.00	22.78	327.64	--	--	--	--	--	--	--	--
VMW2	07/07/04	350.42	0.00	21.92	328.50	--	--	--	--	--	--	--	--
VMW2	10/12/04	350.42	0.00	21.38	329.04	--	--	--	--	--	--	--	--
VMW2	01/05/05	350.42	0.00	20.68	329.74	--	--	--	--	--	--	--	--
VMW2	04/14/05	350.42	0.00	19.61	330.81	--	--	--	--	--	--	--	--
VMW2	07/14/05	350.42	0.00	18.52	331.90	--	--	--	--	--	--	--	--
VMW2	10/17/05	350.42	0.00	21.00	329.42	--	--	--	--	--	--	--	--
VMW2	01/10/06	350.42	0.00	20.47	329.95	--	--	--	--	--	--	--	--
VMW2	04/05/06	350.42	0.00	17.98	332.44	--	--	--	--	--	--	--	--
VMW2	07/05/06	350.42	0.00	16.96	333.46	--	--	--	--	--	--	--	--
VMW2	10/04/06	350.42	0.00	19.53	330.89	--	--	--	--	--	--	--	--
VMW2	01/02/07	350.42	0.00	19.47	330.95	--	--	--	--	--	--	--	--
VMW2	04/03/07	350.42	0.00	19.94	330.48	--	--	--	--	--	--	--	--
VMW2	08/27/07	350.42	0.00	17.39	333.03	--	--	--	--	--	--	--	--
VMW2	11/21/07	350.42	0.00	18.02	332.40	--	--	--	--	--	--	--	--
VMW3	11/30/93	348.10	--	Dry	--	--	--	--	--	--	--	--	--
VMW3	01/27/94	348.10	--	Dry	--	--	--	--	--	--	--	--	--
VMW3	04/25/94	348.10	Trace	31.23	316.87	--	--	--	--	--	--	--	--
VMW3	07/08/94	348.10	--	Dry	--	--	--	--	--	--	--	--	--
VMW3	02/21/95	348.10	--	Dry	--	--	--	--	--	--	--	--	--
VMW3	05/03/95	348.10	--	Dry	--	--	--	--	--	--	--	--	--
VMW3	08/04/95	348.10	--	Dry	--	--	--	--	--	--	--	--	--
VMW3	11/10/95	348.10	--	Dry	--	--	--	--	--	--	--	--	--
VMW3	02/12/96	348.10	--	Dry	--	--	--	--	--	--	--	--	--
VMW3	05/17/96	348.10	--	Dry	--	--	--	--	--	--	--	--	--
VMW3	08/12/96	348.10	--	Dry	--	--	--	--	--	--	--	--	--
VMW3	11/08/96	348.10	--	Dry	--	--	--	--	--	--	--	--	--
VMW3	02/12/97	348.10	--	Dry	--	--	--	--	--	--	--	--	--
VMW3	03/17/97	348.10	0.00	31.29	316.81	--	--	--	--	--	--	--	--

TABLE 2 GROUNDWATER MONITORING DATA, FORMER MOBIL STATION 04-H6J, 1024 MAIN STREET, PLEASANTON, CALIFORNIA

Sample ID	Date	Casing Elevation (feet)	Product Thickness (feet)	Depth to Water (feet)	Groundwater Elevation (feet)	Concentrations (µg/L)							
						Benzene	Toluene	Ethyl-benzene	Total Xylenes	TPH-g	TPH-d	MTBE (8020 or 8021)	MTBE (8260)
VMW3	05/13/97	348.10	--	--	--	--	--	--	--	--	--	--	--
VMW3	08/12/97	348.10	--	Dry	--	--	--	--	--	--	--	--	--
VMW3	10/31/97	348.10	0.00	31.21	316.89	--	--	--	--	--	--	--	--
VMW3	01/21/98	348.10	0.00	31.25	316.85	--	--	--	--	--	--	--	--
VMW3	04/24/98	348.10	0.00	31.21	316.89	--	--	--	--	--	--	--	--
VMW3	07/20/98	348.10	--	Dry	--	--	--	--	--	--	--	--	--
VMW3	10/21/98	348.10	--	Dry	--	--	--	--	--	--	--	--	--
VMW3	02/22/99	348.10	--	Dry	--	--	--	--	--	--	--	--	--
VMW3	05/27/99	348.10	0.00	36.14	311.96	--	--	--	--	--	--	--	--
VMW3	09/16/99	348.10	0.00	31.32	316.78	--	--	--	--	--	--	--	--
VMW3	11/15/99	348.10	0.00	31.21	316.89	--	--	--	--	--	--	--	--
VMW3	03/02/00	348.10	0.00	31.14	316.96	--	--	--	--	--	--	--	--
VMW3	06/06/00	348.10	0.00	31.18	316.92	--	--	--	--	--	--	--	--
VMW3	08/29/00	348.10	0.00	31.20	316.90	--	--	--	--	--	--	--	--
VMW3	11/07/00	348.10	0.00	31.20	316.90	--	--	--	--	--	--	--	--
VMW3	01/30/01	348.10	--	Dry	--	--	--	--	--	--	--	--	--
VMW3	04/19/01	348.10	0.00	31.16	316.94	--	--	--	--	--	--	--	--
VMW3	07/27/01	348.10	0.00	31.29	316.81	--	--	--	--	--	--	--	--
VMW3	10/19/01	348.10	--	Dry	--	--	--	--	--	--	--	--	--
VMW3	01/15/02	350.77	--	Dry	--	--	--	--	--	--	--	--	--
VMW3	04/09/02	350.77	0.00	30.79	319.98	--	--	--	--	--	--	--	--
VMW3	07/23/02	350.77	0.00	31.21	319.56	--	--	--	--	--	--	--	--
VMW3	10/16/02	350.77	0.00	31.19	319.58	--	--	--	--	--	--	--	--
VMW3	01/09/03	350.77	0.00	31.20	319.57	--	--	--	--	--	--	--	--
VMW3	04/14/03	350.77	0.00	30.10	320.67	--	--	--	--	--	--	--	--
VMW3	07/09/03	350.77	0.00	30.62	320.15	--	--	--	--	--	--	--	--
VMW3	10/01/03	350.77	0.00	29.78	320.99	--	--	--	--	--	--	--	--
VMW3	01/19/04	350.77	0.00	29.60	321.17	--	--	--	--	--	--	--	--
VMW3	04/01/04	350.77	0.00	29.62	321.15	--	--	--	--	--	--	--	--
VMW3	07/07/04	350.77	0.00	28.84	321.93	--	--	--	--	--	--	--	--
VMW3	10/12/04	350.77	0.00	27.57	323.20	--	--	--	--	--	--	--	--
VMW3	01/05/05	350.77	0.00	25.81	324.96	--	--	--	--	--	--	--	--
VMW3	04/14/05	350.77	0.00	21.51	329.26	--	--	--	--	--	--	--	--
VMW3	07/14/05	350.77	0.00	13.37	337.40	--	--	--	--	--	--	--	--
VMW3	10/17/05	350.77	0.00	13.05	337.72	--	--	--	--	--	--	--	--

TABLE 2 GROUNDWATER MONITORING DATA, FORMER MOBIL STATION 04-H6J, 1024 MAIN STREET, PLEASANTON, CALIFORNIA

Sample ID	Date	Casing Elevation (feet)	Product Thickness (feet)	Depth to Water (feet)	Groundwater Elevation (feet)	Concentrations (µg/L)							
						Benzene	Toluene	Ethyl-benzene	Total Xylenes	TPH-g	TPH-d	MTBE (8020 or 8021)	MTBE (8260)
VMW3	01/10/06	350.77	0.00	15.63	335.14	--	--	--	--	--	--	--	--
VMW3	04/05/06	350.77	0.00	13.01	337.76	--	--	--	--	--	--	--	--
VMW3	07/05/06	350.77	0.00	12.96	337.81	--	--	--	--	--	--	--	--
VMW3	10/04/06	350.77	0.00	11.82	338.95	--	--	--	--	--	--	--	--
VMW3	01/02/07	350.77	0.00	11.79	338.98	--	--	--	--	--	--	--	--
VMW3	04/03/07	350.77	0.00	8.02	342.75	--	--	--	--	--	--	--	--
VMW3	08/27/07	350.77	0.00	11.55	339.22	--	--	--	--	--	--	--	--
VMW3	11/21/07	350.77	0.00	11.85	338.92	--	--	--	--	--	--	--	--
VMW4	11/30/93	347.95	--	Dry	--	--	--	--	--	--	--	--	--
VMW4	01/27/94	347.95	--	Dry	--	--	--	--	--	--	--	--	--
VMW4	04/25/94	347.95	--	31.41	316.54	--	--	--	--	--	--	--	--
VMW4	07/08/94	347.95	--	Dry	--	--	--	--	--	--	--	--	--
VMW4	02/21/95	347.95	--	Dry	--	--	--	--	--	--	--	--	--
VMW4	05/03/95	347.95	--	Dry	--	--	--	--	--	--	--	--	--
VMW4	08/04/95	347.95	--	Dry	--	--	--	--	--	--	--	--	--
VMW4	11/10/95	347.95	--	Dry	--	--	--	--	--	--	--	--	--
VMW4	02/12/96	347.95	--	Dry	--	--	--	--	--	--	--	--	--
VMW4	05/17/96	347.95	--	Dry	--	--	--	--	--	--	--	--	--
VMW4	08/12/96	347.95	--	Dry	--	--	--	--	--	--	--	--	--
VMW4	11/08/96	347.95	--	Dry	--	--	--	--	--	--	--	--	--
VMW4	02/12/97	347.95	--	Dry	--	--	--	--	--	--	--	--	--
VMW4	03/17/97	347.95	--	Dry	--	--	--	--	--	--	--	--	--
VMW4	05/13/97	347.95	--	--	--	--	--	--	--	--	--	--	--
VMW4	08/12/97	347.95	--	Dry	--	--	--	--	--	--	--	--	--
VMW4	10/31/97	347.95	--	Dry	--	--	--	--	--	--	--	--	--
VMW4	01/21/98	347.95	0.00	10.95	337.00	--	--	--	--	--	--	--	--
VMW4	04/24/98	347.95	--	Dry	--	--	--	--	--	--	--	--	--
VMW4	07/20/98	347.95	--	Dry	--	--	--	--	--	--	--	--	--
VMW4	10/21/98	347.95	--	Dry	--	--	--	--	--	--	--	--	--
VMW4	02/22/99	347.95	--	Dry	--	--	--	--	--	--	--	--	--
VMW4	05/27/99	347.95	--	Dry	--	--	--	--	--	--	--	--	--
VMW4	09/16/99	347.95	--	Dry	--	--	--	--	--	--	--	--	--
VMW4	11/15/99	347.95	--	Dry	--	--	--	--	--	--	--	--	--
VMW4	03/02/00	347.95	0.00	10.13	337.82	--	--	--	--	--	--	--	--

TABLE 2 GROUNDWATER MONITORING DATA, FORMER MOBIL STATION 04-H6J, 1024 MAIN STREET, PLEASANTON, CALIFORNIA

Sample ID	Date	Casing Elevation (feet)	Product Thickness (feet)	Depth to Water (feet)	Groundwater Elevation (feet)	Concentrations (µg/L)							
						Benzene	Toluene	Ethyl-benzene	Total Xylenes	TPH-g	TPH-d	MTBE (8020 or 8021)	MTBE (8260)
VMW4	06/06/00	347.95	--	Dry	--	--	--	--	--	--	--	--	--
VMW4	08/29/00	347.95	--	Dry	--	--	--	--	--	--	--	--	--
VMW4	11/07/00	347.95	--	Dry	--	--	--	--	--	--	--	--	--
VMW4	01/30/01	347.95	--	Dry	--	--	--	--	--	--	--	--	--
VMW4	04/19/01	347.95	--	Dry	--	--	--	--	--	--	--	--	--
VMW4	07/27/01	347.95	--	Dry	--	--	--	--	--	--	--	--	--
VMW4	10/19/01	347.95	--	Dry	--	--	--	--	--	--	--	--	--
VMW4	01/15/02	350.32	--	Dry	--	--	--	--	--	--	--	--	--
VMW4	04/09/02	350.32	--	Dry	--	--	--	--	--	--	--	--	--
VMW4	07/23/02	350.32	--	Dry	--	--	--	--	--	--	--	--	--
VMW4	10/16/02	350.32	--	Dry	--	--	--	--	--	--	--	--	--
VMW4	01/09/03	350.32	--	Dry	--	--	--	--	--	--	--	--	--
VMW4	04/14/03	350.32	--	9.60	340.72	--	--	--	--	--	--	--	--
VMW4	07/09/03	350.32	--	Dry	--	--	--	--	--	--	--	--	--
VMW4	10/01/03	350.32	--	Dry	--	--	--	--	--	--	--	--	--
VMW4	01/19/04	350.32	--	Dry	--	--	--	--	--	--	--	--	--
VMW4	04/01/04	350.32	0.00	12.63	337.69	--	--	--	--	--	--	--	--
VMW4	07/07/04	350.32	0.00	10.10	340.22	--	--	--	--	--	--	--	--
VMW4	10/12/04	350.32	0.00	8.83	341.49	--	--	--	--	--	--	--	--
VMW4	01/05/05	350.32	0.00	8.24	342.08	--	--	--	--	--	--	--	--
VMW4	04/14/05	350.32	0.00	8.40	341.92	--	--	--	--	--	--	--	--
VMW4	07/14/05	350.32	0.00	8.40	341.92	--	--	--	--	--	--	--	--
VMW4	10/17/05	350.32	0.00	8.41	341.91	--	--	--	--	--	--	--	--
VMW4	01/10/06	350.32	0.00	10.49	339.83	--	--	--	--	--	--	--	--
VMW4	04/05/06	350.32	0.00	7.70	342.62	--	--	--	--	--	--	--	--
VMW4	07/05/06	350.32	0.00	8.40	341.92	--	--	--	--	--	--	--	--
VMW4	10/04/06	350.32	0.00	8.87	341.45	--	--	--	--	--	--	--	--
VMW4	01/02/07	350.32	0.00	8.78	341.54	--	--	--	--	--	--	--	--
VMW4	04/03/07	350.32	0.00	8.50	341.82	--	--	--	--	--	--	--	--
VMW4	08/27/07	350.32	0.00	8.95	341.37	--	--	--	--	--	--	--	--
VMW4	11/21/07	350.32	0.00	8.85	341.47	--	--	--	--	--	--	--	--
RW1	11/30/93	347.89	Trace	37.75	310.14	--	--	--	--	--	--	--	--
RW1	01/27/94	347.89	Trace	42.00	305.89	--	--	--	--	--	--	--	--
RW1	04/25/94	347.89	0.02	40.24	307.67	--	--	--	--	--	--	--	--

TABLE 2 GROUNDWATER MONITORING DATA, FORMER MOBIL STATION 04-H6J, 1024 MAIN STREET, PLEASANTON, CALIFORNIA

Sample ID	Date	Casing Elevation (feet)	Product Thickness (feet)	Depth to Water (feet)	Groundwater Elevation (feet)	Concentrations (µg/L)						MTBE (8020 or 8021)	MTBE (8260)
						Benzene	Toluene	Ethyl-benzene	Total Xylenes	TPH-g	TPH-d		
RW1	07/08/94	347.89	0.15	41.41	306.59	--	--	--	--	--	--	--	--
RW1	10/05/94	347.89	Trace	42.18	305.71	--	--	--	--	--	--	--	--
RW1	02/21/95	347.89	Trace	34.94	312.95	16,000	29,000	2,200	14,000	110,000	--	--	--
RW1	05/03/95	347.89	0.01	34.83	313.07	--	--	--	--	--	--	--	--
RW1	08/04/95	347.89	Trace	37.11	310.78	--	--	--	--	--	--	--	--
RW1	11/10/95	347.89	0.02	39.74	308.17	--	--	--	--	--	--	--	--
RW1	02/12/96	347.89	0.00	47.29	300.60	4,400	12,000	960	6,900	41,000	--	120	--
RW1	05/17/96	347.89	0.00	47.53	300.36	2,700	8,600	1,100	6,300	81,000	--	ND	--
RW1	08/12/96	347.89	0.00	39.75	308.14	12,000	25,000	2,200	15,000	140,000	--	ND	--
RW1	11/08/96	347.89	--	--	--	5,300	11,000	1,300	8,900	81,000	--	ND	--
RW1	02/12/97	347.89	0.00	46.50	301.39	--	--	--	--	--	--	--	--
RW1 ^a	03/17/97	347.89	0.00	49.30	298.59	3,600	12,000	710	7,400	38,000	--	ND	--
RW1 ^a	05/13/97	347.89	0.00	37.86	310.03	7,300	20,000	1,500	12,000	130,000	--	ND	--
RW1 ^a	08/12/97	347.89	0.00	40.77	307.12	9,200	19,000	1,300	7,000	72,000	--	1,000	ND
RW1 ^a	10/31/97	347.89	0.00	47.54	300.35	4,500	11,000	530	6,800	45,000	--	630	ND
RW1 ^a	01/21/98	347.89	0.00	46.71	301.18	570	1,300	120	2,500	23,000	--	ND	ND
RW1 ^a	04/24/98	347.89	0.00	--	--	1,300	3,400	250	4,000	28,000	--	ND	--
RW1 ^a	07/20/98	347.89	0.00	45.54	302.35	1,400	3,500	530	2,700	21,000	--	ND	ND
RW1 ^a	10/21/98	347.89	0.00	42.41	305.48	3,500	5,700	660	4,100	35,000	--	ND	25
RW1 ^a	02/22/99	347.89	0.00	41.25	306.64	1,100	1,700	220	3,000	28,000	--	ND	ND
RW1 ^a	05/27/99	347.89	0.00	41.39	306.50	1,400	1,800	320	3,000	23,000	--	ND	--
RW1 ^a	09/16/99	347.89	0.00	44.23	303.66	910	5,000	1,000	3,800	34,000	--	ND	--
RW1 ^a	11/15/99	347.89	0.00	43.28	304.61	66	98	29	1,000	11,000	--	34	--
RW1 ^a	03/02/00	347.89	0.00	41.02	306.87	870	1,500	490	3,000	26,000	--	120	<10
RW1	06/06/00	347.89	--	Dry	--	--	--	--	--	--	--	--	--
RW1 ^a	08/29/00	347.89	0.00	45.10	302.79	480	250	380	720	11,000	--	<10	--
RW1 ^a	11/07/00	347.89	0.00	43.63	304.26	590	230	350	980	16,000	--	<100	--
RW1 ^a	01/30/01	347.89	0.00	44.81	303.08	390	89	340	240	9,900	--	<100	--
RW1 ^a	04/19/01	347.89	0.00	44.02	303.87	600	130	350	440	10,000	--	<100	<7
RW1 ^a	07/27/01	347.89	0.00	44.15	303.74	640	200	280	640	11,000	--	<5.0	--
RW1 ^a	10/19/01	347.89	0.00	44.72	303.17	810	130	500	580	12,000	--	<5.0	5
RW1 ^a	01/15/02	350.43	0.00	43.25	307.18	1,020	290	572	964	16,100	--	124	6.9
RW1 ^a	04/09/02	350.43	0.00	45.44	304.99	786	102	523	366	10,100	--	79.0	--
RW1 ^a	07/23/02	350.43	0.00	45.98	304.45	974	93	573	390	9,300	--	57.0	--
RW1 ^a	10/16/02	350.43	0.00	43.73	306.70	971	150	490	653	10,700	--	<5.0	--

TABLE 2 GROUNDWATER MONITORING DATA, FORMER MOBIL STATION 04-H6J, 1024 MAIN STREET, PLEASANTON, CALIFORNIA

Sample ID	Date	Casing Elevation (feet)	Product Thickness (feet)	Depth to Water (feet)	Groundwater Elevation (feet)	Concentrations (µg/L)						MTBE (8020 or 8021)	MTBE (8260)
						Benzene	Toluene	Ethylbenzene	Total Xylenes	TPH-g	TPH-d		
RW1 ^a	01/09/03	350.43	0.00	41.57	308.86	990	298	510	1,130	16,000	--	--	6.60
RW1 ^a	04/14/03	350.43	0.00	43.87	306.56	1,250	103	598	815	10,700	--	--	4.60
RW1 ^a	07/09/03	350.43	0.00	43.40	307.03	1,390	109	660	820	11,100	--	53.3	4.20
RW1 ^a	10/01/03	350.43	0.00	44.19	306.24	1,440	54.0	582	490	10,600	--	78.0	3.20
RW1 ^a	01/19/04	350.43	0.00	44.33	306.10	722	27.3	168	199	6,860	--	--	3.20
RW1 ^a	04/01/04	350.43	0.00	43.90	306.53	760	37.7	180	130	6,450	--	--	2.40
RW1 ^a	07/07/04	350.43	0.00	44.25	306.18	663	51.1	180	183	4,760	--	--	2.60
RW1 ^a	10/12/04	350.43	0.00	44.75	305.68	691	30.0	139	158	6,670	--	--	<0.5
RW1 ^a	01/05/05	350.43	0.00	44.57	305.86	299	29.7	107	81.3	5,750	--	--	0.90
RW1 ^a	04/14/05	350.43	0.00	40.10	310.33	99.7	134	187	600	7,520	--	--	<0.5
RW1 ^a	07/14/05	350.43	0.00	42.87	307.56	2,730	--	116	7.3	109	21.8	--	<0.5
RW1 ^a	10/17/05	350.43	0.00	43.46	306.97	54.6	4.93	52.7	15.5	1,740	--	--	<0.5
RW1 ^a	01/10/06	350.43	0.00	41.61	308.82	39	13	76	500	3,200	--	--	<2.5
RW1 ^a	04/05/06	350.43	0.00	39.65	310.78	11	15	59	550	2,300	--	--	<0.500
RW1 ^a	07/05/06	350.43	0.00	37.86	312.57	<0.50	0.57	<0.50	1.00	<50.0	--	--	<0.500
RW1 ^a	10/04/06	350.43	0.00	31.60	318.83	0.72	<0.50	<0.50	<0.50	<50.0	--	--	<0.500
RW1 ^a	01/02/07	350.43	0.00	40.43	310.00	<0.50	<0.50	<0.50	<0.50	<50.0	--	--	<0.500
RW1 ^a	04/03/07	350.43	0.00	38.23	312.20	<0.50	<0.50	<0.50	<0.50	<50.0	--	--	<0.500
RW1 ^a	08/27/07	350.43	0.00	41.41	309.02	<0.50	<0.50	<0.50	<0.50	<50.0	--	--	<0.500
RW1^a	11/21/07	350.43	0.00	39.64	310.79	<0.50	<0.50	<0.50	<0.50	53	--	--	<0.50
RW2	10/05/94	347.82	0.00	43.33	304.49	6,500	6,300	1,000	5,400	41,000	--	--	--
RW2	02/21/95	347.82	0.00	35.05	312.77	6,200	2,600	1,400	5,600	45,000	--	--	--
RW2	05/03/95	347.82	0.00	35.11	312.71	3,600	2,000	1,000	5,700	30,000	--	--	--
RW2	08/04/95	347.82	0.00	37.35	310.47	4,100	1,400	810	3,200	21,000	--	ND	--
RW2	11/10/95	347.82	0.00	41.02	306.80	2,600	990	810	2,700	26,000	--	--	--
RW2	02/12/96	347.82	0.00	38.63	309.19	600	600	230	1,900	10,000	--	ND	--
RW2	05/17/96	347.82	0.00	48.56	299.26	300	64	86	470	4,000	--	10	--
RW2	08/12/96	347.82	0.00	44.74	303.08	1,100	36	320	190	5,400	--	ND	--
RW2	11/08/96	347.82	--	--	--	480	48	150	150	3,500	--	ND	--
RW2	02/12/97	347.82	0.00	48.10	299.72	--	--	--	--	--	--	--	--
RW2 ^a	03/17/97	347.82	0.00	50.90	296.92	180	21	42	56	1,100	--	ND	--
RW2 ^a	05/13/97	347.82	0.00	38.11	309.71	680	93	150	300	3,500	--	ND	--
RW2 ^a	08/12/97	347.82	0.00	44.22	303.60	180	6.7	44	27	1,200	--	ND	--
RW2 ^a	10/31/97	347.82	0.00	49.13	298.69	8.9	3.6	1.5	90	440	--	ND	--

TABLE 2 GROUNDWATER MONITORING DATA, FORMER MOBIL STATION 04-H6J, 1024 MAIN STREET, PLEASANTON, CALIFORNIA

Sample ID	Date	Casing Elevation (feet)	Product Thickness (feet)	Depth to Water (feet)	Groundwater Elevation (feet)	Concentrations (µg/L)						MTBE (8020 or 8021)	MTBE (8260)
						Benzene	Toluene	Ethyl-benzene	Total Xylenes	TPH-g	TPH-d		
RW2 ^a	01/21/98	347.82	0.00	49.39	298.43	ND	ND	ND	ND	ND	--	ND	--
RW2 ^a	04/24/98	347.82	--	--	--	100	12	46	77	3,000	--	28	ND
RW2 ^a	07/20/98	347.82	0.00	47.16	300.66	20	6.9	7.7	9.6	480	--	ND	--
RW2 ^a	10/21/98	347.82	0.00	46.08	301.74	4.4	6.1	2.8	3.9	780	--	ND	--
RW2 ^a	02/22/99	347.82	0.00	44.31	303.51	87	11	33	27	2,300	--	ND	--
RW2 ^a	05/27/99	347.82	0.00	44.15	303.67	1.4	4.5	0.6	1.7	310	--	ND	--
RW2 ^a	09/16/99	347.82	0.00	47.97	299.85	ND	ND	ND	ND	260	--	ND	--
RW2 ^a	11/15/99	347.82	0.00	49.44	298.38	ND	ND	ND	ND	ND	--	ND	--
RW2 ^a	03/02/00	347.82	0.00	45.70	302.12	<1.0	<1.0	<1.0	<0.60	180	--	<10	--
RW2 ^a	06/06/00	347.82	0.00	45.62	302.20	7.2	6.9	5.1	24	250	--	<0.30	--
RW2 ^a	08/29/00	347.82	0.00	50.69	297.13	0.38	1.0	<0.30	<0.60	<50	--	<10	--
RW2 ^a	11/07/00	347.82	0.00	48.40	299.42	0.32	0.32	0.22	<0.60	<20	--	<0.30	--
RW2 ^a	01/30/01	347.82	0.00	50.37	297.45	<0.20	<0.20	<0.20	<0.60	<20	--	<0.30	--
RW2 ^a	04/19/01	347.82	0.00	48.06	299.76	<0.20	<0.20	<0.20	<0.60	<20	--	<0.30	--
RW2 ^a	07/27/01	347.82	0.00	48.82	299.00	<0.20	<0.20	<0.20	<0.60	<50	--	<0.30	--
RW2 ^a	10/19/01	347.82	0.00	50.24	297.58	<0.20	<0.20	<0.20	<0.60	<50	--	<0.30	--
RW2 ^a	01/15/02	350.42	0.00	46.88	303.54	<0.50	<0.50	<0.50	<0.50	<50.0	--	<0.50	--
RW2 ^a	04/09/02	350.42	0.00	50.86	299.56	<0.50	<0.50	<0.50	<0.50	<50.0	--	<0.50	--
RW2	07/23/02	350.42	0.00	51.77	298.65	--	--	--	--	--	--	--	--
RW2 ^a	10/16/02	350.42	0.00	47.01	303.41	<0.5	<0.5	<0.5	<0.5	<50.0	--	<0.5	--
RW2 ^a	01/09/03	350.42	0.00	43.42	307.00	17	30.1	51.9	110	1,020	--	--	<0.50
RW2 ^a	04/14/03	350.42	0.00	46.45	303.97	<0.50	<0.50	<0.50	<0.50	<50.0	--	<0.50	<0.50
RW2 ^a	07/09/03	350.42	0.00	46.12	304.30	<0.5	0.7	<0.5	0.7	76.6	--	<0.5	<0.5
RW2 ^a	10/01/03	350.42	0.00	47.15	303.27	<0.5	<0.5	<0.5	<0.5	<50	--	<0.5	<0.5
RW2 ^a	01/19/04	350.42	0.00	46.35	304.07	<0.5	<0.5	<0.5	<0.5	57.8	--	--	<0.5
RW2 ^a	04/01/04	350.42	0.00	45.71	304.71	<1.0	<1.0	<1.0	<3.0	<100	--	--	<0.5
RW2 ^a	07/07/04	350.42	0.00	44.92	305.50	<0.5	<0.5	<0.5	<0.5	<50	--	--	<0.5
RW2 ^a	10/12/04	350.42	0.00	40.83	309.59	<0.5	2.7	0.6	4.4	<50	--	--	<0.5
RW2 ^a	01/05/05	350.42	0.00	41.01	309.41	<0.5	<0.5	<0.5	<0.5	<50	--	--	<0.5
RW2 ^a	04/14/05	350.42	0.00	39.14	311.28	<0.5	<0.5	<0.5	1.1	<50	--	--	<0.5
RW2 ^a	07/14/05	350.42	0.00	39.20	311.22	<50	--	<0.5	<0.5	<0.5	<0.5	--	<0.5
RW2 ^a	10/17/05	350.42	0.00	38.99	311.43	<0.5	<0.5	<0.5	<0.5	<50	--	--	<0.5
RW2 ^a	01/10/06	350.42	0.00	39.11	311.31	<0.5	<0.5	<0.5	<0.5	<50	--	--	<0.5
RW2 ^a	04/05/06	350.42	0.00	38.04	312.38	<0.50	<0.50	<0.50	<0.50	<50	--	--	<0.500
RW2 ^a	07/05/06	350.42	0.00	36.85	313.57	<0.50	<0.50	<0.50	<0.50	<50.0	--	--	<0.500

TABLE 2 GROUNDWATER MONITORING DATA, FORMER MOBIL STATION 04-H6J, 1024 MAIN STREET, PLEASANTON, CALIFORNIA

Sample ID	Date	Casing Elevation (feet)	Product Thickness (feet)	Depth to Water (feet)	Groundwater Elevation (feet)	Concentrations (µg/L)						MTBE (8020 or 8021)	MTBE (8260)
						Benzene	Toluene	Ethyl-benzene	Total Xylenes	TPH-g	TPH-d		
RW2 ^a	10/04/06	350.42	0.00	38.87	311.55	<0.50	<0.50	<0.50	<0.50	<50.0	--	--	<0.500
RW2 ^a	01/02/07	350.42	0.00	38.92	311.50	<0.50	<0.50	<0.50	<0.50	<50.0	--	--	<0.500
RW2 ^a	04/03/07	350.42	0.00	37.41	313.01	<0.50	<0.50	<0.50	<0.50	<50.0	--	--	<0.500
RW2 ^a	08/27/07	350.42	0.00	38.96	311.46	<0.50	<0.50	<0.50	<0.50	<50.0	--	--	<0.500
RW2^a	11/21/07	350.42	0.00	38.47	311.95	<0.50	<0.50	<0.50	<0.50	<50	--	--	<0.50
RW3	10/05/94	347.92	0.00	44.66	303.26	120	180	26	170	1,600	--	--	--
RW3	02/21/95	347.92	0.00	39.85	308.07	67	30	12	48	620	--	--	--
RW3	05/03/95	347.92	0.00	40.12	307.80	31	28	6.0	40	780	--	--	--
RW3	08/04/95	347.92	0.00	41.84	306.08	37	14	ND	19	190	--	8.1	--
RW3	11/10/95	347.92	0.00	44.45	303.47	19	5.0	ND	4.4	160	--	--	--
RW3	02/12/96	347.92	0.00	42.62	305.30	0.78	2.0	ND	2.0	ND	--	1.4	--
RW3	05/17/96	347.92	0.00	48.90	299.02	2.8	0.5	ND	ND	52	--	3.6	--
RW3	08/12/96	347.92	0.00	43.71	304.21	0.87	ND	ND	ND	ND	--	ND	--
RW3	11/08/96	347.92	--	--	--	28	3.3	1.2	4.5	110	--	ND	--
RW3	02/12/97	347.92	0.00	48.82	299.10	--	--	--	--	--	--	--	--
RW3 ^a	03/17/97	347.92	0.00	51.61	296.31	ND	ND	ND	ND	ND	--	ND	--
RW3 ^a	05/13/97	347.92	0.00	38.22	309.70	180	190	6.8	79	960	--	ND	--
RW3 ^a	08/12/97	347.92	0.00	44.15	303.77	20	11	2.1	17	160	--	4.8	--
RW3 ^a	10/31/97	347.92	0.00	48.18	299.74	11	14	4.4	32	330	--	10	--
RW3 ^a	01/21/98	347.92	0.00	46.31	301.61	1.4	0.9	0.4	2.1	50	--	ND	--
RW3 ^a	04/24/98	347.92	--	--	--	ND	ND	ND	ND	ND	--	ND	--
RW3 ^a	07/20/98	347.92	0.00	46.81	301.11	0.6	1.0	ND	ND	80	--	ND	--
RW3	10/21/98	347.92	--	Dry	--	--	--	--	--	--	--	--	--
RW3 ^a	02/22/99	347.92	0.00	44.17	303.75	ND	ND	ND	ND	ND	--	ND	--
RW3 ^a	05/27/99	347.92	0.00	44.40	303.52	ND	ND	ND	ND	ND	--	ND	--
RW3 ^{a,f}	09/16/99	347.92	0.00	44.58	303.34	960	5,700	1,200	5,000	45,000	--	200	--
RW3 ^{a,f}	10/04/99	347.92	--	--	--	ND	0.6	ND	ND	ND	--	ND	--
RW3 ^a	11/15/99	347.92	0.00	48.32	299.60	ND	ND	1.2	3.3	93	--	ND	--
RW3 ^a	03/02/00	347.92	0.00	47.60	300.32	<0.30	<0.30	<0.30	<0.60	<50	--	<10	--
RW3 ^a	06/06/00	347.92	0.00	45.58	302.34	<0.20	<0.20	<0.20	<0.60	<20	--	<0.30	--
RW3 ^a	08/29/00	347.92	0.00	47.72	300.20	<0.30	0.47	<0.30	<0.60	<50	--	<10	--
RW3 ^a	11/07/00	347.92	0.00	47.18	300.74	<0.20	<0.20	<0.20	<0.60	<20	--	1.8	--
RW3 ^a	01/30/01	347.92	0.00	47.72	300.20	<0.20	<0.20	<0.20	<0.60	33	--	4.3	<5
RW3 ^a	04/19/01	347.92	0.00	45.73	302.19	<0.20	<0.20	0.34	<0.60	<20	--	0.33	--

TABLE 2 GROUNDWATER MONITORING DATA, FORMER MOBIL STATION 04-H6J, 1024 MAIN STREET, PLEASANTON, CALIFORNIA

Sample ID	Date	Casing Elevation (feet)	Product Thickness (feet)	Depth to Water (feet)	Groundwater Elevation (feet)	Concentrations (µg/L)						MTBE (8020 or 8021)	MTBE (8260)
						Benzene	Toluene	Ethyl-benzene	Total Xylenes	TPH-g	TPH-d		
RW3 ^a	07/27/01	347.92	0.00	46.61	301.31	<0.20	<0.20	<0.20	<0.60	<50	--	1.3	<2
RW3 ^a	10/19/01	347.92	0.00	46.96	300.96	<0.20	<0.20	<0.20	<0.60	<50	--	1.5	<2
RW3 ^a	01/15/02	350.53	0.00	44.98	305.55	<0.50	<0.50	<0.50	<0.50	<50.0	--	<0.50	--
RW3 ^a	04/09/02	350.53	0.00	46.80	303.73	<0.50	<0.50	<0.50	<0.50	<50.0	--	1.00	--
RW3 ^a	07/23/02	350.53	0.00	47.42	303.11	<0.50	<0.50	<0.50	<0.50	<50.0	--	1.90	--
RW3 ^a	10/16/02	350.53	0.00	46.42	304.11	<0.5	<0.5	<0.5	<0.5	<50.0	--	1.0	--
RW3 ^a	01/09/03	350.53	0.00	44.02	306.51	<0.5	<0.5	<0.5	<0.5	<50.0	--	--	<0.5
RW3 ^a	04/14/03	350.53	0.00	44.97	305.56	<0.5	<0.5	<0.5	<0.5	<50.0	--	--	<0.5
RW3 ^a	07/09/03	350.53	0.00	44.96	305.57	<0.5	0.6	<0.5	<0.5	<50	--	<0.5	<0.5
RW3 ^a	10/01/03	350.53	0.00	45.81	304.72	<0.5	<0.5	<0.5	<0.5	<50	--	0.6	<0.5
RW3 ^a	01/19/04	350.53	0.00	44.81	305.72	<0.5	<0.5	<0.5	<0.5	<50	--	--	<0.5
RW3 ^a	04/01/04	350.53	0.00	45.10	305.43	<1.0	2.5	<1.0	5.1	<100	--	--	<0.5
RW3 ^a	07/07/04	350.53	0.00	45.57	304.96	<0.5	<0.5	<0.5	<0.5	<50	--	--	<0.5
RW3 ^a	10/12/04	350.53	0.00	45.79	304.74	<0.5	3.5	0.8	5.9	<50	--	--	<0.5
RW3 ^a	01/05/05	350.53	0.00	45.63	304.90	<0.5	<0.5	<0.5	<0.5	<50	--	--	<0.5
RW3 ^a	04/14/05	350.53	0.00	41.91	308.62	<0.5	<0.5	<0.5	<0.5	<50	--	--	<0.5
RW3 ^a	07/14/05	350.53	0.00	44.37	306.16	<50	--	<0.5	<0.5	<0.5	<0.5	--	<0.5
RW3 ^a	10/17/05	350.53	0.00	43.57	306.96	<0.5	<0.5	<0.5	<0.5	<50	--	--	<0.5
RW3 ^a	01/10/06	350.53	0.00	42.37	308.16	<0.5	1.4	<0.5	1.5	<50	--	--	<0.5
RW3 ^a	04/05/06	350.53	0.00	40.35	310.18	<0.50	<0.50	<0.50	<0.50	<50	--	--	<0.500
RW3 ^a	07/05/06	350.53	0.00	39.03	311.50	<0.50	<0.50	<0.50	<0.50	<50.0	--	--	<0.500
RW3 ^a	10/04/06	350.53	0.00	41.68	308.85	<0.50	<0.50	<0.50	<0.50	<50.0	--	--	<0.500
RW3 ^a	01/02/07	350.53	0.00	40.59	309.94	<0.50	<0.50	<0.50	<0.50	<50.0	--	--	<0.500
RW3 ^a	04/03/07	350.53	0.00	38.00	312.53	<0.50	<0.50	<0.50	<0.50	<50.0	--	--	<0.500
RW3 ^a	08/27/07	350.53	0.00	41.95	308.58	<0.50	<0.50	<0.50	<0.50	<50.0	--	--	<0.500
RW3^a	11/21/07	350.53	0.00	39.87	310.66	<0.50	<0.50	<0.50	<0.50	<50	--	--	<0.50
RW4	10/05/94	348.29	0.00	42.62	305.67	11	4.9	1.5	9.2	130	--	--	--
RW4	02/21/95	348.29	0.02	35.40	312.91	--	--	--	--	--	--	--	--
RW4	05/03/95	348.29	0.00	35.03	313.26	--	--	--	--	--	--	--	--
RW4	05/04/95	348.29	--	--	--	330	130	120	410	2,900	--	--	--
RW4	08/04/95	348.29	0.00	37.62	310.67	63	ND	14	2.1	520	--	6.1	--
RW4	11/10/95	348.29	0.00	40.26	308.03	94	28	31	43	450	--	--	--
RW4	02/12/96	348.29	0.00	36.84	311.45	1.5	2.0	2.9	2.4	52	--	4.0	--
RW4	05/17/96	348.29	0.00	36.58	311.71	7.7	2.3	26	1.4	160	--	ND	--

TABLE 2 GROUNDWATER MONITORING DATA, FORMER MOBIL STATION 04-H6J, 1024 MAIN STREET, PLEASANTON, CALIFORNIA

Sample ID	Date	Casing Elevation (feet)	Product Thickness (feet)	Depth to Water (feet)	Groundwater Elevation (feet)	Concentrations (µg/L)						MTBE (8020 or 8021)	MTBE (8260)
						Benzene	Toluene	Ethyl-benzene	Total Xylenes	TPH-g	TPH-d		
RW4	08/12/96	348.29	0.00	38.96	309.33	ND	ND	ND	ND	ND	--	ND	--
RW4	11/08/96	348.29	--	--	--	ND	ND	ND	ND	ND	--	ND	--
RW4	02/12/97	348.29	0.00	34.95	313.34	--	--	--	--	--	--	--	--
RW4 ^a	03/17/97	348.29	0.00	37.75	310.54	ND	ND	ND	ND	ND	--	ND	--
RW4 ^a	05/13/97	348.29	0.00	38.36	309.93	ND	ND	ND	ND	ND	--	ND	--
RW4 ^a	08/12/97	348.29	0.00	41.28	307.01	ND	ND	ND	ND	ND	--	ND	--
RW4 ^a	10/31/97	348.29	0.00	41.75	306.54	ND	ND	ND	ND	ND	--	ND	--
RW4 ^a	01/21/98	348.29	0.00	41.61	306.68	ND	ND	ND	ND	ND	--	ND	--
RW4 ^a	04/24/98	348.29	--	--	--	ND	ND	ND	ND	ND	--	ND	--
RW4 ^a	07/20/98	348.29	0.00	49.94	298.35	ND	ND	ND	ND	ND	--	ND	--
RW4 ^a	10/21/98	348.29	--	Dry	--	--	--	--	--	--	--	--	--
RW4 ^a	02/22/99	348.29	0.00	41.80	306.49	ND	ND	ND	ND	ND	--	ND	--
RW4 ^a	05/27/99	348.29	0.00	42.06	306.23	ND	ND	ND	ND	ND	--	ND	--
RW4 ^a	09/16/99	348.29	0.00	44.87	303.42	ND	ND	ND	ND	ND	--	ND	--
RW4 ^a	11/15/99	348.29	0.00	44.60	303.69	ND	ND	ND	ND	ND	--	ND	--
RW4 ^a	03/02/00	348.29	0.00	41.48	306.81	<0.30	<0.30	<0.30	<0.60	<50	--	<10	--
RW4 ^a	06/06/00	348.29	0.00	43.41	304.88	<0.20	<0.20	<0.20	<0.60	<20	--	<0.30	--
RW4 ^a	08/29/00	348.29	0.00	45.38	302.91	<0.30	<0.30	<0.30	<0.60	<50	--	<10	--
RW4 ^a	11/07/00	348.29	0.00	43.99	304.30	<0.20	<0.20	<0.20	<0.60	<20	--	<0.30	--
RW4 ^a	01/30/01	348.29	0.00	45.12	303.17	<0.20	<0.20	<0.20	<0.60	<20	--	<0.30	--
RW4 ^a	04/19/01	348.29	0.00	44.42	303.87	<0.20	<0.20	<0.20	<0.60	<20	--	<0.30	--
RW4 ^a	07/27/01	348.29	0.00	44.54	303.75	<0.20	<0.20	<0.20	<0.60	<50	--	<0.30	--
RW4 ^a	10/19/01	348.29	0.00	45.09	303.20	<0.20	<0.20	<0.20	<0.60	<50	--	<0.30	--
RW4 ^a	01/15/02	350.92	0.00	43.68	307.24	<0.50	<0.50	<0.50	<0.50	<50.0	--	<0.50	--
RW4 ^a	04/09/02	350.92	0.00	45.79	305.13	<0.50	<0.50	<0.50	<0.50	<50.0	--	<0.50	--
RW4 ^a	07/23/02	350.92	0.00	46.43	304.49	<0.50	<0.50	<0.50	<0.50	<50.0	--	<0.50	--
RW4 ^a	10/16/02	350.92	0.00	44.06	306.86	<0.5	<0.5	<0.5	<0.5	<50.0	--	<0.5	--
RW4 ^a	01/09/03	350.92	0.00	41.97	308.95	0.70	<0.5	<0.5	<0.5	64.9	--	--	<0.50
RW4 ^a	04/14/03	350.92	0.00	44.17	306.75	<0.5	<0.5	<0.5	<0.5	<50.0	--	--	<0.50
RW4 ^a	07/09/03	350.92	0.00	43.83	307.09	<0.5	0.7	<0.5	<0.5	<50	--	<0.5	<0.5
RW4 ^a	10/01/03	350.92	0.00	44.60	306.32	<0.5	<0.5	<0.5	<0.5	<50	--	<0.5	<0.5
RW4 ^a	01/19/04	350.92	0.00	44.73	306.19	<0.5	<0.5	<0.5	<0.5	<50	--	--	<0.5
RW4 ^a	04/01/04	350.92	0.00	44.34	306.58	<1.0	2.1	<1.0	4.5	<100	--	--	<0.5
RW4 ^a	07/07/04	350.92	0.00	44.61	306.31	<0.5	<0.5	<0.5	<0.5	<50	--	--	<0.5
RW4 ^a	10/12/04	350.92	0.00	45.27	305.65	<0.5	2.7	0.5	3.8	<50	--	--	<0.5

TABLE 2 GROUNDWATER MONITORING DATA, FORMER MOBIL STATION 04-H6J, 1024 MAIN STREET, PLEASANTON, CALIFORNIA

Sample ID	Date	Casing Elevation (feet)	Product Thickness (feet)	Depth to Water (feet)	Groundwater Elevation (feet)	Concentrations (µg/L)							
						Benzene	Toluene	Ethyl-benzene	Total Xylenes	TPH-g	TPH-d	MTBE (8020 or 8021)	MTBE (8260)
RW4 ^a	01/05/05	350.92	0.00	44.91	306.01	<0.5	<0.5	<0.5	<0.5	<50	--	--	<0.5
RW4 ^a	04/14/05	350.92	0.00	40.77	310.15	<0.5	<0.5	<0.5	<0.5	<50	--	--	<0.5
RW4 ^a	07/14/05	350.92	0.00	43.54	307.38	<50	--	<0.5	<0.5	<0.5	<0.5	--	<0.5
RW4 ^a	10/17/05	350.92	0.00	44.36	306.56	<0.5	<0.5	<0.5	<0.5	<50	--	--	<0.5
RW4 ^a	01/10/06	350.92	0.00	42.50	308.42	<0.5	<0.5	<0.5	<0.5	<50	--	--	<0.5
RW4 ^a	04/05/06	350.92	0.00	40.60	310.32	<0.50	<0.50	<0.50	<0.50	<50	--	--	<0.500
RW4 ^a	07/05/06	350.92	0.00	38.67	312.25	<0.50	<0.50	<0.50	<0.50	<50.0	--	--	<0.500
RW4 ^a	10/04/06	350.92	0.00	41.60	309.32	<0.50	<0.50	<0.50	<0.50	<50.0	--	--	<0.500
RW4 ^a	01/02/07	350.92	0.00	41.46	309.46	<0.50	<0.50	<0.50	<0.50	<50.0	--	--	<0.500
RW4 ^a	04/03/07	350.92	0.00	39.16	311.76	<0.50	<0.50	<0.50	<0.50	<50.0	--	--	<0.500
RW4 ^a	08/27/07	350.92	0.00	42.50	308.42	<0.50	<0.50	<0.50	<0.50	<50.0	--	--	<0.500
RW4^a	11/21/07	350.92	0.00	41.27	309.65	<0.50	<0.50	<0.50	<0.50	<50	--	--	<0.50

Notes:

- a Sampled using no-purge method.
- c Well inaccessible.
- d Insufficient amount of water for sample collection.
- e Reported by laboratory as non-gasoline mixture.
- f Due to an anomalous analytical result on 16 September 1999, RW3 was resampled on 4 October 1999.

ND Not detected at or above laboratory reporting limit.
 TPH-d Total Petroleum Hydrocarbons as diesel.
 TPH-g Total Petroleum Hydrocarbons as gasoline.
 Trace Product present but too thin to be measured.

µg/L Micrograms per liter.
 -- Not measured/not analyzed.

TABLE 3 GROUNDWATER ANALYTICAL RESULTS FOR OXYGENATES AND ADDITIVES, FORMER MOBIL STATION 04-H6J, 1024 MAIN STREET, PLEASANTON, CALIFORNIA

Sample ID	Date	Concentrations (µg/L)						
		MTBE	ETBE	TAME	TBA	EDB	1,2-DCA	DIPE
MW1 ^a	01/09/03	<0.50	<0.50	<0.50	<10	<0.50	<0.50	<0.50
MW1 ^a	04/14/03	<0.50	<0.50	<0.50	<10	<0.50	<0.50	<0.50
MW1 ^a	07/09/03	<0.5	<0.5	<0.5	<10	<0.5	<0.5	<0.5
MW1 ^a	10/01/03	<0.5	<0.5	<0.5	<10	<0.5	<0.5	<0.5
MW1 ^a	01/19/04	<0.5	<0.5	<0.5	<10	<0.5	<0.5	<0.5
MW1 ^a	04/01/04	<0.5	<0.5	<0.5	<10	<0.5	<0.5	<0.5
MW1 ^a	07/07/04	<0.5	<0.5	<0.5	<10	<0.5	<0.5	<0.5
MW1 ^a	10/12/04	<0.5	<0.5	<0.5	<10	<0.5	<0.5	<0.5
MW1 ^a	01/05/05	<0.5	<0.5	<0.5	<10	<0.5	<0.5	<0.5
MW1 ^a	04/14/05	<0.5	<0.5	<0.5	<10	<0.5	<0.5	<0.5
MW1 ^a	07/14/05	<0.5	<0.5	<0.5	<10	<0.5	<0.5	<0.5
MW1 ^a	10/17/05	<0.5	<0.5	<0.5	<20	<0.5	<0.5	<0.5
MW1 ^a	01/10/06	<0.5	<0.5	<0.5	<20	<0.5	<0.5	<0.5
MW1 ^a	04/05/06	<0.500	<0.500	<0.500	<10.0	<0.500	<0.500	<0.500
MW1 ^a	07/05/06	<0.500	<0.500	<0.500	<10.0	<0.500	2.50	<0.500
MW1 ^a	10/04/06	<0.500	<0.500	<0.500	<10.0	<0.500	<0.500	<0.500
MW1 ^a	01/02/07	<0.500	<0.500	<0.500	97.6	<0.500	<0.500	<0.500
MW1 ^a	04/03/07	<0.500	<0.500	<0.500	<10.0	<0.500	<0.500	<0.500
MW1 ^a	08/27/07	<0.500	<0.500	<0.500	<10.0	<0.500	<0.500	<0.500
MW1^a	11/21/07	<0.50	<0.50	<0.50	<20	<0.50	<0.50	<0.50
MW2 ^a	01/21/98	ND	--	--	--	--	--	--
MW2 ^a	05/27/99	ND	--	--	--	--	--	--
MW2 ^a	11/15/99	<5	--	--	--	--	--	--
MW2 ^a	11/07/00	<5	--	--	--	--	--	--
MW2 ^a	04/19/01	<5	--	--	--	--	--	--
MW2 ^a	01/15/02	<0.5	--	--	--	--	--	--
MW2 ^a	04/09/02	<2.5	--	--	--	--	--	--
MW2 ^a	07/23/02	<1.0	--	--	--	--	--	--

TABLE 3 GROUNDWATER ANALYTICAL RESULTS FOR OXYGENATES AND ADDITIVES, FORMER MOBIL STATION 04-H6J, 1024 MAIN STREET, PLEASANTON, CALIFORNIA

Sample ID	Date	Concentrations (µg/L)						
		MTBE	ETBE	TAME	TBA	EDB	1,2-DCA	DIPE
MW2 ^a	10/16/02	<0.50	--	--	--	--	--	--
MW2 ^a	01/09/03	<0.50	<0.50	<0.50	<10	<0.50	<0.50	<0.50
MW2 ^a	04/14/03	<0.50	<0.50	<0.50	<10	<0.50	<0.50	<0.50
MW2 ^a	07/09/03	<0.5	<0.5	<0.5	<10	<0.5	<0.5	<0.5
MW2 ^a	10/01/03	<0.5	<0.5	<0.5	<10	<0.5	<0.5	<0.5
MW2 ^a	01/19/04	<0.5	<0.5	<0.5	<10	<0.5	<0.5	<0.5
MW2 ^a	04/01/04	<0.5	<0.5	<0.5	<10	<0.5	<0.5	<0.5
MW2 ^a	07/07/04	<0.5	<0.5	<0.5	<10	<0.5	<0.5	<0.5
MW2 ^a	10/12/04	<0.5	<0.5	<0.5	<10	<0.5	<0.5	<0.5
MW2 ^a	01/05/05	<0.5	<0.5	<0.5	<10	<0.5	<0.5	<0.5
MW2 ^a	04/14/05	<0.5	<0.5	<0.5	<10	<0.5	<0.5	<0.5
MW2 ^a	07/14/05	<0.5	<0.5	<0.5	<10	<0.5	<0.5	<0.5
MW2 ^a	10/17/05	<0.5	<0.5	<0.5	<20	<0.5	<0.5	<0.5
MW2 ^a	01/10/06	<0.5	<0.5	<0.5	<20	<0.5	0.59	<0.5
MW2 ^a	04/05/06	<0.500	<0.500	<0.500	<10.0	<0.500	1.11	<0.500
MW2 ^a	07/05/06	<0.500	<0.500	<0.500	<10.0	<0.500	0.950	<0.500
MW2 ^a	10/04/06	<0.500	<0.500	<0.500	<10.0	<0.500	0.830	<0.500
MW2 ^a	01/02/07	<0.500	<0.500	<0.500	<10.0	<0.500	0.750	<0.500
MW2 ^a	04/03/07	<0.500	<0.500	<0.500	<10.0	<0.500	0.550	<0.500
MW2 ^a	08/27/07	<0.500	<0.500	<0.500	<10.0	<0.500	<0.500	<0.500
MW2^a	11/21/07	<0.50	<0.50	0.55	<20	<0.50	0.69	<0.50
MW4 ^a	01/15/02	<0.5	--	--	--	--	--	--
MW4 ^a	01/09/03	<0.50	<0.50	<0.50	<10	<0.50	1.2	<0.50
MW4 ^a	04/14/03	<0.50	<0.50	<0.50	<10	<0.50	<0.50	<0.50
MW4 ^a	07/09/03	<0.5	<0.5	<0.5	<10	<0.5	<0.5	<0.5
MW4 ^a	10/01/03	<0.5	<0.5	<0.5	<10	<0.5	<0.5	<0.5
MW4 ^a	01/19/04	<0.5	<0.5	<0.5	<10	<0.5	<0.5	<0.5
MW4 ^a	04/01/04	<0.5	<0.5	<0.5	<10	<0.5	<0.5	<0.5

TABLE 3 GROUNDWATER ANALYTICAL RESULTS FOR OXYGENATES AND ADDITIVES, FORMER MOBIL STATION 04-H6J, 1024 MAIN STREET, PLEASANTON, CALIFORNIA

Sample ID	Date	Concentrations (µg/L)						
		MTBE	ETBE	TAME	TBA	EDB	1,2-DCA	DIPE
MW4 ^a	07/07/04	<0.5	<0.5	<0.5	<10	<0.5	<0.5	<0.5
MW4 ^a	10/12/04	<0.5	<0.5	<0.5	<10	<0.5	<0.5	<0.5
MW4 ^a	01/05/05	<0.5	<0.5	<0.5	<10	<0.5	0.60	<0.5
MW4 ^a	04/14/05	<0.5	<0.5	<0.5	<10	<0.5	<0.5	<0.5
MW4 ^a	07/14/05	<0.5	<0.5	<0.5	<10	<0.5	<0.5	<0.5
MW4 ^a	10/17/05	<0.5	<0.5	<0.5	<20	<0.5	<0.5	<0.5
MW4 ^a	01/10/06	<0.5	<0.5	<0.5	<20	<0.5	<0.5	<0.5
MW4 ^a	04/05/06	<0.500	<0.500	<0.500	<10.0	<0.500	<0.500	<0.500
MW4 ^a	07/05/06	<0.500	<0.500	<0.500	<10.0	<0.500	2.66	<0.500
MW4 ^a	10/04/06	<0.500	<0.500	<0.500	<10.0	<0.500	<0.500	<0.500
MW4 ^a	01/02/07	<0.500	<0.500	<0.500	<10.0	<0.500	<0.500	<0.500
MW4 ^a	04/03/07	<0.500	<0.500	<0.500	<10.0	<0.500	<0.500	<0.500
MW4 ^a	08/27/07	<0.500	<0.500	<0.500	<10.0	<0.500	<0.500	<0.500
MW4^a	11/21/07	<0.50	<0.50	<0.50	<20	<0.50	<0.50	<0.50
MW6 ^a	01/15/02	<0.5	--	--	--	--	--	--
MW6 ^a	01/09/03	<0.50	<0.50	<0.50	<10	<0.50	<0.50	<0.50
MW6 ^a	04/14/03	<0.50	<0.50	<0.50	<10	<0.50	<0.50	<0.50
MW6 ^a	07/09/03	<0.5	<0.5	<0.5	<10	<0.5	<0.5	<0.5
MW6 ^a	10/01/03	<0.5	<0.5	<0.5	<10	<0.5	<0.5	<0.5
MW6 ^a	01/19/04	<0.5	<0.5	<0.5	<10	<0.5	<0.5	<0.5
MW6 ^a	04/01/04	<0.5	<0.5	<0.5	<10	<0.5	<0.5	<0.5
MW6 ^a	07/07/04	<0.5	<0.5	<0.5	<10	<0.5	<0.5	<0.5
MW6 ^a	10/12/04	<0.5	<0.5	<0.5	<10	<0.5	<0.5	<0.5
MW6 ^a	01/05/05	<0.5	<0.5	<0.5	<10	<0.5	<0.5	<0.5
MW6 ^a	04/14/05	<0.5	<0.5	<0.5	<10	<0.5	<0.5	<0.5
MW6 ^a	07/14/05	<0.5	<0.5	<0.5	<10	<0.5	<0.5	<0.5
MW6 ^a	10/17/05	<0.5	<0.5	<0.5	<20	<0.5	<0.5	<0.5
MW6 ^a	01/10/06	<0.5	<0.5	<0.5	<20	<0.5	<0.5	<0.5

TABLE 3 GROUNDWATER ANALYTICAL RESULTS FOR OXYGENATES AND ADDITIVES, FORMER MOBIL STATION 04-H6J, 1024 MAIN STREET, PLEASANTON, CALIFORNIA

Sample ID	Date	Concentrations (µg/L)						
		MTBE	ETBE	TAME	TBA	EDB	1,2-DCA	DIPE
MW6 ^a	04/05/06	<0.500	<0.500	<0.500	<10.0	<0.500	<0.500	<0.500
MW6 ^a	07/05/06	<0.500	<0.500	<0.500	<10.0	<0.500	2.65	<0.500
MW6 ^a	10/04/06	<0.500	<0.500	<0.500	<10.0	<0.500	<0.500	<0.500
MW6 ^a	01/02/07	<0.500	<0.500	<0.500	<10.0	<0.500	<0.500	<0.500
MW6 ^a	04/03/07	<0.500	<0.500	<0.500	<10.0	<0.500	<0.500	<0.500
MW6 ^a	08/27/07	<0.500	<0.500	<0.500	<10.0	<0.500	<0.500	<0.500
MW6^a	11/21/07	<0.50	<0.50	<0.50	<20	<0.50	<0.50	<0.50
MW10	01/09/03	0.60	<0.50	<0.50	<10	<0.50	<0.50	<0.50
MW10 ^a	01/19/04	<0.5	<0.5	<0.5	<10	<0.5	<0.5	<0.5
MW10 ^a	01/05/05	<0.5	<0.5	<0.5	<10	<0.5	<0.5	<0.5
MW10 ^a	01/10/06	<0.5	<0.5	<0.5	<20	<0.5	<0.5	<0.5
MW10 ^a	01/02/07	<0.500	<0.500	<0.500	<10.0	<0.500	<0.500	<0.500
MW11 ^a	01/09/03	<0.50	<0.50	<0.50	<10	<0.50	<0.50	<0.50
MW11 ^a	07/09/03	<0.5	<0.5	<0.5	<10	<0.5	<0.5	<0.5
MW11 ^a	01/19/04	<0.5	<0.5	<0.5	<10	<0.5	<0.5	<0.5
MW11 ^a	07/07/04	<0.5	<0.5	<0.5	<10	<0.5	<0.5	<0.5
MW11 ^a	01/05/05	<0.5	<0.5	<0.5	<10	<0.5	<0.5	<0.5
MW11 ^a	07/14/05	<0.5	<0.5	<0.5	<10	<0.5	<0.5	<0.5
MW11 ^a	01/10/06	<0.5	<0.5	<0.5	<20	<0.5	<0.5	<0.5
MW11 ^a	07/05/06	<0.500	<0.500	<0.500	<10.0	<0.500	2.59	<0.500
MW11 ^a	01/02/07	<0.500	<0.500	<0.500	<10.0	<0.500	<0.500	<0.500
MW11 ^a	08/27/07	<0.500	<0.500	<0.500	<10.0	<0.500	<0.500	<0.500
MW12 ^a	01/09/03	<0.50	<0.50	<0.50	<10	<0.50	<0.50	<0.50
MW12 ^a	01/19/04	<0.5	<0.5	<0.5	<10	<0.5	<0.5	<0.5
MW12 ^a	01/05/05	<0.5	<0.5	<0.5	<10	<0.5	<0.5	<0.5
MW12 ^a	01/10/06	<0.5	<0.5	<0.5	<20	<0.5	<0.5	<0.5
MW12 ^a	01/02/07	<0.500	<0.500	<0.500	<10.0	<0.500	<0.500	<0.500

TABLE 3 GROUNDWATER ANALYTICAL RESULTS FOR OXYGENATES AND ADDITIVES, FORMER MOBIL STATION 04-H6J, 1024 MAIN STREET, PLEASANTON, CALIFORNIA

Sample ID	Date	Concentrations (µg/L)						
		MTBE	ETBE	TAME	TBA	EDB	1,2-DCA	DIPE
RW1 ^a	08/12/97	ND	--	--	--	--	--	--
RW1 ^a	10/31/97	ND	--	--	--	--	--	--
RW1 ^a	01/21/98	ND	--	--	--	--	--	--
RW1 ^a	07/20/98	ND	--	--	--	--	--	--
RW1 ^a	10/21/98	25	--	--	--	--	--	--
RW1 ^a	02/22/99	ND	--	--	--	--	--	--
RW1 ^a	03/02/00	<10	--	--	--	--	--	--
RW1 ^a	04/19/01	<7	--	--	--	--	--	--
RW1 ^a	10/19/01	5	--	--	--	--	--	--
RW1 ^a	01/15/02	6.9	--	--	--	--	--	--
RW1 ^a	01/09/03	6.60	<0.50	<0.50	197	<0.50	<0.50	<0.50
RW1 ^a	04/14/03	4.60	<0.50	<0.50	93.2	<0.50	<0.50	<0.50
RW1 ^a	07/09/03	4.20	<0.5	<0.5	87.9	<0.5	<0.5	<0.5
RW1 ^a	10/01/03	3.20	<0.5	<0.5	64.1	<0.5	27.4	<0.5
RW1 ^a	01/19/04	3.20	<0.5	<0.5	122	<0.5	<0.5	<0.5
RW1 ^a	04/01/04	2.40	<0.5	4.30	27.0	<0.5	<0.5	<0.5
RW1 ^a	07/07/04	2.60	<0.5	<0.5	148	<0.5	<0.5	<0.5
RW1 ^a	10/12/04	<0.5	<0.5	<0.5	<10	<0.5	<0.5	<0.5
RW1 ^a	01/05/05	0.90	<0.5	<0.5	40.4	<0.5	<0.5	<0.5
RW1 ^a	04/14/05	<0.5	<0.5	1.20	42.4	<0.5	1.80	<0.5
RW1 ^a	07/14/05	<0.5	<0.5	<0.5	<10	<0.5	<0.5	<0.5
RW1 ^a	10/17/05	<0.5	<0.5	<0.5	<20	<0.5	<0.5	<0.5
RW1 ^a	01/10/06	<2.5	<2.5	<2.5	<100	<2.5	2.6	<2.5
RW1 ^a	04/05/06	<0.500	<0.500	<0.500	<10.0	<0.500	<0.500	<0.500
RW1 ^a	07/05/06	<0.500	<0.500	<0.500	<10.0	<0.500	2.55	<0.500
RW1 ^a	10/04/06	<0.500	<0.500	<0.500	<10.0	<0.500	<0.500	<0.500
RW1 ^a	01/02/07	<0.500	<0.500	<0.500	<10.0	<0.500	<0.500	<0.500
RW1 ^a	04/03/07	<0.500	<0.500	<0.500	<10.0	<0.500	<0.500	<0.500

TABLE 3 GROUNDWATER ANALYTICAL RESULTS FOR OXYGENATES AND ADDITIVES, FORMER MOBIL STATION 04-H6J, 1024 MAIN STREET, PLEASANTON, CALIFORNIA

Sample ID	Date	Concentrations (µg/L)						
		MTBE	ETBE	TAME	TBA	EDB	1,2-DCA	DIPE
RW1 ^a	08/27/07	<0.500	<0.500	<0.500	<10.0	<0.500	<0.500	<0.500
RW1^a	11/21/07	<0.50	<0.50	<0.50	<20	<0.50	0.50	<0.50
RW2 ^a	04/24/98	ND	--	--	--	--	--	--
RW2 ^a	01/09/03	<0.50	<0.50	<0.50	<10	<0.50	1.7	<0.50
RW2 ^a	04/14/03	<0.50	<0.50	<0.50	<10	<0.50	<0.50	<0.50
RW2 ^a	07/09/03	<0.5	<0.5	<0.5	<10	<0.5	<0.5	<0.5
RW2 ^a	10/01/03	<0.5	<0.5	<0.5	<10	<0.5	<0.5	<0.5
RW2 ^a	01/19/04	<0.5	<0.5	<0.5	<10	<0.5	1.10	<0.5
RW2 ^a	04/01/04	<0.5	<0.5	<0.5	<10	<0.5	<0.5	<0.5
RW2 ^a	07/07/04	<0.5	<0.5	<0.5	<10	<0.5	<0.5	<0.5
RW2 ^a	10/12/04	<0.5	<0.5	<0.5	<10	<0.5	<0.5	<0.5
RW2 ^a	01/05/05	<0.5	<0.5	<0.5	<10	<0.5	<0.5	<0.5
RW2 ^a	04/14/05	<0.5	<0.5	<0.5	<10	<0.5	<0.5	<0.5
RW2 ^a	07/14/05	<0.5	<0.5	<0.5	<10	<0.5	<0.5	<0.5
RW2 ^a	10/17/05	<0.5	<0.5	<0.5	<20	<0.5	<0.5	<0.5
RW2 ^a	01/10/06	<0.5	<0.5	<0.5	<20	<0.5	<0.5	<0.5
RW2 ^a	04/05/06	<0.500	<0.500	<0.500	<10.0	<0.500	<0.500	<0.500
RW2 ^a	07/05/06	<0.500	<0.500	<0.500	<10.0	<0.500	2.57	<0.500
RW2 ^a	10/04/06	<0.500	<0.500	<0.500	<10.0	<0.500	<0.500	<0.500
RW2 ^a	01/02/07	<0.500	<0.500	<0.500	<10.0	<0.500	<0.500	<0.500
RW2 ^a	04/03/07	<0.500	<0.500	<0.500	<10.0	<0.500	<0.500	<0.500
RW2 ^a	08/27/07	<0.500	<0.500	<0.500	<10.0	<0.500	<0.500	<0.500
RW2^a	11/21/07	<0.50	<0.50	<0.50	<20	<0.50	0.50	<0.50
RW3 ^a	01/30/01	<5	--	--	--	--	--	--
RW3 ^a	07/27/01	<2	--	--	--	--	--	--
RW3 ^a	10/19/01	<2	--	--	--	--	--	--
RW3 ^a	01/09/03	<0.5	<0.50	<0.50	<10	<0.50	3.2	<0.50

TABLE 3 GROUNDWATER ANALYTICAL RESULTS FOR OXYGENATES AND ADDITIVES, FORMER MOBIL STATION 04-H6J, 1024 MAIN STREET, PLEASANTON, CALIFORNIA

Sample ID	Date	Concentrations (µg/L)						
		MTBE	ETBE	TAME	TBA	EDB	1,2-DCA	DIPE
RW3 ^a	04/14/03	<0.5	<0.50	<0.50	<10	<0.50	3.2	<0.50
RW3 ^a	07/09/03	<0.5	<0.50	<0.50	<10	<0.50	3.40	<0.50
RW3 ^a	10/01/03	<0.5	<0.5	<0.5	<10	<0.5	4.10	<0.5
RW3 ^a	01/19/04	<0.5	<0.5	<0.5	<10	<0.5	3.40	<0.5
RW3 ^a	04/01/04	<0.5	<0.5	<0.5	<10	<0.5	<0.5	<0.5
RW3 ^a	07/07/04	<0.5	<0.5	<0.5	<10	<0.5	4.80	<0.5
RW3 ^a	10/12/04	<0.5	<0.5	<0.5	<10	<0.5	4.70	<0.5
RW3 ^a	01/05/05	<0.5	<0.5	<0.5	<10	<0.5	4.60	<0.5
RW3 ^a	04/14/05	<0.5	<0.5	<0.5	<10	<0.5	<0.5	<0.5
RW3 ^a	07/14/05	<0.5	<0.5	<0.5	<10	<0.5	<0.5	<0.5
RW3 ^a	10/17/05	<0.5	<0.5	<0.5	<20	<0.5	<0.5	<0.5
RW3 ^a	01/10/06	<0.5	<0.5	<0.5	<20	<0.5	<0.5	<0.5
RW3 ^a	04/05/06	<0.500	<0.500	<0.500	<10.0	<0.500	<0.500	<0.500
RW3 ^a	07/05/06	<0.500	<0.500	<0.500	<10.0	<0.500	2.67	<0.500
RW3 ^a	10/04/06	<0.500	<0.500	<0.500	<10.0	<0.500	<0.500	<0.500
RW3 ^a	01/02/07	<0.500	<0.500	<0.500	<10.0	<0.500	<0.500	<0.500
RW3 ^a	04/03/07	<0.500	<0.500	<0.500	<10.0	<0.500	<0.500	<0.500
RW3 ^a	08/27/07	<0.500	<0.500	<0.500	<10.0	<0.500	<0.500	<0.500
RW3^a	11/21/07	<0.50	<0.50	<0.50	<20	<0.50	<0.50	<0.50
RW4 ^a	01/09/03	<0.50	<0.50	<0.50	<10	<0.50	<0.50	<0.50
RW4 ^a	04/14/03	<0.50	<0.50	<0.50	<10	<0.50	<0.50	<0.50
RW4 ^a	07/09/03	<0.5	<0.5	<0.5	<10	<0.5	<0.5	<0.5
RW4 ^a	10/01/03	<0.5	<0.5	<0.5	<10	<0.5	<0.5	<0.5
RW4 ^a	01/19/04	<0.5	<0.5	<0.5	<10	<0.5	<0.5	<0.5
RW4 ^a	04/01/04	<0.5	<0.5	<0.5	<10	<0.5	<0.5	<0.5
RW4 ^a	07/07/04	<0.5	<0.5	<0.5	<10	<0.5	<0.5	<0.5
RW4 ^a	10/12/04	<0.5	<0.5	<0.5	<10	<0.5	<0.5	<0.5
RW4 ^a	01/05/05	<0.5	<0.5	<0.5	<10	<0.5	<0.5	<0.5

TABLE 3 GROUNDWATER ANALYTICAL RESULTS FOR OXYGENATES AND ADDITIVES, FORMER MOBIL STATION 04-H6J, 1024 MAIN STREET, PLEASANTON, CALIFORNIA

Sample ID	Date	Concentrations (µg/L)						
		MTBE	ETBE	TAME	TBA	EDB	1,2-DCA	DIPE
RW4 ^a	04/14/05	<0.5	<0.5	<0.5	<10	<0.5	<0.5	<0.5
RW4 ^a	07/14/05	<0.5	<0.5	<0.5	<10	<0.5	<0.5	<0.5
RW4 ^a	10/17/05	<0.5	<0.5	<0.5	<20	<0.5	<0.5	<0.5
RW4 ^a	01/10/06	<0.5	<0.5	<0.5	<20	<0.5	<0.5	<0.5
RW4 ^a	04/05/06	<0.500	<0.500	<0.500	<10.0	<0.500	<0.500	<0.500
RW4 ^a	07/05/06	<0.500	<0.500	<0.500	<10.0	<0.500	2.71	<0.500
RW4 ^a	10/04/06	<0.500	<0.500	<0.500	<10.0	<0.500	<0.500	<0.500
RW4 ^a	01/02/07	<0.500	<0.500	<0.500	<10.0	<0.500	<0.500	<0.500
RW4 ^a	04/03/07	<0.500	<0.500	<0.500	<10.0	<0.500	<0.500	<0.500
RW4 ^a	08/27/07	<0.500	<0.500	<0.500	<10.0	<0.500	<0.500	<0.500
RW4^a	11/21/07	<0.50	<0.50	<0.50	<20	<0.50	<0.50	<0.50

Notes:

a Sampled using no-purge method.

µg/L Micrograms per liter.
 1,2-DCA 1,2-Dichloroethane.
 DIPE Diisopropyl ether.
 EDB 1,2-Dibromoethane.
 ETBE Ethyl tertiary butyl ether.
 MTBE Methyl tertiary butyl ether.
 ND Not detected at or above laboratory reporting limit.
 TAME Tertiary amyl methyl ether.
 TBA Tertiary butyl alcohol.

-- Not analyzed.

TABLE 4
GROUNDWATER MONITORING PLAN, FORMER MOBIL STATION 04-H6J,
1024 MAIN STREET, PLEASANTON, CALIFORNIA

Well Number	Groundwater Gauging Frequency	Groundwater Sampling and Analysis Frequency		
		BTEX and TPH-g	MTBE	Other Oxygenates and Additives
MW1	Q	Q	Q	Q
MW2	Q	Q	Q	Q
MW3	Q	--	--	--
MW4	Q	Q	Q	Q
MW5	Q	--	--	--
MW6	Q	Q	Q	Q
MW7	Q	--	--	--
MW8	Q	--	--	--
MW10	Q	A	A	A
MW11	Q	SA	SA	SA
MW12	Q	A	A	A
RW1	Q	Q	Q	Q
RW2	Q	Q	Q	Q
RW3	Q	Q	Q	Q
RW4	Q	Q	Q	Q
VMW1	Q	--	--	--
VMW2	Q	--	--	--
VMW3	Q	--	--	--
VMW4	Q	--	--	--

Notes: Oxygenates and additives include diisopropyl ether, tertiary butyl alcohol, tertiary amyl methyl ether, ethyl tertiary butyl ether, 1,2-dibromoethane, and 1,2-dichloroethane.

- A Annually (during the first quarter of each year).
- BTEX Benzene, toluene, ethylbenzene, and xylenes.
- MTBE Methyl tertiary butyl ether.
- Q Quarterly.
- SA Semi-annually (during the first and third quarters of each year).
- TPH-g Total Petroleum Hydrocarbons as gasoline.
- Not sampled.

Appendix A
Field Protocols

PROTOCOLS FOR QUARTERLY GROUNDWATER MONITORING

GROUNDWATER GAUGING

Wells are opened prior to gauging to allow the groundwater level in the wells to equilibrate with atmospheric pressure. The depth to groundwater and depth to liquid-phase hydrocarbons, if present, are then measured to the nearest 0.01 feet using an electronic water level meter or optical interface probe. The measurements are made from a permanent reference point at the top of the well casing. If less than 1 foot of water is measured in a well, the well is considered “dry.” Wells with a sheen or measurable liquid-phase hydrocarbons are generally not sampled.

WELL PURGING

Wells at this site meet the criteria for a no purge alternative for quarterly groundwater monitoring. Therefore no purging of wells is completed at this site.

GROUNDWATER SAMPLING

Groundwater in each well is sampled using a factory-cleaned disposable bailer. Samples from extraction wells are typically collected from sample ports associated with the groundwater remediation system. Samples collected for volatile organic analysis are placed in Teflon septum-sealed 40-milliliter glass vials. Samples collected for diesel analysis are placed in 1-liter amber glass bottles. Each sample bottle is labeled with the site name, well number, date, sampler’s initials, and preservative. The samples are placed in a cooler with ice for delivery to a state-certified laboratory. The information for each sample is entered on a chain-of-custody form prior to transport to the laboratory.

Appendix B
Field Documents



MONITORING WELL DATA FORM

Client: ExxonMobil

Date: 11.21.07

Project Number: UP04H6J.1

Station Number: 04-H6J

Site Location:
1024 Main Street, Pleasanton, California

Samplers: *TRINDER*

MONITORING WELL NUMBER	DEPTH TO WATER (TOC)	DEPTH TO PRODUCT (TOC)	APPARENT PRODUCT THICKNESS	AMOUNT OF PRODUCT REMOVED	Well Completion Depth (Feet)	DEPTH TO BOTTOM (TOC)	WELL CASING DIAMETER
MW1	40.77				55.00	50.00	4"
MW2	46.61				55.00	48.47	2"
MW3	10.60				35.00	33.20	2"
MW4	40.88				49.00	48.53	4"
MW5	33.34				34.00	34.80	4"
MW6	41.27				53.00	54.10	4"
MW7	9.57				30.00	24.49	2"
MW8	11.95				25.00	28.70	2"
MW10	40.96				55.00	54.65	4"
MW11	34.34				44.00	44.65	4"
MW12	40.53				55.00	54.75	4"
RW1	39.64				55.00	48.72	6"
RW2	38.47				54.00	52.20	6"
RW3	39.87				54.00	52.70	6"
RW4	41.27				51.00	49.30	6"
VMW1	22.50				35.00	30.30	4"
VMW2	18.02				35.00	27.84	4"
VMW3	11.85				32.00	32.00	4"
VMW4	8.85				35.00	12.70	4"



GROUNDWATER PURGE AND SAMPLE

Project Name: Former Mobil 04-H6J	Well No: MW1	Date: 11.21.07
Project No: UP04H6J.1	Personnel: Binder	

GAUGING DATA										
Water Level Measuring Method: WLM				Measuring Point Description: TOC						
WELL PURGE VOLUME CALCULATION	Total Depth (feet)	Depth to Water (feet)	Water Column (feet)	Multiplier for Casing Diameter				Casing Volume (gal)	Total Purge Volume (gal)	
	50.00	-	40.77	=	X	1	2	4	6	=
					0.04	0.16	0.64	1.44		

PURGING DATA						
Purge Method:	Non-purge, sample with bailer		Purge Depth:	Screen	Purge Rate:	(gpm)
Time						
Volume Purge (gal)						
Temperature (C)						
pH						
Spec. Cond. (umhos)						
Turbidity/Color						
Odor (Y/N)						
Dewatered (Y/N)						
Comments/Observations:						
NO PURGE / GRAB SAMPLE ONLY						

SAMPLING DATA						
Time Sampled:	11/10		Approximate Depth to Water During Sampling:	41,		(feet)
Comments:						
Sample Number	Number of Containers	Container Type	Preservative	Volume Filled (mL or L)	Turbidity/ Color	Analysis Method
MW1	6	VOA	HCL	40 ml	/	TPH-g, BTEX, MTBE

Total Purge Volume:	-	(gallons)	Disposal:	N/A
Weather Conditions: OK				
Condition of Well Box and Casing at Time of Sampling: OK				
Well Head Conditions Requiring Correction: None				
Problems Encountered During Purging and Sampling: None				
Comments:				



GROUNDWATER PURGE AND SAMPLE

Project Name: Former Mobil 04-H6J	Well No: MW2	Date: 11-21-07
Project No: UP04H6J.1	Personnel: BINDER	

GAUGING DATA										
Water Level Measuring Method: WLM				Measuring Point Description: TOC						
WELL PURGE VOLUME CALCULATION	Total Depth (feet)	Depth to Water (feet)	Water Column (feet)	Multiplier for Casing Diameter				Casing Volume (gal)	Total Purge Volume (gal)	
	48.47	-	40.61	=	X	1	(2)	4	6	=
					0.04	0.16	0.64	1.44		

PURGING DATA						
Purge Method:	Non-purge, sample with bailer		Purge Depth:	Screen	Purge Rate:	(gpm)
Time						
Volume Purge (gal)						
Temperature (C)						
pH						
Spec. Cond. (umhos)						
Turbidity/Color						
Odor (Y/N)						
Dewatered (Y/N)						
Comments/Observations:						
NO PURGE / GRAB SAMPLE ONLY						

SAMPLING DATA						
Time Sampled:	0915		Approximate Depth to Water During Sampling:	41 (feet)		
Comments:						
Sample Number	Number of Containers	Container Type	Preservative	Volume Filled (mL or L)	Turbidity/ Color	Analysis Method
	6	VOA	HCL	40 ml	/	TPH-g, BTEX, MTBE

Total Purge Volume:	-	(gallons)	Disposal:	N/A
Weather Conditions: OK				
Condition of Well Box and Casing at Time of Sampling: OK				
Well Head Conditions Requiring Correction: NONE				
Problems Encountered During Purging and Sampling: NONE				
Comments:				



GROUNDWATER PURGE AND SAMPLE

Project Name: Former Mobil 04-H6J	Well No: MW4	Date: 11-21-07
Project No: UP04H6J.1	Personnel: BINDER	

GAUGING DATA									
Water Level Measuring Method: WLM				Measuring Point Description: TOC					
WELL PURGE VOLUME CALCULATION	Total Depth (feet)	Depth to Water (feet)	Water Column (feet)	Multiplier for Casing Diameter				Casing Volume (gal)	Total Purge Volume (gal)
	48.53	- 40.88	=	X	1 0.04	2 0.16	4 0.64	6 1.44	=

PURGING DATA						
Purge Method:	Non-purge, sample with bailer		Purge Depth:	Screen	Purge Rate:	(gpm)
Time						
Volume Purge (gal)						
Temperature (C)						
pH						
Spec. Cond. (umhos)						
Turbidity/Color						
Odor (Y/N)						
Dewatered (Y/N)						
Comments/Observations:						
NO PURGE / GRAB SAMPLE ONLY						

SAMPLING DATA	
Time Sampled: 1050	Approximate Depth to Water During Sampling: 41 (feet)
Comments:	

Sample Number	Number of Containers	Container Type	Preservative	Volume Filled (mL or L)	Turbidity/ Color	Analysis Method
	6	VOA	HCL	40 ml	/	TPH-g, BTEX, MTBE

Total Purge Volume: -- (gallons)	Disposal: N/A
Weather Conditions: ok	
Condition of Well Box and Casing at Time of Sampling: ok	
Well Head Conditions Requiring Correction: None	
Problems Encountered During Purging and Sampling: None	
Comments:	



GROUNDWATER PURGE AND SAMPLE

Project Name: Former Mobil 04-H6J	Well No: MW6	Date: 11-21-17
Project No: UP04H6J.1	Personnel: BINDER	

GAUGING DATA

Water Level Measuring Method: WLM Measuring Point Description: TOC

WELL PURGE VOLUME CALCULATION	Total Depth (feet)	Depth to Water (feet)	Water Column (feet)	Multiplier for Casing Diameter				Casing Volume (gal)	Total Purge Volume (gal)
	54.10	-	41.27	=	X	1	2	6	6
					0.04	0.16	0.64	1.44	

PURGING DATA

Purge Method: Non-purge, sample with bailer Purge Depth: Screen Purge Rate: (gpm)

Time						
Volume Purge (gal)						
Temperature (C)						
pH						
Spec. Cond. (umhos)						
Turbidity/Color						
Odor (Y/N)						
Dewatered (Y/N)						

Comments/Observations:

NO PURGE / GRAB SAMPLE ONLY

SAMPLING DATA

Time Sampled: 1145 Approximate Depth to Water During Sampling: 42 (feet)

Comments:

Sample Number	Number of Containers	Container Type	Preservative	Volume Filled (mL or L)	Turbidity/ Color	Analysis Method
MW6	6	VOA	HCL	40 ml	/	TPH-g, BTEX, MTBE

Total Purge Volume: 17 (gallons) Disposal: N/A

Weather Conditions: ok

Condition of Well Box and Casing at Time of Sampling: ok

Well Head Conditions Requiring Correction: None

Problems Encountered During Purging and Sampling: None

Comments:



GROUNDWATER PURGE AND SAMPLE

Project Name: Former Mobil 04-H6J	Well No: RW1	Date: 11-21-07
Project No: UP04H6J.1	Personnel: <i>T.BINDER</i>	

GAUGING DATA									
Water Level Measuring Method: WLM				Measuring Point Description: TOC					
WELL PURGE VOLUME CALCULATION	Total Depth (feet)	Depth to Water (feet)	Water Column (feet)	Multiplier for Casing Diameter				Casing Volume (gal)	Total Purge Volume (gal)
	48.72	-	39.64	X	1 0.04	2 0.16	4 0.64	6 1.44	=

PURGING DATA						
Purge Method: Non-purge, sample with <i>bailer</i>		Purge Depth: Screen	Purge Rate: (gpm)			
Time						
Volume Purge (gal)						
Temperature (C)						
pH						
Spec. Cond. (umhos)						
Turbidity/Color						
Odor (Y/N)						
Dewatered (Y/N)						

Comments/Observations: **NO PURGE / GRAB SAMPLE ONLY**

SAMPLING DATA	
Time Sampled: 0845	Approximate Depth to Water During Sampling: 40 (feet)
Comments:	

Sample Number	Number of Containers	Container Type	Preservative	Volume Filled (mL or L)	Turbidity/ Color	Analysis Method
	6	VOA	HCL	40 ml	/	TPH-g, BTEX, MTBE

Total Purge Volume: .. (gallons) Disposal: N/A

Weather Conditions: *OK*

Condition of Well Box and Casing at Time of Sampling: *OK*

Well Head Conditions Requiring Correction: *None*

Problems Encountered During Purging and Sampling: *None*

Comments:



GROUNDWATER PURGE AND SAMPLE

Project Name: Former Mobil 04-H6J Well No: *RLV2* Date: *11-21-07*
 Project No: UP04H6J.1 Personnel: *BINDER*

GAUGING DATA
 Water Level Measuring Method: *WLM* Measuring Point Description: TOC

WELL PURGE VOLUME CALCULATION	Total Depth (feet)	Depth to Water (feet)	Water Column (feet)	Multiplier for Casing Diameter				Casing Volume (gal)	Total Purge Volume (gal)
		<i>52.20</i>	<i>38.47</i>		<i>X</i> 1 0.04	2 0.16	4 0.64	6 1.44	

PURGING DATA
 Purge Method: Non-purge, sample with *bailer* Purge Depth: Screen Purge Rate: (gpm)

Time	Volume Purge (gal)	Temperature (C)	pH	Spec Cond. (umhos)	Turbidity/Color	Odor (Y/N)	Dewatered (Y/N)

Comments/Observations:
NO PURGE / GRAB SAMPLE ONLY

SAMPLING DATA
 Time Sampled: *10:10* Approximate Depth to Water During Sampling: *39*, (feet)
 Comments:

Sample Number	Number of Containers	Container Type	Preservative	Volume Filled (mL or L)	Turbidity/ Color	Analysis Method
	<i>6</i>	<i>VOA</i>	<i>HCL</i>	<i>40 ml</i>		<i>TPH-g, BTEX, MTBE</i>

Total Purge Volume: *-* (gallons) Disposal: *N/A*
 Weather Conditions: *ok*
 Condition of Well Box and Casing at Time of Sampling: *ok*
 Well Head Conditions Requiring Correction: *NONE*
 Problems Encountered During Purging and Sampling: *NONE*
 Comments:



GROUNDWATER PURGE AND SAMPLE

Project Name: Former Mobil 04-H6J	Well No: RW-3	Date: 11-21-7
Project No: UP04H6J.1	Personnel: T. B. ALDER	

GAUGING DATA										
Water Level Measuring Method: WLM				Measuring Point Description: TOC						
WELL PURGE VOLUME CALCULATION	Total Depth (feet)	Depth to Water (feet)	Water Column (feet)	Multiplier for Casing Diameter				Casing Volume (gal)	Total Purge Volume (gal)	
	52.70	-	39.87	=	X	1	2	4	6	=
					0.04	0.16	0.64	1.44		

PURGING DATA						
Purge Method:	Non-purge, sample with bailer		Purge Depth:	Screen	Purge Rate:	(gpm)
Time						
Volume Purge (gal)						
Temperature (C)						
pH						
Spec. Cond. (umhos)						
Turbidity/Color						
Odor (Y/N)						
Dewatered (Y/N)						
Comments/Observations:						
NO PURGE / GRAB SAMPLE ONLY						

SAMPLING DATA	
Time Sampled: 10:30	Approximate Depth to Water During Sampling: 46 (feet)
Comments:	

Sample Number	Number of Containers	Container Type	Preservative	Volume Filled (mL or L)	Turbidity/ Color	Analysis Method
	6	VOA	HCL	40 ml		TPH-g, BTEX, MTBE

Total Purge Volume: (gallons)	Disposal: N/A
Weather Conditions: OK	
Condition of Well Box and Casing at Time of Sampling: OK	
Well Head Conditions Requiring Correction: None	
Problems Encountered During Purging and Sampling: None	
Comments:	



GROUNDWATER PURGE AND SAMPLE

Project Name: Former Mobil 04-H6J	Well No: RW4	Date: 11-21-07
Project No: UP04H6J.1	Personnel: TRINDER	

GAUGING DATA										
Water Level Measuring Method: WLM				Measuring Point Description: TOC						
WELL PURGE VOLUME CALCULATION	Total Depth (feet)	Depth to Water (feet)	Water Column (feet)	Multiplier for Casing Diameter				Casing Volume (gal)	Total Purge Volume (gal)	
	49.30	-	41.27	=	X	1	2	4	6	=
					0.04	0.16	0.64	1.44		

PURGING DATA						
Purge Method:	Non-purge, sample with bailer		Purge Depth:	Screen	Purge Rate:	(gpm)
Time						
Volume Purge (gal)						
Temperature (C)						
pH						
Spec. Cond. (umhos)						
Turbidity/Color						
Odor (Y/N)						
Dewatered (Y/N)						

Comments/Observations:

NO PURGE / GRAB SAMPLE ONLY

SAMPLING DATA	
Time Sampled: 0940	Approximate Depth to Water During Sampling: 42 (feet)
Comments:	

Sample Number	Number of Containers	Container Type	Preservative	Volume Filled (mL or L)	Turbidity/ Color	Analysis Method
	6	VOA	HCL	40 ml		TPH-g, BTEX, MTBE

Total Purge Volume: 0 (gallons)	Disposal: N/A
Weather Conditions: OK	
Condition of Well Box and Casing at Time of Sampling: OK	
Well Head Conditions Requiring Correction: NONE	
Problems Encountered During Purging and Sampling: NONE	
Comments:	

Appendix C

Laboratory Analytical Reports and Chain-of-Custody Documentation

6 December, 2007

Hamidou Barry
ETIC Engineering Inc - Pleasant Hill (Exxon)
2285 Morello Avenue
Pleasant Hill, CA 94523

RE: Exxon 04-H6J
Work Order: MQK0691

Enclosed are the results of analyses for samples received by the laboratory on 11/21/07 16:50. The samples arrived at a temperature of 2° C. If you have any questions concerning this report, please feel free to contact me.

Sincerely,



Tim Rhiney
Project Manager

CA ELAP Certificate #1210

ETIC Engineering Inc - Pleasant Hill (Exxon)
2285 Morello Avenue
Pleasant Hill CA, 94523

Project: Exxon 04-H6J
Project Number: 04-H6J
Project Manager: Hamidou Barry

MQK0691
Reported:
12/06/07 14:09

ANALYTICAL REPORT FOR SAMPLES

Sample ID	Laboratory ID	Matrix	Date Sampled	Date Received
MW1	MQK0691-01	Water	11/21/07 11:10	11/21/07 16:50
MW2	MQK0691-02	Water	11/21/07 09:15	11/21/07 16:50
MW4	MQK0691-03	Water	11/21/07 10:50	11/21/07 16:50
MW6	MQK0691-04	Water	11/21/07 11:45	11/21/07 16:50
RW1	MQK0691-05	Water	11/21/07 08:45	11/21/07 16:50
RW2	MQK0691-06	Water	11/21/07 10:10	11/21/07 16:50
RW3	MQK0691-07	Water	11/21/07 10:30	11/21/07 16:50
RW4	MQK0691-08	Water	11/21/07 09:40	11/21/07 16:50

ETIC Engineering Inc - Pleasant Hill (Exxon)
2285 Morello Avenue
Pleasant Hill CA, 94523

Project: Exxon 04-H6J
Project Number: 04-H6J
Project Manager: Hamidou Barry

MQK0691
Reported:
12/06/07 14:09

Purgeable Hydrocarbons and BTEX by EPA 8015B/8021B
TestAmerica - Morgan Hill, CA

Analyte	Result	Reporting Limit	Units	Dilution	Batch	Prepared	Analyzed	Method	Notes
MW1 (MQK0691-01) Water Sampled: 11/21/07 11:10 Received: 11/21/07 16:50									
Gasoline Range Organics (C4-C12)	ND	50	ug/l	1	7K28001	11/28/07	11/28/07	EPA 8015B/8021B	
Benzene	ND	0.50	"	"	"	"	"	"	
Toluene	ND	0.50	"	"	"	"	"	"	
Ethylbenzene	ND	0.50	"	"	"	"	"	"	
Xylenes (total)	ND	0.50	"	"	"	"	"	"	
Surrogate: <i>a,a,a-Trifluorotoluene</i>		109 %	85-120		"	"	"	"	
Surrogate: <i>4-Bromofluorobenzene</i>		102 %	75-125		"	"	"	"	
MW2 (MQK0691-02) Water Sampled: 11/21/07 09:15 Received: 11/21/07 16:50									
Gasoline Range Organics (C4-C12)	1400	500	ug/l	10	7K28001	11/28/07	11/28/07	EPA 8015B/8021B	
Ethylbenzene	18	5.0	"	"	"	"	"	"	
Xylenes (total)	26	5.0	"	"	"	"	"	"	
Surrogate: <i>a,a,a-Trifluorotoluene</i>		108 %	85-120		"	"	"	"	
Surrogate: <i>4-Bromofluorobenzene</i>		98 %	75-125		"	"	"	"	
MW2 (MQK0691-02RE1) Water Sampled: 11/21/07 09:15 Received: 11/21/07 16:50									
Benzene	3.7	0.50	ug/l	1	7K28001	11/28/07	11/28/07	EPA 8015B/8021B	
Toluene	ND	0.50	"	"	"	"	"	"	
Surrogate: <i>a,a,a-Trifluorotoluene</i>		97 %	85-120		"	"	"	"	
MW4 (MQK0691-03) Water Sampled: 11/21/07 10:50 Received: 11/21/07 16:50									
Gasoline Range Organics (C4-C12)	ND	50	ug/l	1	7K28001	11/28/07	11/28/07	EPA 8015B/8021B	
Benzene	ND	0.50	"	"	"	"	"	"	
Toluene	ND	0.50	"	"	"	"	"	"	
Ethylbenzene	ND	0.50	"	"	"	"	"	"	
Xylenes (total)	ND	0.50	"	"	"	"	"	"	
Surrogate: <i>a,a,a-Trifluorotoluene</i>		109 %	85-120		"	"	"	"	
Surrogate: <i>4-Bromofluorobenzene</i>		101 %	75-125		"	"	"	"	

ETIC Engineering Inc - Pleasant Hill (Exxon)
2285 Morello Avenue
Pleasant Hill CA, 94523

Project: Exxon 04-H6J
Project Number: 04-H6J
Project Manager: Hamidou Barry

MQK0691
Reported:
12/06/07 14:09

Purgeable Hydrocarbons and BTEX by EPA 8015B/8021B

TestAmerica - Morgan Hill, CA

Analyte	Result	Reporting Limit	Units	Dilution	Batch	Prepared	Analyzed	Method	Notes
MW6 (MQK0691-04) Water Sampled: 11/21/07 11:45 Received: 11/21/07 16:50									
Gasoline Range Organics (C4-C12)	ND	50	ug/l	1	7K28001	11/28/07	11/28/07	EPA 8015B/8021B	
Benzene	ND	0.50	"	"	"	"	"	"	
Toluene	ND	0.50	"	"	"	"	"	"	
Ethylbenzene	ND	0.50	"	"	"	"	"	"	
Xylenes (total)	ND	0.50	"	"	"	"	"	"	
Surrogate: a,a,a-Trifluorotoluene		109 %	85-120		"	"	"	"	
Surrogate: 4-Bromofluorobenzene		98 %	75-125		"	"	"	"	
RW1 (MQK0691-05) Water Sampled: 11/21/07 08:45 Received: 11/21/07 16:50									
Gasoline Range Organics (C4-C12)	53	50	ug/l	1	7K30003	11/30/07	11/30/07	EPA 8015B/8021B	
Benzene	ND	0.50	"	"	"	"	"	"	
Toluene	ND	0.50	"	"	"	"	"	"	
Ethylbenzene	ND	0.50	"	"	"	"	"	"	
Xylenes (total)	ND	0.50	"	"	"	"	"	"	
Surrogate: a,a,a-Trifluorotoluene		103 %	85-120		"	"	"	"	
Surrogate: 4-Bromofluorobenzene		119 %	75-125		"	"	"	"	
RW2 (MQK0691-06) Water Sampled: 11/21/07 10:10 Received: 11/21/07 16:50									
Gasoline Range Organics (C4-C12)	ND	50	ug/l	1	7K28001	11/28/07	11/28/07	EPA 8015B/8021B	
Benzene	ND	0.50	"	"	"	"	"	"	
Toluene	ND	0.50	"	"	"	"	"	"	
Ethylbenzene	ND	0.50	"	"	"	"	"	"	
Xylenes (total)	ND	0.50	"	"	"	"	"	"	
Surrogate: a,a,a-Trifluorotoluene		111 %	85-120		"	"	"	"	
Surrogate: 4-Bromofluorobenzene		96 %	75-125		"	"	"	"	

ETIC Engineering Inc - Pleasant Hill (Exxon)
 2285 Morello Avenue
 Pleasant Hill CA, 94523

Project: Exxon 04-H6J
 Project Number: 04-H6J
 Project Manager: Hamidou Barry

MQK0691
 Reported:
 12/06/07 14:09

Purgeable Hydrocarbons and BTEX by EPA 8015B/8021B
TestAmerica - Morgan Hill, CA

Analyte	Result	Reporting Limit	Units	Dilution	Batch	Prepared	Analyzed	Method	Notes
RW3 (MQK0691-07) Water Sampled: 11/21/07 10:30 Received: 11/21/07 16:50									
Gasoline Range Organics (C4-C12)	ND	50	ug/l	1	7K28001	11/28/07	11/28/07	EPA 8015B/8021B	
Benzene	ND	0.50	"	"	"	"	"	"	
Toluene	ND	0.50	"	"	"	"	"	"	
Ethylbenzene	ND	0.50	"	"	"	"	"	"	
Xylenes (total)	ND	0.50	"	"	"	"	"	"	
Surrogate: a,a,a-Trifluorotoluene		108 %		85-120	"	"	"	"	
Surrogate: 4-Bromofluorobenzene		96 %		75-125	"	"	"	"	
RW4 (MQK0691-08) Water Sampled: 11/21/07 09:40 Received: 11/21/07 16:50									
Gasoline Range Organics (C4-C12)	ND	50	ug/l	1	7K28001	11/28/07	11/28/07	EPA 8015B/8021B	
Benzene	ND	0.50	"	"	"	"	"	"	
Toluene	ND	0.50	"	"	"	"	"	"	
Ethylbenzene	ND	0.50	"	"	"	"	"	"	
Xylenes (total)	ND	0.50	"	"	"	"	"	"	
Surrogate: a,a,a-Trifluorotoluene		109 %		85-120	"	"	"	"	
Surrogate: 4-Bromofluorobenzene		97 %		75-125	"	"	"	"	

ETIC Engineering Inc - Pleasant Hill (Exxon)
2285 Morello Avenue
Pleasant Hill CA, 94523

Project: Exxon 04-H6J
Project Number: 04-H6J
Project Manager: Hamidou Barry

MQK0691
Reported:
12/06/07 14:09

Volatile Organic Compounds by EPA Method 8260B

TestAmerica - Morgan Hill, CA

Analyte	Result	Reporting Limit	Units	Dilution	Batch	Prepared	Analyzed	Method	Notes
MW1 (MQK0691-01) Water Sampled: 11/21/07 11:10 Received: 11/21/07 16:50									
tert-Amyl methyl ether	ND	0.50	ug/l	1	7K27025	11/27/07	11/28/07	EPA 8260B	
tert-Butyl alcohol	ND	20	"	"	"	"	"	"	
Di-isopropyl ether	ND	0.50	"	"	"	"	"	"	
1,2-Dibromoethane (EDB)	ND	0.50	"	"	"	"	"	"	
1,2-Dichloroethane	ND	0.50	"	"	"	"	"	"	
Ethyl tert-butyl ether	ND	0.50	"	"	"	"	"	"	
Methyl tert-butyl ether	ND	0.50	"	"	"	"	"	"	
<i>Surrogate: Dibromofluoromethane</i>		99 %		75-130	"	"	"	"	
<i>Surrogate: 1,2-Dichloroethane-d4</i>		85 %		60-150	"	"	"	"	
<i>Surrogate: Toluene-d8</i>		97 %		75-120	"	"	"	"	
<i>Surrogate: 4-Bromofluorobenzene</i>		80 %		55-130	"	"	"	"	
MW2 (MQK0691-02) Water Sampled: 11/21/07 09:15 Received: 11/21/07 16:50									
tert-Amyl methyl ether	0.55	0.50	ug/l	1	7K27025	11/27/07	11/28/07	EPA 8260B	
tert-Butyl alcohol	ND	20	"	"	"	"	"	"	
Di-isopropyl ether	ND	0.50	"	"	"	"	"	"	
1,2-Dibromoethane (EDB)	ND	0.50	"	"	"	"	"	"	
1,2-Dichloroethane	0.69	0.50	"	"	"	"	"	"	
Ethyl tert-butyl ether	ND	0.50	"	"	"	"	"	"	
Methyl tert-butyl ether	ND	0.50	"	"	"	"	"	"	
<i>Surrogate: Dibromofluoromethane</i>		96 %		75-130	"	"	"	"	
<i>Surrogate: 1,2-Dichloroethane-d4</i>		86 %		60-150	"	"	"	"	
<i>Surrogate: Toluene-d8</i>		100 %		75-120	"	"	"	"	
<i>Surrogate: 4-Bromofluorobenzene</i>		102 %		55-130	"	"	"	"	

ETIC Engineering Inc - Pleasant Hill (Exxon)
2285 Morello Avenue
Pleasant Hill CA, 94523

Project: Exxon 04-H6J
Project Number: 04-H6J
Project Manager: Hamidou Barry

MQK0691
Reported:
12/06/07 14:09

Volatile Organic Compounds by EPA Method 8260B TestAmerica - Morgan Hill, CA

Analyte	Result	Reporting Limit	Units	Dilution	Batch	Prepared	Analyzed	Method	Notes
---------	--------	-----------------	-------	----------	-------	----------	----------	--------	-------

MW4 (MQK0691-03) Water **Sampled: 11/21/07 10:50** **Received: 11/21/07 16:50**

tert-Amyl methyl ether	ND	0.50	ug/l	1	7K28006	11/28/07	11/28/07	EPA 8260B	
tert-Butyl alcohol	ND	20	"	"	"	"	"	"	
Di-isopropyl ether	ND	0.50	"	"	"	"	"	"	
1,2-Dibromoethane (EDB)	ND	0.50	"	"	"	"	"	"	
1,2-Dichloroethane	ND	0.50	"	"	"	"	"	"	
Ethyl tert-butyl ether	ND	0.50	"	"	"	"	"	"	
Methyl tert-butyl ether	ND	0.50	"	"	"	"	"	"	
<i>Surrogate: Dibromofluoromethane</i>		100 %	75-130	"	"	"	"	"	
<i>Surrogate: 1,2-Dichloroethane-d4</i>		106 %	60-150	"	"	"	"	"	
<i>Surrogate: Toluene-d8</i>		99 %	75-120	"	"	"	"	"	
<i>Surrogate: 4-Bromofluorobenzene</i>		95 %	55-130	"	"	"	"	"	

MW6 (MQK0691-04) Water **Sampled: 11/21/07 11:45** **Received: 11/21/07 16:50**

tert-Amyl methyl ether	ND	0.50	ug/l	1	7K28006	11/28/07	11/28/07	EPA 8260B	
tert-Butyl alcohol	ND	20	"	"	"	"	"	"	
Di-isopropyl ether	ND	0.50	"	"	"	"	"	"	
1,2-Dibromoethane (EDB)	ND	0.50	"	"	"	"	"	"	
1,2-Dichloroethane	ND	0.50	"	"	"	"	"	"	
Ethyl tert-butyl ether	ND	0.50	"	"	"	"	"	"	
Methyl tert-butyl ether	ND	0.50	"	"	"	"	"	"	
<i>Surrogate: Dibromofluoromethane</i>		100 %	75-130	"	"	"	"	"	
<i>Surrogate: 1,2-Dichloroethane-d4</i>		108 %	60-150	"	"	"	"	"	
<i>Surrogate: Toluene-d8</i>		94 %	75-120	"	"	"	"	"	
<i>Surrogate: 4-Bromofluorobenzene</i>		96 %	55-130	"	"	"	"	"	

ETIC Engineering Inc - Pleasant Hill (Exxon)
2285 Morello Avenue
Pleasant Hill CA, 94523

Project: Exxon 04-H6J
Project Number: 04-H6J
Project Manager: Hamidou Barry

MQK0691
Reported:
12/06/07 14:09

Volatile Organic Compounds by EPA Method 8260B TestAmerica - Morgan Hill, CA

Analyte	Result	Reporting Limit	Units	Dilution	Batch	Prepared	Analyzed	Method	Notes
RW1 (MQK0691-05) Water Sampled: 11/21/07 08:45 Received: 11/21/07 16:50									
tert-Amyl methyl ether	ND	0.50	ug/l	1	7K28006	11/28/07	11/28/07	EPA 8260B	
tert-Butyl alcohol	ND	20	"	"	"	"	"	"	
Di-isopropyl ether	ND	0.50	"	"	"	"	"	"	
1,2-Dibromoethane (EDB)	ND	0.50	"	"	"	"	"	"	
1,2-Dichloroethane	0.50	0.50	"	"	"	"	"	"	
Ethyl tert-butyl ether	ND	0.50	"	"	"	"	"	"	
Methyl tert-butyl ether	ND	0.50	"	"	"	"	"	"	
<i>Surrogate: Dibromofluoromethane</i>		103 %	75-130		"	"	"	"	
<i>Surrogate: 1,2-Dichloroethane-d4</i>		113 %	60-150		"	"	"	"	
<i>Surrogate: Toluene-d8</i>		99 %	75-120		"	"	"	"	
<i>Surrogate: 4-Bromofluorobenzene</i>		96 %	55-130		"	"	"	"	
RW2 (MQK0691-06) Water Sampled: 11/21/07 10:10 Received: 11/21/07 16:50									
tert-Amyl methyl ether	ND	0.50	ug/l	1	7K28006	11/28/07	11/28/07	EPA 8260B	
tert-Butyl alcohol	ND	20	"	"	"	"	"	"	
Di-isopropyl ether	ND	0.50	"	"	"	"	"	"	
1,2-Dibromoethane (EDB)	ND	0.50	"	"	"	"	"	"	
1,2-Dichloroethane	ND	0.50	"	"	"	"	"	"	
Ethyl tert-butyl ether	ND	0.50	"	"	"	"	"	"	
Methyl tert-butyl ether	ND	0.50	"	"	"	"	"	"	
<i>Surrogate: Dibromofluoromethane</i>		104 %	75-130		"	"	"	"	
<i>Surrogate: 1,2-Dichloroethane-d4</i>		109 %	60-150		"	"	"	"	
<i>Surrogate: Toluene-d8</i>		96 %	75-120		"	"	"	"	
<i>Surrogate: 4-Bromofluorobenzene</i>		96 %	55-130		"	"	"	"	

ETIC Engineering Inc - Pleasant Hill (Exxon)
2285 Morello Avenue
Pleasant Hill CA, 94523

Project: Exxon 04-H6J
Project Number: 04-H6J
Project Manager: Hamidou Barry

MQK0691
Reported:
12/06/07 14:09

Volatile Organic Compounds by EPA Method 8260B TestAmerica - Morgan Hill, CA

Analyte	Result	Reporting Limit	Units	Dilution	Batch	Prepared	Analyzed	Method	Notes
---------	--------	-----------------	-------	----------	-------	----------	----------	--------	-------

RW3 (MQK0691-07) Water Sampled: 11/21/07 10:30 Received: 11/21/07 16:50

tert-Amyl methyl ether	ND	0.50	ug/l	1	7K28006	11/28/07	11/28/07	EPA 8260B	
tert-Butyl alcohol	ND	20	"	"	"	"	"	"	
Di-isopropyl ether	ND	0.50	"	"	"	"	"	"	
1,2-Dibromoethane (EDB)	ND	0.50	"	"	"	"	"	"	
1,2-Dichloroethane	ND	0.50	"	"	"	"	"	"	
Ethyl tert-butyl ether	ND	0.50	"	"	"	"	"	"	
Methyl tert-butyl ether	ND	0.50	"	"	"	"	"	"	

<i>Surrogate: Dibromofluoromethane</i>		105 %		75-130	"	"	"	"	
<i>Surrogate: 1,2-Dichloroethane-d4</i>		111 %		60-150	"	"	"	"	
<i>Surrogate: Toluene-d8</i>		98 %		75-120	"	"	"	"	
<i>Surrogate: 4-Bromofluorobenzene</i>		93 %		55-130	"	"	"	"	

RW4 (MQK0691-08) Water Sampled: 11/21/07 09:40 Received: 11/21/07 16:50

tert-Amyl methyl ether	ND	0.50	ug/l	1	7K28006	11/28/07	11/28/07	EPA 8260B	
tert-Butyl alcohol	ND	20	"	"	"	"	"	"	
Di-isopropyl ether	ND	0.50	"	"	"	"	"	"	
1,2-Dibromoethane (EDB)	ND	0.50	"	"	"	"	"	"	
1,2-Dichloroethane	ND	0.50	"	"	"	"	"	"	
Ethyl tert-butyl ether	ND	0.50	"	"	"	"	"	"	
Methyl tert-butyl ether	ND	0.50	"	"	"	"	"	"	

<i>Surrogate: Dibromofluoromethane</i>		104 %		75-130	"	"	"	"	
<i>Surrogate: 1,2-Dichloroethane-d4</i>		110 %		60-150	"	"	"	"	
<i>Surrogate: Toluene-d8</i>		98 %		75-120	"	"	"	"	
<i>Surrogate: 4-Bromofluorobenzene</i>		94 %		55-130	"	"	"	"	

ETIC Engineering Inc - Pleasant Hill (Exxon)
2285 Morello Avenue
Pleasant Hill CA, 94523

Project: Exxon 04-H6J
Project Number: 04-H6J
Project Manager: Hamidou Barry

MQK0691
Reported:
12/06/07 14:09

Purgeable Hydrocarbons and BTEX by EPA 8015B/8021B - Quality Control TestAmerica - Morgan Hill, CA

Analyte	Result	Evaluation Limit	Units	Spike Level	Source Result	%REC %REC	Limits	RPD	RPD Limit	Notes
---------	--------	------------------	-------	-------------	---------------	-----------	--------	-----	-----------	-------

Batch 7K28001 - EPA 5030B [P/T]

Blank (7K28001-BLK1)

Prepared & Analyzed: 11/28/07

Gasoline Range Organics (C4-C12)	ND	25	ug/l							
Benzene	ND	0.28	"							
Toluene	ND	0.25	"							
Ethylbenzene	ND	0.25	"							
Xylenes (total)	ND	0.37	"							
Surrogate: a,a,a-Trifluorotoluene	89.2		"	80.0		111	85-120			
Surrogate: 4-Bromofluorobenzene	77.4		"	80.0		97	75-125			

LCS (7K28001-BS1)

Prepared & Analyzed: 11/28/07

Benzene	9.44	0.50	ug/l	10.0		94	70-130			
Toluene	9.98	0.50	"	10.0		100	70-130			
Ethylbenzene	9.85	0.50	"	10.0		99	70-130			
Xylenes (total)	30.4	0.50	"	30.0		101	70-130			
Surrogate: a,a,a-Trifluorotoluene	87.3		"	80.0		109	85-120			

LCS (7K28001-BS2)

Prepared & Analyzed: 11/28/07

Gasoline Range Organics (C4-C12)	235	50	ug/l	275		85	70-130			
Surrogate: 4-Bromofluorobenzene	80.6		"	80.0		101	75-125			

LCS Dup (7K28001-BSD2)

Prepared & Analyzed: 11/28/07

Gasoline Range Organics (C4-C12)	217	50	ug/l	275		79	70-130	8	25	
Surrogate: 4-Bromofluorobenzene	79.4		"	80.0		99	75-125			

Matrix Spike (7K28001-MS1)

Source: MQK0627-02

Prepared & Analyzed: 11/28/07

Gasoline Range Organics (C4-C12)	99.3	50	ug/l	91.0	ND	109	70-130			
Benzene	9.56	0.50	"	10.0	ND	96	70-130			
Toluene	9.77	0.50	"	10.0	ND	98	70-130			
Ethylbenzene	10.0	0.50	"	10.0	ND	100	70-130			
Xylenes (total)	31.0	0.50	"	30.0	ND	103	70-130			
Surrogate: a,a,a-Trifluorotoluene	87.3		"	80.0		109	85-120			
Surrogate: 4-Bromofluorobenzene	79.3		"	80.0		99	75-125			

ETIC Engineering Inc - Pleasant Hill (Exxon)
2285 Morello Avenue
Pleasant Hill CA, 94523

Project: Exxon 04-H6J
Project Number: 04-H6J
Project Manager: Hamidou Barry

MQK0691
Reported:
12/06/07 14:09

Purgeable Hydrocarbons and BTEX by EPA 8015B/8021B - Quality Control
TestAmerica - Morgan Hill, CA

Analyte	Result	Evaluation Limit	Units	Spike Level	Source Result	%REC	%REC Limits	RPD	RPD Limit	Notes
---------	--------	------------------	-------	-------------	---------------	------	-------------	-----	-----------	-------

Batch 7K28001 - EPA 5030B [P/T]

Matrix Spike Dup (7K28001-MSD1)

Source: MQK0627-02

Prepared & Analyzed: 11/28/07

Gasoline Range Organics (C4-C12)	88.3	50	ug/l	91.0	ND	97	70-130	12	25	
Benzene	8.86	0.50	"	10.0	ND	89	70-130	8	25	
Toluene	9.10	0.50	"	10.0	ND	91	70-130	7	25	
Ethylbenzene	9.24	0.50	"	10.0	ND	92	70-130	8	25	
Xylenes (total)	28.2	0.50	"	30.0	ND	94	70-130	9	25	
<i>Surrogate: a,a,a-Trifluorotoluene</i>	85.8		"	80.0		107	85-120			
<i>Surrogate: 4-Bromofluorobenzene</i>	78.4		"	80.0		98	75-125			

Batch 7K30003 - EPA 5030B [P/T]

Blank (7K30003-BLK1)

Prepared & Analyzed: 11/30/07

Gasoline Range Organics (C4-C12)	ND	25	ug/l							
Benzene	ND	0.28	"							
Toluene	ND	0.25	"							
Ethylbenzene	ND	0.25	"							
Xylenes (total)	ND	0.37	"							
<i>Surrogate: a,a,a-Trifluorotoluene</i>	43.1		"	40.0		108	85-120			
<i>Surrogate: 4-Bromofluorobenzene</i>	38.3		"	40.0		96	75-125			

LCS (7K30003-BS1)

Prepared & Analyzed: 11/30/07

Benzene	10.1	0.50	ug/l	10.0		101	70-130			
Toluene	10.2	0.50	"	10.0		102	70-130			
Ethylbenzene	10.1	0.50	"	10.0		101	70-130			
Xylenes (total)	28.1	0.50	"	30.0		94	70-130			
<i>Surrogate: a,a,a-Trifluorotoluene</i>	42.0		"	40.0		105	85-120			

LCS (7K30003-BS2)

Prepared & Analyzed: 11/30/07

Gasoline Range Organics (C4-C12)	265	50	ug/l	275		96	70-130			
<i>Surrogate: 4-Bromofluorobenzene</i>	41.5		"	40.0		104	75-125			

ETIC Engineering Inc - Pleasant Hill (Exxon) 2285 Morello Avenue Pleasant Hill CA, 94523	Project: Exxon 04-H6J Project Number: 04-H6J Project Manager: Hamidou Barry	MQK0691 Reported: 12/06/07 14:09
--	---	--

Purgeable Hydrocarbons and BTEX by EPA 8015B/8021B - Quality Control
TestAmerica - Morgan Hill, CA

Analyte	Result	Evaluation Limit	Units	Spike Level	Source Result	%REC %REC	%REC Limits	RPD	RPD Limit	Notes
---------	--------	---------------------	-------	----------------	------------------	--------------	----------------	-----	--------------	-------

Batch 7K30003 - EPA 5030B [P/T]

LCS Dup (7K30003-BSD2) Prepared & Analyzed: 11/30/07

Gasoline Range Organics (C4-C12)	257	50	ug/l	275		94	70-130	3	25	
----------------------------------	-----	----	------	-----	--	----	--------	---	----	--

<i>Surrogate: 4-Bromofluorobenzene</i>	41.2		"	40.0		103	75-125			
--	------	--	---	------	--	-----	--------	--	--	--

Matrix Spike (7K30003-MS1) Source: MQK0705-11 Prepared & Analyzed: 11/30/07

Gasoline Range Organics (C4-C12)	111	50	ug/l	91.0	ND	122	70-130			
----------------------------------	-----	----	------	------	----	-----	--------	--	--	--

Benzene	11.2	0.50	"	10.0	ND	112	70-130			
---------	------	------	---	------	----	-----	--------	--	--	--

Toluene	11.3	0.50	"	10.0	ND	113	70-130			
---------	------	------	---	------	----	-----	--------	--	--	--

Ethylbenzene	11.2	0.50	"	10.0	ND	112	70-130			
--------------	------	------	---	------	----	-----	--------	--	--	--

Xylenes (total)	34.1	0.50	"	30.0	ND	114	70-130			
-----------------	------	------	---	------	----	-----	--------	--	--	--

<i>Surrogate: a,a,a-Trifluorotoluene</i>	42.4		"	40.0		106	85-120			
--	------	--	---	------	--	-----	--------	--	--	--

<i>Surrogate: 4-Bromofluorobenzene</i>	39.1		"	40.0		98	75-125			
--	------	--	---	------	--	----	--------	--	--	--

Matrix Spike Dup (7K30003-MSD1) Source: MQK0705-11 Prepared & Analyzed: 11/30/07

Gasoline Range Organics (C4-C12)	86.5	50	ug/l	91.0	ND	95	70-130	25	25	
----------------------------------	------	----	------	------	----	----	--------	----	----	--

Benzene	8.59	0.50	"	10.0	ND	86	70-130	26	25	R2
---------	------	------	---	------	----	----	--------	----	----	----

Toluene	8.70	0.50	"	10.0	ND	87	70-130	26	25	R2
---------	------	------	---	------	----	----	--------	----	----	----

Ethylbenzene	8.55	0.50	"	10.0	ND	86	70-130	27	25	R2
--------------	------	------	---	------	----	----	--------	----	----	----

Xylenes (total)	26.1	0.50	"	30.0	ND	87	70-130	27	25	R2
-----------------	------	------	---	------	----	----	--------	----	----	----

<i>Surrogate: a,a,a-Trifluorotoluene</i>	42.4		"	40.0		106	85-120			
--	------	--	---	------	--	-----	--------	--	--	--

<i>Surrogate: 4-Bromofluorobenzene</i>	38.7		"	40.0		97	75-125			
--	------	--	---	------	--	----	--------	--	--	--

ETIC Engineering Inc - Pleasant Hill (Exxon)
2285 Morello Avenue
Pleasant Hill CA, 94523

Project: Exxon 04-H6J
Project Number: 04-H6J
Project Manager: Hamidou Barry

MQK0691
Reported:
12/06/07 14:09

Volatile Organic Compounds by EPA Method 8260B - Quality Control

TestAmerica - Morgan Hill, CA

Analyte	Result	Evaluation Limit	Units	Spike Level	Source Result	%REC %REC	Limits	RPD	RPD Limit	Notes
---------	--------	------------------	-------	-------------	---------------	-----------	--------	-----	-----------	-------

Batch 7K27025 - EPA 5030B P/T

Blank (7K27025-BLK1)

Prepared & Analyzed: 11/27/07

tert-Amyl methyl ether	ND	0.25	ug/l							
tert-Butyl alcohol	ND	10	"							
Di-isopropyl ether	ND	0.25	"							
1,2-Dibromoethane (EDB)	ND	0.25	"							
1,2-Dichloroethane	ND	0.25	"							
Ethyl tert-butyl ether	ND	0.40	"							
Methyl tert-butyl ether	ND	0.25	"							
<i>Surrogate: Dibromofluoromethane</i>	2.40		"	2.50		96	75-130			
<i>Surrogate: 1,2-Dichloroethane-d4</i>	2.16		"	2.50		86	60-150			
<i>Surrogate: Toluene-d8</i>	2.31		"	2.50		92	75-120			
<i>Surrogate: 4-Bromofluorobenzene</i>	1.94		"	2.50		78	55-130			

LCS (7K27025-BS1)

Prepared & Analyzed: 11/27/07

tert-Amyl methyl ether	10.2	0.50	ug/l	10.0		102	70-130			
tert-Butyl alcohol	183	20	"	200		91	70-130			
Di-isopropyl ether	8.47	0.50	"	10.0		85	70-130			
1,2-Dibromoethane (EDB)	10.8	0.50	"	10.0		108	70-135			
1,2-Dichloroethane	8.53	0.50	"	10.0		85	70-125			
Ethyl tert-butyl ether	9.46	0.50	"	10.0		95	70-130			
Methyl tert-butyl ether	9.82	0.50	"	10.0		98	70-130			
<i>Surrogate: Dibromofluoromethane</i>	2.47		"	2.50		99	75-130			
<i>Surrogate: 1,2-Dichloroethane-d4</i>	2.11		"	2.50		84	60-150			
<i>Surrogate: Toluene-d8</i>	2.48		"	2.50		99	75-120			
<i>Surrogate: 4-Bromofluorobenzene</i>	2.29		"	2.50		92	55-130			

Matrix Spike (7K27025-MS1)

Source: MQK0706-02

Prepared: 11/27/07 Analyzed: 11/28/07

tert-Amyl methyl ether	10.4	0.50	ug/l	10.0	ND	104	70-130			
tert-Butyl alcohol	195	20	"	200	ND	98	70-130			
Di-isopropyl ether	9.14	0.50	"	10.0	ND	91	70-130			
1,2-Dibromoethane (EDB)	11.1	0.50	"	10.0	ND	111	70-135			
1,2-Dichloroethane	9.08	0.50	"	10.0	ND	91	70-125			
Ethyl tert-butyl ether	9.76	0.50	"	10.0	ND	98	70-130			

TestAmerica - Morgan Hill, CA

The results in this report apply to the samples analyzed in accordance with the chain of custody document. Unless otherwise stated, results are reported on a wet weight basis. This analytical report must be reproduced in its entirety.

ETIC Engineering Inc - Pleasant Hill (Exxon)
2285 Morello Avenue
Pleasant Hill CA, 94523

Project: Exxon 04-H6J
Project Number: 04-H6J
Project Manager: Hamidou Barry

MQK0691
Reported:
12/06/07 14:09

Volatile Organic Compounds by EPA Method 8260B - Quality Control TestAmerica - Morgan Hill, CA

Analyte	Result	Evaluation Limit	Units	Spike Level	Source Result	%REC	%REC Limits	RPD	RPD Limit	Notes
---------	--------	------------------	-------	-------------	---------------	------	-------------	-----	-----------	-------

Batch 7K27025 - EPA 5030B P/T

Matrix Spike (7K27025-MS1) Source: MQK0706-02 Prepared: 11/27/07 Analyzed: 11/28/07

Methyl tert-butyl ether	10.0	0.50	ug/l	10.0	ND	100	70-130			
<i>Surrogate: Dibromofluoromethane</i>	2.47		"	2.50		99	75-130			
<i>Surrogate: 1,2-Dichloroethane-d4</i>	2.14		"	2.50		86	60-150			
<i>Surrogate: Toluene-d8</i>	2.41		"	2.50		96	75-120			
<i>Surrogate: 4-Bromofluorobenzene</i>	2.38		"	2.50		95	55-130			

Matrix Spike Dup (7K27025-MSD1) Source: MQK0706-02 Prepared: 11/27/07 Analyzed: 11/28/07

tert-Amyl methyl ether	10.0	0.50	ug/l	10.0	ND	100	70-130	4	25	
tert-Butyl alcohol	183	20	"	200	ND	91	70-130	7	25	
Di-isopropyl ether	8.68	0.50	"	10.0	ND	87	70-130	5	25	
1,2-Dibromoethane (EDB)	10.5	0.50	"	10.0	ND	105	70-135	5	30	
1,2-Dichloroethane	8.68	0.50	"	10.0	ND	87	70-125	5	25	
Ethyl tert-butyl ether	9.36	0.50	"	10.0	ND	94	70-130	4	25	
Methyl tert-butyl ether	9.75	0.50	"	10.0	ND	98	70-130	3	25	
<i>Surrogate: Dibromofluoromethane</i>	2.50		"	2.50		100	75-130			
<i>Surrogate: 1,2-Dichloroethane-d4</i>	2.14		"	2.50		86	60-150			
<i>Surrogate: Toluene-d8</i>	2.43		"	2.50		97	75-120			
<i>Surrogate: 4-Bromofluorobenzene</i>	2.34		"	2.50		94	55-130			

Batch 7K28006 - EPA 5030B P/T

Blank (7K28006-BLK1) Prepared & Analyzed: 11/28/07

tert-Amyl methyl ether	ND	0.25	ug/l							
tert-Butyl alcohol	ND	10	"							
Di-isopropyl ether	ND	0.25	"							
1,2-Dibromoethane (EDB)	ND	0.25	"							
1,2-Dichloroethane	ND	0.25	"							
Ethyl tert-butyl ether	ND	0.40	"							
Methyl tert-butyl ether	ND	0.25	"							
<i>Surrogate: Dibromofluoromethane</i>	2.44		"	2.50		98	75-130			
<i>Surrogate: 1,2-Dichloroethane-d4</i>	2.65		"	2.50		106	60-150			
<i>Surrogate: Toluene-d8</i>	2.44		"	2.50		98	75-120			
<i>Surrogate: 4-Bromofluorobenzene</i>	2.40		"	2.50		96	55-130			

TestAmerica - Morgan Hill, CA

The results in this report apply to the samples analyzed in accordance with the chain of custody document. Unless otherwise stated, results are reported on a wet weight basis. This analytical report must be reproduced in its entirety.

ETIC Engineering Inc - Pleasant Hill (Exxon)
2285 Morello Avenue
Pleasant Hill CA, 94523

Project: Exxon 04-H6J
Project Number: 04-H6J
Project Manager: Hamidou Barry

MQK0691
Reported:
12/06/07 14:09

Volatile Organic Compounds by EPA Method 8260B - Quality Control TestAmerica - Morgan Hill, CA

Analyte	Result	Evaluation Limit	Units	Spike Level	Source Result	%REC	%REC Limits	RPD	RPD Limit	Notes
---------	--------	------------------	-------	-------------	---------------	------	-------------	-----	-----------	-------

Batch 7K28006 - EPA 5030B P/T

LCS (7K28006-BS1)

Prepared & Analyzed: 11/28/07

tert-Amyl methyl ether	12.3	0.50	ug/l	10.0		123	70-130			
tert-Butyl alcohol	208	20	"	200		104	70-130			
Di-isopropyl ether	10.6	0.50	"	10.0		106	70-130			
1,2-Dibromoethane (EDB)	11.6	0.50	"	10.0		116	70-130			
1,2-Dichloroethane	10.6	0.50	"	10.0		106	70-130			
Ethyl tert-butyl ether	11.6	0.50	"	10.0		116	70-130			
Methyl tert-butyl ether	12.3	0.50	"	10.0		123	70-130			
<i>Surrogate: Dibromofluoromethane</i>	2.55		"	2.50		102	75-130			
<i>Surrogate: 1,2-Dichloroethane-d4</i>	2.56		"	2.50		102	60-150			
<i>Surrogate: Toluene-d8</i>	2.50		"	2.50		100	75-120			
<i>Surrogate: 4-Bromofluorobenzene</i>	2.43		"	2.50		97	55-130			

Matrix Spike (7K28006-MS1)

Source: MQK0690-02

Prepared & Analyzed: 11/28/07

tert-Amyl methyl ether	12.1	0.50	ug/l	10.0	ND	121	70-130			
tert-Butyl alcohol	210	20	"	200	ND	105	70-130			
Di-isopropyl ether	11.7	0.50	"	10.0	ND	117	70-130			
1,2-Dibromoethane (EDB)	11.7	0.50	"	10.0	ND	117	70-130			
1,2-Dichloroethane	11.2	0.50	"	10.0	ND	112	70-130			
Ethyl tert-butyl ether	12.1	0.50	"	10.0	ND	121	70-130			
Methyl tert-butyl ether	11.9	0.50	"	10.0	0.360	115	70-130			
<i>Surrogate: Dibromofluoromethane</i>	2.51		"	2.50		100	75-130			
<i>Surrogate: 1,2-Dichloroethane-d4</i>	2.70		"	2.50		108	60-150			
<i>Surrogate: Toluene-d8</i>	2.45		"	2.50		98	75-120			
<i>Surrogate: 4-Bromofluorobenzene</i>	2.34		"	2.50		94	55-130			

Matrix Spike Dup (7K28006-MSD1)

Source: MQK0690-02

Prepared & Analyzed: 11/28/07

tert-Amyl methyl ether	11.8	0.50	ug/l	10.0	ND	118	70-130	2	25	
tert-Butyl alcohol	215	20	"	200	ND	107	70-130	2	25	
Di-isopropyl ether	11.7	0.50	"	10.0	ND	117	70-130	0.5	25	
1,2-Dibromoethane (EDB)	12.8	0.50	"	10.0	ND	128	70-130	9	25	
1,2-Dichloroethane	11.6	0.50	"	10.0	ND	116	70-130	3	25	
Ethyl tert-butyl ether	11.8	0.50	"	10.0	ND	118	70-130	2	25	

TestAmerica - Morgan Hill, CA

The results in this report apply to the samples analyzed in accordance with the chain of custody document. Unless otherwise stated, results are reported on a wet weight basis. This analytical report must be reproduced in its entirety.

ETIC Engineering Inc - Pleasant Hill (Exxon)
2285 Morello Avenue
Pleasant Hill CA, 94523

Project: Exxon 04-H6J
Project Number: 04-H6J
Project Manager: Hamidou Barry

MQK0691
Reported:
12/06/07 14:09

Volatile Organic Compounds by EPA Method 8260B - Quality Control
TestAmerica - Morgan Hill, CA

Analyte	Result	Evaluation Limit	Units	Spike Level	Source Result	%REC	%REC Limits	RPD	RPD Limit	Notes
---------	--------	---------------------	-------	----------------	------------------	------	----------------	-----	--------------	-------

Batch 7K28006 - EPA 5030B P/T

Matrix Spike Dup (7K28006-MSD1)

Source: MQK0690-02

Prepared & Analyzed: 11/28/07

Methyl tert-butyl ether	12.7	0.50	ug/l	10.0	0.360	123	70-130	6	25	
Surrogate: Dibromofluoromethane	2.62		"	2.50		105	75-130			
Surrogate: 1,2-Dichloroethane-d4	2.71		"	2.50		108	60-150			
Surrogate: Toluene-d8	2.45		"	2.50		98	75-120			
Surrogate: 4-Bromofluorobenzene	2.41		"	2.50		96	55-130			

ETIC Engineering Inc - Pleasant Hill (Exxon)
2285 Morello Avenue
Pleasant Hill CA, 94523

Project: Exxon 04-H6J
Project Number: 04-H6J
Project Manager: Hamidou Barry

MQK0691
Reported:
12/06/07 14:09

Notes and Definitions

R2 The RPD exceeded the acceptance limit.
DET Analyte DETECTED
ND Analyte NOT DETECTED at or above the reporting limit
NR Not Reported
dry Sample results reported on a dry weight basis
RPD Relative Percent Difference

TEST AMERICA SAMPLE RECEIPT LOG

CLIENT NAME: ETIC
REC. BY (PRINT) D.V.
WORKORDER: MQK0691

DATE REC'D AT LAB: 11/21/07
TIME REC'D AT LAB: 1650
DATE LOGGED IN: 11/23/07

For Regulatory Purposes?
 DRINKING WATER
 WASTE WATER
 OTHER

CIRCLE THE APPROPRIATE RESPONSE	LAB SAMPLE #	CLIENT ID	CONTAINER DESCRIPTION	PRESERVATIVE	pH	SAMPLE MATRIX	DATE SAMPLED	REMARKS: CONDITION (ETC.)
1. Custody Seal(s) Present / <input checked="" type="radio"/> Absent Intact / Broken*								<div style="position: absolute; top: 0; left: 0; right: 0; bottom: 0; border: 1px solid black; transform: rotate(45deg); opacity: 0.5;"></div> <p style="margin: 0;">see COC 11/21/07 D.V.</p>
2. Chain-of-Custody <input checked="" type="radio"/> Present / Absent*								
3. Traffic Reports or Packing List: Present / <input checked="" type="radio"/> Absent								
4. Airbill: Airbill / Sticker Present / <input checked="" type="radio"/> Absent								
5. Airbill #:								
6. Sample Labels: <input checked="" type="radio"/> Present / Absent								
7. Sample IDs: <input checked="" type="radio"/> Listed / Not Listed on Chain-of-Custody								
8. Sample Condition: <input checked="" type="radio"/> Intact / Broken* / Leaking*								
9. Does information on chain-of-custody, traffic reports and sample labels agree? <input checked="" type="radio"/> Yes / No*								
10. Sample received within hold time? <input checked="" type="radio"/> Yes / No*								
11. Adequate sample volume received? <input checked="" type="radio"/> Yes / No*								
12. Proper preservatives used? <input checked="" type="radio"/> Yes / No*								
13. Trip Blank / Temp Blank Received? (circle which, if yes) <input checked="" type="radio"/> Yes / <input type="radio"/> No*								
14. Read Temp: <u>3.0</u> Correction Factor: <u>-1.0</u> Corrected Temp: <u>2.0</u> Is corrected temp. 0-6°C? <input checked="" type="radio"/> Yes / No**								
**Exception (if any): Metals / Perchlorate DFF on Ice or Problem COC								