

RECEIVED

By dehloptoxic at 8:40 am, Sep 05, 2006

ExxonMobil
Refining & Supply Company
Global Remediation
4096 Piedmont Avenue #194
Oakland, CA 94611
510.547.8196
510.547.8706 FAX
jennifer.c.sedlachek@exxonmobil.com

Jennifer C. Sedlachek
Project Manager

ExxonMobil
Refining & Supply

September 1, 2006

Mr. Jerry T. Wickham
Alameda County Health Care Services Agency
1311 Harbor Bay Parkway
Alameda, California 94501

Subject: Former Mobil Station 04-H6J, 1024 Main Street, Pleasanton, California
ACHCSA File No. RO-2427

Dear Mr. Wickham:

Attached for your review and comment is a copy of the *Report of Groundwater Monitoring, Third Quarter 2006* for the above-referenced site. The report, prepared by ETIC Engineering, Inc. of Pleasant Hill, California, details the results of the July 2006 sampling event.

Upon information and belief, I declare, under penalty of perjury, that the information contained in the attached report is true and correct.

If you have any questions or comments, please contact me at 510.547.8196.


Sincerely,



Jennifer C. Sedlachek
Project Manager

Attachment: ETIC Groundwater Monitoring Report dated August 2006

- c: w/ attachment:
Mr. Chuck Headlee - California Regional Water Quality Control Board, San Francisco Bay Region
Mr. Abbas Masjedi - Pleasanton Utility Planning
Mr. Matthew Katen - Alameda County Flood Control and Water Conservation District
Mr. Paul L. Hulme - Pleasanton on Main, LLC
Mount Diablo National Bank
- c: w/o attachment:
Ms. Christa Marting - ETIC Engineering, Inc.



**Report of Groundwater Monitoring
Third Quarter 2006**

**Former Mobil Station 04-H6J
1024 Main Street
Pleasanton, California**

Prepared for

ExxonMobil Oil Corporation
4096 Piedmont Avenue #194
Oakland, California 94611

Prepared by


ETIC Engineering, Inc.
2285 Morello Avenue
Pleasant Hill, California 94523
(925) 602-4710

Hamidou Barry
Project Manager

8/31/06

Date

K. Erik Appel, P.G. #8092
Senior Project Geologist



8/31/06

Date

August 2006

SITE CONTACTS

Station Number: Former Mobil Station 04-H6J

Station Address: 1024 Main Street
Pleasanton, California

ExxonMobil Project Manager: Jennifer C. Sedlachek
ExxonMobil Refining and Supply Company
4096 Piedmont Avenue #194
Oakland, California 94611
(510) 547-8196

Consultant to ExxonMobil: ETIC Engineering, Inc.
2285 Morello Avenue
Pleasant Hill, California 94523
(925) 602-4710

ETIC Project Manager: Hamidou Barry

Regulatory Oversight: Jerry T. Wickham
Alameda County Health Care Services Agency
1131 Harbor Bay Parkway
Alameda, California 94501-6577
(510) 567-6700

Abbas Masjedi
Pleasanton Utility Planning
P.O. Box 520
Pleasanton, California 94566
(925) 931-5508

Matthew Katen
Zone 7 Water Agency
100 North Canyons Parkway
Livermore, California 94551
(925) 454-5000

INTRODUCTION

At the request of ExxonMobil Oil Corporation, ETIC Engineering, Inc. has prepared this quarterly groundwater monitoring report for former Mobil Station 04-H6J. This report presents the results for the most recent groundwater monitoring conducted at the site and summarizes recent site activities. This report covers site activities from 5 April 2006, the date of the last monitoring event, until 5 July 2006, the date of the recent monitoring event. Groundwater monitoring results, well construction details, and a groundwater monitoring plan are provided in the attached figures and tables. Groundwater monitoring protocols, field data, and analytical results are provided in the attached appendixes.

GENERAL SITE INFORMATION

Site name:	Former Mobil Station 04-H6J
Site address:	1024 Main Street, Pleasanton, California
Current property owner:	Paul Hulme, Pleasanton on Main LLC
Current site use:	Vacant lot
Current phase of project:	Groundwater monitoring
Tanks at site:	None (four underground storage tanks removed 1989)
Number of wells:	19 (14 onsite, 5 offsite)

GROUNDWATER MONITORING SUMMARY

Gauging and sampling date:	5 July 2006
Wells gauged and sampled:	MW1, MW2, MW4, MW6, MW11, RW1-RW4
Wells gauged only:	MW3, MW5, MW7, MW8, MW10, MW12, VMW1-VMW4
Groundwater flow direction:	Northwest
Groundwater gradient:	0.01
Well screens submerged:	MW3, MW7, VMW3, VMW4
Well screens not submerged:	MW1, MW2, MW4-MW6, MW8, MW10-MW12, RW1-RW4, VMW1, VMW2
Liquid-phase hydrocarbons:	Not observed or detected
Laboratory:	TestAmerica, Inc., Nashville, Tennessee

Analyses performed:

- Total Petroleum Hydrocarbons as gasoline by EPA Method 8015B
- Benzene, toluene, ethylbenzene, and total xylenes by EPA Method 8021B
- Methyl t-butyl ether, ethyl t-butyl ether, t-amyl methyl ether, t-butyl alcohol, 1,2-dibromoethane, 1,2-dichloroethane, and diisopropyl ether by EPA Method 8260B

Additional comments:

Groundwater samples were collected without purging wells.

Wells MW4, MW6, and MW10 were used to calculate flow direction and gradient, as these wells are screened through the same sand/gravel layer.

ADDITIONAL ACTIVITIES PERFORMED

No additional activities were performed.

WORK PROPOSED FOR NEXT QUARTER

Groundwater will be monitored in accordance with the attached groundwater monitoring plan.

Attachments:

.....
Figure 1: Site Plan Showing Groundwater Elevations and Analytical Results

Table 1: Well Construction Details

Table 2: Groundwater Monitoring Data

Table 3: Groundwater Analytical Results for Oxygenates and Additives

Table 4: Groundwater Monitoring Plan

Appendix A: Field Protocols

Appendix B: Field Documents

Appendix C: Laboratory Analytical Reports

Figures

.....



Approximate
Groundwater Flow Direction
Gradient = 0.01

LEGEND:

- Groundwater monitoring well
- Recovery well
- Destroyed monitoring well
- Soil vapor extraction well

(341.92) Groundwater elevation (feet)
 TPH-g Total Petroleum Hydrocarbons as gasoline
 MTBE Methyl tertiary butyl ether
 1,2-DCA 1,2-Dichloroethane
 Concentrations in micrograms per liter (ug/L)

Notes: Wells MW4, MW6, and MW10 used to calculate direction and gradient, as these wells are screened through the same sand/gravel layer

Oxygenates and additives other than MTBE shown only where detected

(314.06)
MW12

Benzene	<0.50
Toluene	<0.50
Ethylbenzene	<0.50
Xylenes	<0.50
TPH-g	<50.0
MTBE (8260)	<0.500
1,2-DCA	2.65

Benzene	<0.50
Toluene	<0.50
Ethylbenzene	<0.50
Xylenes	<0.50
TPH-g	<50.0
MTBE (8260)	<0.500
1,2-DCA	2.71

Benzene	<0.50
Toluene	<0.50
Ethylbenzene	<0.50
Xylenes	<0.50
TPH-g	<50.0
MTBE (8260)	<0.500
1,2-DCA	2.57

Benzene	<0.50
Toluene	<0.50
Ethylbenzene	<0.50
Xylenes	<0.50
TPH-g	<50.0
MTBE (8260)	<0.500
1,2-DCA	2.67


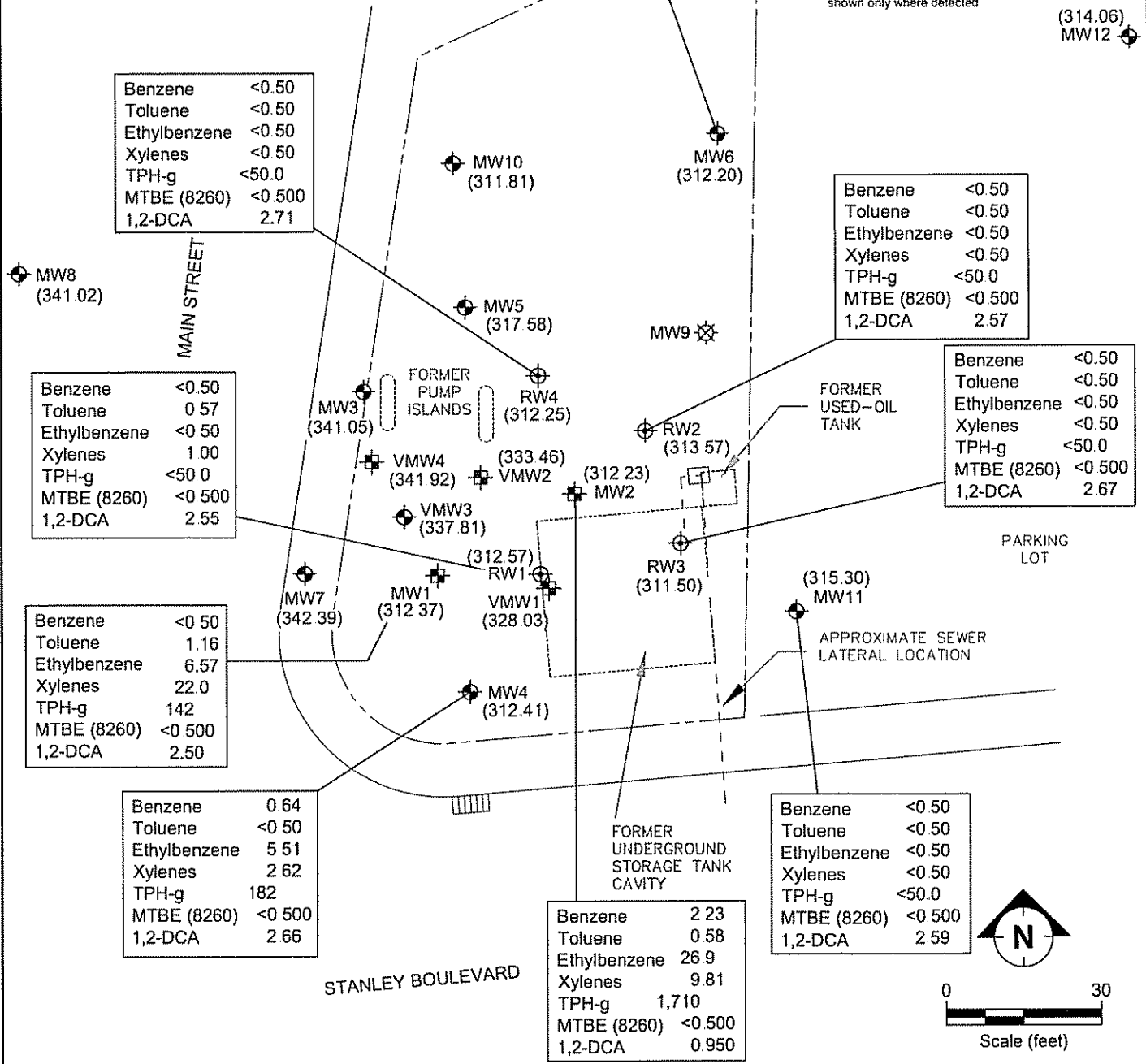
Benzene	<0.50
Toluene	0.57
Ethylbenzene	<0.50
Xylenes	1.00
TPH-g	<50.0
MTBE (8260)	<0.500
1,2-DCA	2.55

Benzene	<0.50
Toluene	1.16
Ethylbenzene	6.57
Xylenes	22.0
TPH-g	142
MTBE (8260)	<0.500
1,2-DCA	2.50

Benzene	0.64
Toluene	<0.50
Ethylbenzene	5.51
Xylenes	2.62
TPH-g	182
MTBE (8260)	<0.500
1,2-DCA	2.66

Benzene	2.23
Toluene	0.58
Ethylbenzene	26.9
Xylenes	9.81
TPH-g	1,710
MTBE (8260)	<0.500
1,2-DCA	0.950

Benzene	<0.50
Toluene	<0.50
Ethylbenzene	<0.50
Xylenes	<0.50
TPH-g	<50.0
MTBE (8260)	<0.500
1,2-DCA	2.59



SITE PLAN SHOWING GROUNDWATER ELEVATIONS
 AND ANALYTICAL RESULTS, FORMER MOBIL STATION 04-H6J
 1024 MAIN STREET, PLEASANTON, CALIFORNIA
 5 JULY 2006

FIGURE:
1



FILENAME: Jg2006.DWG 05/11/06

Tables

TABLE 1 WELL CONSTRUCTION DETAILS, FORMER MOBIL STATION 04-H6J, 1024 MAIN STREET, PLEASANTON, CALIFORNIA

Well Number		Well Installation Date	Elevation TOC (feet)	Casing Material	Total Depth (feet)	Well Depth (feet)	Borehole Diameter (inches)	Casing Diameter (inches)	Screened Interval (feet)	Slot Size (inches)	Filter Pack Interval (feet)	Filter Pack Material
MW1	a	03/21/90	350.42	PVC	55	55	9	4	35 - 55	0.020	30 - 55	No. 3 Monterey Sand
MW2	a	03/22/90	350.39	PVC	56.5	55	9	2	30 - 55	0.020	30 - 55	No. 3 Monterey Sand
MW3	a	03/23/90	350.56	PVC	36.5	35	8	2	12 - 35	0.20	12 - 35	No. 3 Monterey Sand
MW4	a	10/08/90	350.69	PVC	50	49	10	4	29 - 49	0.020	27 - 49	No. 3 Monterey Sand
MW5	b	10/08/90	350.61	PVC	35	34	10	4	14 - 34	0.020	12 - 35	No. 3 Monterey Sand
MW6	a	10/09/90	350.90	PVC	55	53	10	4	35 - 53	0.020	33 - 53	No. 3 Monterey Sand
MW7	a	10/10/90	350.47	PVC	30	30	8	2	10 - 30	0.020	8 - 30	No. 3 Monterey Sand
MW8	a	10/09/90	351.45	PVC	25	25	8	2	5 - 25	0.020	4 - 25	No. 3 Monterey Sand
MW9	c	01/31/92	348.53	PVC	56	55	12	4	25 - 55	0.010	23 - 56	No. 3 Monterey Sand
MW10	a	11/17/93	350.60	PVC	56.5	55	10.25	4	25 - 55	0.020	23 - 56.5	No. 8 Sri Supreme Sand
MW11	a	11/18/93	350.16	PVC	44.5	44	10.25	4	24 - 44	0.020	23 - 44.5	No. 8 Sri Supreme Sand
MW12	a	11/17/93	349.74	PVC	58	55	10.25	4	25 - 55	0.020	23 - 58	No. 8 Sri Supreme Sand
RW1	a	11/15/93	350.43	PVC	56.5	55	--	6	25 - 55	0.020	23 - 56.5	No. 3 Monterey Sand
RW2	a	08/30/94	350.42	PVC	56.5	54	12	6	23 - 54	0.020	22 - 56.5	No. 3 Monterey Sand

TABLE 1 WELL CONSTRUCTION DETAILS, FORMER MOBIL STATION 04-H6J, 1024 MAIN STREET, PLEASANTON, CALIFORNIA

Well Number	Well Installation Date	Elevation TOC (feet)	Casing Material	Total Depth (feet)	Well Depth (feet)	Borehole Diameter (inches)	Casing Diameter (inches)	Screened Interval (feet)	Slot Size (inches)	Filter Pack Interval (feet)	Filter Pack Material
RW3	a 08/30/94	350.53	PVC	56.5	54	12	6	24 - 54	0.020	22 - 56.5	No. 3 Monterey Sand
RW4	a 08/30/94	350.92	PVC	54	51	12	6	21 - 51	0.020	21 - 54	No. 3 Monterey Sand
VMW1	a 11/15/93	350.58	PVC	35	35	10.25	4	13 - 35	0.030	13 - 35	Medium/Coarse Aquarium Sand
VMW2	a 11/15/93	350.42	PVC	35	35	10.25	4	15 - 35	0.030	14 - 35	Coarse Aquarium Sand
VMW3	a 11/16/03	350.77	PVC	36.5	32	10.25	4	15 - 32	0.030	14 - 32	Medium Aquarium Sand
VMW4	a 11/16/03	350.32	PVC	36.5	35	10.25	4	12 - 35	0.030	11 - 35	Medium Aquarium Sand

- a Well surveyed on 28 November 2001 by Doble Thomas Associates.
- b Well surveyed on 21 February 2002 by Doble Thomas Associates.
- c Well destroyed.

PVC Polyvinyl chloride.
 TOC Top of casing.

-- Information not available.

TABLE 2 GROUNDWATER MONITORING DATA, FORMER MOBIL STATION 04-H6J, 1024 MAIN STREET, PLEASANTON, CALIFORNIA

Sample ID	Date	Casing Elevation (feet)	Product Thickness (feet)	Depth to Water (feet)	Groundwater Elevation (feet)	Concentrations (µg/L)						MTBE (8020 or 8021)	MTBE (8260)
						Benzene	Toluene	Ethyl-benzene	Total Xylenes	TPH-g	TPH-d		
MW1	04/12/90	348.03	0.00	43.57	304.46	73	13	3	180	3,600	--	--	--
MW1	10/18/90	348.03	0.00	43.18	304.85	700	360	170	480	5,000	ND	--	--
MW1	08/06/91	348.03	0.00	38.65	309.38	310	340	110	340	2,600	--	--	--
MW1	01/08/92	348.03	0.00	38.68	309.35	270	370	18	340	2,400	--	--	--
MW1	04/30/92	348.03	0.00	39.93	308.10	150	120	12	160	1,300	--	--	--
MW1	07/31/92	348.03	0.00	43.05	304.98	ND	ND	ND	ND	ND	--	--	--
MW1	10/27/92	348.03	0.00	42.86	305.17	320	310	84	310	2,700	--	--	--
MW1	01/22/93	348.03	0.00	34.88	313.15	190	340	87	320	2,800	--	--	--
MW1	04/05/93	348.03	0.00	33.71	314.32	410	460	51	500	6,000	--	--	--
MW1	07/06/93	348.03	0.00	35.46	312.57	140	240	32	180	2,200	--	--	--
MW1	11/30/93	348.03	0.00	37.81	310.22	68	34	ND	48	450	--	--	--
MW1	01/27/94	348.03	0.00	42.10	305.93	270	330	44	190	1,000	--	--	--
MW1	04/25/94	348.03	0.00	40.33	307.70	--	--	--	--	--	--	--	--
MW1	04/26/94	348.03	--	--	--	310	370	22	320	3,500	--	--	--
MW1	07/08/94	348.03	0.00	41.39	306.64	120	87	15	43	640	--	--	--
MW1	10/05/94	348.03	0.00	42.19	305.84	110	140	21	90	970	--	--	--
MW1	02/21/95	348.03	0.00	34.73	313.30	200	270	24	100	3,500	--	--	--
MW1	05/03/95	348.03	0.00	34.67	313.36	7.8	12	4.5	20	160	--	--	--
MW1	08/04/95	348.03	0.00	37.00	311.03	99	330	40	570	1,900	--	10	--
MW1	11/10/95	348.03	0.00	39.66	308.37	150	56	22	89	610	--	--	--
MW1	02/12/96	348.03	0.00	36.19	311.84	3.0	37	7.8	140	470	--	1.3	--
MW1	05/17/96	348.03	0.00	35.82	312.21	ND	ND	ND	ND	ND	--	ND	--
MW1	08/12/96	348.03	0.00	38.44	309.59	ND	ND	ND	ND	ND	--	ND	--
MW1	11/08/96	348.03	0.00	40.07	307.96	ND	ND	ND	ND	ND	--	ND	--
MW1	02/12/97	348.03	0.00	34.27	313.76	--	--	--	--	--	--	--	--
MW1 ^a	03/17/97	348.03	0.00	37.07	310.96	ND	ND	ND	ND	ND	--	ND	--
MW1 ^a	05/13/97	348.03	0.00	37.76	310.27	ND	ND	ND	ND	ND	--	ND	--

TABLE 2 GROUNDWATER MONITORING DATA, FORMER MOBIL STATION 04-H6J, 1024 MAIN STREET, PLEASANTON, CALIFORNIA

Sample ID	Date	Casing Elevation (feet)	Product Thickness (feet)	Depth to Water (feet)	Groundwater Elevation (feet)	Concentrations (µg/L)						MTBE (8020 or 8021)	MTBE (8260)
						Benzene	Toluene	Ethyl-benzene	Total Xylenes	TPH-g	TPH-d		
MW1 ^a	08/12/97	348.03	0.00	40.68	307.35	ND	ND	ND	ND	ND	--	ND	--
MW1 ^a	10/31/97	348.03	0.00	40.90	307.13	17	62	7.9	150	740	--	ND	--
MW1 ^a	01/21/98	348.03	0.00	41.05	306.98	ND	ND	ND	ND	ND	--	ND	--
MW1 ^a	04/24/98	348.03	0.00	36.71	311.32	ND	ND	ND	ND	ND	--	ND	--
MW1 ^a	07/20/98	348.03	0.00	39.38	308.65	ND	ND	ND	ND	ND	--	ND	--
MW1 ^a	10/21/98	348.03	0.00	42.31	305.72	0.3	ND	ND	ND	ND	--	ND	--
MW1 ^a	02/22/99	348.03	0.00	42.70	305.33	40	17	5.4	94	840	--	ND	--
MW1 ^a	05/27/99	348.03	0.00	41.51	306.52	ND	ND	ND	ND	ND	--	ND	--
MW1 ^a	09/16/99	348.03	0.00	43.56	304.47	ND	ND	ND	ND	ND	--	ND	--
MW1 ^a	11/15/99	348.03	0.00	43.87	304.16	ND	ND	ND	ND	ND	--	ND	--
MW1 ^a	03/02/00	348.03	0.00	40.88	307.15	<0.30	<0.30	<0.30	<0.60	<50	--	<10	--
MW1 ^a	06/06/00	348.03	0.00	42.83	305.20	<0.20	<0.20	<0.20	<0.60	<20	--	<0.30	--
MW1 ^a	08/29/00	348.03	0.00	44.82	303.21	<0.30	<0.30	<0.30	<0.60	<50	--	<10	--
MW1 ^a	11/07/00	348.03	0.00	43.35	304.68	0.25	<0.20	0.25	<0.60	<20	--	<0.30	--
MW1 ^c	01/30/01	348.03	--	--	--	--	--	--	--	--	--	--	--
MW1 ^a	04/19/01	348.03	0.00	43.87	304.16	<0.20	<0.20	0.28	<0.60	<20	--	<0.30	--
MW1 ^a	07/27/01	348.03	0.00	43.96	304.07	<0.20	<0.20	<0.20	<0.60	<50	--	<0.30	--
MW1 ^a	10/19/01	348.03	0.00	44.52	303.51	<0.20	<0.20	<0.20	<0.60	<50	--	<0.30	--
MW1 ^a	01/15/02	350.42	0.00	43.13	307.29	<0.50	<0.50	<0.50	<0.50	<50.0	--	<0.50	--
MW1 ^a	04/09/02	350.42	0.00	45.23	305.19	3.30	0.60	<0.50	<0.50	127	--	2.30	--
MW1 ^a	07/23/02	350.42	0.00	45.87	304.55	2.10	<0.50	<0.50	<0.50	80.1	--	0.90	--
MW1 ^a	10/16/02	350.42	0.00	43.49	306.93	<0.5	<0.5	<0.5	<0.5	<50.0	--	<0.5	--
MW1 ^a	01/09/03	350.42	0.00	41.41	309.01	1.1	<0.50	<0.50	<0.50	<50.0	--	--	<0.50
MW1 ^a	04/14/03	350.42	0.00	43.64	306.78	<0.50	<0.50	<0.50	<0.50	<50.0	--	--	<0.50
MW1 ^a	07/09/03	350.42	0.00	43.34	307.08	1.40	1.0	<0.5	1.1	<50	--	<0.5	<0.5
MW1 ^a	10/01/03	350.42	0.00	44.04	306.38	1.00	<0.5	<0.5	<0.5	<50	--	<0.5	<0.5
MW1 ^a	01/19/04	350.42	0.00	44.22	306.20	<0.5	<0.5	<0.5	<0.5	<50	--	--	<0.5

TABLE 2 GROUNDWATER MONITORING DATA, FORMER MOBIL STATION 04-H6J, 1024 MAIN STREET, PLEASANTON, CALIFORNIA

Sample ID	Date	Casing Elevation (feet)	Product Thickness (feet)	Depth to Water (feet)	Groundwater Elevation (feet)	Concentrations (µg/L)						MTBE (8020 or 8021)	MTBE (8260)
						Benzene	Toluene	Ethyl-benzene	Total Xylenes	TPH-g	TPH-d		
MW1 ^a	04/01/04	350.42	0.00	43.82	306.60	<1.0	6.0	1.0	7.8	<100	--	--	<0.5
MW1 ^a	07/07/04	350.42	0.00	44.06	306.36	<0.5	<0.5	<0.5	<0.5	<50	--	--	<0.5
MW1 ^a	10/12/04	350.42	0.00	44.74	305.68	<0.5	2.9	0.6	4.5	82.4	--	--	<0.5
MW1 ^a	01/05/05	350.42	0.00	44.40	306.02	<0.5	<0.5	<0.5	<0.5	52.3	--	--	<0.5
MW1 ^a	04/14/05	350.42	0.00	40.24	310.18	<0.5	<0.5	<0.5	<0.5	<50	--	--	<0.5
MW1 ^a	07/14/05	350.42	0.00	43.01	307.41	111	--	1.60	0.7	1.2	<0.5	--	<0.5
MW1 ^a	10/17/05	350.42	0.00	43.91	306.51	<0.5	0.55	1.20	1.34	80.1	--	--	<0.5
MW1 ^a	01/10/06	350.42	0.00	42.02	308.40	1.8	1.2	14	23	300	--	--	<0.5
MW1 ^a	04/05/06	350.42	0.00	40.02	310.40	4.7	78	300	690	3,100	--	--	<0.500
MW1^a	07/05/06	350.42	0.00	38.05	312.37	<0.50	1.16	6.57	22.0	142	--	--	<0.500
MW2	04/12/90	348.45	0.00	44.14	304.31	5,500	7,600	1,900	7,800	64,000	--	--	--
MW2	10/18/90	348.45	0.00	43.18	305.27	6,800	9,100	2,400	11,000	83,000	10,000	--	--
MW2	08/06/91	348.45	0.00	39.19	309.26	16,000	25,000	4,300	19,000	160,000	--	--	--
MW2	01/08/92	348.45	0.02	39.40	309.07	--	--	--	--	--	--	--	--
MW2	04/30/92	348.45	0.00	40.50	307.95	9,200	19,000	3,700	15,000	71,000	--	--	--
MW2	07/31/92	348.45	0.15	43.64	304.92	--	--	--	--	--	--	--	--
MW2	10/27/92	348.45	Trace	43.53	304.92	--	--	--	--	--	--	--	--
MW2	01/22/93	348.45	Trace	35.55	312.90	--	--	--	--	--	--	--	--
MW2	04/05/93	348.45	Trace	34.41	314.04	--	--	--	--	--	--	--	--
MW2	07/06/93	348.45	Trace	35.98	312.47	--	--	--	--	--	--	--	--
MW2	11/30/93	348.45	0.48	38.78	310.03	--	--	--	--	--	--	--	--
MW2	01/27/94	348.45	0.01	42.50	305.96	--	--	--	--	--	--	--	--
MW2	04/25/94	348.45	Trace	40.32	308.13	--	--	--	--	--	--	--	--
MW2	07/08/94	348.45	Trace	42.46	305.99	--	--	--	--	--	--	--	--
MW2	10/05/94	348.45	Trace	42.78	305.67	--	--	--	--	--	--	--	--
MW2	02/21/95	348.45	0.12	34.88	313.66	--	--	--	--	--	--	--	--

TABLE 2 GROUNDWATER MONITORING DATA, FORMER MOBIL STATION 04-H6J, 1024 MAIN STREET, PLEASANTON, CALIFORNIA

Sample ID	Date	Casing Elevation (feet)	Product Thickness (feet)	Depth to Water (feet)	Groundwater Elevation (feet)	Concentrations (µg/L)						MTBE (8020 or 8021)	MTBE (8260)
						Benzene	Toluene	Ethyl-benzene	Total Xylenes	TPH-g	TPH-d		
MW2	05/03/95	348.45	0.62	35.30	313.62	--	--	--	--	--	--	--	--
MW2	08/04/95	348.45	0.20	37.21	311.39	--	--	--	--	--	--	--	--
MW2	11/10/95	348.45	0.24	39.87	308.76	--	--	--	--	--	--	--	--
MW2	02/12/96	348.45	Trace	36.16	312.29	--	--	--	--	--	--	--	--
MW2	05/17/96	348.45	0.00	35.95	312.50	950	3,000	940	6,500	57,000	--	ND	--
MW2	08/12/96	348.45	0.00	38.45	310.00	18,000	16,000	1,700	10,000	86,000	--	ND	--
MW2	11/08/96	348.45	0.01	40.27	308.19	--	--	--	--	--	--	--	--
MW2	02/12/97	348.45	0.00	34.37	314.08	--	--	--	--	--	--	--	--
MW2 ^c	03/17/97	348.45	--	--	--	--	--	--	--	--	--	--	--
MW2 ^a	05/13/97	348.45	0.00	37.74	310.71	12,000	14,000	1,300	8,100	87,000	--	ND	--
MW2	08/12/97	348.45	0.04	40.73	307.75	--	--	--	--	--	--	--	--
MW2 ^a	10/31/97	348.45	0.00	41.12	307.33	320	450	300	760	11,000	--	280	--
MW2 ^a	01/21/98	348.45	0.00	40.75	307.70	300	750	180	2,500	27,000	--	ND	ND
MW2 ^a	04/24/98	348.45	0.00	36.48	311.97	37	110	110	1,300	11,000	--	72	--
MW2 ^a	07/20/98	348.45	0.00	39.38	309.07	3,200	2,500	510	1,800	23,000	--	ND	--
MW2	10/21/98	348.45	--	Dry	--	--	--	--	--	--	--	--	--
MW2 ^a	02/22/99	348.45	0.00	41.26	307.19	660	370	250	1,000	14,000	--	ND	--
MW2 ^a	05/27/99	348.45	0.00	41.57	306.88	930	460	350	1,300	12,000	--	ND	ND
MW2 ^a	09/16/99	348.45	0.00	43.61	304.84	220	100	300	300	13,000	--	99	--
MW2 ^a	11/15/99	348.45	0.00	43.71	304.74	<100	<50	86	140	8,800	--	49	<5
MW2 ^a	03/02/00	348.45	0.00	40.90	307.55	250	180	220	1,200	11,000	--	<50	--
MW2 ^a	06/06/00	348.45	0.00	42.68	305.77	290	68	250	100	8,400	--	<10	--
MW2 ^a	08/29/00	348.45	0.00	44.98	303.47	170	86	440	250	14,000	--	<10	--
MW2 ^a	11/07/00	348.45	0.00	43.46	304.99	120	43	250	150	18,000	--	110	<5
MW2 ^a	01/30/01	348.45	0.00	44.73	303.72	220	74	690	240	18,000	--	<250	--
MW2 ^a	04/19/01	348.45	0.00	43.95	304.50	150	37	440	80	19,000	--	<200	<5
MW2 ^a	07/27/01	348.45	0.00	44.10	304.35	37	<20	220	20	6,900	--	<5.0	--

TABLE 2 GROUNDWATER MONITORING DATA, FORMER MOBIL STATION 04-H6J, 1024 MAIN STREET, PLEASANTON, CALIFORNIA

Sample ID	Date	Casing Elevation (feet)	Product Thickness (feet)	Depth to Water (feet)	Groundwater Elevation (feet)	Concentrations (µg/L)						MTBE (8020 or 8021)	MTBE (8260)
						Benzene	Toluene	Ethyl-benzene	Total Xylenes	TPH-g	TPH-d		
MW2 ^a	10/19/01	348.45	0.00	44.67	303.78	110	24	600	72	13,000	--	<3.0	--
MW2 ^a	01/15/02	350.39	0.00	43.14	307.25	390	230	210	450	7,280	--	150	<0.5
MW2 ^a	04/09/02	350.39	0.00	45.34	305.05	152	42.0	411	104	11,200	--	206	<2.5
MW2 ^a	07/23/02	350.39	0.00	45.91	304.48	107	15.5	383	54	18,700	--	112	<1.0
MW2 ^a	10/16/02	350.39	0.00	43.59	306.80	17.7	8.6	12.2	28.5	1,270	--	12.8	<0.50
MW2 ^a	01/09/03	350.39	0.00	41.46	308.93	256.0	371.0	506	1,250.0	11,800	--	--	<0.50
MW2 ^a	04/14/03	350.39	0.00	43.73	306.66	89.0	9.5	143	11.0	4,940	--	--	<0.50
MW2 ^a	07/09/03	350.39	0.00	43.35	307.04	22.8	8.6	20.4	8.1	1,100	--	15.7	<0.5
MW2 ^a	10/01/03	350.39	0.00	44.16	306.23	43.7	6.0	51.2	6.8	3,280	--	33.4	<0.5
MW2 ^a	01/19/04	350.39	0.00	44.26	306.13	87.9	8.3	144	11.4	4,330	--	--	<0.5
MW2 ^a	04/01/04	350.39	0.00	43.76	306.63	7.00	3.2	7.7	5.2	494	--	--	<0.5
MW2 ^a	07/07/04	350.39	0.00	44.10	306.29	36.5	4.6	9.1	5.6	2,300	--	--	<0.5
MW2 ^a	10/12/04	350.39	0.00	44.52	305.87	31.6	14.1	12.1	12.5	2,770	--	--	<0.5
MW2 ^a	01/05/05	350.39	0.00	43.83	306.56	84.9	27.2	32.0	37.7	19,300	--	--	<0.5
MW2 ^a	04/14/05	350.39	0.00	40.23	310.16	4.20	<0.5	14.3	6.7	1,250	--	--	<0.5
MW2 ^a	07/14/05	350.39	0.00	43.01	307.38	1,150	--	41.5	3.3	116	27.0	--	<0.5
MW2 ^a	10/17/05	350.39	0.00	43.41	306.98	6.86	3.52	1.03	3.36	554	--	--	<0.5
MW2 ^a	01/10/06	350.39	0.00	41.55	308.84	2.6	0.56	<0.5	2.6	130	--	--	<0.5
MW2 ^a	04/05/06	350.39	0.00	39.62	310.77	3.5	0.52	14	17	1,400	--	--	<0.500
MW2^a	07/05/06	350.39	0.00	38.16	312.23	2.23	0.58	26.9	9.81	1,710	--	--	<0.500
MW3	04/12/90	347.97	0.00	23.18	324.79	32	56	31	170	2,100	--	--	--
MW3	10/18/90	347.97	0.00	14.28	333.69	3	3	1	5	110	ND	--	--
MW3	08/06/91	347.97	--	Dry	--	--	--	--	--	--	--	--	--
MW3	01/08/92	347.97	0.00	32.36	315.61	8.9	26	8.5	72	680	--	--	--
MW3	04/30/92	347.97	--	Dry	--	--	--	--	--	--	--	--	--
MW3	07/31/92	347.97	--	Dry	--	--	--	--	--	--	--	--	--

TABLE 2 GROUNDWATER MONITORING DATA, FORMER MOBIL STATION 04-H6J, 1024 MAIN STREET, PLEASANTON, CALIFORNIA

Sample ID	Date	Casing Elevation (feet)	Product Thickness (feet)	Depth to Water (feet)	Groundwater Elevation (feet)	Concentrations (µg/L)						MTBE (8020 or 8021)	MTBE (8260)
						Benzene	Toluene	Ethyl-benzene	Total Xylenes	TPH-g	TPH-d		
MW3	10/27/92	347.97	--	Dry	--	--	--	--	--	--	--	--	--
MW3	01/22/93	347.97	0.00	27.30	320.67	240	300	170	440	2,600	--	--	--
MW3	04/05/93	347.97	--	Dry	--	--	--	--	--	--	--	--	--
MW3	07/06/93	347.97	--	Dry	--	--	--	--	--	--	--	--	--
MW3	11/30/93	347.97	--	Dry	--	--	--	--	--	--	--	--	--
MW3	01/27/94	347.97	--	Dry	--	--	--	--	--	--	--	--	--
MW3	04/25/94	347.97	--	Dry	--	--	--	--	--	--	--	--	--
MW3	07/08/94	347.97	--	Dry	--	--	--	--	--	--	--	--	--
MW3	02/21/95	347.97	--	Dry	--	--	--	--	--	--	--	--	--
MW3	05/03/95	347.97	--	Dry	--	--	--	--	--	--	--	--	--
MW3	08/04/95	347.97	--	Dry	--	--	--	--	--	--	--	--	--
MW3	11/10/95	347.97	--	Dry	--	--	--	--	--	--	--	--	--
MW3	02/12/96	347.97	--	Dry	--	--	--	--	--	--	--	--	--
MW3	05/17/96	347.97	--	Dry	--	--	--	--	--	--	--	--	--
MW3	08/12/96	347.97	--	Dry	--	--	--	--	--	--	--	--	--
MW3	11/08/96	347.97	--	Dry	--	--	--	--	--	--	--	--	--
MW3	02/12/97	347.97	--	Dry	--	--	--	--	--	--	--	--	--
MW3 ^a	03/17/97	347.97	0.00	22.39	325.58	ND	ND	ND	ND	ND	--	ND	--
MW3 ^a	05/13/97	347.97	0.00	22.18	325.79	ND	ND	ND	ND	ND	--	ND	--
MW3 ^a	08/12/97	347.97	0.00	18.56	329.41	ND	ND	ND	ND	ND	--	ND	--
MW3	10/31/97	347.97	0.00	17.81	330.16	--	--	--	--	--	--	--	--
MW3	01/21/98	347.97	0.00	18.81	329.16	--	--	--	--	--	--	--	--
MW3	04/24/98	347.97	0.00	16.81	331.16	--	--	--	--	--	--	--	--
MW3	07/20/98	347.97	0.00	18.00	329.97	--	--	--	--	--	--	--	--
MW3	10/21/98	347.97	0.00	19.37	328.60	--	--	--	--	--	--	--	--
MW3	02/22/99	347.97	0.00	19.82	328.15	--	--	--	--	--	--	--	--
MW3	05/27/99	347.97	0.00	18.34	329.63	--	--	--	--	--	--	--	--

TABLE 2 GROUNDWATER MONITORING DATA, FORMER MOBIL STATION 04-H6J, 1024 MAIN STREET, PLEASANTON, CALIFORNIA

Sample ID	Date	Casing Elevation (feet)	Product Thickness (feet)	Depth to Water (feet)	Groundwater Elevation (feet)	Concentrations (µg/L)							
						Benzene	Toluene	Ethyl-benzene	Total Xylenes	TPH-g	TPH-d	MTBE (8020 or 8021)	MTBE (8260)
MW3	09/16/99	347.97	0.00	18.53	329.44	--	--	--	--	--	--	--	--
MW3	11/15/99	347.97	0.00	20.40	327.57	--	--	--	--	--	--	--	--
MW3	03/02/00	347.97	0.00	18.02	329.95	--	--	--	--	--	--	--	--
MW3	06/06/00	347.97	0.00	18.33	329.64	--	--	--	--	--	--	--	--
MW3	08/29/00	347.97	0.00	17.31	330.66	--	--	--	--	--	--	--	--
MW3	11/07/00	347.97	0.00	17.67	330.30	--	--	--	--	--	--	--	--
MW3	01/30/01	347.97	0.00	16.61	331.36	--	--	--	--	--	--	--	--
MW3	04/19/01	347.97	0.00	16.52	331.45	--	--	--	--	--	--	--	--
MW3	07/27/01	347.97	0.00	16.52	331.45	--	--	--	--	--	--	--	--
MW3	10/19/01	347.97	0.00	16.75	331.22	--	--	--	--	--	--	--	--
MW3	01/15/02	350.56	0.00	16.66	333.90	--	--	--	--	--	--	--	--
MW3	04/09/02	350.56	0.00	14.83	335.73	--	--	--	--	--	--	--	--
MW3	07/23/02	350.56	0.00	17.60	332.96	--	--	--	--	--	--	--	--
MW3	10/16/02	350.56	0.00	18.24	332.32	--	--	--	--	--	--	--	--
MW3	01/09/03	350.56	0.00	17.83	332.73	--	--	--	--	--	--	--	--
MW3	04/14/03	350.56	0.00	14.98	335.58	--	--	--	--	--	--	--	--
MW3	07/09/03	350.56	0.00	15.79	334.77	--	--	--	--	--	--	--	--
MW3	10/01/03	350.56	0.00	14.89	335.67	--	--	--	--	--	--	--	--
MW3	01/19/04	350.56	0.00	13.56	337.00	--	--	--	--	--	--	--	--
MW3	04/01/04	350.56	0.00	29.62	320.94	--	--	--	--	--	--	--	--
MW3	07/07/04	350.56	0.00	11.63	338.93	--	--	--	--	--	--	--	--
MW3	10/12/04	350.56	0.00	10.38	340.18	--	--	--	--	--	--	--	--
MW3	01/05/05	350.56	0.00	10.01	340.55	--	--	--	--	--	--	--	--
MW3	04/14/05	350.56	0.00	9.70	340.86	--	--	--	--	--	--	--	--
MW3	07/14/05	350.56	0.00	9.74	340.82	--	--	--	--	--	--	--	--
MW3	10/17/05	350.56	0.00	10.04	340.52	--	--	--	--	--	--	--	--
MW3	01/10/06	350.56	0.00	9.81	340.75	--	--	--	--	--	--	--	--

TABLE 2 GROUNDWATER MONITORING DATA, FORMER MOBIL STATION 04-H6J, 1024 MAIN STREET, PLEASANTON, CALIFORNIA

Sample ID	Date	Casing Elevation (feet)	Product Thickness (feet)	Depth to Water (feet)	Groundwater Elevation (feet)	Concentrations (µg/L)						MTBE (8020 or 8021)	MTBE (8260)
						Benzene	Toluene	Ethyl-benzene	Total Xylenes	TPH-g	TPH-d		
MW3	04/05/06	350.56	0.00	9.25	341.31	--	--	--	--	--	--	--	--
MW3	07/05/06	350.56	0.00	9.51	341.05	--	--	--	--	--	--	--	--
MW4	10/18/90	348.07	0.00	43.16	304.91	180	500	200	1,200	9,600	2,000	--	--
MW4	08/06/91	348.07	0.00	38.65	309.42	320	420	220	650	8,600	--	--	--
MW4	01/08/92	348.07	0.00	38.65	309.42	600	880	220	1,100	3,400	--	--	--
MW4	04/30/92	348.07	0.00	39.88	308.19	650	1,200	210	1,200	7,200	--	--	--
MW4	07/31/92	348.07	0.00	43.07	305.00	320	340	120	360	3,800	--	--	--
MW4	10/27/92	348.07	0.00	42.78	305.29	440	750	190	900	9,000	--	--	--
MW4	01/22/93	348.07	0.00	34.76	313.31	540	1,200	320	1,900	12,000	--	--	--
MW4	04/05/93	348.07	0.00	33.61	314.46	34	18	12	31	1,100	--	--	--
MW4	07/06/93	348.07	0.00	35.37	312.70	220	300	43	440	4,000	--	--	--
MW4	11/30/93	348.07	0.00	37.78	310.29	140	83	54	110	1,400	--	--	--
MW4	01/27/94	348.07	0.00	42.10	305.97	140	75	24	94	910	--	--	--
MW4	04/25/94	348.07	0.00	40.28	307.79	--	--	--	--	--	--	--	--
MW4	04/26/94	348.07	--	--	--	1,200	1,800	580	2,500	27,000	--	--	--
MW4	07/08/94	348.07	0.00	41.38	306.69	57	47	17	43	540	--	--	--
MW4	10/05/94	348.07	0.00	42.17	305.90	230	280	73	210	3,200	--	--	--
MW4	02/21/95	348.07	0.02	34.87	313.22	--	--	--	--	--	--	--	--
MW4	05/03/95	348.07	0.00	34.81	313.26	--	--	--	--	--	--	--	--
MW4	05/04/95	348.07	--	--	--	100	200	50	240	1,700	--	--	--
MW4	08/04/95	348.07	0.00	37.18	310.89	92	67	49	150	2,500	--	12	--
MW4	11/10/95	348.07	0.00	39.86	308.21	1,100	590	420	1,200	11,000	--	--	--
MW4	02/12/96	348.07	0.00	36.38	311.69	4.5	2.4	ND	2.8	77	--	17	--
MW4	05/17/96	348.07	0.00	36.00	312.07	50	ND	ND	8.9	470	--	ND	--
MW4	08/12/96	348.07	0.00	38.63	309.44	830	180	160	250	4,000	--	ND	--
MW4	11/08/96	348.07	0.00	40.28	307.79	160	35	41	110	1,100	--	ND	--

TABLE 2 GROUNDWATER MONITORING DATA, FORMER MOBIL STATION 04-H6J, 1024 MAIN STREET, PLEASANTON, CALIFORNIA

Sample ID	Date	Casing Elevation (feet)	Product Thickness (feet)	Depth to Water (feet)	Groundwater Elevation (feet)	Concentrations (µg/L)						MTBE (8020 or 8021)	MTBE (8260)
						Benzene	Toluene	Ethyl-benzene	Total Xylenes	TPH-g	TPH-d		
MW4	02/12/97	348.07	0.00	34.45	313.62	--	--	--	--	--	--	--	--
MW4 ^a	03/17/97	348.07	0.00	37.25	310.82	200	40	54	74	2,100	--	ND	--
MW4 ^a	05/13/97	348.07	0.00	37.92	310.15	320	72	67	100	2,200	--	ND	--
MW4 ^a	08/12/97	348.07	0.00	40.87	307.20	310	31	59	68	2,200	--	ND	--
MW4 ^a	10/31/97	348.07	0.00	41.21	306.86	160	ND	15	28	1,000	--	ND	--
MW4 ^a	01/21/98	348.07	0.00	41.20	306.87	17	2.4	27	5.3	610	--	ND	--
MW4 ^a	04/24/98	348.07	0.00	36.90	311.17	5.0	1.2	3.0	ND	460	--	ND	--
MW4 ^a	07/20/98	348.07	0.00	39.56	308.51	79	12	40	16	1,700	--	ND	--
MW4 ^a	10/21/98	348.07	0.00	40.51	307.56	200	59	51	90	2,000	--	ND	--
MW4 ^a	02/22/99	348.07	0.00	41.46	306.61	45	21	6.3	100	920	--	ND	--
MW4 ^a	05/27/99	348.07	0.00	41.71	306.36	67	9.0	4.7	40	670	--	ND	--
MW4 ^a	09/16/99	348.07	0.00	43.71	304.36	150	34	6.2	150	3,000	--	ND	--
MW4 ^a	11/15/99	348.07	0.00	44.15	303.92	ND	ND	ND	ND	ND	--	ND	--
MW4 ^a	03/02/00	348.07	0.00	41.08	306.99	10	0.69	<0.30	6.5	240	--	<10	--
MW4 ^a	06/06/00	348.07	0.00	43.09	304.98	<0.20	0.26	<0.20	<0.60	<20	--	<0.30	--
MW4 ^a	08/29/00	348.07	0.00	45.05	303.02	16	14	12	20	620	--	<10	--
MW4 ^a	11/07/00	348.07	0.00	43.65	304.42	10	5.2	7.7	51	410	--	<5.0	--
MW4 ^a	01/30/01	348.07	0.00	44.81	303.26	15	5.4	16	56	350	--	<1.0	--
MW4 ^a	04/19/01	348.07	0.00	44.10	303.97	12	3.4	11	50	330	--	<5.0	--
MW4 ^a	07/27/01	348.07	0.00	44.20	303.87	24	5.8	7.6	77	420	--	<0.30	--
MW4 ^a	10/19/01	348.07	0.00	44.75	303.32	22	9.2	23	130	680	--	<0.30	--
MW4 ^a	01/15/02	350.69	0.00	43.35	307.34	9.10	4.20	7.90	56.0	420	--	1.00	<0.5
MW4 ^a	04/09/02	350.69	0.00	45.47	305.22	15.2	8.50	13.8	94.1	626	--	0.90	--
MW4 ^a	07/23/02	350.69	0.00	46.09	304.60	18.4	9.60	17.2	88.7	775	--	2.10	--
MW4 ^a	10/16/02	350.69	0.00	43.71	306.98	16.6	7.5	3.8	76.4	480	--	<0.5	--
MW4 ^a	01/09/03	350.69	0.00	41.63	309.06	23.3	20.4	15.8	132.0	1,120	--	--	<0.50
MW4 ^a	04/14/03	350.69	0.00	43.85	306.84	23.0	13.6	8.6	106.0	783	--	--	<0.50

TABLE 2 GROUNDWATER MONITORING DATA, FORMER MOBIL STATION 04-H6J, 1024 MAIN STREET, PLEASANTON, CALIFORNIA

Sample ID	Date	Casing Elevation (feet)	Product Thickness (feet)	Depth to Water (feet)	Groundwater Elevation (feet)	Concentrations (µg/L)						MTBE (8020 or 8021)	MTBE (8260)
						Benzene	Toluene	Ethyl-benzene	Total Xylenes	TPH-g	TPH-d		
MW4 ^a	07/09/03	350.69	0.00	43.56	307.13	49.5	27.6	21.3	227	1,570	--	3.1	<0.5
MW4 ^a	10/01/03	350.69	0.00	44.27	306.42	33.2	7.8	5.4	75.9	823	--	1.1	<0.5
MW4 ^a	01/19/04	350.69	0.00	44.48	306.21	75.3	15.3	2.3	233	2,360	--	--	<0.5
MW4 ^a	04/01/04	350.69	0.00	44.06	306.63	78.8	20.0	22.5	218	2,700	--	--	<0.5
MW4 ^a	07/07/04	350.69	0.00	44.30	306.39	70.2	6.9	18.7	146	1,410	--	--	<0.5
MW4 ^a	10/12/04	350.69	0.00	44.98	305.71	35.4	3.6	1.0	8.1	734	--	--	<0.5
MW4 ^a	01/05/05	350.69	0.00	44.58	306.11	45.8	11.2	1.0	68.1	1,100	--	--	<0.5
MW4 ^a	04/14/05	350.69	0.00	40.44	310.25	2.00	1.3	0.6	15.1	193	--	--	<0.5
MW4 ^a	07/14/05	350.69	0.00	43.25	307.44	85.0	--	1.70	<0.5	<0.5	<0.5	--	<0.5
MW4 ^a	10/17/05	350.69	0.00	44.12	306.57	<0.5	<0.5	<0.5	0.64	95.3	--	--	<0.5
MW4 ^a	01/10/06	350.69	0.00	42.25	308.44	<0.5	1.4	<0.5	1.2	67	--	--	<0.5
MW4 ^a	04/05/06	350.69	0.00	40.20	310.49	<0.50	<0.50	<0.50	5.5	120	--	--	<0.500
MW4^a	07/05/06	350.69	0.00	38.28	312.41	0.64	<0.50	5.51	2.62	182	--	--	<0.500
MW5	10/18/90	347.97	--	c	--	--	--	--	--	--	--	--	--
MW5	08/06/91	347.97	0.00	34.25	313.72	--	--	--	--	--	--	--	--
MW5	01/08/92	347.97	0.00	34.22	313.75	--	--	--	--	--	--	--	--
MW5	04/30/92	347.97	--	Dry	--	--	--	--	--	--	--	--	--
MW5	07/31/92	347.97	--	Dry	--	--	--	--	--	--	--	--	--
MW5	10/27/92	347.97	--	Dry	--	--	--	--	--	--	--	--	--
MW5	01/22/93	347.97	--	Dry	--	--	--	--	--	--	--	--	--
MW5	04/05/93	347.97	--	Dry	--	--	--	--	--	--	--	--	--
MW5	07/06/93	347.97	--	Dry	--	--	--	--	--	--	--	--	--
MW5	11/30/93	347.97	--	Dry	--	--	--	--	--	--	--	--	--
MW5	01/27/94	347.97	--	Dry	--	--	--	--	--	--	--	--	--
MW5	04/25/94	347.97	0.00	34.23	313.74	--	--	--	--	--	--	--	--
MW5	07/08/94	347.97	--	Dry	--	--	--	--	--	--	--	--	--

TABLE 2 GROUNDWATER MONITORING DATA, FORMER MOBIL STATION 04-H6J, 1024 MAIN STREET, PLEASANTON, CALIFORNIA

Sample ID	Date	Casing Elevation (feet)	Product Thickness (feet)	Depth to Water (feet)	Groundwater Elevation (feet)	Concentrations (µg/L)						MTBE (8020 or 8021)	MTBE (8260)
						Benzene	Toluene	Ethyl-benzene	Total Xylenes	TPH-g	TPH-d		
MW5	02/21/95	347.97	--	Dry	--	--	--	--	--	--	--	--	--
MW5	05/03/95	347.97	--	Dry	--	--	--	--	--	--	--	--	--
MW5	08/04/95	347.97	--	Dry	--	--	--	--	--	--	--	--	--
MW5	11/10/95	347.97	--	Dry	--	--	--	--	--	--	--	--	--
MW5	02/12/96	347.97	--	Dry	--	--	--	--	--	--	--	--	--
MW5	05/17/96	347.97	--	Dry	--	--	--	--	--	--	--	--	--
MW5	08/12/96	347.97	--	Dry	--	--	--	--	--	--	--	--	--
MW5	11/08/96	347.97	--	Dry	--	--	--	--	--	--	--	--	--
MW5	02/12/97	347.97	--	Dry	--	--	--	--	--	--	--	--	--
MW5	03/17/97	347.97	0.00	34.21	313.76	--	--	--	--	--	--	--	--
MW5	05/13/97	347.97	--	--	--	--	--	--	--	--	--	--	--
MW5 ^d	08/12/97	347.97	0.00	34.22	313.75	--	--	--	--	--	--	--	--
MW5	10/31/97	347.97	0.00	34.19	313.78	--	--	--	--	--	--	--	--
MW5	01/21/98	347.97	0.00	31.25	316.72	--	--	--	--	--	--	--	--
MW5	04/24/98	347.97	0.00	34.21	313.76	--	--	--	--	--	--	--	--
MW5	07/20/98	347.97	0.00	34.21	313.76	--	--	--	--	--	--	--	--
MW5	10/21/98	347.97	0.00	34.20	313.77	--	--	--	--	--	--	--	--
MW5	02/22/99	347.97	0.00	34.25	313.72	--	--	--	--	--	--	--	--
MW5	05/27/99	347.97	0.00	34.01	313.96	--	--	--	--	--	--	--	--
MW5	09/16/99	347.97	0.00	34.10	313.87	--	--	--	--	--	--	--	--
MW5	11/15/99	347.97	0.00	35.21	312.76	--	--	--	--	--	--	--	--
MW5 ^c	03/02/00	347.97	--	--	--	--	--	--	--	--	--	--	--
MW5 ^c	06/06/00	347.97	--	--	--	--	--	--	--	--	--	--	--
MW5	08/29/00	347.97	0.00	33.95	314.02	--	--	--	--	--	--	--	--
MW5	11/07/00	347.97	0.00	33.99	313.98	--	--	--	--	--	--	--	--
MW5	01/30/01	347.97	0.00	33.84	314.13	--	--	--	--	--	--	--	--
MW5	04/19/01	347.97	0.00	33.62	314.35	--	--	--	--	--	--	--	--

TABLE 2 GROUNDWATER MONITORING DATA, FORMER MOBIL STATION 04-H6J, 1024 MAIN STREET, PLEASANTON, CALIFORNIA

Sample ID	Date	Casing Elevation (feet)	Product Thickness (feet)	Depth to Water (feet)	Groundwater Elevation (feet)	Concentrations (µg/L)						MTBE (8020 or 8021)	MTBE (8260)
						Benzene	Toluene	Ethyl-benzene	Total Xylenes	TPH-g	TPH-d		
MW5	07/27/01	347.97	0.00	33.65	314.32	--	--	--	--	--	--	--	--
MW5	10/19/01	347.97	0.00	33.75	314.22	--	--	--	--	--	--	--	--
MW5 ^c	01/15/02	--	0.00	33.80	--	--	--	--	--	--	--	--	--
MW5	04/09/02	350.61	0.00	33.47	317.14	--	--	--	--	--	--	--	--
MW5	07/23/02	350.61	0.00	34.05	316.56	--	--	--	--	--	--	--	--
MW5	10/16/02	350.61	0.00	34.11	316.50	--	--	--	--	--	--	--	--
MW5	01/09/03	350.61	0.00	34.02	316.59	--	--	--	--	--	--	--	--
MW5	04/14/03	350.61	0.00	33.38	317.23	--	--	--	--	--	--	--	--
MW5	07/09/03	350.61	0.00	33.43	317.18	--	--	--	--	--	--	--	--
MW5	10/01/03	350.61	0.00	33.42	317.19	--	--	--	--	--	--	--	--
MW5	01/19/04	350.61	0.00	33.34	317.27	--	--	--	--	--	--	--	--
MW5	04/01/04	350.61	0.00	33.31	317.30	--	--	--	--	--	--	--	--
MW5	07/07/04	350.61	0.00	33.18	317.43	--	--	--	--	--	--	--	--
MW5	10/12/04	350.61	0.00	33.14	317.47	--	--	--	--	--	--	--	--
MW5	01/05/05	350.61	0.00	33.19	317.42	--	--	--	--	--	--	--	--
MW5	04/14/05	350.61	0.00	33.15	317.46	--	--	--	--	--	--	--	--
MW5	07/14/05	350.61	0.00	33.02	317.59	--	--	--	--	--	--	--	--
MW5	10/17/05	350.61	0.00	33.12	317.49	--	--	--	--	--	--	--	--
MW5	01/10/06	350.61	0.00	33.09	317.52	--	--	--	--	--	--	--	--
MW5	04/05/06	350.61	0.00	32.85	317.76	--	--	--	--	--	--	--	--
MW5	07/05/06	350.61	0.00	33.03	317.58	--	--	--	--	--	--	--	--
MW6	10/18/90	348.23	0.00	43.60	304.63	1,300	150	120	85	3,000	ND	--	--
MW6	08/06/91	348.23	0.00	39.07	309.16	220	10	5.2	14	1,600	--	--	--
MW6	01/08/92	348.23	0.00	39.18	309.05	81	3.9	4.5	2.9	370	--	--	--
MW6	04/30/92	348.23	0.00	40.46	307.77	180	8.4	6.8	3.3	610	--	--	--
MW6	07/31/92	348.23	0.00	43.61	304.62	1,500	1,500	370	1,100	96	--	--	--

TABLE 2 GROUNDWATER MONITORING DATA, FORMER MOBIL STATION 04-H6J, 1024 MAIN STREET, PLEASANTON, CALIFORNIA

Sample ID	Date	Casing Elevation (feet)	Product Thickness (feet)	Depth to Water (feet)	Groundwater Elevation (feet)	Concentrations (µg/L)						MTBE (8020 or 8021)	MTBE (8260)
						Benzene	Toluene	Ethyl-benzene	Total Xylenes	TPH-g	TPH-d		
MW6	10/27/92	348.23	0.00	43.68	304.55	27	ND	6	10	9,400	--	--	--
MW6	01/22/93	348.23	0.00	35.66	312.57	12	2.4	1.4	1.9	250	--	--	--
MW6	04/05/93	348.23	0.00	34.41	313.82	2.3	0.99	ND	0.5	190	--	--	--
MW6	07/06/93	348.23	0.00	36.01	312.22	1.4	0.54	ND	ND	99	--	--	--
MW6	11/30/93	348.23	0.00	38.36	309.87	9.1	ND	ND	ND	86	--	--	--
MW6	01/27/94	348.23	0.00	42.57	305.66	1.7	ND	ND	ND	140	--	--	--
MW6	04/25/94	348.23	0.00	40.77	307.46	--	--	--	--	--	--	--	--
MW6	04/26/94	348.23	--	--	--	40	ND	ND	ND	330	--	--	--
MW6	07/08/94	348.23	0.00	41.82	306.41	8.8	9.2	3.5	12	170	--	--	--
MW6	10/05/94	348.23	0.00	42.64	305.59	100	5.6	11	12	600	--	--	--
MW6	02/21/95	348.23	0.01	35.55	312.69	--	--	--	--	--	--	--	--
MW6	05/03/95	348.23	0.00	35.47	312.76	--	--	--	--	--	--	--	--
MW6	05/04/95	348.23	--	--	--	6.8	1.8	7.4	7.1	350	--	--	--
MW6	08/04/95	348.23	0.00	37.72	310.51	3.8	1.7	ND	1.1	150	--	6.5	--
MW6	11/10/95	348.23	0.00	40.31	307.92	6.6	0.96	1.6	1.7	130	--	--	--
MW6	02/12/96	348.23	0.00	36.92	311.31	2.8	1.6	0.57	1.3	65	--	5.2	--
MW6	05/17/96	348.23	0.00	36.56	311.67	2.8	ND	ND	ND	91	--	ND	--
MW6	08/12/96	348.23	0.00	39.12	309.11	4.6	2.6	ND	1.7	75	--	ND	--
MW6	11/08/96	348.23	0.00	40.69	307.54	2.5	0.60	0.50	0.68	60	--	ND	--
MW6	02/12/97	348.23	0.00	34.99	313.24	--	--	--	--	--	--	--	--
MW6 ^a	03/17/97	348.23	0.00	37.76	310.47	ND	ND	ND	ND	ND	--	ND	--
MW6 ^a	05/13/97	348.23	0.00	38.45	309.78	ND	ND	ND	ND	ND	--	ND	--
MW6 ^a	08/12/97	348.23	0.00	41.33	306.90	1.3	ND	ND	ND	68	--	ND	--
MW6 ^a	10/31/97	348.23	0.00	41.68	306.55	ND	ND	ND	ND	ND	--	ND	--
MW6 ^a	01/21/98	348.23	0.00	41.62	306.61	2.1	ND	0.4	ND	180	--	ND	--
MW6 ^a	04/24/98	348.23	0.00	37.42	310.81	1.0	ND	ND	ND	100	--	ND	--
MW6 ^a	07/20/98	348.23	0.00	40.01	308.22	1.5	6.0	1.2	1.2	280	--	ND	--

TABLE 2 GROUNDWATER MONITORING DATA, FORMER MOBIL STATION 04-H6J, 1024 MAIN STREET, PLEASANTON, CALIFORNIA

Sample ID	Date	Casing Elevation (feet)	Product Thickness (feet)	Depth to Water (feet)	Groundwater Elevation (feet)	Concentrations (µg/L)						MTBE (8020 or 8021)	MTBE (8260)
						Benzene	Toluene	Ethyl-benzene	Total Xylenes	TPH-g	TPH-d		
MW6 ^a	10/21/98	348.23	0.00	42.93	305.30	9.1	7.7	ND	1.1	590	--	ND	--
MW6 ^a	02/22/99	348.23	0.00	41.83	306.40	ND	4.4	ND	ND	170	--	ND	--
MW6 ^a	05/27/99	348.23	0.00	42.13	306.10	ND	3.7	ND	0.9	160	--	ND	--
MW6 ^a	09/16/99	348.23	0.00	44.27	303.96	ND	ND	ND	ND	70	--	ND	--
MW6 ^a	11/15/99	348.23	0.00	44.65	303.58	ND	ND	ND	ND	ND	--	ND	--
MW6 ^a	03/02/00	348.23	0.00	41.50	306.73	<0.30	<0.30	<0.30	<0.60	<50	--	<10	--
MW6 ^a	06/06/00	348.23	0.00	44.48	303.75	<1.0	1.8	<0.20	<0.60	58	--	<0.30	--
MW6 ^a	08/29/00	348.23	0.00	45.43	302.80	<0.30	4.1	<0.30	0.64	150	--	<10	--
MW6 ^a	11/07/00	348.23	0.00	44.05	304.18	<0.20	<0.20	<0.20	<0.60	<20	--	<0.30	--
MW6 ^a	01/30/01	348.23	0.00	45.12	303.11	<0.20	<0.20	<0.20	<0.60	30	--	<0.30	--
MW6 ^a	04/19/01	348.23	0.00	44.48	303.75	<0.20	0.32	0.66	1.2	51	--	<5.0	--
MW6 ^a	07/27/01	348.23	0.00	44.59	303.64	<1.0	<1.0	0.48	0.80	95	--	<1.0	--
MW6 ^a	10/19/01	348.23	0.00	45.19	303.04	<0.20	<0.20	<0.20	<0.60	<50	--	<0.30	--
MW6 ^a	01/15/02	350.90	0.00	43.74	307.16	17.9	4.40	18.5	61.7	287	--	2.00	<0.5
MW6 ^a	04/09/02	350.90	0.00	47.66	303.24	<0.50	<0.50	<0.50	<0.50	<50.0	--	<0.50	--
MW6 ^a	07/23/02	350.90	0.00	49.09	301.81	<0.50	<0.50	<0.50	<0.50	<50.0	--	<0.50	--
MW6 ^a	10/16/02	350.90	0.00	44.18	306.72	26.7	2.8	46.2	73.4	831	--	<0.5	--
MW6 ^a	01/09/03	350.90	0.00	42.09	308.81	2.3	<0.50	<0.50	<0.50	<50.0	--	--	<0.50
MW6 ^a	04/14/03	350.90	0.00	44.25	306.65	<0.50	<0.50	<0.50	<0.50	73.9	--	--	<0.50
MW6 ^a	07/09/03	350.90	0.00	43.94	306.96	0.70	1.3	0.5	1.3	138	--	2.0	<0.5
MW6 ^a	10/01/03	350.90	0.00	44.65	306.25	0.80	<0.5	<0.5	0.6	96.5	--	2.0	<0.5
MW6 ^a	01/19/04	350.90	0.00	44.81	306.09	<0.5	<0.5	<0.5	<0.5	<50	--	--	<0.5
MW6 ^a	04/01/04	350.90	0.00	44.40	306.50	<1.0	1.9	<1.0	4.7	<100	--	--	<0.5
MW6 ^a	07/07/04	350.90	0.00	44.65	306.25	<0.5	<0.5	<0.5	<0.5	<50	--	--	<0.5
MW6 ^a	10/12/04	350.90	0.00	45.33	305.57	<0.5	2.4	<0.5	3.4	<50	--	--	<0.5
MW6 ^a	01/05/05	350.90	0.00	45.00	305.90	<0.5	<0.5	<0.5	<0.5	<50	--	--	<0.5
MW6 ^a	04/14/05	350.90	0.00	40.85	310.05	<0.5	<0.5	<0.5	<0.5	<50	--	--	<0.5

TABLE 2 GROUNDWATER MONITORING DATA, FORMER MOBIL STATION 04-H6J, 1024 MAIN STREET, PLEASANTON, CALIFORNIA

Sample ID	Date	Casing Elevation (feet)	Product Thickness (feet)	Depth to Water (feet)	Groundwater Elevation (feet)	Concentrations (µg/L)						MTBE (8020 or 8021)	MTBE (8260)
						Benzene	Toluene	Ethyl-benzene	Total Xylenes	TPH-g	TPH-d		
MW6 ^a	07/14/05	350.90	0.00	43.58	307.32	<50	--	<0.5	<0.5	<0.5	<0.5	--	<0.5
MW6 ^a	10/17/05	350.90	0.00	44.45	306.45	<0.5	<0.5	<0.5	<0.5	<50	--	--	<0.5
MW6 ^a	01/10/06	350.90	0.00	42.57	308.33	<0.5	<0.5	<0.5	<0.5	<50	--	--	<0.5
MW6 ^a	04/05/06	350.90	0.00	40.64	310.26	<0.50	<0.50	<0.50	<0.50	<50	--	--	<0.500
MW6^a	07/05/06	350.90	0.00	38.70	312.20	<0.50	<0.50	<0.50	<0.50	<50.0	--	--	<0.500
MW7	10/18/90	347.90	0.00	9.26	338.64	0	0.5	ND	0.8	ND	ND	--	--
MW7	08/06/91	347.90	--	Dry	--	--	--	--	--	--	--	--	--
MW7	01/08/92	347.90	0.00	23.79	324.11	7.8	1.7	ND	0.55	220	--	--	--
MW7	04/30/92	347.90	--	Dry	--	--	--	--	--	--	--	--	--
MW7	07/31/92	347.90	--	Dry	--	--	--	--	--	--	--	--	--
MW7	10/27/92	347.90	--	Dry	--	--	--	--	--	--	--	--	--
MW7	01/22/93	347.90	--	Dry	--	--	--	--	--	--	--	--	--
MW7	04/05/93	347.90	--	Dry	--	--	--	--	--	--	--	--	--
MW7	07/06/93	347.90	--	Dry	--	--	--	--	--	--	--	--	--
MW7	11/30/93	347.90	--	Dry	--	--	--	--	--	--	--	--	--
MW7	01/27/94	347.90	--	Dry	--	--	--	--	--	--	--	--	--
MW7	04/25/94	347.90	--	Dry	--	--	--	--	--	--	--	--	--
MW7	07/08/94	347.90	--	Dry	--	--	--	--	--	--	--	--	--
MW7	02/21/95	347.90	--	Dry	--	--	--	--	--	--	--	--	--
MW7	05/03/95	347.90	--	Dry	--	--	--	--	--	--	--	--	--
MW7	08/04/95	347.90	--	Dry	--	--	--	--	--	--	--	--	--
MW7	11/10/95	347.90	--	Dry	--	--	--	--	--	--	--	--	--
MW7	02/12/96	347.90	--	Dry	--	--	--	--	--	--	--	--	--
MW7	05/17/96	347.90	--	Dry	--	--	--	--	--	--	--	--	--
MW7	08/12/96	347.90	--	Dry	--	--	--	--	--	--	--	--	--
MW7	11/08/96	347.90	--	Dry	--	--	--	--	--	--	--	--	--

TABLE 2 GROUNDWATER MONITORING DATA, FORMER MOBIL STATION 04-H6J, 1024 MAIN STREET, PLEASANTON, CALIFORNIA

Sample ID	Date	Casing Elevation (feet)	Product Thickness (feet)	Depth to Water (feet)	Groundwater Elevation (feet)	Concentrations (µg/L)						MTBE (8020 or 8021)	MTBE (8260)
						Benzene	Toluene	Ethyl-benzene	Total Xylenes	TPH-g	TPH-d		
MW7	02/12/97	347.90	--	Dry	--	--	--	--	--	--	--	--	--
MW7	03/17/97	347.90	--	Dry	--	--	--	--	--	--	--	--	--
MW7	05/13/97	347.90	--	--	--	--	--	--	--	--	--	--	--
MW7	08/12/97	347.90	--	Dry	--	--	--	--	--	--	--	--	--
MW7	10/31/97	347.90	--	Dry	--	--	--	--	--	--	--	--	--
MW7	01/21/98	347.90	--	Dry	--	--	--	--	--	--	--	--	--
MW7	04/24/98	347.90	0.00	24.44	323.46	--	--	--	--	--	--	--	--
MW7	07/20/98	347.90	--	Dry	--	--	--	--	--	--	--	--	--
MW7	10/21/98	347.90	--	Dry	--	--	--	--	--	--	--	--	--
MW7	02/22/99	347.90	0.00	23.69	324.21	--	--	--	--	--	--	--	--
MW7	05/27/99	347.90	0.00	23.67	324.23	--	--	--	--	--	--	--	--
MW7	09/16/99	347.90	0.00	23.19	324.71	--	--	--	--	--	--	--	--
MW7	11/15/99	347.90	--	Dry	--	--	--	--	--	--	--	--	--
MW7	03/02/00	347.90	0.00	18.10	329.80	--	--	--	--	--	--	--	--
MW7	06/06/00	347.90	0.00	24.19	323.71	--	--	--	--	--	--	--	--
MW7	08/29/00	347.90	0.00	19.40	328.50	--	--	--	--	--	--	--	--
MW7	11/07/00	347.90	0.00	20.20	327.70	--	--	--	--	--	--	--	--
MW7	01/30/01	347.90	0.00	18.77	329.13	--	--	--	--	--	--	--	--
MW7	04/19/01	347.90	0.00	17.26	330.64	--	--	--	--	--	--	--	--
MW7	07/27/01	347.90	0.00	18.98	328.92	--	--	--	--	--	--	--	--
MW7	10/19/01	347.90	0.00	17.27	330.63	--	--	--	--	--	--	--	--
MW7	01/15/02	350.47	0.00	17.21	333.26	--	--	--	--	--	--	--	--
MW7	04/09/02	350.47	0.00	15.46	335.01	--	--	--	--	--	--	--	--
MW7	07/23/02	350.47	0.00	18.40	332.07	--	--	--	--	--	--	--	--
MW7	10/16/02	350.47	0.00	19.23	331.24	--	--	--	--	--	--	--	--
MW7	01/09/03	350.47	0.00	18.68	331.79	--	--	--	--	--	--	--	--
MW7	04/14/03	350.47	0.00	12.93	337.54	--	--	--	--	--	--	--	--

TABLE 2 GROUNDWATER MONITORING DATA, FORMER MOBIL STATION 04-H6J, 1024 MAIN STREET, PLEASANTON, CALIFORNIA

Sample ID	Date	Casing Elevation (feet)	Product Thickness (feet)	Depth to Water (feet)	Groundwater Elevation (feet)	Concentrations (µg/L)						MTBE (8020 or 8021)	MTBE (8260)
						Benzene	Toluene	Ethyl-benzene	Total Xylenes	TPH-g	TPH-d		
MW7	07/09/03	350.47	0.00	15.68	334.79	--	--	--	--	--	--	--	--
MW7	10/01/03	350.47	0.00	13.04	337.43	--	--	--	--	--	--	--	--
MW7	01/19/04	350.47	0.00	11.65	338.82	--	--	--	--	--	--	--	--
MW7	04/01/04	350.47	0.00	13.33	337.14	--	--	--	--	--	--	--	--
MW7	07/07/04	350.47	0.00	10.97	339.50	--	--	--	--	--	--	--	--
MW7	10/12/04	350.47	0.00	8.72	341.75	--	--	--	--	--	--	--	--
MW7	01/05/05	350.47	0.00	8.19	342.28	--	--	--	--	--	--	--	--
MW7	04/14/05	350.47	0.00	7.50	342.97	--	--	--	--	--	--	--	--
MW7	07/14/05	350.47	0.00	7.59	342.88	--	--	--	--	--	--	--	--
MW7	10/17/05	350.47	0.00	7.94	342.53	--	--	--	--	--	--	--	--
MW7	01/10/06	350.47	0.00	8.01	342.46	--	--	--	--	--	--	--	--
MW7	04/05/06	350.47	0.00	7.48	342.99	--	--	--	--	--	--	--	--
MW7	07/05/06	350.47	0.00	8.08	342.39	--	--	--	--	--	--	--	--
MW8	10/18/90	348.90	0.00	11.30	337.60	3	5	7	62	900	ND	--	--
MW8	08/06/91	348.90	--	Dry	--	--	--	--	--	--	--	--	--
MW8	01/08/92	348.90	--	Dry	--	--	--	--	--	--	--	--	--
MW8	04/30/92	348.90	--	Dry	--	--	--	--	--	--	--	--	--
MW8	07/31/92	348.90	0.00	12.04	336.86	ND	ND	ND	1.3	270 ^c	--	--	--
MW8	10/27/92	348.90	--	Dry	--	--	--	--	--	--	--	--	--
MW8	01/22/93	348.90	--	Dry	--	--	--	--	--	--	--	--	--
MW8	04/05/93	348.90	--	Dry	--	--	--	--	--	--	--	--	--
MW8	07/06/93	348.90	0.00	7.48	341.42	ND	ND	ND	ND	ND	--	--	--
MW8	11/30/93	348.90	--	Dry	--	--	--	--	--	--	--	--	--
MW8	01/27/94	348.90	--	Dry	--	--	--	--	--	--	--	--	--
MW8	04/25/94	348.90	--	Dry	--	--	--	--	--	--	--	--	--
MW8	07/08/94	348.90	--	Dry	--	--	--	--	--	--	--	--	--

TABLE 2 GROUNDWATER MONITORING DATA, FORMER MOBIL STATION 04-H6J, 1024 MAIN STREET, PLEASANTON, CALIFORNIA

Sample ID	Date	Casing Elevation (feet)	Product Thickness (feet)	Depth to Water (feet)	Groundwater Elevation (feet)	Concentrations (µg/L)							
						Benzene	Toluene	Ethyl-benzene	Total Xylenes	TPH-g	TPH-d	MTBE (8020 or 8021)	MTBE (8260)
MW8	10/05/94	348.90	--	--	--	--	--	--	--	--	--	--	--
MW8	02/21/95	348.90	--	Dry	--	--	--	--	--	--	--	--	--
MW8	05/03/95	348.90	--	Dry	--	--	--	--	--	--	--	--	--
MW8	08/04/95	348.90	--	Dry	--	--	--	--	--	--	--	--	--
MW8	11/10/95	348.90	--	Dry	--	--	--	--	--	--	--	--	--
MW8	02/12/96	348.90	--	Dry	--	--	--	--	--	--	--	--	--
MW8	05/17/96	348.90	--	Dry	--	--	--	--	--	--	--	--	--
MW8	08/12/96	348.90	--	Dry	--	--	--	--	--	--	--	--	--
MW8	11/08/96	348.90	--	Dry	--	--	--	--	--	--	--	--	--
MW8	02/12/97	348.90	--	Dry	--	--	--	--	--	--	--	--	--
MW8	03/17/97	348.90	--	Dry	--	--	--	--	--	--	--	--	--
MW8	05/13/97	348.90	--	--	--	--	--	--	--	--	--	--	--
MW8	08/12/97	348.90	--	Dry	--	--	--	--	--	--	--	--	--
MW8	10/31/97	348.90	0.00	18.88	330.02	--	--	--	--	--	--	--	--
MW8	01/21/98	348.90	0.00	19.50	329.40	--	--	--	--	--	--	--	--
MW8	04/24/98	348.90	0.00	18.53	330.37	--	--	--	--	--	--	--	--
MW8	07/20/98	348.90	0.00	19.22	329.68	--	--	--	--	--	--	--	--
MW8	10/21/98	348.90	0.00	20.19	328.71	--	--	--	--	--	--	--	--
MW8	02/22/99	348.90	0.00	20.64	328.26	--	--	--	--	--	--	--	--
MW8	05/27/99	348.90	0.00	20.53	328.37	--	--	--	--	--	--	--	--
MW8	09/16/99	348.90	0.00	18.10	330.80	--	--	--	--	--	--	--	--
MW8	11/15/99	348.90	0.00	19.52	329.38	--	--	--	--	--	--	--	--
MW8	03/02/00	348.90	0.00	17.42	331.48	--	--	--	--	--	--	--	--
MW8	06/06/00	348.90	0.00	18.02	330.88	--	--	--	--	--	--	--	--
MW8	08/29/00	348.90	0.00	16.90	332.00	--	--	--	--	--	--	--	--
MW8	11/07/00	348.90	0.00	17.45	331.45	--	--	--	--	--	--	--	--
MW8	01/30/01	348.90	0.00	16.61	332.29	--	--	--	--	--	--	--	--

TABLE 2 GROUNDWATER MONITORING DATA, FORMER MOBIL STATION 04-H6J, 1024 MAIN STREET, PLEASANTON, CALIFORNIA

Sample ID	Date	Casing Elevation (feet)	Product Thickness (feet)	Depth to Water (feet)	Groundwater Elevation (feet)	Concentrations (µg/L)						MTBE (8020 or 8021)	MTBE (8260)
						Benzene	Toluene	Ethyl-benzene	Total Xylenes	TPH-g	TPH-d		
MW8	04/19/01	348.90	0.00	16.81	332.09	--	--	--	--	--	--	--	--
MW8	07/27/01	348.90	0.00	16.61	332.29	--	--	--	--	--	--	--	--
MW8	10/19/01	348.90	0.00	16.69	332.21	--	--	--	--	--	--	--	--
MW8	01/15/02	351.45	0.00	16.75	334.70	--	--	--	--	--	--	--	--
MW8	04/09/02	351.45	0.00	15.63	335.82	--	--	--	--	--	--	--	--
MW8	07/23/02	351.45	0.00	17.86	333.59	--	--	--	--	--	--	--	--
MW8	10/16/02	351.45	0.00	18.58	332.87	--	--	--	--	--	--	--	--
MW8	01/09/03	351.45	0.00	17.70	333.75	--	--	--	--	--	--	--	--
MW8	04/14/03	351.45	0.00	14.87	336.58	--	--	--	--	--	--	--	--
MW8	07/09/03	351.45		Well not located		--	--	--	--	--	--	--	--
MW8	10/01/03	351.45		Well not located		--	--	--	--	--	--	--	--
MW8	01/19/04	351.45	0.00	13.90	337.55	--	--	--	--	--	--	--	--
MW8	04/01/04	351.45	0.00	13.62	337.83	--	--	--	--	--	--	--	--
MW8	07/07/04	351.45	0.00	12.40	339.05	--	--	--	--	--	--	--	--
MW8	10/12/04	351.45	0.00	10.99	340.46	--	--	--	--	--	--	--	--
MW8	01/05/05	351.45	0.00	10.81	340.64	--	--	--	--	--	--	--	--
MW8	04/14/05	351.45	0.00	10.20	341.25	--	--	--	--	--	--	--	--
MW8	07/14/05	351.45	0.00	10.06	341.39	--	--	--	--	--	--	--	--
MW8	10/17/05	351.45	0.00	10.42	341.03	--	--	--	--	--	--	--	--
MW8	01/10/06	351.45	0.00	11.26	340.19	--	--	--	--	--	--	--	--
MW8	04/05/06	351.45	0.00	9.82	341.63	--	--	--	--	--	--	--	--
MW8	07/05/06	351.45	0.00	10.43	341.02	--	--	--	--	--	--	--	--
MW9	02/04/92	348.53	0.00	43.54	304.99	3,000	740	1,200	2,500	16,000	--	--	--
MW9	04/30/92	348.53	0.00	42.83	305.70	1,000	120	410	350	5,600	--	--	--
MW9	07/31/92	348.53	0.00	47.36	301.17	1,800	1,900	620	940	93	--	--	--
MW9	10/27/92	348.53	0.00	48.32	300.21	2,400	1,600	680	1,100	13,000	--	--	--

TABLE 2 GROUNDWATER MONITORING DATA, FORMER MOBIL STATION 04-H6J, 1024 MAIN STREET, PLEASANTON, CALIFORNIA

Sample ID	Date	Casing Elevation (feet)	Product Thickness (feet)	Depth to Water (feet)	Groundwater Elevation (feet)	Concentrations (µg/L)						MTBE (8020 or 8021)	MTBE (8260)
						Benzene	Toluene	Ethyl-benzene	Total Xylenes	TPH-g	TPH-d		
MW9	01/22/93	348.53	0.00	39.11	309.42	1,200	200	510	350	5,600	--	--	--
MW9	04/05/93	348.53	0.00	37.10	311.43	1,300	510	620	670	7,900	--	--	--
MW9	07/06/93	348.53	0.00	39.21	309.32	510	46	170	150	3,200	--	--	--
MW9	11/30/93	348.53	0.00	40.58	307.95	610	28	220	65	2,800	--	--	--
MW9	01/27/94	348.53	0.00	44.32	304.21	1,400	130	230	700	11,000	--	--	--
MW9	04/25/94	348.53	0.00	43.05	305.48	--	--	--	--	--	--	--	--
MW9	04/26/94	348.53	--	--	--	460	56	160	220	3,900	--	--	--
MW9	07/08/94	348.53	0.00	45.72	302.81	340	82	96	220	2,600	--	--	--
Well destroyed													
MW10	11/30/93	347.95	0.00	37.97	309.98	ND	ND	ND	ND	ND	--	--	--
MW10	01/27/94	347.95	0.00	42.16	305.79	ND	ND	ND	1.2	ND	--	--	--
MW10	04/25/94	347.95	0.00	40.39	307.56	--	--	--	--	--	--	--	--
MW10	04/26/94	347.95	--	--	--	17	0.84	ND	ND	810	--	--	--
MW10	07/08/94	347.95	0.00	41.45	306.50	18	12	3.7	14	110	--	--	--
MW10	10/05/94	347.95	0.00	42.28	305.67	8.0	5.0	0.85	4.5	87	--	--	--
MW10	02/21/95	347.95	0.00	35.14	312.81	3.6	12	1.8	9.5	70	--	--	--
MW10	05/03/95	347.95	0.00	35.07	312.88	ND	ND	ND	ND	ND	--	--	--
MW10	08/04/95	347.95	0.00	37.42	310.53	ND	ND	ND	ND	ND	--	ND	--
MW10	11/10/95	347.95	0.00	39.95	308.00	ND	ND	ND	ND	ND	--	--	--
MW10	02/12/96	347.95	0.00	36.57	311.38	ND	1.9	ND	1.2	ND	--	1.2	--
MW10	05/17/96	347.95	0.00	36.18	311.77	ND	ND	ND	ND	ND	--	ND	--
MW10	08/12/96	347.95	0.00	38.76	309.19	ND	ND	ND	ND	ND	--	ND	--
MW10	11/08/96	347.95	0.00	40.35	307.60	ND	ND	ND	ND	ND	--	ND	--
MW10	02/12/97	347.95	0.00	34.62	313.33	--	--	--	--	--	--	--	--
MW10 ^a	03/17/97	347.95	0.00	37.40	310.55	ND	ND	ND	ND	ND	--	ND	--
MW10 ^a	05/13/97	347.95	0.00	38.08	309.87	ND	ND	ND	ND	ND	--	ND	--

TABLE 2 GROUNDWATER MONITORING DATA, FORMER MOBIL STATION 04-H6J, 1024 MAIN STREET, PLEASANTON, CALIFORNIA

Sample ID	Date	Casing Elevation (feet)	Product Thickness (feet)	Depth to Water (feet)	Groundwater Elevation (feet)	Concentrations (µg/L)						MTBE (8020 or 8021)	MTBE (8260)
						Benzene	Toluene	Ethyl-benzene	Total Xylenes	TPH-g	TPH-d		
MW10 ^a	08/12/97	347.95	0.00	40.97	306.98	ND	ND	ND	ND	ND	--	ND	--
MW10 ^a	10/31/97	347.95	0.00	41.29	306.66	ND	ND	ND	ND	ND	--	ND	--
MW10 ^a	01/21/98	347.95	0.00	41.88	306.07	ND	ND	ND	ND	ND	--	ND	--
MW10 ^a	04/24/98	347.95	0.00	37.06	310.89	ND	ND	ND	ND	ND	--	ND	--
MW10 ^a	07/20/98	347.95	0.00	39.62	308.33	ND	ND	ND	ND	ND	--	ND	--
MW10 ^a	10/21/98	347.95	0.00	42.39	305.56	ND	ND	ND	ND	ND	--	ND	--
MW10	02/22/99	347.95	0.00	41.51	306.44	--	--	--	--	--	--	--	--
MW10	05/27/99	347.95	0.00	41.78	306.17	--	--	--	--	--	--	--	--
MW10	09/16/99	347.95	0.00	43.82	304.13	--	--	--	--	--	--	--	--
MW10	11/15/99	347.95	0.00	42.35	305.60	--	--	--	--	--	--	--	--
MW10	03/02/00	347.95	0.00	41.20	306.75	--	--	--	--	--	--	--	--
MW10	06/06/00	347.95	0.00	43.15	304.80	--	--	--	--	--	--	--	--
MW10	08/29/00	347.95	0.00	45.17	302.78	--	--	--	--	--	--	--	--
MW10	11/07/00	347.95	0.00	43.71	304.24	--	--	--	--	--	--	--	--
MW10 ^a	01/30/01	347.95	0.00	44.77	303.18	<0.20	<0.20	<0.20	<0.60	<20	--	<0.30	--
MW10	04/19/01	347.95	0.00	44.16	303.79	--	--	--	--	--	--	--	--
MW10	07/27/01	347.95	0.00	44.26	303.69	--	--	--	--	--	--	--	--
MW10	10/19/01	347.95	0.00	44.84	303.11	--	--	--	--	--	--	--	--
MW10 ^a	01/15/02	350.60	0.00	43.40	307.20	<0.50	<0.50	<0.50	<0.50	<50.0	--	<0.50	--
MW10	04/09/02	350.60	0.00	45.56	305.04	--	--	--	--	--	--	--	--
MW10	07/23/02	350.60	0.00	46.21	304.39	--	--	--	--	--	--	--	--
MW10	10/16/02	350.60	0.00	43.80	306.80	--	--	--	--	--	--	--	--
MW10	01/09/03	350.60	0.00	41.71	308.89	<0.50	<0.50	<0.50	<0.50	<50.0	--	--	0.60
MW10	04/14/03	350.60	0.00	43.91	306.69	--	--	--	--	--	--	--	--
MW10	07/09/03	350.60	0.00	43.61	306.99	--	--	--	--	--	--	--	--
MW10	10/01/03	350.60	0.00	44.34	306.26	--	--	--	--	--	--	--	--
MW10 ^a	01/19/04	350.60	0.00	44.50	306.10	<0.5	<0.5	<0.5	<0.5	<50	--	--	<0.5

TABLE 2 GROUNDWATER MONITORING DATA, FORMER MOBIL STATION 04-H6J, 1024 MAIN STREET, PLEASANTON, CALIFORNIA

Sample ID	Date	Casing Elevation (feet)	Product Thickness (feet)	Depth to Water (feet)	Groundwater Elevation (feet)	Concentrations (µg/L)						MTBE (8020 or 8021)	MTBE (8260)
						Benzene	Toluene	Ethyl-benzene	Total Xylenes	TPH-g	TPH-d		
MW10	04/01/04	350.60	0.00	44.07	306.53	--	--	--	--	--	--	--	--
MW10	07/07/04	350.60	0.00	44.35	306.25	--	--	--	--	--	--	--	--
MW10	10/12/04	350.60	0.00	45.04	305.56	--	--	--	--	--	--	--	--
MW10	01/05/05	350.60	0.00	44.66	305.94	<0.5	<0.5	<0.5	<0.5	<50	--	--	<0.5
MW10	04/14/05	350.60	0.00	40.51	310.09	--	--	--	--	--	--	--	--
MW10	07/14/05	350.60	0.00	43.24	307.36	--	--	--	--	--	--	--	--
MW10	10/17/05	350.60	0.00	44.13	306.47	--	--	--	--	--	--	--	--
MW10 ^a	01/10/06	350.60	0.00	42.23	308.37	<0.5	<0.5	<0.5	<0.5	<50	--	--	<0.5
MW10	04/05/06	350.60	0.00	40.30	310.30	--	--	--	--	--	--	--	--
MW10	07/05/06	350.60	0.00	38.79	311.81	--	--	--	--	--	--	--	--
MW11	11/30/93	347.56	0.00	38.41	309.15	ND	ND	ND	1.6	ND	--	--	--
MW11	01/27/94	347.56	0.00	38.02	309.54	ND	ND	ND	ND	ND	--	--	--
MW11	04/25/94	347.56	0.00	38.77	308.79	--	--	--	--	--	--	--	--
MW11	04/26/94	347.56	--	--	--	ND	ND	ND	1.7	ND	--	--	--
MW11	07/08/94	347.56	0.00	41.70	305.86	23	18	4.0	15	120	--	--	--
MW11	10/05/94	347.56	0.00	44.49	303.07	12	19	4.6	24	130	--	--	--
MW11	02/21/95	347.56	0.00	41.74	305.82	27	64	7.3	36	300	--	--	--
MW11	05/03/95	347.56	0.00	34.64	312.92	ND	ND	ND	ND	ND	--	--	--
MW11	08/04/95	347.56	0.00	35.28	312.28	ND	ND	ND	ND	ND	--	ND	--
MW11	11/10/95	347.56	0.00	36.85	310.71	ND	0.88	ND	0.88	ND	--	--	--
MW11	02/12/96	347.56	0.00	36.18	311.38	ND	1.7	ND	1.2	ND	--	1.3	--
MW11	05/17/96	347.56	0.00	34.39	313.17	ND	ND	ND	ND	ND	--	ND	--
MW11	08/12/96	347.56	0.00	35.64	311.92	ND	ND	ND	ND	ND	--	ND	--
MW11	11/08/96	347.56	0.00	37.34	310.22	ND	ND	ND	0.81	ND	--	ND	--
MW11	02/12/97	347.56	0.00	35.37	312.19	--	--	--	--	--	--	--	--
MW11 ^a	03/17/97	347.56	0.00	35.11	312.45	ND	ND	ND	ND	ND	--	ND	--

TABLE 2 GROUNDWATER MONITORING DATA, FORMER MOBIL STATION 04-H6J, 1024 MAIN STREET, PLEASANTON, CALIFORNIA

Sample ID	Date	Casing Elevation (feet)	Product Thickness (feet)	Depth to Water (feet)	Groundwater Elevation (feet)	Concentrations (µg/L)						MTBE (8020 or 8021)	MTBE (8260)
						Benzene	Toluene	Ethyl-benzene	Total Xylenes	TPH-g	TPH-d		
MW11 ^a	05/13/97	347.56	0.00	36.19	311.37	ND	ND	ND	ND	ND	--	ND	--
MW11 ^a	08/12/97	347.56	0.00	37.73	309.83	ND	ND	ND	ND	ND	--	ND	--
MW11 ^a	10/31/97	347.56	0.00	40.48	307.08	ND	ND	ND	ND	ND	--	ND	--
MW11 ^a	01/21/98	347.56	0.00	38.28	309.28	ND	ND	ND	ND	ND	--	ND	--
MW11 ^a	04/24/98	347.56	0.00	34.50	313.06	ND	ND	ND	ND	ND	--	ND	--
MW11 ^a	07/20/98	347.56	0.00	40.21	307.35	ND	ND	ND	ND	ND	--	ND	--
MW11 ^a	10/21/98	347.56	0.00	43.07	304.49	ND	ND	ND	ND	ND	--	ND	--
MW11	02/22/99	347.56	0.00	42.32	305.24	--	--	--	--	--	--	--	--
MW11	05/27/99	347.56	0.00	42.27	305.29	--	--	--	--	--	--	--	--
MW11	09/16/99	347.56	0.00	43.91	303.65	--	--	--	--	--	--	--	--
MW11 ^c	11/15/99	347.56	--	--	--	--	--	--	--	--	--	--	--
MW11	03/02/00	347.56	--	Dry	--	--	--	--	--	--	--	--	--
MW11	06/06/00	347.56	0.00	44.06	303.50	--	--	--	--	--	--	--	--
MW11 ^c	08/29/00	347.56	--	--	--	--	--	--	--	--	--	--	--
MW11 ^c	11/07/00	347.56	--	--	--	--	--	--	--	--	--	--	--
MW11 ^c	01/30/01	347.56	--	--	--	--	--	--	--	--	--	--	--
MW11	02/16/01	347.56	--	--	--	<0.20	<0.20	<0.20	<0.60	<20	--	<0.30	--
MW11	04/19/01	347.56	0.00	39.14	308.42	--	--	--	--	--	--	--	--
MW11 ^a	07/27/01	347.56	0.00	43.82	303.74	<0.20	<0.20	<0.20	<0.60	<50	--	<0.30	--
MW11	10/19/01	347.56	0.00	43.18	304.38	--	--	--	--	--	--	--	--
MW11 ^a	01/15/02	350.16	0.00	37.10	313.06	<0.50	<0.50	<0.50	<0.50	<50.0	--	<0.50	--
MW11	04/09/02	350.16	0.00	43.80	306.36	--	--	--	--	--	--	--	--
MW11 ^a	07/23/02	350.16	0.00	43.88	306.28	<0.50	<0.50	<0.50	<0.50	<50.0	--	<0.50	--
MW11	10/16/02	350.16	0.00	43.87	306.29	--	--	--	--	--	--	--	--
MW11 ^a	01/09/03	350.16	0.00	36.13	314.03	<0.50	<0.50	<0.50	<0.50	<50.0	--	--	<0.50
MW11	04/14/03	350.16	0.00	38.41	311.75	--	--	--	--	--	--	--	--
MW11 ^a	07/09/03	350.16	0.00	42.84	307.32	<0.5	<0.5	<0.5	<0.5	<50	--	<0.5	<0.5

TABLE 2 GROUNDWATER MONITORING DATA, FORMER MOBIL STATION 04-H6J, 1024 MAIN STREET, PLEASANTON, CALIFORNIA

Sample ID	Date	Casing Elevation (feet)	Product Thickness (feet)	Depth to Water (feet)	Groundwater Elevation (feet)	Concentrations (µg/L)						MTBE (8020 or 8021)	MTBE (8260)
						Benzene	Toluene	Ethyl-benzene	Total Xylenes	TPH-g	TPH-d		
MW11	10/01/03	350.16	0.00	43.85	306.31	--	--	--	--	--	--	--	--
MW11 ^a	01/19/04	350.16	0.00	38.42	311.74	<0.5	<0.5	<0.5	<0.5	<50	--	--	<0.5
MW11	04/01/04	350.16	0.00	42.32	307.84	--	--	--	--	--	--	--	--
MW11 ^a	07/07/04	350.16	0.00	43.70	306.46	<0.5	<0.5	<0.5	<0.5	<50	--	--	<0.5
MW11	10/12/04	350.16	0.00	43.79	306.37	--	--	--	--	--	--	--	--
MW11	01/05/05	350.16	0.00	41.98	308.18	<0.5	<0.5	<0.5	<0.5	<50	--	--	<0.5
MW11	04/14/05	350.16	0.00	35.13	315.03	--	--	--	--	--	--	--	--
MW11	07/14/05	350.16	0.00	42.45	307.71	<50	--	<0.5	<0.5	<0.5	<0.5	--	<0.5
MW11	10/17/05	350.16	0.00	35.03	315.13	--	--	--	--	--	--	--	--
MW11 ^a	01/10/06	350.16	0.00	34.58	315.58	<0.5	0.67	<0.5	0.55	<50	--	--	<0.5
MW11	04/05/06	350.16	0.00	39.98	310.18	--	--	--	--	--	--	--	--
MW11^a	07/05/06	350.16	0.00	34.86	315.30	<0.50	<0.50	<0.50	<0.50	<50.0	--	--	<0.500
MW12	11/30/93	347.15	0.00	37.97	309.18	1.8	4.3	2.5	11	55	--	--	--
MW12	01/27/94	347.15	0.00	44.02	303.13	ND	ND	ND	ND	ND	--	--	--
MW12	04/25/94	347.15	0.00	42.27	304.88	--	--	--	--	--	--	--	--
MW12	04/26/94	347.15	--	--	--	ND	ND	ND	1.4	ND	--	--	--
MW12	07/08/94	347.15	0.00	43.26	303.89	8.4	7.4	1.9	7.1	53	--	--	--
MW12	10/05/94	347.15	0.00	44.32	302.83	27	56	13	67	350	--	--	--
MW12	02/21/95	347.15	0.00	37.83	309.32	4.0	4.0	0.77	3.6	ND	--	--	--
MW12	05/03/95	347.15	0.00	37.24	309.91	ND	ND	ND	ND	ND	--	--	--
MW12	08/04/95	347.15	0.00	39.07	308.08	ND	ND	ND	ND	ND	--	ND	--
MW12	11/10/95	347.15	0.00	41.24	305.91	ND	ND	ND	ND	ND	--	--	--
MW12	02/12/96	347.15	0.00	38.19	308.96	ND	2.1	ND	1.3	ND	--	2.5	--
MW12 ^c	05/17/96	347.15	--	--	--	--	--	--	--	--	--	--	--
MW12	08/12/96	347.15	0.00	40.32	306.83	ND	ND	ND	ND	ND	--	ND	--
MW12	11/08/96	347.15	0.00	41.32	305.83	ND	ND	ND	ND	ND	--	ND	--

TABLE 2 GROUNDWATER MONITORING DATA, FORMER MOBIL STATION 04-H6J, 1024 MAIN STREET, PLEASANTON, CALIFORNIA

Sample ID	Date	Casing Elevation (feet)	Product Thickness (feet)	Depth to Water (feet)	Groundwater Elevation (feet)	Concentrations (µg/L)						MTBE (8020 or 8021)	MTBE (8260)
						Benzene	Toluene	Ethyl-benzene	Total Xylenes	TPH-g	TPH-d		
MW12	02/12/97	347.15	0.00	35.98	311.17	--	--	--	--	--	--	--	--
MW12 ^a	03/17/97	347.15	0.00	38.67	308.48	ND	ND	ND	ND	ND	--	ND	--
MW12 ^a	05/13/97	347.15	0.00	39.68	307.47	ND	ND	ND	ND	ND	--	ND	--
MW12 ^a	08/12/97	347.15	0.00	42.81	304.34	ND	ND	ND	ND	ND	--	ND	--
MW12 ^a	10/31/97	347.15	0.00	43.28	303.87	ND	ND	ND	ND	ND	--	ND	--
MW12 ^a	01/21/98	347.15	0.00	43.10	304.05	ND	ND	ND	ND	ND	--	ND	--
MW12 ^a	04/24/98	347.15	0.00	38.23	308.92	ND	ND	ND	ND	ND	--	ND	--
MW12 ^a	07/20/98	347.15	0.00	41.09	306.06	ND	ND	ND	ND	ND	--	ND	--
MW12 ^a	10/21/98	347.15	0.00	44.23	302.92	ND	ND	ND	ND	ND	--	ND	--
MW12 ^c	02/22/99	347.15	0.00	--	--	--	--	--	--	--	--	--	--
MW12	05/27/99	347.15	0.00	43.18	303.97	--	--	--	--	--	--	--	--
MW12	09/16/99	347.15	0.00	46.29	300.86	--	--	--	--	--	--	--	--
MW12 ^c	11/15/99	347.15	0.00	--	--	--	--	--	--	--	--	--	--
MW12 ^a	03/02/00	347.15	0.00	43.93	303.22	<0.30	<0.30	<0.30	<0.60	<50	--	<10	--
MW12	06/06/00	347.15	0.00	44.93	302.22	--	--	--	--	--	--	--	--
MW12	08/29/00	347.15	0.00	48.06	299.09	--	--	--	--	--	--	--	--
MW12	11/07/00	347.15	0.00	47.77	299.38	--	--	--	--	--	--	--	--
MW12 ^a	01/30/01	347.15	0.00	48.85	298.30	<0.20	<0.20	<0.20	<0.60	<20	--	<0.30	--
MW12	04/19/01	347.15	0.00	47.09	300.06	--	--	--	--	--	--	--	--
MW12	07/27/01	347.15	0.00	47.52	299.63	--	--	--	--	--	--	--	--
MW12	10/19/01	347.15	0.00	48.22	298.93	--	--	--	--	--	--	--	--
MW12 ^a	01/15/02	349.74	0.00	46.69	303.05	<0.50	<0.50	<0.50	<0.50	<50.0	--	<0.50	--
MW12	04/09/02	349.74	0.00	48.78	300.96	--	--	--	--	--	--	--	--
MW12	07/23/02	349.74	0.00	49.42	300.32	--	--	--	--	--	--	--	--
MW12	10/16/02	349.74	0.00	47.24	302.50	--	--	--	--	--	--	--	--
MW12 ^a	01/09/03	349.74	0.00	44.99	304.75	<0.50	<0.50	<0.50	<0.50	<50.0	--	--	<0.50
MW12	04/14/03	349.74	0.00	46.37	303.37	--	--	--	--	--	--	--	--

TABLE 2 GROUNDWATER MONITORING DATA, FORMER MOBIL STATION 04-H6J, 1024 MAIN STREET, PLEASANTON, CALIFORNIA

Sample ID	Date	Casing Elevation (feet)	Product Thickness (feet)	Depth to Water (feet)	Groundwater Elevation (feet)	Concentrations (µg/L)						MTBE (8020 or 8021)	MTBE (8260)
						Benzene	Toluene	Ethyl-benzene	Total Xylenes	TPH-g	TPH-d		
MW12	07/09/03	349.74	0.00	45.91	303.83	--	--	--	--	--	--	--	--
MW12	10/01/03	349.74	0.00	46.91	302.83	--	--	--	--	--	--	--	--
MW12 ^a	01/19/04	349.74	0.00	46.77	302.97	<0.5	<0.5	<0.5	<0.5	<50	--	--	<0.5
MW12	04/01/04	349.74	0.00	46.20	303.54	--	--	--	--	--	--	--	--
MW12	07/07/04	349.74	0.00	46.58	303.16	--	--	--	--	--	--	--	--
MW12	10/12/04	349.74	0.00	47.73	302.01	--	--	--	--	--	--	--	--
MW12	01/05/05	349.74	0.00	47.39	302.35	<0.5	<0.5	<0.5	<0.5	<50	--	--	<0.5
MW12	04/14/05	349.74	0.00	42.61	307.13	--	--	--	--	--	--	--	--
MW12	07/14/05	349.74	0.00	44.98	304.76	--	--	--	--	--	--	--	--
MW12	10/17/05	349.74	0.00	45.55	304.19	--	--	--	--	--	--	--	--
MW12 ^a	01/10/06	349.74	0.00	43.58	306.16	<0.5	0.50	<0.5	<0.5	<50	--	--	<0.5
MW12	04/05/06	349.74	0.00	40.81	308.93	--	--	--	--	--	--	--	--
MW12	07/05/06	349.74	0.00	35.68	314.06	--	--	--	--	--	--	--	--
VMW1	11/30/93	348.05	--	Dry	--	--	--	--	--	--	--	--	--
VMW1	01/27/94	348.05	--	Dry	--	--	--	--	--	--	--	--	--
VMW1	04/25/94	348.05	--	Dry	--	--	--	--	--	--	--	--	--
VMW1	07/08/94	348.05	--	Dry	--	--	--	--	--	--	--	--	--
VMW1	10/05/94	348.05	--	--	--	--	--	--	--	--	--	--	--
VMW1	02/21/95	348.05	--	Dry	--	--	--	--	--	--	--	--	--
VMW1	05/03/95	348.05	--	Dry	--	--	--	--	--	--	--	--	--
VMW1	08/04/95	348.05	--	Dry	--	--	--	--	--	--	--	--	--
VMW1	11/10/95	348.05	--	Dry	--	--	--	--	--	--	--	--	--
VMW1	02/12/96	348.05	--	Dry	--	--	--	--	--	--	--	--	--
VMW1	05/17/96	348.05	--	Dry	--	--	--	--	--	--	--	--	--
VMW1	08/12/96	348.05	--	Dry	--	--	--	--	--	--	--	--	--
VMW1	11/08/96	348.05	--	Dry	--	--	--	--	--	--	--	--	--

TABLE 2 GROUNDWATER MONITORING DATA, FORMER MOBIL STATION 04-H6J, 1024 MAIN STREET, PLEASANTON, CALIFORNIA

Sample ID	Date	Casing Elevation (feet)	Product Thickness (feet)	Depth to Water (feet)	Groundwater Elevation (feet)	Concentrations (µg/L)						MTBE (8020 or 8021)	MTBE (8260)
						Benzene	Toluene	Ethyl-benzene	Total Xylenes	TPH-g	TPH-d		
VMW1	02/12/97	348.05	0.00	30.60	--	--	--	--	--	--	--	--	--
VMW1	03/17/97	348.05	--	Dry	--	--	--	--	--	--	--	--	--
VMW1	05/13/97	348.05	--	--	--	--	--	--	--	--	--	--	--
VMW1	08/12/97	348.05	--	Dry	--	--	--	--	--	--	--	--	--
VMW1	10/31/97	348.05	--	Dry	--	--	--	--	--	--	--	--	--
VMW1	01/21/98	348.05	--	Dry	--	--	--	--	--	--	--	--	--
VMW1	04/24/98	348.05	--	Dry	--	--	--	--	--	--	--	--	--
VMW1	07/20/98	348.05	--	Dry	--	--	--	--	--	--	--	--	--
VMW1	10/21/98	348.05	--	Dry	--	--	--	--	--	--	--	--	--
VMW1	02/22/99	348.05	--	Dry	--	--	--	--	--	--	--	--	--
VMW1	05/27/99	348.05	--	Dry	--	--	--	--	--	--	--	--	--
VMW1	09/16/99	348.05	--	Dry	--	--	--	--	--	--	--	--	--
VMW1	11/15/99	348.05	--	Dry	--	--	--	--	--	--	--	--	--
VMW1	03/02/00	348.05	--	Dry	--	--	--	--	--	--	--	--	--
VMW1	06/06/00	348.05	--	Dry	--	--	--	--	--	--	--	--	--
VMW1	08/29/00	348.05	--	Dry	--	--	--	--	--	--	--	--	--
VMW1	11/07/00	348.05	--	Dry	--	--	--	--	--	--	--	--	--
VMW1	01/30/01	348.05	--	Dry	--	--	--	--	--	--	--	--	--
VMW1	04/19/01	348.05	--	Dry	--	--	--	--	--	--	--	--	--
VMW1	07/27/01	348.05	--	Dry	--	--	--	--	--	--	--	--	--
VMW1	10/19/01	348.05	--	Dry	--	--	--	--	--	--	--	--	--
VMW1	01/15/02	350.58	--	Dry	--	--	--	--	--	--	--	--	--
VMW1	04/09/02	350.58	--	Dry	--	--	--	--	--	--	--	--	--
VMW1	07/23/02	350.58	--	Dry	--	--	--	--	--	--	--	--	--
VMW1	10/16/02	350.58	--	Dry	--	--	--	--	--	--	--	--	--
VMW1	01/09/03	350.58	--	Dry	--	--	--	--	--	--	--	--	--
VMW1	04/14/03	350.58	--	Dry	--	--	--	--	--	--	--	--	--

TABLE 2 GROUNDWATER MONITORING DATA, FORMER MOBIL STATION 04-H6J, 1024 MAIN STREET, PLEASANTON, CALIFORNIA

Sample ID	Date	Casing Elevation (feet)	Product Thickness (feet)	Depth to Water (feet)	Groundwater Elevation (feet)	Concentrations (µg/L)						MTBE (8020 or 8021)	MTBE (8260)
						Benzene	Toluene	Ethyl-benzene	Total Xylenes	TPH-g	TPH-d		
VMW1	07/09/03	350.58	--	Dry	--	--	--	--	--	--	--	--	--
VMW1	10/01/03	350.58	--	Dry	--	--	--	--	--	--	--	--	--
VMW1	01/19/04	350.58	--	Dry	--	--	--	--	--	--	--	--	--
VMW1	04/01/04	350.58	--	Dry	--	--	--	--	--	--	--	--	--
VMW1	07/07/04	350.58	--	Dry	--	--	--	--	--	--	--	--	--
VMW1	10/12/04	350.58	--	Dry	--	--	--	--	--	--	--	--	--
VMW1	01/05/05	350.58	--	Dry	--	--	--	--	--	--	--	--	--
VMW1	04/14/05	350.58	--	Dry	--	--	--	--	--	--	--	--	--
VMW1	07/14/05	350.58	--	Dry	--	--	--	--	--	--	--	--	--
VMW1	10/17/05	350.58	--	Dry	--	--	--	--	--	--	--	--	--
VMW1	01/10/06	350.58	0.00	30.01	320.57	--	--	--	--	--	--	--	--
VMW1	04/05/06	350.58	0.00	27.66	322.92	--	--	--	--	--	--	--	--
VMW1	07/05/06	350.58	0.00	22.55	328.03	--	--	--	--	--	--	--	--
VMW2	11/30/93	347.90	--	Dry	--	--	--	--	--	--	--	--	--
VMW2	01/27/94	347.90	--	Dry	--	--	--	--	--	--	--	--	--
VMW2	04/25/94	347.90	0.00	33.82	314.08	--	--	--	--	--	--	--	--
VMW2	07/08/94	347.90	--	Dry	--	--	--	--	--	--	--	--	--
VMW2	02/21/95	347.90	--	Dry	--	--	--	--	--	--	--	--	--
VMW2	05/03/95	347.90	--	Dry	--	--	--	--	--	--	--	--	--
VMW2	08/04/95	347.90	--	Dry	--	--	--	--	--	--	--	--	--
VMW2	11/10/95	347.90	--	Dry	--	--	--	--	--	--	--	--	--
VMW2	02/12/96	347.90	--	Dry	--	--	--	--	--	--	--	--	--
VMW2	05/17/96	347.90	--	Dry	--	--	--	--	--	--	--	--	--
VMW2	08/12/96	347.90	--	Dry	--	--	--	--	--	--	--	--	--
VMW2	11/08/96	347.90	--	Dry	--	--	--	--	--	--	--	--	--
VMW2	02/12/97	347.90	--	Dry	--	--	--	--	--	--	--	--	--

TABLE 2 GROUNDWATER MONITORING DATA, FORMER MOBIL STATION 04-H6J, 1024 MAIN STREET, PLEASANTON, CALIFORNIA

Sample ID	Date	Casing Elevation (feet)	Product Thickness (feet)	Depth to Water (feet)	Groundwater Elevation (feet)	Concentrations (µg/L)						MTBE (8020 or 8021)	MTBE (8260)
						Benzene	Toluene	Ethyl-benzene	Total Xylenes	TPH-g	TPH-d		
VMW2	03/17/97	347.90	--	Dry	--	--	--	--	--	--	--	--	--
VMW2	05/13/97	347.90	--	--	--	--	--	--	--	--	--	--	--
VMW2	08/12/97	347.90	--	Dry	--	--	--	--	--	--	--	--	--
VMW2	10/31/97	347.90	--	Dry	--	--	--	--	--	--	--	--	--
VMW2	01/21/98	347.90	0.00	27.85	320.05	--	--	--	--	--	--	--	--
VMW2	04/24/98	347.90	--	Dry	--	--	--	--	--	--	--	--	--
VMW2	07/20/98	347.90	--	Dry	--	--	--	--	--	--	--	--	--
VMW2	10/21/98	347.90	--	Dry	--	--	--	--	--	--	--	--	--
VMW2	02/22/99	347.90	--	Dry	--	--	--	--	--	--	--	--	--
VMW2	05/27/99	347.90	--	Dry	--	--	--	--	--	--	--	--	--
VMW2	09/16/99	347.90	--	Dry	--	--	--	--	--	--	--	--	--
VMW2	11/15/99	347.90	--	Dry	--	--	--	--	--	--	--	--	--
VMW2 ^c	03/02/00	347.90	--	--	--	--	--	--	--	--	--	--	--
VMW2	06/06/00	347.90	--	Dry	--	--	--	--	--	--	--	--	--
VMW2	08/29/00	347.90	--	Dry	--	--	--	--	--	--	--	--	--
VMW2	11/07/00	347.90	--	Dry	--	--	--	--	--	--	--	--	--
VMW2	01/30/01	347.90	--	Dry	--	--	--	--	--	--	--	--	--
VMW2	04/19/01	347.90	--	Dry	--	--	--	--	--	--	--	--	--
VMW2	07/27/01	347.90	--	Dry	--	--	--	--	--	--	--	--	--
VMW2	10/19/01	347.90	--	Dry	--	--	--	--	--	--	--	--	--
VMW2	01/15/02	350.42	--	Dry	--	--	--	--	--	--	--	--	--
VMW2	04/09/02	350.42	0.00	25.78	324.64	--	--	--	--	--	--	--	--
VMW2	07/23/02	350.42	0.00	27.21	323.21	--	--	--	--	--	--	--	--
VMW2	10/16/02	350.42	0.00	26.75	323.67	--	--	--	--	--	--	--	--
VMW2	01/09/02	350.42	0.00	26.26	324.16	--	--	--	--	--	--	--	--
VMW2	04/14/03	350.42	0.00	25.44	324.98	--	--	--	--	--	--	--	--
VMW2	07/09/03	350.42	0.00	25.54	324.88	--	--	--	--	--	--	--	--

TABLE 2 GROUNDWATER MONITORING DATA, FORMER MOBIL STATION 04-H6J, 1024 MAIN STREET, PLEASANTON, CALIFORNIA

Sample ID	Date	Casing Elevation (feet)	Product Thickness (feet)	Depth to Water (feet)	Groundwater Elevation (feet)	Concentrations (µg/L)						MTBE (8020 or 8021)	MTBE (8260)
						Benzene	Toluene	Ethyl-benzene	Total Xylenes	TPH-g	TPH-d		
VMW2	10/01/03	350.42	0.00	25.29	325.13	--	--	--	--	--	--	--	--
VMW2	01/19/04	350.42	0.00	23.42	327.00	--	--	--	--	--	--	--	--
VMW2	04/01/04	350.42	0.00	22.78	327.64	--	--	--	--	--	--	--	--
VMW2	07/07/04	350.42	0.00	21.92	328.50	--	--	--	--	--	--	--	--
VMW2	10/12/04	350.42	0.00	21.38	329.04	--	--	--	--	--	--	--	--
VMW2	01/05/05	350.42	0.00	20.68	329.74	--	--	--	--	--	--	--	--
VMW2	04/14/05	350.42	0.00	19.61	330.81	--	--	--	--	--	--	--	--
VMW2	07/14/05	350.42	0.00	18.52	331.90	--	--	--	--	--	--	--	--
VMW2	10/17/05	350.42	0.00	21.00	329.42	--	--	--	--	--	--	--	--
VMW2	01/10/06	350.42	0.00	20.47	329.95	--	--	--	--	--	--	--	--
VMW2	04/05/06	350.42	0.00	17.98	332.44	--	--	--	--	--	--	--	--
VMW2	07/05/06	350.42	0.00	16.96	333.46	--	--	--	--	--	--	--	--
VMW3	11/30/93	348.10	--	Dry	--	--	--	--	--	--	--	--	--
VMW3	01/27/94	348.10	--	Dry	--	--	--	--	--	--	--	--	--
VMW3	04/25/94	348.10	Trace	31.23	316.87	--	--	--	--	--	--	--	--
VMW3	07/08/94	348.10	--	Dry	--	--	--	--	--	--	--	--	--
VMW3	02/21/95	348.10	--	Dry	--	--	--	--	--	--	--	--	--
VMW3	05/03/95	348.10	--	Dry	--	--	--	--	--	--	--	--	--
VMW3	08/04/95	348.10	--	Dry	--	--	--	--	--	--	--	--	--
VMW3	11/10/95	348.10	--	Dry	--	--	--	--	--	--	--	--	--
VMW3	02/12/96	348.10	--	Dry	--	--	--	--	--	--	--	--	--
VMW3	05/17/96	348.10	--	Dry	--	--	--	--	--	--	--	--	--
VMW3	08/12/96	348.10	--	Dry	--	--	--	--	--	--	--	--	--
VMW3	11/08/96	348.10	--	Dry	--	--	--	--	--	--	--	--	--
VMW3	02/12/97	348.10	--	Dry	--	--	--	--	--	--	--	--	--
VMW3	03/17/97	348.10	0.00	31.29	316.81	--	--	--	--	--	--	--	--

TABLE 2 GROUNDWATER MONITORING DATA, FORMER MOBIL STATION 04-H6J, 1024 MAIN STREET, PLEASANTON, CALIFORNIA

Sample ID	Date	Casing Elevation (feet)	Product Thickness (feet)	Depth to Water (feet)	Groundwater Elevation (feet)	Concentrations (µg/L)							
						Benzene	Toluene	Ethyl-benzene	Total Xylenes	TPH-g	TPH-d	MTBE (8020 or 8021)	MTBE (8260)
VMW3	05/13/97	348.10	--	--	--	--	--	--	--	--	--	--	--
VMW3	08/12/97	348.10	--	Dry	--	--	--	--	--	--	--	--	--
VMW3	10/31/97	348.10	0.00	31.21	316.89	--	--	--	--	--	--	--	--
VMW3	01/21/98	348.10	0.00	31.25	316.85	--	--	--	--	--	--	--	--
VMW3	04/24/98	348.10	0.00	31.21	316.89	--	--	--	--	--	--	--	--
VMW3	07/20/98	348.10	--	Dry	--	--	--	--	--	--	--	--	--
VMW3	10/21/98	348.10	--	Dry	--	--	--	--	--	--	--	--	--
VMW3	02/22/99	348.10	--	Dry	--	--	--	--	--	--	--	--	--
VMW3	05/27/99	348.10	0.00	36.14	311.96	--	--	--	--	--	--	--	--
VMW3	09/16/99	348.10	0.00	31.32	316.78	--	--	--	--	--	--	--	--
VMW3	11/15/99	348.10	0.00	31.21	316.89	--	--	--	--	--	--	--	--
VMW3	03/02/00	348.10	0.00	31.14	316.96	--	--	--	--	--	--	--	--
VMW3	06/06/00	348.10	0.00	31.18	316.92	--	--	--	--	--	--	--	--
VMW3	08/29/00	348.10	0.00	31.20	316.90	--	--	--	--	--	--	--	--
VMW3	11/07/00	348.10	0.00	31.20	316.90	--	--	--	--	--	--	--	--
VMW3	01/30/01	348.10	--	Dry	--	--	--	--	--	--	--	--	--
VMW3	04/19/01	348.10	0.00	31.16	316.94	--	--	--	--	--	--	--	--
VMW3	07/27/01	348.10	0.00	31.29	316.81	--	--	--	--	--	--	--	--
VMW3	10/19/01	348.10	--	Dry	--	--	--	--	--	--	--	--	--
VMW3	01/15/02	350.77	--	Dry	--	--	--	--	--	--	--	--	--
VMW3	04/09/02	350.77	0.00	30.79	319.98	--	--	--	--	--	--	--	--
VMW3	07/23/02	350.77	0.00	31.21	319.56	--	--	--	--	--	--	--	--
VMW3	10/16/02	350.77	0.00	31.19	319.58	--	--	--	--	--	--	--	--
VMW3	01/09/03	350.77	0.00	31.20	319.57	--	--	--	--	--	--	--	--
VMW3	04/14/03	350.77	0.00	30.10	320.67	--	--	--	--	--	--	--	--
VMW3	07/09/03	350.77	0.00	30.62	320.15	--	--	--	--	--	--	--	--
VMW3	10/01/03	350.77	0.00	29.78	320.99	--	--	--	--	--	--	--	--

TABLE 2 GROUNDWATER MONITORING DATA, FORMER MOBIL STATION 04-H6J, 1024 MAIN STREET, PLEASANTON, CALIFORNIA

Sample ID	Date	Casing Elevation (feet)	Product Thickness (feet)	Depth to Water (feet)	Groundwater Elevation (feet)	Concentrations (µg/L)							
						Benzene	Toluene	Ethyl-benzene	Total Xylenes	TPH-g	TPH-d	MTBE (8020 or 8021)	MTBE (8260)
VMW3	01/19/04	350.77	0.00	29.60	321.17	--	--	--	--	--	--	--	--
VMW3	04/01/04	350.77	0.00	29.62	321.15	--	--	--	--	--	--	--	--
VMW3	07/07/04	350.77	0.00	28.84	321.93	--	--	--	--	--	--	--	--
VMW3	10/12/04	350.77	0.00	27.57	323.20	--	--	--	--	--	--	--	--
VMW3	01/05/05	350.77	0.00	25.81	324.96	--	--	--	--	--	--	--	--
VMW3	04/14/05	350.77	0.00	21.51	329.26	--	--	--	--	--	--	--	--
VMW3	07/14/05	350.77	0.00	13.37	337.40	--	--	--	--	--	--	--	--
VMW3	10/17/05	350.77	0.00	13.05	337.72	--	--	--	--	--	--	--	--
VMW3	01/10/06	350.77	0.00	15.63	335.14	--	--	--	--	--	--	--	--
VMW3	04/05/06	350.77	0.00	13.01	337.76	--	--	--	--	--	--	--	--
VMW3	07/05/06	350.77	0.00	12.96	337.81	--	--	--	--	--	--	--	--
VMW4	11/30/93	347.95	--	Dry	--	--	--	--	--	--	--	--	--
VMW4	01/27/94	347.95	--	Dry	--	--	--	--	--	--	--	--	--
VMW4	04/25/94	347.95	--	31.41	316.54	--	--	--	--	--	--	--	--
VMW4	07/08/94	347.95	--	Dry	--	--	--	--	--	--	--	--	--
VMW4	02/21/95	347.95	--	Dry	--	--	--	--	--	--	--	--	--
VMW4	05/03/95	347.95	--	Dry	--	--	--	--	--	--	--	--	--
VMW4	08/04/95	347.95	--	Dry	--	--	--	--	--	--	--	--	--
VMW4	11/10/95	347.95	--	Dry	--	--	--	--	--	--	--	--	--
VMW4	02/12/96	347.95	--	Dry	--	--	--	--	--	--	--	--	--
VMW4	05/17/96	347.95	--	Dry	--	--	--	--	--	--	--	--	--
VMW4	08/12/96	347.95	--	Dry	--	--	--	--	--	--	--	--	--
VMW4	11/08/96	347.95	--	Dry	--	--	--	--	--	--	--	--	--
VMW4	02/12/97	347.95	--	Dry	--	--	--	--	--	--	--	--	--
VMW4	03/17/97	347.95	--	Dry	--	--	--	--	--	--	--	--	--
VMW4	05/13/97	347.95	--	--	--	--	--	--	--	--	--	--	--

TABLE 2 GROUNDWATER MONITORING DATA, FORMER MOBIL STATION 04-H6J, 1024 MAIN STREET, PLEASANTON, CALIFORNIA

Sample ID	Date	Casing Elevation (feet)	Product Thickness (feet)	Depth to Water (feet)	Groundwater Elevation (feet)	Concentrations (µg/L)						MTBE (8020 or 8021)	MTBE (8260)
						Benzene	Toluene	Ethyl-benzene	Total Xylenes	TPH-g	TPH-d		
VMW4	08/12/97	347.95	--	Dry	--	--	--	--	--	--	--	--	--
VMW4	10/31/97	347.95	--	Dry	--	--	--	--	--	--	--	--	--
VMW4	01/21/98	347.95	0.00	10.95	337.00	--	--	--	--	--	--	--	--
VMW4	04/24/98	347.95	--	Dry	--	--	--	--	--	--	--	--	--
VMW4	07/20/98	347.95	--	Dry	--	--	--	--	--	--	--	--	--
VMW4	10/21/98	347.95	--	Dry	--	--	--	--	--	--	--	--	--
VMW4	02/22/99	347.95	--	Dry	--	--	--	--	--	--	--	--	--
VMW4	05/27/99	347.95	--	Dry	--	--	--	--	--	--	--	--	--
VMW4	09/16/99	347.95	--	Dry	--	--	--	--	--	--	--	--	--
VMW4	11/15/99	347.95	--	Dry	--	--	--	--	--	--	--	--	--
VMW4	03/02/00	347.95	0.00	10.13	337.82	--	--	--	--	--	--	--	--
VMW4	06/06/00	347.95	--	Dry	--	--	--	--	--	--	--	--	--
VMW4	08/29/00	347.95	--	Dry	--	--	--	--	--	--	--	--	--
VMW4	11/07/00	347.95	--	Dry	--	--	--	--	--	--	--	--	--
VMW4	01/30/01	347.95	--	Dry	--	--	--	--	--	--	--	--	--
VMW4	04/19/01	347.95	--	Dry	--	--	--	--	--	--	--	--	--
VMW4	07/27/01	347.95	--	Dry	--	--	--	--	--	--	--	--	--
VMW4	10/19/01	347.95	--	Dry	--	--	--	--	--	--	--	--	--
VMW4	01/15/02	350.32	--	Dry	--	--	--	--	--	--	--	--	--
VMW4	04/09/02	350.32	--	Dry	--	--	--	--	--	--	--	--	--
VMW4	07/23/02	350.32	--	Dry	--	--	--	--	--	--	--	--	--
VMW4	10/16/02	350.32	--	Dry	--	--	--	--	--	--	--	--	--
VMW4	01/09/03	350.32	--	Dry	--	--	--	--	--	--	--	--	--
VMW4	04/14/03	350.32	--	9.60	340.72	--	--	--	--	--	--	--	--
VMW4	07/09/03	350.32	--	Dry	--	--	--	--	--	--	--	--	--
VMW4	10/01/03	350.32	--	Dry	--	--	--	--	--	--	--	--	--
VMW4	01/19/04	350.32	--	Dry	--	--	--	--	--	--	--	--	--

TABLE 2 GROUNDWATER MONITORING DATA, FORMER MOBIL STATION 04-H6J, 1024 MAIN STREET, PLEASANTON, CALIFORNIA

Sample ID	Date	Casing Elevation (feet)	Product Thickness (feet)	Depth to Water (feet)	Groundwater Elevation (feet)	Concentrations (µg/L)						MTBE (8020 or 8021)	MTBE (8260)
						Benzene	Toluene	Ethyl-benzene	Total Xylenes	TPH-g	TPH-d		
VMW4	04/01/04	350.32	0.00	12.63	337.69	--	--	--	--	--	--	--	--
VMW4	07/07/04	350.32	0.00	10.10	340.22	--	--	--	--	--	--	--	--
VMW4	10/12/04	350.32	0.00	8.83	341.49	--	--	--	--	--	--	--	--
VMW4	01/05/05	350.32	0.00	8.24	342.08	--	--	--	--	--	--	--	--
VMW4	04/14/05	350.32	0.00	8.40	341.92	--	--	--	--	--	--	--	--
VMW4	07/14/05	350.32	0.00	8.40	341.92	--	--	--	--	--	--	--	--
VMW4	10/17/05	350.32	0.00	8.41	341.91	--	--	--	--	--	--	--	--
VMW4	01/10/06	350.32	0.00	10.49	339.83	--	--	--	--	--	--	--	--
VMW4	04/05/06	350.32	0.00	7.70	342.62	--	--	--	--	--	--	--	--
VMW4	07/05/06	350.32	0.00	8.40	341.92	--	--	--	--	--	--	--	--
RW1	11/30/93	347.89	Trace	37.75	310.14	--	--	--	--	--	--	--	--
RW1	01/27/94	347.89	Trace	42.00	305.89	--	--	--	--	--	--	--	--
RW1	04/25/94	347.89	0.02	40.24	307.67	--	--	--	--	--	--	--	--
RW1	07/08/94	347.89	0.15	41.41	306.59	--	--	--	--	--	--	--	--
RW1	10/05/94	347.89	Trace	42.18	305.71	--	--	--	--	--	--	--	--
RW1	02/21/95	347.89	Trace	34.94	312.95	16,000	29,000	2,200	14,000	110,000	--	--	--
RW1	05/03/95	347.89	0.01	34.83	313.07	--	--	--	--	--	--	--	--
RW1	08/04/95	347.89	Trace	37.11	310.78	--	--	--	--	--	--	--	--
RW1	11/10/95	347.89	0.02	39.74	308.17	--	--	--	--	--	--	--	--
RW1	02/12/96	347.89	0.00	47.29	300.60	4,400	12,000	960	6,900	41,000	--	120	--
RW1	05/17/96	347.89	0.00	47.53	300.36	2,700	8,600	1,100	6,300	81,000	--	ND	--
RW1	08/12/96	347.89	0.00	39.75	308.14	12,000	25,000	2,200	15,000	140,000	--	ND	--
RW1	11/08/96	347.89	--	--	--	5,300	11,000	1,300	8,900	81,000	--	ND	--
RW1	02/12/97	347.89	0.00	46.50	301.39	--	--	--	--	--	--	--	--
RW1 ^a	03/17/97	347.89	0.00	49.30	298.59	3,600	12,000	710	7,400	38,000	--	ND	--
RW1 ^a	05/13/97	347.89	0.00	37.86	310.03	7,300	20,000	1,500	12,000	130,000	--	ND	--

TABLE 2 GROUNDWATER MONITORING DATA, FORMER MOBIL STATION 04-H6J, 1024 MAIN STREET, PLEASANTON, CALIFORNIA

Sample ID	Date	Casing Elevation (feet)	Product Thickness (feet)	Depth to Water (feet)	Groundwater Elevation (feet)	Concentrations (µg/L)						MTBE (8020 or 8021)	MTBE (8260)
						Benzene	Toluene	Ethyl-benzene	Total Xylenes	TPH-g	TPH-d		
RW1 ^a	08/12/97	347.89	0.00	40.77	307.12	9,200	19,000	1,300	7,000	72,000	--	1,000	ND
RW1 ^a	10/31/97	347.89	0.00	47.54	300.35	4,500	11,000	530	6,800	45,000	--	630	ND
RW1 ^a	01/21/98	347.89	0.00	46.71	301.18	570	1,300	120	2,500	23,000	--	ND	ND
RW1 ^a	04/24/98	347.89	0.00	--	--	1,300	3,400	250	4,000	28,000	--	ND	--
RW1 ^a	07/20/98	347.89	0.00	45.54	302.35	1,400	3,500	530	2,700	21,000	--	ND	ND
RW1 ^a	10/21/98	347.89	0.00	42.41	305.48	3,500	5,700	660	4,100	35,000	--	ND	25
RW1 ^a	02/22/99	347.89	0.00	41.25	306.64	1,100	1,700	220	3,000	28,000	--	ND	ND
RW1 ^a	05/27/99	347.89	0.00	41.39	306.50	1,400	1,800	320	3,000	23,000	--	ND	--
RW1 ^a	09/16/99	347.89	0.00	44.23	303.66	910	5,000	1,000	3,800	34,000	--	ND	--
RW1 ^a	11/15/99	347.89	0.00	43.28	304.61	66	98	29	1,000	11,000	--	34	--
RW1 ^a	03/02/00	347.89	0.00	41.02	306.87	870	1,500	490	3,000	26,000	--	120	<10
RW1	06/06/00	347.89	--	Dry	--	--	--	--	--	--	--	--	--
RW1 ^a	08/29/00	347.89	0.00	45.10	302.79	480	250	380	720	11,000	--	<10	--
RW1 ^a	11/07/00	347.89	0.00	43.63	304.26	590	230	350	980	16,000	--	<100	--
RW1 ^a	01/30/01	347.89	0.00	44.81	303.08	390	89	340	240	9,900	--	<100	--
RW1 ^a	04/19/01	347.89	0.00	44.02	303.87	600	130	350	440	10,000	--	<100	<7
RW1 ^a	07/27/01	347.89	0.00	44.15	303.74	640	200	280	640	11,000	--	<5.0	--
RW1 ^a	10/19/01	347.89	0.00	44.72	303.17	810	130	500	580	12,000	--	<5.0	5
RW1 ^a	01/15/02	350.43	0.00	43.25	307.18	1,020	290	572	964	16,100	--	124	6.9
RW1 ^a	04/09/02	350.43	0.00	45.44	304.99	786	102	523	366	10,100	--	79.0	--
RW1 ^a	07/23/02	350.43	0.00	45.98	304.45	974	93	573	390	9,300	--	57.0	--
RW1 ^a	10/16/02	350.43	0.00	43.73	306.70	971	150	490	653	10,700	--	<5.0	--
RW1 ^a	01/09/03	350.43	0.00	41.57	308.86	990	298	510	1,130	16,000	--	--	6.60
RW1 ^a	04/14/03	350.43	0.00	43.87	306.56	1,250	103	598	815	10,700	--	--	4.60
RW1 ^a	07/09/03	350.43	0.00	43.40	307.03	1,390	109	660	820	11,100	--	53.3	4.20
RW1 ^a	10/01/03	350.43	0.00	44.19	306.24	1,440	54.0	582	490	10,600	--	78.0	3.20
RW1 ^a	01/19/04	350.43	0.00	44.33	306.10	722	27.3	168	199	6,860	--	--	3.20

TABLE 2 GROUNDWATER MONITORING DATA, FORMER MOBIL STATION 04-H6J, 1024 MAIN STREET, PLEASANTON, CALIFORNIA

Sample ID	Date	Casing Elevation (feet)	Product Thickness (feet)	Depth to Water (feet)	Groundwater Elevation (feet)	Concentrations (µg/L)						MTBE (8020 or 8021)	MTBE (8260)
						Benzene	Toluene	Ethyl-benzene	Total Xylenes	TPH-g	TPH-d		
RW1 ^a	04/01/04	350.43	0.00	43.90	306.53	760	37.7	180	130	6,450	--	--	2.40
RW1 ^a	07/07/04	350.43	0.00	44.25	306.18	663	51.1	180	183	4,760	--	--	2.60
RW1 ^a	10/12/04	350.43	0.00	44.75	305.68	691	30.0	139	158	6,670	--	--	<0.5
RW1 ^a	01/05/05	350.43	0.00	44.57	305.86	299	29.7	107	81.3	5,750	--	--	0.90
RW1 ^a	04/14/05	350.43	0.00	40.10	310.33	99.7	134	187	600	7,520	--	--	<0.5
RW1 ^a	07/14/05	350.43	0.00	42.87	307.56	2,730	--	116	7.3	109	21.8	--	<0.5
RW1 ^a	10/17/05	350.43	0.00	43.46	306.97	54.6	4.93	52.7	15.5	1,740	--	--	<0.5
RW1 ^a	01/10/06	350.43	0.00	41.61	308.82	39	13	76	500	3,200	--	--	<2.5
RW1 ^a	04/05/06	350.43	0.00	39.65	310.78	11	15	59	550	2,300	--	--	<0.500
RW1^a	07/05/06	350.43	0.00	37.86	312.57	<0.50	0.57	<0.50	1.00	<50.0	--	--	<0.500
RW2	10/05/94	347.82	0.00	43.33	304.49	6,500	6,300	1,000	5,400	41,000	--	--	--
RW2	02/21/95	347.82	0.00	35.05	312.77	6,200	2,600	1,400	5,600	45,000	--	--	--
RW2	05/03/95	347.82	0.00	35.11	312.71	3,600	2,000	1,000	5,700	30,000	--	--	--
RW2	08/04/95	347.82	0.00	37.35	310.47	4,100	1,400	810	3,200	21,000	--	ND	--
RW2	11/10/95	347.82	0.00	41.02	306.80	2,600	990	810	2,700	26,000	--	--	--
RW2	02/12/96	347.82	0.00	38.63	309.19	600	600	230	1,900	10,000	--	ND	--
RW2	05/17/96	347.82	0.00	48.56	299.26	300	64	86	470	4,000	--	10	--
RW2	08/12/96	347.82	0.00	44.74	303.08	1,100	36	320	190	5,400	--	ND	--
RW2	11/08/96	347.82	--	--	--	480	48	150	150	3,500	--	ND	--
RW2	02/12/97	347.82	0.00	48.10	299.72	--	--	--	--	--	--	--	--
RW2 ^a	03/17/97	347.82	0.00	50.90	296.92	180	21	42	56	1,100	--	ND	--
RW2 ^a	05/13/97	347.82	0.00	38.11	309.71	680	93	150	300	3,500	--	ND	--
RW2 ^a	08/12/97	347.82	0.00	44.22	303.60	180	6.7	44	27	1,200	--	ND	--
RW2 ^a	10/31/97	347.82	0.00	49.13	298.69	8.9	3.6	1.5	90	440	--	ND	--
RW2 ^a	01/21/98	347.82	0.00	49.39	298.43	ND	ND	ND	ND	ND	--	ND	--
RW2 ^a	04/24/98	347.82	--	--	--	100	12	46	77	3,000	--	28	ND

TABLE 2 GROUNDWATER MONITORING DATA, FORMER MOBIL STATION 04-H6J, 1024 MAIN STREET, PLEASANTON, CALIFORNIA

Sample ID	Date	Casing Elevation (feet)	Product Thickness (feet)	Depth to Water (feet)	Groundwater Elevation (feet)	Concentrations (µg/L)						MTBE (8020 or 8021)	MTBE (8260)
						Benzene	Toluene	Ethyl-benzene	Total Xylenes	TPH-g	TPH-d		
RW2 ^a	07/20/98	347.82	0.00	47.16	300.66	20	6.9	7.7	9.6	480	--	ND	--
RW2 ^a	10/21/98	347.82	0.00	46.08	301.74	4.4	6.1	2.8	3.9	780	--	ND	--
RW2 ^a	02/22/99	347.82	0.00	44.31	303.51	87	11	33	27	2,300	--	ND	--
RW2 ^a	05/27/99	347.82	0.00	44.15	303.67	1.4	4.5	0.6	1.7	310	--	ND	--
RW2 ^a	09/16/99	347.82	0.00	47.97	299.85	ND	ND	ND	ND	260	--	ND	--
RW2 ^a	11/15/99	347.82	0.00	49.44	298.38	ND	ND	ND	ND	ND	--	ND	--
RW2 ^a	03/02/00	347.82	0.00	45.70	302.12	<1.0	<1.0	<1.0	<0.60	180	--	<10	--
RW2 ^a	06/06/00	347.82	0.00	45.62	302.20	7.2	6.9	5.1	24	250	--	<0.30	--
RW2 ^a	08/29/00	347.82	0.00	50.69	297.13	0.38	1.0	<0.30	<0.60	<50	--	<10	--
RW2 ^a	11/07/00	347.82	0.00	48.40	299.42	0.32	0.32	0.22	<0.60	<20	--	<0.30	--
RW2 ^a	01/30/01	347.82	0.00	50.37	297.45	<0.20	<0.20	<0.20	<0.60	<20	--	<0.30	--
RW2 ^a	04/19/01	347.82	0.00	48.06	299.76	<0.20	<0.20	<0.20	<0.60	<20	--	<0.30	--
RW2 ^a	07/27/01	347.82	0.00	48.82	299.00	<0.20	<0.20	<0.20	<0.60	<50	--	<0.30	--
RW2 ^a	10/19/01	347.82	0.00	50.24	297.58	<0.20	<0.20	<0.20	<0.60	<50	--	<0.30	--
RW2 ^a	01/15/02	350.42	0.00	46.88	303.54	<0.50	<0.50	<0.50	<0.50	<50.0	--	<0.50	--
RW2 ^a	04/09/02	350.42	0.00	50.86	299.56	<0.50	<0.50	<0.50	<0.50	<50.0	--	<0.50	--
RW2	07/23/02	350.42	0.00	51.77	298.65	--	--	--	--	--	--	--	--
RW2 ^a	10/16/02	350.42	0.00	47.01	303.41	<0.5	<0.5	<0.5	<0.5	<50.0	--	<0.5	--
RW2 ^a	01/09/03	350.42	0.00	43.42	307.00	17	30.1	51.9	110	1,020	--	--	<0.50
RW2 ^a	04/14/03	350.42	0.00	46.45	303.97	<0.50	<0.50	<0.50	<0.50	<50.0	--	<0.50	<0.50
RW2 ^a	07/09/03	350.42	0.00	46.12	304.30	<0.5	0.7	<0.5	0.7	76.6	--	<0.5	<0.5
RW2 ^a	10/01/03	350.42	0.00	47.15	303.27	<0.5	<0.5	<0.5	<0.5	<50	--	<0.5	<0.5
RW2 ^a	01/19/04	350.42	0.00	46.35	304.07	<0.5	<0.5	<0.5	<0.5	57.8	--	--	<0.5
RW2 ^a	04/01/04	350.42	0.00	45.71	304.71	<1.0	<1.0	<1.0	<3.0	<100	--	--	<0.5
RW2 ^a	07/07/04	350.42	0.00	44.92	305.50	<0.5	<0.5	<0.5	<0.5	<50	--	--	<0.5
RW2 ^a	10/12/04	350.42	0.00	40.83	309.59	<0.5	2.7	0.6	4.4	<50	--	--	<0.5
RW2 ^a	01/05/05	350.42	0.00	41.01	309.41	<0.5	<0.5	<0.5	<0.5	<50	--	--	<0.5

TABLE 2 GROUNDWATER MONITORING DATA, FORMER MOBIL STATION 04-H6J, 1024 MAIN STREET, PLEASANTON, CALIFORNIA

Sample ID	Date	Casing Elevation (feet)	Product Thickness (feet)	Depth to Water (feet)	Groundwater Elevation (feet)	Concentrations (µg/L)						MTBE (8020 or 8021)	MTBE (8260)
						Benzene	Toluene	Ethyl-benzene	Total Xylenes	TPH-g	TPH-d		
RW2 ^a	04/14/05	350.42	0.00	39.14	311.28	<0.5	<0.5	<0.5	1.1	<50	--	--	<0.5
RW2 ^a	07/14/05	350.42	0.00	39.20	311.22	<50	--	<0.5	<0.5	<0.5	<0.5	--	<0.5
RW2 ^a	10/17/05	350.42	0.00	38.99	311.43	<0.5	<0.5	<0.5	<0.5	<50	--	--	<0.5
RW2 ^a	01/10/06	350.42	0.00	39.11	311.31	<0.5	<0.5	<0.5	<0.5	<50	--	--	<0.5
RW2 ^a	04/05/06	350.42	0.00	38.04	312.38	<0.50	<0.50	<0.50	<0.50	<50	--	--	<0.500
RW2^a	07/05/06	350.42	0.00	36.85	313.57	<0.50	<0.50	<0.50	<0.50	<50.0	--	--	<0.500
RW3	10/05/94	347.92	0.00	44.66	303.26	120	180	26	170	1,600	--	--	--
RW3	02/21/95	347.92	0.00	39.85	308.07	67	30	12	48	620	--	--	--
RW3	05/03/95	347.92	0.00	40.12	307.80	31	28	6.0	40	780	--	--	--
RW3	08/04/95	347.92	0.00	41.84	306.08	37	14	ND	19	190	--	8.1	--
RW3	11/10/95	347.92	0.00	44.45	303.47	19	5.0	ND	4.4	160	--	--	--
RW3	02/12/96	347.92	0.00	42.62	305.30	0.78	2.0	ND	2.0	ND	--	1.4	--
RW3	05/17/96	347.92	0.00	48.90	299.02	2.8	0.5	ND	ND	52	--	3.6	--
RW3	08/12/96	347.92	0.00	43.71	304.21	0.87	ND	ND	ND	ND	--	ND	--
RW3	11/08/96	347.92	--	--	--	28	3.3	1.2	4.5	110	--	ND	--
RW3	02/12/97	347.92	0.00	48.82	299.10	--	--	--	--	--	--	--	--
RW3 ^a	03/17/97	347.92	0.00	51.61	296.31	ND	ND	ND	ND	ND	--	ND	--
RW3 ^a	05/13/97	347.92	0.00	38.22	309.70	180	190	6.8	79	960	--	ND	--
RW3 ^a	08/12/97	347.92	0.00	44.15	303.77	20	11	2.1	17	160	--	4.8	--
RW3 ^a	10/31/97	347.92	0.00	48.18	299.74	11	14	4.4	32	330	--	10	--
RW3 ^a	01/21/98	347.92	0.00	46.31	301.61	1.4	0.9	0.4	2.1	50	--	ND	--
RW3 ^a	04/24/98	347.92	--	--	--	ND	ND	ND	ND	ND	--	ND	--
RW3 ^a	07/20/98	347.92	0.00	46.81	301.11	0.6	1.0	ND	ND	80	--	ND	--
RW3	10/21/98	347.92	--	Dry	--	--	--	--	--	--	--	--	--
RW3 ^a	02/22/99	347.92	0.00	44.17	303.75	ND	ND	ND	ND	ND	--	ND	--
RW3 ^a	05/27/99	347.92	0.00	44.40	303.52	ND	ND	ND	ND	ND	--	ND	--

TABLE 2 GROUNDWATER MONITORING DATA, FORMER MOBIL STATION 04-H6J, 1024 MAIN STREET, PLEASANTON, CALIFORNIA

Sample ID	Date	Casing Elevation (feet)	Product Thickness (feet)	Depth to Water (feet)	Groundwater Elevation (feet)	Concentrations (µg/L)						MTBE (8020 or 8021)	MTBE (8260)
						Benzene	Toluene	Ethyl-benzene	Total Xylenes	TPH-g	TPH-d		
RW3 ^{a,f}	09/16/99	347.92	0.00	44.58	303.34	960	5,700	1,200	5,000	45,000	--	200	--
RW3 ^{a,f}	10/04/99	347.92	--	--	--	ND	0.6	ND	ND	ND	--	ND	--
RW3 ^a	11/15/99	347.92	0.00	48.32	299.60	ND	ND	1.2	3.3	93	--	ND	--
RW3 ^a	03/02/00	347.92	0.00	47.60	300.32	<0.30	<0.30	<0.30	<0.60	<50	--	<10	--
RW3 ^a	06/06/00	347.92	0.00	45.58	302.34	<0.20	<0.20	<0.20	<0.60	<20	--	<0.30	--
RW3 ^a	08/29/00	347.92	0.00	47.72	300.20	<0.30	0.47	<0.30	<0.60	<50	--	<10	--
RW3 ^a	11/07/00	347.92	0.00	47.18	300.74	<0.20	<0.20	<0.20	<0.60	<20	--	1.8	--
RW3 ^a	01/30/01	347.92	0.00	47.72	300.20	<0.20	<0.20	<0.20	<0.60	33	--	4.3	<5
RW3 ^a	04/19/01	347.92	0.00	45.73	302.19	<0.20	<0.20	0.34	<0.60	<20	--	0.33	--
RW3 ^a	07/27/01	347.92	0.00	46.61	301.31	<0.20	<0.20	<0.20	<0.60	<50	--	1.3	<2
RW3 ^a	10/19/01	347.92	0.00	46.96	300.96	<0.20	<0.20	<0.20	<0.60	<50	--	1.5	<2
RW3 ^a	01/15/02	350.53	0.00	44.98	305.55	<0.50	<0.50	<0.50	<0.50	<50.0	--	<0.50	--
RW3 ^a	04/09/02	350.53	0.00	46.80	303.73	<0.50	<0.50	<0.50	<0.50	<50.0	--	1.00	--
RW3 ^a	07/23/02	350.53	0.00	47.42	303.11	<0.50	<0.50	<0.50	<0.50	<50.0	--	1.90	--
RW3 ^a	10/16/02	350.53	0.00	46.42	304.11	<0.5	<0.5	<0.5	<0.5	<50.0	--	1.0	--
RW3 ^a	01/09/03	350.53	0.00	44.02	306.51	<0.5	<0.5	<0.5	<0.5	<50.0	--	--	<0.5
RW3 ^a	04/14/03	350.53	0.00	44.97	305.56	<0.5	<0.5	<0.5	<0.5	<50.0	--	--	<0.5
RW3 ^a	07/09/03	350.53	0.00	44.96	305.57	<0.5	0.6	<0.5	<0.5	<50	--	<0.5	<0.5
RW3 ^a	10/01/03	350.53	0.00	45.81	304.72	<0.5	<0.5	<0.5	<0.5	<50	--	0.6	<0.5
RW3 ^a	01/19/04	350.53	0.00	44.81	305.72	<0.5	<0.5	<0.5	<0.5	<50	--	--	<0.5
RW3 ^a	04/01/04	350.53	0.00	45.10	305.43	<1.0	2.5	<1.0	5.1	<100	--	--	<0.5
RW3 ^a	07/07/04	350.53	0.00	45.57	304.96	<0.5	<0.5	<0.5	<0.5	<50	--	--	<0.5
RW3 ^a	10/12/04	350.53	0.00	45.79	304.74	<0.5	3.5	0.8	5.9	<50	--	--	<0.5
RW3 ^a	01/05/05	350.53	0.00	45.63	304.90	<0.5	<0.5	<0.5	<0.5	<50	--	--	<0.5
RW3 ^a	04/14/05	350.53	0.00	41.91	308.62	<0.5	<0.5	<0.5	<0.5	<50	--	--	<0.5
RW3 ^a	07/14/05	350.53	0.00	44.37	306.16	<50	--	<0.5	<0.5	<0.5	<0.5	--	<0.5
RW3 ^a	10/17/05	350.53	0.00	43.57	306.96	<0.5	<0.5	<0.5	<0.5	<50	--	--	<0.5

TABLE 2 GROUNDWATER MONITORING DATA, FORMER MOBIL STATION 04-H6J, 1024 MAIN STREET, PLEASANTON, CALIFORNIA

Sample ID	Date	Casing Elevation (feet)	Product Thickness (feet)	Depth to Water (feet)	Groundwater Elevation (feet)	Concentrations (µg/L)						MTBE (8020 or 8021)	MTBE (8260)
						Benzene	Toluene	Ethyl-benzene	Total Xylenes	TPH-g	TPH-d		
RW3 ^a	01/10/06	350.53	0.00	42.37	308.16	<0.5	1.4	<0.5	1.5	<50	--	--	<0.5
RW3 ^a	04/05/06	350.53	0.00	40.35	310.18	<0.50	<0.50	<0.50	<0.50	<50	--	--	<0.500
RW3^a	07/05/06	350.53	0.00	39.03	311.50	<0.50	<0.50	<0.50	<0.50	<50.0	--	--	<0.500
RW4	10/05/94	348.29	0.00	42.62	305.67	11	4.9	1.5	9.2	130	--	--	--
RW4	02/21/95	348.29	0.02	35.40	312.91	--	--	--	--	--	--	--	--
RW4	05/03/95	348.29	0.00	35.03	313.26	--	--	--	--	--	--	--	--
RW4	05/04/95	348.29	--	--	--	330	130	120	410	2,900	--	--	--
RW4	08/04/95	348.29	0.00	37.62	310.67	63	ND	14	2.1	520	--	6.1	--
RW4	11/10/95	348.29	0.00	40.26	308.03	94	28	31	43	450	--	--	--
RW4	02/12/96	348.29	0.00	36.84	311.45	1.5	2.0	2.9	2.4	52	--	4.0	--
RW4	05/17/96	348.29	0.00	36.58	311.71	7.7	2.3	26	1.4	160	--	ND	--
RW4	08/12/96	348.29	0.00	38.96	309.33	ND	ND	ND	ND	ND	--	ND	--
RW4	11/08/96	348.29	--	--	--	ND	ND	ND	ND	ND	--	ND	--
RW4	02/12/97	348.29	0.00	34.95	313.34	--	--	--	--	--	--	--	--
RW4 ^a	03/17/97	348.29	0.00	37.75	310.54	ND	ND	ND	ND	ND	--	ND	--
RW4 ^a	05/13/97	348.29	0.00	38.36	309.93	ND	ND	ND	ND	ND	--	ND	--
RW4 ^a	08/12/97	348.29	0.00	41.28	307.01	ND	ND	ND	ND	ND	--	ND	--
RW4 ^a	10/31/97	348.29	0.00	41.75	306.54	ND	ND	ND	ND	ND	--	ND	--
RW4 ^a	01/21/98	348.29	0.00	41.61	306.68	ND	ND	ND	ND	ND	--	ND	--
RW4 ^a	04/24/98	348.29	--	--	--	ND	ND	ND	ND	ND	--	ND	--
RW4 ^a	07/20/98	348.29	0.00	49.94	298.35	ND	ND	ND	ND	ND	--	ND	--
RW4 ^a	10/21/98	348.29	--	Dry	--	--	--	--	--	--	--	--	--
RW4 ^a	02/22/99	348.29	0.00	41.80	306.49	ND	ND	ND	ND	ND	--	ND	--
RW4 ^a	05/27/99	348.29	0.00	42.06	306.23	ND	ND	ND	ND	ND	--	ND	--
RW4 ^a	09/16/99	348.29	0.00	44.87	303.42	ND	ND	ND	ND	ND	--	ND	--
RW4 ^a	11/15/99	348.29	0.00	44.60	303.69	ND	ND	ND	ND	ND	--	ND	--

TABLE 2 GROUNDWATER MONITORING DATA, FORMER MOBIL STATION 04-H6J, 1024 MAIN STREET, PLEASANTON, CALIFORNIA

Sample ID	Date	Casing Elevation (feet)	Product Thickness (feet)	Depth to Water (feet)	Groundwater Elevation (feet)	Concentrations (µg/L)						MTBE (8020 or 8021)	MTBE (8260)
						Benzene	Toluene	Ethyl-benzene	Total Xylenes	TPH-g	TPH-d		
RW4 ^a	03/02/00	348.29	0.00	41.48	306.81	<0.30	<0.30	<0.30	<0.60	<50	--	<10	--
RW4 ^a	06/06/00	348.29	0.00	43.41	304.88	<0.20	<0.20	<0.20	<0.60	<20	--	<0.30	--
RW4 ^a	08/29/00	348.29	0.00	45.38	302.91	<0.30	<0.30	<0.30	<0.60	<50	--	<10	--
RW4 ^a	11/07/00	348.29	0.00	43.99	304.30	<0.20	<0.20	<0.20	<0.60	<20	--	<0.30	--
RW4 ^a	01/30/01	348.29	0.00	45.12	303.17	<0.20	<0.20	<0.20	<0.60	<20	--	<0.30	--
RW4 ^a	04/19/01	348.29	0.00	44.42	303.87	<0.20	<0.20	<0.20	<0.60	<20	--	<0.30	--
RW4 ^a	07/27/01	348.29	0.00	44.54	303.75	<0.20	<0.20	<0.20	<0.60	<50	--	<0.30	--
RW4 ^a	10/19/01	348.29	0.00	45.09	303.20	<0.20	<0.20	<0.20	<0.60	<50	--	<0.30	--
RW4 ^a	01/15/02	350.92	0.00	43.68	307.24	<0.50	<0.50	<0.50	<0.50	<50.0	--	<0.50	--
RW4 ^a	04/09/02	350.92	0.00	45.79	305.13	<0.50	<0.50	<0.50	<0.50	<50.0	--	<0.50	--
RW4 ^a	07/23/02	350.92	0.00	46.43	304.49	<0.50	<0.50	<0.50	<0.50	<50.0	--	<0.50	--
RW4 ^a	10/16/02	350.92	0.00	44.06	306.86	<0.5	<0.5	<0.5	<0.5	<50.0	--	<0.5	--
RW4 ^a	01/09/03	350.92	0.00	41.97	308.95	0.70	<0.5	<0.5	<0.5	64.9	--	--	<0.50
RW4 ^a	04/14/03	350.92	0.00	44.17	306.75	<0.5	<0.5	<0.5	<0.5	<50.0	--	--	<0.50
RW4 ^a	07/09/03	350.92	0.00	43.83	307.09	<0.5	0.7	<0.5	<0.5	<50	--	<0.5	<0.5
RW4 ^a	10/01/03	350.92	0.00	44.60	306.32	<0.5	<0.5	<0.5	<0.5	<50	--	<0.5	<0.5
RW4 ^a	01/19/04	350.92	0.00	44.73	306.19	<0.5	<0.5	<0.5	<0.5	<50	--	--	<0.5
RW4 ^a	04/01/04	350.92	0.00	44.34	306.58	<1.0	2.1	<1.0	4.5	<100	--	--	<0.5
RW4 ^a	07/07/04	350.92	0.00	44.61	306.31	<0.5	<0.5	<0.5	<0.5	<50	--	--	<0.5
RW4 ^a	10/12/04	350.92	0.00	45.27	305.65	<0.5	2.7	0.5	3.8	<50	--	--	<0.5
RW4 ^a	01/05/05	350.92	0.00	44.91	306.01	<0.5	<0.5	<0.5	<0.5	<50	--	--	<0.5
RW4 ^a	04/14/05	350.92	0.00	40.77	310.15	<0.5	<0.5	<0.5	<0.5	<50	--	--	<0.5
RW4 ^a	07/14/05	350.92	0.00	43.54	307.38	<50	--	<0.5	<0.5	<0.5	<0.5	--	<0.5
RW4 ^a	10/17/05	350.92	0.00	44.36	306.56	<0.5	<0.5	<0.5	<0.5	<50	--	--	<0.5
RW4 ^a	01/10/06	350.92	0.00	42.50	308.42	<0.5	<0.5	<0.5	<0.5	<50	--	--	<0.5
RW4 ^a	04/05/06	350.92	0.00	40.60	310.32	<0.50	<0.50	<0.50	<0.50	<50	--	--	<0.500
RW4^a	07/05/06	350.92	0.00	38.67	312.25	<0.50	<0.50	<0.50	<0.50	<50.0	--	--	<0.500

TABLE 2 GROUNDWATER MONITORING DATA, FORMER MOBIL STATION 04-H6J, 1024 MAIN STREET, PLEASANTON, CALIFORNIA

Sample ID	Date	Casing Elevation (feet)	Product Thickness (feet)	Depth to Water (feet)	Groundwater Elevation (feet)	Concentrations (µg/L)					
						Benzene	Toluene	Ethyl-benzene	Total Xylenes	TPH-g	TPH-d

- a Sampled using no-purge method.
- c Well inaccessible.
- d Insufficient amount of water for sample collection.
- e Reported by laboratory as non-gasoline mixture.
- f Due to an anomalous analytical result on 9/16/99, RW3 was resampled on 10/4/99.

- TPH-d Total Petroleum Hydrocarbons as diesel.
- TPH-g Total Petroleum Hydrocarbons as gasoline.
- ND Not detected at or above laboratory reporting limit.
- Trace Product present but too thin to be measured.
- µg/L Micrograms per liter.
- Not measured/not analyzed.

TABLE 3 GROUNDWATER ANALYTICAL RESULTS FOR OXYGENATES AND ADDITIVES,
FORMER MOBIL STATION 04-H6J, 1024 MAIN STREET, PLEASANTON, CALIFORNIA

Sample ID	Date	Concentrations (µg/L)						
		Methyl t-butyl ether	Ethyl t-butyl ether	t-Amyl methyl ether	t-Butyl alcohol	1,2-Dibromo-ethane	1,2-Dichloro-ethane	Diisopropyl ether
MW1 ^a	01/09/03	<0.50	<0.50	<0.50	<10	<0.50	<0.50	<0.50
MW1 ^a	04/14/03	<0.50	<0.50	<0.50	<10	<0.50	<0.50	<0.50
MW1 ^a	07/09/03	<0.5	<0.5	<0.5	<10	<0.5	<0.5	<0.5
MW1 ^a	10/01/03	<0.5	<0.5	<0.5	<10	<0.5	<0.5	<0.5
MW1 ^a	01/19/04	<0.5	<0.5	<0.5	<10	<0.5	<0.5	<0.5
MW1 ^a	04/01/04	<0.5	<0.5	<0.5	<10	<0.5	<0.5	<0.5
MW1 ^a	07/07/04	<0.5	<0.5	<0.5	<10	<0.5	<0.5	<0.5
MW1 ^a	10/12/04	<0.5	<0.5	<0.5	<10	<0.5	<0.5	<0.5
MW1 ^a	01/05/05	<0.5	<0.5	<0.5	<10	<0.5	<0.5	<0.5
MW1 ^a	04/14/05	<0.5	<0.5	<0.5	<10	<0.5	<0.5	<0.5
MW1 ^a	07/14/05	<0.5	<0.5	<0.5	<10	<0.5	<0.5	<0.5
MW1 ^a	10/17/05	<0.5	<0.5	<0.5	<20	<0.5	<0.5	<0.5
MW1 ^a	01/10/06	<0.5	<0.5	<0.5	<20	<0.5	<0.5	<0.5
MW1 ^a	04/05/06	<0.500	<0.500	<0.500	<10.0	<0.500	<0.500	<0.500
MW1^a	07/05/06	<0.500	<0.500	<0.500	<10.0	<0.500	2.50	<0.500
MW2 ^a	01/21/98	ND	--	--	--	--	--	--
MW2 ^a	05/27/99	ND	--	--	--	--	--	--
MW2 ^a	11/15/99	<5	--	--	--	--	--	--
MW2 ^a	11/07/00	<5	--	--	--	--	--	--
MW2 ^a	04/19/01	<5	--	--	--	--	--	--
MW2 ^a	01/15/02	<0.5	--	--	--	--	--	--
MW2 ^a	04/09/02	<2.5	--	--	--	--	--	--
MW2 ^a	07/23/02	<1.0	--	--	--	--	--	--
MW2 ^a	10/16/02	<0.50	--	--	--	--	--	--
MW2 ^a	01/09/03	<0.50	<0.50	<0.50	<10	<0.50	<0.50	<0.50
MW2 ^a	04/14/03	<0.50	<0.50	<0.50	<10	<0.50	<0.50	<0.50
MW2 ^a	07/09/03	<0.5	<0.5	<0.5	<10	<0.5	<0.5	<0.5

TABLE 3 GROUNDWATER ANALYTICAL RESULTS FOR OXYGENATES AND ADDITIVES,
FORMER MOBIL STATION 04-H6J, 1024 MAIN STREET, PLEASANTON, CALIFORNIA

Sample ID	Date	Concentrations (µg/L)						
		Methyl t-butyl ether	Ethyl t-butyl ether	t-Amyl methyl ether	t-Butyl alcohol	1,2-Dibromo-ethane	1,2-Dichloro-ethane	Diisopropyl ether
MW2 ^a	10/01/03	<0.5	<0.5	<0.5	<10	<0.5	<0.5	<0.5
MW2 ^a	01/19/04	<0.5	<0.5	<0.5	<10	<0.5	<0.5	<0.5
MW2 ^a	04/01/04	<0.5	<0.5	<0.5	<10	<0.5	<0.5	<0.5
MW2 ^a	07/07/04	<0.5	<0.5	<0.5	<10	<0.5	<0.5	<0.5
MW2 ^a	10/12/04	<0.5	<0.5	<0.5	<10	<0.5	<0.5	<0.5
MW2 ^a	01/05/05	<0.5	<0.5	<0.5	<10	<0.5	<0.5	<0.5
MW2 ^a	04/14/05	<0.5	<0.5	<0.5	<10	<0.5	<0.5	<0.5
MW2 ^a	07/14/05	<0.5	<0.5	<0.5	<10	<0.5	<0.5	<0.5
MW2 ^a	10/17/05	<0.5	<0.5	<0.5	<20	<0.5	<0.5	<0.5
MW2 ^a	01/10/06	<0.5	<0.5	<0.5	<20	<0.5	0.59	<0.5
MW2 ^a	04/05/06	<0.500	<0.500	<0.500	<10.0	<0.500	1.11	<0.500
MW2 ^a	07/05/06	<0.500	<0.500	<0.500	<10.0	<0.500	0.950	<0.500
MW4 ^a	01/15/02	<0.5	--	--	--	--	--	--
MW4 ^a	01/09/03	<0.50	<0.50	<0.50	<10	<0.50	1.2	<0.50
MW4 ^a	04/14/03	<0.50	<0.50	<0.50	<10	<0.50	<0.50	<0.50
MW4 ^a	07/09/03	<0.5	<0.5	<0.5	<10	<0.5	<0.5	<0.5
MW4 ^a	10/01/03	<0.5	<0.5	<0.5	<10	<0.5	<0.5	<0.5
MW4 ^a	01/19/04	<0.5	<0.5	<0.5	<10	<0.5	<0.5	<0.5
MW4 ^a	04/01/04	<0.5	<0.5	<0.5	<10	<0.5	<0.5	<0.5
MW4 ^a	07/07/04	<0.5	<0.5	<0.5	<10	<0.5	<0.5	<0.5
MW4 ^a	10/12/04	<0.5	<0.5	<0.5	<10	<0.5	<0.5	<0.5
MW4 ^a	01/05/05	<0.5	<0.5	<0.5	<10	<0.5	0.60	<0.5
MW4 ^a	04/14/05	<0.5	<0.5	<0.5	<10	<0.5	<0.5	<0.5
MW4 ^a	07/14/05	<0.5	<0.5	<0.5	<10	<0.5	<0.5	<0.5
MW4 ^a	10/17/05	<0.5	<0.5	<0.5	<20	<0.5	<0.5	<0.5
MW4 ^a	01/10/06	<0.5	<0.5	<0.5	<20	<0.5	<0.5	<0.5
MW4 ^a	04/05/06	<0.500	<0.500	<0.500	<10.0	<0.500	<0.500	<0.500
MW4 ^a	07/05/06	<0.500	<0.500	<0.500	<10.0	<0.500	2.66	<0.500

TABLE 3 GROUNDWATER ANALYTICAL RESULTS FOR OXYGENATES AND ADDITIVES,
FORMER MOBIL STATION 04-H6J, 1024 MAIN STREET, PLEASANTON, CALIFORNIA

Sample ID	Date	Concentrations (µg/L)						
		Methyl t-butyl ether	Ethyl t-butyl ether	t-Amyl methyl ether	t-Butyl alcohol	1,2-Dibromo-ethane	1,2-Dichloro-ethane	Diisopropyl ether
MW6 ^a	01/15/02	<0.5	--	--	--	--	--	--
MW6 ^a	01/09/03	<0.50	<0.50	<0.50	<10	<0.50	<0.50	<0.50
MW6 ^a	04/14/03	<0.50	<0.50	<0.50	<10	<0.50	<0.50	<0.50
MW6 ^a	07/09/03	<0.5	<0.5	<0.5	<10	<0.5	<0.5	<0.5
MW6 ^a	10/01/03	<0.5	<0.5	<0.5	<10	<0.5	<0.5	<0.5
MW6 ^a	01/19/04	<0.5	<0.5	<0.5	<10	<0.5	<0.5	<0.5
MW6 ^a	04/01/04	<0.5	<0.5	<0.5	<10	<0.5	<0.5	<0.5
MW6 ^a	07/07/04	<0.5	<0.5	<0.5	<10	<0.5	<0.5	<0.5
MW6 ^a	10/12/04	<0.5	<0.5	<0.5	<10	<0.5	<0.5	<0.5
MW6 ^a	01/05/05	<0.5	<0.5	<0.5	<10	<0.5	<0.5	<0.5
MW6 ^a	04/14/05	<0.5	<0.5	<0.5	<10	<0.5	<0.5	<0.5
MW6 ^a	07/14/05	<0.5	<0.5	<0.5	<10	<0.5	<0.5	<0.5
MW6 ^a	10/17/05	<0.5	<0.5	<0.5	<20	<0.5	<0.5	<0.5
MW6 ^a	01/10/06	<0.5	<0.5	<0.5	<20	<0.5	<0.5	<0.5
MW6 ^a	04/05/06	<0.500	<0.500	<0.500	<10.0	<0.500	<0.500	<0.500
MW6^a	07/05/06	<0.500	<0.500	<0.500	<10.0	<0.500	2.65	<0.500
MW10	01/09/03	0.60	<0.50	<0.50	<10	<0.50	<0.50	<0.50
MW10 ^a	01/19/04	<0.5	<0.5	<0.5	<10	<0.5	<0.5	<0.5
MW10 ^a	01/05/05	<0.5	<0.5	<0.5	<10	<0.5	<0.5	<0.5
MW10 ^a	01/10/06	<0.5	<0.5	<0.5	<20	<0.5	<0.5	<0.5
MW11 ^a	01/09/03	<0.50	<0.50	<0.50	<10	<0.50	<0.50	<0.50
MW11 ^a	07/09/03	<0.5	<0.5	<0.5	<10	<0.5	<0.5	<0.5
MW11 ^a	01/19/04	<0.5	<0.5	<0.5	<10	<0.5	<0.5	<0.5
MW11 ^a	07/07/04	<0.5	<0.5	<0.5	<10	<0.5	<0.5	<0.5
MW11 ^a	01/05/05	<0.5	<0.5	<0.5	<10	<0.5	<0.5	<0.5
MW11 ^a	07/14/05	<0.5	<0.5	<0.5	<10	<0.5	<0.5	<0.5

TABLE 3 GROUNDWATER ANALYTICAL RESULTS FOR OXYGENATES AND ADDITIVES,
FORMER MOBIL STATION 04-H6J, 1024 MAIN STREET, PLEASANTON, CALIFORNIA

Sample ID	Date	Concentrations (µg/L)						
		Methyl t-butyl ether	Ethyl t-butyl ether	t-Amyl methyl ether	t-Butyl alcohol	1,2-Dibromo-ethane	1,2-Dichloro-ethane	Diisopropyl ether
MW11 ^a	01/10/06	<0.5	<0.5	<0.5	<20	<0.5	<0.5	<0.5
MW11^a	07/05/06	<0.500	<0.500	<0.500	<10.0	<0.500	2.59	<0.500
MW12 ^a	01/09/03	<0.50	<0.50	<0.50	<10	<0.50	<0.50	<0.50
MW12 ^a	01/19/04	<0.5	<0.5	<0.5	<10	<0.5	<0.5	<0.5
MW12 ^a	01/05/05	<0.5	<0.5	<0.5	<10	<0.5	<0.5	<0.5
MW12 ^a	01/10/06	<0.5	<0.5	<0.5	<20	<0.5	<0.5	<0.5
RW1 ^a	08/12/97	ND	--	--	--	--	--	--
RW1 ^a	10/31/97	ND	--	--	--	--	--	--
RW1 ^a	01/21/98	ND	--	--	--	--	--	--
RW1 ^a	07/20/98	ND	--	--	--	--	--	--
RW1 ^a	10/21/98	25	--	--	--	--	--	--
RW1 ^a	02/22/99	ND	--	--	--	--	--	--
RW1 ^a	03/02/00	<10	--	--	--	--	--	--
RW1 ^a	04/19/01	<7	--	--	--	--	--	--
RW1 ^a	10/19/01	5	--	--	--	--	--	--
RW1 ^a	01/15/02	6.9	--	--	--	--	--	--
RW1 ^a	01/09/03	6.60	<0.50	<0.50	197	<0.50	<0.50	<0.50
RW1 ^a	04/14/03	4.60	<0.50	<0.50	93.2	<0.50	<0.50	<0.50
RW1 ^a	07/09/03	4.20	<0.5	<0.5	87.9	<0.5	<0.5	<0.5
RW1 ^a	10/01/03	3.20	<0.5	<0.5	64.1	<0.5	27.4	<0.5
RW1 ^a	01/19/04	3.20	<0.5	<0.5	122	<0.5	<0.5	<0.5
RW1 ^a	04/01/04	2.40	<0.5	4.30	27.0	<0.5	<0.5	<0.5
RW1 ^a	07/07/04	2.60	<0.5	<0.5	148	<0.5	<0.5	<0.5
RW1 ^a	10/12/04	<0.5	<0.5	<0.5	<10	<0.5	<0.5	<0.5
RW1 ^a	01/05/05	0.90	<0.5	<0.5	40.4	<0.5	<0.5	<0.5
RW1 ^a	04/14/05	<0.5	<0.5	1.20	42.4	<0.5	1.80	<0.5
RW1 ^a	07/14/05	<0.5	<0.5	<0.5	<10	<0.5	<0.5	<0.5

TABLE 3 GROUNDWATER ANALYTICAL RESULTS FOR OXYGENATES AND ADDITIVES,
FORMER MOBIL STATION 04-H6J, 1024 MAIN STREET, PLEASANTON, CALIFORNIA

Sample ID	Date	Concentrations (µg/L)						
		Methyl t-butyl ether	Ethyl t-butyl ether	t-Amyl methyl ether	t-Butyl alcohol	1,2-Dibromo-ethane	1,2-Dichloro-ethane	Diisopropyl ether
RW1 ^a	10/17/05	<0.5	<0.5	<0.5	<20	<0.5	<0.5	<0.5
RW1 ^a	01/10/06	<2.5	<2.5	<2.5	<100	<2.5	2.6	<2.5
RW1 ^a	04/05/06	<0.500	<0.500	<0.500	<10.0	<0.500	<0.500	<0.500
RW1^a	07/05/06	<0.500	<0.500	<0.500	<10.0	<0.500	2.55	<0.500
RW2 ^a	04/24/98	ND	--	--	--	--	--	--
RW2 ^a	01/09/03	<0.50	<0.50	<0.50	<10	<0.50	1.7	<0.50
RW2 ^a	04/14/03	<0.50	<0.50	<0.50	<10	<0.50	<0.50	<0.50
RW2 ^a	07/09/03	<0.5	<0.5	<0.5	<10	<0.5	<0.5	<0.5
RW2 ^a	10/01/03	<0.5	<0.5	<0.5	<10	<0.5	<0.5	<0.5
RW2 ^a	01/19/04	<0.5	<0.5	<0.5	<10	<0.5	1.10	<0.5
RW2 ^a	04/01/04	<0.5	<0.5	<0.5	<10	<0.5	<0.5	<0.5
RW2 ^a	07/07/04	<0.5	<0.5	<0.5	<10	<0.5	<0.5	<0.5
RW2 ^a	10/12/04	<0.5	<0.5	<0.5	<10	<0.5	<0.5	<0.5
RW2 ^a	01/05/05	<0.5	<0.5	<0.5	<10	<0.5	<0.5	<0.5
RW2 ^a	04/14/05	<0.5	<0.5	<0.5	<10	<0.5	<0.5	<0.5
RW2 ^a	07/14/05	<0.5	<0.5	<0.5	<10	<0.5	<0.5	<0.5
RW2 ^a	10/17/05	<0.5	<0.5	<0.5	<20	<0.5	<0.5	<0.5
RW2 ^a	01/10/06	<0.5	<0.5	<0.5	<20	<0.5	<0.5	<0.5
RW2 ^a	04/05/06	<0.500	<0.500	<0.500	<10.0	<0.500	<0.500	<0.500
RW2^a	07/05/06	<0.500	<0.500	<0.500	<10.0	<0.500	2.57	<0.500
RW3 ^a	01/30/01	<5	--	--	--	--	--	--
RW3 ^a	07/27/01	<2	--	--	--	--	--	--
RW3 ^a	10/19/01	<2	--	--	--	--	--	--
RW3 ^a	01/09/03	<0.5	<0.50	<0.50	<10	<0.50	3.2	<0.50
RW3 ^a	04/14/03	<0.5	<0.50	<0.50	<10	<0.50	3.2	<0.50
RW3 ^a	07/09/03	<0.5	<0.50	<0.50	<10	<0.50	3.40	<0.50
RW3 ^a	10/01/03	<0.5	<0.5	<0.5	<10	<0.5	4.10	<0.5

TABLE 3 GROUNDWATER ANALYTICAL RESULTS FOR OXYGENATES AND ADDITIVES,
FORMER MOBIL STATION 04-H6J, 1024 MAIN STREET, PLEASANTON, CALIFORNIA

Sample ID	Date	Concentrations (µg/L)						
		Methyl t-butyl ether	Ethyl t-butyl ether	t-Amyl methyl ether	t-Butyl alcohol	1,2-Dibromo-ethane	1,2-Dichloro-ethane	Diisopropyl ether
RW3 ^a	01/19/04	<0.5	<0.5	<0.5	<10	<0.5	3.40	<0.5
RW3 ^a	04/01/04	<0.5	<0.5	<0.5	<10	<0.5	<0.5	<0.5
RW3 ^a	07/07/04	<0.5	<0.5	<0.5	<10	<0.5	4.80	<0.5
RW3 ^a	10/12/04	<0.5	<0.5	<0.5	<10	<0.5	4.70	<0.5
RW3 ^a	01/05/05	<0.5	<0.5	<0.5	<10	<0.5	4.60	<0.5
RW3 ^a	04/14/05	<0.5	<0.5	<0.5	<10	<0.5	<0.5	<0.5
RW3 ^a	07/14/05	<0.5	<0.5	<0.5	<10	<0.5	<0.5	<0.5
RW3 ^a	10/17/05	<0.5	<0.5	<0.5	<20	<0.5	<0.5	<0.5
RW3 ^a	01/10/06	<0.5	<0.5	<0.5	<20	<0.5	<0.5	<0.5
RW3 ^a	04/05/06	<0.500	<0.500	<0.500	<10.0	<0.500	<0.500	<0.500
RW3^a	07/05/06	<0.500	<0.500	<0.500	<10.0	<0.500	2.67	<0.500
RW4 ^a	01/09/03	<0.50	<0.50	<0.50	<10	<0.50	<0.50	<0.50
RW4 ^a	04/14/03	<0.50	<0.50	<0.50	<10	<0.50	<0.50	<0.50
RW4 ^a	07/09/03	<0.5	<0.5	<0.5	<10	<0.5	<0.5	<0.5
RW4 ^a	10/01/03	<0.5	<0.5	<0.5	<10	<0.5	<0.5	<0.5
RW4 ^a	01/19/04	<0.5	<0.5	<0.5	<10	<0.5	<0.5	<0.5
RW4 ^a	04/01/04	<0.5	<0.5	<0.5	<10	<0.5	<0.5	<0.5
RW4 ^a	07/07/04	<0.5	<0.5	<0.5	<10	<0.5	<0.5	<0.5
RW4 ^a	10/12/04	<0.5	<0.5	<0.5	<10	<0.5	<0.5	<0.5
RW4 ^a	01/05/05	<0.5	<0.5	<0.5	<10	<0.5	<0.5	<0.5
RW4 ^a	04/14/05	<0.5	<0.5	<0.5	<10	<0.5	<0.5	<0.5
RW4 ^a	07/14/05	<0.5	<0.5	<0.5	<10	<0.5	<0.5	<0.5
RW4 ^a	10/17/05	<0.5	<0.5	<0.5	<20	<0.5	<0.5	<0.5
RW4 ^a	01/10/06	<0.5	<0.5	<0.5	<20	<0.5	<0.5	<0.5
RW4 ^a	04/05/06	<0.500	<0.500	<0.500	<10.0	<0.500	<0.500	<0.500
RW4^a	07/05/06	<0.500	<0.500	<0.500	<10.0	<0.500	2.71	<0.500

a Sampled using no-purge method.

TABLE 3 GROUNDWATER ANALYTICAL RESULTS FOR OXYGENATES AND ADDITIVES,
FORMER MOBIL STATION 04-H6J, 1024 MAIN STREET, PLEASANTON, CALIFORNIA

Sample ID	Date	Concentrations (µg/L)						
		Methyl t-butyl ether	Ethyl t-butyl ether	t-Amyl methyl ether	t-Butyl alcohol	1,2-Dibromo-ethane	1,2-Dichloro-ethane	Diisopropyl ether

ND Not detected at or above laboratory reporting limits.

-- Not analyzed.

µg/L Micrograms per liter.

TABLE 4 GROUNDWATER MONITORING PLAN,
FORMER MOBIL STATION 04-H6J, 1024 MAIN STREET, PLEASANTON, CALIFORNIA

Well Number	Groundwater Gauging Frequency	Groundwater Sampling and Analysis Frequency		
		BTEX and TPH-g	MTBE	Other Oxygenates and Additives
MW1	Q	Q	Q	Q
MW2	Q	Q	Q	Q
MW3	Q	--	--	--
MW4	Q	Q	Q	Q
MW5	Q	--	--	--
MW6	Q	Q	Q	Q
MW7	Q	--	--	--
MW8	Q	--	--	--
MW10	Q	A	A	A
MW11	Q	SA	SA	SA
MW12	Q	A	A	A
RW1	Q	Q	Q	Q
RW2	Q	Q	Q	Q
RW3	Q	Q	Q	Q
RW4	Q	Q	Q	Q
VMW1	Q	--	--	--
VMW2	Q	--	--	--
VMW3	Q	--	--	--
VMW4	Q	--	--	--

Q = Quarterly.

A = Annually (during the first quarter of each year).

SA = Semi-annually (during the first and third quarters of each year).

-- = Not sampled.

BTEX = Benzene, toluene, ethylbenzene, total xylenes.

MTBE = Methyl tertiary butyl ether.

TPH-g = Total Petroleum Hydrocarbons as gasoline.

Oxygenates and additives include diisopropyl ether, t-butyl alcohol, tert-amyl methyl ether, ethyl tert-butyl ether, 1,2-dibromoethane, and 1,2-dichloroethane.

Appendix A
Field Protocols

PROTOCOLS FOR QUARTERLY GROUNDWATER MONITORING

GROUNDWATER GAUGING

Wells are opened prior to gauging to allow the groundwater level in the wells to equilibrate with atmospheric pressure. The depth to groundwater and depth to liquid-phase hydrocarbons, if present, are then measured to the nearest 0.01 feet using an electronic water level meter or optical interface probe. The measurements are made from a permanent reference point at the top of the well casing. If less than 1 foot of water is measured in a well, the well is considered "dry." Wells with a sheen or measurable liquid-phase hydrocarbons are generally not sampled.


WELL PURGING

Wells at this site meet the criteria for a no purge alternative for quarterly groundwater monitoring. Therefore no purging of wells is completed at this site.

GROUNDWATER SAMPLING

Groundwater in each well is sampled using a factory-cleaned disposable bailer. Samples from extraction wells are typically collected from sample ports associated with the groundwater remediation system. Samples collected for volatile organic analysis are placed in Teflon septum-sealed 40-milliliter glass vials. Samples collected for diesel analysis are placed in 1-liter amber glass bottles. Each sample bottle is labeled with the site name, well number, date, sampler's initials, and preservative. The samples are placed in a cooler with ice for delivery to a state-certified laboratory. The information for each sample is entered on a chain-of-custody form prior to transport to the laboratory.

Appendix B
Field Documents



MONITORING WELL DATA FORM

Client: ExxonMobil

Date: 17-05-06

Project Number: UP04H6J.1

Station Number: 04-H6J

Site Location:
1024 Main Street, Pleasanton, California

Samplers: ALEX, AHMAD

MONITORING WELL NUMBER	DEPTH TO WATER (TOC)	DEPTH TO PRODUCT (TOC)	APPARENT PRODUCT THICKNESS	AMOUNT OF PRODUCT REMOVED	Well Completion Depth (Feet)	DEPTH TO BOTTOM (TOC)	WELL CASING DIAMETER
MW1	38.05				55.00	50.05	4"
MW2	38.10				55.00	48.02	2"
MW3	9.51				35.00	33.25	2"
MW4	38.38				49.00	48.58	4"
MW5	33.03				34.00	34.77	4"
MW6	38.70				53.00	54.12	4"
MW7	8.08				30.00	24.45	2"
MW8	16.43				25.00	28.71	2"
MW10	38.79				55.00	54.65	4"
MW11	34.86				44.00	44.70	4"
MW12	35.68				55.00	54.70	4"
RW1	37.86				55.00	48.80	6"
RW2	36.85				54.00	52.20	6"
RW3	37.03				54.00	52.70	6"
RW4	38.47				51.00	49.30	6"
VMW1	22.55				35.00	30.30	4"
VMW2	16.96				35.00	27.79	4"
VMW3	12.96				32.00	31.98	4"
VMW4	8.40				35.00	12.65	4"



GROUNDWATER PURGE AND SAMPLE

Project Name: Former Mobil 04-H6J	Well No: <i>MW1</i>	Date: <i>07-25-02</i>
Project No: UP04H6J.1	Personnel: <i>Aux</i>	

GAUGING DATA

Water Level Measuring Method: *WLM* Measuring Point Description: TOC

WELL PURGE VOLUME CALCULATION	Total Depth (feet)	Depth to Water (feet)	Water Column (feet)	Multiplier for Casing Diameter				Casing Volume (gal)	Total Purge Volume (gal)
		<i>50.05</i> -	<i>38.05</i> =	-	<i>X</i> 1 0.04	2 0.16	<i>4</i> 0.64	6 1.44	-

PURGING DATA

Purge Method: Non-purge, sample with bailer Purge Depth: Screen Purge Rate: (gpm)

Time					
Volume Purge (gal)					
Temperature (C)					
pH					
Spec. Cond. (umhos)					
Turbidity/Color					
Odor (Y/N)					
Dewatered (Y/N)					

Comments/Observations:

NO PURGE / GRAB SAMPLE ONLY

SAMPLING DATA

Time Sampled: *0830* Approximate Depth to Water During Sampling: *39.0* (feet)

Comments:

Sample Number	Number of Containers	Container Type	Preservative	Volume Filled (mL or L)	Turbidity/ Color	Analysis Method
<i>MW1</i>	6	Voa	HCL	40 ml	/	TPH-g, BTEX, MTBE

Total Purge Volume: - (gallons) Disposal: N/A

Weather Conditions: *dk*

Condition of Well Box and Casing at Time of Sampling: *dk*

Well Head Conditions Requiring Correction: *N*

Problems Encountered During Purging and Sampling: *N*

Comments:



GROUNDWATER PURGE AND SAMPLE

Project Name: Former Mobil 04-H6J	Well No: <i>MW 2</i>	Date: <i>07-05-06</i>
Project No: UP04H6J.1	Personnel: <i>ALL</i>	

GAUGING DATA													
Water Level Measuring Method: WLM				Measuring Point Description: TOC									
WELL PURGE VOLUME CALCULATION	Total Depth (feet)	Depth to Water (feet)	Water Column (feet)	Multiplier for Casing Diameter				Casing Volume (gal)	Total Purge Volume (gal)				
	<i>48.02</i>	-	<i>36.14</i>	=	-	X	1	<i>2</i>	4	6	-	=	-
						0.04	0.16	0.64	1.44				

PURGING DATA						
Purge Method:	Non-purge, sample with bailer		Purge Depth:	Screen	Purge Rate:	(gpm)
Time						
Volume Purge (gal)						
Temperature (C)						
pH						
Spec. Cond. (umhos)						
Turbidity/Color						
Odor (Y/N)						
Dewatered (Y/N)						
NO PURGE / GRAB SAMPLE ONLY						

SAMPLING DATA	
Time Sampled: <i>0910</i>	Approximate Depth to Water During Sampling: <i>39.0</i> (feet)
Comments:	

Sample Number	Number of Containers	Container Type	Preservative	Volume Filled (mL or L)	Turbidity/ Color	Analysis Method
<i>MW2</i>	6	Voa	HCL	40 ml	/	TPH-g, BTEX, MTBE

Total Purge Volume: <i>-</i> (gallons)	Disposal: <i>N/A</i>
Weather Conditions: <i>OK</i>	
Condition of Well Box and Casing at Time of Sampling: <i>OK</i>	
Well Head Conditions Requiring Correction: <i>N</i>	
Problems Encountered During Purging and Sampling: <i>N</i>	
Comments:	



GROUNDWATER PURGE AND SAMPLE

Project Name: Former Mobil 04-H6J	Well No: MW 4	Date: 6-7-05
Project No: UP04H6J.1	Personnel: AEX	

GAUGING DATA

Water Level Measuring Method: WLM

Measuring Point Description: TOC

WELL PURGE VOLUME CALCULATION	Total Depth (feet)	Depth to Water (feet)	Water Column (feet)	Multiplier for Casing Diameter				Casing Volume (gal)	Total Purge Volume (gal)	
	$45.58 - 35.28 = -$	-	-	-	\times	1	2	4	6	-
	0.04	0.16	0.64	1.44						

PURGING DATA

Purge Method: Non-purge, sample with bailer Purge Depth: Screen Purge Rate: (gpm)

Time						
Volume Purge (gal)						
Temperature (C)						
pH						
Spec. Cond. (umhos)						
Turbidity/Color						
Odor (Y/N)						
Dewatered (Y/N)						

Comments/Observations:

NO PURGE / GRAB SAMPLE ONLY

SAMPLING DATA

Time Sampled: 0840 Approximate Depth to Water During Sampling: 39.0 (feet)

Comments:

Sample Number	Number of Containers	Container Type	Preservative	Volume Filled (mL or L)	Turbidity/ Color	Analysis Method
MW4	6	Voa	HCL	40 ml	/	TPH-g, BTEX, MTBE

Total Purge Volume: - (gallons) Disposal: N/A

Weather Conditions: OK

Condition of Well Box and Casing at Time of Sampling: OK

Well Head Conditions Requiring Correction: N/A

Problems Encountered During Purging and Sampling:

Comments:



GROUNDWATER PURGE AND SAMPLE

Project Name: Former Mobil 04-H6J	Well No: <i>Mw6</i>	Date: <i>07-05-06</i>
Project No: UP04H6J.1	Personnel: <i>ALEX</i>	

GAUGING DATA

Water Level Measuring Method: WLM

Measuring Point Description: TOC

WELL PURGE VOLUME CALCULATION	Total Depth (feet)	Depth to Water (feet)	Water Column (feet)	Multiplier for Casing Diameter				Casing Volume (gal)	Total Purge Volume (gal)			
	<i>54.12</i>	-	<i>38.70</i>	=	-	X	1	2	<i>4</i>	6	-	=
						0.04	0.16	0.64	1.44			

PURGING DATA

Purge Method: Non-purge, sample with bailer Purge Depth: Screen Purge Rate: (gpm)

Time							
Volume Purge (gal)							
Temperature (C)							
pH							
Spec. Cond. (umhos)							
Turbidity/Color							
Odor (Y/N)							
Dewatered (Y/N)							

Comments/Observations:

NO PURGE / GRAB SAMPLE ONLY

SAMPLING DATA

Time Sampled: *0940* Approximate Depth to Water During Sampling: *39.0* (feet)

Comments:

Sample Number	Number of Containers	Container Type	Preservative	Volume Filled (mL or L)	Turbidity/ Color	Analysis Method
<i>Mw6</i>	6	Voa	HCL	40 ml	/	TPH-g, BTEX, MTBE

Total Purge Volume: *-* (gallons) Disposal: *N/A*


Weather Conditions: *OK*

Condition of Well Box and Casing at Time of Sampling: *OK*

Well Head Conditions Requiring Correction: *N*

Problems Encountered During Purging and Sampling: *N*

Comments:



GROUNDWATER PURGE AND SAMPLE

Project Name: Former Mobil 04-H6J	Well No: MW11	Date: 07-05-06
Project No: UP04H6J.1	Personnel: ALEX	

GAUGING DATA

Water Level Measuring Method: WLM

Measuring Point Description: TOC

WELL PURGE VOLUME CALCULATION	Total Depth (feet)	Depth to Water (feet)	Water Column (feet)	Multiplier for Casing Diameter				Casing Volume (gal)	Total Purge Volume (gal)			
	44.70	-	34.86	=	-	X	1	2	4	6	-	=
						0.04	0.16	0.64	1.44			

PURGING DATA

Purge Method: Non-purge, sample with bailer Purge Depth: Screen Purge Rate: (gpm)

Time						
Volume Purge (gal)						
Temperature (C)						
pH						
Spec. Cond. (umhos)						
Turbidity/Color						
Odor (Y/N)						
Dewatered (Y/N)						

Comments/Observations:

NO PURGE / GRAB SAMPLE ONLY

SAMPLING DATA

Time Sampled: 1045 Approximate Depth to Water During Sampling: 35.0 (feet)

Comments:

Sample Number	Number of Containers	Container Type	Preservative	Volume Filled (mL or L)	Turbidity/ Color	Analysis Method
MW11	6	Voa	HCL	40 ml	/	TPH-g, BTEX, MTBE

Total Purge Volume: - (gallons) Disposal: N/A

Weather Conditions: OK

Condition of Well Box and Casing at Time of Sampling: OK

Well Head Conditions Requiring Correction: N

Problems Encountered During Purging and Sampling: N

Comments:



GROUNDWATER PURGE AND SAMPLE

Project Name: Former Mobil 04-H6J	Well No: RWI	Date: 07-05-06
Project No: UP04H6J.1	Personnel: Alex	

GAUGING DATA

Water Level Measuring Method: WLM

Measuring Point Description: TOC

WELL PURGE VOLUME CALCULATION	Total Depth (feet)	Depth to Water (feet)	Water Column (feet)	Multiplier for Casing Diameter				Casing Volume (gal)	Total Purge Volume (gal)	
	48.80	-	37.84	-	X	1	2	4	6	-
					0.04	0.16	0.64	1.44		

PURGING DATA

Purge Method: Non-purge, sample with bailer Purge Depth: Screen Purge Rate: (gpm)

Time							
Volume Purge (gal)							
Temperature (C)							
pH							
Spec. Cond. (umhos)							
Turbidity/Color							
Odor (Y/N)							
Dewatered (Y/N)							

Comments/Observations:

NO PURGE / GRAB SAMPLE ONLY

SAMPLING DATA

Time Sampled: 0850 Approximate Depth to Water During Sampling: 38.00 (feet)

Comments:

Sample Number	Number of Containers	Container Type	Preservative	Volume Filled (mL or L)	Turbidity/ Color	Analysis Method
RWI	6	Voa	HCL	40 ml	/	TPH-g, BTEX, MTBE

Total Purge Volume: - (gallons) Disposal: N/A


Weather Conditions: OK

Condition of Well Box and Casing at Time of Sampling: OK

Well Head Conditions Requiring Correction: N

Problems Encountered During Purging and Sampling: N

Comments:



GROUNDWATER PURGE AND SAMPLE

Project Name: Former Mobil 04-H6J	Well No: RW2	Date: 07-05-06
Project No: UP04H6J.1	Personnel: ALEX	

GAUGING DATA

Water Level Measuring Method: WLM

Measuring Point Description: TOC

WELL PURGE VOLUME CALCULATION	Total Depth (feet)	Depth to Water (feet)	Water Column (feet)	Multiplier for Casing Diameter				Casing Volume (gal)	Total Purge Volume (gal)			
	52.20	-	34.55	=	X	1	2	4	6	-	=	-
					0.04	0.16	0.64	1.44				

PURGING DATA

Purge Method: Non-purge, sample with bailer Purge Depth: Screen Purge Rate: (gpm)

Time						
Volume Purge (gal)						
Temperature (C)						
pH						
Spec. Cond. (umhos)						
Turbidity/Color						
Odor (Y/N)						
Dewatered (Y/N)						

Comments/Observations:

NO PURGE / GRAB SAMPLE ONLY

SAMPLING DATA

Time Sampled: 09:30 Approximate Depth to Water During Sampling: 37.0 (feet)

Comments:

Sample Number	Number of Containers	Container Type	Preservative	Volume Filled (mL or L)	Turbidity/ Color	Analysis Method
RW2	6	Voa	HCL	40 ml	/	TPH-g, BTEX, MTBE

Total Purge Volume: - (gallons) Disposal: N/A

Weather Conditions: OK

Condition of Well Box and Casing at Time of Sampling: OK

Well Head Conditions Requiring Correction: N

Problems Encountered During Purging and Sampling: N

Comments:



GROUNDWATER PURGE AND SAMPLE

Project Name: Former Mobil 04-H6J Well No: *RW3* Date: *07-05-16*
 Project No: UP04H6J.1 Personnel: *ALF*

GAUGING DATA

Water Level Measuring Method: WLM

Measuring Point Description: TOC

WELL PURGE VOLUME CALCULATION	Total Depth (feet)	Depth to Water (feet)	Water Column (feet)	Multiplier for Casing Diameter				Casing Volume (gal)	Total Purge Volume (gal)			
	<i>52.70</i>	<i>-</i>	<i>37.03</i>	<i>=</i>	<i>-</i>	<i>X</i>	1 0.04	2 0.16	4 0.64	6 1.44	<i>-</i>	<i>=</i>

PURGING DATA

Purge Method: Non-purge, sample with bailer Purge Depth: Screen Purge Rate: (gpm)

Time						
Volume Purge (gal)						
Temperature (C)						
pH						
Spec. Cond. (umhos)						
Turbidity/Color						
Odor (Y/N)						
Dewatered (Y/N)						

Comments/Observations:
NO PURGE / GRAB SAMPLE ONLY

SAMPLING DATA

Time Sampled: *0905* Approximate Depth to Water During Sampling: *70.* (feet)

Comments:

Sample Number	Number of Containers	Container Type	Preservative	Volume Filled (mL or L)	Turbidity/ Color	Analysis Method
<i>RW3</i>	<i>6</i>	<i>Voa</i>	<i>HCL</i>	<i>40 ml</i>		<i>TPH-g, BTEX, MTBE</i>

Total Purge Volume: *-* (gallons) Disposal: *N/A*


Weather Conditions: *OK*

Condition of Well Box and Casing at Time of Sampling: *OK*

Well Head Conditions Requiring Correction: *N*

Problems Encountered During Purging and Sampling: *N*

Comments:



GROUNDWATER PURGE AND SAMPLE

Project Name: Former Mobil 04-H6J	Well No: <i>RW4</i>	Date: <i>07-05-06</i>
Project No: UP04H6J.1	Personnel: <i>AKK</i>	

GAUGING DATA

Water Level Measuring Method: WLM

Measuring Point Description: TOC

WELL PURGE VOLUME CALCULATION	Total Depth (feet)	Depth to Water (feet)	Water Column (feet)	Multiplier for Casing Diameter				Casing Volume (gal)	Total Purge Volume (gal)	
	$49.30 - 35.67 = -$	49.30	35.67	$-$	\times	1 0.04	2 0.16	4 0.64	6 1.44	$-$

PURGING DATA

Purge Method: Non-purge, sample with bailer Purge Depth: Screen Purge Rate: (gpm)

Time						
Volume Purge (gal)						
Temperature (C)						
pH						
Spec. Cond. (umhos)						
Turbidity/Color						
Odor (Y/N)						
Dewatered (Y/N)						

Comments/Observations:

NO PURGE / GRAB SAMPLE ONLY

SAMPLING DATA

Time Sampled: *0920* Approximate Depth to Water During Sampling: *39.0* (feet)

Comments:

Sample Number	Number of Containers	Container Type	Preservative	Volume Filled (mL or L)	Turbidity/ Color	Analysis Method
<i>RW4</i>	6	Voa	HCL	40 ml	/	TPH-g, BTEX, MTBE

Total Purge Volume: *-* (gallons) Disposal: N/A

Weather Conditions: *OK*

Condition of Well Box and Casing at Time of Sampling: *OK*

Well Head Conditions Requiring Correction: *N*

Problems Encountered During Purging and Sampling: *N*

Comments:

Appendix C

Laboratory Analytical Reports

July 24, 2006

Client: ETIC Engineering Pleasant Hill (10236)
2285 Morello Avenue
Pleasant Hill, CA 94523
Attn: Hamidou Barry

Work Order: NPG0998
Project Name: Exxon(06) 04-H6J PO:4506876929
Project Nbr: 04-H6J
P/O Nbr: 4506876929
Date Received: 07/11/06

SAMPLE IDENTIFICATION	LAB NUMBER	COLLECTION DATE AND TIME
MW1	NPG0998-01	07/05/06 08:30
MW2	NPG0998-02	07/05/06 09:10
MW4	NPG0998-03	07/05/06 08:40
MW6	NPG0998-04	07/05/06 09:40
MW11	NPG0998-05	07/05/06 10:45
RW1	NPG0998-06	07/05/06 08:50
RW2	NPG0998-07	07/05/06 09:30
RW3	NPG0998-08	07/05/06 09:05
RW4	NPG0998-09	07/05/06 09:20

An executed copy of the chain of custody, the project quality control data, and the sample receipt form are also included as an addendum to this report. If you have any questions relating to this analytical report, please contact your Laboratory Project Manager at 1-800-765-0980. Any opinions, if expressed, are outside the scope of the Laboratory's accreditation.

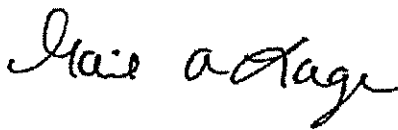
This material is intended only for the use of the individual(s) or entity to whom it is addressed, and may contain information that is privileged and confidential. If you are not the intended recipient, or the employee or agent responsible for delivering this material to the intended recipient, you are hereby notified that any dissemination, distribution, or copying of this material is strictly prohibited. If you have received this material in error, please notify us immediately at 615-726-0177.

California Certification Number: 01168CA

The Chain(s) of Custody, 3 pages, are included and are an integral part of this report.

These results relate only to the items tested. This report shall not be reproduced except in full and with permission of the laboratory.

Report Approved By:



Gail A Lage
Senior Project Manager

Client ETIC Engineering Pleasant Hill (10236)
 2285 Morello Avenue
 Pleasant Hill, CA 94523
 Attn Hamidou Barry

Work Order: NPG0998
 Project Name: Exxon(06) 04-H6J PO:4506876929
 Project Number: 04-H6J
 Received: 07/11/06 08:00

ANALYTICAL REPORT

Analyte	Result	Flag	Units	MRL	Dilution Factor	Analysis Date/Time	Method	Batch
Sample ID: NPG0998-01 (MW1 - Ground Water) Sampled: 07/05/06 08:30								
Volatile Organic Compounds by EPA Method 8021B								
Benzene	ND		ug/L	0.50	1	07/15/06 00:51	SW846 8021B	6072366
Ethylbenzene	6.57		ug/L	0.50	1	07/15/06 00:51	SW846 8021B	6072366
Toluene	1.16		ug/L	0.50	1	07/15/06 00:51	SW846 8021B	6072366
Xylenes, total	22.0		ug/L	0.50	1	07/15/06 00:51	SW846 8021B	6072366
Surr: a.a.a-Trifluorotoluene (63-134%)	98 %					07/15/06 00:51	SW846 8021B	6072366
Volatile Organic Compounds by EPA Method 8260B								
Tert-Amyl Methyl Ether	ND		ug/L	0.500	1	07/14/06 22:35	SW846 8260B	6072635
1,2-Dibromoethane (EDB)	ND		ug/L	0.500	1	07/14/06 22:35	SW846 8260B	6072635
1,2-Dichloroethane	2.50		ug/L	0.500	1	07/14/06 22:35	SW846 8260B	6072635
Ethyl tert-Butyl Ether	ND		ug/L	0.500	1	07/14/06 22:35	SW846 8260B	6072635
Diisopropyl Ether	ND		ug/L	0.500	1	07/14/06 22:35	SW846 8260B	6072635
Methyl tert-Butyl Ether	ND		ug/L	0.500	1	07/14/06 22:35	SW846 8260B	6072635
Tertiary Butyl Alcohol	ND		ug/L	10.0	1	07/14/06 22:35	SW846 8260B	6072635
Surr: 1,2-Dichloroethane-d4 (70-130%)	106 %					07/14/06 22:35	SW846 8260B	6072635
Surr: Dibromofluoromethane (79-122%)	102 %					07/14/06 22:35	SW846 8260B	6072635
Surr: Toluene-d8 (78-121%)	102 %					07/14/06 22:35	SW846 8260B	6072635
Surr: 4-Bromofluorobenzene (78-126%)	101 %					07/14/06 22:35	SW846 8260B	6072635
Purgeable Petroleum Hydrocarbons								
GRO as Gasoline	142		ug/L	50.0	1	07/15/06 00:51	SW846 8015B	6072366
Surr: a.a.a-Trifluorotoluene (63-134%)	98 %					07/15/06 00:51	SW846 8015B	6072366
Sample ID: NPG0998-02 (MW2 - Ground Water) Sampled: 07/05/06 09:10								
Volatile Organic Compounds by EPA Method 8021B								
Benzene	2.23		ug/L	0.50	1	07/15/06 01:06	SW846 8021B	6072366
Ethylbenzene	26.9		ug/L	0.50	1	07/15/06 01:06	SW846 8021B	6072366
Toluene	0.58	C2	ug/L	0.50	1	07/15/06 01:06	SW846 8021B	6072366
Xylenes, total	9.81		ug/L	0.50	1	07/15/06 01:06	SW846 8021B	6072366
Surr: a.a.a-Trifluorotoluene (63-134%)	97 %					07/15/06 01:06	SW846 8021B	6072366
Volatile Organic Compounds by EPA Method 8260B								
Tert-Amyl Methyl Ether	ND		ug/L	0.500	1	07/14/06 23:00	SW846 8260B	6072635
1,2-Dibromoethane (EDB)	ND		ug/L	0.500	1	07/14/06 23:00	SW846 8260B	6072635
1,2-Dichloroethane	0.950		ug/L	0.500	1	07/14/06 23:00	SW846 8260B	6072635
Ethyl tert-Butyl Ether	ND		ug/L	0.500	1	07/14/06 23:00	SW846 8260B	6072635
Diisopropyl Ether	ND		ug/L	0.500	1	07/14/06 23:00	SW846 8260B	6072635
Methyl tert-Butyl Ether	ND		ug/L	0.500	1	07/14/06 23:00	SW846 8260B	6072635
Tertiary Butyl Alcohol	ND		ug/L	10.0	1	07/14/06 23:00	SW846 8260B	6072635
Surr: 1,2-Dichloroethane-d4 (70-130%)	105 %					07/14/06 23:00	SW846 8260B	6072635
Surr: Dibromofluoromethane (79-122%)	101 %					07/14/06 23:00	SW846 8260B	6072635
Surr: Toluene-d8 (78-121%)	102 %					07/14/06 23:00	SW846 8260B	6072635
Surr: 4-Bromofluorobenzene (78-126%)	103 %					07/14/06 23:00	SW846 8260B	6072635
Purgeable Petroleum Hydrocarbons								
GRO as Gasoline	1710		ug/L	50.0	1	07/15/06 01:06	SW846 8015B	6072366

Client ETIC Engineering Pleasant Hill (10236)
 2285 Morello Avenue
 Pleasant Hill, CA 94523
 Attn Hamidou Barry

Work Order: NPG0998
 Project Name: Exxon(06) 04-H6J PO:4506876929
 Project Number: 04-H6J
 Received: 07/11/06 08:00

ANALYTICAL REPORT

Analyte	Result	Flag	Units	MRL	Dilution Factor	Analysis Date/Time	Method	Batch
Sample ID: NPG0998-02 (MW2 - Ground Water) - cont. Sampled: 07/05/06 09:10								
Purgeable Petroleum Hydrocarbons - cont.								
Surr: a.a.a-Trifluorotoluene (63-134%)	97 %					07/15/06 01:06	SW846 8015B	6072366
Sample ID: NPG0998-03 (MW4 - Ground Water) Sampled: 07/05/06 08:40								
Volatile Organic Compounds by EPA Method 8021B								
Benzene	0.64		ug/L	0.50	1	07/15/06 01:21	SW846 8021B	6072366
Ethylbenzene	5.51		ug/L	0.50	1	07/15/06 01:21	SW846 8021B	6072366
Toluene	ND		ug/L	0.50	1	07/15/06 01:21	SW846 8021B	6072366
Xylenes, total	2.62		ug/L	0.50	1	07/15/06 01:21	SW846 8021B	6072366
Surr: a.a.a-Trifluorotoluene (63-134%)	100 %					07/15/06 01:21	SW846 8021B	6072366
Volatile Organic Compounds by EPA Method 8260B								
Tert-Amyl Methyl Ether	ND		ug/L	0.500	1	07/14/06 23:26	SW846 8260B	6072635
1,2-Dibromoethane (EDB)	ND		ug/L	0.500	1	07/14/06 23:26	SW846 8260B	6072635
1,2-Dichloroethane	2.66		ug/L	0.500	1	07/14/06 23:26	SW846 8260B	6072635
Ethyl tert-Butyl Ether	ND		ug/L	0.500	1	07/14/06 23:26	SW846 8260B	6072635
Diisopropyl Ether	ND		ug/L	0.500	1	07/14/06 23:26	SW846 8260B	6072635
Methyl tert-Butyl Ether	ND		ug/L	0.500	1	07/14/06 23:26	SW846 8260B	6072635
Tertiary Butyl Alcohol	ND		ug/L	10.0	1	07/14/06 23:26	SW846 8260B	6072635
Surr: 1,2-Dichloroethane-d4 (70-130%)	105 %					07/14/06 23:26	SW846 8260B	6072635
Surr: Dibromofluoromethane (79-122%)	101 %					07/14/06 23:26	SW846 8260B	6072635
Surr: Toluene-d8 (78-121%)	102 %					07/14/06 23:26	SW846 8260B	6072635
Surr: 4-Bromofluorobenzene (78-126%)	101 %					07/14/06 23:26	SW846 8260B	6072635
Purgeable Petroleum Hydrocarbons								
GRO as Gasoline	182		ug/L	50.0	1	07/15/06 01:21	SW846 8015B	6072366
Surr: a.a.a-Trifluorotoluene (63-134%)	100 %					07/15/06 01:21	SW846 8015B	6072366
Sample ID: NPG0998-04 (MW6 - Ground Water) Sampled: 07/05/06 09:40								
Volatile Organic Compounds by EPA Method 8021B								
Benzene	ND		ug/L	0.50	1	07/15/06 01:36	SW846 8021B	6072366
Ethylbenzene	ND		ug/L	0.50	1	07/15/06 01:36	SW846 8021B	6072366
Toluene	ND	C2	ug/L	0.50	1	07/15/06 01:36	SW846 8021B	6072366
Xylenes, total	ND		ug/L	0.50	1	07/15/06 01:36	SW846 8021B	6072366
Surr: a.a.a-Trifluorotoluene (63-134%)	104 %					07/15/06 01:36	SW846 8021B	6072366
Volatile Organic Compounds by EPA Method 8260B								
Tert-Amyl Methyl Ether	ND		ug/L	0.500	1	07/14/06 23:51	SW846 8260B	6072635
1,2-Dibromoethane (EDB)	ND		ug/L	0.500	1	07/14/06 23:51	SW846 8260B	6072635
1,2-Dichloroethane	2.65		ug/L	0.500	1	07/14/06 23:51	SW846 8260B	6072635
Ethyl tert-Butyl Ether	ND		ug/L	0.500	1	07/14/06 23:51	SW846 8260B	6072635
Diisopropyl Ether	ND		ug/L	0.500	1	07/14/06 23:51	SW846 8260B	6072635
Methyl tert-Butyl Ether	ND		ug/L	0.500	1	07/14/06 23:51	SW846 8260B	6072635
Tertiary Butyl Alcohol	ND		ug/L	10.0	1	07/14/06 23:51	SW846 8260B	6072635
Surr: 1,2-Dichloroethane-d4 (70-130%)	104 %					07/14/06 23:51	SW846 8260B	6072635
Surr: Dibromofluoromethane (79-122%)	103 %					07/14/06 23:51	SW846 8260B	6072635
Surr: Toluene-d8 (78-121%)	103 %					07/14/06 23:51	SW846 8260B	6072635

Client ETIC Engineering Pleasant Hill (10236)
2285 Morello Avenue
Pleasant Hill, CA 94523
Attn Hamidou Barry

Work Order: NPG0998
Project Name: Exxon(06) 04-H6J PO:4506876929
Project Number: 04-H6J
Received: 07/11/06 08:00

ANALYTICAL REPORT

Analyte	Result	Flag	Units	MRL	Dilution Factor	Analysis Date/Time	Method	Batch
Sample ID: NPG0998-04 (MW6 - Ground Water) - cont. Sampled: 07/05/06 09:40								
Volatile Organic Compounds by EPA Method 8260B - cont								
Surr: 4-Bromofluorobenzene (78-126%)	101 %					07/14/06 23:51	SW846 8260B	6072635
Purgeable Petroleum Hydrocarbons								
GRO as Gasoline	ND		ug/L	50 0	1	07/15/06 01:36	SW846 8015B	6072366
Surr: a,a,a-Trifluorotoluene (63-134%)	104 %					07/15/06 01:36	SW846 8015B	6072366
Sample ID: NPG0998-05 (MW11 - Ground Water) Sampled: 07/05/06 10:45								
Volatile Organic Compounds by EPA Method 8021B								
Benzene	ND		ug/L	0 50	1	07/15/06 01:51	SW846 8021B	6072366
Ethylbenzene	ND		ug/L	0 50	1	07/15/06 01:51	SW846 8021B	6072366
Toluene	ND		ug/L	0 50	1	07/15/06 01:51	SW846 8021B	6072366
Xylenes, total	ND		ug/L	0 50	1	07/15/06 01:51	SW846 8021B	6072366
Surr: a,a,a-Trifluorotoluene (63-134%)	101 %					07/15/06 01:51	SW846 8021B	6072366
Volatile Organic Compounds by EPA Method 8260B								
Tert-Amyl Methyl Ether	ND		ug/L	0 500	1	07/15/06 00:16	SW846 8260B	6072635
1,2-Dibromoethane (EDB)	ND		ug/L	0 500	1	07/15/06 00:16	SW846 8260B	6072635
1,2-Dichloroethane	2.59		ug/L	0 500	1	07/15/06 00:16	SW846 8260B	6072635
Ethyl tert-Butyl Ether	ND		ug/L	0 500	1	07/15/06 00:16	SW846 8260B	6072635
Diisopropyl Ether	ND		ug/L	0 500	1	07/15/06 00:16	SW846 8260B	6072635
Methyl tert-Butyl Ether	ND		ug/L	0 500	1	07/15/06 00:16	SW846 8260B	6072635
Tertiary Butyl Alcohol	ND		ug/L	10 0	1	07/15/06 00:16	SW846 8260B	6072635
Surr: 1,2-Dichloroethane-d4 (70-130%)	103 %					07/15/06 00:16	SW846 8260B	6072635
Surr: Dibromofluoromethane (79-122%)	101 %					07/15/06 00:16	SW846 8260B	6072635
Surr: Toluene-d8 (78-121%)	102 %					07/15/06 00:16	SW846 8260B	6072635
Surr: 4-Bromofluorobenzene (78-126%)	100 %					07/15/06 00:16	SW846 8260B	6072635
Purgeable Petroleum Hydrocarbons								
GRO as Gasoline	ND		ug/L	50 0	1	07/15/06 01:51	SW846 8015B	6072366
Surr: a,a,a-Trifluorotoluene (63-134%)	101 %					07/15/06 01:51	SW846 8015B	6072366
Sample ID: NPG0998-06 (RW1 - Ground Water) Sampled: 07/05/06 08:50								
Volatile Organic Compounds by EPA Method 8021B								
Benzene	ND		ug/L	0 50	1	07/15/06 02:07	SW846 8021B	6072366
Ethylbenzene	ND		ug/L	0 50	1	07/15/06 02:07	SW846 8021B	6072366
Toluene	0.57	C2	ug/L	0 50	1	07/15/06 02:07	SW846 8021B	6072366
Xylenes, total	1.00		ug/L	0 50	1	07/15/06 02:07	SW846 8021B	6072366
Surr: a,a,a-Trifluorotoluene (63-134%)	96 %					07/15/06 02:07	SW846 8021B	6072366
Volatile Organic Compounds by EPA Method 8260B								
Tert-Amyl Methyl Ether	ND		ug/L	0 500	1	07/15/06 00:41	SW846 8260B	6072635
1,2-Dibromoethane (EDB)	ND		ug/L	0 500	1	07/15/06 00:41	SW846 8260B	6072635
1,2-Dichloroethane	2.55		ug/L	0 500	1	07/15/06 00:41	SW846 8260B	6072635
Ethyl tert-Butyl Ether	ND		ug/L	0 500	1	07/15/06 00:41	SW846 8260B	6072635
Diisopropyl Ether	ND		ug/L	0 500	1	07/15/06 00:41	SW846 8260B	6072635
Methyl tert-Butyl Ether	ND		ug/L	0 500	1	07/15/06 00:41	SW846 8260B	6072635

Client ETIC Engineering Pleasant Hill (10236)
 2285 Morello Avenue
 Pleasant Hill, CA 94523
 Attn Hamidou Barry

Work Order: NPG0998
 Project Name: Exxon(06) 04-H6J PO:4506876929
 Project Number: 04-H6J
 Received: 07/11/06 08:00

ANALYTICAL REPORT

Analyte	Result	Flag	Units	MRL	Dilution Factor	Analysis Date/Time	Method	Batch
Sample ID: NPG0998-06 (RW1 - Ground Water) - cont. Sampled: 07/05/06 08:50								
Volatile Organic Compounds by EPA Method 8260B - cont								
Tertiary Butyl Alcohol	ND		ug/L	10 0	1	07/15/06 00:41	SW846 8260B	6072635
<i>Surr: 1,2-Dichloroethane-d4 (70-130%)</i>	105 %					07/15/06 00:41	SW846 8260B	6072635
<i>Surr: Dibromofluoromethane (79-122%)</i>	102 %					07/15/06 00:41	SW846 8260B	6072635
<i>Surr: Toluene-d8 (78-121%)</i>	102 %					07/15/06 00:41	SW846 8260B	6072635
<i>Surr: 4-Bromofluorobenzene (78-126%)</i>	101 %					07/15/06 00:41	SW846 8260B	6072635
Purgeable Petroleum Hydrocarbons								
GRO as Gasoline	ND		ug/L	50 0	1	07/15/06 02:07	SW846 8015B	6072366
<i>Surr: a.a.a-Trifluorotoluene (63-134%)</i>	96 %					07/15/06 02:07	SW846 8015B	6072366
Sample ID: NPG0998-07 (RW2 - Ground Water) Sampled: 07/05/06 09:30								
Volatile Organic Compounds by EPA Method 8021B								
Benzene	ND		ug/L	0 50	1	07/15/06 02:22	SW846 8021B	6072366
Ethylbenzene	ND		ug/L	0 50	1	07/15/06 02:22	SW846 8021B	6072366
Toluene	ND		ug/L	0 50	1	07/15/06 02:22	SW846 8021B	6072366
Xylenes, total	ND		ug/L	0 50	1	07/15/06 02:22	SW846 8021B	6072366
<i>Surr: a.a.a-Trifluorotoluene (63-134%)</i>	98 %					07/15/06 02:22	SW846 8021B	6072366
Volatile Organic Compounds by EPA Method 8260B								
Tert-Amyl Methyl Ether	ND		ug/L	0 500	1	07/15/06 01:07	SW846 8260B	6072635
1,2-Dibromoethane (EDB)	ND		ug/L	0 500	1	07/15/06 01:07	SW846 8260B	6072635
1,2-Dichloroethane	2.57		ug/L	0 500	1	07/15/06 01:07	SW846 8260B	6072635
Ethyl tert-Butyl Ether	ND		ug/L	0 500	1	07/15/06 01:07	SW846 8260B	6072635
Diisopropyl Ether	ND		ug/L	0 500	1	07/15/06 01:07	SW846 8260B	6072635
Methyl tert-Butyl Ether	ND		ug/L	0 500	1	07/15/06 01:07	SW846 8260B	6072635
Tertiary Butyl Alcohol	ND		ug/L	10 0	1	07/15/06 01:07	SW846 8260B	6072635
<i>Surr: 1,2-Dichloroethane-d4 (70-130%)</i>	105 %					07/15/06 01:07	SW846 8260B	6072635
<i>Surr: Dibromofluoromethane (79-122%)</i>	103 %					07/15/06 01:07	SW846 8260B	6072635
<i>Surr: Toluene-d8 (78-121%)</i>	103 %					07/15/06 01:07	SW846 8260B	6072635
<i>Surr: 4-Bromofluorobenzene (78-126%)</i>	99 %					07/15/06 01:07	SW846 8260B	6072635
Purgeable Petroleum Hydrocarbons								
GRO as Gasoline	ND		ug/L	50 0	1	07/15/06 02:22	SW846 8015B	6072366
<i>Surr: a.a.a-Trifluorotoluene (63-134%)</i>	98 %					07/15/06 02:22	SW846 8015B	6072366

Client ETIC Engineering Pleasant Hill (10236)
 2285 Morello Avenue
 Pleasant Hill, CA 94523
 Attn Hamidou Barry

Work Order: NPG0998
 Project Name: Exxon(06) 04-H6J PO:4506876929
 Project Number: 04-H6J
 Received: 07/11/06 08:00

ANALYTICAL REPORT

Analyte	Result	Flag	Units	MRL	Dilution Factor	Analysis Date/Time	Method	Batch
Sample ID: NPG0998-08 (RW3 - Ground Water) Sampled: 07/05/06 09:05								
Volatile Organic Compounds by EPA Method 8021B								
Benzene	ND		ug/L	0.50	1	07/15/06 02:37	SW846 8021B	6072366
Ethylbenzene	ND		ug/L	0.50	1	07/15/06 02:37	SW846 8021B	6072366
Toluene	ND	C2	ug/L	0.50	1	07/15/06 02:37	SW846 8021B	6072366
Xylenes, total	ND		ug/L	0.50	1	07/15/06 02:37	SW846 8021B	6072366
<i>Surr: a,a,a-Trifluorotoluene (63-134%)</i>	<i>99 %</i>					<i>07/15/06 02:37</i>	<i>SW846 8021B</i>	<i>6072366</i>
Volatile Organic Compounds by EPA Method 8260B								
Tert-Amyl Methyl Ether	ND		ug/L	0.500	1	07/15/06 01:32	SW846 8260B	6072635
1,2-Dibromoethane (EDB)	ND		ug/L	0.500	1	07/15/06 01:32	SW846 8260B	6072635
1,2-Dichloroethane	2.67		ug/L	0.500	1	07/15/06 01:32	SW846 8260B	6072635
Ethyl tert-Butyl Ether	ND		ug/L	0.500	1	07/15/06 01:32	SW846 8260B	6072635
Diisopropyl Ether	ND		ug/L	0.500	1	07/15/06 01:32	SW846 8260B	6072635
Methyl tert-Butyl Ether	ND		ug/L	0.500	1	07/15/06 01:32	SW846 8260B	6072635
Tertiary Butyl Alcohol	ND		ug/L	10.0	1	07/15/06 01:32	SW846 8260B	6072635
<i>Surr: 1,2-Dichloroethane-d4 (70-130%)</i>	<i>105 %</i>					<i>07/15/06 01:32</i>	<i>SW846 8260B</i>	<i>6072635</i>
<i>Surr: Dibromofluoromethane (79-122%)</i>	<i>103 %</i>					<i>07/15/06 01:32</i>	<i>SW846 8260B</i>	<i>6072635</i>
<i>Surr: Toluene-d8 (78-121%)</i>	<i>102 %</i>					<i>07/15/06 01:32</i>	<i>SW846 8260B</i>	<i>6072635</i>
<i>Surr: 4-Bromofluorobenzene (78-126%)</i>	<i>101 %</i>					<i>07/15/06 01:32</i>	<i>SW846 8260B</i>	<i>6072635</i>
Purgeable Petroleum Hydrocarbons								
GRO as Gasoline	ND		ug/L	50.0	1	07/15/06 02:37	SW846 8015B	6072366
<i>Surr: a,a,a-Trifluorotoluene (63-134%)</i>	<i>99 %</i>					<i>07/15/06 02:37</i>	<i>SW846 8015B</i>	<i>6072366</i>
Sample ID: NPG0998-09 (RW4 - Ground Water) Sampled: 07/05/06 09:20								
Volatile Organic Compounds by EPA Method 8021B								
Benzene	ND		ug/L	0.50	1	07/15/06 02:52	SW846 8021B	6072366
Ethylbenzene	ND		ug/L	0.50	1	07/15/06 02:52	SW846 8021B	6072366
Toluene	ND		ug/L	0.50	1	07/15/06 02:52	SW846 8021B	6072366
Xylenes, total	ND		ug/L	0.50	1	07/15/06 02:52	SW846 8021B	6072366
<i>Surr: a,a,a-Trifluorotoluene (63-134%)</i>	<i>99 %</i>					<i>07/15/06 02:52</i>	<i>SW846 8021B</i>	<i>6072366</i>
Volatile Organic Compounds by EPA Method 8260B								
Tert-Amyl Methyl Ether	ND		ug/L	0.500	1	07/15/06 13:17	SW846 8260B	6072871
1,2-Dibromoethane (EDB)	ND		ug/L	0.500	1	07/15/06 13:17	SW846 8260B	6072871
1,2-Dichloroethane	2.71		ug/L	0.500	1	07/15/06 13:17	SW846 8260B	6072871
Ethyl tert-Butyl Ether	ND		ug/L	0.500	1	07/15/06 13:17	SW846 8260B	6072871
Diisopropyl Ether	ND		ug/L	0.500	1	07/15/06 13:17	SW846 8260B	6072871
Methyl tert-Butyl Ether	ND		ug/L	0.500	1	07/15/06 13:17	SW846 8260B	6072871
Tertiary Butyl Alcohol	ND		ug/L	10.0	1	07/15/06 13:17	SW846 8260B	6072871
<i>Surr: 1,2-Dichloroethane-d4 (70-130%)</i>	<i>109 %</i>					<i>07/15/06 13:17</i>	<i>SW846 8260B</i>	<i>6072871</i>
<i>Surr: Dibromofluoromethane (79-122%)</i>	<i>103 %</i>					<i>07/15/06 13:17</i>	<i>SW846 8260B</i>	<i>6072871</i>
<i>Surr: Toluene-d8 (78-121%)</i>	<i>102 %</i>					<i>07/15/06 13:17</i>	<i>SW846 8260B</i>	<i>6072871</i>
<i>Surr: 4-Bromofluorobenzene (78-126%)</i>	<i>101 %</i>					<i>07/15/06 13:17</i>	<i>SW846 8260B</i>	<i>6072871</i>
Purgeable Petroleum Hydrocarbons								
GRO as Gasoline	ND		ug/L	50.0	1	07/15/06 02:52	SW846 8015B	6072366

Client ETIC Engineering Pleasant Hill (10236)
2285 Morello Avenue
Pleasant Hill, CA 94523
Attn Hamidou Barry

Work Order: NPG0998
Project Name: Exxon(06) 04-H6J PO:4506876929
Project Number: 04-H6J
Received: 07/11/06 08:00

ANALYTICAL REPORT

Analyte	Result	Flag	Units	MRL	Dilution Factor	Analysis Date/Time	Method	Batch
Sample ID: NPG0998-09 (RW4 - Ground Water) - cont. Sampled: 07/05/06 09:20								
Purgeable Petroleum Hydrocarbons - cont.								
Surr. a.a.a-Trifluorotoluene (63-134%)	99 %					07/15/06 02:52	SW846 8015B	6072366

Client ETIC Engineering Pleasant Hill (10236)
 2285 Morello Avenue
 Pleasant Hill, CA 94523
 Attn Hamidou Barry

Work Order: NPG0998
 Project Name: Exxon(06) 04-H6J PO:4506876929
 Project Number: 04-H6J
 Received: 07/11/06 08:00

PROJECT QUALITY CONTROL DATA
Blank

Analyte	Blank Value	Q	Units	Q C Batch	Lab Number	Analyzed Date/Time
---------	-------------	---	-------	-----------	------------	--------------------

Volatile Organic Compounds by EPA Method 8021B

6072366-BLK1

Benzene	<0.42		ug/L	6072366	6072366-BLK1	07/14/06 17:20
Ethylbenzene	<0.36		ug/L	6072366	6072366-BLK1	07/14/06 17:20
Toluene	<0.36		ug/L	6072366	6072366-BLK1	07/14/06 17:20
Xylenes, total	<0.36		ug/L	6072366	6072366-BLK1	07/14/06 17:20
Surrogate: a.a.a-Trifluorotoluene	102%			6072366	6072366-BLK1	07/14/06 17:20

6072366-BLK2

Benzene	<0.42		ug/L	6072366	6072366-BLK2	07/14/06 17:51
Ethylbenzene	<0.36		ug/L	6072366	6072366-BLK2	07/14/06 17:51
Toluene	<0.36		ug/L	6072366	6072366-BLK2	07/14/06 17:51
Xylenes, total	<0.36		ug/L	6072366	6072366-BLK2	07/14/06 17:51
Surrogate: a.a.a-Trifluorotoluene	99%			6072366	6072366-BLK2	07/14/06 17:51

Volatile Organic Compounds by EPA Method 8260B

6072635-BLK1

Tert-Amyl Methyl Ether	<0.200		ug/L	6072635	6072635-BLK1	07/14/06 22:10
1,2-Dibromoethane (EDB)	<0.250		ug/L	6072635	6072635-BLK1	07/14/06 22:10
1,2-Dichloroethane	<0.390		ug/L	6072635	6072635-BLK1	07/14/06 22:10
Ethyl tert-Butyl Ether	<0.200		ug/L	6072635	6072635-BLK1	07/14/06 22:10
Diisopropyl Ether	<0.200		ug/L	6072635	6072635-BLK1	07/14/06 22:10
Methyl tert-Butyl Ether	<0.200		ug/L	6072635	6072635-BLK1	07/14/06 22:10
Tertiary Butyl Alcohol	<5.06		ug/L	6072635	6072635-BLK1	07/14/06 22:10
Surrogate: 1,2-Dichloroethane-d4	105%			6072635	6072635-BLK1	07/14/06 22:10
Surrogate: Dibromofluoromethane	101%			6072635	6072635-BLK1	07/14/06 22:10
Surrogate: Toluene-d8	103%			6072635	6072635-BLK1	07/14/06 22:10
Surrogate: 4-Bromofluorobenzene	100%			6072635	6072635-BLK1	07/14/06 22:10

6072871-BLK1

Tert-Amyl Methyl Ether	<0.200		ug/L	6072871	6072871-BLK1	07/15/06 10:45
1,2-Dibromoethane (EDB)	<0.250		ug/L	6072871	6072871-BLK1	07/15/06 10:45
1,2-Dichloroethane	<0.390		ug/L	6072871	6072871-BLK1	07/15/06 10:45
Ethyl tert-Butyl Ether	<0.200		ug/L	6072871	6072871-BLK1	07/15/06 10:45
Diisopropyl Ether	<0.200		ug/L	6072871	6072871-BLK1	07/15/06 10:45
Methyl tert-Butyl Ether	<0.200		ug/L	6072871	6072871-BLK1	07/15/06 10:45
Tertiary Butyl Alcohol	<5.06		ug/L	6072871	6072871-BLK1	07/15/06 10:45
Surrogate: 1,2-Dichloroethane-d4	106%			6072871	6072871-BLK1	07/15/06 10:45
Surrogate: Dibromofluoromethane	103%			6072871	6072871-BLK1	07/15/06 10:45
Surrogate: Toluene-d8	103%			6072871	6072871-BLK1	07/15/06 10:45
Surrogate: 4-Bromofluorobenzene	100%			6072871	6072871-BLK1	07/15/06 10:45

Purgeable Petroleum Hydrocarbons

6072366-BLK1

Client ETIC Engineering Pleasant Hill (10236)
 2285 Morello Avenue
 Pleasant Hill, CA 94523
 Attn Hamidou Barry

Work Order: NPG0998
 Project Name: Exxon(06) 04-H6J PO:4506876929
 Project Number: 04-H6J
 Received: 07/11/06 08:00

PROJECT QUALITY CONTROL DATA
Blank - Cont.

Analyte	Blank Value	Q	Units	Q C Batch	Lab Number	Analyzed Date/Time
Purgeable Petroleum Hydrocarbons						
6072366-BLK1						
GRO as Gasoline	<39.0		ug/L	6072366	6072366-BLK1	07/14/06 17:20
Surrogate: <i>a,a,a</i> -Trifluorotoluene	102%			6072366	6072366-BLK1	07/14/06 17:20
6072366-BLK2						
GRO as Gasoline	<39.0		ug/L	6072366	6072366-BLK2	07/14/06 17:51
Surrogate: <i>a,a,a</i> -Trifluorotoluene	99%			6072366	6072366-BLK2	07/14/06 17:51

Client ETIC Engineering Pleasant Hill (10236)
 2285 Morello Avenue
 Pleasant Hill, CA 94523
 Attn Hamidou Barry

Work Order: NPG0998
 Project Name: Exxon(06) 04-H6J PO:4506876929
 Project Number: 04-H6J
 Received: 07/11/06 08:00

PROJECT QUALITY CONTROL DATA
 LCS

Analyte	Known Val	Analyzed Val	Q	Units	% Rec	Target Range	Batch	Analyzed Date/Time
Volatile Organic Compounds by EPA Method 8021B								
6072366-BS1								
Benzene	100	90.6		ug/L	91%	77 - 122	6072366	07/15/06 10:30
Ethylbenzene	100	89.2		ug/L	89%	77 - 121	6072366	07/15/06 10:30
Toluene	100	87.9		ug/L	88%	74 - 121	6072366	07/15/06 10:30
Xylenes, total	200	197		ug/L	98%	72 - 121	6072366	07/15/06 10:30
Surrogate: a.a.a-Trifluorotoluene	30.0	30.9			103%	63 - 134	6072366	07/15/06 10:30
6072366-BS2								
Benzene	100	90.2		ug/L	90%	77 - 122	6072366	07/15/06 10:45
Ethylbenzene	100	99.1		ug/L	99%	77 - 121	6072366	07/15/06 10:45
Toluene	100	87.7		ug/L	88%	74 - 121	6072366	07/15/06 10:45
Xylenes, total	200	195		ug/L	98%	72 - 121	6072366	07/15/06 10:45
Surrogate: a.a.a-Trifluorotoluene	30.0	31.8			106%	63 - 134	6072366	07/15/06 10:45
Volatile Organic Compounds by EPA Method 8260B								
6072635-BS1								
Tert-Amyl Methyl Ether	50.0	59.0		ug/L	118%	56 - 145	6072635	07/14/06 20:54
1,2-Dibromoethane (EDB)	50.0	61.0		ug/L	122%	75 - 128	6072635	07/14/06 20:54
1,2-Dichloroethane	50.0	55.7		ug/L	111%	74 - 131	6072635	07/14/06 20:54
Ethyl tert-Butyl Ether	50.0	53.5		ug/L	107%	64 - 141	6072635	07/14/06 20:54
Diisopropyl Ether	50.0	52.0		ug/L	104%	73 - 135	6072635	07/14/06 20:54
Methyl tert-Butyl Ether	50.0	56.2		ug/L	112%	66 - 142	6072635	07/14/06 20:54
Tertiary Butyl Alcohol	500	768		ug/L	154%	42 - 154	6072635	07/14/06 20:54
Surrogate: 1,2-Dichloroethane-d4	50.0	52.5			105%	70 - 130	6072635	07/14/06 20:54
Surrogate: Dibromofluoromethane	50.0	52.2			104%	79 - 122	6072635	07/14/06 20:54
Surrogate: Toluene-d8	50.0	52.0			104%	78 - 121	6072635	07/14/06 20:54
Surrogate: 4-Bromofluorobenzene	50.0	51.8			104%	78 - 126	6072635	07/14/06 20:54
6072871-BS1								
Tert-Amyl Methyl Ether	50.0	53.7		ug/L	107%	56 - 145	6072871	07/15/06 09:29
1,2-Dibromoethane (EDB)	50.0	54.6		ug/L	109%	75 - 128	6072871	07/15/06 09:29
1,2-Dichloroethane	50.0	53.5		ug/L	107%	74 - 131	6072871	07/15/06 09:29
Ethyl tert-Butyl Ether	50.0	52.3		ug/L	105%	64 - 141	6072871	07/15/06 09:29
Diisopropyl Ether	50.0	53.0		ug/L	106%	73 - 135	6072871	07/15/06 09:29
Methyl tert-Butyl Ether	50.0	53.3		ug/L	107%	66 - 142	6072871	07/15/06 09:29
Tertiary Butyl Alcohol	500	551		ug/L	110%	42 - 154	6072871	07/15/06 09:29
Surrogate: 1,2-Dichloroethane-d4	50.0	52.3			105%	70 - 130	6072871	07/15/06 09:29
Surrogate: Dibromofluoromethane	50.0	52.5			105%	79 - 122	6072871	07/15/06 09:29
Surrogate: Toluene-d8	50.0	51.4			103%	78 - 121	6072871	07/15/06 09:29
Surrogate: 4-Bromofluorobenzene	50.0	50.9			102%	78 - 126	6072871	07/15/06 09:29

Purgeable Petroleum Hydrocarbons
6072366-BS3

Client ETIC Engineering Pleasant Hill (10236)
 2285 Morello Avenue
 Pleasant Hill, CA 94523
 Attn Hamidou Barry

Work Order: NPG0998
 Project Name: Exxon(06) 04-H6J PO:4506876929
 Project Number: 04-H6J
 Received: 07/11/06 08:00

PROJECT QUALITY CONTROL DATA
 LCS - Cont.

Analyte	Known Val	Analyzed Val	Q	Units	% Rec	Target Range	Batch	Analyzed Date/Time
Purgeable Petroleum Hydrocarbons								
6072366-BS3								
GRO as Gasoline	1000	837		ug/L	84%	68 - 128	6072366	07/15/06 11:00
Surrogate: <i>a,a,a-Trifluorotoluene</i>	30 0	31 8			106%	63 - 134	6072366	07/15/06 11:00
6072366-BS4								
GRO as Gasoline	1000	843		ug/L	84%	68 - 128	6072366	07/15/06 11:15
Surrogate: <i>a,a,a-Trifluorotoluene</i>	30 0	30 2			101%	63 - 134	6072366	07/15/06 11:15

Client ETIC Engineering Pleasant Hill (10236)
 2285 Morello Avenue
 Pleasant Hill, CA 94523
 Attn Hamidou Barry

Work Order: NPG0998
 Project Name: Exxon(06) 04-H6J PO:4506876929
 Project Number: 04-H6J
 Received: 07/11/06 08:00

PROJECT QUALITY CONTROL DATA
Matrix Spike

Analyte	Orig Val	MS Val	Q	Units	Spike Conc	% Rec	Target Range	Batch	Sample Spiked	Analyzed Date/Time
Volatile Organic Compounds by EPA Method 8021B										
6072366-MS1										
Benzene	0.0390	46.5		ug/L	50.0	93%	50 - 159	6072366	NPG0998-06	07/15/06 05:38
Ethylbenzene	ND	52.0		ug/L	50.0	104%	50 - 155	6072366	NPG0998-06	07/15/06 05:38
Toluene	0.572	49.8		ug/L	50.0	98%	57 - 150	6072366	NPG0998-06	07/15/06 05:38
Xylenes, total	1.00	114		ug/L	100	113%	48 - 151	6072366	NPG0998-06	07/15/06 05:38
Surrogate: a.a.a-Trifluorotoluene		32.6		ug/L	30.0	109%	63 - 134	6072366	NPG0998-06	07/15/06 05:38
6072366-MS2										
Benzene	0.191	48.6		ug/L	50.0	97%	50 - 159	6072366	NPG1298-01	07/15/06 09:46
Ethylbenzene	0.133	60.4		ug/L	50.0	121%	50 - 155	6072366	NPG1298-01	07/15/06 09:46
Toluene	0.738	52.2		ug/L	50.0	103%	57 - 150	6072366	NPG1298-01	07/15/06 09:46
Xylenes, total	1.08	119		ug/L	100	118%	48 - 151	6072366	NPG1298-01	07/15/06 09:46
Surrogate: a.a.a-Trifluorotoluene		32.5		ug/L	30.0	108%	63 - 134	6072366	NPG1298-01	07/15/06 09:46
Volatile Organic Compounds by EPA Method 8260B										
6072635-MS1										
Tert-Amyl Methyl Ether	ND	53.5		ug/L	50.0	107%	45 - 155	6072635	NPG0998-01	07/15/06 07:00
1,2-Dibromoethane (EDB)	ND	54.9		ug/L	50.0	110%	71 - 138	6072635	NPG0998-01	07/15/06 07:00
1,2-Dichloroethane	2.50	54.6		ug/L	50.0	104%	70 - 140	6072635	NPG0998-01	07/15/06 07:00
Ethyl tert-Butyl Ether	ND	52.4		ug/L	50.0	105%	57 - 148	6072635	NPG0998-01	07/15/06 07:00
Diisopropyl Ether	ND	54.2		ug/L	50.0	108%	67 - 143	6072635	NPG0998-01	07/15/06 07:00
Methyl tert-Butyl Ether	ND	52.5		ug/L	50.0	105%	55 - 152	6072635	NPG0998-01	07/15/06 07:00
Tertiary Butyl Alcohol	0.470	592		ug/L	500	118%	19 - 183	6072635	NPG0998-01	07/15/06 07:00
Surrogate: 1,2-Dichloroethane-d4		51.9		ug/L	50.0	104%	70 - 130	6072635	NPG0998-01	07/15/06 07:00
Surrogate: Dibromofluoromethane		52.7		ug/L	50.0	105%	79 - 122	6072635	NPG0998-01	07/15/06 07:00
Surrogate: Toluene-d8		51.6		ug/L	50.0	103%	78 - 121	6072635	NPG0998-01	07/15/06 07:00
Surrogate: 4-Bromofluorobenzene		51.7		ug/L	50.0	103%	78 - 126	6072635	NPG0998-01	07/15/06 07:00
6072871-MS1										
Tert-Amyl Methyl Ether	ND	58.3		ug/L	50.0	117%	45 - 155	6072871	NPG0998-09	07/15/06 20:03
1,2-Dibromoethane (EDB)	ND	61.5		ug/L	50.0	123%	71 - 138	6072871	NPG0998-09	07/15/06 20:03
1,2-Dichloroethane	2.71	61.1		ug/L	50.0	117%	70 - 140	6072871	NPG0998-09	07/15/06 20:03
Ethyl tert-Butyl Ether	ND	58.1		ug/L	50.0	116%	57 - 148	6072871	NPG0998-09	07/15/06 20:03
Diisopropyl Ether	ND	58.8		ug/L	50.0	118%	67 - 143	6072871	NPG0998-09	07/15/06 20:03
Methyl tert-Butyl Ether	ND	59.9		ug/L	50.0	120%	55 - 152	6072871	NPG0998-09	07/15/06 20:03
Tertiary Butyl Alcohol	ND	642		ug/L	500	128%	19 - 183	6072871	NPG0998-09	07/15/06 20:03
Surrogate: 1,2-Dichloroethane-d4		55.1		ug/L	50.0	110%	70 - 130	6072871	NPG0998-09	07/15/06 20:03
Surrogate: Dibromofluoromethane		53.4		ug/L	50.0	107%	79 - 122	6072871	NPG0998-09	07/15/06 20:03
Surrogate: Toluene-d8		51.1		ug/L	50.0	102%	78 - 121	6072871	NPG0998-09	07/15/06 20:03

Client ETIC Engineering Pleasant Hill (10236)
 2285 Morello Avenue
 Pleasant Hill, CA 94523
 Attn Hamidou Barry

Work Order: NPG0998
 Project Name: Exxon(06) 04-H6J PO:4506876929
 Project Number: 04-H6J
 Received: 07/11/06 08:00

PROJECT QUALITY CONTROL DATA
Matrix Spike - Cont.

Analyte	Orig. Val	MS Val	Q	Units	Spike Conc	% Rec	Target Range	Batch	Sample Spiked	Analyzed Date/Time
Volatile Organic Compounds by EPA Method 8260B										
6072871-MS1										
<i>Surrogate: 4-Bromofluorobenzene</i>		50.4		ug/L	50.0	101%	78 - 126	6072871	NPG0998-09	07/15/06 20:03

Client ETIC Engineering Pleasant Hill (10236)
 2285 Morello Avenue
 Pleasant Hill, CA 94523
 Attn Hamidou Barry

Work Order: NPG0998
 Project Name: Exxon(06) 04-H6J PO:4506876929
 Project Number: 04-H6J
 Received: 07/11/06 08:00

PROJECT QUALITY CONTROL DATA
Matrix Spike Dup

Analyte	Orig Val	Duplicate	Q	Units	Spike Conc	% Rec	Target Range	RPD	Limit	Batch	Sample Duplicated	Analyzed Date/Time
Volatile Organic Compounds by EPA Method 8021B												
6072366-MSD1												
Benzene	0.0390	47.8		ug/L	50.0	96%	50 - 159	3	33	6072366	NPG0998-06	07/15/06 10:00
Ethylbenzene	ND	53.7		ug/L	50.0	107%	50 - 155	3	35	6072366	NPG0998-06	07/15/06 10:00
Toluene	0.572	51.2		ug/L	50.0	101%	57 - 150	3	33	6072366	NPG0998-06	07/15/06 10:00
Xylenes, total	1.00	117		ug/L	100	116%	48 - 151	3	35	6072366	NPG0998-06	07/15/06 10:00
Surrogate: a.a.a-Trifluorotoluene		30.5		ug/L	30.0	102%	63 - 134			6072366	NPG0998-06	07/15/06 10:00
6072366-MSD2												
Benzene	0.191	48.2		ug/L	50.0	96%	50 - 159	0.8	33	6072366	NPG1298-01	07/15/06 10:15
Ethylbenzene	0.133	60.2		ug/L	50.0	120%	50 - 155	0.3	35	6072366	NPG1298-01	07/15/06 10:15
Toluene	0.738	51.4		ug/L	50.0	101%	57 - 150	2	33	6072366	NPG1298-01	07/15/06 10:15
Xylenes, total	1.08	118		ug/L	100	117%	48 - 151	0.8	35	6072366	NPG1298-01	07/15/06 10:15
Surrogate: a.a.a-Trifluorotoluene		30.5		ug/L	30.0	102%	63 - 134			6072366	NPG1298-01	07/15/06 10:15
Volatile Organic Compounds by EPA Method 8260B												
6072635-MSD1												
Tert-Amyl Methyl Ether	ND	56.3		ug/L	50.0	113%	45 - 155	5	24	6072635	NPG0998-01	07/15/06 07:25
1,2-Dibromoethane (EDB)	ND	58.1		ug/L	50.0	116%	71 - 138	6	27	6072635	NPG0998-01	07/15/06 07:25
1,2-Dichloroethane	2.50	56.2		ug/L	50.0	107%	70 - 140	3	21	6072635	NPG0998-01	07/15/06 07:25
Ethyl tert-Butyl Ether	ND	55.0		ug/L	50.0	110%	57 - 148	5	22	6072635	NPG0998-01	07/15/06 07:25
Diisopropyl Ether	ND	56.1		ug/L	50.0	112%	67 - 143	3	22	6072635	NPG0998-01	07/15/06 07:25
Methyl tert-Butyl Ether	ND	55.9		ug/L	50.0	112%	55 - 152	6	27	6072635	NPG0998-01	07/15/06 07:25
Tertiary Butyl Alcohol	0.470	706		ug/L	500	141%	19 - 183	18	39	6072635	NPG0998-01	07/15/06 07:25
Surrogate: 1,2-Dichloroethane-d4		52.8		ug/L	50.0	106%	70 - 130			6072635	NPG0998-01	07/15/06 07:25
Surrogate: Dibromofluoromethane		51.7		ug/L	50.0	103%	79 - 122			6072635	NPG0998-01	07/15/06 07:25
Surrogate: Toluene-d8		51.5		ug/L	50.0	103%	78 - 121			6072635	NPG0998-01	07/15/06 07:25
Surrogate: 4-Bromofluorobenzene		51.5		ug/L	50.0	103%	78 - 126			6072635	NPG0998-01	07/15/06 07:25
6072871-MSD1												
Tert-Amyl Methyl Ether	ND	59.2		ug/L	50.0	118%	45 - 155	2	24	6072871	NPG0998-09	07/15/06 20:28
1,2-Dibromoethane (EDB)	ND	59.7		ug/L	50.0	119%	71 - 138	3	27	6072871	NPG0998-09	07/15/06 20:28
1,2-Dichloroethane	2.71	59.8		ug/L	50.0	114%	70 - 140	2	21	6072871	NPG0998-09	07/15/06 20:28
Ethyl tert-Butyl Ether	ND	57.6		ug/L	50.0	115%	57 - 148	0.9	22	6072871	NPG0998-09	07/15/06 20:28
Diisopropyl Ether	ND	57.9		ug/L	50.0	116%	67 - 143	2	22	6072871	NPG0998-09	07/15/06 20:28
Methyl tert-Butyl Ether	ND	58.3		ug/L	50.0	117%	55 - 152	3	27	6072871	NPG0998-09	07/15/06 20:28
Tertiary Butyl Alcohol	ND	681		ug/L	500	136%	19 - 183	6	39	6072871	NPG0998-09	07/15/06 20:28
Surrogate: 1,2-Dichloroethane-d4		54.7		ug/L	50.0	109%	70 - 130			6072871	NPG0998-09	07/15/06 20:28
Surrogate: Dibromofluoromethane		53.3		ug/L	50.0	107%	79 - 122			6072871	NPG0998-09	07/15/06 20:28
Surrogate: Toluene-d8		51.1		ug/L	50.0	102%	78 - 121			6072871	NPG0998-09	07/15/06 20:28
Surrogate: 4-Bromofluorobenzene		50.4		ug/L	50.0	101%	78 - 126			6072871	NPG0998-09	07/15/06 20:28

Client EIIC Engineering Pleasant Hill (10236)
2285 Morello Avenue
Pleasant Hill, CA 94523
Attn Hamidou Barry

Work Order: NPG0998
Project Name: Exxon(06) 04-H6J PO:4506876929
Project Number: 04-H6J
Received: 07/11/06 08:00

CERTIFICATION SUMMARY

TestAmerica - Nashville, TN

Method	Matrix	AIHA	Nelac	California
NA	Water			
SW846 8015B	Water	N/A	X	X
SW846 8021B	Water	N/A	X	X
SW846 8260B	Water	N/A	X	X

Client ETIC Engineering Pleasant Hill (10236)
2285 Morello Avenue
Pleasant Hill, CA 94523
Attn Hamidou Barry

Work Order: NPG0998
Project Name: Exxon(06) 04-H6J PO:4506876929
Project Number: 04-H6J
Received: 07/11/06 08:00

NELAC CERTIFICATION SUMMARY

TestAmerica Analytical - Nashville does not hold NELAC certifications for the following analytes included in this report

<u>Method</u>	<u>Matrix</u>	<u>Analyte</u>
---------------	---------------	----------------


Client EIIC Engineering Pleasant Hill (10236)
2285 Morello Avenue
Pleasant Hill, CA 94523
Attn Hamidou Barry

Work Order: NPG0998
Project Name: Exxon(06) 04-H6J PO:4506876929
Project Number: 04-H6J
Received: 07/11/06 08:00

DATA QUALIFIERS AND DEFINITIONS

C2 Calibration Verification recovery was below the method control limit for this analyte, however the average % difference for all analytes met method criteria.

METHOD MODIFICATION NOTES



Nashville Division COOLER RECEIPT FORM

BC#

NPG0998

Cooler Received/Opened On: 7/11/2006 8:00 9864
1. Indicate the Airbill Tracking Number (last 4 digits for Fedex only) and Name of Courier below:

FED-EX
Temperature of representative sample or temperature blank when opened: 2.0 Degrees Celsius
(indicate IR Gun ID#)

101507

3. Were custody seals on outside of cooler? YES...NO...NA
a. If yes, how many and where: 2 Front

4. Were the seals intact, signed, and dated correctly? YES...NO...NA

5. Were custody papers inside cooler? YES...NO...NA

I certify that I opened the cooler and answered questions 1-5 (initial): WJ

6. Were custody seals on containers: YES NO and Intact YES NO NA
were these signed, and dated correctly? YES...NO...NA

7. What kind of packing material used? Bubblewrap Peanuts Vermiculite Foam Insert
Plastic bag Paper Other None

8. Cooling process: Ice Ice-pack Ice (direct contact) Dry ice Other None

9. Did all containers arrive in good condition (unbroken)? YES...NO...NA

10. Were all container labels complete (#, date, signed, pres., etc)? YES...NO...NA

11. Did all container labels and tags agree with custody papers? YES...NO...NA

12. a. Were VOA vials received? YES...NO...NA

b. Was there any observable head space present in any VOA vial? YES...NO...NA

I certify that I unloaded the cooler and answered questions 6-12 (initial): SJ

13. a. On preserved bottles did the pH test strips suggest that preservation reached the correct pH level? YES...NO...NA

b. Did the bottle labels indicate that the correct preservatives were used? YES...NO...NA

If preservation in-house was needed, record standard ID of preservative used here

14. Was residual chlorine present? YES...NO...NA

I certify that I checked for chlorine and pH as per SOP and answered questions 13-14 (initial): WJ

15. Were custody papers properly filled out (ink, signed, etc)? YES...NO...NA

16. Did you sign the custody papers in the appropriate place? YES...NO...NA

17. Were correct containers used for the analysis requested? YES...NO...NA

18. Was sufficient amount of sample sent in each container? YES...NO...NA

I certify that I entered this project into LIMS and answered questions 15-18 (initial): WJ

I certify that I attached a label with the unique LIMS number to each container (initial): WJ

19. Were there Non-Conformance issues at login YES NO Was a PIPE generated YES NO #

SEQUOIA ANALYTICAL SAMPLE RECEIPT LOG

CLIENT NAME: ETIC
 REC. BY (PRINT) EH
 WORKORDER: _____

DATE REC'D AT LAB: 7/7/06
 TIME REC'D AT LAB: 1830
 DATE LOGGED IN: _____

For Regulatory Purposes?
 DRINKING WATER YES / NO
 WASTE WATER YES / NO

CIRCLE THE APPROPRIATE RESPONSE		LAB SAMPLE #	DASH #	CLIENT ID	CONTAINER DESCRIPTION	PRESERVATIVE	pH	SAMPLE MATRIX	DATE SAMPLED	REMARKS: CONDITION (ETC.)
1. Custody Seal(s)	Present / <u>Absent</u> Intact / Broken*			MINI	6 caps	Hel	-	L	7/5	
2. Chain-of-Custody	<u>Present</u> / Absent*			2						
3. Traffic Reports or Packing List:	Present / <u>Absent</u>			1						
4. Airbill:	Airbill / Sticker Present / <u>Absent</u>			2						
5. Airbill #:				3						
6. Sample Labels:	<u>Present</u> / Absent			4						
7. Sample IDs:	<u>Listed</u> / Not Listed on Chain-of-Custody									
8. Sample Condition:	<u>Intact</u> / Broken* / Leaking*									
9. Does information on chain-of-custody, traffic reports and sample labels agree?	<u>Yes</u> / No*									
10. Sample received within hold time?	<u>Yes</u> / No*									
11. Adequate sample volume received?	<u>Yes</u> / No*									
12. Proper preservatives used?	<u>Yes</u> / No*									
13. Trip Blank / Temp Blank Received?	Yes / <u>No</u> *									
14. Read Temp:										
Corrected Temp:										
Is corrected temp 4 +/-2°C?	<u>Yes</u> / No**									

7/7/06 EH

*IF CIRCLED, CONTACT PROJECT MANAGER AND ATTACH RECORD OF RESOLUTION.