

ENVIRONMENTAL RESOLUTIONS, INC.

ENVIRONMENTAL  
PROTECTION  
JUN 15 11 5:01

June 15, 2000  
ERI 243103SS.L02

Mr. Scott Seery  
Alameda County Health Care Services Agency  
Environmental Health Services  
1131 Harbor Bay Parkway, Suite 250  
Alameda, California 94502-6577

Subject: Addendum to Work Plan for Exxon Service Station 7-3567,  
3192 Santa Rita Road, Pleasanton, California

Mr. Seery:

At the request of ExxonMobil Refining and Supply (formerly known as Exxon Company, U.S.A.) (ExxonMobil), Environmental Resolutions, Inc. (ERI) performs environmental assessment activities at the subject site. ERI has prepared this Addendum to Work Plan in pursuant to the telephone conversation between Mr. James Chappell of ERI and yourself, on June 13, 2000. The County requested that ExxonMobil install a monitoring well in the deeper gravel near existing monitoring well MW2, instead of installing a well in the shallow clay near MW4, as originally proposed by ERI.

ERI proposes the installation of one groundwater monitoring well (MW7) in the deeper gravel next to MW2 in addition to the two proposed monitoring wells (MW5 and MW6) in the original Work Plan. Well MW5 will be installed in the shallow clay and wells MW6 and MW7 will be installed in the deeper gravel. The locations of the proposed wells are shown on the Generalized Site Plan (Plate 2). MW5 should provide groundwater gradient and flow direction data for the shallow clay. MW6 and MW7 should provide ground water gradient and flow direction data for the deeper gravel.

Please call Mr. James F. Chappell at (415) 382-4323 with any questions regarding this project.

Sincerely,  
Environmental Resolutions, Inc.

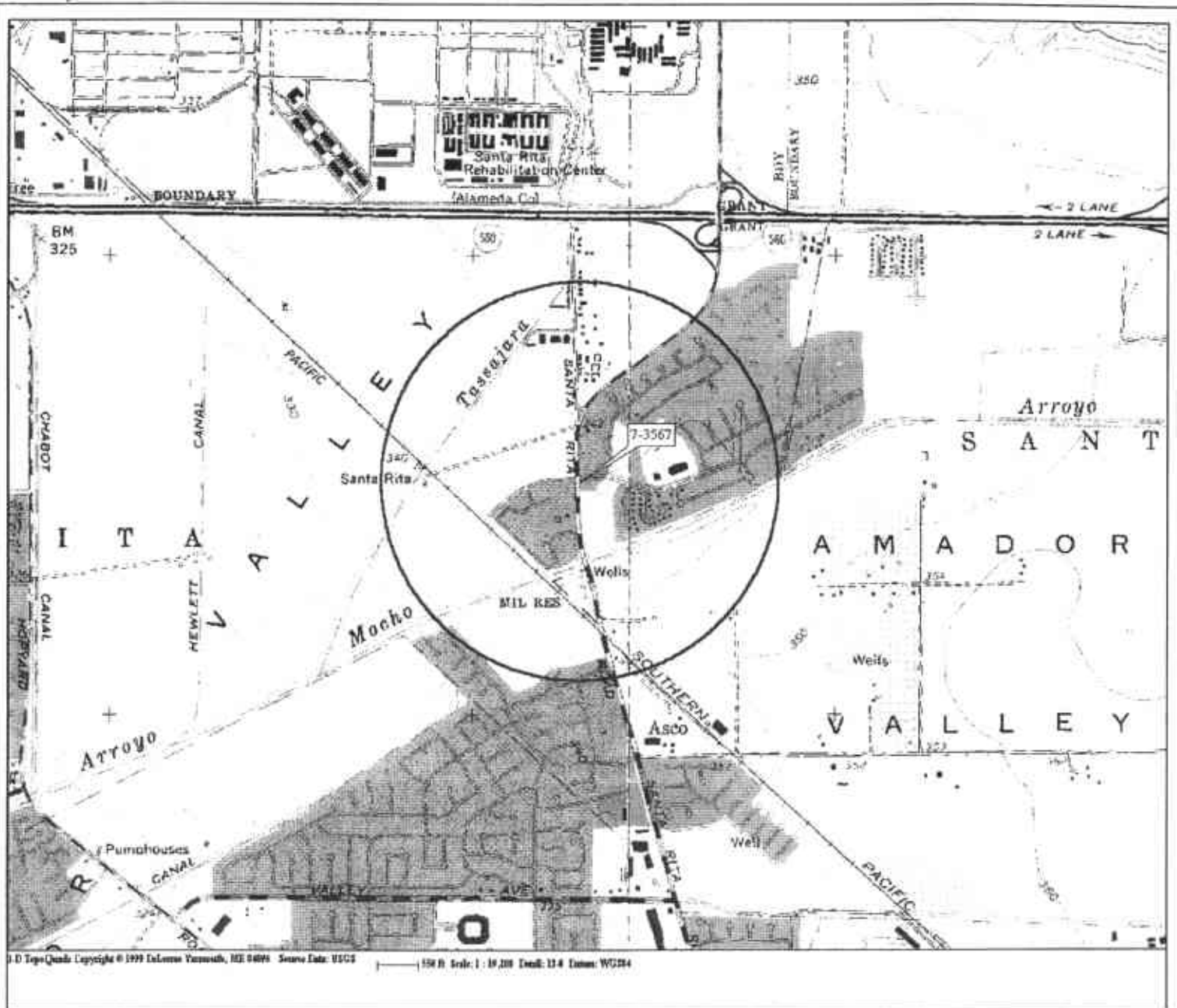
James F. Chappell  
Senior Staff Scientist

John B. Bobbitt  
Senior Project Manager



Attachments: Plate 1: Site Vicinity Map  
Plate 2: Generalized Site Plan

cc: Mr. Darin L. Rouse – ExxonMobil Refining and Supply



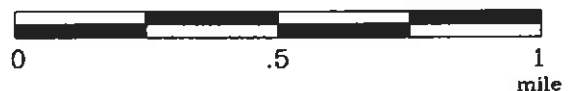
FN 2431Topo

**EXPLANATION**



1/2-mile radius circle

**APPROXIMATE SCALE**



**SOURCE:**  
 Modified from a map  
 provided by  
 DeLorme 3-D TopoQuads



**SITE VICINITY MAP**

EXXON SERVICE STATION 7-3567  
 3192 Santa Rita Road  
 Pleasanton, California


**PROJECT NO.**

2431

**PLATE**

1

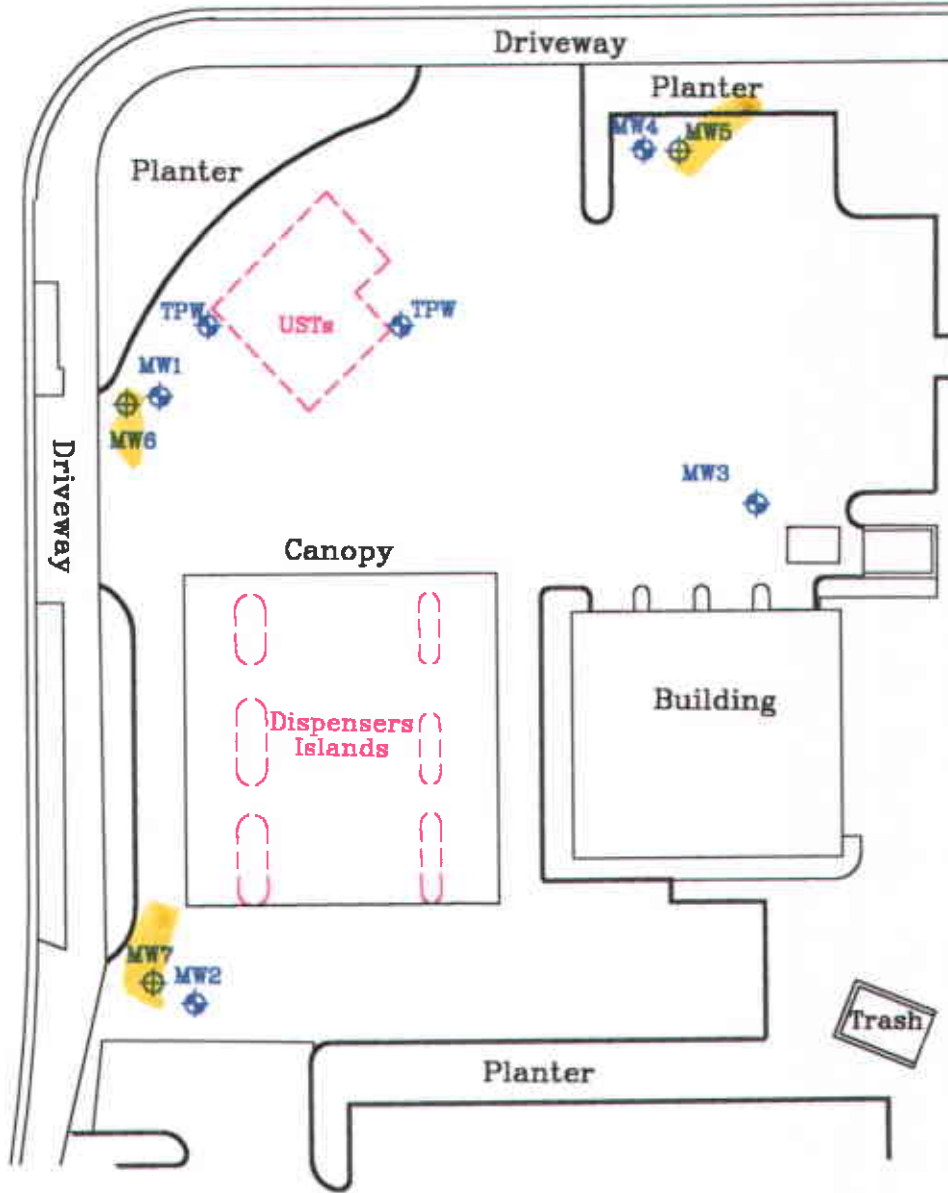
APPROXIMATE SCALE



LOS POSITAS BOULEVARD






SANTA RITA ROAD



SOURCE:  
Modified from a map  
provided by  
MORROW SURVEYING

FN 24310002

**EXPLANATION**

- MW4  Groundwater Monitoring Well
- TPW  Tank Pit Well
- MW5  Proposed Groundwater Monitoring Well

**GENERALIZED SITE PLAN**

EXXON SERVICE STATION 7-3567  
3192 Santa Rita Road  
Pleasanton, California

**PROJECT NO.**

2431

**PLATE**

2

