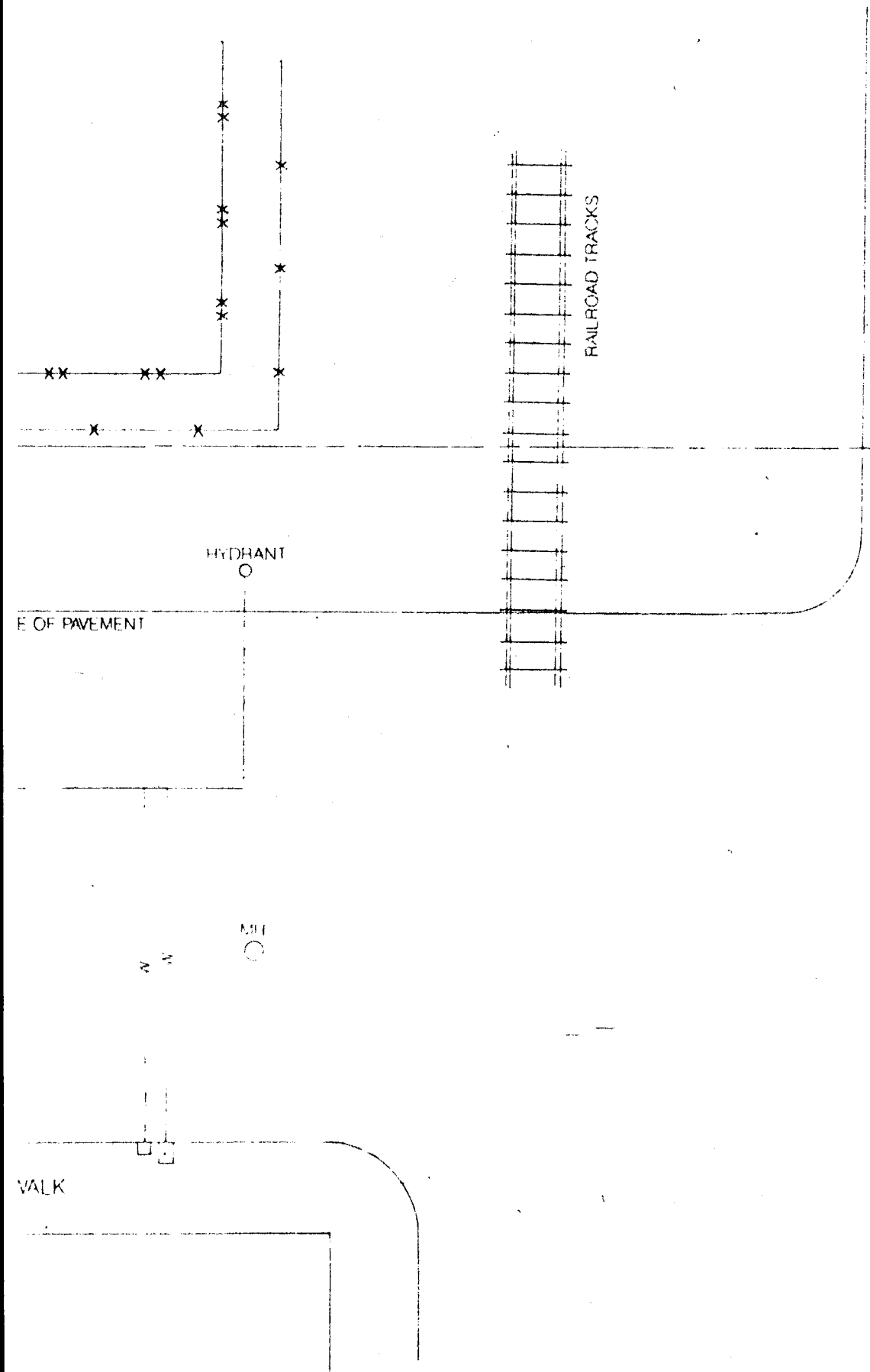


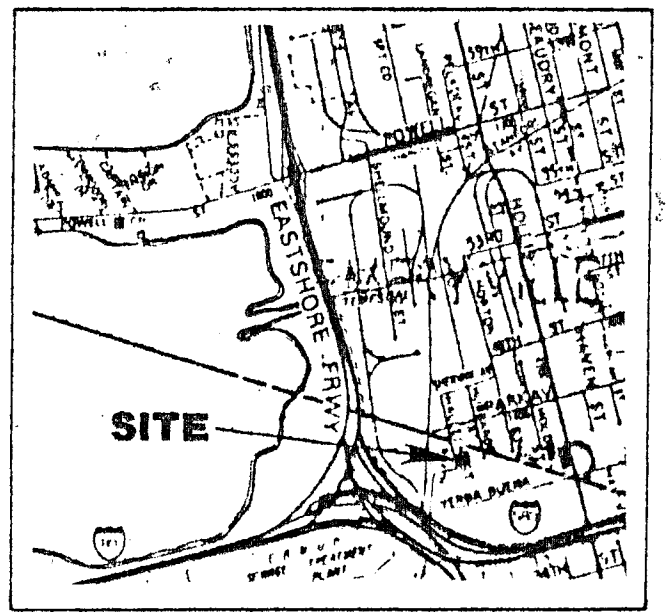
NOTES

SCI 447.018

1. Underground utility pipeline locations were determined by Subtronic Corporation and utility companies notified by USA using electronic sensing equipment. Locations should be considered approximate. Contractor should "pot-hole" across utilities to avoid damaging them during excavation.
2. The dimensions shown on the plan were determined by tapping distances from known landmarks and are approximate. This plan should not be used as a site survey.
3. It is the responsibility of the contractor to determine specific information regarding utilities (i.e., embedment depth, structure configuration, diameter, etc.) which may be affected by or effect tank removal activities.
4. Tank location and based on physical locations, etc.), c
5. Tank removal activ: approval from the Public Works Dep Departments, Alamed Bay Area Air Qualit
6. Contractor should c Note 5 regarding pe way encroachment/ob



BEACH STREET



VICINITY MAP


APPROXIMATE TANK LOCATION

- x—x— WOODEN FENCE
- x— CHAIN LINK FENCE
- - -x- - GATE
- PP POWER POLE
- OVERHEAD LINES
- - - TANK RELATED PIPING
- WATER METER BOX
- W₂— WATER LINE
- E/G — ELECTRIC AND/OR GAS LINES

orientation are approximate. They are evidence (fill pipe and product line served at site.

ies along Hubbard Street are subject to following agencies: City of Oakland tment, Oakland and Emeryville Fire County Health Care Services Agency, and Management District.

ntact the agencies and offices listed in its for tank removal and city right-of- ruction.



SITE PLAN		
SCALE:	APPROVED BY:	DRAWN BY:
DATE: 4/16/90		REVISED:
4055 HUBBARD STREET - OAKLAND, CA		
SCI JOB #447.018		DRAWING NUMBER: