


February 2, 1996

Ms. Eva Chu
Hazardous Materials Specialist
Alameda County Health Agency
Department of Environmental Health
1131 Harbor Bay Parkway, 2nd Floor
Alameda, CA 94502

Dear Ms. Chu:

Find enclosed a copy of the Generalized Site Plan for the Dodge Property showing the locations of borings B-1, B-2 and B-3 as you requested in your phone call of February 1, 1996.

Sincerely,

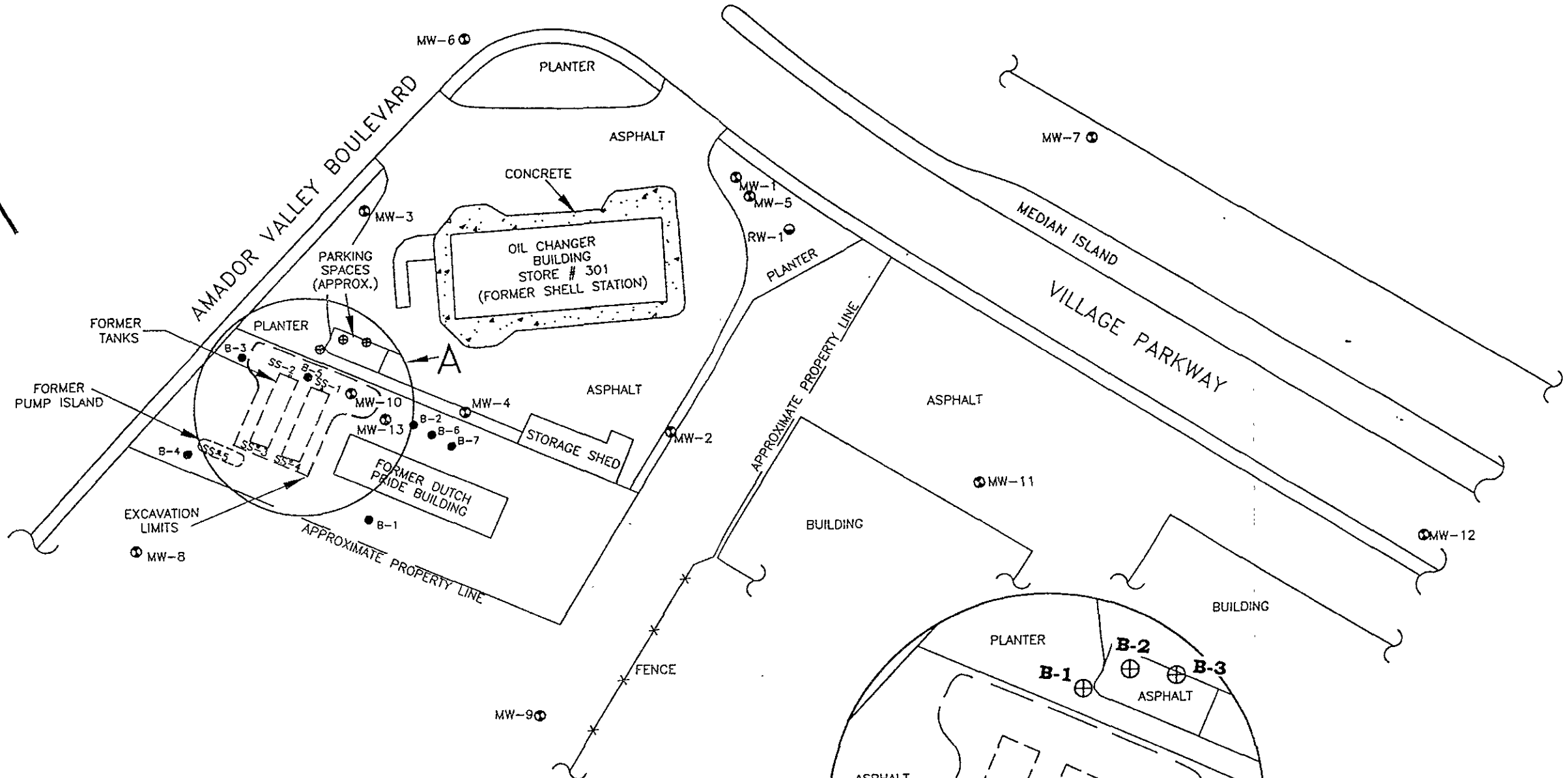


Richard A. Garlow
Project Supervisor

RAG/er

Enclosure

SMITH
PROJECTS/TITLE
96 FEB -5 PM 12:15

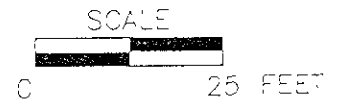
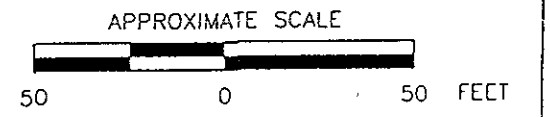
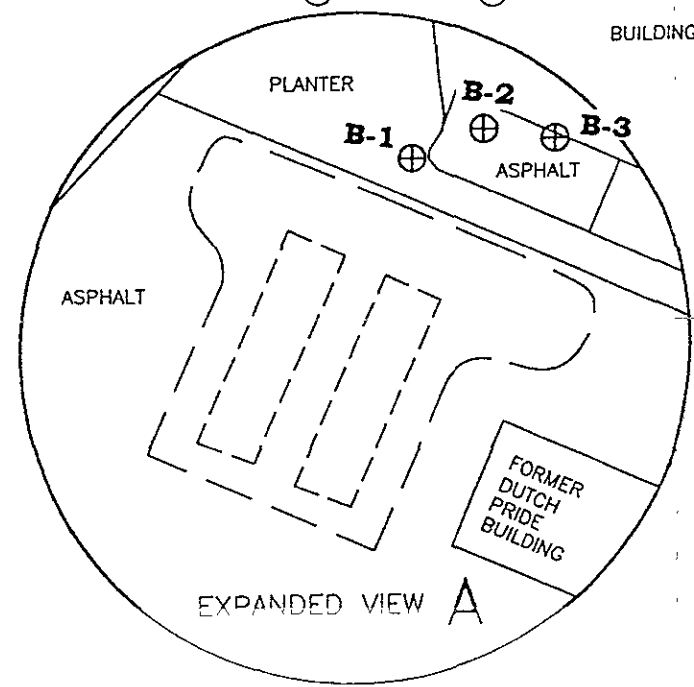


LEGEND:

- MW-13 ⊕ = Former Shell groundwater monitoring well
- RW-1 ⊕ = Former Shell recovery well
- B-7 ● = Soil boring (TMC Environmental Inc., January 1992)
- SS-5 ● = Soil sample (TMC Environmental Inc., January 1990)
- ⊕ = Proposed soil boring

from boring B-3 (9/5/95)

1TAH-6	Benzene
soil (s2) 1,100	8.4 ppm



**GENERALIZED SITE PLAN
DODGE PROPERTY
7400 AMADOR VALLEY BOULEVARD
DUBLIN, CALIFORNIA**

PREPARED FOR
**MS. JEANNE DODGE
WALNUT CREEK, CALIFORNIA**

SMTH

DATE 2-14-95	FIGURE 1	DRAWING NUMBER 94-270-B1
SCALE AS SHOWN		

ISSUED FOR	DATE	BY	CHKD BY
		RAJ	JB
No.	DATE	ISSUE / REVISION	OWN. CHECKED BY AND BY

Source: Modified from map obtained from TMC ENVIRONMENTAL INC.