

SMITH

ENVIRONMENTAL TECHNOLOGIES CORPORATION

8/16/95
Approach location
ASB 0.2

441 N. Whisman Road, Building #23 • Mountain View, CA 94043 • Phone: (415) 960-1640 • Fax: (415) 960-0739

DATE: 8/14/95
RECEIVING PARTY: Eva Chu
COMPANY: Alameda County Health Agency
FAX NO.: (510) 337-9335 PHONE NO.: (510) 567-6762
SENDING PARTY: Rich Garlow
FROM: Smith Environmental
PROJECT NUMBER: Dodge Property

INSTRUCTIONS/MESSAGE

Ms. Chu:

Given the space limitations of Oil Changers and your description of the parking spaces I think the modified version is what we can do.

Please look them over and give me a call

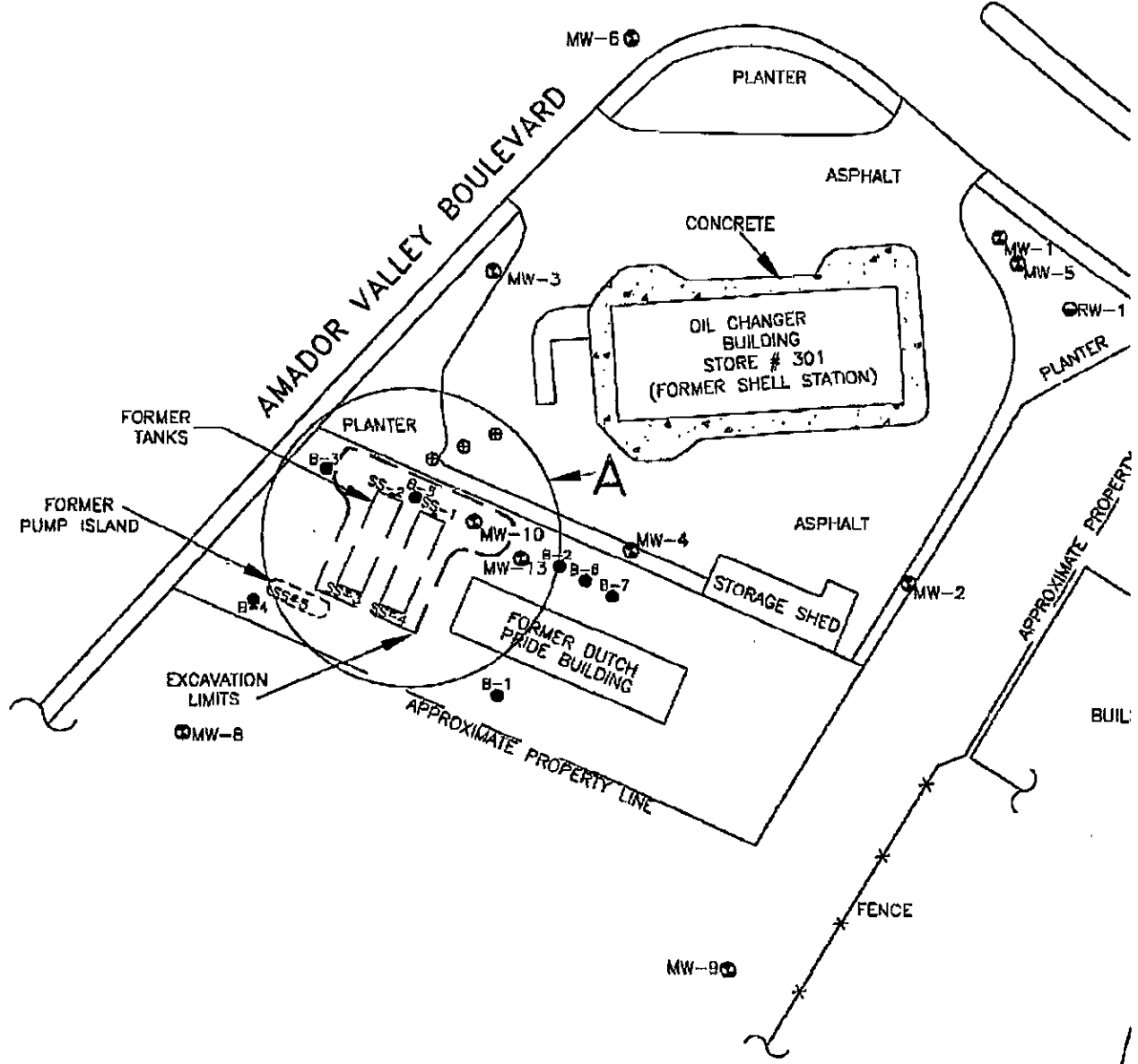
(415) 960-1640

Thanks

Rich Garlow

CONFIDENTIALITY NOTICE: The documents accompanying this facsimile transmission may contain confidential information belonging to the sender. The information is intended only for the use of the individual or entity named above. If you are not the intended recipient, you are hereby notified that any use, disclosure, copying, distribution or the taking of any action in reliance on the contents of this facsimile information is STRICTLY PROHIBITED. If you have received this facsimile in error, please immediately notify us by telephone to arrange for the return of the original facsimile to us at no charge to you.

Number of Pages (including Cover): 5
Sending Operator's Initials: R.G.
Time Sent: 8:00



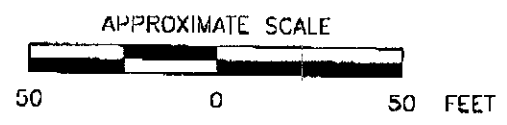
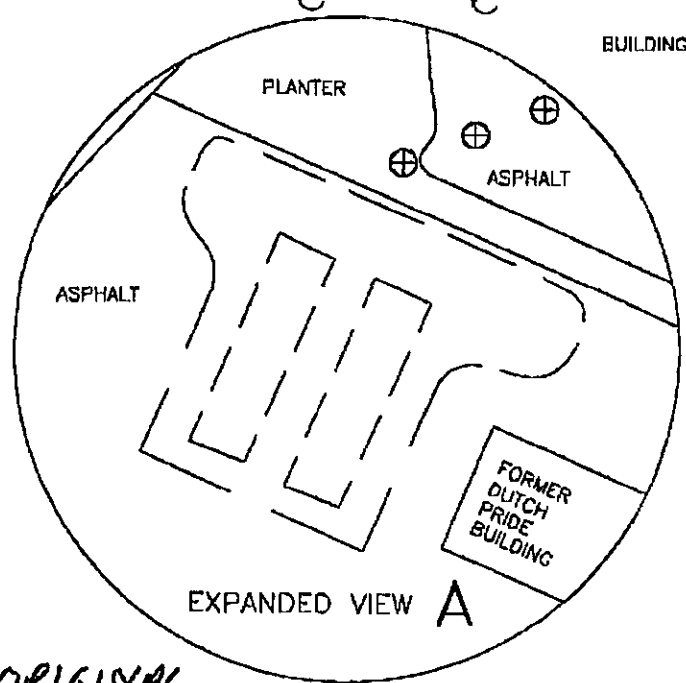
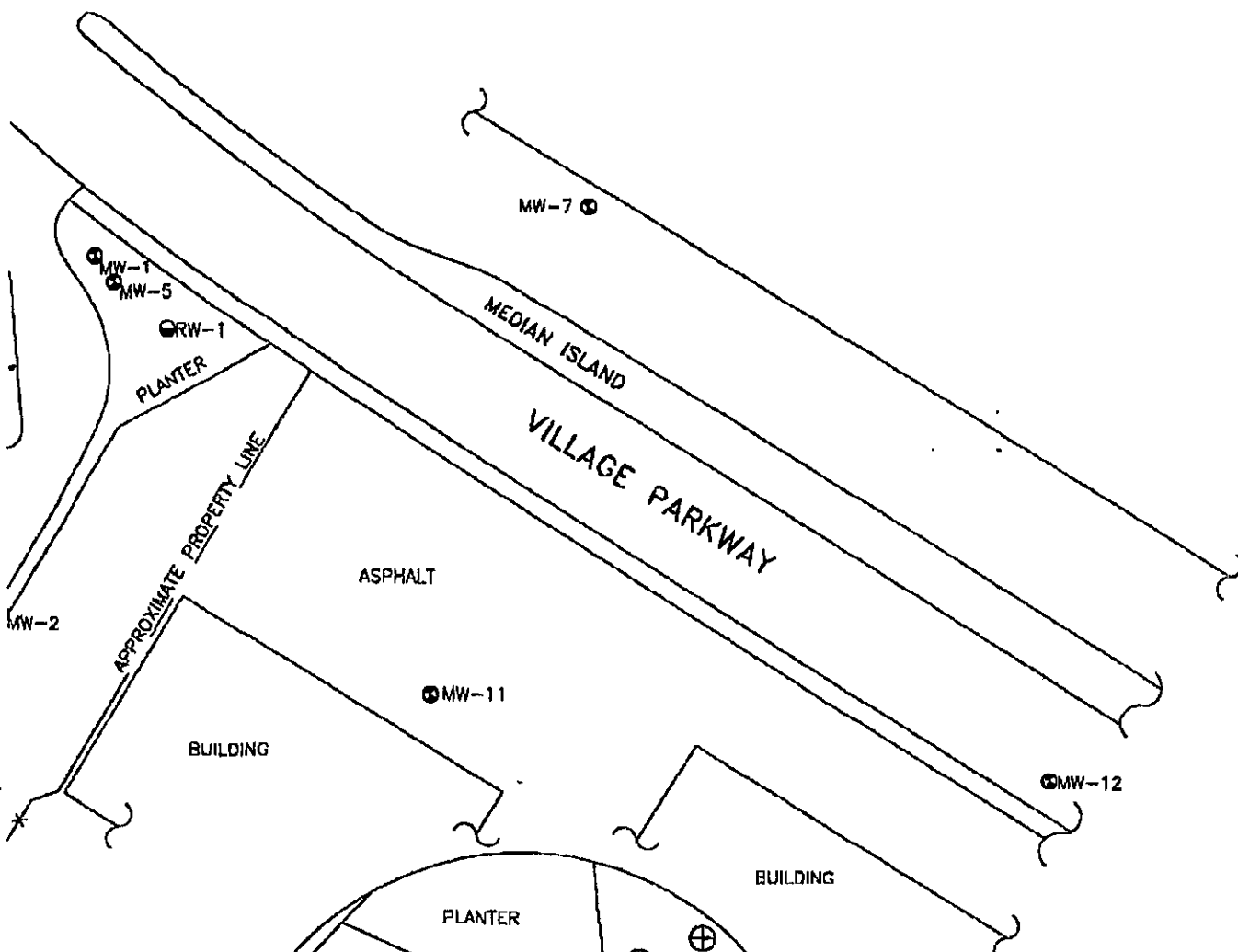
LEGEND:

- MW-13 ⊕ = Former Shell groundwater monitoring well
- RW-1 ⊕ = Former Shell recovery well
- B-7 ● = Soil boring (TMC Environmental Inc., January 1992)
- SS-5 • = Soil sample (TMC Environmental Inc., January 1990)
- ⊕ = Proposed soil boring

ORIGINAL
1 of 2

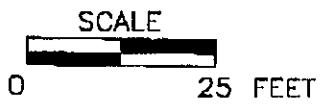
7-21-95	ISSUED FOR REPORT	V2C	RAJ	ROJ
No.	DATE	ISSUE / REVISION	OWN. BY	CK'D BY

Source: Modified from map obtained from, TMC ENVIRONMENTAL INC.



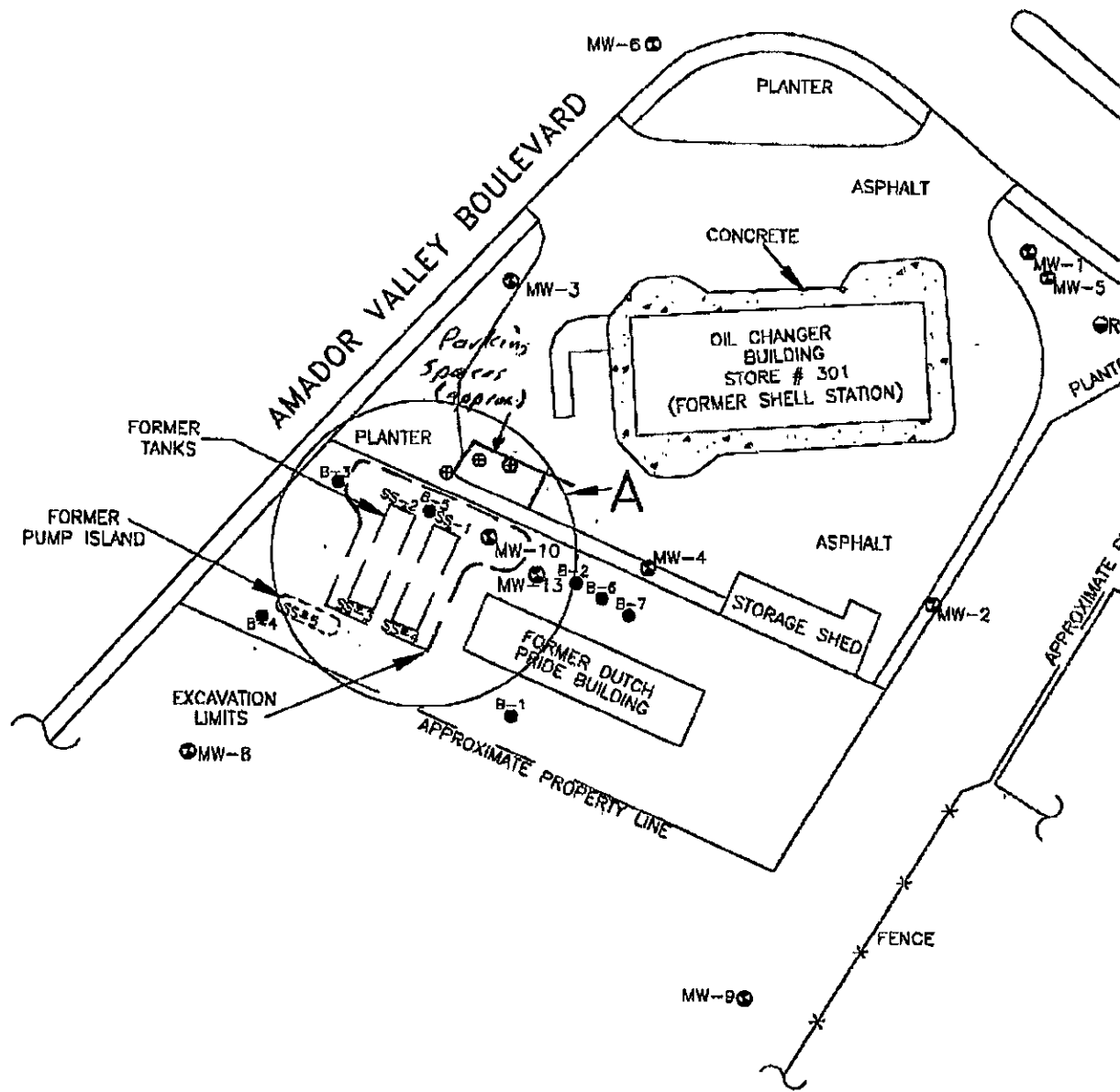
GENERALIZED SITE PLAN
DODGE PROPERTY
7400 AMADOR VALLEY BOULEVARD
DUBLIN, CALIFORNIA
PREPARED FOR
MS. JEANNE DODGE
WALNUT CREEK, CALIFORNIA

ORIGINAL
2 of 2



DATE: 2-14-95	FIGURE 1	DRAWING NUMBER 94-270-B1
SCALE: AS SHOWN		

DRAWING NUMBER 94-270-B1



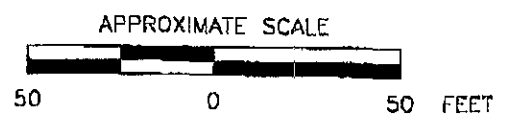
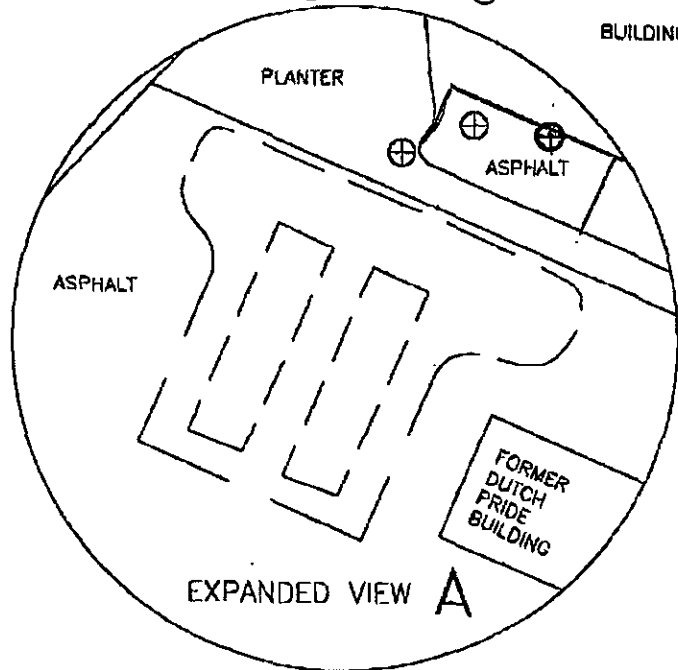
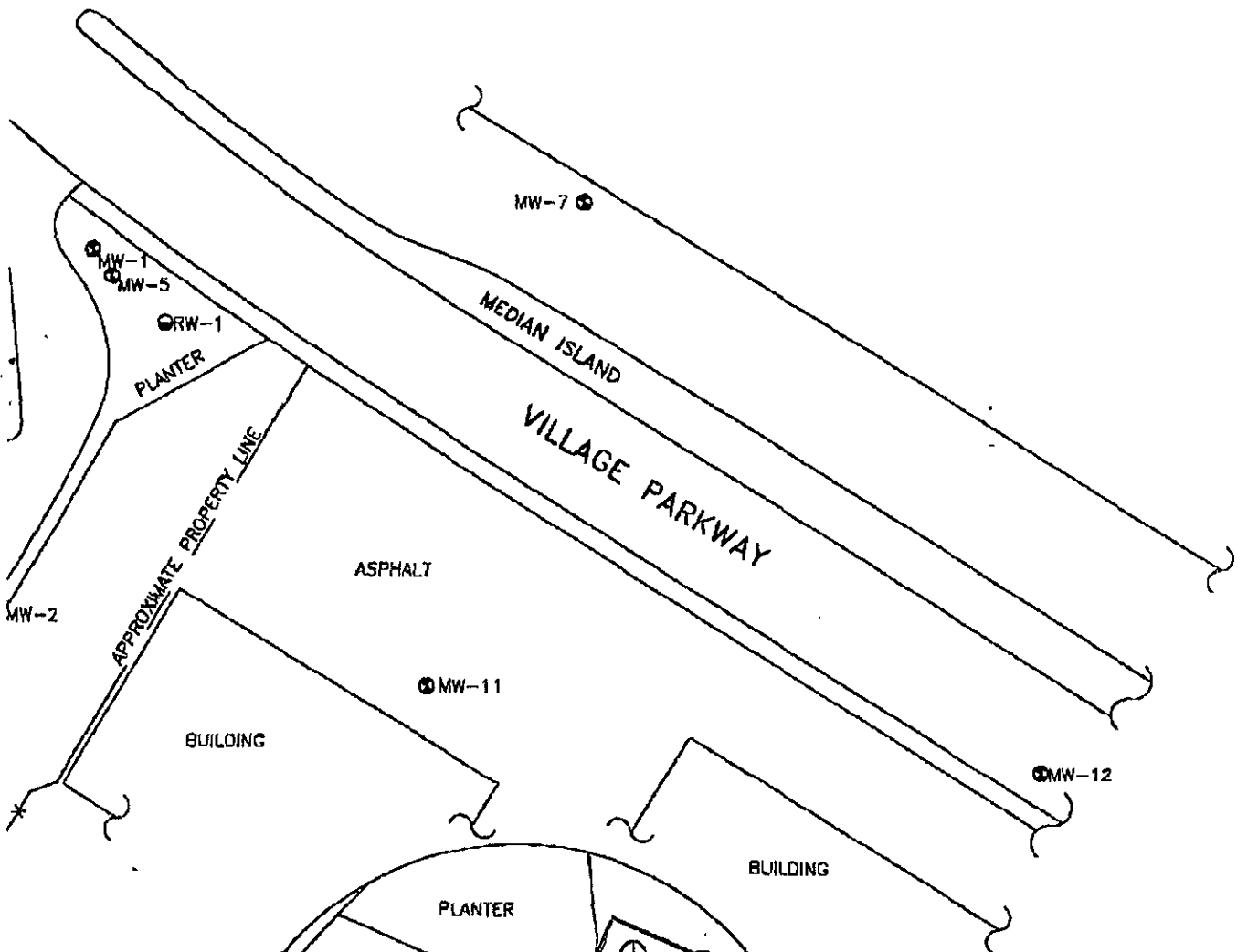
LEGEND:

- MW-13 ⊕ = Former Shell groundwater monitoring well
- RW-1 ⊕ = Former Shell recovery well
- B-7 ● = Soil boring (TMC Environmental Inc., January 1992)
- SS-5 ● = Soil sample (TMC Environmental Inc., January 1990)
- ⊕ = Proposed soil boring

*Modified
for Oil Changer
lot 2*


▲	7-21-95	ISSUED FOR REPORT	VZC	ROS	ROS
No.	DATE	ISSUE / REVISION	DWN. BY	CK'D BY	AP'D BY

Source: Modified from map obtained from, TMC ENVIRONMENTAL INC.



GENERALIZED SITE PLAN
 DODGE PROPERTY
 7400 AMADOR VALLEY BOULEVARD
 DUBLIN, CALIFORNIA

PREPARED FOR
MS. JEANNE DODGE
 WALNUT CREEK, CALIFORNIA



*Modified
 for Oil Change, 2 of 2*

DATE: 2-14-95	FIGURE 1	DRAWING NUMBER 94-270-B1
SCALE: AS SHOWN		