

N 474000



E 1494000

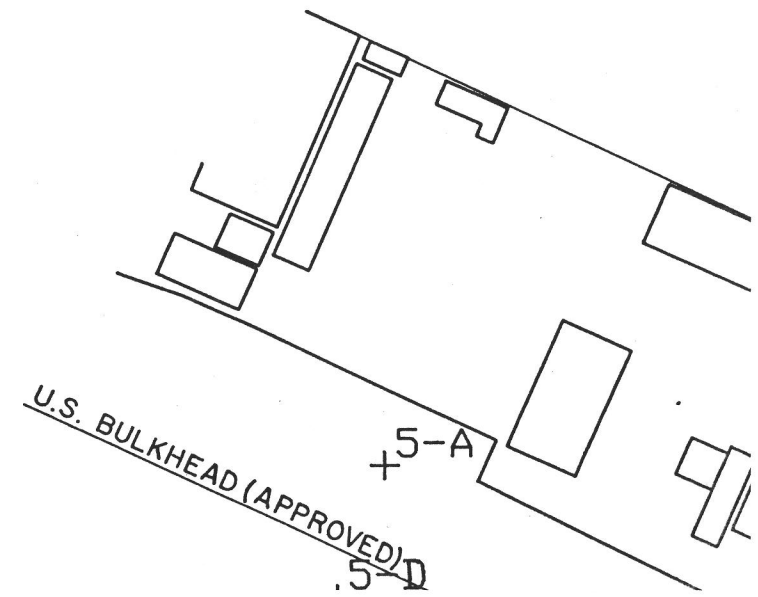


E 1494500

N 473500



E 1495000




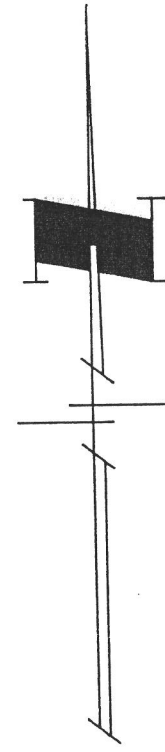
E 149550



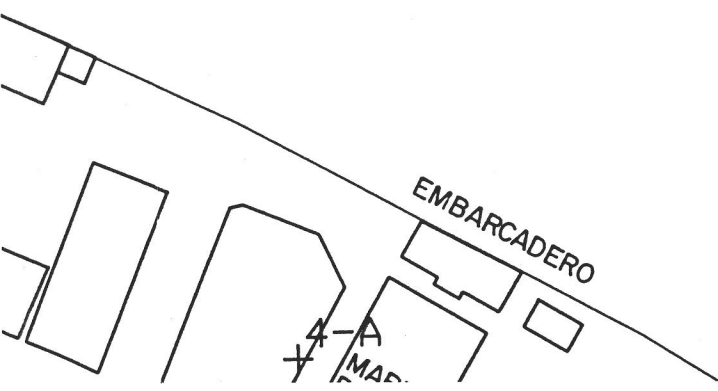
E 149601



E 14965



SCALE IN FEET



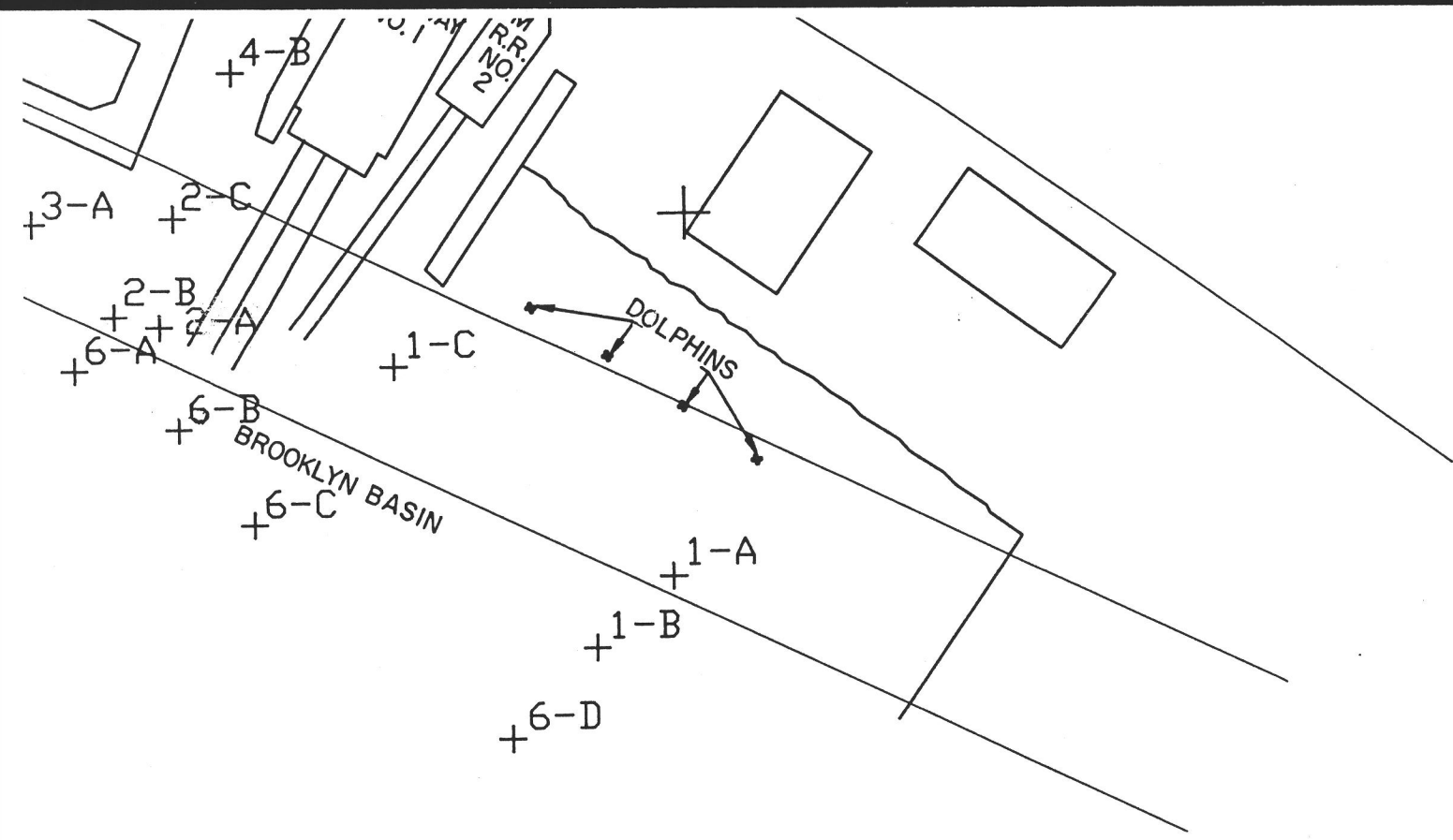
N 473000



N 472500



5-C
3-B
5-D
PIERHEAD LINE (APPROVED)



LEGEND

+1-B CORE STATION LOCATION

LOCATIONS ARE BASED ON CALIFORNIA STATE PLANE COORDINATE SYSTEM FROM ARMY CORP OF ENGINEERS BASE MAP.

YARD I WAS SAMPLED ON JUNE 4 AND 5, 1991.

Versar , INC. SACRAMENTO 5330 PRIMROSE DRIVE SUITE 228 FAIR OAKS, CALIFORNIA		SCALE	<u>1"=100'</u>	PACIFIC DRY DOCK AND RE
		DRAWN	<u>R.L.M.</u>	
		CHECKED	<u> </u>	
		APPROVED	<u> </u>	
		DATE	<u>OCT. 1991</u>	