



AEGIS ENVIRONMENTAL, INC.

1050 Melody Lane, Suite 160, Roseville, CA 95678



916 • 782-2110 / 916 • 969-2110 / FAX 916 • 786-7830

July 30, 1991

Mr. Larry Seto
Alameda County Health Care Services
Department of Environmental Health
80 Swan Way, Room 200
Oakland, California 94621

Subject: **Destruction of Monitoring Wells**
E. C. Beuhrer Associates, Inc.
1061 Eastshore Highway
Albany, California
Aegis Project No. 10-90007

Dear Mr. Seto:

Aegis Environmental, Inc. (Aegis), is proposing to abandon four monitoring wells at the above-referenced site. The wells are located in the area that is to be excavated. The wells are constructed of 4-inch PVC and are 15 feet deep. Aegis proposes to drill out the casing and grout them from the bottom using the tremmie method. The drill cuttings will be stored on site on and covered by visquene. Drill cuttings will later be combined with material that is to be excavated. Attachment 1 is the site location map and site plan showing the location of the wells to be abandoned and the approximate area of excavation.

Aegis would like to conduct the well abandonment as soon as possible so that the excavation can be completed. If you have any questions or require additional information, please do not hesitate to contact me at (916) 782-2110.

Sincerely,

Brian H. Garber
Executive Vice President

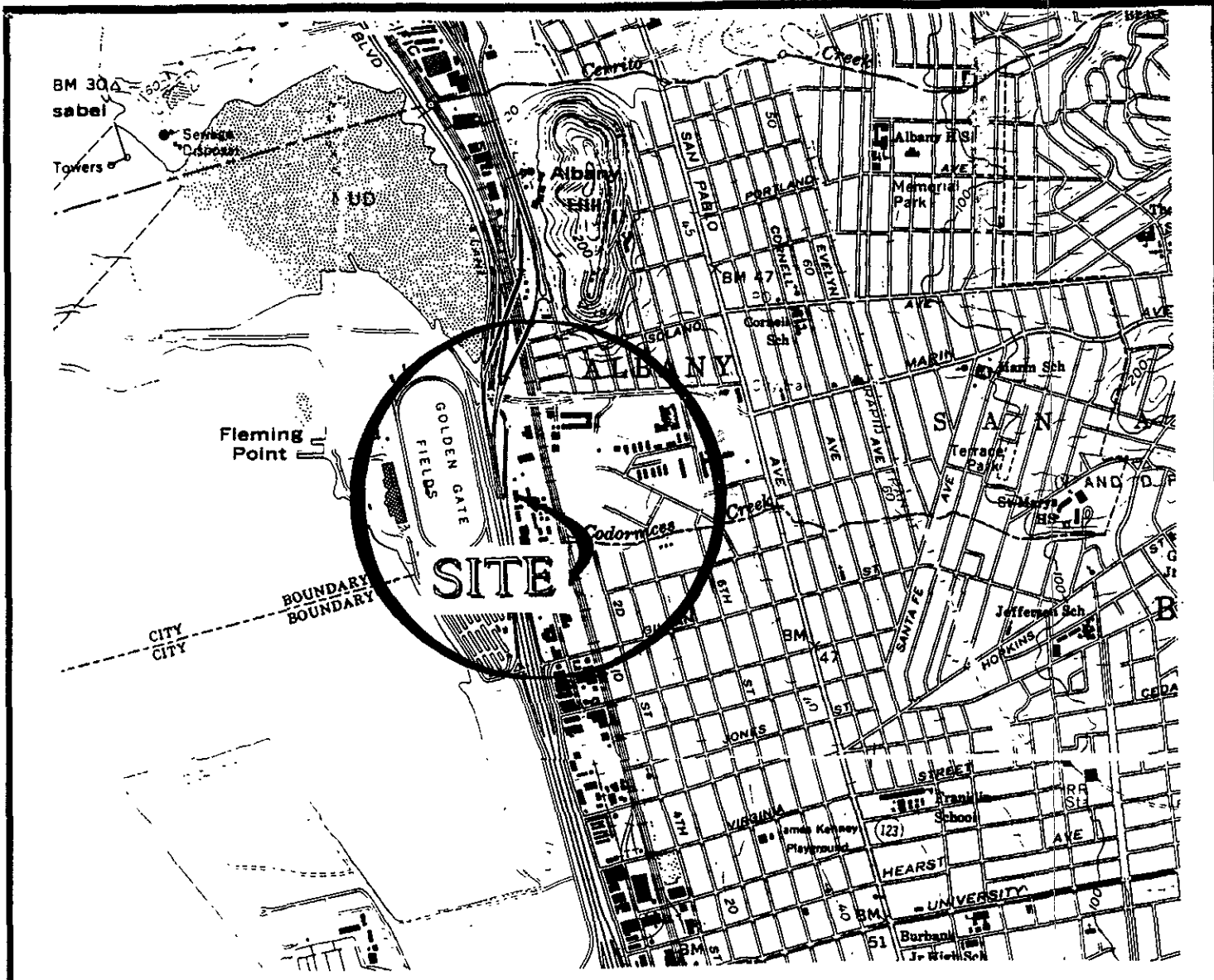
KMH/BHG/law

Attachment

8/21
Wells are being abandoned because
they are going to excavate out
the contaminated soil for
Cany Braybrooks, Aegis Env.

91 JUL 31 PM 3:37

ATTACHMENT 1



SCALE: 1" = 2,000'

0 2,000



GENERAL NOTES:

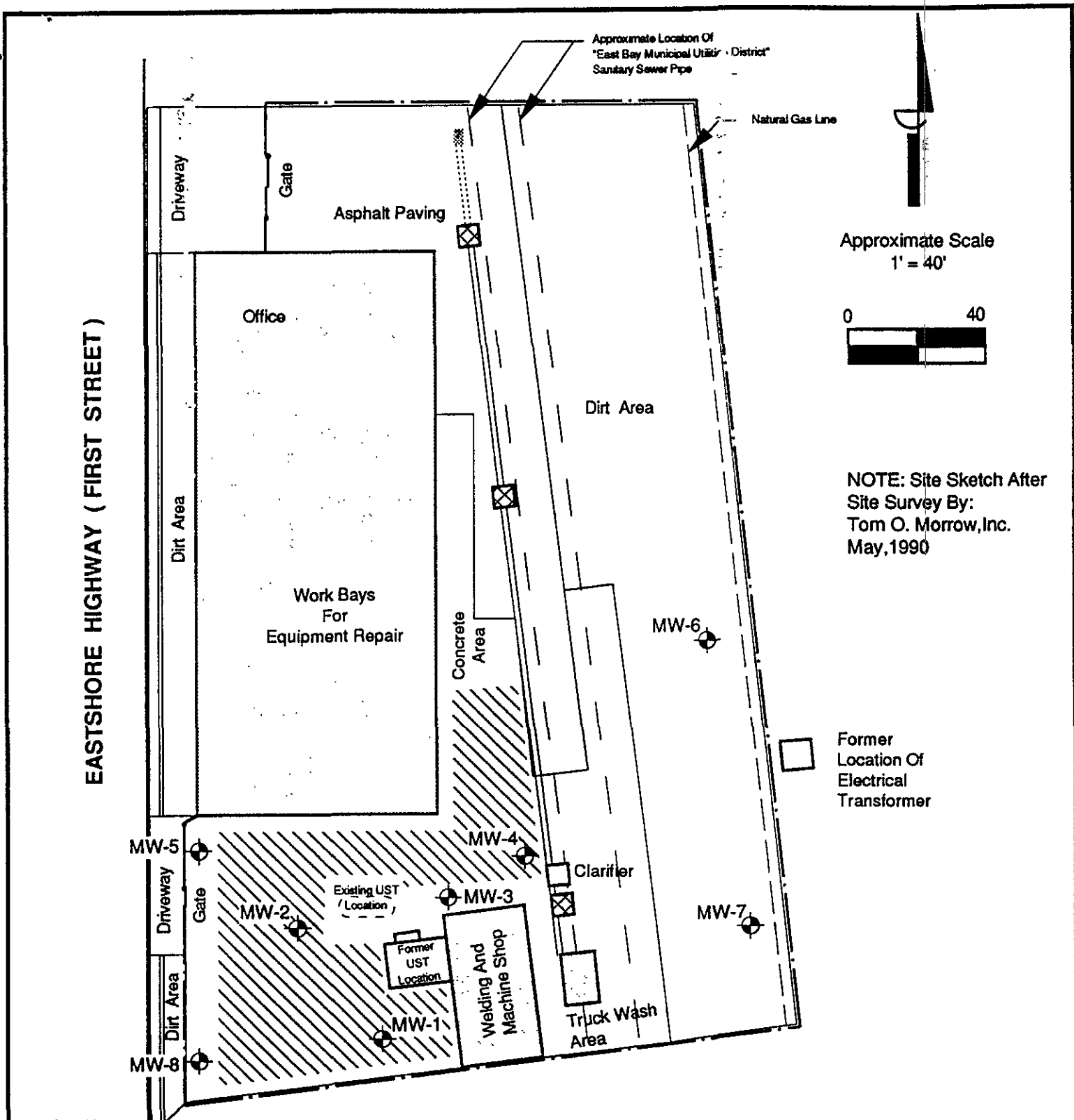
BASE MAP FROM USGS
7.5 MINUTE
TOPOGRAPHIC
RICHMOND & OAKLAND
WEST, CA.



FIGURE 1
SITE LOCATION MAP
E. C. Buehrer Associates, Inc.
1061 Eastshore Highway
Albany, Ca.

AEGIS Job Number 90-007

DRAWN BY: Ed Bernard **DATE: April 8, 1991**
REVIEWED BY: L Braybrooks **DATE: April 14, 1991**








Approximate Scale
1" = 40'



NOTE: Site Sketch After
Site Survey By:
Tom O. Morrow, Inc.
May, 1990

Former
Location Of
Electrical
Transformer

LEGEND

-  Monitoring Well
-  Proposed Area Of Excavation
-  Fence
-  Drainage Grate
-  Storm Sewer Pipe

<p>FIGURE 2 SITE MAP E. C. Buehrer Associates, Inc. 1061 Eastshore Highway Albany, Ca.</p>	
<p>AEGIS Job Number 90-007</p>	
<p>DRAWN BY: Dennis Hada</p>	<p>DATE: July 26, 1991</p>
<p>REVIEWED BY: <i>JWS</i></p>	<p>DATE: 7/26/91</p>