

ALAMEDA COUNTY
HEALTH CARE SERVICES
AGENCY

DAVID J. KEARS, Agency Director



RAFAT A. SHAHID, ASST. AGENCY DIRECTOR

DEPARTMENT OF ENVIRONMENTAL HEALTH
State Water Resources Control Board
Division of Clean Water Programs
UST Local Oversight Program
80 Swan Way, Rm 200
Oakland, CA 94621
(510) 271-4530

REMEDIAL ACTION COMPLETION CERTIFICATION

StID 3603

July 29, 1994

Mr. Brian Ward
US Wind Power
6952 Preston Ave
Livermore, CA 94550

Dear Mr. Ward:

This letter confirms the completion of site investigation and remedial action for the former waste oil underground storage tank removed from the above site on March 1990.

Based upon the available information and with the provision that the information provided to this agency was accurate and representative of site conditions, no further action related to the underground tank release is required.

This notice is issued pursuant to a regulation contained in Title 23, Division 3, Chapter 16, Section 2721(e) of the California Code of Regulations. Please contact Ms. Eva Chu at (510) 567-6700 if you have any questions regarding this matter.

Very truly yours,

Rafat A. Shahid
Assistant Agency Director

cc: Edgar B. Howell, Chief, Hazardous Materials Division
Kevin Graves, RWQCB
Mike Harper, SWRCB (with attachment)
files (uswind3)

CASE CLOSURE SUMMARY
Leaking Underground Fuel Storage Tank Program

I. AGENCY INFORMATION

Date: April 22, 1994

Agency name: **Alameda County-HazMat** Address: **80 Swan Wy., Rm 200**
City/State/Zip: **Oakland** Phone: **(510) 271-4320**
Responsible staff person: **Eva Chu** Title: **Hazardous Materials Spec.**

II. CASE INFORMATION

Site facility name: **US Wind Power**
Site facility address: **17350 Patterson Pass Rd, Livermore 94550**
RB LUSTIS Case No: **N/A** Local Case No./LOP Case No.: **3603**
URF filing date: **5/23/00** SWEEPS No: **N/A**

Responsible Parties: Addresses: Phone Numbers:

- 1. US Wind Power 6952 Preston Ave**
Attn. G. Morales Livermore, CA 94550
- 2. Malgreeney Ranch P.O. Box 2053, Livermore 94550**

<u>Tank No:</u>	<u>Size in gal.:</u>	<u>Contents:</u>	<u>Closed in-place or removed?:</u>	<u>Date:</u>
1	550 gallon	Waste Oil	Removed	3/26/90

III. RELEASE AND SITE CHARACTERIZATION INFORMATION

Cause and type of release: **Overfilling tank w/ used transmission fluid**
Site characterization complete? **YES**
Date approved by oversight agency: **4/21/94**
Monitoring Wells installed? **NO** Number:
Proper screened interval? **NA**
Highest GW depth below ground surface: **NA** Lowest depth:
Flow direction: **NA**
Most sensitive current use: **Irrigation**
Are drinking water wells affected? **Unknown** Aquifer name:
Is surface water affected? **NO** Nearest affected SW name:
Off-site beneficial use impacts (addresses/locations):

Report(s) on file? **YES** Where is report(s) filed? **Alameda County**
80 Swan Wy., Rm 200
Oakland CA 94621

Treatment and Disposal of Affected Material:

<u>Material</u>	<u>Amount (include units)</u>	<u>Action (Treatment or Disposal w/destination)</u>	<u>Date</u>
Tank	1 UST	Taken to Erickson	3/26/90
Piping	NA		
Free Product	"		
Soil	15 cy	Bioremediated and left onsite	
Groundwater	NA		
Barrels	"		

Maximum Documented Contaminant Concentrations - - Before and After Cleanup

<u>Contaminant</u>	<u>Soil (ppm)</u>		<u>Water (ppb)</u>	
	<u>Before</u>	<u>After</u>	<u>Before</u>	<u>After</u>
TPH (Gas)	ND	ND	NA	
TPH (Diesel)	14	ND	"	
Benzene	ND	ND		
Toluene	.0087	ND		
Ethylbenzene	ND	ND		
Xylenes	.010	ND		
Oil & Grease	700	ND		
Heavy metals - none analyzed				
Other Cl-HC	ND			

Comments (Depth of Remediation, etc.):

IV. CLOSURE

Does completed corrective action protect existing beneficial uses per the Regional Board Basin Plan? **YES**

Does completed corrective action protect potential beneficial uses per the Regional Board Basin Plan? **YES**

Does corrective action protect public health for current land use? **YES**

Site management requirements: **None**

Should corrective action be reviewed if land use changes? **YES**

Monitoring wells Decommissioned: **NA**

Number Decommissioned: _____ Number Retained: _____

List enforcement actions taken: **None**

List enforcement actions rescinded: _____

Treatment and Disposal of Affected Material:

<u>Material</u>	<u>Amount (include units)</u>	<u>Action (Treatment or Disposal w/destination)</u>	<u>Date</u>
Tank Piping Free Product	1 UST	Taken to Erickson	3/26/90
Soil Groundwater Barrels	15 cy	Bioremediated and left onsite	

Maximum Documented Contaminant Concentrations - - Before and After Cleanup

<u>Contaminant</u>	<u>Soil (ppm)</u>		<u>Water (ppb)</u>	
	<u>Before</u>	<u>After</u>	<u>Before</u>	<u>After</u>
TPH (Gas)	ND	ND		
TPH (Diesel)	14	ND	NA	
Benzene	ND	ND		
Toluene	.0087	ND		
Ethylbenzene	ND	ND		
Xylenes	.010	ND		
Oil & Grease	700	ND		
Heavy metals -	none analyzed			
Other Cl-HC	ND			

Comments (Depth of Remediation, etc.):

See section VII, additional comments...

IV. CLOSURE

Does completed corrective action protect existing beneficial uses per the Regional Board Basin Plan? **YES**
 Does completed corrective action protect potential beneficial uses per the Regional Board Basin Plan? **YES**
 Does corrective action protect public health for current land use? **YES**
 Site management requirements: **None**

Should corrective action be reviewed if land use changes? **YES**
 Monitoring wells Decommissioned: **NA**
 Number Decommissioned: **NA** Number Retained: **NA**
 List enforcement actions taken: **None**

List enforcement actions rescinded:

V. LOCAL AGENCY REPRESENTATIVE DATA

Name: Eva Chu

Title: Haz Mat Specialist

Signature:

Date:

Reviewed by

Name: Jennifer Eberle

Title: Haz Mat Specialist

Signature:

Date:

Name: Scott Seery

Title: Sr. Haz Mat Specialist

Signature:

Date:

VI. RWQCB NOTIFICATION

Date Submitted to RB:

RB Response:

RWQCB Staff Name: Kevin Graves

Title: AWRCE

Signature:

Date:

VII. ADDITIONAL COMMENTS, DATA, ETC.

A 550 gallon waste transmission fluid oil UST was removed on 3/26/90. The doubled-walled (STIP-3) tank had no signs of corrosion, but the sides were stained with oil and exhibited a slight hydrocarbon odor. From these observations, soil contamination was most likely due to overflowing of the UST. A soil sample collected at 8.5' depth, beneath the tank exhibited 700 ppm TOG and 14 ppm TPH-D. The pit was overexcavated to 13' depth, where a soil sample analyzed did not exhibit TPH-G, TPH-D, BTEX, or Cl-HC. ~~Even though analysis for TOG~~^{analysis} ~~was not performed after overexcavation.~~ *At this depth, however,* ~~transmission fluid does not contain volatile compounds.~~ *Residual TOG at a concentration* of 700 ppm or less, ~~at 13' bgs,~~ *is not likely to affect human health at this remote area. And it's slow mobility in soil is not likely affect* ~~groundwater, which is at least 80' bgs.~~ *in* migrate to any significant degree or hence,

15 cy of soil were bioremediated onsite. A discrete sample exhibited 77 ppm TOG and ND for TPH-D. Another soil sample was analyzed using thin layer chromatography by Friedman and Bruya, who report "there was no indication of the presence of saturated hydrocarbons that are major components of petroleum products. There might be low levels of asphalt present in this sample." The bioremediated soil was disposed by spreading onsite.

The site is located on a peak within the Altamont Pass. A steep grade surrounds the site and it is approximately 80' above the closest road, Gomes Blvd. It is believed ^{the} groundwater is in excess of ~~80'~~^{100'} below grade, based on records provided by Alameda County Zone 7 Water Agency to US Windpower. ~~Soil type found beneath the tank~~ *are highly-indurated, folded sandstones of the GVS.* *site*

Native lithologies

for a site approximately one mile away and 300' lower in elevation than the subject site.

With the removal of the UST and contaminated subsurface soil, as well as the apparent depth to groundwater and nature of underlying lithologies, there appears to be minimal threat to groundwater. Groundwater monitoring wells do not appear warranted.

uswind2

CASE CLOSURE SUMMARY
Leaking Underground Fuel Storage Tank Program

I. AGENCY INFORMATION

Date: June 28, 1994

Agency name: Alameda County-HazMat Address: 80 Swan Wy., Rm 200
City/State/Zip: Oakland Phone: (510) 271-4320
Responsible staff person: Eva Chu Title: Hazardous Materials Spec.

II. CASE INFORMATION

Site facility name: US Wind Power
Site facility address: 17350 Patterson Pass Rd, Livermore 94550
RB LUSTIS Case No: N/A Local Case No./LOP Case No.: 3603
URF filing date: 5/23/00 SWEEPS No: N/A

Responsible Parties: Addresses: Phone Numbers:

1. US Wind Power 6952 Preston Ave
Attn. G. Morales Livermore, CA 94550
2. Malgreeney Ranch P.O. Box 2053, Livermore 94550

<u>Tank No:</u>	<u>Size in gal.:</u>	<u>Contents:</u>	<u>Closed in-place or removed?:</u>	<u>Date:</u>
1	550 gallon	Waste Oil	Removed	3/26/90

III. RELEASE AND SITE CHARACTERIZATION INFORMATION

Cause and type of release: Overfilling tank w/ used transmission fluid
Site characterization complete? YES
Date approved by oversight agency: 4/21/94
Monitoring Wells installed? NO Number:
Proper screened interval? NA
Highest GW depth below ground surface: NA Lowest depth:
Flow direction: NA
Most sensitive current use: Irrigation
Are drinking water wells affected? Unknown Aquifer name:
Is surface water affected? NO Nearest affected SW name:
Off-site beneficial use impacts (addresses/locations):

Report(s) on file? YES Where is report(s) filed? Alameda County
80 Swan Wy., Rm 200
Oakland CA 94621

Treatment and Disposal of Affected Material:

<u>Material</u>	<u>Amount (include units)</u>	<u>Action (Treatment or Disposal w/destination)</u>	<u>Date</u>
Tank Piping Free Product	1 UST	Taken to Erickson	3/26/90
Soil Groundwater Barrels	15 cy	Bioremediated and left onsite	

Maximum Documented Contaminant Concentrations - - Before and After Cleanup

<u>Contaminant</u>	<u>Soil (ppm)</u>		<u>Water (ppb)</u>	
	<u>Before</u>	<u>After</u>	<u>Before</u>	<u>After</u>
TPH (Gas)	ND	ND		
TPH (Diesel)	14	ND	NA	
Benzene	ND	ND		
Toluene	.0087	ND		
Ethylbenzene	ND	ND		
Xylenes	.010	ND		
Oil & Grease	700	NA		
Heavy metals -	none analyzed			
Other Cl-HC	ND			

Comments (Depth of Remediation, etc.):

See section VII, additional comments...

IV. CLOSURE

Does completed corrective action protect existing beneficial uses per the Regional Board Basin Plan? **YES**
 Does completed corrective action protect potential beneficial uses per the Regional Board Basin Plan? **YES**
 Does corrective action protect public health for current land use? **YES**
 Site management requirements: **None**


Should corrective action be reviewed if land use changes? **YES**
 Monitoring wells Decommissioned: **NA**
 Number Decommissioned: **NA** Number Retained: **NA**
 List enforcement actions taken: **None**

List enforcement actions rescinded:

V. LOCAL AGENCY REPRESENTATIVE DATA

Name: **Eva Chu**

Title: **Haz Mat Specialist**

Signature: 

Date: **7/5/94**

Reviewed by

Name: **Jennifer Eberle**

Title: **Haz Mat Specialist**

Signature: 

Date: **7-5-94**

Name: **Scott Seery**

Title: **Sr. Haz Mat Specialist**

Signature: 

Date: **7-5-94**

VI. RWQCB NOTIFICATION

Date Submitted to RB: **7/6/94**

RB Response:

RWQCB Staff Name: **Kevin Graves**

Title: **AWRCE**

Signature:

Date:

VII. ADDITIONAL COMMENTS, DATA, ETC.

A 550 gallon waste transmission fluid oil UST was removed on 3/26/90. The doubled-walled (STIP-3) tank had no signs of corrosion, but the sides were stained with oil and exhibited a slight hydrocarbon odor. From these observations, soil contamination was most likely due to overfilling of the UST. A soil sample collected at 8.5' depth, beneath the tank exhibited 700 ppm TOG and 14 ppm TPH-D. The pit was overexcavated to 13' depth, where a soil sample analyzed did not exhibit TPH-G, TPH-D, BTEX, or Cl-HC. TOG analysis was not performed after overexcavation. At this depth, however, a concentration of 700 ppm or less is not likely to migrate to any significant degree or, hence, affect human health.


15 cy of soil were bioremediated onsite. A discrete sample exhibited 77 ppm TOG and ND for TPH-D. Another soil sample was analyzed using thin layer chromatography by Friedman and Bruya, who report "there was no indication of the presence of saturated hydrocarbons that are major components of petroleum products. There might be low levels of asphalt present in this sample." The bioremediated soil was disposed by spreading onsite.

The site is located on a peak within the Altamont Pass. A steep grade surrounds the site and it is approximately 80' above the closest road, Gomes Blvd. It is believed groundwater is in excess of 80' below grade, based on records provided by Alameda County Zone 7 Water Agency to US Windpower for a site approximately one mile away and 300' lower in elevation than the subject site. Native lithologies found beneath the site are highly-indurated, folded sandstones of the GVS.

V. LOCAL AGENCY REPRESENTATIVE DATA

Name: Eva Chu

Title: Haz Mat Specialist

Signature: 

Date: 7/5/94

Reviewed by

Name: Jennifer Eberle


Title: Haz Mat Specialist

Signature: 

Date: 7-5-94

Name: Scott Seery

Title: Sr. Haz Mat Specialist

Signature: 

Date: 7-5-94

VI. RWQCB NOTIFICATION


Date Submitted to RB: 7/6/94

RB Response: 

RWQCB Staff Name: Kevin Graves

Title: AWRCE

Signature: 

Date:  7/26/94

VII. ADDITIONAL COMMENTS, DATA, ETC.

A 550 gallon waste transmission fluid oil UST was removed on 3/26/90. The doubled-walled (STIP-3) tank had no signs of corrosion, but the sides were stained with oil and exhibited a slight hydrocarbon odor. From these observations, soil contamination was most likely due to overflowing of the UST. A soil sample collected at 8.5' depth, beneath the tank exhibited 700 ppm TOG and 14 ppm TPH-D. The pit was overexcavated to 13' depth, where a soil sample analyzed did not exhibit TPH-G, TPH-D, BTEX, or CI-HC. TOG analysis was not performed after overexcavation. At this depth, however, a concentration of 700 ppm or less is not likely to migrate to any significant degree or, hence, affect human health.

15 cy of soil were bioremediated onsite. A discrete sample exhibited 77 ppm TOG and ND for TPH-D. Another soil sample was analyzed using thin layer chromatography by Friedman and Bruya, who report "there was no indication of the presence of saturated hydrocarbons that are major components of petroleum products. There might be low levels of asphalt present in this sample." The bioremediated soil was disposed by spreading onsite.

The site is located on a peak within the Altamont Pass. A steep grade surrounds the site and it is approximately 80' above the closest road, Gomes Blvd. It is believed groundwater is in excess of 80' below grade, based on records provided by Alameda County Zone 7 Water Agency, to US Windpower for a site approximately one mile away and 300' lower in elevation than the subject site. Native lithologies found beneath the site are highly-indurated, folded sandstones of the GVS.

With the removal of the UST and contaminated subsurface soil, as well as the apparent depth to groundwater and nature of underlying lithologies, there appears to be minimal threat to groundwater. Groundwater monitoring wells do not appear warranted.

uswind2