

*MW 3 locat. ?*

**LEGEND:**

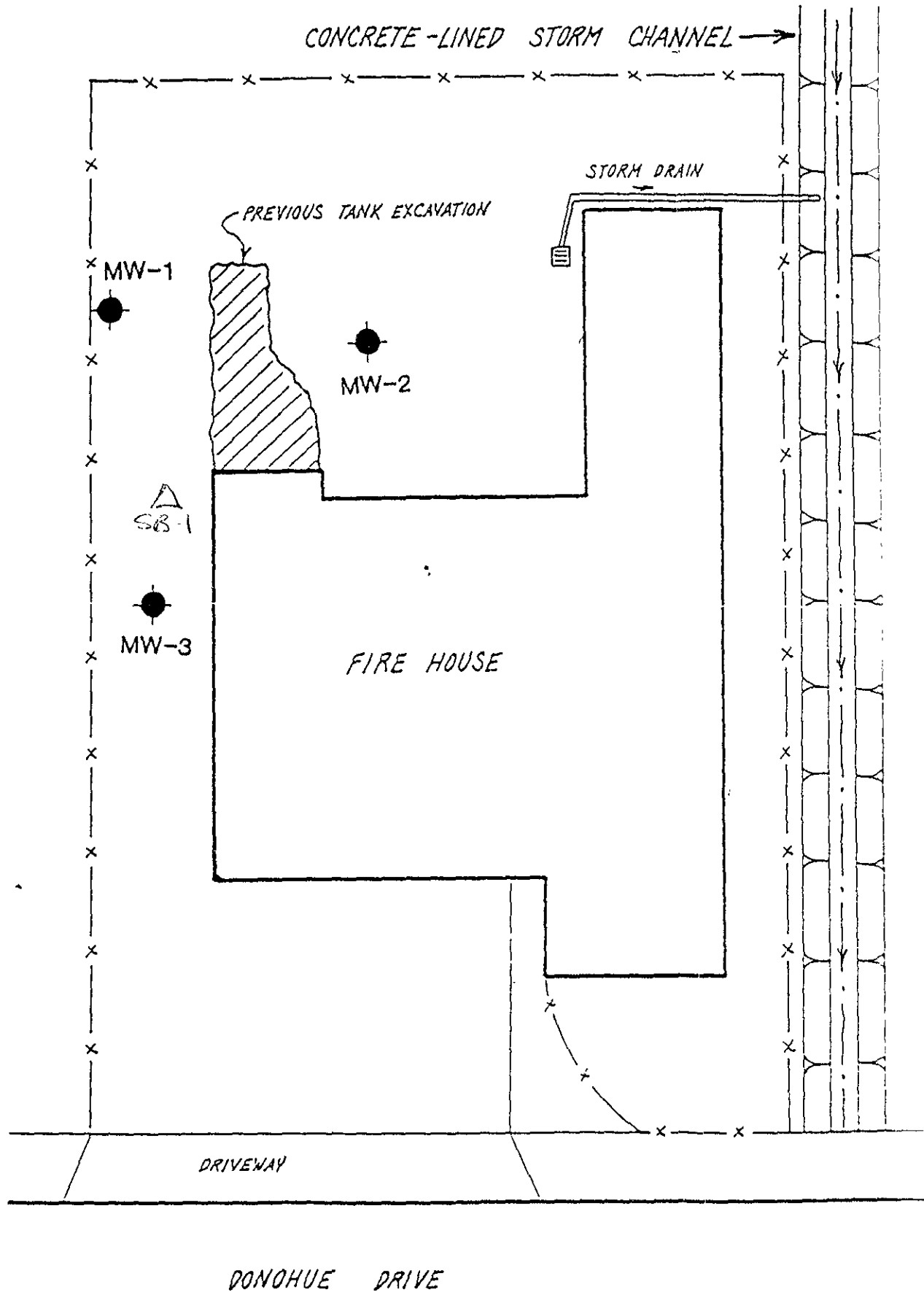
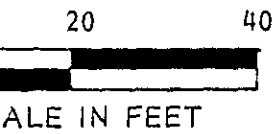
○ A - Indicates Designation\* and approximate Location Of In-Situ Soil Sample

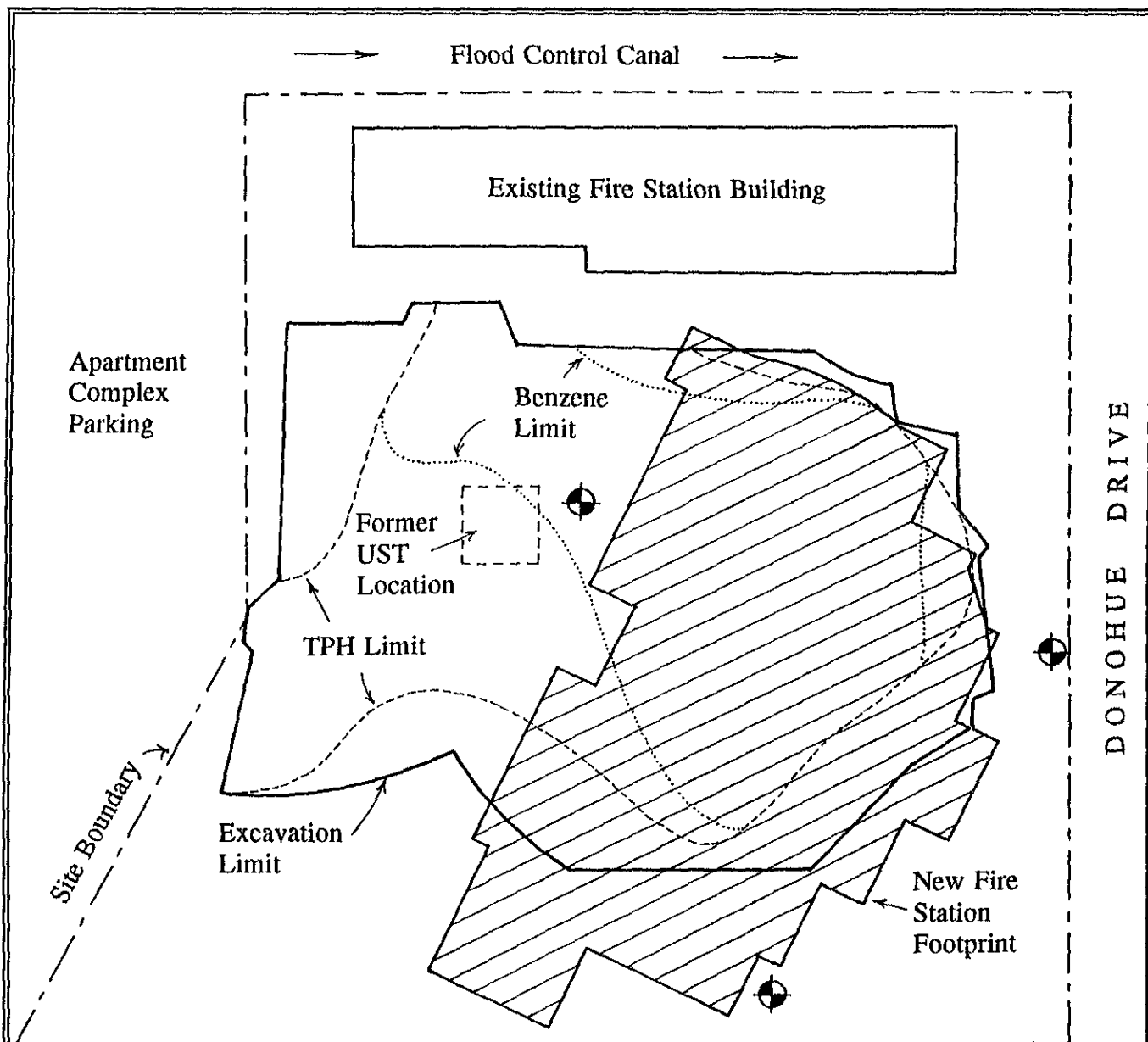
\* Designation correlates with Tables 4-1A and 4-1B in report body

**NORTH**

Scale: 1" = 20'

<p><b>IN-SITU SOIL TEST LOCATIONS</b></p>	<p><b>JOB NO. P92187 NOVEMBER 1992 FIGURE: 4</b></p>	<p><b>BSK &amp; ASSOCIATES</b></p>
---	--	--

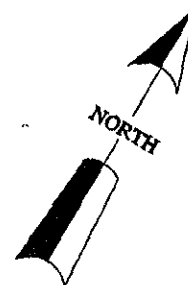




**LEGEND:**

⊕ - Proposed Groundwater Monitoring Well Location

Scale: 1" = 30'



EXCAVATION LIMITS, APPROXIMATE  
REMAINING CONTAMINANT EXTENT, NEW FIRE  
STATION FOOTPRINT, AND PROPOSED  
MONITORING WELL LOCATIONS  
DOUGHERTY REGIONAL FIRE STATION NO. 2  
DUBLIN, CALIFORNIA

Job No. P92187.3  
March 1993  
SUPPLEMENTAL  
FIGURE

**BSK**  
& ASSOCIATES