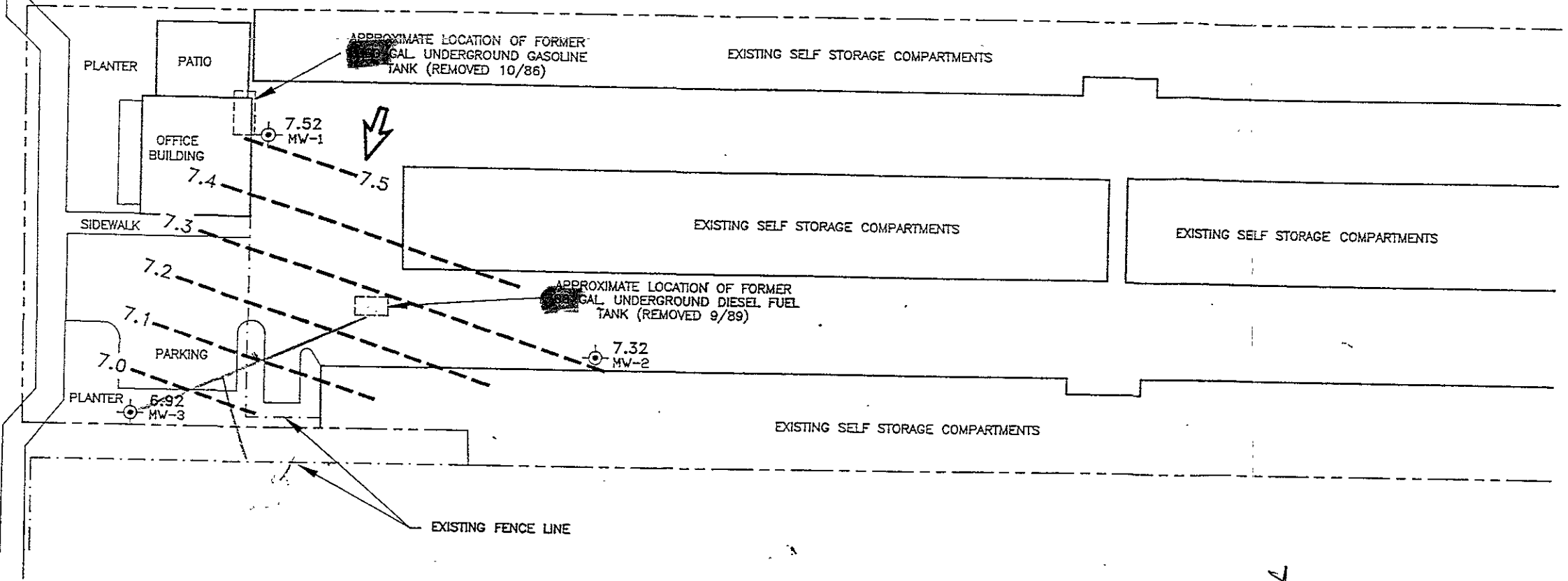



MARINA BOULEVARD



LEGEND

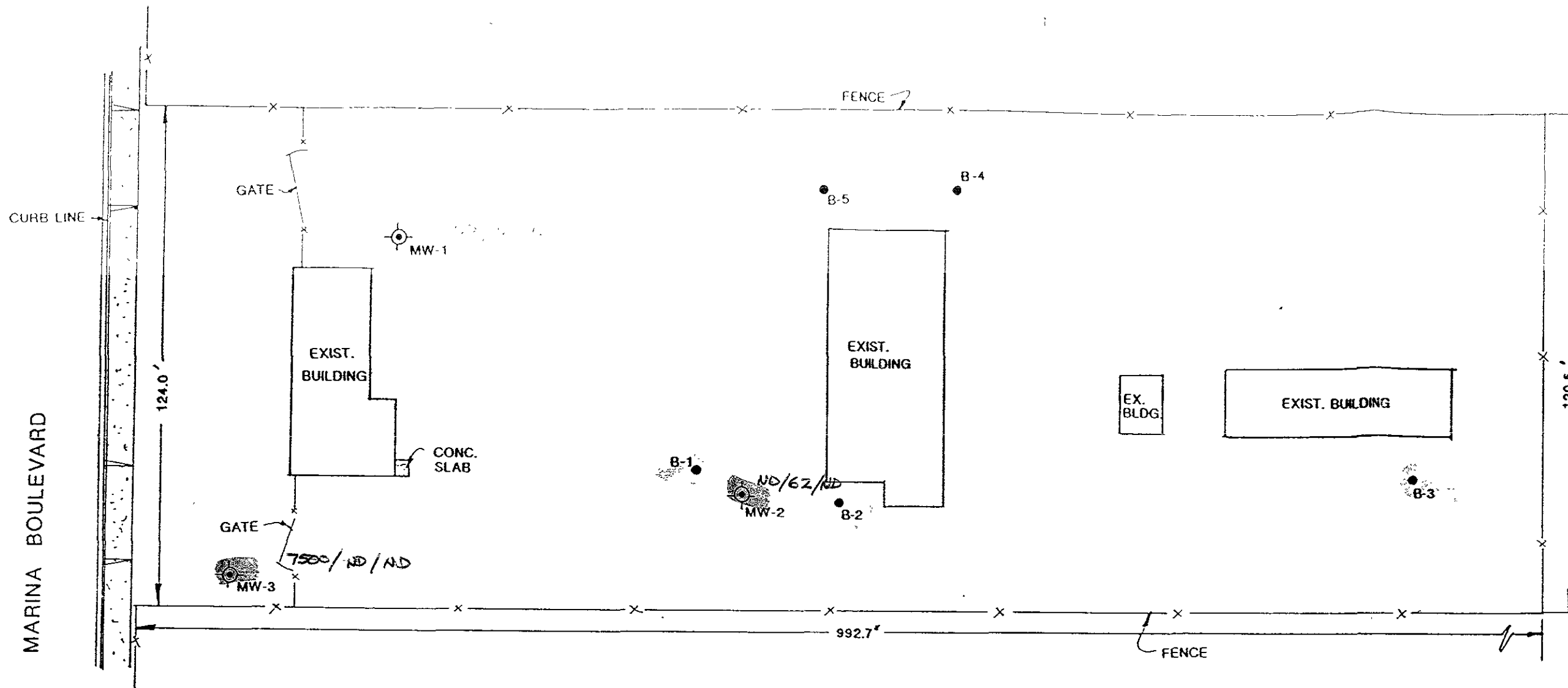
- MW-3 GROUNDWATER MONITORING WELL
- 7.52 GROUNDWATER ELEVATION IN FEET (DATUM: M.S.L.)
- - 7.5 GROUNDWATER ELEVATION CONTOUR LINE IN FEET (DATUM: M.S.L.)
- APPARENT GROUNDWATER FLOW DIRECTION

NOTE: CONTOURS ARE BASED ON INTERPRETATION OF AVAILABLE DATA, AND ARE NOT INTENDED TO IMPLY CERTAINTY.



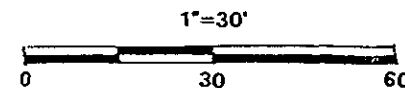
RESNA	SITE PLAN/GROUNDWATER ELEVATION MAP (8/5/92)	PLATE 2
	TERMINAL COMMERCIAL COMPANY	
	2011 MARINA BOULEVARD	
	SAN LEANDRO, CALIFORNIA	
PROJECT NO. F3003.32		

F3003-23



WATER SAMPLE RESULTS (PPb)

TPH-G/TPH-D / benzene

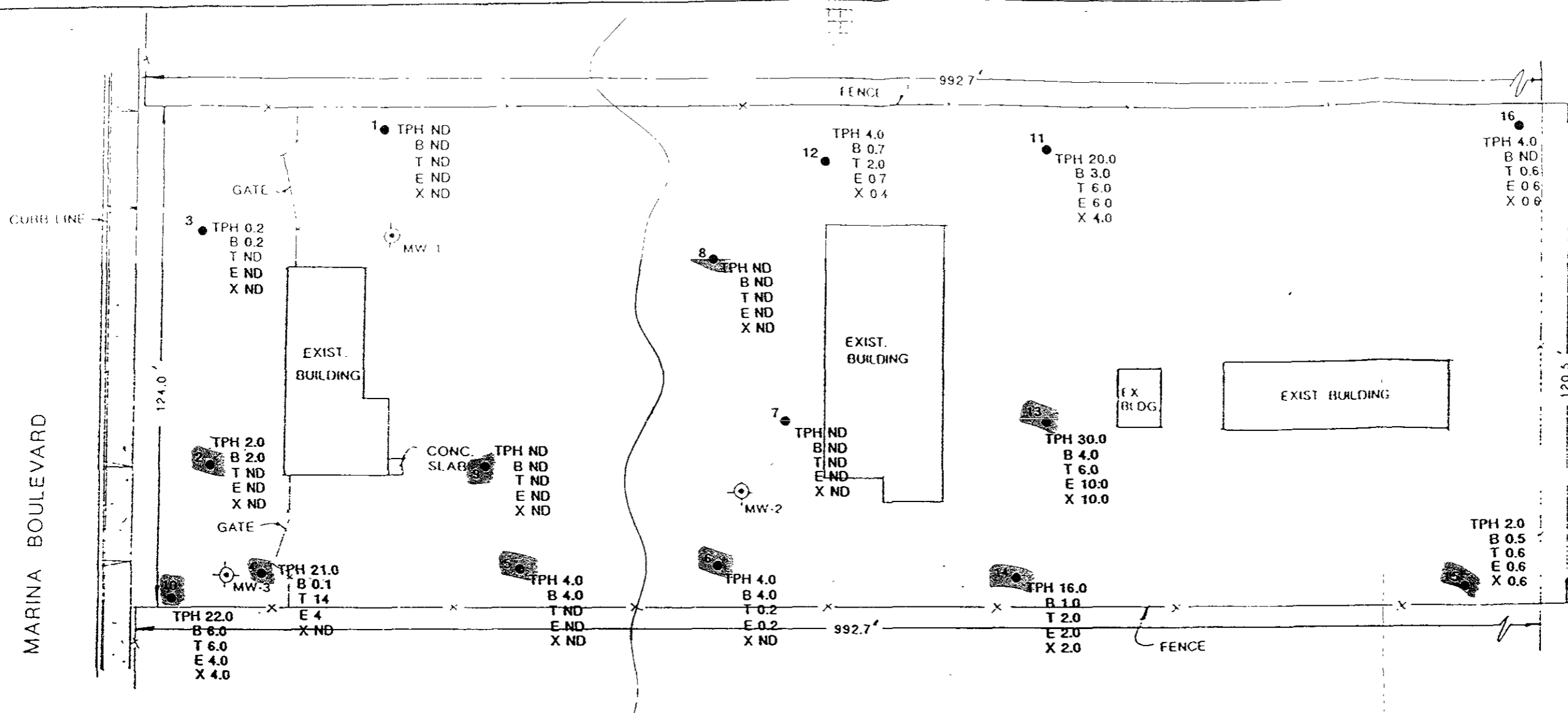


LEGEND

MW-1 GROUNDWATER MONITORING WELL

B-1 BORING

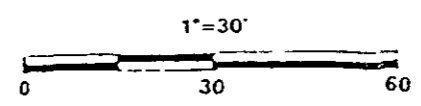
	SITE PLAN		REVIEWED BY: JM	APPROVED BY: S.G.P.
	GRUPE PROPERTIES		DESIGNED BY:	DATE:
	2011 MARINA BOULEVARD		JOB #: 330003-31	DRAWN BY: S.G.P.
	SAN LEANDRO, CALIFORNIA		DATE: 5-29-90	DRAWING #: FIG. 2




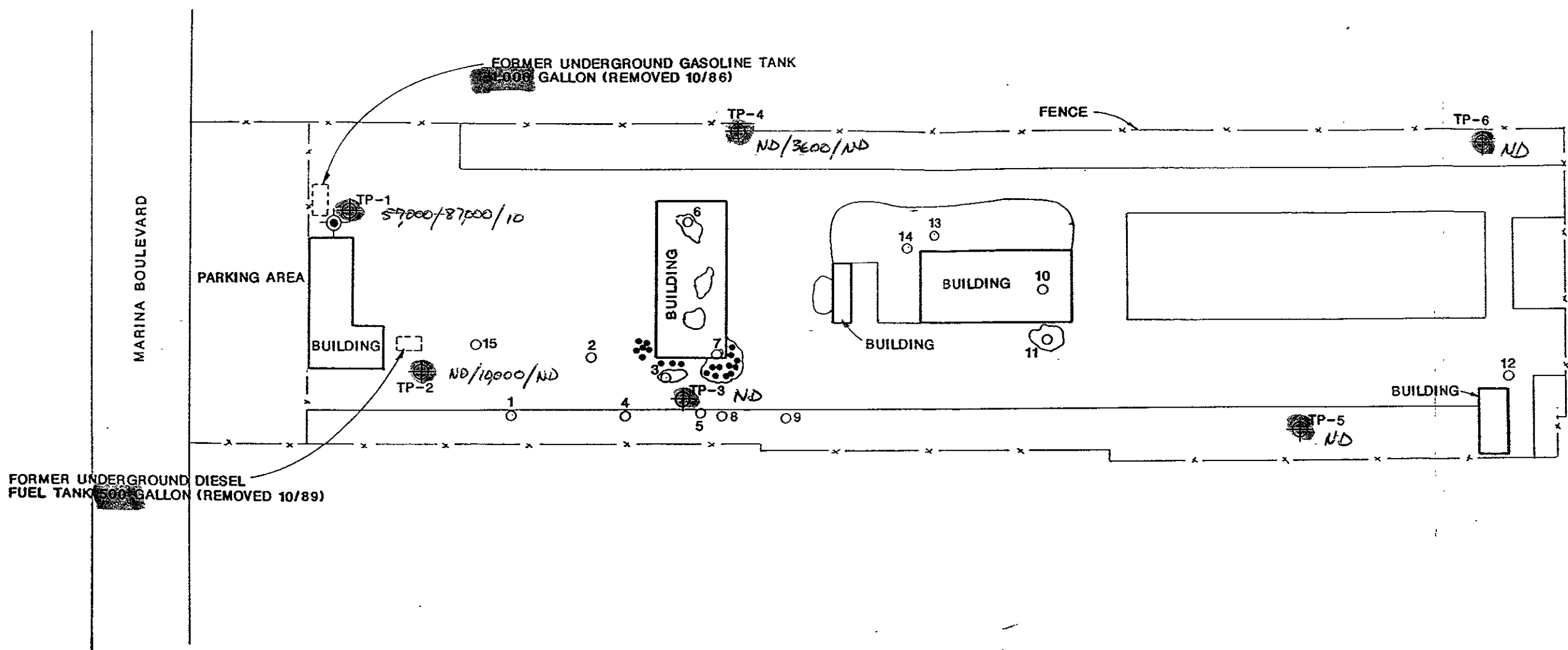
LEGEND



- TPH TOTAL PETROLEUM HYDROCARBON IN ppb
- B BENZENE IN ppb
- T TOLUENE IN ppb
- E ETHYLBENZENE IN ppb
- X XYLENES IN ppb



	SHALLOW GROUNDWATER SURVEY HYDROCARBON ANALYSES	REVIEWED BY: <i>JM</i>	APPROVED BY: <i>MS</i>
	GRUPE PROPERTIES	DESIGNED BY:	DATE:
	2011 MARINA BOULEVARD	JOB #: 330003 31	DRAWN BY: S.G.P.
	SAN LEANDRO, CALIFORNIA	DATE: 5-29-90	DRAWING #: FIG. 4



LEGEND

- TP-1 ~~SHALLOW MONITORING WELL SURVEY SAMPLE LOCATION~~
- 01 SURFACE SOIL SAMPLE LOCATION
- ⊙ GROUNDWATER MONITORING WELL (EXISTING)
- 55-GALLON DRUMS POSSIBLY CONTAINING DIESEL FUEL AND MOTOR OIL

WATER SAMPLE RESULTS (ppb)
TPH-G/TPH-D/ benzene

72

NOT TO SCALE

	SITE PLAN		REVIEWED BY:	APPROVED BY:
	GRUPE PROPERTIES		JM	
	2011 MARINA BOULEVARD		DESIGNED BY:	DATE:
	SAN LEANDRO, CALIFORNIA		JOB #: 1745G	DRAWN BY: J.C.
			DATE: 3/12/90	DRAWING #: FIG. 2