

▲ VERIFICATION SAMPLE

TPM TPH-D/TOG

AUGEAS CORPORATION

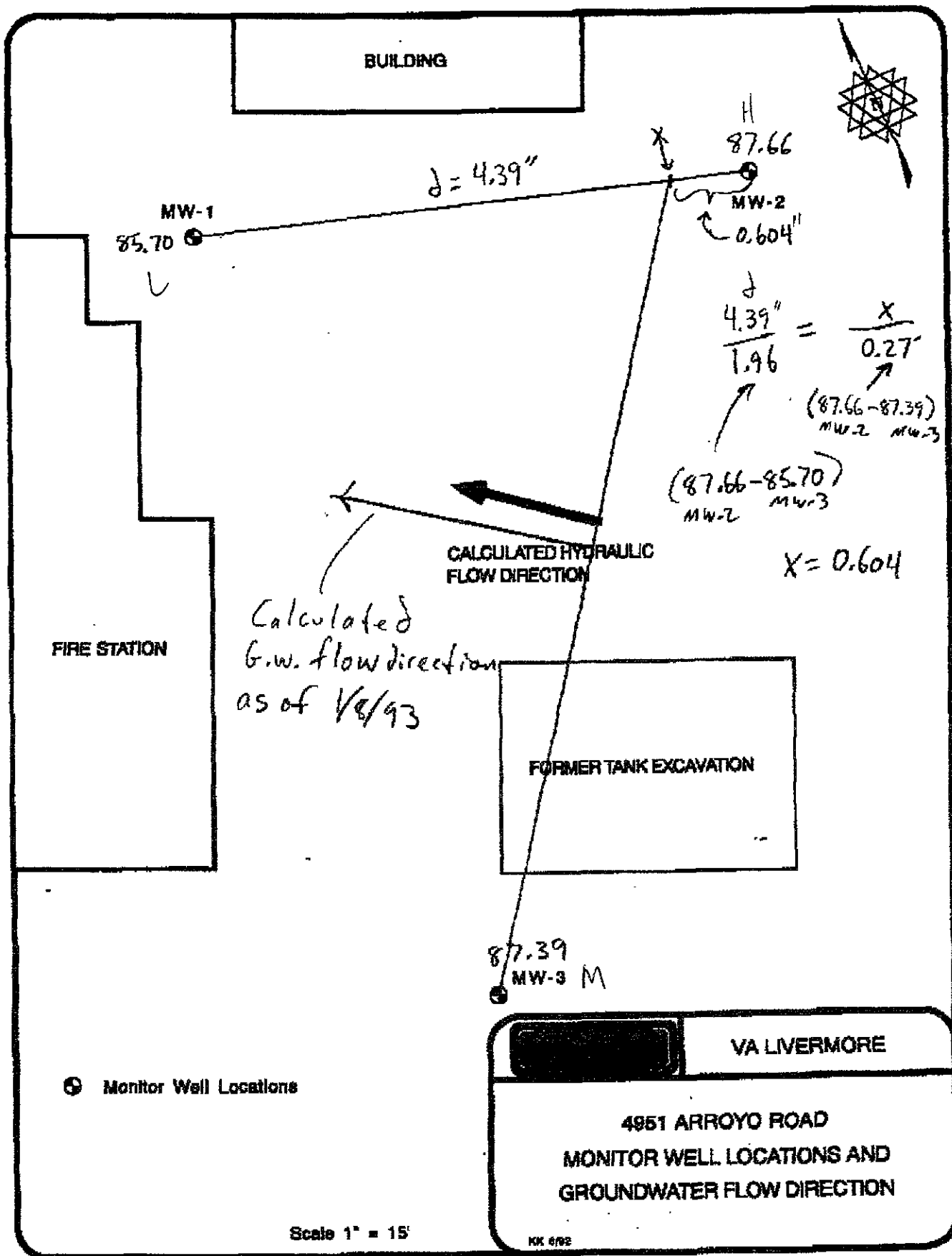
FIGURE 5
VERIFICATION SAMPLE LOCATION MAP

Bldg 62
VA MEDICAL CENTER, LIVERMORE, CALIFORNIA

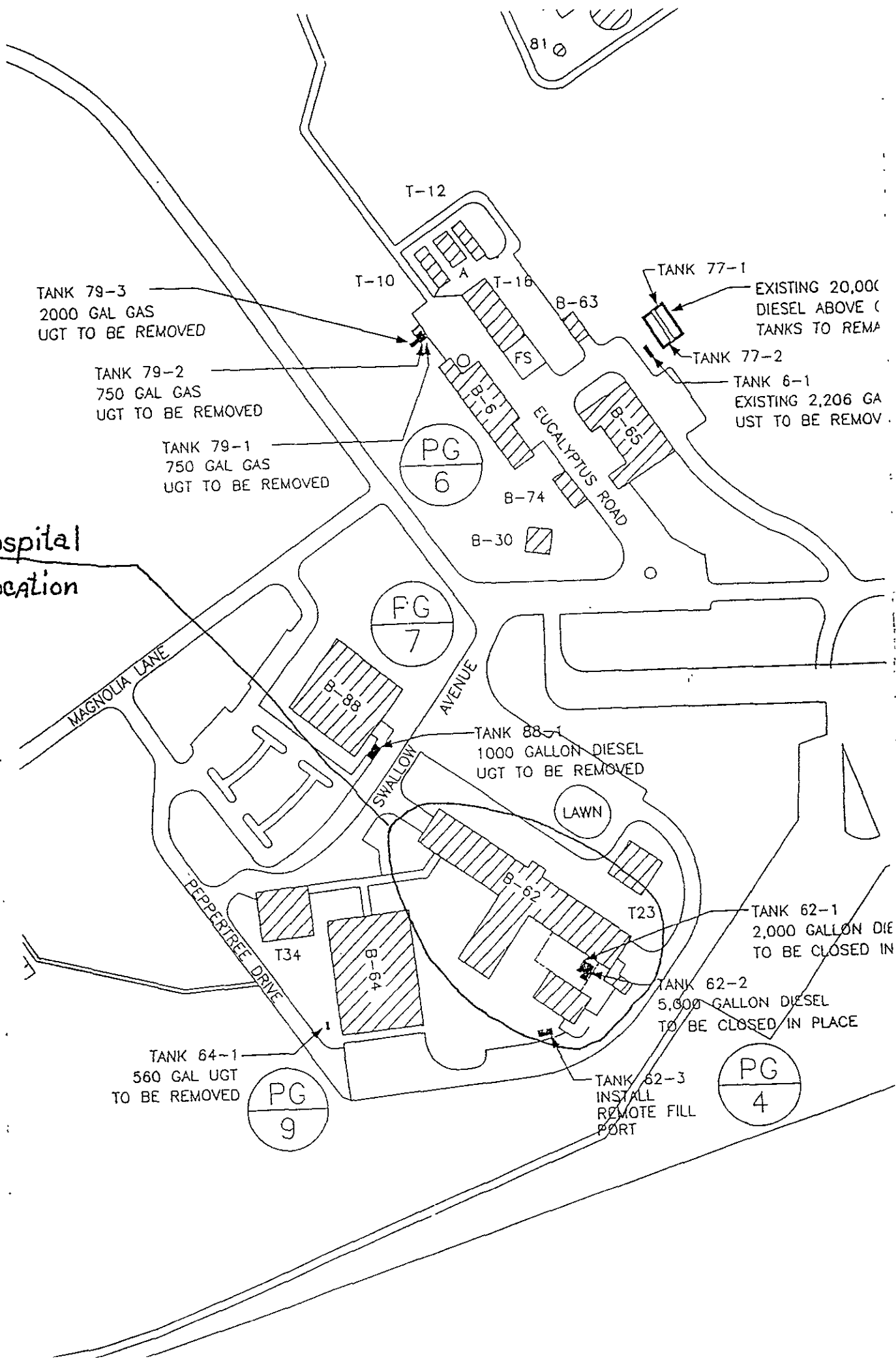
DRAWN BY: *SPM*

DATE: 1/20/91

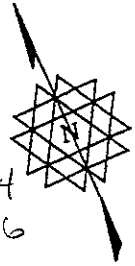
PROJECT NO.



Hospital
Location



BUILDING



97.80 - 10.14

87.66

MW-2

100 - 14.30

MW-1 85.70



H



CALCULATED HYDRAULIC FLOW DIRECTION

FIRE STATION

FORMER TANK EXCAVATION

MW-3 101.38 - 13.99

MW 87.39

● Monitor Well Locations



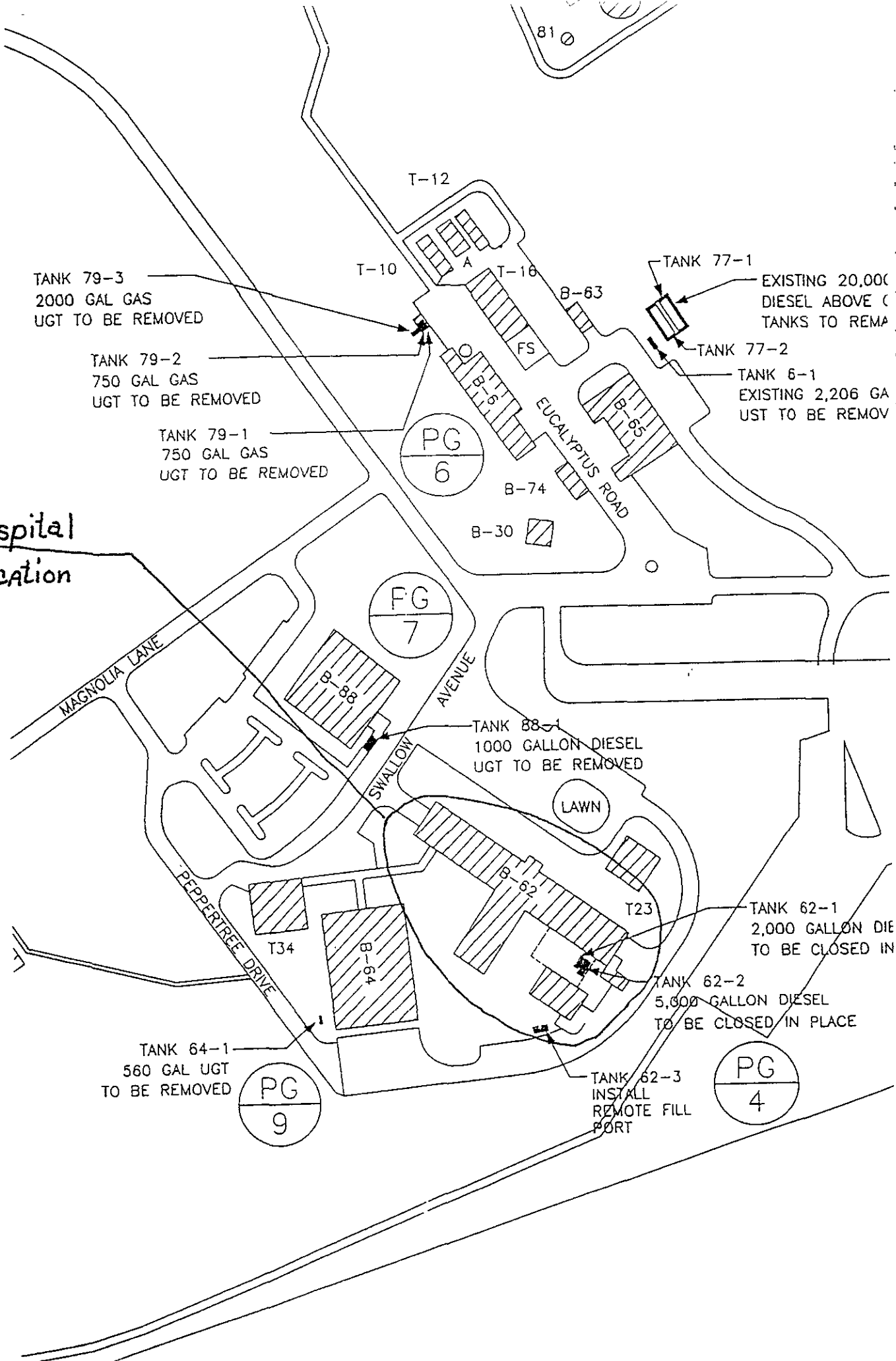
VA LIVERMORE

4951 ARROYO ROAD
MONITOR WELL LOCATIONS AND
GROUNDWATER FLOW DIRECTION

Scale 1" = 15'

KK 8/92

Hospital
Location



TANK 79-3
2000 GAL GAS
UGT TO BE REMOVED

TANK 79-2
750 GAL GAS
UGT TO BE REMOVED

TANK 79-1
750 GAL GAS
UGT TO BE REMOVED

EXISTING 20,000
DIESEL ABOVE ()
TANKS TO REMA

TANK 77-1
TANK 77-2
TANK 6-1
EXISTING 2,206 GA
UST TO BE REMOV

PG
6

PG
7

TANK 88-1
1000 GALLON DIESEL
UGT TO BE REMOVED

TANK 62-1
2,000 GALLON DIE
TO BE CLOSED IN

TANK 62-2
5,000 GALLON DIESEL
TO BE CLOSED IN PLACE

TANK 64-1
560 GAL UGT
TO BE REMOVED

TANK 62-3
INSTALL
REMOTE FILL
PORT

PG
9

PG
4