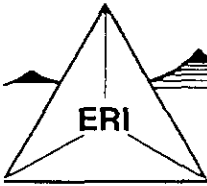


#1068



ENVIRONMENTAL RESOLUTIONS, INC.

July 26, 1999
ERI 200903.W03

Mr. Barney Chan
Alameda County Health Care Services Agency
Department of Environmental Health
1131 Harbor Bay Parkway, Room 250
Alameda, California 94502-6577

Subject: Revised Boring Locations: Sensitive Receptor Survey/Underground Utility Survey
Letter Report and Work Plan Addendum for Off-site Investigation, Former Exxon
Service Station 7-0236, 6600 East 14th Street, Oakland, California.

Mr. Chan:

At the request of Exxon Company, U.S.A. (Exxon), Environmental Resolutions, Inc. (ERI), is submitting a revision of the boring locations proposed in ERI's *Sensitive Receptor Survey/Underground Utility Survey Letter Report and Work Plan Addendum for Off-site Investigation* (Addendum), dated June 23, 1999. These revised locations are pursuant to a July 7, 1999 telephone conversation with Mr. Barney Chan, Alameda County Health Care Services Agency (the County), Ms. Tracy A. Faulkner and Mr. John C. Skance of ERI, regarding the boring locations proposed in the Addendum.

BACKGROUND

The site is located on the southwest corner of 66th Avenue and East 14th Street in Oakland, California, as shown on the Site Vicinity Map (Plate 1). The locations of the former underground storage tanks (USTs), former dispenser islands, and other select site features are shown on Plate 2 (Revised Boring Locations).

PROPOSED WORK

ERI proposes to hand-auger three soil borings (SB1 through SB3) and collect reconnaissance groundwater samples from each of the borings. The revised boring locations are shown on Plate 2.


Specific tasks associated with this investigation include obtaining an encroachment permit from Caltrans, obtaining drilling permits from the Alameda County Public Works Agency (Public Works), hand-augering three off-site soil borings approximately 2 feet below first-encountered groundwater, estimated to be approximately 8 feet below ground surface, and collecting reconnaissance groundwater samples from each of the borings.

Work will be performed in accordance with the activities described in the Addendum.

JUL 29 PM 2:51
ENVIRONMENTAL
PROTECTION

Please call Mr. John C. Skance at (415) 382-5996 should you have any questions regarding this letter.

Sincerely,
Environmental Resolutions, Inc.



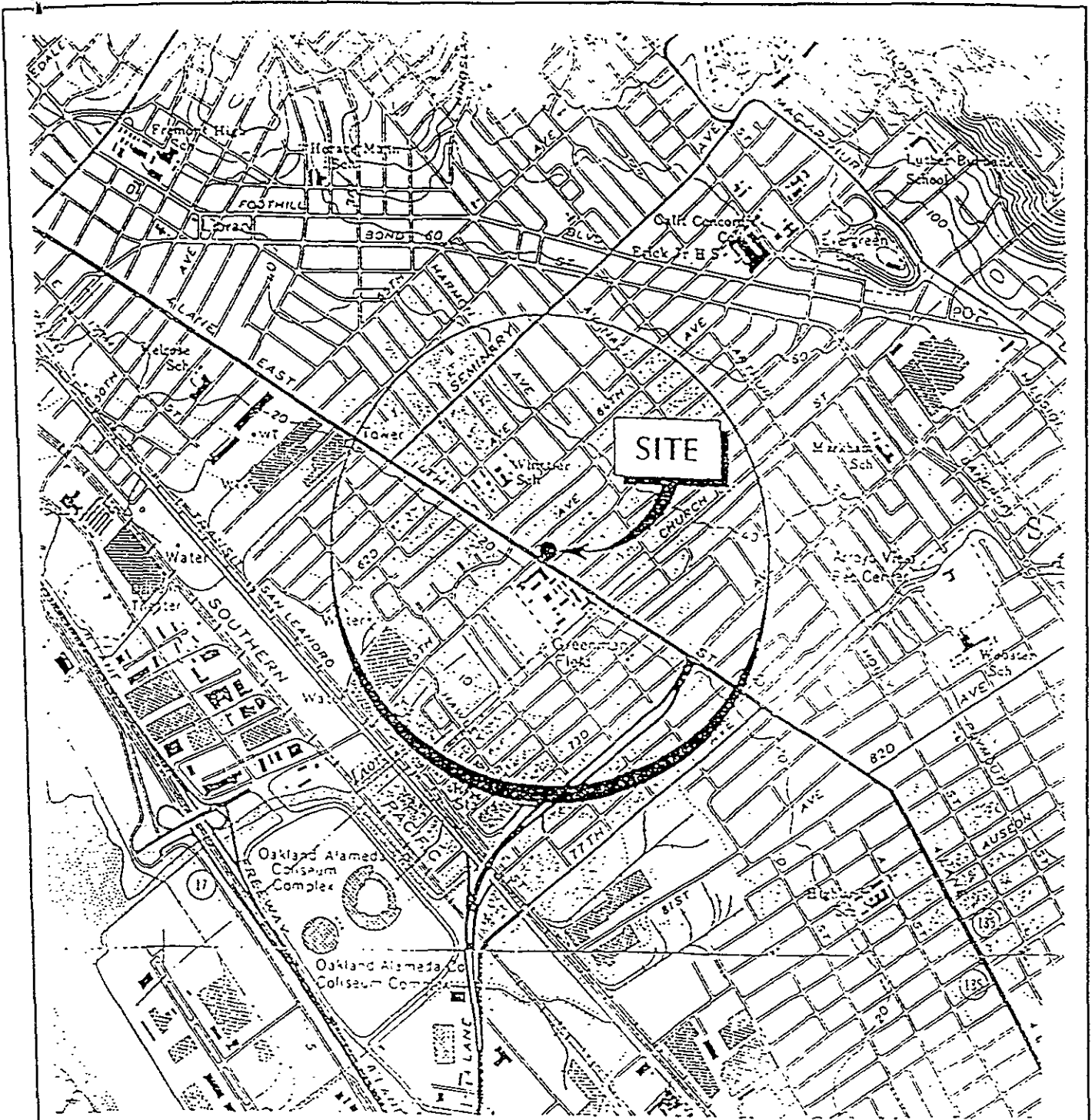
John C. Skance
Assistant Project Manager



Mark S. Dockum
R.G. 4412
C.E.G. 1675

Attachments: Plate 1: Site Vicinity Map
Plate 2: Revised Boring Locations

cc: Mr. Darin L. Rouse - Exxon Company, U.S.A.
Mr. Stephen Hill - California Regional Water Quality Control Board - San Francisco Bay
Region

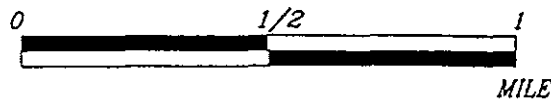


FN 20090001

EXPLANATION



APPROXIMATE SCALE



Source: U.S.G.S. 7.5 minute topographic quadrangle map Oakland East and San Leandro, Calif. (Photorevised 1980)



PROJECT ERI 2009

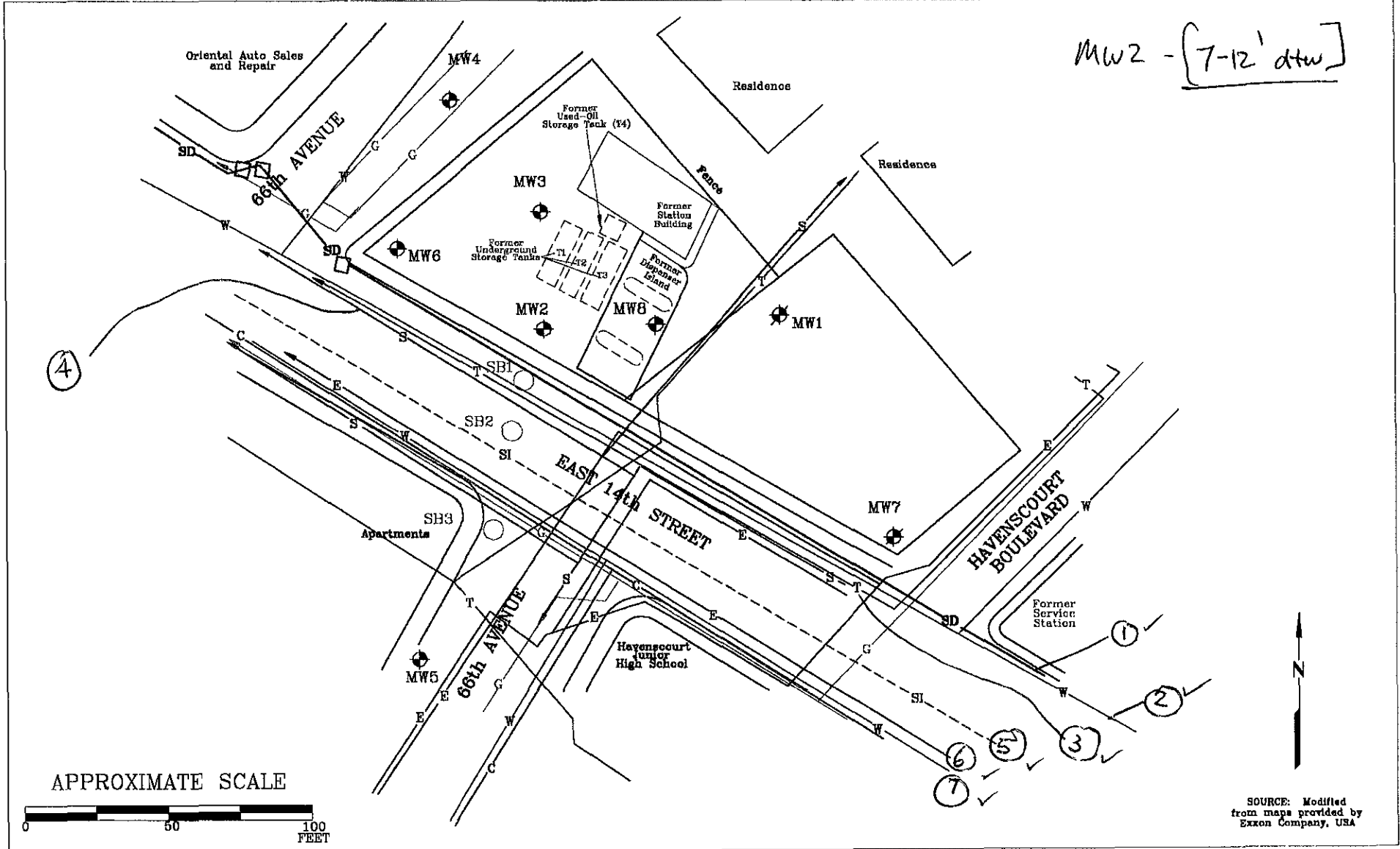
SITE VICINITY MAP

FORMER EXXON SERVICE STATION 7-0236
6600 East 14th Street
Oakland, California

PLATE

1

MW2 - [7-12' dtw]



SOURCE: Modified from maps provided by Exxon Company, USA

FN 2008003A



REVISED BORING LOCATIONS
 FORMER
 EXXON SERVICE STATION 7-0236
 6600 East 14th Street
 Oakland, California

EXPLANATION	
MW8	Groundwater Monitoring Well
MW7	Groundwater Monitoring Well (Destroyed)
(Circle)	Proposed Soil Boring Locations
E	Electric 2.6'
G	Gas 3'
S	Sewer 14'
T	Telephone 8'
SD	Storm Drain
SI	Sewer Interceptor 22'
C	Cable 1.6'
W	Water 6'

PROJECT NO.
 2009
PLATE
 2
 June 14, 1999