

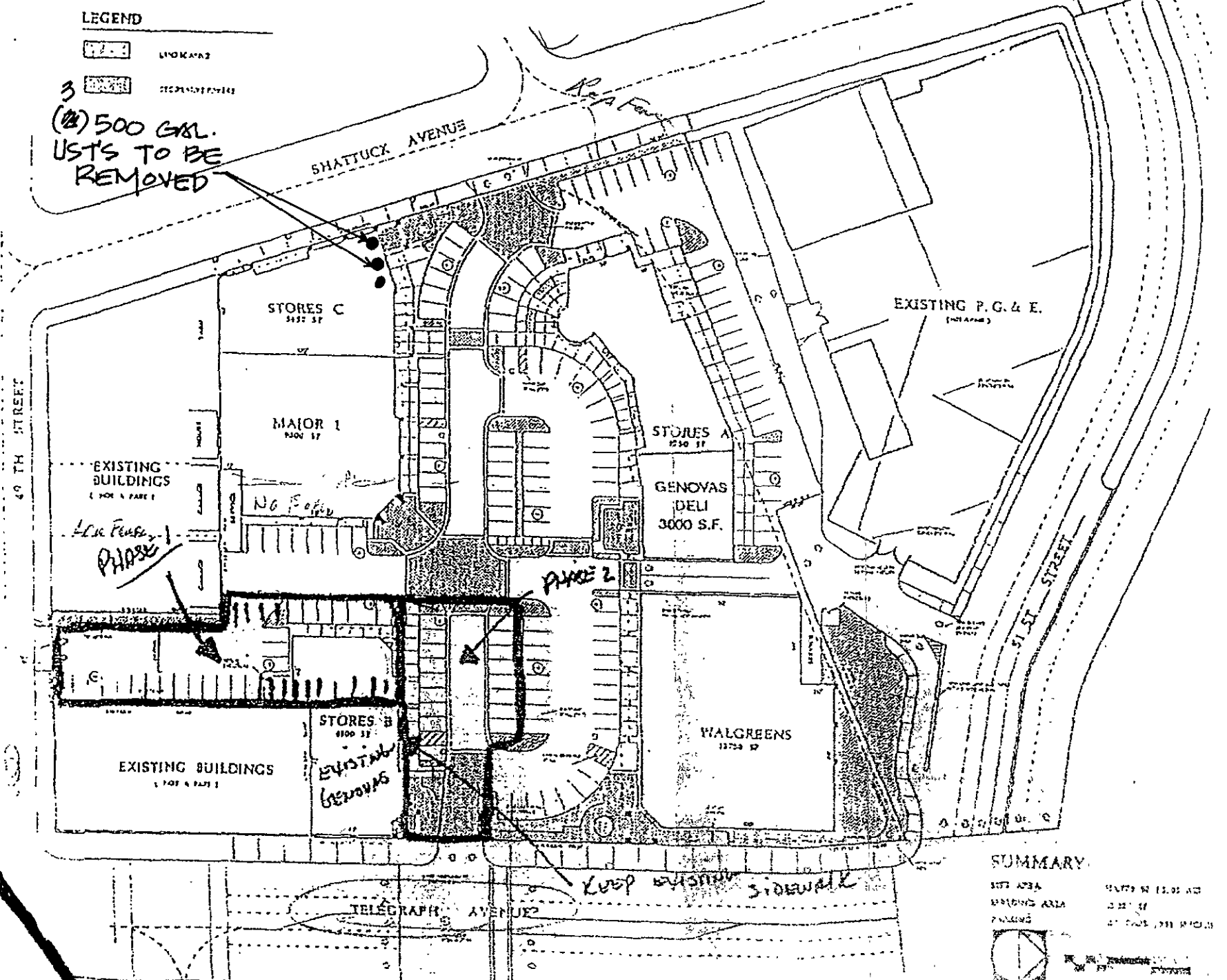


Keys for Locks & CHAINS

LEGEND

-  LOCKS
-  CHAINS

3
 (2) 500 GAL.
 UST'S TO BE
 REMOVED



REVISION

TEMESCAL PLAZA

TELEGRAPH AVE & 51ST STREET OAKLAND, CA

OWNER:
 BERKELEY PAS
 1540 SAN PABLO AV
 BERKELEY, CA 947

SHEET TITLE
 SITE PLAN

SUMMARY

SITE AREA	12,000 SQ FT
EXISTING AREA	2,500 SQ FT
PARKING	27 SPACES (SEE PLAN)



DATE: 1973
 DRAWN BY: [Signature]
 SHEET: 1 OF 1



Keys for Locks & CHAINS?

JOIL
LYMAN
ARCHIT.

REVISION

REVISION

TEMESCI
PLAZA

TELEGRAPH AVE
& 51ST STREET
OAKLAND, CA

OWNER



BERKELEY PA
1550 BAY PARK BY
MILWAUKEE, WI

SHEET TITLE

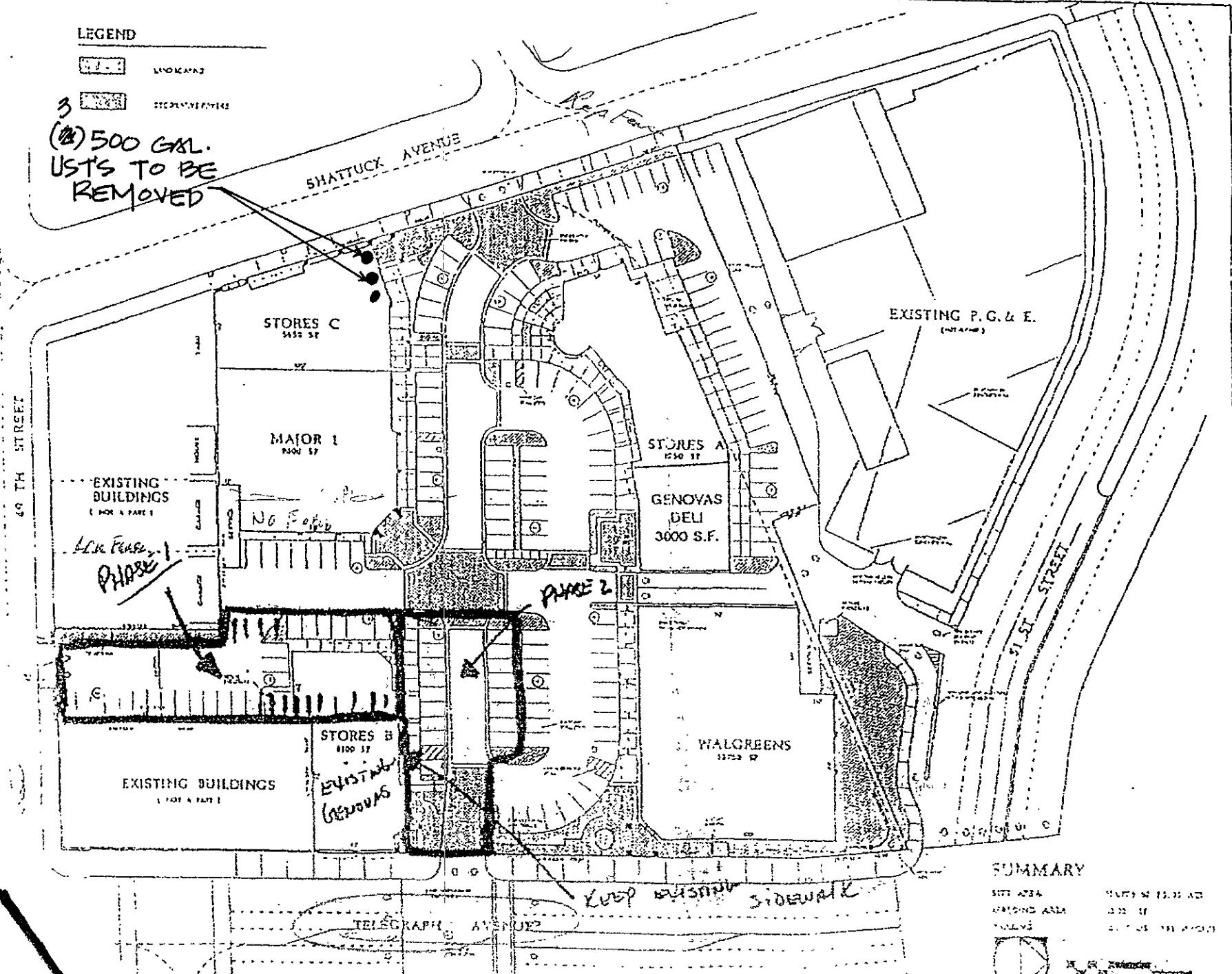
SITE PLAN

DATE: 11/17/01
BY: J. LYMAN
SCALE: 1/8" = 1'-0"

LEGEND

-  LANDMARKS
-  RECORDS/REPAIRS

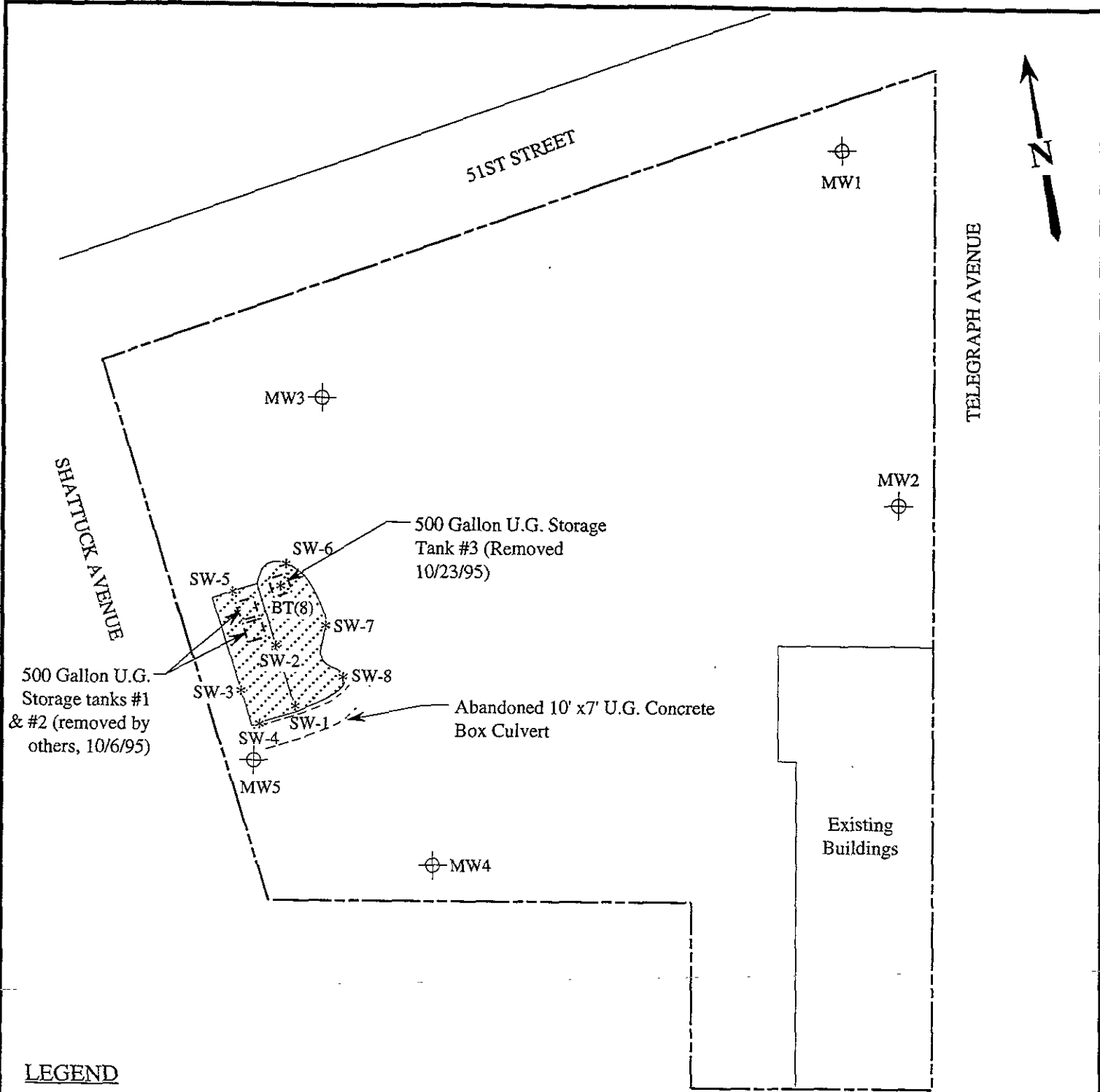
3
(#) 500 GAL.
UST'S TO BE
REMOVED



SUMMARY

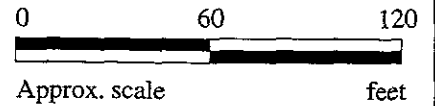
SITE AREA	14,500 S.F.
LANDING AREA	2,200 S.F.
TOTALS	16,700 S.F.





LEGEND

- ⊕ Monitoring well (by others)
- * Sample point location
- ▨ Area excavated to a depth of about 17 to 20 feet below grade



Base map modified from an Advanced Soil Technology Inc. site plan

SOIL SAMPLE POINT AND MONITORING WELL LOCATION MAP



**BERKELEY LAND COMPANY
51ST STREET & TELEGRAPH AVE.
OAKLAND, CALIFORNIA**

**FIGURE
1**