



## BACE Environmental

A Division Of  
Brunsing Associates, Inc.

ENVIRONMENTAL  
PROTECTION  
95 MAR -6 PM 4:10

February 13, 1995

Project No. 29.7

Ms. Normita Callison  
Pacific Coast Building Products  
4290 Roseville Road  
North Highlands, California 95660

**RE: Quarterly Groundwater Monitoring Report: December 1994  
Pacific Supply Company  
1735 24<sup>th</sup> Street  
Oakland, California**

Dear Ms. Callison:

This report has been prepared to document groundwater monitoring performed by BACE Environmental, a division of Brunsing Associates, Inc. (BAI) at the Pacific Supply Company property at 1735 24<sup>th</sup> Street, Oakland, California.

### Scope of Work

The scope of work performed during this reporting period included testing for the existence of free product, calculating groundwater elevations, and collecting groundwater samples from on-site monitoring wells MW-1 through MW-4 and off-site wells MW-6 and MW-7 (Plate 1). Well MW-5 was not sampled during this event because the well location was covered by an asphalt/concrete layer. Prior to the next sampling event, the MW-5 well monument will be uncovered and inspected for any damage that may have occurred. If the well has been damaged, BAI staff will notify the Pacific Supply Company and the Alameda County Health Agency.

### Site Background

Monitoring wells MW-1 through MW-5 were constructed in September, 1988 as the first phase of a soil and groundwater investigation. Monitoring wells MW-6 and MW-7 were constructed on December 19, 1989 during Phase II of the same investigation. The construction and sampling of these wells are documented in BAI's Report of Findings, dated March 23, 1990. Table 1 is a cumulative summary of the groundwater analytical data available for the wells as documented in the March

23, 1990 Report of Findings and subsequent quarterly groundwater monitoring reports.

### Groundwater Elevations

Depth to groundwater measurements were obtained on December 13, 1994 for wells MW-1 through MW-4, MW-6 and MW-7. The groundwater depths and elevations relative to mean sea level are summarized in Table 2. Groundwater flow generally appears to be northerly towards wells MW-1 and MW-2. Monitoring well MW-7 continues to indicate an anomalously low groundwater elevation by a magnitude of several feet.

### Groundwater Sampling

Groundwater monitoring wells MW-1 through MW-4, MW-6 and MW-7 were sampled on December 13, 1994 using the methods described in Appendix A. Free product was not found in any of the wells. Groundwater samples were transported to BACE Analytical and Field Services (BAFS) for analyses of petroleum hydrocarbon constituents using the following analytical methods:

- Total Petroleum Hydrocarbons (TPH) as gasoline  
-EPA Test Method 5030/GCFID;
- Benzene, Toluene, Ethylbenzene and Xylenes (BTEX)  
-EPA Test Method 5030/8020;

Based on a September 8, 1994 letter received from Jennifer Eberle of the Alameda County Health Care Services, sampling for organic lead has been discontinued.

### Groundwater Analytical Results

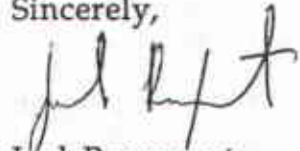
Analytical laboratory results for the December 13, 1994 groundwater monitoring round are summarized in Table 1. The TPH as gasoline results are shown on Plate 2. The laboratory report and Chain-of-Custody form for this sampling event are included in Appendix B.



Ms. Normita Callison  
February 13, 1995  
Page 3

If you have any questions, please contact Mike Velzy at (415) 364-9030.

Sincerely,



Joel Bruxvoort  
Project Geologist



Diana M. Dickerson R.G., R.E.A.  
Senior Geologist



Attachments: Table 1 - Analytical Data Summary  
Table 2 - Groundwater Elevation Data  
Plate 1- Groundwater Elevations, December 13, 1994  
Plate 2- Total Petroleum Hydrocarbons as Gasoline,  
December 13, 1994  
Appendix A- Monitoring Well Sampling Protocol  
Appendix B - Analytical Laboratory Report

cc: Jennifer Eberle, Alameda County Health Agency ✓  
Tony DeJohn, Pacific Supply Company



TABLE 1  
ANALYTICAL DATA SUMMARY  
PACIFIC SUPPLY COMPANY

Well Identification	Sampling Date	TPH (gasoline) mg/L	Benzene µg/L	Toluene µg/L	Ethylbenzene µg/L	Xylenes µg/L	Lead mg/L
MW-1	10/14/88	1.1	1.1	ND	-	ND	-
MW-1	12/29/89	ND	ND	ND	ND	ND	ND (1)
MW-1	5/28/92	ND	ND	ND	ND	ND	0.003(2)
MW-1	9/3/92	ND	ND	ND	ND	ND	0.12 (2)
MW-1	11/24/92	ND	ND	ND	ND	ND	0.017 (2)
MW-1	3/9/93	ND	ND	ND	ND	ND	ND (1)
MW-1	7/21/93	ND	ND	ND	ND	ND	ND (1)
MW-1	11/3/93	ND	ND	ND	ND	ND	ND (1)
MW-1	2/1/94	ND	ND	ND	ND	ND	ND (1)
MW-1	6/2/94	ND	ND	ND	ND	ND	ND (1)
MW-1	9/1/94	ND	ND	ND	ND	ND	ND (1)
MW-1	12/13/94	ND	ND	ND	ND	ND	-

MW-2	10/14/88	11	23	20	-	16	-
MW-2	12/29/89	4	200	6.7	ND	ND	0.22 (1)
MW-2	5/28/92	8.9	550	48	ND	13	ND (2)
MW-2	9/3/92	2.1	760	6.2	1.8	5.1	0.006 (2)
MW-2	11/24/92	4.2	370	15	3.4	9.5	ND (2)
MW-2	3/9/93	4.3	280	14	3.7	7.1	ND (1)
MW-2	7/21/93	3.4	250	9.6	2.5	11	ND(1)
MW-2	11/4/93	2.5	230	7.8	2.1	9.9	ND(1)
MW-2	2/1/94	3.4	240	17	ND	15	ND(1)
MW-2	6/2/94	3.0	150	9.8	3.0	10	ND(1)
MW-2	9/1/94	2.1	120	9.8	2.0	9.6	ND(1)
MW-2	12/13/94	2.0	200	10	2.7	11	-



TABLE 1  
ANALYTICAL DATA SUMMARY  
PACIFIC SUPPLY COMPANY

Well Identification	Sampling Date	TPH (gasoline) mg/L	Benzene µg/L	Toluene µg/L	Ethylbenzene µg/L	Xylenes µg/L	Lead mg/L
MW-3	10/14/88	3.4	ND	ND	-	2.8	-
MW-3	12/29/89	ND	ND	ND	ND	ND	0.205 (1)
MW-3	5/28/92	ND	0.8	0.5	ND	ND	0.016 (2)
MW-3	9/3/92	ND	ND	ND	ND	ND	0.033 (2)
MW-3	11/24/92	ND	ND	ND	ND	ND	0.011 (2)
MW-3	3/9/93	0.1	1.8	ND	ND	ND	ND(1)
MW-3	7/21/93	ND	ND	ND	ND	ND	ND(1)
MW-3	11/4/93	0.07	0.6	0.5	ND	ND	ND(1)
MW-3	2/1/94	ND	ND	ND	ND	ND	ND(1)
MW-3	6/2/94	0.06	ND	ND	ND	ND	ND(1)
MW-3	9/1/94	0.07	1.7	0.9	ND	ND	ND(1)
MW-3	12/13/94	0.06	1.4	ND	ND	ND	-

MW-4	10/14/88	4.6	1.2	ND	-	2.2	-
MW-4	12/29/89	0.5	0.7	ND	ND	ND	ND (1)
MW-4	5/28/92	0.27	8.8	1	ND	3.2	0.030 (2)
MW-4	9/3/92	0.20	4.5	4.4	ND	1.9	0.022 (2)
MW-4	11/24/92	0.14	3.2	3.2	ND	1.0	0.005 (2)
MW-4	3/9/93	0.47	10	ND	ND	2.5	ND (1)
MW-4	7/21/93	0.28	4.4	5.9	ND	ND	ND(1)
MW-4	11/4/93	0.08	1.3	1.6	ND	ND	ND(1)
MW-4	2/1/94	0.08	ND	ND	ND	ND	ND(1)
MW-4	6/2/94	0.30	3.1	2.9	ND	0.8	ND(1)



TABLE 1  
ANALYTICAL DATA SUMMARY  
PACIFIC SUPPLY COMPANY

Well Identification	Sampling Date	TPH (gasoline) mg/L	Benzene µg/L	Toluene µg/L	Ethylbenzene µg/L	Xylenes µg/L	Lead mg/L
MW-4	9/1/94	0.12	1.6	ND	ND	ND	ND(1)
MW-4	12/13/94	ND	ND	ND	ND	ND	-

MW-5	10/14/88	3.2	ND	ND	-	ND	-
MW-5	12/29/89	ND	ND	ND	ND	ND	ND (1)
MW-5	5/28/92	ND	ND	ND	ND	ND	0.008 (2)
MW-5	9/3/92	ND	ND	ND	ND	ND	0.034 (2)
MW-5	11/24/92	ND	ND	ND	ND	ND	0.011 (2)
MW-5	3/9/93	ND	ND	ND	ND	ND	ND (1)
MW-5	7/21/93	ND	ND	ND	ND	ND	ND(1)
MW-5	11/4/93	ND	ND	ND	ND	ND	ND(1)
MW-5	2/1/94	ND	ND	ND	ND	ND	ND(1)
MW-5	6/2/94	ND	ND	ND	ND	ND	ND(1)
MW-5	9/1/94	ND	ND	ND	ND	ND	ND(1)

MW-6	12/29/89	1.1	5.4	4.5	ND	ND	ND (1)
MW-6	3/9/93	2.3	2.3	2.8	ND	3.1	ND (1)
MW-6	7/21/93	0.59	ND	7.6	ND	ND	ND(1)
MW-6	11/4/93	1.5	ND	1.2	ND	0.7	ND(1)
MW-6	2/1/94	1.9	2.5	3.9	1.6	1.1	ND(1)
MW-6	6/2/94	1.3	ND	1	ND	ND	ND(1)
MW-6	9/1/94	2.2	ND	1.7	ND	ND	ND(1)
MW-6	12/13/94	0.66 (3)	ND	ND	ND	ND	-



TABLE 1  
ANALYTICAL DATA SUMMARY  
PACIFIC SUPPLY COMPANY

Well Identification	Sampling Date	TPH (gasoline) mg/L	Benzene µg/L	Toluene µg/L	Ethylbenzene µg/L	Xylenes µg/L	Lead mg/L
MW-7	12/29/89	ND	ND	ND	ND	ND	0.235 (1)
MW-7	3/9/93	ND	ND	ND	ND	ND	ND (1)
MW-7	7/21/93	ND	ND	ND	ND	ND	ND(1)
MW-7	11/4/93	ND	ND	ND	ND	ND	ND(1)
MW-7	2/1/94	ND	ND	ND	ND	ND	ND(1)
MW-7	6/2/94	ND	ND	ND	ND	ND	ND(1)
MW-7	9/1/94	ND	ND	ND	ND	ND	ND(1)
MW-7	12/13/94	ND	ND	ND	ND	ND	-

Notes:

(1) Organic Lead

(2) Total Lead

(3) Chromatographic peak array does not match gasoline standard

ND = not detected at laboratory reporting limit

µg/L = micrograms per liter

mg/L = milligrams per liter

- = not analyzed



TABLE 2  
GROUNDWATER ELEVATION DATA  
PACIFIC SUPPLY COMPANY

Well Identification	Date Measured	Elevation of Casing (ft, MSL)	Depth to Water (ft)	Groundwater Elevation (ft, MSL)
MW-1	12/13/94	8.87	6.90	1.97
MW-2	12/13/94	8.14	6.58	1.56
MW-3	12/13/94	9.13	7.07	2.06
MW-4	12/13/94	9.07	6.70	2.37
MW-5	12/13/94	8.93	n/a	n/a
MW-6	12/13/94	6.13	4.27	1.86
MW-7	12/13/94	5.03	11.27	-6.24

↑ by ~.8'  
↑ by ~.5'

↓ by ~1.5'

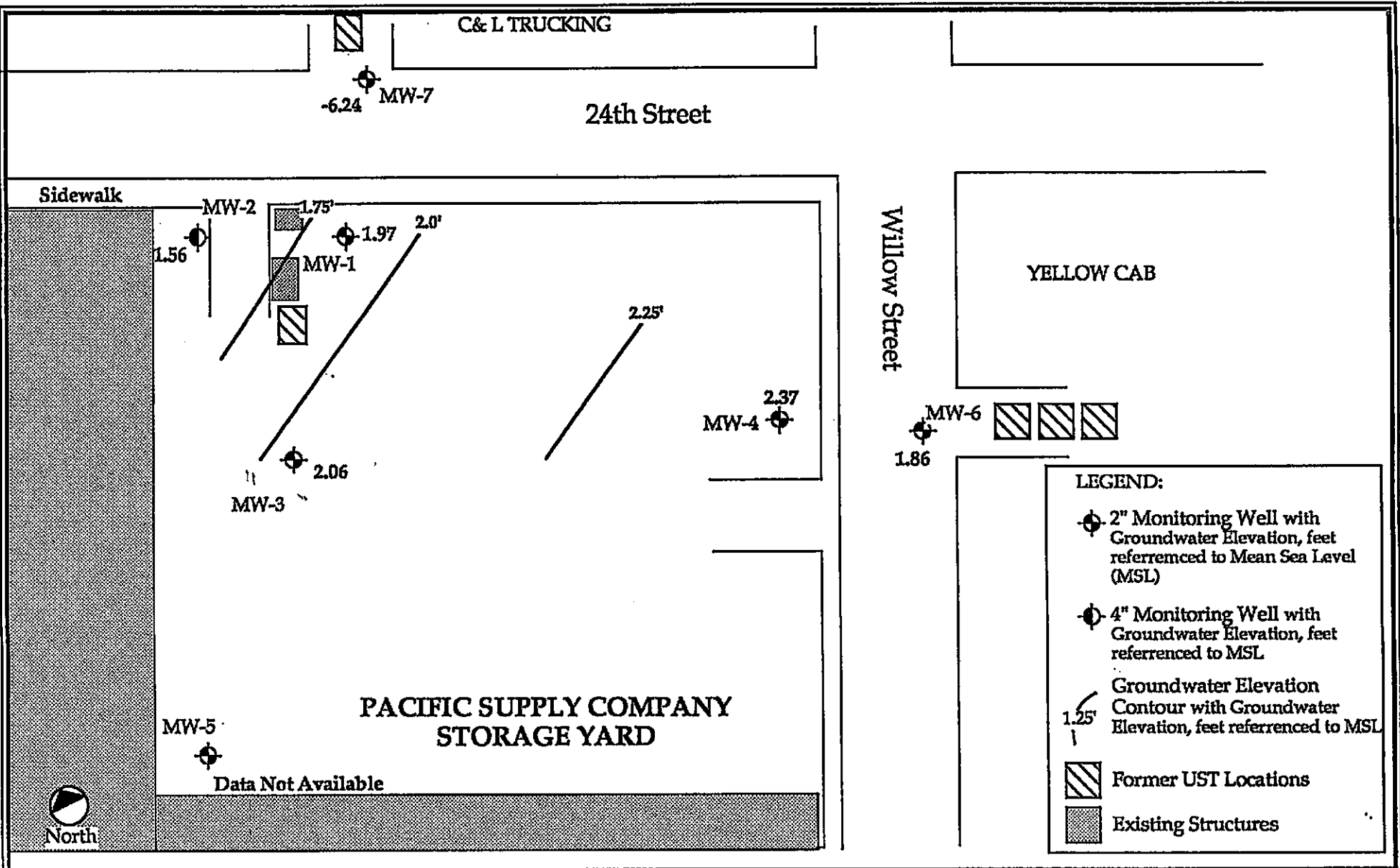
Notes:

Well MW-5 was inaccessible for sampling

MSL = referenced to Mean Sea Level







PROJECT NUMBER: 29.7  
 PACIFIC SUPPLY COMPANY  
 OAKLAND, CALIFORNIA

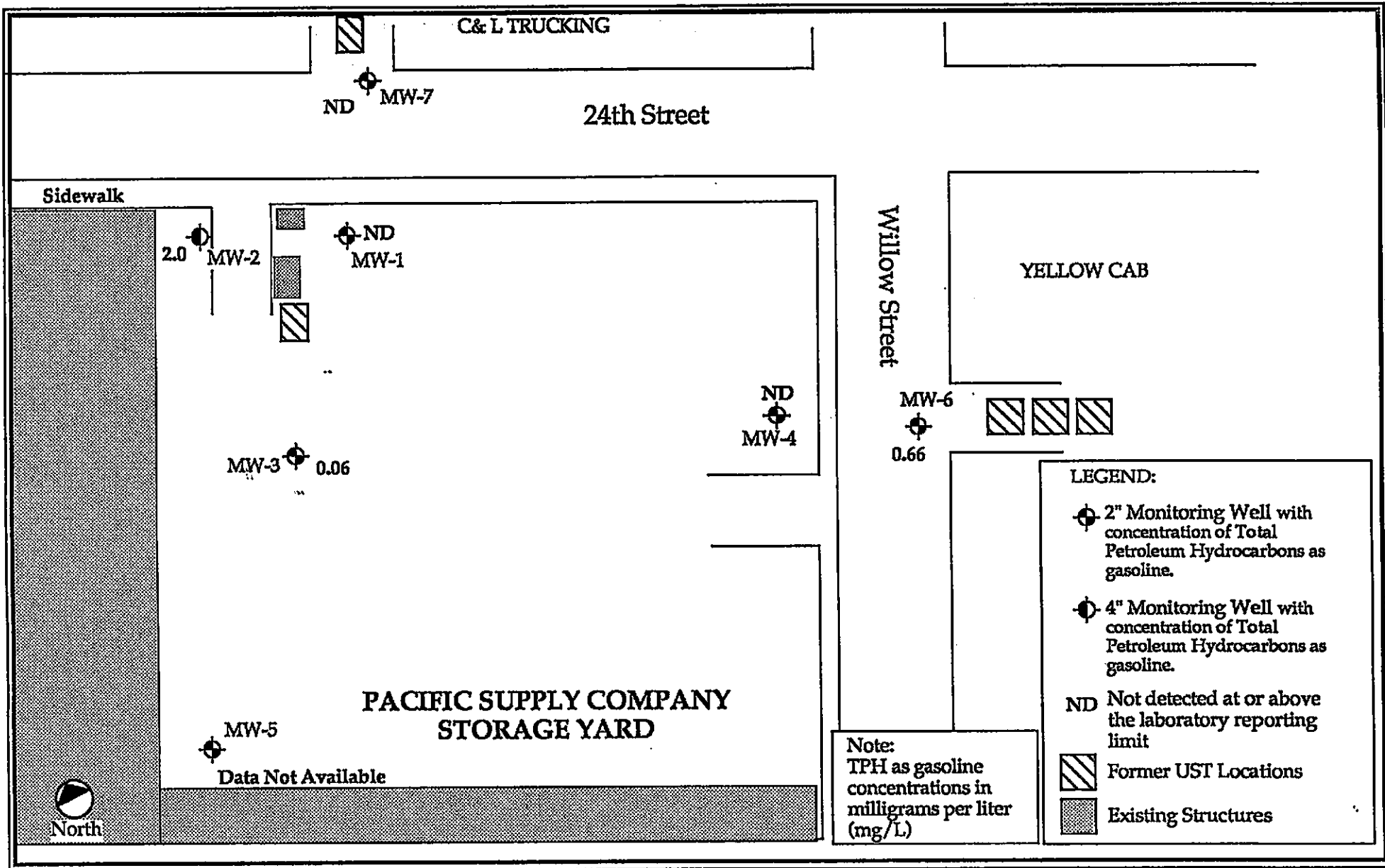
DRAWING NUMBER: 29.7-01

DRAWN BY:	JBB	1/15/95
APPROVED BY:	<i>Dmd</i>	2/13/95

SCALE: 1 Inch = 50 Feet

**BACE Environmental**  
*A Division Of*  
**Brunsing Associates, Inc.**

**Plate 1**  
 Groundwater Elevations  
 December 13, 1994  
 Pacific Supply Company  
 Oakland, California



PROJECT NUMBER: 29.7  
 PACIFIC SUPPLY COMPANY  
 OAKLAND, CALIFORNIA  
 DRAWING NUMBER: 29.7-07

DRAWN BY:	JBB	1/15/95
APPROVED BY:	<i>[Signature]</i>	2/13/95

SCALE: 1 Inch = 50 Feet

**BACE Environmental**  
*A Division Of*  
**Brunsing Associates, Inc.**

Plate 2  
 Total Petroleum Hydrocarbons as Gasoline  
 December 13, 1994  
 Pacific Supply Company  
 Oakland, California

**APPENDIX A**  
**Monitoring Well Sampling Protocol**



## Monitoring Well Sampling Protocol

Prior to purging of each monitoring well, the groundwater level is measured and a single bailer full of water is retrieved from the well to check for floating product. The monitoring well is then purged until a minimum of three casing volumes of water are removed, water is relatively clear of sediment, and pH, conductivity, and temperature measurements of the water stabilizes. If wells go dry during purging, the wells are allowed to recover to 80 percent of original water level prior to sampling.

A single groundwater sample is collected from each monitoring well following re-equilibration of each well after purging. Individual log sheets are maintained throughout the sampling operations. The following information is recorded:

- Sample number
- Date and time sampled and purged
- Sampling location
- Types of sampling equipment used
- Name of sampler(s)
- Volume of water purged.

The sample is collected in the following manner:

- A hand-operated, factory-sealed, disposable, polyethylene bailer with sampling port is used for collecting all water samples. A factory provided attachment designed for use with volatile organic compounds (VOCs) is attached to the sampling port when collecting samples to be analyzed for VOCs.
- The sample container(s) are obtained directly from the analytical laboratory. Sample bottles, bottle caps, and septa are protected from solvent contact, dust or other contamination between time of receipt by the field sampler and time of actual usage at the sampling site.

The sample container is labeled with a self-adhesive tag. Field personnel label the tag, using waterproof ink, with the following information:

- Project number
- Sample number
- Date and time sample is obtained
- Initials of sample collector(s).



Following collection, the sample is immediately stored on blue ice in an appropriate container. A Chain-of-Custody Record is completed with the following information:

- Date the sample was taken
- Sample number and the number of containers
- Analyses required
- Remarks including preservatives added and any special conditions.

The original copy of the Chain-of-Custody Record accompanies the sample containers to a California-certified laboratory. The duplicate copy is retained by the BAI representative who sampled the well.

Sampling equipment is cleaned both before and after their use at the sampling location. Thermometers, pH electrodes, and conductivity probes are also cleaned.

The following cleaning procedures are used:

- Scrub with a detergent-potable water solution or other solutions deemed appropriate using a hard bristle brush
- Rinse with potable water
- Double-rinse with organic-free or deionized water
- Package and seal equipment in plastic bags or other appropriate containers to prevent contact with solvents, dust, or other contaminants.

Cleaning solutions are added to the storage tank for processing on-site by the permitted groundwater treatment system prior to discharging to the sanitary sewer.



**APPENDIX B**  
**Analytical Laboratory Report**





BACE Analytical  
& Field Services, Inc.

January 5, 1995

Log No: 2119

Laboratory Certification Number: 1264

BACE Environmental  
*a division of*  
Brunsing Associates, Inc.  
1735 E. Bayshore Road, Suite 1A  
Redwood City, California 94063

ATTN: Mike Velzy

RE: Results of the analyses of groundwater samples obtained for project number  
29.7 on December 13, 1994.

Dear Mr. Velzy,

This letter serves to confirm the analytical results previously communicated to you.  
Should any questions arise concerning procedure or results, please feel free to  
contact us.

Sincerely,

William G. Rotz  
Director, Mobile Analytical Services

Tami Hucke Norgrove  
Laboratory Manager

Client: BACE Environmental  
Client Contact: Mike Velzy

Sample Date: 12/13/94  
Analysis Date: 12/27/94

BAFS Log No: 2119

METHOD: EPA 5030/8020

Matrix: Water

Parameter	Reporting Limit µg/l	Lab No: Descriptor:	Results - µg/l	
			2119-1 (MW-1)	2119-2 (MW-2)
Benzene	0.5		ND	200 A
Toluene	0.5		ND	10
Ethylbenzene	0.5		ND	2.7
Xylenes (total)	0.5		ND	11
Dilution Factor:	1			

METHOD: 5030 / GC FID

Parameter	Reporting Limit mg/l	Lab No: Descriptor:	Results - mg/l	
			2119-1 (MW-1)	2119-2 (MW-2)
TPH - gasoline	0.05		ND	2.0
Dilution Factor:	1			

NOTE: ND = not detected.  
A = Dilution Factor : 10





Client: BACE Environmental  
Client Contact: Mike Velzy

Page: 3 of 4

Sample Date: 12/13/94  
Analysis Date: 12/27/94

BAFS Log No: 2119

METHOD: EPA 5030/8020

Matrix: Water

Parameter	Reporting Limit µg/l	Lab No: Descriptor:	Results - µg/l	
			2119-3 (MW-3)	2119-4 (MW-4)
Benzene	0.5		1.4	ND
Toluene	0.5		ND	ND
Ethylbenzene	0.5		ND	ND
Xylenes (total)	0.5		ND	ND
Dilution Factor:	1			

METHOD: 5030 / GC FID

Parameter	Reporting Limit mg/l	Lab No: Descriptor:	Results - mg/l	
			2119-3 (MW-3)	2119-4 (MW-4)
TPH - gasoline	0.05		0.06	ND
Dilution Factor:	1			

NOTE: ND = not detected.



Client: BACE Environmental  
Client Contact: Mike Velzy

Sample Date: 12/13/94  
Analysis Date: 12/27/94

BAFS Log No: 2119

METHOD: EPA 5030/8020

Matrix: Water

Parameter	Reporting Limit µg/l	Lab No: Descriptor:	Results - µg/l	
			2119-5 (MW-6)	2119-6 (MW-7)
Benzene	0.5		ND	ND
Toluene	0.5		ND	ND
Ethylbenzene	0.5		ND	ND
Xylenes (total)	0.5		ND	ND
Dilution Factor:	1			

METHOD: 5030 / GC FID

Parameter	Reporting Limit mg/l	Lab No: Descriptor:	Results - mg/l	
			2119-5 (MW-6)	2119-6 (MW-7)
TPH - gasoline	0.05		0.66 <sup>B</sup>	ND
Dilution Factor:	1			

NOTE: ND = not detected.

B = Chromatographic peak array does not match commercial gasoline standard.



**SUMMARY OF  
LABORATORY RESULTS \***

**Pacific Supply - Project No. 29.7**

**WATER**

Sampling Date	Lab Number	Descriptor	Benzene µg/l	Toluene µg/l	Ethylbenzene µg/l	Xylenes µg/l	TPH-gasoline mg/l
12/13/94	2119-1	MW-1	ND	ND	ND	ND	ND
12/13/94	2119-2	MW-2	200	10	2.7	11	2.0
12/13/94	2119-3	MW-3	1.4	ND	ND	ND	0.06
12/13/94	2119-4	MW-4	ND	ND	ND	ND	ND
12/13/94	2119-5	MW-6	ND	ND	ND	ND	0.66
12/13/94	2119-6	MW-7	ND	ND	ND	ND	ND

*\* See original laboratory report dated 1/5/95 for complete results.*



# QUALITY CONTROL SUMMARY

Client: BACE Environmental

BAFS Log No. : 2119

Client Contact: Mike Velzy

Sample Date: 12/13/94

Matrix: Water

Analysis Date: 12/27/94

Parameter	% RECOVERY				
	CCV%*	Blank	Spike	Spike Dup	RPD
Gasoline	92	ND	110	108	1.8
Benzene	106	ND	96	92	4.3
Toluene	102	ND	98	93	5.2
Ethylbenzene	103	ND	100	93	7.3
Xylenes	97	ND	NS	NS	N/A


\* Continuous Calibration Verification Standard

NS = Not Spiked.

N/A = Not Applicable.



PROJ. NO. 29.7		PROJECT NAME PACIFIC SUPPLY		NO. OF CONTAINERS	ANALYSIS TPH CASY BTEX										No 1843	
L.P. NO.		SAMPLERS: (Signature) Chris Scott													REMARKS	
DATE	SAMPLE I.D.	TYPE														
12-13-94	MW-1	WATER	3	X											2119-1	
	MW-2		2	X											-2	
	MW-3		2	X											-3	
	MW-4		2	X											-4	
	MW-6		3	X											-5	
✓	MW-7	✓	3	X											-6	

LABORATORY: BAFS		Received by: (Signature)		Remarks RESULTS: MIKE VEZLY	 <b>BRUNGING ASSOCIATES, INC.</b> Offices: PO Box 588 Windsor CA 95492 707-838-3027 1735 E. Bayshore Rd., 2A Redwood City CA 94063 415-364-9031 1515 Ninth Street Rock Springs WY 82901 307-362-9277
Relinquished by: (Signature) Chris Scott	Date/Time 12/13/94 1900	Received by: (Signature)			
Relinquished by: (Signature)	Date/Time	Received by: (Signature)			
Relinquished by: (Signature)	Date/Time	Received for Laboratory by: (Signature) Tai Hock			