



Atlantic Richfield Company
(a BP affiliated company)

P.O. Box 1257
San Ramon, California 94583
Phone: (925) 275-3801
Fax: (925) 275-3815

18 January 2008

Re: Fourth Quarter 2007 Status Report
Former BP Service Station # 11270
3255 Mecartney Road
Alameda, California
ACEH Case #RO0000511

RECEIVED

2:27 pm, Jan 25, 2008

Alameda County
Environmental Health



"I declare, that to the best of my knowledge at the present time, that the information and/or recommendations contained in the attached document are true and correct."

Submitted by:

Paul Supple
Environmental Business Manager

18 January 2008

Project No. 06-08-661

Atlantic Richfield Company
P.O. Box 1257
San Ramon, California 94583
Submitted via ENFOS

Attn.: Mr. Paul Supple

Re: Fourth Quarter 2007 Status Report, Former BP Service Station #11270
3255 Mecartney Road, Alameda, California; ACEH Case #RO0000511


Dear Mr. Supple:

Provided herein is the *Fourth Quarter 2007 Status Report* for Former BP Service Station #11270 (herein referred to as Station #11270), located at 3255 Mecartney Road, Alameda, Alameda County, California. Case closure was requested from Alameda County Environmental Health (ACEH) on 27 October 2004. BP is currently awaiting a response from ACEH.

Should you have questions regarding this submission, please do not hesitate to contact us at (530) 566-1400.

Sincerely,


BROADBENT & ASSOCIATES, INC.



Thomas A. Venus, P.E.
Senior Engineer



Robert H. Miller, P.G., C.HG.
Principal Hydrogeologist



Enclosures

cc: Mr. Steven Plunkett, ACEH (Submitted via ACEH ftp site)
Ms. Shelby Lathrop, ConocoPhillips, 76 Broadway, Sacramento, California 95818
Electronic copy uploaded to GeoTracker

STATION #11270 QUARTERLY GROUND-WATER STATUS REPORT

Facility: #11270	Address:	3255 Mecartney Road, Alameda, California
Environmental Business Manager:		Mr. Paul Supple
Consulting Company/Contact Person:		Broadbent & Associates, Inc.(BAI)/Rob Miller & Tom Venus (530)566-1400
Consultant Project No.:		06-08-661
Primary Agency/Regulatory ID No.:		Alameda County Environmental Health (ACEH) ACEH Case #RO0000511

WORK PERFORMED THIS QUARTER (Fourth Quarter 2007):

1. Prepared and submitted Third Quarter 2007 Status Report.
2. No environmental work was conducted at the Site during the Fourth Quarter of 2007.

WORK PROPOSED FOR NEXT QUARTER (First Quarter 2008):

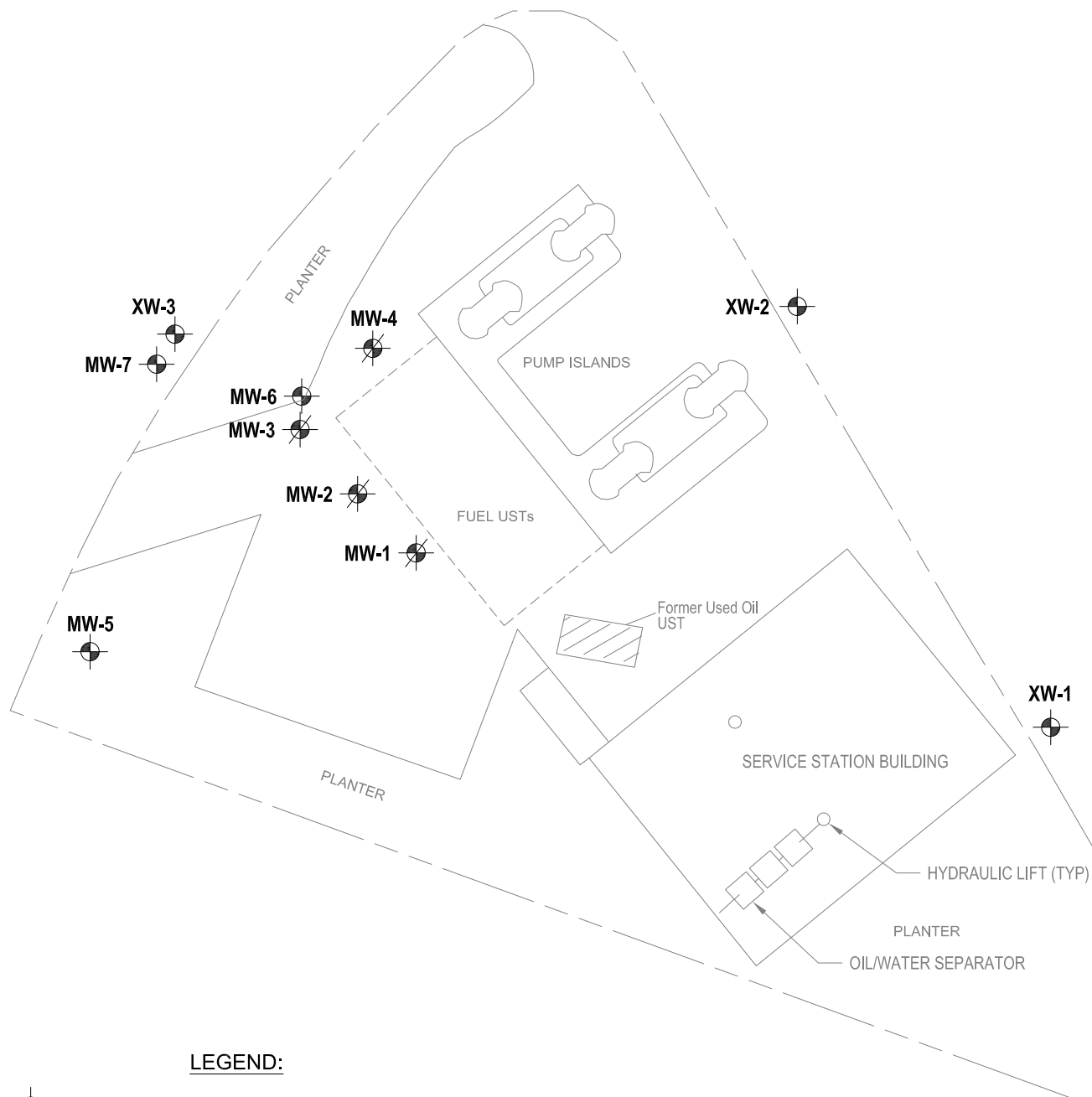
1. Prepared and submitted this Fourth Quarter 2007 Status Report (contained herein).
2. No environmental work is scheduled for the Site during the First Quarter of 2008.

DISCUSSION:



Case closure was requested by BP on 27 October 2004 from ACEH. BP is currently awaiting a response from the ACEH. For reference a Site Map is provided as Drawing 1.

ATTACHMENTS:

Drawing 1 Site Map, Station #11270, 3255 Mecartney Road, Alameda, California



LEGEND:

-  MW-5 MONITORING WELL LOCATION
-  MW-1 ABANDONED MONITOR WELL LOCATION

