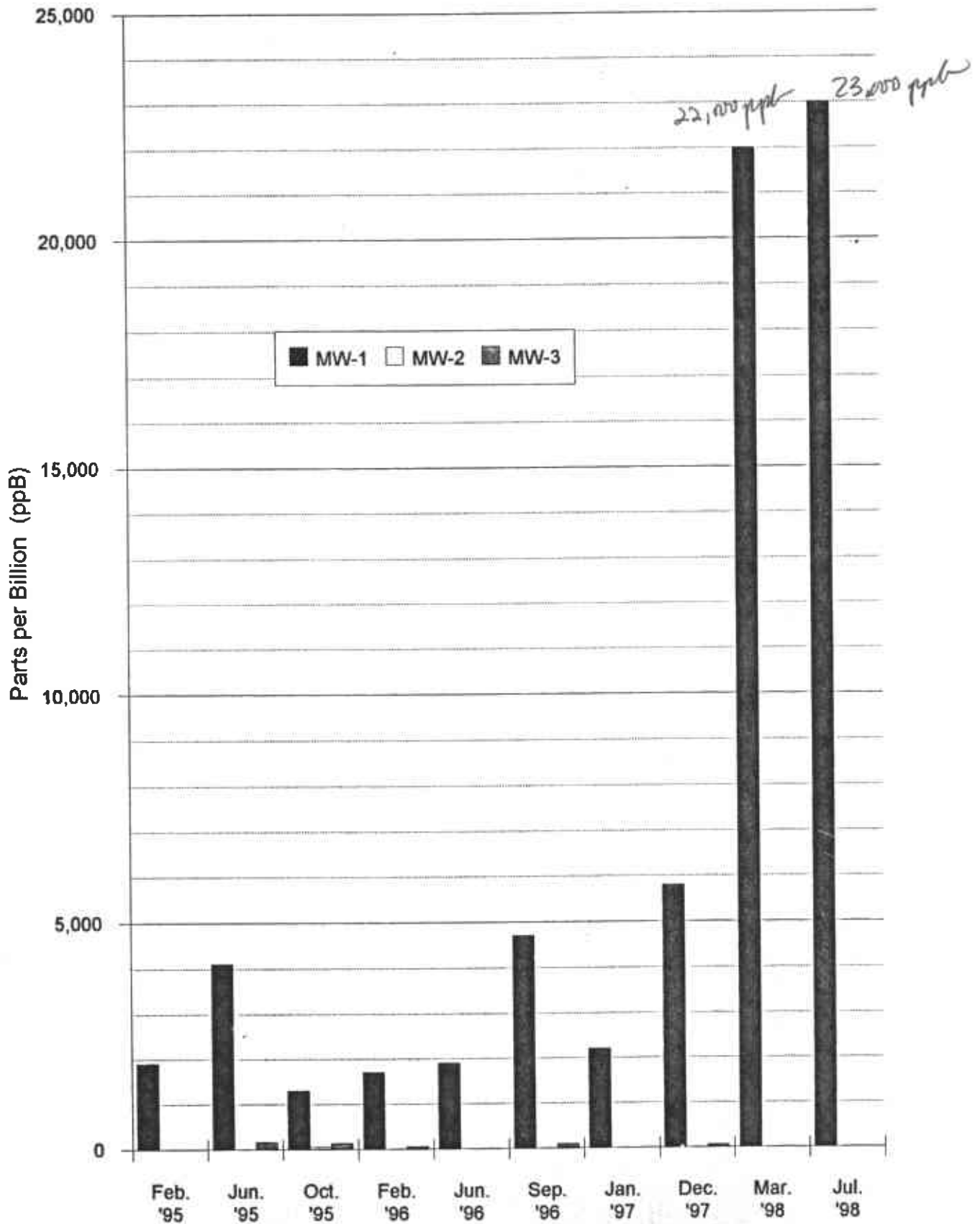


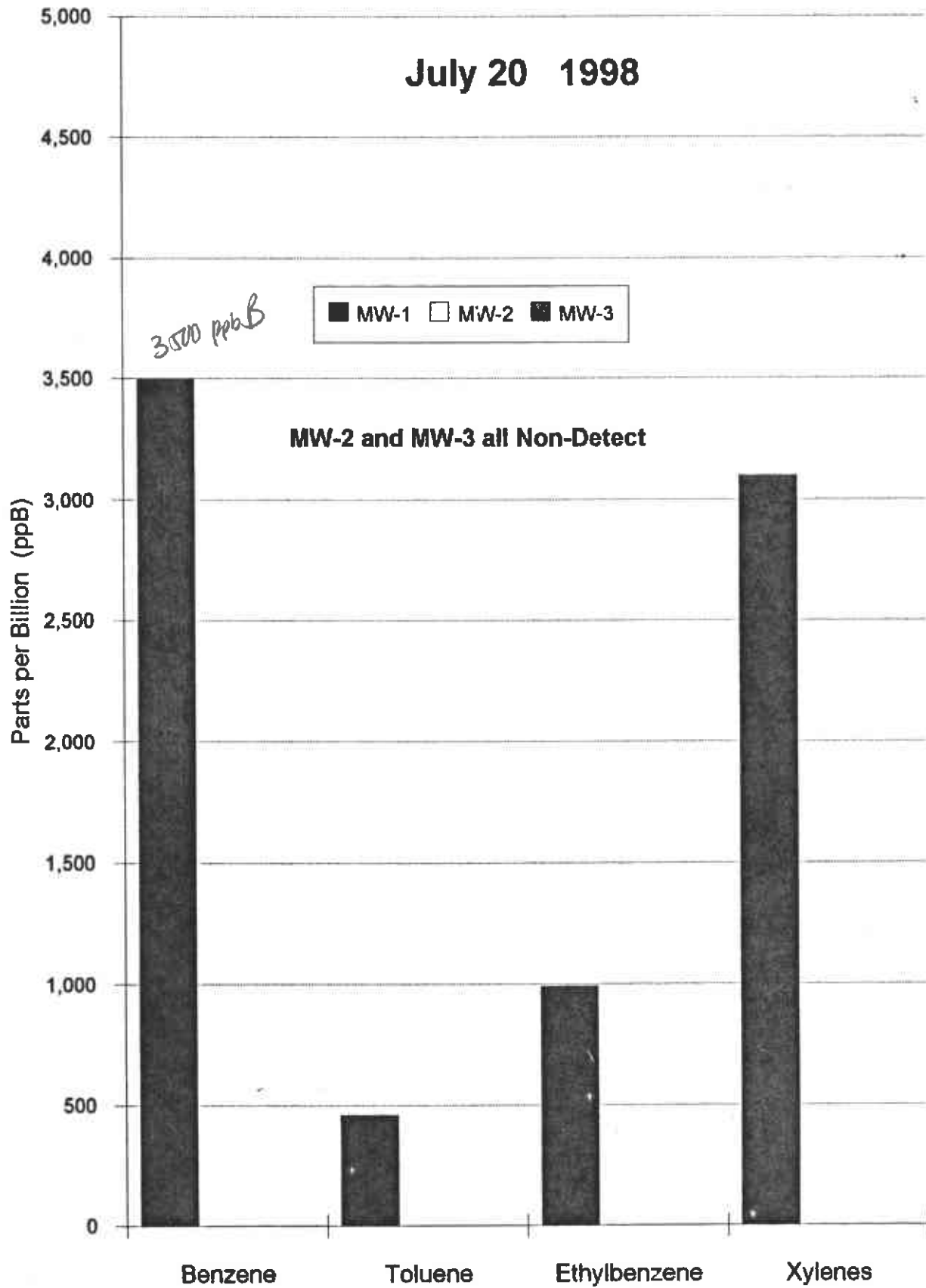
4868

1200 20th Avenue, Oakland

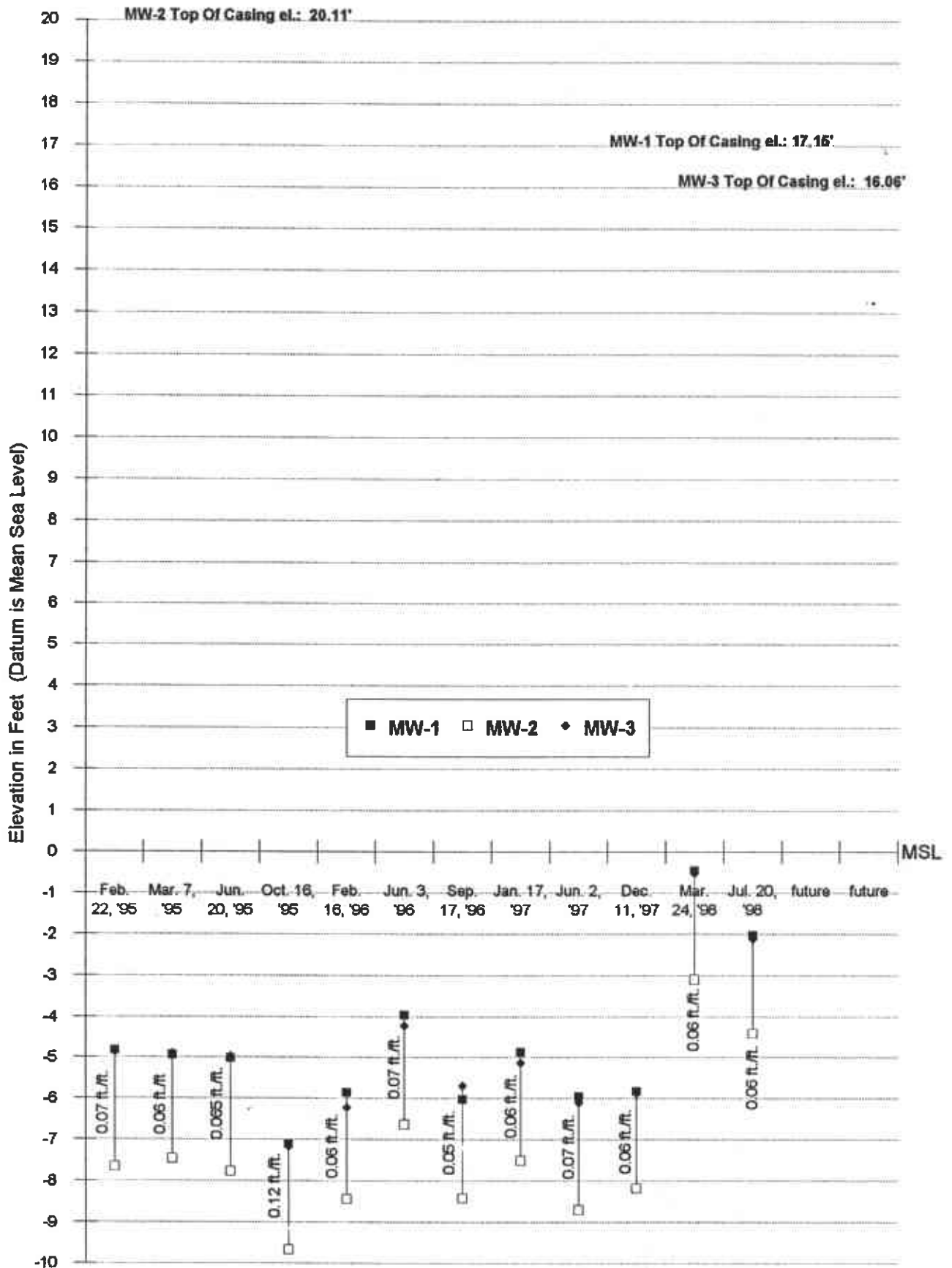
TPH as Gasoline concentrations in groundwater (parts per Billion)



1200 20th Avenue, Oakland
BTEX concentrations in groundwater (parts per Billion)



1200 20th Avenue, Oakland - Groundwater elevations and gradients



14th

Street

X.XX' Groundwater elevation in feet.

Groundwater measurements taken on

July 20, 1998

Commercial Building

Groundwater gradient is
0.06 ft./ft.

Avenue

-4.41'
MW-2

Gradient direction is N17E

1200 20th Avenue

Former Tank Area

Solano

MW-1
-2.04'

Way (alley)

MW-3
-2.12'

Commercial Building

Church Hall



PLANTER
SIDEWALK

20th

SIDEWALK
DRIVEWAY

parking lot

12th

Street



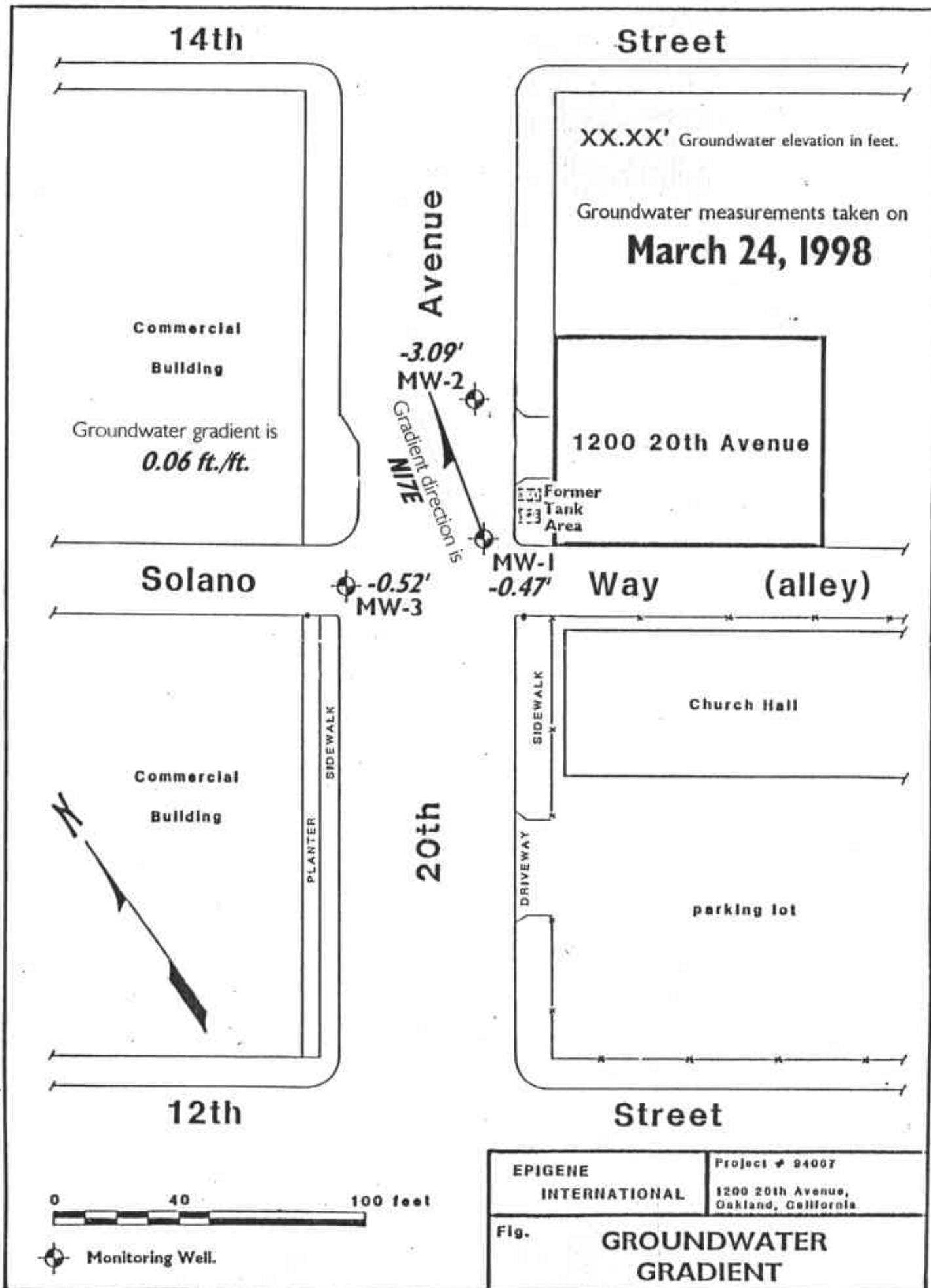
Monitoring Well.

EPIGENE INTERNATIONAL

Project # B4067
1200 20th Avenue,
Oakland, California

Fig.

GROUNDWATER GRADIENT



EPIGENE INTERNATIONAL	Project # 94007 1200 20th Avenue, Oakland, California
Fig. GROUNDWATER GRADIENT	

14th

Street

Commercial Building

Groundwater gradient is **0.06 ft./ft.**

Avenue

X.XX' Groundwater elevation.

Groundwater measurements taken on **December II, 1997.**

-8.19'
MW-2

Gradient direction is **N132E**

1200 20th Avenue

Former Tank Area

Solano

MW-3
-5.88'

MW-1
-5.83'

Way

(alley)

Commercial Building

PLANTER
SIDEWALK

Church Hall

parking lot

20th



12th

Street



Monitoring Well.

EPIGENE INTERNATIONAL

Project #98-067

1200 20th Avenue, Oakland, California

Fig.

GROUNDWATER GRADIENT