

30495



# Shell Oil Products US

March 22, 2005

Roseanna Garcia-La Grille  
Alameda County Health Care Services Agency  
1131 Harbor Bay Parkway, Suite 250  
Alameda, California 94502-6577

Alameda County  
MAR 29 2005  
Environmental Health

**Subject: Shell-branded Service Station**  
29 Wildwood Avenue  
Piedmont, California

Dear Ms. Garcia-La Grille:

Attached for your review and comment is a copy of the *First Quarter 2005 Monitoring Report* for the above referenced site. Upon information and belief, I declare, under penalty of perjury, that the information contained in the attached document is true and correct.

If you have any questions or concerns, please feel free to call Denis Brown at (707) 865 0251.

Sincerely,

**Shell Oil Products US**

Karen Petryna  
Sr. Environmental Engineer

March 22, 2005

Roseanna Garcia-La Grille  
Alameda County Health Care Services Agency  
1131 Harbor Bay Parkway, Suite 250  
Alameda, California 94502-6577

**Re: First Quarter 2005 Monitoring Report**  
Shell-branded Service Station  
29 Wildwood Avenue  
Piedmont, California  
Incident #98995822  
Cambria Project# 247-0687-002

Environmental Health

MAR 29 2005

Alameda County



Dear Ms. Garcia-La Grille:

On behalf of Equilon Enterprises LLC dba Shell Oil Products US (Shell), Cambria Environmental Technology, Inc. (Cambria) is submitting this groundwater monitoring report in accordance with the reporting requirements of 23 CCR 2652d.

## FIRST QUARTER 2005 ACTIVITIES


**Groundwater Monitoring:** Blaine Tech Services, Inc. (Blaine) of San Jose, California measured dissolved oxygen (DO) concentrations, gauged and sampled all site wells, calculated groundwater elevations, and compiled the analytical data. Cambria prepared a vicinity map that includes previously submitted well survey information (Figure 1) and a groundwater elevation contour map (Figure 2). Blaine's report, presenting the laboratory report and supporting field documents, is included as Attachment A.

**May 16, 2003 Agency Letter:** The Alameda County Health Care Services Agency's May 16, 2003 letter directed Shell to continue analyzing all groundwater monitoring samples for the fuel oxygenates methyl tertiary butyl ether (MTBE), tert amyl methyl ether (TAME), ethyl tert butyl ether (ETBE), di-isopropyl ether (DIPE), and tert butyl alcohol (TBA) by EPA Method 8260 until further notice. During first quarter 2005, samples from wells MW-1, MW-2, and MW-3 were analyzed for these target analytes. Of the target analytes, only TBA and MTBE were detected and only in two of the sampled wells. TBA was detected in well MW-2 at a concentration of 14 parts per billion (ppb) and in well MW-3 at a concentration of 480 ppb. MTBE was detected in both wells MW-2 and MW-3 at a concentration of 120 ppb.

**Cambria  
Environmental  
Technology, Inc.**

5900 Hollis Street  
Suite A  
Emeryville, CA 94608  
Tel (510) 420-0700  
Fax (510) 420-9170

The October 2001 and July 2003 samples from wells MW-2 and MW-3 were also analyzed for ethanol. Ethanol was previously detected only in MW-2. The MW-2 ethanol results were 150,000 ppb in October 2001 and 7,000 ppb in July 2003. In the first quarter 2005, samples from MW-2 and MW-3 were analyzed for ethanol and were below laboratory detection limits.



**Additional Oxygenate Analysis:** Since fourth quarter 2002, groundwater samples from all monitoring wells have been analyzed on seven occasions for four additional oxygenates (TAME, ETBE, DIPE, and TBA) in addition to the regular analysis for total petroleum hydrocarbons as gasoline, benzene, toluene, ethylbenzene, total xylenes, and MTBE. Results for the off-site wells MW-4 and MW-5 have been below detection limits for TAME, ETBE, DIPE, and TBA for all seven events. As recommended in the *First Quarter 2004 Monitoring Report*, Cambria has discontinued oxygenate analyses in off-site wells MW-4 and MW-5. Samples from the on-site wells MW-1, MW-2, and MW-3 will continue to be analyzed for TAME, ETBE, DIPE, and TBA. Samples from wells MW-2 and MW-3 will also be analyzed for ethanol. The results will be included in the monitoring report.

**August 2003 Well Survey and Site Conceptual Model Report:** Cambria submitted the agency-requested well survey and site conceptual model report on August 14, 2003. To date, no response or comments on the report have been received.

## ANTICIPATED SECOND QUARTER 2005 ACTIVITIES

**Groundwater Monitoring:** Blaine will measure DO, gauge and sample all site wells, and tabulate the data.

**Oxygen Releasing Compound (ORC) Removal:** ORC socks were installed in all wells during the fourth quarter 1997 monitoring event. They were removed from all site wells except MW-2 and MW-3 in August 2001. Due to no observable appreciable effect over the course of 13 quarters, they will be removed and not replaced in April 2005.


**CLOSING**

We appreciate the opportunity to work with you on this project. Please call David Gibbs at (510) 420-3363 if you have any questions or comments.

Sincerely,  
Cambria Environmental Technology, Inc



David Gibbs  
Project Geologist



Matthew W. Derby, P.E.  
Senior Project Manager





Figures: 1 - Vicinity/Area Well Survey Map  
2 - Groundwater Elevation Contour Map

Attachment: A - Blaine Groundwater Monitoring Report and Field Notes

cc: Denis Brown, Shell Oil Products US, 20945 S. Wilmington Ave., Carson, CA 90810

G:\Piedmont 29 Wildwood\QM\1q05\1q05qm.doc

### EXPLANATION

	Underground stream	46○	Domestic well
	Above ground stream	66◆	Monitoring well
49⊕	Agricultural/ Irrigation well	65⊖	Unknown well
69○	Cathodic Protection well	★	Subject site
		○	Study area

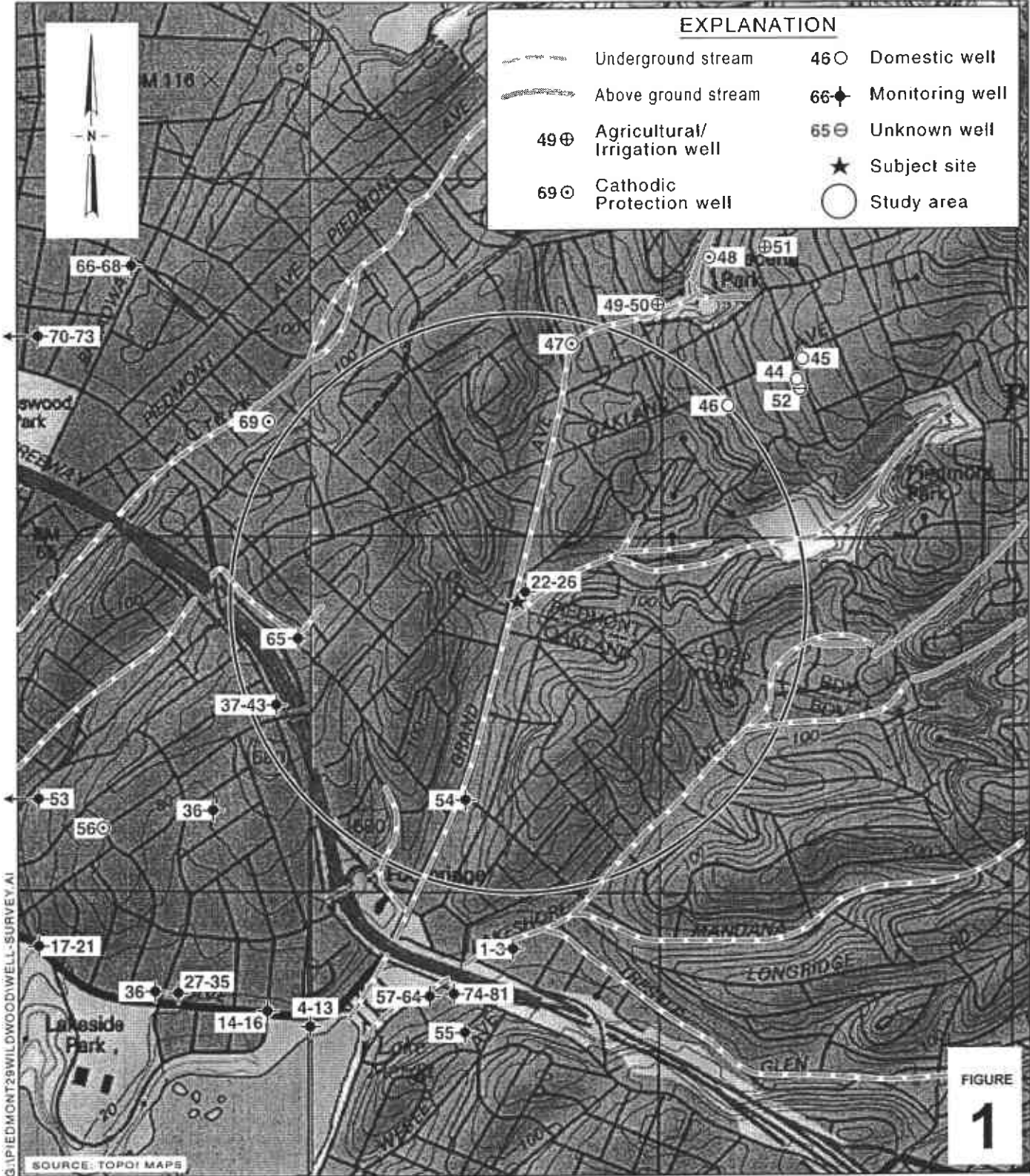


FIGURE  
**1**

0 1/8 1/4 1/2 1  
SCALE : 1" = 1/4 MILE

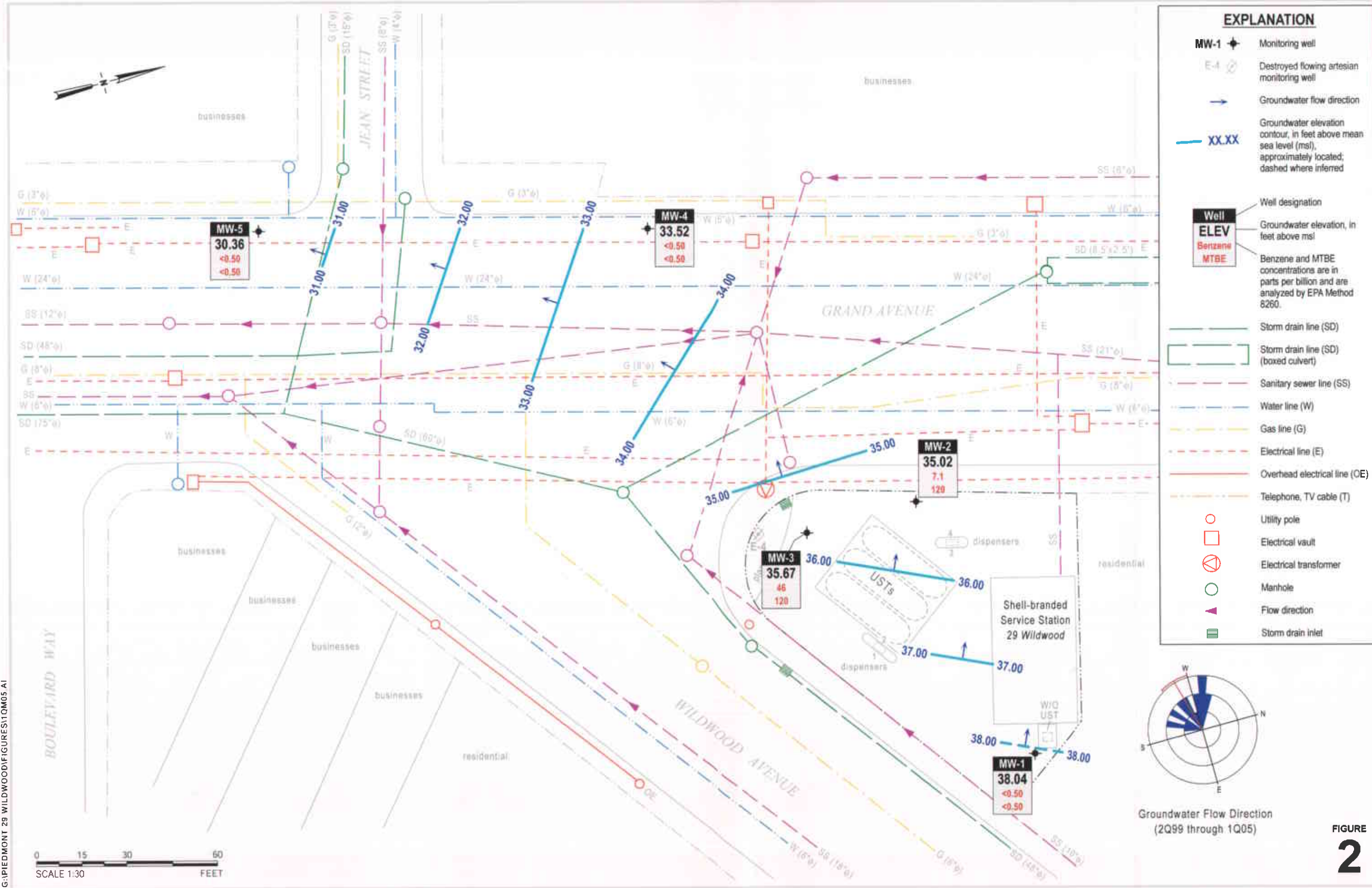
**Shell-branded Service Station**  
 29 Wildwood Avenue  
 Piedmont, California  
 Incident #98995822



C A M B R I A

**Vicinity/Area Well  
 Survey Map**  
 1/2 Mile Radius





G:\PIEDMONT 29 WILDWOOD\FIGURES\1Q05\_05\_A1

**Groundwater Elevation Contour Map**

January 6, 2005



C A M B R I A

**Shell-branded Service Station**  
 29 Wildwood Avenue  
 Piedmont, California  
 Incident No.98995822

**ATTACHMENT A**  
**Blaine Groundwater Monitoring Report**  
**and Field Notes**

---

**BLAINE**  
**TECH SERVICES** INC.

---

GROUNDWATER SAMPLING SPECIALISTS  
SINCE 1985

January 28, 2005

Karen Petryna  
Shell Oil Products US  
20945 South Wilmington Avenue  
Carson, CA 90810

First Quarter 2005 Groundwater Monitoring at  
Shell-branded Service Station  
29 Wildwood Avenue  
Piedmont, CA

Monitoring performed on January 6, 2005

---

**Groundwater Monitoring Report 050106-SS-3**

This report covers the routine monitoring of groundwater wells at this Shell-branded facility. In accordance with standard procedures that conform to Regional Water Quality Control Board requirements, routine field data collection includes depth to water, total well depth, thickness of any separate immiscible layer, water column volume, calculated purge volume (if applicable), elapsed evacuation time (if applicable), total volume of water removed (if applicable), and standard water parameter instrument readings. Sample material is collected, contained, stored, and transported to the laboratory in conformance with EPA standards. Purgewater (if applicable) is, likewise, collected and transported to the Martinez Refining Company.

Basic field information is presented alongside analytical values excerpted from the laboratory report in the cumulative table of **WELL CONCENTRATIONS**. The full analytical report for the most recent samples and the field data sheets are attached to this report.

At a minimum, Blaine Tech Services, Inc. field personnel are certified on completion of a forty-hour Hazardous Materials and Emergency Response training course per 29 CFR 1910.120. Field personnel are also enrolled in annual eight-hour refresher courses.



Blaine Tech Services, Inc. conducts sampling and documentation assignments of this type as an independent third party. Our activities at this site consisted of objective data and sample collection only. No interpretation of analytical results, defining of hydrological conditions or formulation of recommendations was performed.

Please call if you have any questions.

Yours truly,

Leon Gearhart  
Project Coordinator

LG/ks

attachments: Cumulative Table of WELL CONCENTRATIONS  
Certified Analytical Report  
Field Data Sheets

cc: Anni Kreml  
Cambria Environmental Technology, Inc.  
5900 Hollis Street, Suite A  
Emeryville, CA 94608

**WELL CONCENTRATIONS**  
**Shell-branded Service Station**  
**29 Wildwood Avenue**  
**Piedmont, CA**

Well ID	Date	TPPH (ug/L)	B (ug/L)	T (ug/L)	E (ug/L)	X (ug/L)	MTBE 8020 (ug/L)	MTBE 8260 (ug/L)	DIPE (ug/L)	ETBE (ug/L)	TAME (ug/L)	TBA (ug/L)	Ethanol (ug/L)	1,2-DCA (ug/L)	EDB (ug/L)	TOC (MSL)	Depth to Water (ft.)	GW Elevation (MSL)	DO Reading (ppm)
MW-1	07/12/1989	<50	<0.5	<1	<1	<3	NA	NA	NA	NA	NA	NA	NA	NA	NA	37.96	2.76	35.20	NA
MW-1	01/30/1990	<50	<0.5	<0.5	<0.5	<0.5	NA	NA	NA	NA	NA	NA	NA	NA	NA	37.96	3.10	34.86	NA
MW-1	04/27/1990	<50	<0.5	<0.5	<0.5	<0.5	NA	NA	NA	NA	NA	NA	NA	NA	NA	37.96	3.24	34.72	NA
MW-1	07/31/1990	<50	<0.5	<0.5	<0.5	<0.5	NA	NA	NA	NA	NA	NA	NA	NA	NA	37.96	4.26	33.70	NA
MW-1	10/30/1990	<50	<0.5	<0.5	<0.5	<0.5	NA	NA	NA	NA	NA	NA	NA	NA	NA	37.96	4.25	33.71	NA
MW-1	01/31/1991	<50	<0.5	<0.5	<0.5	<0.5	NA	NA	NA	NA	NA	NA	NA	NA	NA	37.96	3.66	34.30	NA
MW-1	04/30/1991	<50	0.8	<0.5	0.6	1.2	NA	NA	NA	NA	NA	NA	NA	NA	NA	37.96	3.46	34.50	NA
MW-1	07/30/1991	<50	<0.5	<0.5	<0.5	<0.5	NA	NA	NA	NA	NA	NA	NA	NA	NA	37.96	4.14	33.82	NA
MW-1	10/29/1991	<50	<0.5	<0.5	<0.5	<0.5	NA	NA	NA	NA	NA	NA	NA	NA	NA	37.96	3.96	34.00	NA
MW-1	01/20/1992	<30	<0.3	<0.3	<0.3	<0.3	NA	NA	NA	NA	NA	NA	NA	NA	NA	37.96	3.59	34.37	NA
MW-1	04/14/1992	<50	<0.5	<0.5	<0.5	<0.5	NA	NA	NA	NA	NA	NA	NA	NA	NA	37.96	3.18	31.71	NA
MW-1	07/21/1992	<50	<0.5	<0.5	<0.5	<0.5	NA	NA	NA	NA	NA	NA	NA	NA	NA	37.96	4.17	33.79	NA
MW-1	10/02/1992	<50	<0.5	<0.5	<0.5	<0.5	NA	NA	NA	NA	NA	NA	NA	NA	NA	37.96	4.29	33.67	NA
MW-1	01/20/1993	<50	<0.5	<0.5	<0.5	<0.5	NA	NA	NA	NA	NA	NA	NA	NA	NA	37.96	2.32	35.64	NA
MW-1	05/03/1993	<50	<0.5	<0.5	<0.5	<0.5	NA	NA	NA	NA	NA	NA	NA	NA	NA	37.96	3.50	34.46	1.9
MW-1	06/28/1993	NA	NA	NA	NA	NA	NA	NA	NA	NA	NA	NA	NA	NA	NA	37.96	3.76	34.20	NA
MW-1	07/21/1993	<50	<0.5	<0.5	<0.5	<0.5	NA	NA	NA	NA	NA	NA	NA	NA	NA	37.96	4.09	33.87	4.6
MW-1	10/19/1993	50	<0.5	<0.5	<0.5	<0.5	NA	NA	NA	NA	NA	NA	NA	NA	NA	37.96	3.58	34.38	4.3
MW-1	01/20/1994	Well inaccessible		NA	NA	NA	NA	NA	NA	NA	NA	NA	NA	NA	NA	37.96	NA	NA	NA
MW-1	04/12/1994	<50	<0.5	<0.5	<0.5	<0.5	NA	NA	NA	NA	NA	NA	NA	NA	NA	37.96	3.60	34.36	7.5
MW-1	07/20/1994	<50	<0.5	<0.5	<0.5	<0.5	NA	NA	NA	NA	NA	NA	NA	NA	NA	37.96	4.10	33.86	3.2
MW-1	10/06/1994	<50	<0.5	<0.5	<0.5	<0.5	NA	NA	NA	NA	NA	NA	NA	NA	NA	37.96	4.30	33.66	3.2
MW-1	01/20/1995	<50	<0.5	<0.5	<0.5	<0.5	NA	NA	NA	NA	NA	NA	NA	NA	NA	37.96	2.94	35.02	10.6
MW-1	07/06/1995	<50	<0.5	<0.5	<0.5	<0.5	NA	NA	NA	NA	NA	NA	NA	NA	NA	37.96	3.68	34.28	NA
MW-1	01/24/1996	<50	<0.5	<0.5	<0.5	<0.5	NA	NA	NA	NA	NA	NA	NA	NA	NA	37.96	2.12	35.84	NA
MW-1	07/12/1996	<50	<0.5	<0.5	<0.5	<0.5	<2.5	NA	NA	NA	NA	NA	NA	NA	NA	37.96	3.58	34.38	2.7
MW-1	01/16/1997	120	14	10	3.6	14	<2.5	NA	NA	NA	NA	NA	NA	NA	NA	37.96	2.30	35.66	3
MW-1	10/24/1997	<50	<0.50	<0.50	<0.50	<0.50	8.6	NA	NA	NA	NA	NA	NA	NA	NA	37.96	3.66	34.30	4.5
MW-1	05/13/1998	<50	<0.50	<0.50	<0.50	<0.50	<2.5	NA	NA	NA	NA	NA	NA	NA	NA	37.96	2.81	35.15	5.1
MW-1	10/01/1998	<50	<0.50c	<0.50c	<0.50c	<0.50c	<2.5c	NA	NA	NA	NA	NA	NA	NA	NA	37.96	3.75	34.21	5.0

**WELL CONCENTRATIONS**  
**Shell-branded Service Station**  
**29 Wildwood Avenue**  
**Piedmont, CA**

Well ID	Date	TPPH (ug/L)	B (ug/L)	T (ug/L)	E (ug/L)	X (ug/L)	MTBE 8020 (ug/L)	MTBE 8260 (ug/L)	DIPE (ug/L)	ETBE (ug/L)	TAME (ug/L)	TBA (ug/L)	Ethanol (ug/L)	1,2-DCA (ug/L)	EDB (ug/L)	TOC (MSL)	Depth to Water (ft.)	GW Elevation (MSL)	DO Reading (ppm)
MW-1	04/29/1999	<50	<0.50	<0.50	<0.50	<0.50	<2.5	NA	NA	NA	NA	NA	NA	NA	NA	37.96	3.52	34.44	4.1
MW-1	11/01/1999	<50.0	<0.500	<0.500	<0.500	<0.500	5.03	NA	NA	NA	NA	NA	NA	NA	NA	37.96	4.05	33.91	3.6
MW-1	04/05/2000	<50.0	<0.500	<0.500	<0.500	<0.500	3.22	NA	NA	NA	NA	NA	NA	NA	NA	37.96	3.74	34.22	4.2
MW-1	10/30/2000	<50.0	<0.500	<0.500	<0.500	<0.500	<2.50	NA	NA	NA	NA	NA	NA	NA	NA	37.96	2.19	35.77	4.1
MW-1	04/27/2001	<50.0	<0.500	<0.500	<0.500	<0.500	<2.50	NA	NA	NA	NA	NA	NA	NA	NA	37.96	4.43	33.53	1.9
MW-1	10/31/2001	<50	<0.50	<0.50	<0.50	<0.50	NA	<5.0	NA	NA	NA	NA	NA	NA	NA	37.96	4.34	33.62	2.4
MW-1	05/09/2002	Well inaccessible		NA	NA	NA	NA	NA	NA	NA	NA	NA	NA	NA	NA	37.96	NA	NA	NA
MW-1	07/25/2002	<50	<0.50	<0.50	<0.50	<0.50	NA	<5.0	NA	NA	NA	NA	NA	NA	NA	37.96	3.53	34.43	1.2
MW-1	10/23/2002	<50	<0.50	<0.50	<0.50	<0.50	NA	<0.50	<2.0	<2.0	<2.0	<50	NA	<2.0	<2.0	40.94	3.68	37.26	3.5
MW-1	01/22/2003	Well inaccessible		NA	NA	NA	NA	NA	NA	NA	NA	NA	NA	NA	NA	40.94	NA	NA	NA
MW-1	01/29/2003	<50	<0.50	<0.50	<0.50	<0.50	NA	<5.0	NA	NA	NA	NA	NA	NA	NA	40.94	3.25	37.69	3.7
MW-1	04/30/2003	<50	<0.50	<0.50	<0.50	<1.0	NA	<5.0	NA	NA	NA	NA	NA	NA	NA	40.94	2.76	38.18	3.6
MW-1	07/14/2003	<50	<0.50	<0.50	<0.50	<1.0	NA	<1.4	<2.0	<2.0	<2.0	<5.0	NA	NA	NA	40.94	3.15	37.79	0.5
MW-1	10/23/2003	<50	<0.50	<0.50	<0.50	<1.0	NA	0.64	<2.0	<2.0	<2.0	<5.0	NA	NA	NA	40.94	3.82	37.12	3.9
MW-1	01/05/2004	<50	<0.50	<0.50	<0.50	<1.0	NA	<0.50	<2.0	<2.0	<2.0	<5.0	NA	NA	NA	40.94	3.39	37.55	1.8
MW-1	04/14/2004	<50	<0.50	<0.50	<0.50	<1.0	NA	<0.50	<2.0	<2.0	<2.0	<5.0	NA	NA	NA	40.94	3.43	37.51	4.5
MW-1	07/13/2004	<50	<0.50	<0.50	0.53	1.4	NA	<0.50	<2.0	<2.0	<2.0	<5.0	NA	NA	NA	40.94	3.70	37.24	2.5
MW-1	10/25/2004	<50	<0.50	<0.50	<0.50	<1.0	NA	<0.50	<2.0	<2.0	<2.0	<5.0	NA	NA	NA	40.94	3.60	37.34	5.45
<b>MW-1</b>	<b>01/06/2005</b>	<b>&lt;50</b>	<b>&lt;0.50</b>	<b>&lt;0.50</b>	<b>&lt;0.50</b>	<b>&lt;1.0</b>	<b>NA</b>	<b>&lt;0.50</b>	<b>&lt;2.0</b>	<b>&lt;2.0</b>	<b>&lt;2.0</b>	<b>&lt;5.0</b>	<b>NA</b>	<b>NA</b>	<b>NA</b>	<b>40.94</b>	<b>2.90</b>	<b>38.04</b>	<b>1.5</b>

MW-2	07/12/1989	60	2.7	<1	<1	<3	NA	NA	NA	NA	NA	NA	NA	NA	NA	34.89	3.66	31.23	NA
MW-2	01/30/1990	<50	6.6	<0.5	0.54	0.93	NA	NA	NA	NA	NA	NA	NA	NA	NA	34.89	3.49	31.40	NA
MW-2	04/27/1990	60	2.1	<0.5	<0.5	<0.5	NA	NA	NA	NA	NA	NA	NA	NA	NA	34.89	3.79	31.10	NA
MW-2	07/31/1990	70	1.5	<0.5	<0.5	<0.5	NA	NA	NA	NA	NA	NA	NA	NA	NA	34.89	4.03	30.86	NA
MW-2	10/30/1990	70	<0.5	0.7	<0.5	1.6	NA	NA	NA	NA	NA	NA	NA	NA	NA	34.89	4.21	30.68	NA
MW-2	01/31/1991	80	<0.5	<0.5	0.9	1.9	NA	NA	NA	NA	NA	NA	NA	NA	NA	34.89	4.09	30.80	NA
MW-2	04/30/1991	100	5.9	0.6	0.7	2	NA	NA	NA	NA	NA	NA	NA	NA	NA	34.89	3.95	30.94	NA
MW-2	07/30/1991	<50	<0.5	<0.7	<0.5	<0.5	NA	NA	NA	NA	NA	NA	NA	NA	NA	34.89	4.07	30.82	NA
MW-2	10/29/1991	<50	<0.5	<0.5	<0.5	<0.5	NA	NA	NA	NA	NA	NA	NA	NA	NA	34.89	4.11	30.78	NA
MW-2	01/20/1992	<30	0.84	<0.3	<0.41	<0.48	NA	NA	NA	NA	NA	NA	NA	NA	NA	34.89	3.86	31.03	NA
MW-2	04/14/1992	70	16	<0.5	3.1	2.1	NA	NA	NA	NA	NA	NA	NA	NA	NA	34.89	3.66	34.30	NA

**WELL CONCENTRATIONS**  
**Shell-branded Service Station**  
**29 Wildwood Avenue**  
**Piedmont, CA**

Well ID	Date	TPPH (ug/L)	B (ug/L)	T (ug/L)	E (ug/L)	X (ug/L)	MTBE 8020 (ug/L)	MTBE 8260 (ug/L)	DIPE (ug/L)	ETBE (ug/L)	TAME (ug/L)	TBA (ug/L)	Ethanol (ug/L)	1,2-DCA (ug/L)	EDB (ug/L)	TOC (MSL)	Depth to Water (ft.)	GW Elevation (MSL)	DO Reading (ppm)
MW-2	07/21/1992	<50	<0.5	<0.5	<0.5	<0.5	NA	NA	NA	NA	NA	NA	NA	NA	NA	34.89	3.92	30.97	NA
MW-2	10/02/1992	<50	<0.5	<0.5	<0.5	<0.5	NA	NA	NA	NA	NA	NA	NA	NA	NA	34.89	4.45	30.44	NA
MW-2	01/20/1993	<50	3.8	<0.5	0.52	<0.5	NA	NA	NA	NA	NA	NA	NA	NA	NA	34.89	3.74	31.15	NA
MW-2	05/03/1993	680a	2.8	<0.5	<0.5	<0.5	NA	NA	NA	NA	NA	NA	NA	NA	NA	34.89	3.77	31.12	0.9
MW-2	06/28/1993	NA	NA	NA	NA	NA	NA	NA	NA	NA	NA	NA	NA	NA	NA	34.89	3.96	30.93	NA
MW-2	07/21/1993	<50	8	1.2	1.8	7.9	NA	NA	NA	NA	NA	NA	NA	NA	NA	34.89	4.39	30.50	5.9
MW-2	10/19/1993	<50	<0.5	<0.5	<0.5	<0.5	NA	NA	NA	NA	NA	NA	NA	NA	NA	34.89	3.92	30.97	5.7
MW-2	01/20/1994	<50	1.5	<0.5	<0.5	<0.5	NA	NA	NA	NA	NA	NA	NA	NA	NA	34.89	4.45	30.44	3.2
MW-2	04/12/1994	<50	2.9	<0.5	<0.5	<0.5	NA	NA	NA	NA	NA	NA	NA	NA	NA	34.89	4.72	30.17	11.4
MW-2	07/20/1994	<50	<0.5	<0.5	<0.5	<0.5	NA	NA	NA	NA	NA	NA	NA	NA	NA	34.89	5.32	29.57	2.4
MW-2	10/06/1994	<50	<0.5	<0.5	<0.5	<0.5	NA	NA	NA	NA	NA	NA	NA	NA	NA	34.89	4.03	30.86	2.9
MW-2	01/20/1995	290	28	<0.5	<0.5	<0.5	NA	NA	NA	NA	NA	NA	NA	NA	NA	34.89	3.89	31.00	4.6
MW-2	07/06/1995	120	3	<0.5	<0.5	<0.5	NA	NA	NA	NA	NA	NA	NA	NA	NA	34.89	8.84	26.05	NA
MW-2	01/24/1996	70	3.1	<0.5	0.8	1.5	NA	NA	NA	NA	NA	NA	NA	NA	NA	34.89	3.80	31.09	NA
MW-2 (D)	01/24/1996	70	3.2	0.5	0.7	1.5	NA	NA	NA	NA	NA	NA	NA	NA	NA	34.89	NA	NA	NA
MW-2	07/12/1996	<50	0.68	<0.5	<0.5	<0.5	270	NA	NA	NA	NA	NA	NA	NA	NA	34.89	3.85	31.04	3.8
MW-2	01/16/1997	230	34	1.6	1.6	4.2	460	NA	NA	NA	NA	NA	NA	NA	NA	34.89	3.84	31.05	NA
MW-2	10/24/1997	<50	<0.50	<0.50	<0.50	<0.50	54	NA	NA	NA	NA	NA	NA	NA	NA	34.89	3.75	31.14	2.9
MW-2	05/13/1998	NA	NA	NA	NA	NA	NA	NA	NA	NA	NA	NA	NA	NA	NA	34.89	3.78	31.11	NA
MW-2	10/01/1998	<50	<0.50c	<0.50c	<0.50c	<0.50c	100	NA	NA	NA	NA	NA	NA	NA	NA	34.89	4.90	29.99	3.0
MW-2	04/29/1999	NA	NA	NA	NA	NA	NA	NA	NA	NA	NA	NA	NA	NA	NA	34.89	4.69	30.20	NA
MW-2	11/01/1999	<50.0	<0.500	1.29	0.669	4.52	7.21	NA	NA	NA	NA	NA	NA	NA	NA	34.89	5.24	29.65	2.9
MW-2	04/05/2000	376d	68.1d	3.10d	2.88d	5.35d	729d	NA	NA	NA	NA	NA	NA	NA	NA	34.89	3.43	31.46	3.6
MW-2	10/30/2000	5,790	59.2	315	162	1320	346	NA	NA	NA	NA	NA	NA	NA	NA	34.89	2.35	32.54	2.8
MW-2	04/27/2001	2,720	90.8	22.8	18.1	165	512	578	NA	NA	NA	NA	NA	NA	NA	34.89	4.67	30.22	0.9
MW-2	10/31/2001	<10,000	<100	<100	<100	<100	NA	<100	<100	<100	<100	<1,000	150,000	NA	NA	34.89	3.68	31.21	1.3
MW-2	05/09/2002	490	1.5	7.8	2.1	14	NA	200	NA	NA	NA	NA	NA	NA	NA	34.89	3.18	31.71	1.1
MW-2	07/25/2002	1,200	1.0	3.3	1.3	8.3	NA	45	NA	NA	NA	NA	NA	NA	NA	34.89	3.30	31.59	0.4
MW-2	10/23/2002	1,100	0.85	3.8	1.3	7.9	NA	140	<2.0	<2.0	<2.0	<50	NA	<2.0	<2.0	37.87	3.87	34.00	0.8
MW-2	01/22/2003	730	<0.50	100	0.96	5.4	NA	230	NA	NA	NA	NA	NA	NA	NA	37.87	2.68	35.19	1.5
MW-2	04/30/2003	<500	<5.0	23	<5.0	<10	NA	410	NA	NA	NA	NA	NA	NA	NA	37.87	3.42	34.45	0.1

**WELL CONCENTRATIONS**  
**Shell-branded Service Station**  
**29 Wildwood Avenue**  
**Piedmont, CA**

Well ID	Date	TPPH (ug/L)	B (ug/L)	T (ug/L)	E (ug/L)	X (ug/L)	MTBE 8020 (ug/L)	MTBE 8260 (ug/L)	DIPE (ug/L)	ETBE (ug/L)	TAME (ug/L)	TBA (ug/L)	Ethanol (ug/L)	1,2-DCA (ug/L)	EDB (ug/L)	TOC (MSL)	Depth to Water (ft.)	GW Elevation (MSL)	DO Reading (ppm)
MW-2	07/14/2003	<800	1.2	59	1.4	9.8	NA	60	<2.0	<2.0	<2.0	8.6	7,000	NA	NA	37.87	3.50	34.37	1.1
MW-2	10/23/2003	2,000	1.7	0.88	1.5	<1.0	NA	0.98	<2.0	<2.0	<2.0	<5.0	<50	NA	NA	37.87	5.08	32.79	0.8
MW-2	01/05/2004	240	<0.50	8.3	<0.50	1.8	NA	64	<2.0	<2.0	<2.0	<5.0	<50	NA	NA	37.87	2.59	35.28	0.4
MW-2	04/14/2004	81	4.8	10	1.0	5.3	NA	170	<2.0	<2.0	<2.0	9.7	<50	NA	NA	37.87	4.15	33.72	0.2
MW-2	07/13/2004	280	1.1	44	2.4	10	NA	85	<2.0	<2.0	<2.0	5.1	<50	NA	NA	37.87	4.20	33.67	0.1
MW-2	10/25/2004	150	0.75	13	1.3	6.3	NA	41	<2.0	<2.0	<2.0	5.1	<50	NA	NA	38.32 f	4.65	33.67	3.30
MW-2	01/06/2005	180	7.1	4.3	0.79	3.3	NA	120	<2.0	<2.0	<2.0	14	<50	NA	NA	38.32 f	3.30	35.02	0.5

MW-3	07/12/1989	3,900	380	41	99	30	NA	NA	NA	NA	NA	NA	NA	NA	NA	35.00	3.83	31.17	NA
MW-3	01/30/1990	5,500	440	35	79	130	NA	NA	NA	NA	NA	NA	NA	NA	NA	35.00	3.24	31.76	NA
MW-3	04/27/1990	4,500	310	26	37	110	NA	NA	NA	NA	NA	NA	NA	NA	NA	35.00	4.02	30.98	NA
MW-3	07/31/1990	3,500	210	17	8.4	62	NA	NA	NA	NA	NA	NA	NA	NA	NA	35.00	4.31	30.69	NA
MW-3	10/30/1990	2,300	610	<0.5	<0.5	28	NA	NA	NA	NA	NA	NA	NA	NA	NA	35.00	4.52	30.48	NA
MW-3	01/31/1991	4,100	300	20	19	81	NA	NA	NA	NA	NA	NA	NA	NA	NA	35.00	4.33	30.67	NA
MW-3	04/30/1991	3,800	370	19	8.6	60	NA	NA	NA	NA	NA	NA	NA	NA	NA	35.00	3.79	31.21	NA
MW-3	07/30/1991	3,300	160	13	15	87	NA	NA	NA	NA	NA	NA	NA	NA	NA	35.00	4.37	30.63	NA
MW-3	10/29/1991	1,000	35	2.8	2.9	8.1	NA	NA	NA	NA	NA	NA	NA	NA	NA	35.00	4.00	31.00	NA
MW-3	01/20/1992	6,900	380	18	47	48	NA	NA	NA	NA	NA	NA	NA	NA	NA	35.00	3.87	31.13	NA
MW-3	04/14/1992	6,000	480	38	41	55	NA	NA	NA	NA	NA	NA	NA	NA	NA	35.00	3.15	31.85	NA
MW-3	07/21/1992	3,700	330	13	30	23	NA	NA	NA	NA	NA	NA	NA	NA	NA	35.00	4.17	30.83	NA
MW-3	10/02/1992	4,200	260	10	13	12	NA	NA	NA	NA	NA	NA	NA	NA	NA	35.00	4.43	30.57	NA
MW-3	01/20/1993	4,200	360	15	32	26	NA	NA	NA	NA	NA	NA	NA	NA	NA	35.00	2.20	32.80	NA
MW-3 (D)	01/20/1993	3,900	370	15	32	26	NA	NA	NA	NA	NA	NA	NA	NA	NA	35.00	NA	NA	NA
MW-3	05/03/1993	12,000	290	520	120	620	NA	NA	NA	NA	NA	NA	NA	NA	NA	35.00	3.50	31.50	0.6
MW-3	06/28/1993	NA	NA	NA	NA	NA	NA	NA	NA	NA	NA	NA	NA	NA	NA	35.00	4.08	30.92	NA
MW-3	07/21/1993	2,000	170	12	<10	11	NA	NA	NA	NA	NA	NA	NA	NA	NA	35.00	4.12	30.88	4.3
MW-3 (D)	07/21/1993	2,000	170	10	<10	14	NA	NA	NA	NA	NA	NA	NA	NA	NA	35.00	NA	NA	NA
MW-3	10/19/1993	2,000	240	<0.5	<0.5	<0.5	NA	NA	NA	NA	NA	NA	NA	NA	NA	35.00	4.20	30.80	5.7
MW-3	01/20/1994	4,200	280	<10	<10	<10	NA	NA	NA	NA	NA	NA	NA	NA	NA	35.00	4.08	30.92	4.1
MW-3 (D)	01/20/1994	3,800	250	<10	<10	<10	NA	NA	NA	NA	NA	NA	NA	NA	NA	35.00	NA	NA	4.1
MW-3	04/12/1994	4,700	380	<10	<10	<10	NA	NA	NA	NA	NA	NA	NA	NA	NA	35.00	3.70	31.30	10.6

**WELL CONCENTRATIONS**  
**Shell-branded Service Station**  
**29 Wildwood Avenue**  
**Piedmont, CA**

Well ID	Date	TPPH (ug/L)	B (ug/L)	T (ug/L)	E (ug/L)	X (ug/L)	MTBE 8020 (ug/L)	MTBE 8260 (ug/L)	DIPE (ug/L)	ETBE (ug/L)	TAME (ug/L)	TBA (ug/L)	Ethanol (ug/L)	1,2-DCA (ug/L)	EDB (ug/L)	TOC (MSL)	Depth to Water (ft.)	GW Elevation (MSL)	DO Reading (ppm)
MW-3 (D)	04/12/1994	3,400	370	<25	<25	<25	NA	NA	NA	NA	NA	NA	NA	NA	NA	35.00	NA	NA	NA
MW-3	07/20/1994	5,100	320	77	15	34	NA	NA	NA	NA	NA	NA	NA	NA	NA	35.00	4.26	30.74	2.3
MW-3 (D)	07/20/1994	4,400	250	14	13	32	NA	NA	NA	NA	NA	NA	NA	NA	NA	35.00	NA	NA	NA
MW-3	10/06/1994	4,300	280	9.7	4	15	NA	NA	NA	NA	NA	NA	NA	NA	NA	35.00	4.31	30.69	2.3
MW-3	01/20/1995	4,600	180	18	16	10	NA	NA	NA	NA	NA	NA	NA	NA	NA	35.00	3.00	32.00	11.1
MW-3 (D)	01/20/1995	4,300	170	12	15	7.2	NA	NA	NA	NA	NA	NA	NA	NA	NA	35.00	NA	NA	NA
MW-3	07/06/1995	3,900	310	<0.5	7.6	13	NA	NA	NA	NA	NA	NA	NA	NA	NA	35.00	3.75	31.25	NA
MW-3 (D)	07/06/1995	4,100	330	<0.5	7.9	2.4	NA	NA	NA	NA	NA	NA	NA	NA	NA	35.00	NA	NA	NA
MW-3	01/24/1996	5,000	210	14	14	12	NA	NA	NA	NA	NA	NA	NA	NA	NA	35.00	3.26	31.74	NA
MW-3	07/12/1996	2,700	210	<0.5	<0.5	<0.5	3,600	NA	NA	NA	NA	NA	NA	NA	NA	35.00	3.77	31.23	2.4
MW-3 (D)	07/12/1996	2,800	210	<0.5	<0.5	<0.5	3,400	NA	NA	NA	NA	NA	NA	NA	NA	35.00	NA	NA	2.4
MW-3	01/16/1997	4,200	130	19	10	34	4,400	4,600	NA	NA	NA	NA	NA	NA	NA	35.00	2.38	32.62	2.3
MW-3	10/24/1997	4,100	270	9	5.1	8.8	2,000	NA	NA	NA	NA	NA	NA	NA	NA	35.00	4.12	30.88	1.9
MW-3 (D)	10/24/1997	1,700	220	<5.0	<5.0	<5.0	1,500	NA	NA	NA	NA	NA	NA	NA	NA	35.00	NA	NA	1.9
MW-3	05/13/1998	NA	NA	NA	NA	NA	NA	NA	NA	NA	NA	NA	NA	NA	NA	35.00	3.22	31.78	NA
MW-3	10/01/1998	1,400	84c	<5.0c	<5.0c	<5.0c	2,300	NA	NA	NA	NA	NA	NA	NA	NA	35.00	4.15	30.85	2.0
MW-3 (D)	10/01/1998	2,100	100c	<10c	<10c	<10c	2,600	NA	NA	NA	NA	NA	NA	NA	NA	35.00	NA	NA	2.0
MW-3	04/29/1999	NA	NA	NA	NA	NA	NA	NA	NA	NA	NA	NA	NA	NA	NA	35.00	4.27	30.73	NA
MW-3	11/01/1999	1,850	94.3	6.09	<5.00	6.67	4,140	NA	NA	NA	NA	NA	NA	NA	NA	35.00	4.65	30.35	2.2
MW-3	04/05/2000	3,070	96.9	12.1	<10.0	<10.0	1,050	NA	NA	NA	NA	NA	NA	NA	NA	35.00	3.50	31.50	2.7
MW-3	10/30/2000	1,570	56.8	1.91	1.39	3.06	572	524	NA	NA	NA	NA	NA	NA	NA	35.00	3.40	31.60	3.1
MW-3	04/27/2001	2,420	103	12.6	<5.00	15.6	314	NA	NA	NA	NA	NA	NA	NA	NA	35.00	3.67	31.33	0.9
MW-3	10/31/2001	<50	0.71	<0.50	<0.50	<0.50	NA	31	<2.0	<2.0	<2.0	<50	<500	NA	NA	35.00	3.79	31.21	1.6
MW-3	05/09/2002	2,000	52	<10	<10	<10	NA	4,100	NA	NA	NA	NA	NA	NA	NA	35.00	3.76	31.24	0.9
MW-3	07/25/2002	1,800	50	<5.0	<5.0	<5.0	NA	1,900	NA	NA	NA	NA	NA	NA	NA	35.00	4.17	30.83	3.7
MW-3	10/23/2002	1,700	27	<5.0	<5.0	<5.0	NA	1,400	<5.0	<5.0	7.4	300	NA	<5.0	<5.0	37.97	4.36	33.61	1.6
MW-3	01/22/2003	1,800	38	2.4	1.5	2.4	NA	390	NA	NA	NA	NA	NA	NA	NA	37.97	3.09	34.88	1.3
MW-3	04/30/2003	3,300	56	5.2	<5.0	<10	NA	540	NA	NA	NA	NA	NA	NA	NA	37.97	3.39	34.58	1.5
MW-3	07/14/2003	1,000	20	2.7	<2.5	<5.0	NA	360	<10	<10	<10	72	<250	NA	NA	37.97	4.05	33.92	1.5
MW-3	10/23/2003	2,100	27	<5.0	<5.0	<10	NA	260	<20	<20	<20	<50	<500	NA	NA	37.97	4.32	33.65	1.0
MW-3	01/05/2004	2,800	91	6.0	<5.0	<10	NA	1,100	<20	<20	<20	450	510	NA	NA	37.97	1.89	36.08	1.8

**WELL CONCENTRATIONS**  
**Shell-branded Service Station**  
**29 Wildwood Avenue**  
**Piedmont, CA**

Well ID	Date	TPPH (ug/L)	B (ug/L)	T (ug/L)	E (ug/L)	X (ug/L)	MTBE 8020 (ug/L)	MTBE 8260 (ug/L)	DIPE (ug/L)	ETBE (ug/L)	TAME (ug/L)	TBA (ug/L)	Ethanol (ug/L)	1,2-DCA (ug/L)	EDB (ug/L)	TOC (MSL)	Depth to Water (ft.)	GW Elevation (MSL)	DO Reading (ppm)
MW-3	04/14/2004	3,400	47	<5.0	<5.0	<10	NA	360	<20	<20	<20	260	<500	NA	NA	37.97	3.64	34.33	3.6
MW-3	07/13/2004	2,300	21	<5.0	<5.0	<10	NA	210	<20	<20	<20	190	<500	NA	NA	37.97	4.27	33.70	2.7
MW-3	10/25/2004	1,600	21	<5.0	<5.0	<10	NA	190	<20	<20	<20	100	<500	NA	NA	37.97	3.87	34.10	3.65
MW-3	01/06/2005	2,300	46	4.3	2.9	5.8	NA	120	<8.0	<8.0	<8.0	480	<200	NA	NA	37.97	2.30	35.67	2.5
MW-4	01/30/1990	<50	<0.5	<0.5	<0.5	<0.5	NA	NA	NA	NA	NA	NA	NA	NA	NA	33.73	4.50	29.23	NA
MW-4	04/27/1990	130a	<0.5	<0.5	<0.5	<0.5	NA	NA	NA	NA	NA	NA	NA	NA	NA	33.73	3.62	30.11	NA
MW-4	07/31/1990	<50	<0.5	<0.5	<0.5	<0.5	NA	NA	NA	NA	NA	NA	NA	NA	NA	33.73	4.19	29.54	NA
MW-4	10/30/1990	<50	<0.5	<0.5	<0.5	<0.5	NA	NA	NA	NA	NA	NA	NA	NA	NA	33.73	4.19	29.54	NA
MW-4	01/31/1991	50a	<0.5	<0.5	<0.5	<0.5	NA	NA	NA	NA	NA	NA	NA	NA	NA	33.73	4.49	29.24	NA
MW-4	04/30/1991	<50	<0.5	<0.5	<0.5	<0.5	NA	NA	NA	NA	NA	NA	NA	NA	NA	33.73	4.02	29.71	NA
MW-4	07/30/1991	<50	<0.5	<0.5	<0.5	<0.5	NA	NA	NA	NA	NA	NA	NA	NA	NA	33.73	4.39	29.34	NA
MW-4	10/29/1991	<50	<0.5	<0.5	<0.5	<0.5	NA	NA	NA	NA	NA	NA	NA	NA	NA	33.73	3.75	29.98	NA
MW-4	01/20/1992	<30	<0.3	<0.3	<0.3	<0.3	NA	NA	NA	NA	NA	NA	NA	NA	NA	33.73	3.94	29.79	NA
MW-4	04/14/1992	<50	<0.5	<0.5	<0.5	<0.5	NA	NA	NA	NA	NA	NA	NA	NA	NA	33.73	3.71	30.02	NA
MW-4	07/21/1992	<50	<0.5	<0.5	<0.5	<0.5	NA	NA	NA	NA	NA	NA	NA	NA	NA	33.73	4.02	29.71	NA
MW-4	10/02/1992	<50	<0.5	<0.5	<0.5	<0.5	NA	NA	NA	NA	NA	NA	NA	NA	NA	33.73	4.13	29.60	NA
MW-4	01/20/1993	<50	<0.5	<0.5	<0.5	<0.5	NA	NA	NA	NA	NA	NA	NA	NA	NA	33.73	3.10	30.63	NA
MW-4	05/03/1993	<50	<0.5	<0.5	<0.5	<0.5	NA	NA	NA	NA	NA	NA	NA	NA	NA	33.73	3.70	30.03	1.7
MW-4	06/28/1993	NA	NA	NA	NA	NA	NA	NA	NA	NA	NA	NA	NA	NA	NA	33.73	3.81	29.92	NA
MW-4	07/21/1993	<50	0.56	<0.5	<0.5	<0.5	NA	NA	NA	NA	NA	NA	NA	NA	NA	33.73	3.81	29.92	4.5
MW-4	10/19/1993	<50	<0.5	<0.5	<0.5	<0.5	NA	NA	NA	NA	NA	NA	NA	NA	NA	33.73	3.94	29.79	5.8
MW-4	01/20/1994	<50	0.71	<0.5	<0.5	<0.5	NA	NA	NA	NA	NA	NA	NA	NA	NA	33.73	4.00	29.73	4.4
MW-4	04/12/1994	<50	<0.5	<0.5	<0.5	<0.5	NA	NA	NA	NA	NA	NA	NA	NA	NA	33.73	4.01	29.72	7.3
MW-4	07/20/1994	160	<0.5	<0.5	<0.5	<0.5	NA	NA	NA	NA	NA	NA	NA	NA	NA	33.73	3.91	29.82	6.4
MW-4	10/06/1994	410	<0.5	<0.5	<0.5	<0.5	NA	NA	NA	NA	NA	NA	NA	NA	NA	33.73	3.99	29.74	5.0
MW-4	01/20/1995	<50	<0.5	<0.5	<0.5	<0.5	NA	NA	NA	NA	NA	NA	NA	NA	NA	33.73	3.56	30.17	4.9
MW-4	07/06/1995	<50	<0.5	<0.5	<0.5	<0.5	NA	NA	NA	NA	NA	NA	NA	NA	NA	33.73	3.85	29.88	NA
MW-4	01/24/1996	<50	<0.5	<0.5	0.6	1.8	NA	NA	NA	NA	NA	NA	NA	NA	NA	33.73	2.56	31.17	NA
MW-4	07/12/1996	<50	<0.5	<0.5	<0.5	<0.5	b	NA	NA	NA	NA	NA	NA	NA	NA	33.73	3.36	30.37	2.7
MW-4	01/16/1997	Well inaccessible		NA	NA	NA	NA	NA	NA	NA	NA	NA	NA	NA	NA	33.73	NA	NA	NA



**WELL CONCENTRATIONS**  
**Shell-branded Service Station**  
**29 Wildwood Avenue**  
**Piedmont, CA**

Well ID	Date	TPPH (ug/L)	B (ug/L)	T (ug/L)	E (ug/L)	X (ug/L)	MTBE 8020 (ug/L)	MTBE 8260 (ug/L)	DIPE (ug/L)	ETBE (ug/L)	TAME (ug/L)	TBA (ug/L)	Ethanol (ug/L)	1,2-DCA (ug/L)	EDB (ug/L)	TOC (MSL)	Depth to Water (ft.)	GW Elevation (MSL)	DO Reading (ppm)
MW-4	10/24/1997	Well inaccessible		NA	NA	NA	NA	NA	NA	NA	NA	NA	NA	NA	NA	33.73	NA	NA	NA
MW-4	05/13/1998	Well inaccessible		NA	NA	NA	NA	NA	NA	NA	NA	NA	NA	NA	NA	33.73	NA	NA	NA
MW-4	10/01/1998	<50	<0.50c	<0.50c	<0.50c	0.74c	8.1	NA	NA	NA	NA	NA	NA	NA	NA	33.73	3.90	29.83	2.5
MW-4	04/29/1999	<50	<0.50	<0.50	<0.50	<0.50	5.7	NA	NA	NA	NA	NA	NA	NA	NA	33.73	3.97	29.76	2.1
MW-4	11/01/1999	Well inaccessible		NA	NA	NA	NA	NA	NA	NA	NA	NA	NA	NA	NA	33.73	NA	NA	NA
MW-4	04/05/2000	<50.0	<0.500	<0.500	<0.500	<0.500	3.64	NA	NA	NA	NA	NA	NA	NA	NA	33.73	3.63	30.10	2.1
MW-4	10/30/2000	<50.0	<0.500	<0.500	<0.500	<0.500	<2.50	NA	NA	NA	NA	NA	NA	NA	NA	33.73	3.33	30.40	3.0
MW-4	04/27/2001	<50.0	<0.500	<0.500	<0.500	<0.500	<2.50	NA	NA	NA	NA	NA	NA	NA	NA	33.73	3.48	30.25	2.2
MW-4	10/31/2001	<50	<0.50	<0.50	<0.50	<0.50	NA	<5.0	NA	NA	NA	NA	NA	NA	NA	33.73	3.58	30.15	2.8
MW-4	05/09/2002	<50	<0.50	<0.50	<0.50	<0.50	NA	<5.0	NA	NA	NA	NA	NA	NA	NA	33.73	3.74	29.99	2.0
MW-4	07/25/2002	<50	<0.50	<0.50	<0.50	<0.50	NA	<5.0	NA	NA	NA	NA	NA	NA	NA	33.73	3.71	30.02	1.3
MW-4	10/23/2002	<50	<0.50	<0.50	<0.50	<0.50	NA	<0.50	<2.0	<2.0	<2.0	<50	NA	<2.0	<2.0	36.72	3.93	32.79	2.6
MW-4	01/22/2003	<50	<0.50	<0.50	<0.50	<0.50	NA	<5.0	NA	NA	NA	NA	NA	NA	NA	36.72	3.67	33.05	3.1
MW-4	04/30/2003	<50	<0.50	<0.50	<0.50	<1.0	NA	<5.0	NA	NA	NA	NA	NA	NA	NA	36.72	3.46	33.26	2.8
MW-4	07/14/2003	56 a	<0.50	<0.50	<0.50	<1.0	NA	<0.50	<2.0	<2.0	<2.0	<5.0	NA	NA	NA	36.72	3.75	32.97	2.4
MW-4	10/23/2003	<50	<0.50	<0.50	<0.50	<1.0	NA	<0.50	<2.0	<2.0	<2.0	<5.0	NA	NA	NA	36.72	3.93	32.79	2.0
MW-4	01/05/2004	<50	<0.50	<0.50	<0.50	<1.0	NA	<0.50	<2.0	<2.0	<2.0	<5.0	NA	NA	NA	36.72	3.72	33.00	0.8
MW-4	04/14/2004	<50	<0.50	<0.50	<0.50	<1.0	NA	<0.50	<2.0	<2.0	<2.0	<5.0	NA	NA	NA	36.72	3.81	32.91	1.1
MW-4	07/13/2004	<50	<0.50	<0.50	<0.50	<1.0	NA	<0.50	NA	NA	NA	NA	NA	NA	NA	36.72	3.82	32.90	1.6
MW-4	10/25/2004	<50	<0.50	<0.50	<0.50	<1.0	NA	<0.50	NA	NA	NA	NA	NA	NA	NA	36.72	3.63	33.09	2.66
<b>MW-4</b>	<b>01/06/2005</b>	<b>&lt;50</b>	<b>&lt;0.50</b>	<b>&lt;0.50</b>	<b>&lt;0.50</b>	<b>&lt;1.0</b>	<b>NA</b>	<b>&lt;0.50</b>	<b>NA</b>	<b>NA</b>	<b>NA</b>	<b>NA</b>	<b>NA</b>	<b>NA</b>	<b>NA</b>	<b>36.72</b>	<b>3.20</b>	<b>33.52</b>	<b>1.6</b>
MW-5	01/30/1990	<50	<0.5	<0.5	<0.5	<0.5	NA	NA	NA	NA	NA	NA	NA	NA	NA	31.38	7.12	24.26	NA
MW-5	04/27/1990	210a	<0.5	<0.5	<0.5	<0.5	NA	NA	NA	NA	NA	NA	NA	NA	NA	31.38	4.19	27.19	NA
MW-5	07/31/1990	90	<0.5	<0.5	<0.5	<0.5	NA	NA	NA	NA	NA	NA	NA	NA	NA	31.38	4.09	27.29	NA
MW-5	10/30/1990	100	0.8	0.7	0.6	1.4	NA	NA	NA	NA	NA	NA	NA	NA	NA	31.38	4.39	26.99	NA
MW-5	01/31/1991	80a	<0.5	<0.5	<0.5	<0.5	NA	NA	NA	NA	NA	NA	NA	NA	NA	31.38	4.49	26.89	NA
MW-5	04/30/1991	90	<0.5	<0.5	<0.5	<0.5	NA	NA	NA	NA	NA	NA	NA	NA	NA	31.38	4.27	27.11	NA
MW-5	07/30/1991	90	<0.5	<0.5	<0.5	<0.5	NA	NA	NA	NA	NA	NA	NA	NA	NA	31.38	4.32	27.06	NA
MW-5	10/29/1991	<50	<0.5	<0.5	<0.5	<0.5	NA	NA	NA	NA	NA	NA	NA	NA	NA	31.38	3.79	27.59	NA
MW-5	01/20/1992	<30	<0.3	<0.3	<0.3	<0.3	NA	NA	NA	NA	NA	NA	NA	NA	NA	31.38	4.09	27.29	NA

**WELL CONCENTRATIONS**  
**Shell-branded Service Station**  
**29 Wildwood Avenue**  
**Piedmont, CA**

Well ID	Date	TPPH (ug/L)	B (ug/L)	T (ug/L)	E (ug/L)	X (ug/L)	MTBE 8020 (ug/L)	MTBE 8260 (ug/L)	DIPE (ug/L)	ETBE (ug/L)	TAME (ug/L)	TBA (ug/L)	Ethanol (ug/L)	1,2-DCA (ug/L)	EDB (ug/L)	TOC (MSL)	Depth to Water (ft.)	GW Elevation (MSL)	DO Reading (ppm)
MW-5	04/14/1992	<50a	<0.5	<0.5	<0.5	<0.5	NA	NA	NA	NA	NA	NA	NA	NA	NA	31.38	4.12	27.26	NA
MW-5	07/21/1992	74a	<0.5	<0.5	<0.5	<0.5	NA	NA	NA	NA	NA	NA	NA	NA	NA	31.38	4.13	27.25	NA
MW-5	10/02/1992	76a	<0.5	<0.5	<0.5	<0.5	NA	NA	NA	NA	NA	NA	NA	NA	NA	31.38	4.30	27.08	NA
MW-5	01/20/1993	72a	<0.5	<0.5	<0.5	<0.5	NA	NA	NA	NA	NA	NA	NA	NA	NA	31.38	3.12	28.26	NA
MW-5	05/03/1993	70a	<0.5	<0.5	<0.5	<0.5	NA	NA	NA	NA	NA	NA	NA	NA	NA	31.38	4.07	27.31	1.6
MW-5 (D)	05/04/1993	80a	<0.5	<0.5	<0.5	<0.5	NA	NA	NA	NA	NA	NA	NA	NA	NA	31.38	NA	NA	NA
MW-5	06/28/1993	NA	NA	NA	NA	NA	NA	NA	NA	NA	NA	NA	NA	NA	NA	31.38	4.08	27.30	NA
MW-5	07/21/1993	<50	<0.5	<0.5	<0.5	<0.5	NA	NA	NA	NA	NA	NA	NA	NA	NA	31.38	4.05	27.33	3.5
MW-5	10/19/1993	51	<0.5	<0.5	<0.5	<0.5	NA	NA	NA	NA	NA	NA	NA	NA	NA	31.38	4.20	27.18	3.8
MW-5	01/20/1994	90	<0.5	<0.5	<0.5	<0.5	NA	NA	NA	NA	NA	NA	NA	NA	NA	31.38	4.40	26.98	4.2
MW-5	04/12/1994	67	<0.5	<0.5	<0.5	<0.5	NA	NA	NA	NA	NA	NA	NA	NA	NA	31.38	4.18	27.20	NA
MW-5	07/20/1994	<50	<0.5	<0.5	<0.5	<0.5	NA	NA	NA	NA	NA	NA	NA	NA	NA	31.38	4.06	27.32	3.2
MW-5	10/06/1994	80	<0.5	<0.5	<0.5	<0.5	NA	NA	NA	NA	NA	NA	NA	NA	NA	31.38	4.01	27.37	2.1
MW-5 (D)	10/06/1994	60	<0.5	<0.5	<0.5	<0.5	NA	NA	NA	NA	NA	NA	NA	NA	NA	31.38	NA	NA	NA
MW-5	01/20/1995	<50	<0.5	<0.5	<0.5	<0.5	NA	NA	NA	NA	NA	NA	NA	NA	NA	31.38	3.49	27.89	3.2
MW-5	07/06/1995	<50	<0.5	<0.5	<0.5	<0.5	NA	NA	NA	NA	NA	NA	NA	NA	NA	31.38	4.06	27.32	NA
MW-5	01/24/1996	70	<0.5	<0.5	0.8	2.9	NA	NA	NA	NA	NA	NA	NA	NA	NA	31.38	2.90	28.48	NA
MW-5	07/12/1996	62	<0.5	<0.5	<0.5	<0.5	b	NA	NA	NA	NA	NA	NA	NA	NA	31.38	4.02	27.36	1.9
MW-5	01/16/1997	66	0.91	0.89	<0.50	1.7	<2.5	NA	NA	NA	NA	NA	NA	NA	NA	31.38	2.59	28.79	2.2
MW-5 (D)	01/16/1997	<50	0.7	0.78	<0.50	1.3	<2.5	NA	NA	NA	NA	NA	NA	NA	NA	31.38	NA	NA	2.2
MW-5	10/24/1997	59	<0.50	<0.50	<0.50	<0.50	17	NA	NA	NA	NA	NA	NA	NA	NA	31.38	4.15	27.23	4.6
MW-5	05/13/1998	72	<0.50	<0.50	<0.50	<0.50	<2.5	NA	NA	NA	NA	NA	NA	NA	NA	31.38	3.64	27.74	2.1
MW-5 (D)	05/13/1998	70	<0.50	<0.50	<0.50	<0.50	<2.5	NA	NA	NA	NA	NA	NA	NA	NA	31.38	NA	NA	2.1
MW-5	10/01/1998	57	<0.50c	<0.50c	<0.50c	0.62c	20	NA	NA	NA	NA	NA	NA	NA	NA	31.38	4.25	27.13	2.2
MW-5	04/29/1999	<50	<0.50	<0.50	<0.50	<0.50	16	NA	NA	NA	NA	NA	NA	NA	NA	31.38	4.56	26.82	2.0
MW-5	11/01/1999	<50.0	<0.500	<0.500	<0.500	<0.500	3.06	NA	NA	NA	NA	NA	NA	NA	NA	31.38	4.19	27.19	2.2
MW-5	04/05/2000	<50.0	<0.500	<0.500	<0.500	<0.500	22.5	NA	NA	NA	NA	NA	NA	NA	NA	31.38	4.34	27.04	2.2
MW-5	10/30/2000	<50.0	<0.500	<0.500	<0.500	<0.500	19.3	NA	NA	NA	NA	NA	NA	NA	NA	31.38	3.25	28.13	4.0
MW-5	04/27/2001	51.5	<0.500	<0.500	<0.500	<0.500	4.29	NA	NA	NA	NA	NA	NA	NA	NA	31.38	4.07	27.31	1.0
MW-5	10/31/2001	210	<0.50	<0.50	<0.50	<0.50	NA	<5.0	NA	NA	NA	NA	NA	NA	NA	31.38	4.02	27.36	1.5
MW-5	05/09/2002	280	0.71	<0.50	<0.50	<0.50	NA	<5.0	NA	NA	NA	NA	NA	NA	NA	31.38	4.31	27.07	1.7

**WELL CONCENTRATIONS**  
**Shell-branded Service Station**  
**29 Wildwood Avenue**  
**Piedmont, CA**

Well ID	Date	TPPH (ug/L)	B (ug/L)	T (ug/L)	E (ug/L)	X (ug/L)	MTBE 8020 (ug/L)	MTBE 8260 (ug/L)	DIPE (ug/L)	ETBE (ug/L)	TAME (ug/L)	TBA (ug/L)	Ethanol (ug/L)	1,2-DCA (ug/L)	EDB (ug/L)	TOC (MSL)	Depth to Water (ft.)	GW Elevation (MSL)	DO Reading (ppm)
MW-5	07/25/2002	410	<0.50	<0.50	<0.50	<0.50	NA	<5.0	NA	NA	NA	NA	NA	NA	NA	31.38	4.32	27.06	0.7
MW-5	10/23/2002	290	<0.50	<0.50	<0.50	<0.50	NA	<0.50	<2.0	<2.0	<2.0	<50	NA	<2.0	<2.0	34.36	4.37	29.99	2.3
MW-5	01/22/2003	260	<0.50	<0.50	<0.50	<0.50	NA	<5.0	NA	NA	NA	NA	NA	NA	NA	34.36	4.12	30.24	2.4
MW-5	04/30/2003	90 a	<0.50	<0.50	<0.50	<1.0	NA	<5.0	NA	NA	NA	NA	NA	NA	NA	34.36	3.88	30.48	1.5
MW-5	07/14/2003	72 a	<0.50	<0.50	<0.50	<1.0	NA	<0.50	<2.0	<2.0	<2.0	<5.0	NA	NA	NA	34.36	4.57	29.79	1.0
MW-5	10/23/2003	120 e	<0.50	<0.50	<0.50	<1.0	NA	<0.50	<2.0	<2.0	<2.0	<5.0	NA	NA	NA	34.36	4.45	29.91	1.8
MW-5	01/05/2004	120 a	<0.50	<0.50	<0.50	1.1	NA	<0.50	<2.0	<2.0	<2.0	<5.0	NA	NA	NA	34.36	3.33	31.03	0.6
MW-5	04/14/2004	180 a	<0.50	<0.50	<0.50	<1.0	NA	<0.50	<2.0	<2.0	<2.0	<5.0	NA	NA	NA	34.36	4.52	29.84	0.6
MW-5	07/13/2004	150 a	<0.50	<0.50	<0.50	<1.0	NA	<0.50	NA	NA	NA	NA	NA	NA	NA	34.36	4.42	29.94	0.1
MW-5	10/25/2004	85 g	<0.50	<0.50	<0.50	<1.0	NA	<0.50	NA	NA	NA	NA	NA	NA	NA	34.36	4.04	30.32	2.21
MW-5	01/06/2005	88 g	<0.50	<0.50	<0.50	<1.0	NA	<0.50	NA	NA	NA	NA	NA	NA	NA	34.36	4.00	30.36	0.5

E-4	07/12/1989	<50	<0.5	<1	<1	<3	NA	NA	NA	NA	NA	NA	NA	NA	NA	34.63	NA	>39.13	NA
E-4	01/30/1990	<50	<0.5	<0.5	<0.5	<0.5	NA	NA	NA	NA	NA	NA	NA	NA	NA	34.63	NA	>34.63	NA
E-4	04/27/1990	120a	<0.5	<0.5	<0.5	<0.5	NA	NA	NA	NA	NA	NA	NA	NA	NA	34.63	NA	>34.63	NA
E-4	07/31/1990	<50	<0.5	<0.5	<0.5	<0.5	NA	NA	NA	NA	NA	NA	NA	NA	NA	34.63	NA	>34.63	NA
E-4	10/30/1990	<50	<0.5	<0.5	<0.5	<0.5	NA	NA	NA	NA	NA	NA	NA	NA	NA	34.63	NA	>34.63	NA
E-4	01/31/1991	<50	<0.5	<0.5	<0.5	<0.5	NA	NA	NA	NA	NA	NA	NA	NA	NA	34.63	NA	>34.63	NA
E-4	04/30/1991	<50	<0.5	<0.5	<0.5	<0.5	NA	NA	NA	NA	NA	NA	NA	NA	NA	34.63	NA	>34.63	NA
E-4	07/30/1991	<50	<0.5	0.6	<0.5	<0.5	NA	NA	NA	NA	NA	NA	NA	NA	NA	34.63	NA	>34.63	NA
E-4	10/29/1991	<50	<0.5	<0.5	<0.5	<0.5	NA	NA	NA	NA	NA	NA	NA	NA	NA	34.63	NA	>34.63	NA
E-4	01/20/1992	<30	<0.3	<0.3	<0.3	<0.3	NA	NA	NA	NA	NA	NA	NA	NA	NA	34.63	NA	>34.63	NA
E-4	04/14/1992	<50	<0.5	<0.5	<0.5	<0.5	NA	NA	NA	NA	NA	NA	NA	NA	NA	34.63	NA	>34.63	NA
E-4	07/21/1992	<50	<0.5	<0.5	<0.5	<0.5	NA	NA	NA	NA	NA	NA	NA	NA	NA	34.63	NA	>34.63	NA
E-4	10/02/1992	<50	<0.5	<0.5	<0.5	<0.5	NA	NA	NA	NA	NA	NA	NA	NA	NA	34.63	NA	>34.63	NA
E-4	01/20/1993	<50	<0.5	<0.5	<0.5	<0.5	NA	NA	NA	NA	NA	NA	NA	NA	NA	34.63	NA	>34.63	NA
E-4	05/03/1993	<50	<0.5	<0.5	<0.5	<0.5	NA	NA	NA	NA	NA	NA	NA	NA	NA	34.63	NA	>34.63	0.6
E-4	06/28/1993	NA	NA	NA	NA	NA	NA	NA	NA	NA	NA	NA	NA	NA	NA	34.63	NA	>34.63	NA
E-4	07/21/1993	<50	5.4	0.72	1	4.4	NA	NA	NA	NA	NA	NA	NA	NA	NA	34.63	NA	>34.63	5.4
E-4	10/19/1993	<50	<0.5	<0.5	<0.5	<0.5	NA	NA	NA	NA	NA	NA	NA	NA	NA	34.63	NA	>34.63	5.6
E-4	01/20/1994	<50	<0.5	<0.5	<0.5	<0.5	NA	NA	NA	NA	NA	NA	NA	NA	NA	34.63	NA	>34.63	NA

**WELL CONCENTRATIONS**  
**Shell-branded Service Station**  
**29 Wildwood Avenue**  
**Piedmont, CA**

Well ID	Date	TPPH (ug/L)	B (ug/L)	T (ug/L)	E (ug/L)	X (ug/L)	MTBE 8020 (ug/L)	MTBE 8260 (ug/L)	DIPE (ug/L)	ETBE (ug/L)	TAME (ug/L)	TBA (ug/L)	Ethanol (ug/L)	1,2-DCA (ug/L)	EDB (ug/L)	TOC (MSL)	Depth to Water (ft.)	GW Elevation (MSL)	DO Reading (ppm)
E-4	04/12/1994	<50	<0.5	<0.5	<0.5	<0.5	NA	NA	NA	NA	NA	NA	NA	NA	NA	34.63	NA	>34.63	9.4
E-4	07/20/1994	<50	<0.5	<0.5	<0.5	<0.5	NA	NA	NA	NA	NA	NA	NA	NA	NA	34.63	NA	>34.63	2.0
E-4	10/06/1994	<50	<0.5	<0.5	<0.5	<0.5	NA	NA	NA	NA	NA	NA	NA	NA	NA	34.63	NA	>34.63	1.3
E-4	01/20/1995	<50	<0.5	<0.5	<0.5	<0.5	NA	NA	NA	NA	NA	NA	NA	NA	NA	34.63	NA	>34.63	3.7
E-4	05/16/1995	Well abandoned		NA	NA	NA	NA	NA	NA	NA	NA	NA	NA	NA	NA	NA	NA	NA	NA

Abbreviations:

TPPH = Total petroleum hydrocarbons as gasoline by EPA Method 8260B; prior to October 31, 2001, analyzed by EPA Method 8015.

BTEX = Benzene, toluene, ethylbenzene, xylenes by EPA Method 8260B; prior to October 31, 2001, analyzed by EPA Method 8020.

MTBE = Methyl tertiary butyl ether

DIPE = Di-isopropyl ether, analyzed by EPA Method 8260B

ETBE = Ethyl tertiary butyl ether, analyzed by EPA Method 8260B

TAME = Tertiary amyl methyl ether, analyzed by EPA Method 8260B

TBA = Tertiary butyl alcohol, analyzed by EPA Method 8260B

1,2-DCA = 1,2-Dichloroethane, analyzed by EPA Method 8260B

EDB = 1,2-Dibromoethane, analyzed by EPA Method 8260B

TOC = Top of Casing Elevation

SPH = Separate-Phase Hydrocarbons

GW = Groundwater

DO = Dissolved Oxygen

ug/L = Parts per billion

ppm = Parts per million

MSL = Mean sea level

ft. = Feet

<n = Below detection limit

(D) = Duplicate sample

NA = Not applicable

**WELL CONCENTRATIONS**  
**Shell-branded Service Station**  
**29 Wildwood Avenue**  
**Piedmont, CA**

Well ID	Date	TPPH (ug/L)	B (ug/L)	T (ug/L)	E (ug/L)	X (ug/L)	MTBE 8020 (ug/L)	MTBE 8260 (ug/L)	DIPE (ug/L)	ETBE (ug/L)	TAME (ug/L)	TBA (ug/L)	Ethanol (ug/L)	1,2-DCA (ug/L)	EDB (ug/L)	TOC (MSL)	Depth to Water (ft.)	GW Elevation (MSL)	DO Reading (ppm)
---------	------	----------------	-------------	-------------	-------------	-------------	------------------------	------------------------	----------------	----------------	----------------	---------------	-------------------	-------------------	---------------	--------------	----------------------------	--------------------------	------------------------

Notes:

- a = Chromatogram pattern indicated an unidentified hydrocarbon/Hydrocarbon reported does not match laboratory's standard.
  - b = Due to coelution with early eluters, no result could be determined for MTBE.
  - c = Laboratory reported 1.3 ug/L benzene, 11 ug/L toluene, 0.98 ug/L ethyl benzene, and 6.5 ug/L total xylenes in the equipment blank.
  - d = Result reported was generated out of hold time.
  - e = Sample contains discrete peaks which are Chlorinated solvents, in addition to gasoline.
  - f = Top of casing altered +0.45 feet due to wellhead maintenance on August 2, 2004.
  - g = The concentration reported reflects individual or discrete unidentified peaks not matching a typical fuel pattern.
- Ethanol analyzed by EPA Method 8260B.
- Well E-4 is a flowing artesian well; potentiometric surface above top of casing elevation.
- Site surveyed March 5, 2002 by Virgil Chavez Land Surveying of Vallejo, CA.

**Blaine Tech Services, Inc.**

January 21, 2005

1680 Rogers Avenue

San Jose, CA 95112-1105

Attn.: Leon Gearhart

Project#: BTS#050106.SS3

Project: 98995822

Site: 29 Wildwood Avenue, Piedmont

Dear Mr. Gearhart,

Attached is our report for your samples received on 01/07/2005 13:29


This report has been reviewed and approved for release. Reproduction of this report is permitted only in its entirety.

Please note that any unused portion of the samples will be discarded after 02/21/2005 unless you have requested otherwise.

We appreciate the opportunity to be of service to you. If you have any questions,

You can also contact me via email. My email address is: [mbrewer@stl-inc.com](mailto:mbrewer@stl-inc.com)

Sincerely,



Melissa Brewer  
Project Manager

**Gas/BTEX Fuel Oxygenates by 8260B (C6-C12)**

Blaine Tech Services, Inc.

Attn.: Leon Gearhart

1680 Rogers Avenue

San Jose, CA 95112-1105

Phone: (408) 573-0555 Fax: (408) 573-7771

Project: BTS#050106.SS3  
98995822

Received: 01/07/2005 13:29

Site: 29 Wildwood Avenue, Piedmont

**Samples Reported**

Sample Name	Date Sampled	Matrix	Lab #
MW-1	01/06/2005 13:25	Water	1
MW-2	01/06/2005 14:00	Water	2
MW-3	01/06/2005 13:50	Water	3
MW-4	01/06/2005 12:45	Water	4
MW-5	01/06/2005 13:04	Water	5



**Gas/BTEX Fuel Oxygenates by 8260B (C6-C12)**

Blaine Tech Services, Inc.

Attn.: Leon Gearhart

1680 Rogers Avenue  
San Jose, CA 95112-1105  
Phone: (408) 573-0555 Fax: (408) 573-7771

Project: BTS#050106.SS3  
98995822

Received: 01/07/2005 13:29

Site: 29 Wildwood Avenue, Piedmont

Prep(s): 5030B	Test(s): 8260B
Sample ID: MW-1	Lab ID: 2005-01-0219 - 1
Sampled: 01/06/2005 13:25	Extracted: 1/14/2005 15:35
Matrix: Water	QC Batch#: 2005/01/14-1A.68

Compound	Conc.	RL	Unit	Dilution	Analyzed	Flag
Gasoline [Shell]	ND	50	ug/L	1.00	01/14/2005 15:35	
Benzene	ND	0.50	ug/L	1.00	01/14/2005 15:35	
Toluene	ND	0.50	ug/L	1.00	01/14/2005 15:35	
Ethylbenzene	ND	0.50	ug/L	1.00	01/14/2005 15:35	
Total xylenes	ND	1.0	ug/L	1.00	01/14/2005 15:35	
tert-Butyl alcohol (TBA)	ND	5.0	ug/L	1.00	01/14/2005 15:35	
Methyl tert-butyl ether (MTBE)	ND	0.50	ug/L	1.00	01/14/2005 15:35	
Di-isopropyl Ether (DIPE)	ND	2.0	ug/L	1.00	01/14/2005 15:35	
Ethyl tert-butyl ether (ETBE)	ND	2.0	ug/L	1.00	01/14/2005 15:35	
tert-Amyl methyl ether (TAME)	ND	2.0	ug/L	1.00	01/14/2005 15:35	
<b>Surrogate(s)</b>						
1,2-Dichloroethane-d4	93.2	73-130	%	1.00	01/14/2005 15:35	
Toluene-d8	93.2	81-114	%	1.00	01/14/2005 15:35	

**Gas/BTEX Fuel Oxygenates by 8260B (C6-C12)**

Blaine Tech Services, Inc.

Attn.: Leon Gearhart

1680 Rogers Avenue  
San Jose, CA 95112-1105  
Phone: (408) 573-0555 Fax: (408) 573-7771

Project: BTS#050106.SS3  
98995822

Received: 01/07/2005 13:29

Site: 29 Wildwood Avenue, Piedmont

Prep(s): 5030B	Test(s): 8260B
Sample ID: MW-2	Lab ID: 2005-01-0219 - 2
Sampled: 01/06/2005 14:00	Extracted: 1/14/2005 22:58
Matrix: Water	QC Batch#: 2005/01/14-1A.65

Compound	Conc.	RL	Unit	Dilution	Analyzed	Flag
Gasoline [Shell]	180	50	ug/L	1.00	01/14/2005 22:58	
Benzene	7.1	0.50	ug/L	1.00	01/14/2005 22:58	
Toluene	4.3	0.50	ug/L	1.00	01/14/2005 22:58	
Ethylbenzene	0.79	0.50	ug/L	1.00	01/14/2005 22:58	
Total xylenes	3.3	1.0	ug/L	1.00	01/14/2005 22:58	
tert-Butyl alcohol (TBA)	14	5.0	ug/L	1.00	01/14/2005 22:58	
Methyl tert-butyl ether (MTBE)	120	0.50	ug/L	1.00	01/14/2005 22:58	
Di-isopropyl Ether (DIPE)	ND	2.0	ug/L	1.00	01/14/2005 22:58	
Ethyl tert-butyl ether (ETBE)	ND	2.0	ug/L	1.00	01/14/2005 22:58	
tert-Amyl methyl ether (TAME)	ND	2.0	ug/L	1.00	01/14/2005 22:58	
Ethanol	ND	50	ug/L	1.00	01/14/2005 22:58	
<b>Surrogate(s)</b>						
1,2-Dichloroethane-d4	94.5	73-130	%	1.00	01/14/2005 22:58	
Toluene-d8	96.5	81-114	%	1.00	01/14/2005 22:58	



**Gas/BTEX Fuel Oxygenates by 8260B (C6-C12)**

Blaine Tech Services, Inc.

Attn.: Leon Gearhart

1680 Rogers Avenue

San Jose, CA 95112-1105

Phone: (408) 573-0555 Fax: (408) 573-7771

Project: BTS#050106.SS3  
98995822

Received: 01/07/2005 13:29

Site: 29 Wildwood Avenue, Piedmont

Prep(s): 5030B	Test(s): 8260B
Sample ID: MW-4	Lab ID: 2005-01-0219 - 4
Sampled: 01/06/2005 12:45	Extracted: 1/14/2005 15:52
Matrix: Water	QC Batch#: 2005/01/14-1A.68

Compound	Conc.	RL	Unit	Dilution	Analyzed	Flag
Gasoline [Shell]	ND	50	ug/L	1.00	01/14/2005 15:52	
Benzene	ND	0.50	ug/L	1.00	01/14/2005 15:52	
Toluene	ND	0.50	ug/L	1.00	01/14/2005 15:52	
Ethylbenzene	ND	0.50	ug/L	1.00	01/14/2005 15:52	
Total xylenes	ND	1.0	ug/L	1.00	01/14/2005 15:52	
Methyl tert-butyl ether (MTBE)	ND	0.50	ug/L	1.00	01/14/2005 15:52	
<b>Surrogate(s)</b>						
1,2-Dichloroethane-d4	94.8	73-130	%	1.00	01/14/2005 15:52	
Toluene-d8	92.9	81-114	%	1.00	01/14/2005 15:52	

**Gas/BTEX Fuel Oxygenates by 8260B (C6-C12)**

Blaine Tech Services, Inc.

Attn.: Leon Gearhart

1680 Rogers Avenue

San Jose, CA 95112-1105

Phone: (408) 573-0555 Fax: (408) 573-7771

Project: BTS#050106.SS3  
98995822

Received: 01/07/2005 13:29

Site: 29 Wildwood Avenue, Piedmont

Prep(s): 5030B	Test(s): 8260B
Sample ID: MW-5	Lab ID: 2005-01-0219 - 5
Sampled: 01/06/2005 13:04	Extracted: 1/14/2005 16:10
Matrix: Water	QC Batch#: 2005/01/14-1A.68

Compound	Conc.	RL	Unit	Dilution	Analyzed	Flag
Gasoline [Shell]	88	50	ug/L	1.00	01/14/2005 16:10	Q6
Benzene	ND	0.50	ug/L	1.00	01/14/2005 16:10	
Toluene	ND	0.50	ug/L	1.00	01/14/2005 16:10	
Ethylbenzene	ND	0.50	ug/L	1.00	01/14/2005 16:10	
Total xylenes	ND	1.0	ug/L	1.00	01/14/2005 16:10	
Methyl tert-butyl ether (MTBE)	ND	0.50	ug/L	1.00	01/14/2005 16:10	
<b>Surrogate(s)</b>						
1,2-Dichloroethane-d4	96.0	73-130	%	1.00	01/14/2005 16:10	
Toluene-d8	91.3	81-114	%	1.00	01/14/2005 16:10	

**Gas/BTEX Fuel Oxygenates by 8260B (C6-C12)**

Blaine Tech Services, Inc.

Attn.: Leon Gearhart

1680 Rogers Avenue  
San Jose, CA 95112-1105  
Phone: (408) 573-0555 Fax: (408) 573-7771

Project: BTS#050106.SS3  
98995822

Received: 01/07/2005 13:29

Site: 29 Wildwood Avenue, Piedmont

**Batch QC Report**

Prep(s): 5030B

Method Blank

MB: 2005/01/14-1A.65-025

Water

Test(s): 8260B

QC Batch # 2005/01/14-1A.65

Date Extracted: 01/14/2005 13:25

Compound	Conc.	RL	Unit	Analyzed	Flag
Gasoline [Shell]	ND	50	ug/L	01/14/2005 13:25	
tert-Butyl alcohol (TBA)	ND	5.0	ug/L	01/14/2005 13:25	
Methyl tert-butyl ether (MTBE)	ND	0.5	ug/L	01/14/2005 13:25	
Di-isopropyl Ether (DIPE)	ND	2.0	ug/L	01/14/2005 13:25	
Ethyl tert-butyl ether (ETBE)	ND	2.0	ug/L	01/14/2005 13:25	
tert-Amyl methyl ether (TAME)	ND	2.0	ug/L	01/14/2005 13:25	
Benzene	ND	0.5	ug/L	01/14/2005 13:25	
Toluene	ND	0.5	ug/L	01/14/2005 13:25	
Ethylbenzene	ND	0.5	ug/L	01/14/2005 13:25	
Total xylenes	ND	1.0	ug/L	01/14/2005 13:25	
Ethanol	ND	50	ug/L	01/14/2005 13:25	
<b>Surrogates(s)</b>					
1,2-Dichloroethane-d4	92.4	73-130	%	01/14/2005 13:25	
Toluene-d8	95.8	81-114	%	01/14/2005 13:25	

**Gas/BTEX Fuel Oxygenates by 8260B (C6-C12)**

Blaine Tech Services, Inc.

Attn.: Leon Gearhart

1680 Rogers Avenue  
San Jose, CA 95112-1105  
Phone: (408) 573-0555 Fax: (408) 573-7771

Project: BTS#050106.SS3  
98995822

Received: 01/07/2005 13:29

Site: 29 Wildwood Avenue, Piedmont

**Batch QC Report**

Prep(s): 5030B

Test(s): 8260B

**Method Blank**

**Water**

**QC Batch # 2005/01/14-1A.68**

MB: 2005/01/14-1A.68-016

Date Extracted: 01/14/2005 13:16

Compound	Conc.	RL	Unit	Analyzed	Flag
Gasoline [Shell]	ND	50	ug/L	01/14/2005 13:16	
tert-Butyl alcohol (TBA)	ND	5.0	ug/L	01/14/2005 13:16	
Methyl tert-butyl ether (MTBE)	ND	0.5	ug/L	01/14/2005 13:16	
Di-isopropyl Ether (DIPE)	ND	2.0	ug/L	01/14/2005 13:16	
Ethyl tert-butyl ether (ETBE)	ND	2.0	ug/L	01/14/2005 13:16	
tert-Amyl methyl ether (TAME)	ND	2.0	ug/L	01/14/2005 13:16	
Benzene	ND	0.5	ug/L	01/14/2005 13:16	
Toluene	ND	0.5	ug/L	01/14/2005 13:16	
Ethylbenzene	ND	0.5	ug/L	01/14/2005 13:16	
Total xylenes	ND	1.0	ug/L	01/14/2005 13:16	
Ethanol	ND	50	ug/L	01/14/2005 13:16	
<b>Surrogates(s)</b>					
1,2-Dichloroethane-d4	92.4	73-130	%	01/14/2005 13:16	
Toluene-d8	95.2	81-114	%	01/14/2005 13:16	



**Gas/BTEX Fuel Oxygenates by 8260B (C6-C12)**

Blaine Tech Services, Inc.

Attn.: Leon Gearhart

1680 Rogers Avenue  
San Jose, CA 95112-1105  
Phone: (408) 573-0555 Fax: (408) 573-7771

Project: BTS#050106.SS3  
98995822

Received: 01/07/2005 13:29

Site: 29 Wildwood Avenue, Piedmont

**Batch QC Report**

Prep(s): 5030B

Test(s): 8260B

Method Blank

Water

QC Batch # 2005/01/17-1B.64

MB: 2005/01/17-1B.64-012

Date Extracted: 01/17/2005 07:12

Compound	Conc.	RL	Unit	Analyzed	Flag
Gasoline [Shell]	ND	50	ug/L	01/17/2005 07:12	
tert-Butyl alcohol (TBA)	ND	5.0	ug/L	01/17/2005 07:12	
Methyl tert-butyl ether (MTBE)	ND	0.5	ug/L	01/17/2005 07:12	
Di-isopropyl Ether (DIPE)	ND	2.0	ug/L	01/17/2005 07:12	
Ethyl tert-butyl ether (ETBE)	ND	2.0	ug/L	01/17/2005 07:12	
tert-Amyl methyl ether (TAME)	ND	2.0	ug/L	01/17/2005 07:12	
Benzene	ND	0.5	ug/L	01/17/2005 07:12	
Toluene	ND	0.5	ug/L	01/17/2005 07:12	
Ethylbenzene	ND	0.5	ug/L	01/17/2005 07:12	
Total xylenes	ND	1.0	ug/L	01/17/2005 07:12	
Ethanol	ND	50	ug/L	01/17/2005 07:12	
<b>Surrogates(s)</b>					
1,2-Dichloroethane-d4	103.4	73-130	%	01/17/2005 07:12	
Toluene-d8	97.4	81-114	%	01/17/2005 07:12	

**Gas/BTEX Fuel Oxygenates by 8260B (C6-C12)**

Blaine Tech Services, Inc.

Attn.: Leon Gearhart

1680 Rogers Avenue  
San Jose, CA 95112-1105  
Phone: (408) 573-0555 Fax: (408) 573-7771

Project: BTS#050106.SS3  
98995822

Received: 01/07/2005 13:29

Site: 29 Wildwood Avenue, Piedmont

**Batch QC Report**

Prep(s): 5030B

Test(s): 8260B

**Laboratory Control Spike**

**Water**

**QC Batch # 2005/01/14-1A.65**

LCS 2005/01/14-1A.65-000  
LCSD

Extracted: 01/14/2005

Analyzed: 01/14/2005 13:00

Compound	Conc. ug/L		Exp.Conc.	Recovery %		RPD	Ctrl.Limits %		Flags	
	LCS	LCSD		LCS	LCSD		%	Rec.	RPD	LCS
Methyl tert-butyl ether (MTBE)	22.7		25	90.8			65-165	20		
Benzene	22.1		25	88.4			69-129	20		
Toluene	22.2		25	88.8			70-130	20		
<b>Surrogates(s)</b>										
1,2-Dichloroethane-d4	398		500	79.6			73-130			
Toluene-d8	471		500	94.2			81-114			

**Gas/BTEX Fuel Oxygenates by 8260B (C6-C12)**

Blaine Tech Services, Inc.

Attn.: Leon Gearhart

1680 Rogers Avenue  
San Jose, CA 95112-1105  
Phone: (408) 573-0555 Fax: (408) 573-7771

Project: BTS#050106.SS3  
98995822

Received: 01/07/2005 13:29

Site: 29 Wildwood Avenue, Piedmont

**Batch QC Report**

Prep(s): 5030B

Test(s): 8260B

**Laboratory Control Spike**

**Water**

**QC Batch # 2005/01/14-1A.68**

LCS 2005/01/14-1A.68-058

Extracted: 01/14/2005

Analyzed: 01/14/2005 12:58

LCSD

Compound	Conc. ug/L		Exp.Conc.	Recovery %		RPD	Ctrl.Limits %		Flags	
	LCS	LCSD		LCS	LCSD		%	Rec.	RPD	LCS
Methyl tert-butyl ether (MTBE)	19.2		25	76.8			65-165	20		
Benzene	21.9		25	87.6			69-129	20		
Toluene	22.3		25	89.2			70-130	20		
<b>Surrogates(s)</b>										
1,2-Dichloroethane-d4	402		500	80.4			73-130			
Toluene-d8	473		500	94.6			81-114			

**Gas/BTEX Fuel Oxygenates by 8260B (C6-C12)**

Blaine Tech Services, Inc.

Attn.: Leon Gearhart

1680 Rogers Avenue  
San Jose, CA 95112-1105  
Phone: (408) 573-0555 Fax: (408) 573-7771

Project: BTS#050106.SS3  
98995822

Received: 01/07/2005 13:29

Site: 29 Wildwood Avenue, Piedmont

**Batch QC Report**

Prep(s): 5030B

Test(s): 8260B

**Laboratory Control Spike**

**Water**

**QC Batch # 2005/01/17-1B.64**

LCS 2005/01/17-1B.64-051

Extracted: 01/17/2005

Analyzed: 01/17/2005 06:51

LCSD

Compound	Conc. ug/L		Exp.Conc.	Recovery %		RPD	Ctrl.Limits %		Flags	
	LCS	LCSD		LCS	LCSD		%	Rec.	RPD	LCS
Methyl tert-butyl ether (MTBE)	20.4		25	81.6			65-165	20		
Benzene	21.2		25	84.8			69-129	20		
Toluene	21.4		25	85.6			70-130	20		
<b>Surrogates(s)</b>										
1,2-Dichloroethane-d4	467		500	93.4			73-130			
Toluene-d8	485		500	97.0			81-114			

Severn Trent Laboratories, Inc.

STL San Francisco \* 1220 Quarry Lane, Pleasanton, CA 94566

Tel 925 484 1919 Fax 925 484 1096 \* www.stl-inc.com \* CA DHS ELAP# 2496

01/21/2005 11:04

**Gas/BTEX Fuel Oxygenates by 8260B (C6-C12)**

Blaine Tech Services, Inc.

Attn.: Leon Gearhart

1680 Rogers Avenue

San Jose, CA 95112-1105

Phone: (408) 573-0555 Fax: (408) 573-7771

Project: BTS#050106.SS3  
98995822

Received: 01/07/2005 13:29

Site: 29 Wildwood Avenue, Piedmont

**Batch QC Report**

Prep(s): 5030B

Test(s): 8260B

**Matrix Spike ( MS / MSD )**

**Water**

**QC Batch # 2005/01/14-1A.65**

MS/MSD

Lab ID: 2005-01-0244 -002

MS: 2005/01/14-1A.65-024

Extracted: 01/14/2005

Analyzed: 01/14/2005 14:24

Dilution: 1.00

MSD: 2005/01/14-1A.65-050

Extracted: 01/14/2005

Analyzed: 01/14/2005 14:50

Dilution: 1.00

Compound	Conc. ug/L			Spk.Level ug/L	Recovery %			Limits %		Flags	
	MS	MSD	Sample		MS	MSD	RPD	Rec.	RPD	MS	MSD
Methyl tert-butyl ether	20.3	18.2	ND	25	81.2	72.8	10.9	65-165	20		
Benzene	21.2	19.8	ND	25	84.8	79.2	6.8	69-129	20		
Toluene	21.6	20.5	ND	25	86.4	82.0	5.2	70-130	20		
<b>Surrogate(s)</b>											
1,2-Dichloroethane-d4	391	381		500	78.2	76.2		73-130			
Toluene-d8	477	477		500	95.4	95.4		81-114			

Severn Trent Laboratories, Inc.

STL San Francisco \* 1220 Quarry Lane, Pleasanton, CA 94566

Tel 925 484 1919 Fax 925 484 1096 \* www.stl-inc.com \* CA DHS ELAP# 2496

01/21/2005 11:04

**Gas/BTEX Fuel Oxygenates by 8260B (C6-C12)**

Blaine Tech Services, Inc.

Attn.: Leon Gearhart

1680 Rogers Avenue  
San Jose, CA 95112-1105  
Phone: (408) 573-0555 Fax: (408) 573-7771

Project: BTS#050106.SS3  
98995822

Received: 01/07/2005 13:29

Site: 29 Wildwood Avenue, Piedmont

**Batch QC Report**

Prep(s): 5030B

Test(s): 8260B

**Matrix Spike ( MS / MSD )**

**Water**

**QC Batch # 2005/01/14-1A.68**

MS/MSD

Lab ID: 2005-01-0259 - 002

MS: 2005/01/14-1A.68-009

Extracted: 01/14/2005

Analyzed: 01/14/2005 14:09

Dilution: 1.00

MSD: 2005/01/14-1A.68-026

Extracted: 01/14/2005

Analyzed: 01/14/2005 14:26

Dilution: 1.00

Compound	Conc. ug/L			Spk.Level ug/L	Recovery %			Limits %		Flags	
	MS	MSD	Sample		MS	MSD	RPD	Rec.	RPD	MS	MSD
Methyl tert-butyl ether	19.8	18.6	1.75	25	72.2	67.4	6.9	65-165	20		
Benzene	20.0	18.3	ND	25	80.0	73.2	8.9	69-129	20		
Toluene	20.3	18.5	ND	25	81.2	74.0	9.3	70-130	20		
<b>Surrogate(s)</b>											
1,2-Dichloroethane-d4	410	417		500	82.0	83.4		73-130			
Toluene-d8	476	477		500	95.2	95.4		81-114			

**Gas/BTEX Fuel Oxygenates by 8260B (C6-C12)**

Blaine Tech Services, Inc.

Attn.: Leon Gearhart

1680 Rogers Avenue

San Jose, CA 95112-1105

Phone: (408) 573-0555 Fax: (408) 573-7771

Project: BTS#050106.SS3  
98995822

Received: 01/07/2005 13:29

Site: 29 Wildwood Avenue, Piedmont

**Batch QC Report**

Prep(s): 5030B

Test(s): 8260B

**Matrix Spike ( MS / MSD )**

**Water**

**QC Batch # 2005/01/17-1B.64**

MS/MSD

Lab ID: 2005-01-0303 - 001

MS: 2005/01/17-1B.64-002

Extracted: 01/17/2005

Analyzed: 01/17/2005 08:02

Dilution: 1.00

MSD: 2005/01/17-1B.64-023

Extracted: 01/17/2005

Analyzed: 01/17/2005 08:23

Dilution: 1.00

Compound	Conc. ug/L			Spk.Level	Recovery %			Limits %		Flags	
	MS	MSD	Sample		ug/L	MS	MSD	RPD	Rec.	RPD	MS
Methyl tert-butyl ether	21.1	22.7	ND	25	84.4	90.8	7.3	65-165	20		
Benzene	45.4	44.2	25.5	25	79.6	74.8	6.2	69-129	20		
Toluene	23.5	24.8	ND	25	94.0	99.2	5.4	70-130	20		
<b>Surrogate(s)</b>											
1,2-Dichloroethane-d4	496	497		500	99.2	99.4		73-130			
Toluene-d8	509	525		500	101.8	105.0		81-114			

Severn Trent Laboratories, Inc.

STL San Francisco \* 1220 Quarry Lane, Pleasanton, CA 94566

Tel 925 484 1919 Fax 925 484 1096 \* www.stl-inc.com \* CA DHS ELAP# 2496

01/21/2005 11:04



**Gas/BTEX Fuel Oxygenates by 8260B (C6-C12)**

Blaine Tech Services, Inc.

Attn.: Leon Gearhart

1680 Rogers Avenue

San Jose, CA 95112-1105

Phone: (408) 573-0555 Fax: (408) 573-7771

Project: BTS#050106.SS3

98995822

Received: 01/07/2005 13:29

Site: 29 Wildwood Avenue, Piedmont

---

**Legend and Notes**

---

**Analysis Flag**

L2

Reporting limits were raised due to high level of analyte present in the sample.

**Result Flag**

Q6

The concentration reported reflect(s) individual or discrete unidentified peaks not matching a typical fuel pattern.

Lab Identification (if necessary):

Address:

City, State, Zip:

Shell Project Manager to be Invoiced:

SCIENCE & ENGINEERING  
 TECHNICAL SERVICES  
 CRM HOUSTON

Karen Petryna

2005-01-0219

INCIDENT NUMBER (S&E ONLY)

9	8	9	9	5	8	2	2
SAP or CRM NUMBER (TS/CRM)							

DATE 1/6/05

PAGE 1 of 1

<b>CLIENT COMPANY</b> Elaine Tech Services ADDRESS 1680 Rogers Avenue, San Jose, CA 95112 PROJECT CONTACT (name and PGP Report ID) Leon Gearhan TELEPHONE 408-573-0655 FAX 408-573-7771 E-MAIL lgearhan@elainetech.com	<b>LOG CODE</b> BTSS	<b>SITE ADDRESS (Street and City):</b> 29 Wildwood Avenue, Piedmont CLIENT CONTACT (Name, Title, Telephone, Fax, or E-mail) Anni Kroml 510-420-3335 SAMPLE NAME(S) (if any) SUTHERLAND SUMP	<b>GLOBAL ID#</b> T0600101246 CONSULTANT NUMBER 050106553 E-MAIL ShellOaklandEDF@cambria-env.com B1S #
---	-------------------------	---	--

**TURNAROUND TIME (BUSINESS DAYS):**  
 31 DAYS  9 DAYS  72 HOURS  48 HOURS  24 HOURS  LESS THAN 24 HOURS

LA - SPECIAL REPORT FORMAT  LIST AGENCY:

GCMS MTBE CONFIRMATION, HIGHEST \_\_\_\_\_ HIGHEST PER BORING \_\_\_\_\_ ALL \_\_\_\_\_

**SPECIAL INSTRUCTIONS OR NOTES:** CHECK BOX IF EDD IS NOT NEEDED

REQUESTED ANALYSIS												FIELD NOTES: Container/Preservative or PID Readings or Laboratory Notes  2
TPH - Gas, Purgeable	BTEX	MTBE (8021B - 5ppb RL)	MTBE (8260B - 0.5ppb RL)	Oxygenates (5) by (8260B)	Ethanol (8260B)	Methanol	1,2-DCA (8260B)	EDB (8264B)	TPH - Dissol, Extractible (8015m)			
X	X			X								TEMPERATURE ON RECEIPT C°
X	X			X	X							
X	X			X	X							
X	X		X									
X	X		X									

LAB USE ONLY	Field Sample Identification	SAMPLING		MATRIX	NO. OF CONT.	TPH - Gas, Purgeable	BTEX	MTBE (8021B - 5ppb RL)	MTBE (8260B - 0.5ppb RL)	Oxygenates (5) by (8260B)	Ethanol (8260B)	Methanol	1,2-DCA (8260B)	EDB (8264B)	TPH - Dissol, Extractible (8015m)				
		DATE	TIME																
	MW-1	1/6/05	1345	GW	3	X	X			X									
	MW-2		1400			X	X			X	X								
	MW-3		1350			X	X			X	X								
	MW-4		1245			X	X		X										
	MW-5		1304	V	V	X	X		X										

Requested by (Signature) <i>[Signature]</i>	Received by (Signature) <i>[Signature]</i>	Date 1/7/05	Time 1548
Requested by (Signature) <i>[Signature]</i>	Received by (Signature) <i>[Signature]</i>	Date 01/07/05	Time 1548
Requested by (Signature)	Received by (Signature)	Date	Time





## SHELL WELL MONITORING DATA SHEET

BTS #: 050106-553	Site: 98995822
Sampler: Soach	Date: 1/6/05
Well I.D.: nw-2	Well Diameter: 2 3 (4) 6 8
Total Well Depth (TD): 11.45	Depth to Water (DTW): 3.30
Depth to Free Product:	Thickness of Free Product (feet):
Referenced to: (RVC) Grade	D.O. Meter (if req'd): (YSI) HACH
DTW with 80% Recharge [(Height of Water Column x 0.20) + DTW]: 4.93	

Purge Method: Bailer      Waterra      Sampling Method: (Bailer)

Disposable Bailer      Peristaltic      Disposable Bailer

Positive Air Displacement      Extraction Pump      Extraction Port

Electric Submersible      Other \_\_\_\_\_      Dedicated Tubing

Other: \_\_\_\_\_

$\frac{5.3 \text{ (Gals.)} \times 3}{\text{Specified Volumes}} = 15.9 \text{ Gals.}$ <p>I Case Volume      Specified Volumes      Calculated Volume</p>	<table border="1" style="width: 100%; border-collapse: collapse;"> <thead> <tr> <th>Well Diameter</th> <th>Multiplier</th> <th>Well Diameter</th> <th>Multiplier</th> </tr> </thead> <tbody> <tr> <td>1"</td> <td>0.04</td> <td>4"</td> <td>0.65</td> </tr> <tr> <td>2"</td> <td>0.16</td> <td>6"</td> <td>1.47</td> </tr> <tr> <td>3"</td> <td>0.37</td> <td>Other</td> <td>radius<sup>2</sup> * 0.163</td> </tr> </tbody> </table>	Well Diameter	Multiplier	Well Diameter	Multiplier	1"	0.04	4"	0.65	2"	0.16	6"	1.47	3"	0.37	Other	radius <sup>2</sup> * 0.163
Well Diameter	Multiplier	Well Diameter	Multiplier														
1"	0.04	4"	0.65														
2"	0.16	6"	1.47														
3"	0.37	Other	radius <sup>2</sup> * 0.163														

Time	Temp (°F)	pH	Cond. (mS or µS)	Turbidity (NTUs)	Gals. Removed	Observations
1332	64.6	8.8	930	>1000	5.5	Black
	well	dewatered @		5.5 gal.		DTW = 9.30
1400	66.4	8.8	800	>1000	—	Black

Did well dewater? (Yes) No      Gallons actually evacuated: 5.5

Sampling Date: 1/6/05      Sampling Time: 1400      Depth to Water: 7.50 @ site depart

Sample I.D.: nw-2      Laboratory: (STL) Other \_\_\_\_\_

Analyzed for: (TH-C) (BTEX) MTBE TPH-D Other: OY'S 3/ 8260, ETHANOL

EB I.D. (if applicable): @ Time      Duplicate I.D. (if applicable):

Analyzed for: TPH-G BTEX MTBE TPH-D Other:

D.O. (if req'd):	Pre-purge:	mg/L	Post-purge:	0.5 mg/L
O.R.P. (if req'd):	Pre-purge:	mV	Post-purge:	mV



## SHELL WELL MONITORING DATA SHEET

BTS #: <u>050106-553</u>	Site: <u>98995822</u>
Sampler: <u>Soach</u>	Date: <u>1/6/05</u>
Well I.D.: <u>MW-4</u>	Well Diameter: 2 3 <u>(4)</u> 6 8
Total Well Depth (TD): <u>13.15</u>	Depth to Water (DTW): <u>3.20</u>
Depth to Free Product:	Thickness of Free Product (feet):
Referenced to: <u>(KVC)</u> Grade	D.O. Meter (if req'd): <u>(YSI)</u> HACH
DTW with 80% Recharge [(Height of Water Column x 0.20) + DTW]: <u>5.19</u>	

Purge Method:  Bailer       Water      Sampling Method:  Bailer  
 Disposable Bailer       Peristaltic       Disposable Bailer  
 Positive Air Displacement       Extraction Pump       Extraction Port  
 Electric Submersible       Other \_\_\_\_\_       Dedicated Tubing  
 Other: \_\_\_\_\_

$\frac{6.5 \text{ (Gals.)} \times 3}{1 \text{ Case Volume}} = 19.5 \text{ Gals.}$	<table border="1" style="width: 100%; border-collapse: collapse; font-size: small;"> <tr> <th>Well Diameter</th> <th>Multiplier</th> <th>Well Diameter</th> <th>Multiplier</th> </tr> <tr> <td>1"</td> <td>0.04</td> <td>4"</td> <td>0.65</td> </tr> <tr> <td>2"</td> <td>0.16</td> <td>6"</td> <td>1.47</td> </tr> <tr> <td>3"</td> <td>0.37</td> <td>Other</td> <td>radius<sup>2</sup> * 0.163</td> </tr> </table>	Well Diameter	Multiplier	Well Diameter	Multiplier	1"	0.04	4"	0.65	2"	0.16	6"	1.47	3"	0.37	Other	radius <sup>2</sup> * 0.163
Well Diameter	Multiplier	Well Diameter	Multiplier														
1"	0.04	4"	0.65														
2"	0.16	6"	1.47														
3"	0.37	Other	radius <sup>2</sup> * 0.163														

Time	Temp (°F)	pH	Cond (mS or <u>(µS)</u> )	Turbidity (NTUs)	Gals. Removed	Observations
1237	62.0	7.5	344	80	6.5	clear
1238	water	downward	e	7 gal.		DTW = 10.00
1245	63.5	7.6	311	111	—	TRABID

Did well dewater?  Yes     No      Gallons actually evacuated: 7

Sampling Date: 1/6/05    Sampling Time: 1245    Depth to Water: 5.60 (TPAFFC)

Sample I.D.: MW-4      Laboratory: (STL) Other \_\_\_\_\_

Analyzed for:  TPH-G     BTEX     MTBE     TPH-D    Other: SY/S 8/8200 JS

EB I.D. (if applicable): \_\_\_\_\_ @ \_\_\_\_\_ Time      Duplicate I.D. (if applicable): \_\_\_\_\_

Analyzed for:  TPH-G     BTEX     MTBE     TPH-D    Other: \_\_\_\_\_

D.O. (if req'd):	Pre-purge:	mg/L	Post-purge:	1.6 mg/L
O.R.P. (if req'd):	Pre-purge:	mV	Post-purge:	mV

## SHELL WELL MONITORING DATA SHEET

BTS #: 050106-553	Site: 98995822
Sampler: Soach	Date: 1/6/05
Well I.D.: 14.5	Well Diameter: 2 3 <u>4</u> 6 8
Total Well Depth (TD): 15.95	Depth to Water (DTW): 4.00
Depth to Free Product:	Thickness of Free Product (feet):
Referenced to: <u>IVC</u> Grade	D.O. Meter (if req'd): <u>YSI</u> HACH
DTW with 80% Recharge [(Height of Water Column x 0.20) + DTW]: 6.39	

Purge Method: Bailer  Waterra  Sampling Method: Bailer  
 Disposable Bailer  Peristaltic  Disposable Bailer   
 Positive Air Displacement  Extraction Pump  Extraction Port   
 Electric Submersible  Other \_\_\_\_\_ Dedicated Tubing   
 Other: \_\_\_\_\_

7.8 (Gals.) X	3	= 23.4 Gals.
1 Case Volume	Specified Volumes	Calculated Volume

Well Diameter	Multiplier	Well Diameter	Multiplier
1"	0.04	4"	0.65
2"	0.16	6"	1.47
3"	0.37	Other	radius <sup>2</sup> * 0.163

Time	Temp (°F)	pH	Cond. (mS or <u>µS</u> )	Turbidity (NTUs)	Gals. Removed	Observations
1256	63.8	7.5	594	32	8	clear
1258	64.0	7.5	620	22	16	"
1300	64.2	7.6	638	20	24	"

Did well dewater? Yes  No Gallons actually evacuated: 24

Sampling Date: 1/6/05 Sampling Time: 1304 Depth to Water: 6.70 (traffic)

Sample I.D.: 14.5 Laboratory: STL Other \_\_\_\_\_

Analyzed for: TPH-G BTEX MTBE TPH-D Other: \_\_\_\_\_

EB I.D. (if applicable): @ Time Duplicate I.D. (if applicable): \_\_\_\_\_

Analyzed for: TPH-G BTEX MTBE TPH-D Other: \_\_\_\_\_

D.O. (if req'd): Pre-purge:	mg/L	Post-purge:	0.5 mg/L
O.R.P. (if req'd): Pre-purge:	mV	Post-purge:	mV