

October 15, 1996

**Ms. Eva Chu**  
*Alameda County Health Care Services Agency*  
1131 Harbor Bay Parkway  
Alameda, California 94502

**RE: Quarterly Summary Report - Third Quarter 1996**  
*Unocal Service Station No. 7176*  
7850 Amador Valley Boulevard  
Dublin, California


Dear Ms. Chu:

As directed by Ed Ralston of Unocal Corporation-ERS, Enviros Inc. is submitting the Quarterly Summary Report for the above referenced site.

If you have any questions please call (707) 935-4850.

Sincerely,

Enviros, Inc.



Jeffrey D. Gaarder  
Project Manager

Attachment: Quarterly Summary Report - Third Quarter 1996

cc: Ed Ralston, Unocal

**QUARTERLY SUMMARY REPORT  
3rd Quarter 1996  
(July-September)**

**UNOCAL SERVICE STATION No. 7176**  
7850 Amador Valley Boulevard  
Dublin, California

**CITY/COUNTY ID No.:** Dublin

**COUNTY:** Alameda

**BACKGROUND:**

The site is currently occupied by an operating Unocal service station. The former USTs were replaced and the waste oil tank was removed. Soil and groundwater investigations have been performed. Hydrocarbon-impacted soils were delineated in the vicinity of the former USTs, product lines, and dispensers. The majority of the impacted soils (1,863 tons) were excavated and transported to an approved landfill. Oxygen Release Compound (ORC) is present in the three groundwater monitoring wells and one tank backfill well.

**RECENT QUARTER ACTIVITIES:**

Performed groundwater monitoring and quarterly summary report. Requested an extension on the off-site investigation due to property access issues.

**NEXT QUARTER ACTIVITIES:**

Continue with quarterly groundwater monitoring and summary reporting. Continue to pursue off-site property access for the proposed groundwater investigation.

**CHARACTERIZATION/REMEDIAL STATUS:**

Soil contamination delineated?	<u>yes</u>
Dissolved groundwater plume delineated?	<u>no</u>
Free product delineated?	<u>N/A</u>
Volume of GW contamination recovered this quarter?	<u>0 gal.</u>
Total volume to date?	<u>15,511 gal.</u>
Soil remediation in progress?	<u>no</u>
- Anticipated start?	<u>unknown</u>
- Anticipated completion?	<u>unknown</u>
Dissolved/free product remediation in progress?	<u>yes (ORC)</u>
- Anticipated completion?	<u>unknown</u>

**CONSULTANT/CONTRACTOR:**

Enviros, Inc.  
P.O. Box 259  
270 Perkins Street  
Sonoma, California 95476  
P.M. - Jeff Gaarder  
Tel: (707) 935-4850  
Fax: (707) 935-6649

ENVIRONMENTAL  
PROTECTION

96 OCT 18 AM 8:09

0.2  
ENVIRONMENTAL  
PROTECTION  
96 AUG 23 PM 2:49

August 21, 1996

Alameda County Health Care Services  
1131 Harbor Bay Parkway  
Alameda, California 94502

Attention: Ms. Eva Chu

RE: Unocal Service Station #7176  
7850 Amador Valley Boulevard  
Dublin, California

Dear Ms. Chu:

Per the request of the Unocal Corporation Project Manager, Mr. Edward C. Ralston, enclosed please find our report (MPDS-UN7176-04) dated August 1, 1996 for the above referenced site.

Should you have any questions regarding the reporting of data, please feel free to call our office at (510) 602-5120. Any other questions may be directed to the Project Manager at (510) 277-2311.

Sincerely,

MPDS Services, Inc.



for Jarrel F. Crider

/dr

Enclosure

cc: Mr. Edward C. Ralston

MONITORING  
PULPING  
DISPOSING  
SAMPLING



SERVICES, INCORPORATED

ENVIRONMENTAL  
PROTECTION  
96 AUG 22 10 2:49  
MPDS-UN7176  
August 1, 1996

Unocal Corporation  
2000 Crow Canyon Place, Suite 400  
P.O. Box 5155  
San Ramon, California 94583

Attention: Mr. Edward C. Ralston

RE: Quarterly Data Report  
Unocal Service Station #7176  
7850 Amador Valley Boulevard  
Dublin, California

Dear Mr. Ralston:

This data report presents the results of the most recent quarter of monitoring and sampling of the monitoring wells at the referenced site by MPDS Services, Inc.

#### RECENT FIELD ACTIVITIES

The monitoring wells that were monitored and sampled during this quarter are indicated in Table 1. Oxygen Release Compound (ORC<sup>®</sup>) filter socks were present in monitoring wells U-1, U-2, and U-3. Prior to sampling, the wells were checked for depth to water and the presence of free product or sheen. The monitoring data and the ground water elevations are summarized in Table 1. The ground water flow direction during the most recent quarter is shown on the attached Figure 1.

Ground water samples were collected on July 10, 1996. Dissolved oxygen concentrations were measured and are presented in Table 3. Samples were then collected using a clean Teflon bailer. The samples were decanted into clean VOA vials and/or one-liter amber bottles, as appropriate, which were then sealed with Teflon-lined screw caps, labeled, and stored in a cooler, on ice, until delivery to a state-certified laboratory. Equipment blank, Trip blank and Field blank samples (denoted as ES1, ES2 and ES3 respectively) were also collected for quality assurance and control. MPDS Services, Inc. transported the purged ground water to the Unocal Refinery located in Rodeo, California, for treatment and discharge to San Pablo Bay under NPDES permit.

#### ANALYTICAL RESULTS

The ground water samples were analyzed at Sequoia Analytical Laboratory and were accompanied by properly executed Chain of Custody documentation. The analytical results of the ground water samples collected to date are summarized in Table 2. The concentrations of Total Petroleum Hydrocarbons (TPH) as gasoline, TPH as diesel, and benzene detected in the ground water samples collected this quarter are shown on the attached Figure 2. Copies of the laboratory analytical results and the Chain of Custody documentation are attached to this report.

MPDS-UN7176-04

August 1, 1996

Page 2

LIMITATIONS

Environmental changes, either naturally-occurring or artificially-induced, may cause changes in ground water levels and flow paths, thereby changing the extent and concentration of any contaminants.

DISTRIBUTION

A copy of this report should be sent to Ms. Eva Chu of the Alameda County Health Care Services Agency.


If you have any questions regarding this report, please do not hesitate to call Joel G. Greger at (510) 602-5120.

Sincerely,


MPDS Services, Inc.



Haig (Gary) Tejirian  
Senior Staff Geologist



Joel G. Greger, C.E.G.  
Senior Engineering Geologist



License No. EG 1633

Exp. Date 8/31/98

/bp

Attachments: Tables 1, 2 & 3  
Location Map  
Figures 1 & 2  
Laboratory Analyses  
Chain of Custody documentation

cc: Clyde Galantine, Enviros, Inc.

**Table 1**  
 Summary of Monitoring Data

Well #	Ground Water Elevation (feet)	Depth to Water (feet)*	Total Well Depth (feet)*	Product Thickness (feet)	Shcen	Water Purged (gallons)
--------	-------------------------------	------------------------	--------------------------	--------------------------	-------	------------------------

**(Monitored and Sampled on July 10, 1996)**

U-1	341.78	13.84	28.03	0	--	0
U-2	342.17	14.42	26.57	0	--	0
U-3	342.15	15.98	28.85	0	--	0

**(Monitored and Sampled on April 11, 1996)**

U-1	343.42	12.20	28.60	0	No	12
U-2	343.84	12.75	26.70	0	No	10
U-3	344.93	13.20	29.26	0	No	11

**(Monitored and Sampled January 11, 1996)**

U-1	339.29	16.33	28.85	0	No	9
U-2	339.53	17.06	27.25	0	No	7
U-3	339.48	18.65	29.33	0	No	7.5

**(Monitored and Sampled October 12, 1995)**

U-1	340.24	15.38	29.15	0	No	10
U-2	340.58	16.01	26.15	0	No	7.5
U-3	340.53	17.6	29.06	0	No	8.5

Well #	Well Casing Elevation (feet)*
--------	-------------------------------

U-1	355.62
U-2	356.59
U-3	358.13

**Table 1**  
Summary of Monitoring Data

---

- ◆ The depth to water level and total well depth measurements were taken from the top of the well casings.
- \* The elevations of the top of the well casings are relative to Mean Sea Level (MSL), per the Benchmark AM-STW1977 located at the easterly return at the most easterly corner of intersection of Amador Valley Blvd. and Starward Street (Elevation = 344.17 feet MSL).
- Sheen determination was not performed.



**Table 2**  
 Summary of Laboratory Analyses  
 Water

Date	Well #	TPH as Diesel	TPH as Gasoline	Benzene	Toluene	Ethyl-Benzene	Xylenes	MTBE
7/10/96	U-1	2,200♦	2,600	81	4.4	210	230	510
	U-2	2,300♦	5,600	59	15	610	42	250
	U-3	ND	ND	ND	ND	ND	ND	ND
4/11/96	U-1*	630♦	3,200	110	ND	180	290	790
	U-2*	1,900♦	7,700	130	27	1,100	110	340
	U-3	ND	68★	ND	ND	ND	ND	ND
1/11/96 <sup>△</sup>	U-1▽▽	8,200♦	8,300	690	11	680	1,500	--
	U-2▽▽	8,600♦	10,000	210	55	1,400	240	--
	U-3	260♦♦	230	0.62	0.91	0.97	1.9	--
10/12/95	U-1▽	4,200♦	33,000	1,400	ND	1,400	3,100	--
	U-2▽	3,600♦	24,000	310	60	1,900	190	--
	U-3	470♦♦	560	ND	0.87	0.7	1.1	--
7/8/95	U-1	9,400*	39,000	1,500	19	1,600	5,200	--
	U-2	4,700*	17,000	430	ND	2,200	590	--
	U-3	710*	1,100**	0.57	2.1	1.7	2.4	--

- On April 11, 1996, all PNA compounds were non-detectable.
- △ On January 11, 1996, PNA compound naphthalene was detected in well U-1 at a concentration of 320 µg/L, and at a concentration of 310 µg/L in well U-2. All other PNA compounds were non-detectable in both wells.
- ▽ Sequoia Analytical Laboratory has potentially identified the presence of MTBE at reportable levels in the ground water sample collected from this well.
- ▽▽ Sequoia Analytical Laboratory has identified the presence of MTBE at a level above or equal to the taste and odor threshold of 40 µg/L in the sample collected from this well.
- \* Unidentified Hydrocarbon C9-C26
- \*\* Gas and Unidentified Hydrocarbons > C12
- ★ Sequoia Analytical Laboratory reported that the hydrocarbons detected did not appear to be gasoline.
- ♦ Sequoia Analytical Laboratory reported that the hydrocarbons detected appeared to be a diesel and non-diesel mixture.
- ♦♦ Sequoia Analytical Laboratory reported that the hydrocarbons detected did not appear to be diesel.

**Table 2**  
Summary of Laboratory Analyses  
Water

---

PNA = Polynuclear aromatic hydrocarbons (EPA method 8100).

MTBE = methyl tert butyl ether.

ND = Non-detectable.

Results are in micrograms per liter ( $\mu\text{g/L}$ ), unless otherwise indicated.

Note: The detection limit for results reported as ND by Sequoia Analytical Laboratory is equal to the stated detection limit times the dilution factor indicated on the laboratory analytical sheets.

Prior to August 1, 1995, the total purgeable petroleum hydrocarbon (TPH as gasoline) quantification range used by Sequoia Analytical Laboratory was C4 - C12. Since August 1, 1995, the quantification range used by Sequoia Analytical Laboratory is C6 - C12.

Laboratory analyses data prior to October 12, 1995, were provided by Enviros, Inc.

**Table 3**  
Summary of Monitoring Data

Date	Well #	Dissolved Oxygen Concentrations	
		Before Purging	After Purging
7/10/96★	U-1	1.22	--
	U-2	1.01	--
	U-3	3.44	--
4/11/96	U-1	3.77	3.78
	U-2	3.32	3.41
	U-3	5.16	4.96
1/11/96	U-1	--	3.41
	U-2	--	3.99
	U-3	--	5.05
10/2/95	CC1*	2.83	--

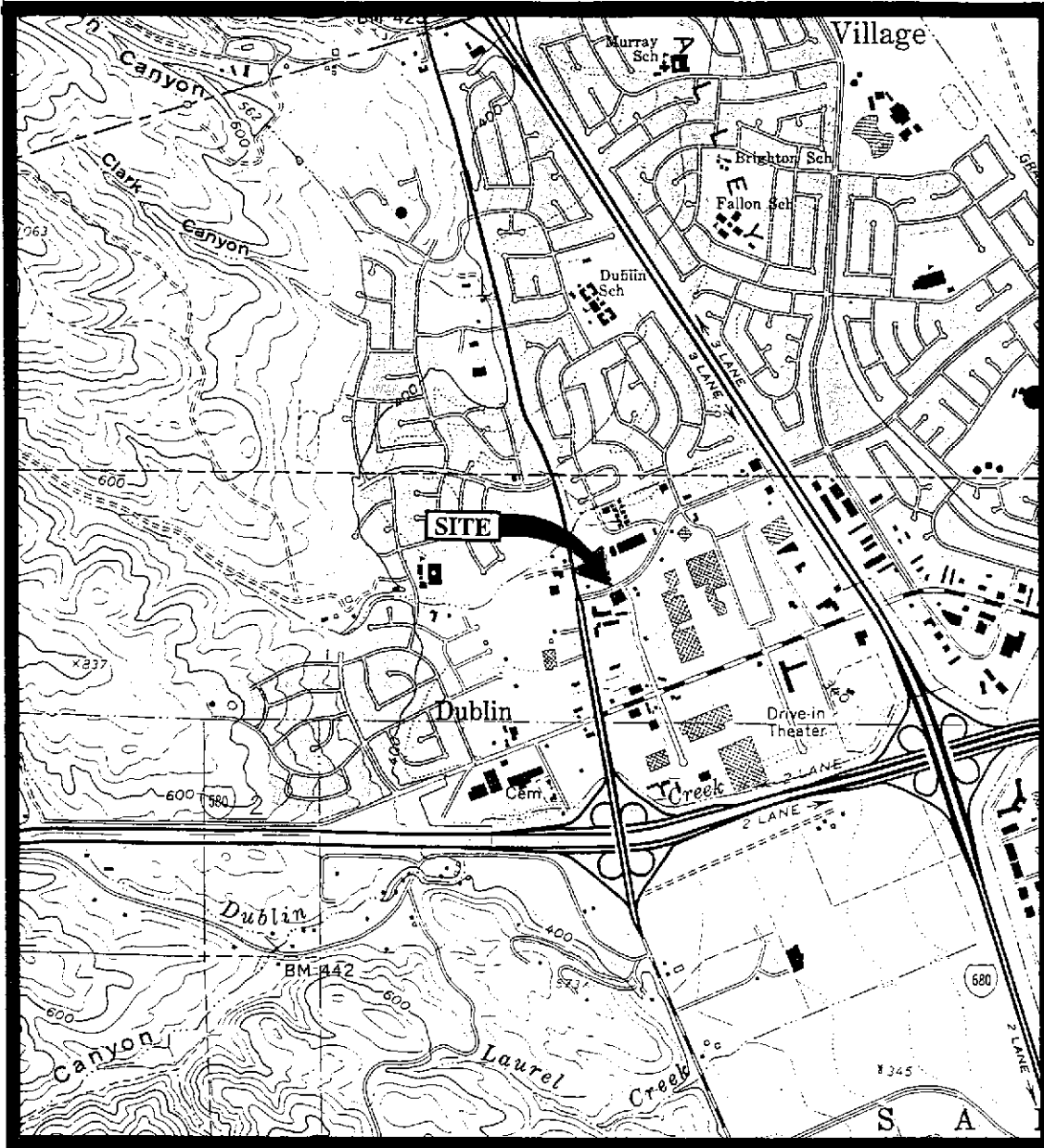
\* For the location of sample point CC1, see Figure 1.

★ The wells were not purged on this date.

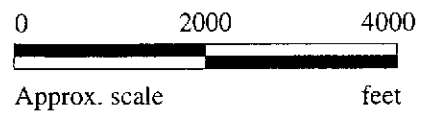
-- Measurement was not taken.

Results are in milligrams per liter (mg/L).

Note: Measurements were taken using a LaMotte DO4000 dissolved oxygen meter.



Base modified from 7.5 minute U.S.G.S. Dublin Quadrangle  
(photorevised 1980)

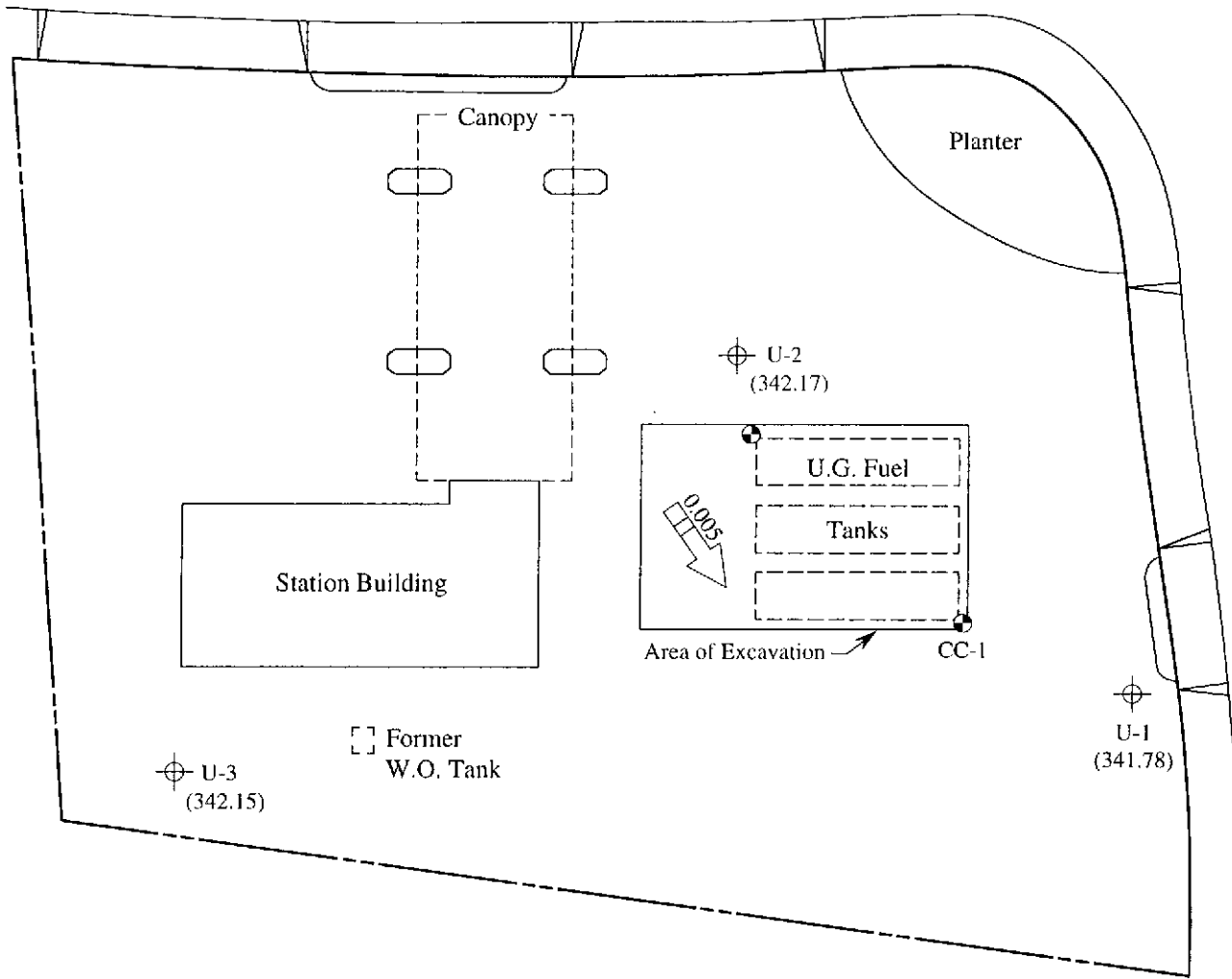


**MPDS** SERVICES, INCORPORATED

**UNOCAL SERVICE STATION #7176  
7850 AMADOR VALLEY BOULEVARD  
DUBLIN, CALIFORNIA**

**LOCATION  
MAP**

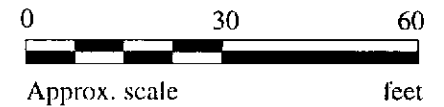
AMADOR VALLEY BOULEVARD



REGIONAL STREET

**LEGEND**

- Monitoring well
- Conductor casing
- Ground water elevation in feet above Mean Sea Level
- Direction of ground water flow with approximate hydraulic gradient



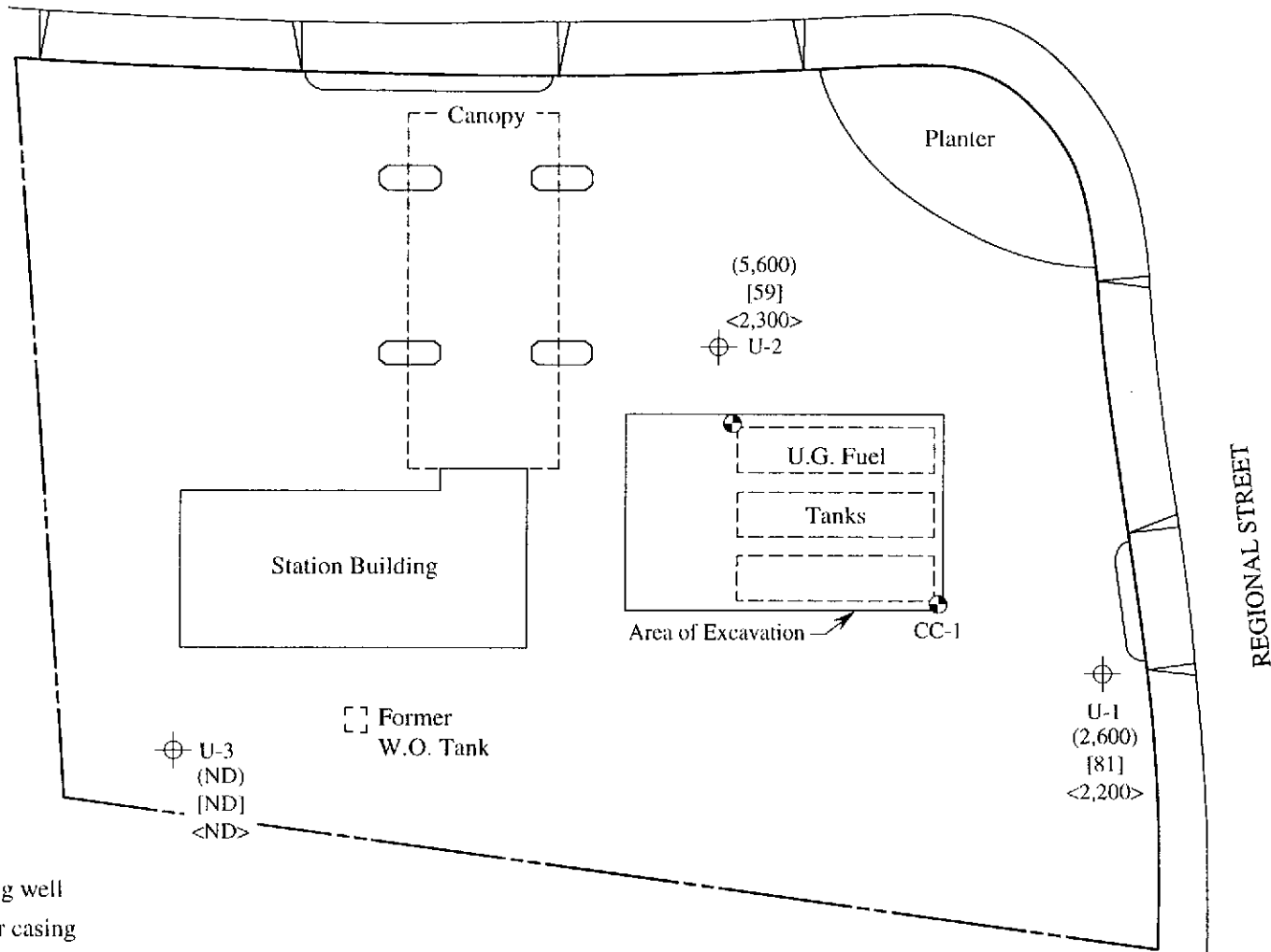
**GROUND WATER FLOW DIRECTION MAP FOR THE JULY 10, 1996 MONITORING EVENT**

UNOCAL SERVICE STATION #7176  
 7850 AMADOR VALLEY BOULEVARD  
 DUBLIN, CALIFORNIA



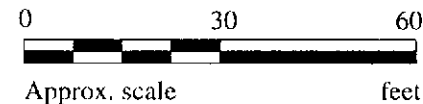
FIGURE  
**1**

AMADOR VALLEY BOULEVARD



**LEGEND**

- ⊕ Monitoring well
- Conductor casing
- ( ) Concentration of TPH as gasoline in  $\mu\text{g/L}$
- [ ] Concentration of benzene in  $\mu\text{g/L}$
- < > Concentration of TPH as diesel in  $\mu\text{g/L}$
- ND Non-detectable



**PETROLEUM HYDROCARBON CONCENTRATIONS IN GROUND WATER ON JULY 10, 1996**

UNOCAL SERVICE STATION #7176  
7850 AMADOR VALLEY BOULEVARD  
DUBLIN, CALIFORNIA



FIGURE  
**2**



MPDS Services 2401 Stanwell Dr., Ste. 300 Concord, CA 94520 Attention: Jarrel Crider	Client Project ID: Unocal #7176, 7850 Amador Valley Blvd Matrix Descript: Water Analysis Method: EPA 5030/8015 Mod./8020 First Sample #: 607-0545	Dublin	Sampled: Jul 10, 1996 Received: Jul 10, 1996 Reported: Jul 23, 1996
---	--	--------	---

**TOTAL PURGEABLE PETROLEUM HYDROCARBONS with BTEX DISTINCTION**

Sample Number	Sample Description	Purgeable Hydrocarbons µg/L	Benzene µg/L	Toluene µg/L	Ethyl Benzene µg/L	Total Xylenes µg/L
607-0545	U-1	2,600	81	4.4	210	230
607-0546	U-2	5,600	59	15	610	42
607-0547	U-3	ND	ND	ND	ND	ND
607-0548	ES-1	ND	ND	ND	ND	ND
607-0549	ES-2	ND	ND	ND	ND	ND
607-0550	ES-3	ND	ND	ND	ND	ND

<b>Detection Limits:</b>	<b>50</b>	<b>0.50</b>	<b>0.50</b>	<b>0.50</b>	<b>0.50</b>
--------------------------	-----------	-------------	-------------	-------------	-------------

Total Purgeable Petroleum Hydrocarbons are quantitated against a fresh gasoline standard.  
Analytes reported as ND were not present above the stated limit of detection.

**SEQUOIA ANALYTICAL, #1271**

Signature on File

Alan B. Kemp  
Project Manager





<b>MPDS Services</b>	<b>Client Project ID:</b> Unocal #7176, 7850 Amador Valley Blvd	<b>Sampled:</b> Jul 10, 1996
2401 Stanwell Dr., Ste. 300	<b>Matrix Descript:</b> Water	<b>Received:</b> Jul 10, 1996
Concord, CA 94520	<b>Analysis Method:</b> EPA 5030/8015 Mod./8020	<b>Reported:</b> Jul 23, 1996
Attention: Jarrel Crider	<b>First Sample #:</b> 607-0545	

**TOTAL PURGEABLE PETROLEUM HYDROCARBONS with BTEX DISTINCTION**

Sample Number	Sample Description	Chromatogram Pattern	DL Mult. Factor	Date Analyzed	Instrument ID	Surrogate Recovery, % QC Limits: 70-130
607-0545	U-1	Gasoline	5.0	7/18/96	HP-11	97
607-0546	U-2	Gasoline	20	7/18/96	HP-11	103
607-0547	U-3	--	1.0	7/17/96	HP-11	97
607-0548	ES-1	--	1.0	7/17/96	HP-11	97
607-0549	ES-2	--	1.0	7/17/96	HP-11	97
607-0550	ES-3	--	1.0	7/17/96	HP-11	97

**SEQUOIA ANALYTICAL, #1271**

Signature on File

Alan B. Kemp  
Project Manager







# Sequoia Analytical

680 Chesapeake Drive  
404 N. Wiget Lane  
819 Striker Avenue, Suite 8

Redwood City, CA 94063  
Walnut Creek, CA 94598  
Sacramento, CA 95834

(415) 364-9600  
(510) 988-9600  
(916) 921-9600

FAX (415) 364-9233  
FAX (510) 988-9673  
FAX (916) 921-0100

MPDS Services  
2401 Stanwell Dr., Ste. 300  
Concord, CA 94520  
Attention: Jarrel Crider

Client Project ID: Unocal #7176, 7850 Amador Valley Blvd  
Sample Descript: Water  
Analysis for: MTBE (Modified EPA 8020)  
First Sample #: 607-0545

Sampled: Jul 10, 1996  
Received: Jul 10, 1996  
Analyzed: Jul 17-18, 1996  
Reported: Jul 23, 1996

## LABORATORY ANALYSIS FOR: MTBE (Modified EPA 8020)

Sample Number	Sample Description	Detection Limit µg/L	Sample Result µg/L
607-0545	U-1	40	510
607-0546	U-2	40	250
607-0547	U-3	40	N.D.

Analytes reported as N.D. were not present above the stated limit of detection.

### SEQUOIA ANALYTICAL, #1271

Signature on File

Alan B. Kemp  
Project Manager





# Sequoia Analytical

680 Chesapeake Drive Redwood City, CA 94063 (415) 364-9600 FAX (415) 364-9233  
 404 N. Wiget Lane Walnut Creek, CA 94598 (510) 988-9600 FAX (510) 988-9673  
 819 Striker Avenue, Suite 8 Sacramento, CA 95834 (916) 921-9600 FAX (916) 921-0100

MPDS Services	Client Project ID: Unocal #7176, 7850 Amador Valley Blvd	Sampled: Jul 10, 1996
2401 Stanwell Dr., Ste. 300	Sample Matrix: Water	Received: Jul 10, 1996
Concord, CA 94520	Analysis Method: EPA 3510/8015 Mod.	Reported: Jul 23, 1996
Attention: Jarrel Crider	First Sample #: 607-0545	

## TOTAL EXTRACTABLE PETROLEUM HYDROCARBONS

Analyte	Reporting Limit µg/L	Sample I.D. 607-0545 U-1 <sup>^</sup>	Sample I.D. 607-0546 U-2 <sup>^</sup>	Sample I.D. 607-0547 U-3
Extractable Hydrocarbons	50	2,200	2,300	N.D.
Chromatogram Pattern:		Diesel & Unidentified Hydrocarbons <C15	Diesel & Unidentified Hydrocarbons <C15	--

### Quality Control Data

Report Limit Multiplication Factor:	1.0	1.0	1.0
Date Extracted:	7/11/96	7/11/96	7/11/96
Date Analyzed:	7/11/96	7/11/96	7/11/96
Instrument Identification:	HP-3A	HP-3A	HP-3A

Extractable Hydrocarbons are quantitated against a fresh diesel standard.  
 Analytes reported as N.D. were not detected above the stated reporting limit.

### SEQUOIA ANALYTICAL, #1271

Signature on File

Alan B. Kemp  
 Project Manager

#### Please Note:

<sup>^</sup> This sample appears to contain diesel and non-diesel mixtures. "Unidentified Hydrocarbons <C15" are probably gasoline.





# Sequoia Analytical

680 Chesapeake Drive Redwood City, CA 94063 (415) 364-9600 FAX (415) 364-9233  
 404 N. Wiget Lane Walnut Creek, CA 94598 (510) 988-9600 FAX (510) 988-9673  
 819 Striker Avenue, Suite 8 Sacramento, CA 95834 (916) 921-9600 FAX (916) 921-0100

MPDS Services  
 2401 Stanwell Dr., Ste. 300  
 Concord, CA 94520  
 Attention: Jarrel Crider

Client Project ID: Unocal #7176, 7850 Amador Valley Blvd., Dublin  
 Matrix: Liquid

QC Sample Group:

Reported: Jul 23, 1996

## QUALITY CONTROL DATA REPORT

ANALYTE	Benzene	Toluene	Ethyl Benzene	Xylenes	Diesel
<b>Method:</b>	EPA 8020	EPA 8020	EPA 8020	EPA 8020	EPA 8015
<b>Analyst:</b>	S. Chullakorn	S. Chullakorn	S. Chullakorn	S. Chullakorn	J. Dinsay

MS/MSD	Benzene	Toluene	Ethyl Benzene	Xylenes	Diesel
<b>Batch#:</b>	6070964	6070964	6070964	6070964	BLK071196
<b>Date Prepared:</b>	7/18/96	7/18/96	7/18/96	7/18/96	7/11/96
<b>Date Analyzed:</b>	7/18/96	7/18/96	7/18/96	7/18/96	7/11/96
<b>Instrument I.D.#:</b>	HP-11	HP-11	HP-11	HP-11	HP-3B
<b>Conc. Spiked:</b>	20 µg/L	20 µg/L	20 µg/L	60 µg/L	300 µg/L
<b>Matrix Spike % Recovery:</b>	100	85	95	93	103
<b>Matrix Spike Duplicate % Recovery:</b>	115	100	110	103	90
<b>Relative % Difference:</b>	14	16	15	10	14

LCS Batch#:	11LCS071896	11LCS071896	11LCS071896	11LCS071896	LCS071196
<b>Date Prepared:</b>	7/18/96	7/18/96	7/18/96	7/18/96	7/11/96
<b>Date Analyzed:</b>	7/18/96	7/18/96	7/18/96	7/18/96	7/11/96
<b>Instrument I.D.#:</b>	HP-11	HP-11	HP-11	HP-11	HP-3B
<b>LCS % Recovery:</b>	120	105	115	113	100

% Recovery Control Limits:	Benzene	Toluene	Ethyl Benzene	Xylenes	Diesel
	60-140	60-140	60-140	60-140	50-150

**Please Note:**

The LCS is a control sample of known, interferent free matrix that is analyzed using the same reagents, preparation, and analytical methods employed for the samples. The matrix spike is an aliquot of sample fortified with known quantities of specific compounds and subjected to the entire analytical procedure. If the recovery of analytes from the matrix spike does not fall within specified control limits due to matrix interference, the LCS recovery is to be used to validate the batch.

SEQUOIA ANALYTICAL, #1271

Signature on File

Alan B. Kemp  
 Project Manager





MPDS Services  
2401 Stanwell Dr., Ste. 300  
Concord, CA 94520  
Attention: Jarrel Crider

Client Project ID: Unocal #7176, 7850 Amador Valley Blvd., Dublin  
Matrix: Liquid

QC Sample Group: 6070545-550

Reported: Jul 23, 1996

**QUALITY CONTROL DATA REPORT**

ANALYTE	Benzene	Toluene	Ethyl Benzene	Xylenes
Method:	EPA 8020	EPA 8020	EPA 8020	EPA 8020
Analyst:	K. Nill	K. Nill	K. Nill	K. Nill

<b>MS/MSD</b>				
Batch#:	6070820	6070820	6070820	6070820
Date Prepared:	7/17/96	7/17/96	7/17/96	7/17/96
Date Analyzed:	7/17/96	7/17/96	7/17/96	7/17/96
Instrument I.D.#:	HP-11	HP-11	HP-11	HP-11
Conc. Spiked:	20 µg/L	20 µg/L	20 µg/L	60 µg/L
<b>Matrix Spike</b>				
% Recovery:	115	100	115	108
<b>Matrix Spike Duplicate</b>				
% Recovery:	100	85	95	92
<b>Relative % Difference:</b>	14	16	19	17

<b>LCS Batch#:</b>	11CLS071796	11CLS071796	11CLS071796	11CLS071796
Date Prepared:	7/17/96	7/17/96	7/17/96	7/17/96
Date Analyzed:	7/17/96	7/17/96	7/17/96	7/17/96
Instrument I.D.#:	HP-11	HP-11	HP-11	HP-11
<b>LCS % Recovery:</b>	115	100	110	107

<b>% Recovery Control Limits:</b>	60-140	60-140	60-140	60-140
-----------------------------------	--------	--------	--------	--------

**Please Note:**

The LCS is a control sample of known, interferent free matrix that is analyzed using the same reagents, preparation, and analytical methods employed for the samples. The matrix spike is an aliquot of sample fortified with known quantities of specific compounds and subjected to the entire analytical procedure. If the recovery of analytes from the matrix spike does not fall within specified control limits due to matrix interference, the LCS recovery is to be used to validate the batch.

**SEQUOIA ANALYTICAL, #1271**

Signature on File

Alan B. Kemp  
Project Manager



# M P D S Services, Inc.

2401 Stanwell Drive, Suite 400, Concord, CA 94620

Tel: (510) 602-5120 Fax: (510) 689-1918

9607124

## CHAIN OF CUSTODY

SAMPLER			UNOCAL					ANALYSES REQUESTED							TURN AROUND TIME:		
NICHOLAS PERROW			S/S # <u>7176</u> CITY: <u>PUBLIN</u>					TPH-GAS BTEX	TPH-DIESEL	TOG	8010	MTBE					REG.
WITNESSING AGENCY			ADDRESS: <u>7850 ANADOR VLY. BLVD.</u>														
SAMPLE ID NO.	DATE	TIME	WATER	GRAB	COMP	NO OF CONT.	SAMPLING LOCATION										
U-1	7/10/96	8:10	✓	✓		4 NOAS 1 AMBER	WELL	✓	✓			✓				6070545AE	
U-2	"	8:25	✓	✓		"	"	✓	✓			✓				6070546	
U-3	"	7:55	✓	✓		"	"	✓	✓			✓				6070547	
RELINQUISHED BY:			DATE/TIME		RECEIVED BY:			THE FOLLOWING <u>MUST BE</u> COMPLETED BY THE LABORATORY ACCEPTING SAMPLES FOR ANALYSES:									
(SIGNATURE)			7/10/96 9:40		(SIGNATURE)			1. HAVE ALL SAMPLES RECEIVED FOR ANALYSIS BEEN STORED ON ICE? <input checked="" type="checkbox"/>									
(SIGNATURE)					(SIGNATURE)			2. WILL SAMPLES REMAIN REFRIGERATED UNTIL ANALYZED? <input checked="" type="checkbox"/>									
(SIGNATURE)					(SIGNATURE)			3. DID ANY SAMPLES RECEIVED FOR ANALYSIS HAVE HEAD SPACE? <input checked="" type="checkbox"/>									
(SIGNATURE)					(SIGNATURE)			4. WERE SAMPLES IN APPROPRIATE CONTAINERS AND PROPERLY PACKAGED? <input checked="" type="checkbox"/>									
(SIGNATURE)					(SIGNATURE)			SIGNATURE			TITLE:			DATE: 7/10/96			

# M P D S Services, Inc.

2401 Stanwell Drive, Suite 400, Concord, CA 94520  
Tel: (510) 602-5120 Fax: (510) 689-1918

## 9607124

### CHAIN OF CUSTODY

SAMPLER <b>NICHOLAS PERROW</b>			UNOCAL SIS # <u>7176</u> CITY: <u>DUBLIN</u>					ANALYSES REQUESTED								TURN AROUND TIME:	
WITNESSING AGENCY			ADDRESS: <u>7850 AHADOL VLY. BLVD.</u>					TPH-GAS BTX	TPH-DIESEL	TOG	8010						REG.
SAMPLE ID NO.	DATE	TIME	WATER	GRAB	COMP	NO OF CONT.	SAMPLING LOCATION										
<u>ES-1</u>	<u>7/10/96</u>		✓			(VDA)		✓		6070548							
<u>ES-2</u>	"		✓			"		✓		6070549							
<u>ES-3</u>	"		✓			"		✓		6070550							
RELINQUISHED BY:			DATE/TIME		RECEIVED BY:			THE FOLLOWING <u>MUST BE</u> COMPLETED BY THE LABORATORY ACCEPTING SAMPLES FOR ANALYSES:									
(SIGNATURE) <u>[Signature]</u>			<u>7/10/96</u> <u>9:40</u>		(SIGNATURE) <u>[Signature]</u>			1. HAVE ALL SAMPLES RECEIVED FOR ANALYSIS BEEN STORED ON ICE?									
(SIGNATURE)					(SIGNATURE)			2. WILL SAMPLES REMAIN REFRIGERATED UNTIL ANALYZED?									
(SIGNATURE)					(SIGNATURE)			3. DID ANY SAMPLES RECEIVED FOR ANALYSIS HAVE HEAD SPACE?									
(SIGNATURE)					(SIGNATURE)			4. WERE SAMPLES IN APPROPRIATE CONTAINERS AND PROPERLY PACKAGED?									
(SIGNATURE)					(SIGNATURE)			SIGNATURE:			TITLE:			DATE:			