



RECEIVED

1:20 pm, Jun 06, 2007

Alameda County
Environmental Health

Thomas K. Bauhs
Project Manager
Retail and Terminal
Business Unit

**Chevron Environmental
Management Company**
6001 Bollinger Canyon Road
San Ramon, CA 94583
Tel (925) 842-8898
Fax (925) 842-8370

6-5-07

(date)

Santa Clara County
Department of Environmental Health
1555 Berger Drive, Suite 300
San Jose, CA 95112-2716

Re: Chevron Facility # 9-1924

Address: 4904 Southfront Road, Livermore

I have reviewed the attached report titled Site Reconnaissance and Well Search
and dated June 5, 2007.

I agree with the conclusions and recommendations presented in the referenced report. The information in this report is accurate to the best of my knowledge and all local Agency/Regional Board guidelines have been followed. This report was prepared by Conestoga Rovers & Associates, upon whose assistance and advice I have relied.

This letter is submitted pursuant to the requirements of California Water Code Section 13267(b)(1) and the regulating implementation entitled Appendix A pertaining thereto.

I declare under penalty of perjury that the foregoing is true and correct.

Sincerely,

Thomas K. Bauhs
Project Manager

Enclosure: Report



**CONESTOGA-ROVERS
& ASSOCIATES**

2000 Opportunity Dr., Suite 110, Roseville, California 95678
Telephone: 916-677-3407, ext. 100 Facsimile: 916-677-3687
www.CRAworld.com

June 5, 2007

Mr. Jerry Wickham
Alameda County Health Care Services Agency (ACHCSA)
Environmental Health Services
1131 Harbor Bay Parkway, Suite 250
Alameda, California 94502


Re: **Site Reconnaissance and Well Search**
Former Chevron Service Station 9-1924
4904 Southfront Road
Livermore, California
Fuel Leak Case No. RO000047

Dear Mr. Wickham:

On behalf of Chevron Environmental Management Company (Chevron), Conestoga-Rovers and Associates (CRA) conducted well search activities on March 13, 2007 at the site referenced above to locate wells that could not be found during well abandonment activities on December 11, 2006. CRA contracted Morrow Surveying to mark the locations of missing groundwater monitoring wells C-1, C-16, C-18, and RW-1. Remedial well RW-1 was located in a large service vault and will be properly destroyed. Groundwater monitoring wells C-1, C-16 and C-18 locations were marked with white marking paint in the driveway exiting to Southfront Lane (C-1), the east bound lane of First Street (C-18) and the south bound lane of Southfront Lane (C-16). The locations of the wells could not be visually identified. A metal detector was used but was unable to locate the wells. Wells C-1, C-16, and C-18 will not likely be located without extensive excavation of the roadway and service station. CRA believes every reasonable effort has been made to locate the missing groundwater monitoring wells. It appears that C-16 and C-18 were destroyed during street construction activities and C-1 was destroyed during station upgrades in April 2000. If the ACHCSA concurs, CRA will proceed immediately with the abandonment of well RW-1.

Please contact me at (916) 677-3407 ext. 115 with any questions or concerns.

Sincerely,
Conestoga-Rover & Associates


Leon Gearhart
Senior Staff Scientist

Attachments: Site Plan
ACHSA letter, dated January 17, 2007

Equal
Employment
Opportunity Employer



CONESTOGA-ROVERS
& ASSOCIATES

Mr. Jerry Wickham

June 5, 2007

Cc: Tom Bauhs, Chevron Environmental Management Company, P.O. Box 6012, Room K2204, San Ramon, CA
94583

EXPLANATION	
C-1 ◆	Monitoring well location
C-2 ∅	Destroyed monitoring well location
C-8 ✕	Abandoned monitoring well location
RW-1 ◆	Recovery well location
SB-1 ●	Soil boring location
—	Electrical line
—	Vapor line
—	Vent line
—	Product line

Basement from Delta

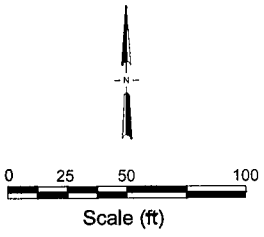
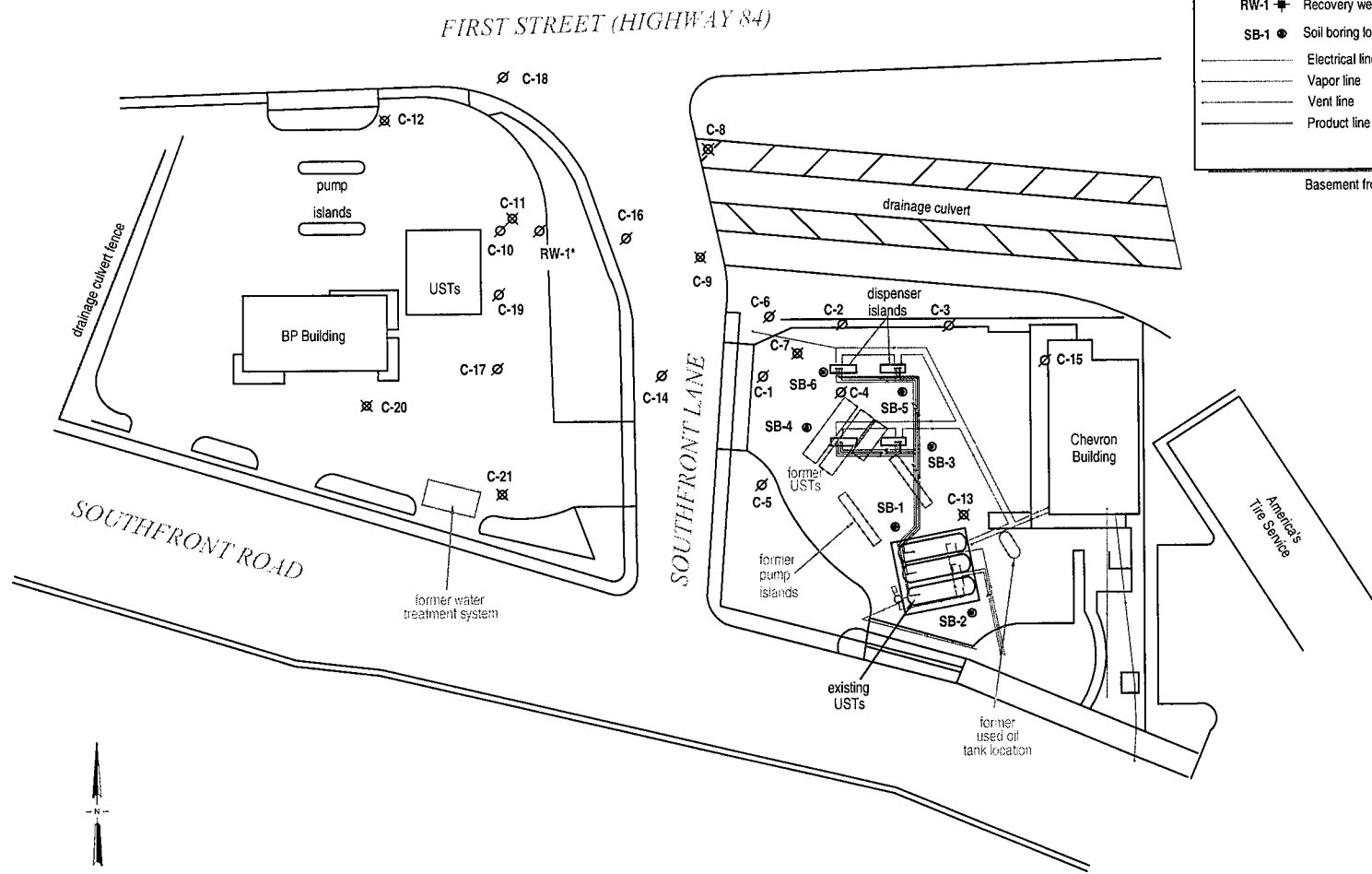


FIGURE 2



CONESTOGA-ROVERS & ASSOCIATES

Former Chevron Service Station 9-1924
4904 Southfront Road
Livermore, California

Revised: 12/20/04
Checked: 1/10/05
Drawn: 1/10/05
Scale: 1" = 50'
Date: 1/10/05

ALAMEDA COUNTY
HEALTH CARE SERVICES

AGENCY
DAVID J. KEARS, Agency Director



ENVIRONMENTAL HEALTH SERVICES
ENVIRONMENTAL PROTECTION
1131 Harbor Bay Parkway, Suite 250
Alameda, CA 94502-6577
(510) 567-6700
FAX (510) 337-9335

January 17, 2007

Dana Thurman
Chevron Environmental Management Company
6001 Bollinger Canyon Road
P.O. Box 6012
San Ramon, CA 94583-2324

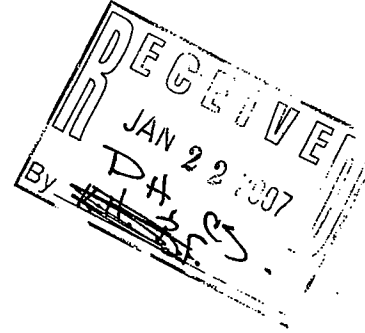
Milton and Violet Price Trust
C/o Jeanne R. Price
225 Bush Street
San Francisco, CA 94104-4215

Subject: Fuel Leak Case No. RO0000477, Chevron #9-1924, 4904 Southfront Road, Pleasanton, CA

Dear Mr. Thurman:

In correspondence dated October 26, 2006, Alameda County Environmental Health (ACEH) requested that the monitoring wells installed at the site and off-site be properly destroyed prior to issuance of a remedial action completion certificate. In response to this request, Chevron Environmental Management Company submitted a report entitled, "Well Destruction Report," dated January 9, 2007. The "Well Destruction Report," which was prepared by Cambria Environmental Technology, describes the pressure grouting of seven monitoring wells on December 11, 2006. A total of 21 monitoring wells and one recovery well have been installed at the site and off-site. As shown on Table A of the Well Destruction Report, four wells could not be located and were presumed destroyed during street construction activities (C-16 and C-18), destruction of a former groundwater treatment system (RW-1), and station upgrades (C-1). The Well Destruction Report does not describe efforts that were taken by Chevron and Cambria to locate these four monitoring wells. We request that you make reasonable efforts to attempt to locate and decommission these wells. If the wells cannot be located or cannot be decommissioned due to unusual site conditions, please provide information to substantiate your efforts to locate and decommission the wells or demonstrate the conditions that prevent well decommissioning.

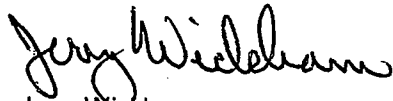
The destruction methods are unknown for four wells that were reported destroyed during April 2000 station upgrade activities (C-2, C-3, and C-6) and 1985 UST removal activities (C-4). For these four wells, we request that you undertake efforts to locate and confirm that the wells were properly decommissioned. If the wells were not properly decommissioned, please undertake proper decommissioning. If the wells cannot be located or the destruction status remains unknown, please provide information to substantiate your efforts to locate the wells and confirm well decommissioning.



Dana Thurman
Milton and Violet Price
January 17, 2007
Page 2

If you have any questions, please call me at (510) 567-6791.

Sincerely,



Jerry Wickham
Hazardous Materials Specialist

Enclosure: ACEH Electronic Report Upload (ftp) Instructions

cc: Wyman Hong, QIC 80201, Zone 7 Water Agency, 100 North Canyons Parkway
Livermore, CA 94551

Colleen Winey, QIC 80201, Zone 7 Water Agency, 100 North Canyons Parkway
Livermore, CA 94551

Danielle Stefani, Livermore-Pleasanton Fire Department, 3560 Nevada Street
Pleasanton, CA 94566

David Herzog, Cambria Environmental Technology, Inc., 2000 Opportunity Drive, Suite 110,
Roseville, CA 95678

Donna Drogos, ACEH
Jerry Wickham, ACEH
File