

Environmental Management
Company
6001 Bollinger Canyon Rd, L4050
P.O. Box 6012
San Ramon, CA 94583-2324
Tel 925-842-1589
Fax 925-842-8370

Karen Streich
Project Manager

AG

____ July 23, , 2003

ChevronTexaco

R0464
Alameda County Health Care Services
1131 Harbor Bay Parkway, Suite 250
Alameda, CA 94502-6577

Re: Chevron Service Station # 9-1851

Address: 451 Hegenberger Road, Oakland, CA

July 8, 2003

I have reviewed the attached routine groundwater monitoring report dated _____.

I agree with the conclusions and recommendations presented in the referenced report. The information in this report is accurate to the best of my knowledge and all local Agency/Regional Board guidelines have been followed. This report was prepared by Gettler-Ryan, Inc., upon whose assistance and advice I have relied.

This letter is submitted pursuant to the requirements of California Water Code Section 13267(b)(1) and the regulating implementation entitled Appendix A pertaining thereto.

I declare under penalty of perjury that the foregoing is true and correct.

Sincerely,

Karen Streich

Karen Streich
Project Manager

Enclosure: Report



GETTLER-RYAN INC.

TRANSMITTAL

July 8, 2003
G-R #385145

TO: Mr. Robert Foss
Cambria Environmental Technology, Inc.
5900 Hollis Street, Suite A
Emeryville, CA 94608

CC: Ms. Karen Streich
Chevron Products Company
P.O. Box 6004
San Ramon, California 94583

FROM: Deanna L. Harding
Project Coordinator
Gettler-Ryan Inc.
6747 Sierra Court, Suite J
Dublin, California 94568

RE: **Chevron Service Station
#9-1851
451 Hegenberger Road
Oakland, California**

WE HAVE ENCLOSED THE FOLLOWING:

COPIES	DATED	DESCRIPTION
1	July 2, 2003	Groundwater Monitoring and Sampling Report Second Quarter - Event of June 9, 2003

COMMENTS:

This report is being sent for your review. Please provide any comments/changes and propose any groundwater monitoring modifications for the next event prior to **July 22, 2003**, at which time the final report will be distributed to the following:

cc: Mr. Barney Chan, Alameda County Health Care Services, Dept. of Environmental Health, 1131 Harbor Bay Parkway,
Suite 250, Alameda, CA 94502-6577
Mr. Ben Shimek, 451 Hegenberger Road, Oakland, CA 94621

Enclosures

trans/9-1851-ks



GETTLER-RYAN INC.

July 2, 2003
G-R Job #385145

Ms. Karen Streich
Chevron Products Company
P.O. Box 6004
San Ramon, CA 94583

RE: Second Quarter Event of June 9, 2003
Groundwater Monitoring & Sampling Report
Chevron Service Station #9-1851
451 Hegenberger Road
Oakland, California

Dear Ms. Streich:

This report documents the most recent groundwater monitoring and sampling event performed by Gettler-Ryan Inc. (G-R) at the referenced site. All field work was conducted in accordance with G-R Standard Operating Procedure - Groundwater Sampling (attached).

Static groundwater levels were measured and the wells were checked for the presence of separate-phase hydrocarbons. Static water level data, groundwater elevations, and separate-phase hydrocarbon thickness (if any) are presented in the attached Table 1. A Potentiometric Map is included as Figure 1.

Groundwater samples were collected from the monitoring wells and submitted to a state certified laboratory for analyses. The field data sheets for this event are attached. Analytical results are presented in the table(s) listed below. The chain of custody document and laboratory analytical report are also attached.

Please call if you have any questions or comments regarding this report. Thank you.

Sincerely,

Deanna L. Harding
Project Coordinator

Hagop Kevork
P.E. No. C55734


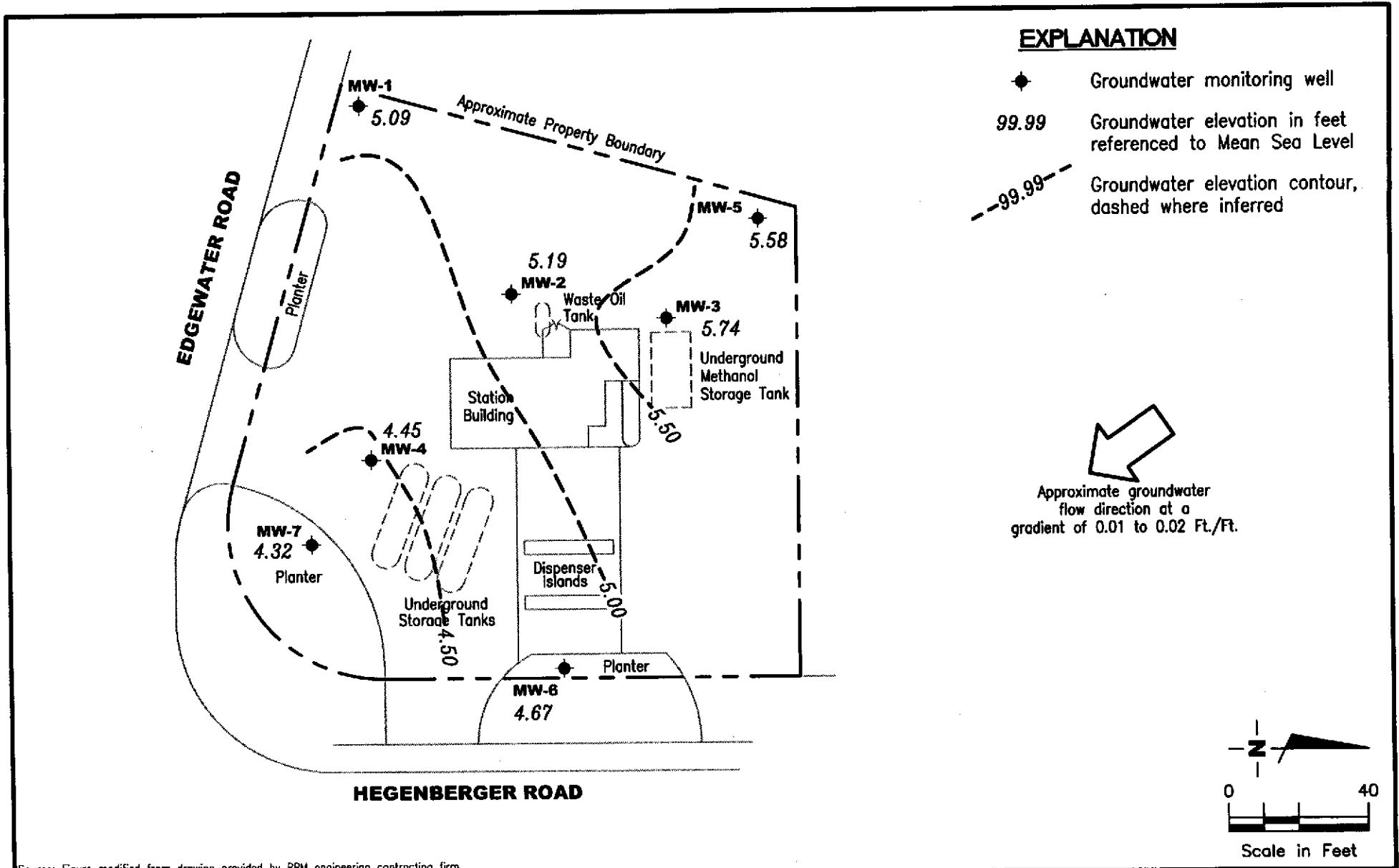


Figure 1: Potentiometric Map
Table 1: Groundwater Monitoring Data and Analytical Results
Table 2: Groundwater Analytical Results - Oxygenate Compounds
Table 3: Groundwater Analytical Results
Attachments: Standard Operating Procedure - Groundwater Sampling
Field Data Sheets
Chain of Custody Document and Laboratory Analytical Reports



Source: Figure modified from drawing provided by RRM engineering contracting firm.

GETTLER - RYAN INC.
 6747 Sierra Ct., Suite J
 Dublin, CA 94568 (925) 551-7555

POTENTIOMETRIC MAP
 Chevron Service Station #9-1851
 451 Hegenberger Road
 Oakland, California

FIGURE

1

PROJECT NUMBER
 385145

REVIEWED BY

DATE
 June 9, 2003

REVISED DATE

Table 1
Groundwater Monitoring Data and Analytical Results
Chevron Service Station #9-1851
451 Hegenberger Road
Oakland, California

WELL ID/ DATE	TOC* (ft.)	GWE (msl)	DTW (ft.)	TPH-D (ppb)	TPH-G (ppb)	B (ppb)	T (ppb)	E (ppb)	X (ppb)	MTBE (ppb)
MW-1										
10/17/95	2.61	-1.51	4.12	--	<50	<0.5	<0.5	<0.5	<0.5	--
03/29/96	2.61	-0.72	3.33	--	<50	<0.5	<0.5	<0.5	<0.5	9.5
06/26/96	2.61	-1.23	3.84	--	<50	<0.5	<0.5	<0.5	<0.5	46
09/25/96	2.61	-1.41	4.02	--	<250	<2.5	<2.5	<2.5	<2.5	940
12/17/96	2.61	-0.96	3.57	--	<50	0.9	<0.5	<0.5	<0.5	260
03/20/97	2.61	-1.54	4.15	--	<50	<2.0	<2.0	<2.0	<2.0	76
06/20/97	2.61	-1.72	4.33	--	<50	<0.5	<0.5	<0.5	<0.5	64
09/09/97	2.61	-1.74	4.35	--	<50	<0.5	<0.5	<0.5	<0.5	110
12/12/97	2.61	-0.39	3.00	--	<50	<0.5	<0.5	<0.5	<0.5	27
02/19/98	2.61	0.78	1.83	--	<50	<0.5	<0.5	<0.5	<0.5	14
06/23/98	2.61	-0.73	3.34	--	210	<0.5	<0.5	<0.5	<0.5	3,400
08/31/98	2.61	-0.88	3.49	--	1,400	630	<5.0	<5.0	<5.0	16,000
12/29/98	2.61	-1.22	3.83	--	<500	<5.0	<5.0	<5.0	<5.0	1,090
03/11/99	2.61	-0.43	3.04	--	<50	<0.5	<0.5	<0.5	<0.5	33.9
06/24/99	2.61	-0.77	3.38	--	<500	65.7	<5.0	<5.0	<5.0	1,160
09/29/99	2.61	-1.01	3.62	--	81.7	<0.5	<0.5	<0.5	<0.5	1,130
12/08/99	2.61	-1.46	4.07	--	<50	<0.5	<0.5	<0.5	<0.5	233
03/01/00	2.61	0.66	1.95	--	100	<0.5	<0.5	<0.5	<0.5	37.9
06/19/00	2.61	-0.80	3.41	--	<50	3.8	<0.50	<0.50	<0.50	88/91 ²
09/30/00	2.61	-1.23	3.84	--	<130	<1.3	<1.3	<1.3	<1.3	460/530 ²
10/05/00	2.61	-1.32	3.93	--	--	--	--	--	--	--
12/08/00	8.61	4.41	4.20	--	<50.0	<0.500	<0.500	<0.500	<0.500	58.7
03/03/01 ¹¹	8.61	6.30	2.31	--	<50	<0.50	<0.50	<0.50	<0.50	8.9
06/19/01	8.61	5.27	3.34	--	<50	<0.50	<0.50	<0.50	<0.50	51
09/05/01	8.61	4.84	3.77	--	<50	<0.50	<0.50	<0.50	<1.5	180
12/10/01	8.61	6.14	2.47	--	<50	<0.50	<0.50	<0.50	<1.5	21
03/04/02	8.61	5.48	3.13	--	<50	<0.50	<0.50	<0.50	<1.5	47
06/03/02	8.61	2.90	5.71	--	<50	<0.50	<0.50	<0.50	<1.5	31
09/14/02	8.61	4.86	3.75	--	<50	<0.50	<0.50	<0.50	<1.5	140
12/13/02	8.61	5.32	3.29	--	<50	<0.50	<0.50	<0.50	<1.5	<2.5
03/14/03	8.61	5.54	3.07	--	<50	<0.50	<0.50	<0.50	<1.5	35
06/09/03 ¹³	8.61	5.09	3.52	--	<50	<0.5	<0.5	<0.5	<0.5	69

Table 1
Groundwater Monitoring Data and Analytical Results
Chevron Service Station #9-1851
451 Hegenberger Road
Oakland, California

WELL ID/ DATE	TOC* (ft.)	GWE (msl)	DTW (ft.)	TPH-D (pph)	TPH-G (ppb)	B (ppb)	T (ppb)	E (ppb)	X (ppb)	MTBE (ppb)
MW-2										
10/17/95 ³	3.51	-1.82	5.33	1,600 ⁴	170	3.5	<0.5	1.0	6.1	--
03/29/96	3.51	-0.44	3.95	3,000 ⁴	89	4.7	<0.5	0.64	0.74	21
06/26/96	3.51	-1.09	4.60	2,000 ⁴	80	8.7	<0.5	1.2	1.3	31
09/25/96	3.51	INACCESSIBLE	--	--	--	--	--	--	--	--
12/17/96	3.51	-0.41	3.92	2,400 ⁴	110	<0.5	<0.5	0.75	2.1	27
03/20/97	3.51	-1.32	4.83	3,400 ⁴	140	8.2	<2.0	<2.0	<2.0	58
06/20/97	3.51	-1.53	5.04	1,600 ⁴	62	7.7	<0.5	<0.5	<0.5	38
09/09/97	3.51	-1.47	4.98	82 ⁴	190	9.4	<0.5	<0.5	0.86	48
12/12/97	3.51	-0.40	3.91	8,500 ⁴	180	1.8	<0.5	<0.5	3.2	34
02/19/98	3.51	0.55	2.96	3,800 ⁴	<100	1.8	<1.0	<1.0	<1.0	230
06/23/98	3.51	-0.54	4.05	--	60	<0.5	<0.5	<0.5	<0.5	55
08/31/98	3.51	-0.80	4.31	--	61	2.2	<0.5	<0.5	1.1	53
12/29/98	3.51	-1.12	4.63	--	54	1.3	<0.5	<0.5	0.752	38.1
03/11/99	3.51	-0.01	3.52	--	648	2.9	<2.0	<2.0	<2.0	73.2
06/24/99	3.51	-0.49	4.00	--	264	.58	<0.5	1.01	<0.5	44.1
09/29/99	3.51	-0.93	4.44	--	54.3	.66	<0.5	<0.5	<0.5	35.7
12/08/99	3.51	-1.38	4.89	--	<50	1.27	<0.5	<0.5	<0.5	56.9
03/01/00	3.51	0.48	3.03	--	68	1.57	<0.5	<0.5	<0.5	110
06/19/00	3.51	-0.66	4.17	--	58 ¹	1.5	<0.50	<0.50	<0.50	90/59 ²
09/30/00	3.51	-1.15	4.66	--	<50	<0.50	0.82	<0.50	1.1	48/50 ²
10/05/00 ^{8,9}	3.51	-1.20	4.71	4,000 ⁷	--	--	--	--	--	--
12/08/00	9.52	4.55	4.97	--	<50.0	<0.500	<0.500	<0.500	<0.500	61.8
03/03/01 ¹¹	9.52	6.25	3.27	--	310 ¹²	0.60	<0.50	<0.50	1.3	97
06/19/01	9.52	5.47	4.05	--	<50	<0.50	<0.50	<0.50	<0.50	30
09/05/01	9.52	4.98	4.54	--	<50	<0.50	1.2	<0.50	<1.5	46
12/10/01	9.52	6.07	3.45	--	<50	<0.50	<0.50	<0.50	<1.5	22
03/04/02	9.52	5.58	3.94	--	<50	<0.50	<0.50	<0.50	<1.5	61
06/03/02	9.52	5.44	4.08	--	<50	<0.50	<0.50	<0.50	<1.5	71
09/14/02	9.52	4.87	4.65	--	<50	<0.50	<0.50	<0.50	<1.5	77
12/13/02	9.52	5.21	4.31	--	53	<0.50	<0.50	<0.50	<1.5	44
03/14/03	9.52	5.61	3.91	--	<50	<0.50	<0.50	<0.50	<1.5	55
06/09/03 ¹³	9.52	5.19	4.33	--	<50	<0.5	<0.5	<0.5	<0.5	67

Table 1
Groundwater Monitoring Data and Analytical Results
Chevron Service Station #9-1851
451 Hegenberger Road
Oakland, California

WELL ID/ DATE	TOC* (ft.)	GWE (msl)	DTW (ft.)	TPH-D (ppb)	TPH-G (ppb)	B (ppb)	T (ppb)	E (ppb)	X (ppb)	MTBE (ppb)
MW-3										
10/17/95 ⁵	3.08	-1.34	4.42	--	<50	<0.5	<0.5	<0.5	<0.5	--
03/29/96	3.08	0.08	3.00	--	<50	<0.5	<0.5	<0.5	<0.5	26
06/26/96	3.08	-0.52	3.60	--	<50	<0.5	<0.5	<0.5	<0.5	47
09/25/96	3.08	-1.06	4.14	--	<125	<1.2	<1.2	<1.2	<1.2	570
12/17/96	3.08	-0.12	3.20	--	<500	<5.0	<5.0	<5.0	<5.0	680
03/20/97	3.08	-0.22	3.30	--	<50	<5.7	<5.7	<5.7	<5.7	430
06/20/97	3.08	-0.78	3.86	--	<500	<5.0	<5.0	<5.0	<5.0	1,400
09/09/97	3.08	-1.11	4.19	--	76 ^d	22	<0.5	<0.5	<0.5	920
12/12/97	3.08	0.12	2.96	--	52	15	<0.5	<0.5	<0.5	710
02/19/98	3.08	0.86	2.22	--	<50	6.6	<0.5	<0.5	<0.5	380
06/23/98	3.08	-0.17	3.25	--	<50	<0.5	<0.5	<0.5	<0.5	390
08/31/98	3.08	-0.78	3.86	--	<50	19	<0.5	<0.5	<0.5	830
12/29/98	3.08	-0.45	3.53	--	<250	<2.5	<2.5	<2.5	<2.5	416
03/11/99	3.08	-0.27	3.35	--	<50	<0.5	<0.5	<0.5	<0.5	262
06/24/99	3.08	-0.53	3.61	--	<50	12.8	<0.5	<0.5	<0.5	620
09/29/99	3.08	-0.87	3.95	--	<50	<0.5	<0.5	<0.5	<0.5	2,840
12/08/99	3.08	-0.46	3.54	--	73.4	<0.5	<0.5	<0.5	<0.5	1,620
03/01/00	3.08	0.65	2.43	--	<200	<2.0	<2.0	<2.0	<2.0	1,880
06/19/00	3.08	-0.30	3.38	--	<250	20	<2.5	<2.5	<2.5	1,200/920 ²
09/30/00	3.08	-0.92	4.00	--	<250	<2.5	<2.5	<2.5	<2.5	730/2,100 ²
10/05/00	3.08	-0.94	4.02	--	--	--	--	--	--	--
12/08/00	9.08	5.38	3.70	--	<50.0	<0.500	<0.500	<0.500	<0.500	1,620
03/03/01 ¹¹	9.08	6.84	2.24	--	<50	<0.50	<0.50	<0.50	<0.50	1,000
06/19/01	9.08	5.37	3.71	--	<120	4.8	<1.2	<1.2	<1.2	510
09/05/01	9.08	5.04	4.04	--	130	<0.50	<0.50	<0.50	<1.5	1,400
12/10/01	9.08	6.54	2.54	--	130	<0.50	<0.50	<0.50	<1.5	1,000
03/04/02	9.08	6.24	2.84	--	120	<0.50	<0.50	<0.50	<1.5	720
06/03/02	9.08	5.80	3.28	--	130	<0.50	<0.50	<0.50	<1.5	710
09/14/02	9.08	4.93	4.15	--	590	<20	<1.0	<1.0	<3.0	2,600
12/13/02	9.08	5.23	3.85	--	430	<0.50	<0.50	<0.50	<1.5	2,000
03/14/03	9.08	6.09	2.99	--	310	<0.50	<0.50	<0.50	<1.5	1,600
06/09/03 ¹³	9.08	5.74	3.34	--	330	<0.5	<0.5	<0.5	<0.5	1,800

Table 1
Groundwater Monitoring Data and Analytical Results
Chevron Service Station #9-1851
451 Hegenberger Road
Oakland, California

WELL ID/ DATE	TOC* (ft.)	GWE (msl)	DTW (ft.)	TPH-D (ppb)	TPH-G (ppb)	B (ppb)	T (ppb)	E (ppb)	X (ppb)	MTBE (ppb)
MW-4										
10/17/95	3.48	-1.60	5.08	--	<125	<1.2	<1.2	<1.2	<1.2	--
03/29/96	3.48	-1.13	4.61	--	<1,000	<10	<10	<10	<10	6,700
06/26/96	3.48	-0.82	4.30	--	<2,000	<20	<20	<20	<20	7,200
09/25/96	3.48	-1.85	5.33	--	<50	<0.5	<0.5	<0.5	<0.5	<2.5
12/17/96	3.48	0.67	2.81	--	<2,000	120	<20	<20	<20	11,000
03/20/97	3.48	-1.02	4.50	--	250 ⁴	<2.0	<2.0	<2.0	<2.0	10,000/8,600 ⁴
06/20/97	3.48	-2.20	5.68	--	<2,500	<25	<25	<25	<25	9,300
09/09/97	3.48	-2.02	5.50	--	460 ⁴	<0.5	<0.5	<0.5	<0.5	6,600
12/12/97	3.48	-1.55	5.03	--	430 ⁴	120	<2.5	<2.5	<2.5	7,800
02/19/98	3.48	0.13	3.35	--	510 ⁴	130	<0.5	<0.5	<0.5	6,600
06/23/98	3.48	-1.50	4.98	--	550 ⁴	<0.5	<0.5	<0.5	<0.5	6,800
08/31/98	3.48	-1.94	5.42	--	<500	450	<5.0	<5.0	<5.0	14,000
12/29/98	3.48	-1.58	5.06	--	<5,000	<50	<50	<50	<50	16,100
03/11/99	3.48	-0.30	3.78	--	979	<5.0	<5.0	<5.0	<5.0	15,100
06/24/99	3.48	-0.83	4.31	--	<2,500	715	<25	<25	<25	12,400
09/29/99	3.48	-2.10	5.58	--	1,380	<5.0	<5.0	<5.0	<5.0	11,700
12/08/99	3.48	-1.85	5.33	--	318	<0.5	<0.5	<0.5	<0.5	11,100
03/01/00	3.48	-1.72	5.20	--	<50	<0.5	<0.5	<0.5	<0.5	9,940
06/19/00	3.48	-1.88	5.36	--	<1,000	220	<10	<10	<10	7,300/9,500 ²
09/30/00	3.48	-0.29	3.77	--	740 ¹	<2.5	<2.5	<2.5	<2.5	6,000/7,800 ²
10/05/00	3.48	-0.38	3.86	--	--	--	--	--	--	--
12/08/00	9.48	5.03	4.45	--	<50.0	<0.500	<0.500	<0.500	<0.500	6,230
03/03/01 ¹¹	9.48	5.65	3.83	--	<250	<2.5	<2.5	<2.5	<2.5	3,600
06/19/01	9.48	6.11	3.37	--	<500	140	<5.0	<5.0	<5.0	2,500
09/05/01	9.48	5.52	3.96	--	400	<0.50	<0.50	<0.50	<1.5	2,800
12/10/01	9.48	4.43	5.05	--	700	<0.50	<0.50	<0.50	<1.5	3,400
03/04/02	9.48	5.81	3.67	--	660	<0.50	<0.50	<0.50	<1.5	2,900
06/03/02	9.48	4.24	5.24	--	610	<0.50	<0.50	<0.50	<1.5	3,000
09/14/02	9.48	4.26	5.22	--	490	<10	<1.0	<1.0	<3.0	2,400
12/13/02	9.48	4.81	4.67	--	440	<0.50	<0.50	<0.50	<1.5	2,200
03/14/03	9.48	4.84	4.64	--	490	<0.50	<0.50	<0.50	<1.5	2,600
06/09/03 ¹³	9.48	4.45	5.03	--	340	<0.5	<0.5	<0.5	<0.5	1,700

Table 1
Groundwater Monitoring Data and Analytical Results
Chevron Service Station #9-1851
451 Hegenberger Road
Oakland, California

WELL ID/ DATE	TOC* (ft.)	GWE (msl)	DTW (ft.)	TPH-D (ppb)	TPH-G (ppb)	B (ppb)	T (ppb)	E (ppb)	X (ppb)	MTBE (ppb)
MW-5										
10/23/00 ¹⁰	8.77	4.18	4.59	--	<50	<0.500	<0.500	<0.500	<0.500	4.34
12/08/00	8.77	5.34	3.43	--	<50.0	<0.500	<0.500	<0.500	<0.500	11.0
03/03/01 ¹¹	8.77	6.37	2.40	--	<50	<0.50	<0.50	<0.50	<0.50	24
06/19/01	8.77	INACCESSIBLE - CAR PARKED OVER WELL			--	--	--	--	--	--
09/05/01	8.77	5.02	3.75	--	<50	<0.50	<0.50	<0.50	<1.5	31
12/10/01	8.77	5.98	2.79	--	<50	<0.50	<0.50	<0.50	<1.5	45
03/04/02	8.77	6.25	2.52	--	<50	<0.50	<0.50	<0.50	<1.5	29
06/03/02	8.77	5.57	3.20	--	<50	<0.50	<0.50	<0.50	<1.5	40
09/14/02	8.77	4.92	3.85	--	<50	<0.50	<0.50	<0.50	<1.5	92
12/13/02	8.77	5.32	3.45	--	<50	<0.50	<0.50	<0.50	<1.5	32
03/14/03	8.77	5.82	2.95	--	<50	<0.50	<0.50	<0.50	<1.5	71
06/09/03 ¹³	8.77	5.58	3.19	--	<50	<0.5	<0.5	<0.5	<0.5	79
MW-6										
10/23/00 ¹⁰	11.45	4.30	7.15	--	<50	<0.500	<0.500	<0.500	<0.500	5.96
12/08/00	11.45	4.61	6.84	--	<50.0	<0.500	<0.500	<0.500	<0.500	8.80
03/03/01 ¹¹	11.45	5.32	6.13	--	<50	<0.50	<0.50	<0.50	<0.50	9.0
06/19/01	11.45	5.65	5.80	--	<50	<0.50	<0.50	<0.50	<0.50	<2.5
09/05/01	11.45	6.29	5.16	--	<50	<0.50	<0.50	<0.50	<1.5	<2.5
12/10/01	11.45	6.64	4.81	--	<50	<0.50	<0.50	<0.50	<1.5	<2.5
03/04/02	11.45	7.29	4.16	--	<50	<0.50	<0.50	<0.50	<1.5	<2.5
06/03/02	11.45	5.74	5.71	--	<50	<0.50	<0.50	<0.50	<1.5	<2.5
09/14/02	11.45	4.80	6.65	--	<50	<0.50	<0.50	<0.50	<1.5	<2.5
12/13/02	11.45	5.06	6.39	--	<50	<0.50	<0.50	<0.50	<1.5	<2.5
03/14/03	11.45	4.98	6.47	--	<50	<0.50	<0.50	<0.50	<1.5	<2.5
06/09/03 ¹³	11.45	4.67	6.78	--	<50	<0.5	0.7	<0.5	<0.5	1
MW-7										
10/23/00 ¹⁰	10.58	4.33	6.25	--	<50	<0.500	<0.500	<0.500	<0.500	1,210
12/08/00	10.58	3.35	7.23	--	<50.0	<0.500	<0.500	<0.500	<0.500	338
03/03/01 ¹¹	10.58	4.31	6.27	--	72 ¹²	<0.50	<0.50	<0.50	<0.50	460

Table 1
Groundwater Monitoring Data and Analytical Results
Chevron Service Station #9-1851
451 Hegenberger Road
Oakland, California

WELL ID/ DATE	TOC* (ft.)	GWE (msl)	DTW (ft.)	TPH-D (ppb)	TPH-G (ppb)	B (ppb)	T (ppb)	E (ppb)	X (ppb)	MTBE (ppb)
MW-7 (cont)										
06/19/01	10.58	4.76	5.82	--	110 ¹	18	<0.50	<0.50	<0.50	440
09/05/01	10.58	4.04	6.54	--	180	<0.50	<0.50	<0.50	<1.5	640
12/10/01	10.58	5.04	5.54	--	110	<0.50	<0.50	<0.50	<1.5	390
03/04/02	10.58	3.68	6.90	--	220	1.1	<0.50	3.0	<1.5	460
06/03/02	10.58	4.94	5.64	--	130	<0.50	<0.50	<0.50	<1.5	350
09/14/02	10.58	3.55	7.03	--	120	<2.0	<0.50	<0.50	<1.5	340
12/13/02	10.58	4.99	5.59	--	57	<0.50	<0.50	<0.50	<1.5	150
03/14/03	10.58	4.60	5.98	--	77	<0.50	<0.50	<0.50	<1.5	240
06/09/03 ¹³	10.58	4.32	6.26	--	79	<0.5	<0.5	<0.5	<0.5	210
TRIP BLANK										
10/17/95	--	--	--	--	--	--	--	--	--	--
03/29/96	--	--	--	--	<50	<0.5	<0.5	<0.5	<0.5	--
06/26/96	--	--	--	--	<50	<0.5	<0.5	<0.5	<0.5	<2.5
09/25/96	--	--	--	--	<50	<0.5	<0.5	<0.5	<0.5	<2.5
12/17/96	--	--	--	--	<50	<0.5	<0.5	<0.5	<0.5	<2.5
03/20/97	--	--	--	--	<50	<0.5	<0.5	<0.5	<0.5	<2.5
06/20/97	--	--	--	--	<50	<2.0	<2.0	<2.0	<2.0	--
09/09/97	--	--	--	--	<50	<0.5	<0.5	<0.5	<0.5	<2.5
12/12/97	--	--	--	--	<50	<0.5	<0.5	<0.5	<0.5	<2.5
02/19/98	--	--	--	--	<50	<0.5	<0.5	<0.5	<0.5	<2.5
06/23/98	--	--	--	--	<50	<0.5	<0.5	<0.5	<0.5	<2.5
08/31/98	--	--	--	--	<50	<0.5	<0.5	<0.5	<0.5	<2.5
12/29/98	--	--	--	--	<50	<0.5	<0.5	<0.5	<0.5	<2.0
03/11/99	--	--	--	--	<50	<0.5	<0.5	<0.5	<0.5	<5.0
06/24/99	--	--	--	--	<50	<0.5	<0.5	<0.5	<0.5	<5.0
09/29/99	--	--	--	--	<50	<0.5	<0.5	<0.5	<0.5	<2.5
12/08/99	--	--	--	--	<50	<0.5	<0.5	<0.5	<0.5	<5.0
03/01/00	--	--	--	--	<50	<0.5	<0.5	<0.5	<0.5	<2.5
06/19/00	--	--	--	--	<50	<0.50	<0.50	<0.50	<0.50	<2.5
09/30/00	--	--	--	--	<50	<0.50	<0.50	<0.50	<0.50	<2.5
10/05/00	--	--	--	--	<50	<0.50	<0.50	<0.50	<0.50	<2.5

Table 1
Groundwater Monitoring Data and Analytical Results
Chevron Service Station #9-1851
451 Hegenberger Road
Oakland, California

WELL ID/ DATE	TOC* (ft.)	GWE (mst)	DTW (ft.)	TPH-D (ppb)	TPH-G (ppb)	B (ppb)	T (ppb)	E (ppb)	X (ppb)	MTBE (ppb)
TRIP BLANK (cont)										
12/08/00	--	--	--	--	<50.0	<0.500	<0.500	<0.500	<0.500	<2.50
03/03/01 ¹¹	--	--	--	--	<50	<0.50	<0.50	<0.50	<0.50	<2.5
06/19/01	--	--	--	--	<50	<0.50	<0.50	<0.50	<0.50	<2.5
09/05/01	--	--	--	--	<50	<0.50	<0.50	<0.50	<1.5	<2.5
QA										
12/10/01	--	--	--	--	<50	<0.50	<0.50	<0.50	<1.5	<2.5
03/04/02	--	--	--	--	<50	<0.50	<0.50	<0.50	<1.5	<2.5
06/03/02	--	--	--	--	<50	<0.50	<0.50	<0.50	<1.5	<2.5
09/14/02	--	--	--	--	<50	<0.50	<0.50	<0.50	<1.5	<2.5
12/13/02	--	--	--	--	<50	<0.50	<0.50	<0.50	<1.5	<2.5
03/14/03	--	--	--	--	<50	<0.50	<0.50	<0.50	<1.5	<2.5
06/09/03 ¹³	--	--	--	--	<50	<0.5	<0.5	<0.5	<0.5	<0.5

Table 1
Groundwater Monitoring Data and Analytical Results
Chevron Service Station #9-1851
451 Hegenberger Road
Oakland, California

EXPLANATIONS:

Groundwater monitoring data and laboratory analytical results prior to June 19, 2000, were compiled from reports prepared by Blaine Tech Services, Inc.

TOC = Top of Casing

(ft.) = Feet

GWE = Groundwater Elevation

(msl) = Mean sea level

DTW = Depth to Water

TPH-D = Total Petroleum Hydrocarbons as Diesel

TPH-G = Total Petroleum Hydrocarbons as Gasoline

B = Benzene

T = Toluene

E = Ethylbenzene

X = Xylenes

MTBE = Methyl tertiary butyl ether

(ppb) = Parts per billion

-- = Not Measured/Not Analyzed

QA = Quality Assurance/Trip Blank

* TOC elevations were surveyed on November 15, 2000, by Virgil Chavez Land Surveying. The benchmark for the survey was the letter "O" in Oakland on an inlet in the westerly curb of Oakport Road, 150' southerly of the end of curve. (Benchmark Elevation = 7.82 feet, msl).

¹ Laboratory report indicates gasoline C6-C12.

² MTBE by EPA Method 8260.

³ Results of EPA 8010 test indicates that the detection of 1,1-Dichloroethane (1,1-DCA) was detected at 1.7 ppb.

⁴ Chromatogram pattern indicates an unidentified hydrocarbon.

⁵ Results of EPA 8015 test indicates that levels of Methanol and Methyl ethyl ketone are respectively <1000 and <200 ppb.

⁶ Confirmation run.

⁷ Laboratory report indicates unidentified hydrocarbons >C16.

⁸ Sample analyzed for Total Metals by EPA 200 Series Methods. All Analytes were less then the reporting limit except for Nickel was detected at 0.067 ppm and Zinc was detected at 0.024ppm.

⁹ Laboratory report indicates that Semi-Volatile Organic Compounds (SVOCs) by EPA Method 8270 were all less then the reporting limit except for Bis(2-ethylhexyl)phthalate was detected at 14 ppb, which may be a possible contamination.

¹⁰ Data was provided by Delta Environmental Consultants, Inc.

¹¹ Laboratory report indicates sample was analyzed outside the EPA recommended holding time.

¹² Laboratory report indicates unidentified hydrocarbons C6-C12.

¹³ BTEX and MTBE by EPA Method 8260.

Table 2
Groundwater Analytical Results - Oxygenate Compounds
Chevron Service Station #9-1851
451 Hegenberger Road
Oakland, California

WELL ID/ DATE	ETHANOL (ppb)	TBA (ppb)	MTBE (ppb)	DIPE (ppb)	ETBE (ppb)	TAME (ppb)
MW-1						
06/23/98	<50,000	<10,000	4,500	<200	<200	<200
08/31/98	--	--	17,000	--	--	--
03/11/99	--	--	54.1	--	--	--
06/24/99	<10,000	<2,000	1,800	<20	<20	258
06/19/00	<500	<100	91	<2.0	<2.0	11
09/30/00	--	--	530	--	--	--
06/09/03	--	--	69	--	--	--
MW-2						
06/23/98	<500	<100	56	<2.0	<2.0	<2.0
03/11/99	--	--	101	--	--	--
06/24/99	<1,000	<200	52.5	<2.0	<2.0	<2.0
06/19/00	<500	<100	59	<2.0	<2.0	4.0
09/30/00	--	--	50	--	--	--
06/09/03	--	--	67	--	--	--
MW-3						
06/23/98	<5,000	<1,000	420	<20	<20	26
03/11/99	--	--	580	--	--	--
06/24/99	<6,670	<1,330	900	<13.3	<13.3	<13.3
06/19/00	570	<100	920	<2.0	<2.0	65
09/30/00	--	--	2,100	--	--	--
06/09/03	--	--	1,800	--	--	--
MW-4						
06/23/98	<50,000	<10,000	11,000	<200	<200	860
03/11/99	--	--	17,600	--	--	--
06/24/99	<125,000	<25,000	17,000	<250	<250	2600

Table 2
Groundwater Analytical Results - Oxygenate Compounds
Chevron Service Station #9-1851
451 Hegenberger Road
Oakland, California

WELL ID/ DATE	ETHANOL (ppb)	TBA (ppb)	MTBE (ppb)	DIPE (ppb)	ETBE (ppb)	TAME (ppb)
MW-4 (cont)						
06/19/00	<25,000	<5,000	9,500	<100	<100	1,100
09/30/00	--	--	7,800	--	--	--
06/09/03	--	--	1,700	--	--	--
MW-5						
10/23/00	<1,000	<100	4.34	<2.00	<2.00	<2.00
06/09/03	--	--	79	--	--	--
MW-6						
10/23/00	<1,000	<100	5.96	<2.00	<2.00	<2.00
06/09/03	--	--	1	--	--	--
MW-7						
10/23/00	<6,670	<667	1,210	13.3	13.3	199
06/09/03	--	--	210	--	--	--

EXPLANATIONS:

Groundwater laboratory analytical results prior to June 19, 2000, were compiled from reports prepared by Blaine Tech Services, Inc.

TBA = Tertiary butyl alcohol

MTBE = Methyl tertiary butyl ether

DIPE = Di-isopropyl ether

ETBE = Ethyl tertiary butyl ether

TAME = Tertiary amyl methyl ether

(ppb) = Parts per billion

-- = Not Analyzed

Table 3
Groundwater Analytical Results
Chevron Service Station #9-1851
451 Hegenberger Road
Oakland, California

WELL ID/ DATE	TOG (ppb)	Benzene by (EPA 8240) (ppb)	Xylene by (EPA 8240) (ppb)	C-1,2- DCE (ppb)	Carbon Disulfide (ppb)	Vinyl Chloride (ppb)
MW-2						
10/17/95	<5,000	--	--	11	--	--
03/29/96	--	11	2.5	17	--	5.4
06/26/96	--	11	<2.0	15	--	12
09/25/96	--	--	--	--	--	--
12/17/96	--	10	<2.0	2.3	--	5.5
03/20/97	--	--	--	<2.0	--	3.2
06/20/97	--	7.2	<2.0	4.6	2.2	5.2
09/09/97	--	11	<2.0	<2.0	<2.0	<2.0
12/12/97	--	<2.0	<2.0	<2.0	<2.0	<2.0
02/19/98	--	<3.3	<3.3	<3.3	<3.3	<3.3

EXPLANATIONS:

Groundwater laboratory analytical results were compiled from reports prepared by Blaine Tech Services, Inc.

TOG = Total Oil and Grease

c-1,2-DCE = cis-1,2-Dichloroethene

(ppb) = Parts per billion

-- = Not Analyzed

STANDARD OPERATING PROCEDURE - GROUNDWATER SAMPLING

Gettler-Ryan Inc. field personnel adhere to the following procedures for the collection and handling of groundwater samples prior to analysis by the analytical laboratory. Prior to sample collection, the type of analysis to be performed is determined. Loss prevention of volatile compounds is controlled and sample preservation for subsequent analysis is maintained.

Prior to sampling, the presence or absence of free-phase hydrocarbons is determined using an interface probe. Product thickness, if present, is measured to the nearest 0.01 foot and is noted in the field notes. In addition, all depth to water level measurements are collected with a static water level indicator and are also recorded in the field notes, prior to purging and sampling any wells.

After water levels are collected and prior to sampling, if purging is to occur, each well is purged a minimum of three well casing volumes of water using pre-cleaned pumps (stack, suction, Grundfos), or disposable bailers. Temperature, pH and electrical conductivity are measured a minimum of three times during the purging. Purging continues until these parameters stabilize.

Groundwater samples are collected using disposable bailers. The water samples are transferred from the bailer into appropriate containers. Pre-preserved containers, supplied by analytical laboratories, are used when possible. When pre-preserved containers are not available, the laboratory is instructed to preserve the sample as appropriate. Duplicate samples are collected for the laboratory to use in maintaining quality assurance/quality control standards. The samples are labeled to include the job number, sample identification, collection date and time, analysis, preservation (if any), and the sample collector's initials. The water samples are placed in a cooler, maintained at 4°C for transport to the laboratory. Once collected in the field, all samples are maintained under chain of custody until delivered to the laboratory.

The chain of custody document includes the job number, type of preservation, if any, analysis requested, sample identification, date and time collected, and the sample collector's name. The chain of custody is signed and dated (including time of transfer) by each person who receives or surrenders the samples, beginning with the field personnel and ending with the laboratory personnel.

A laboratory supplied trip blank accompanies each sampling set. For sampling sets greater than 20 samples, 5% trip blanks are included. The trip blank is analyzed for some or all of the same compounds as the groundwater samples.

As requested by Chevron Products Company, the purge water and decontamination water generated during sampling activities is transported by IWM to McKittrick Waste Management located in McKittrick, California.



GETTLER - RYAN INC.

WELL MONITORING/SAMPLING FIELD DATA SHEET

Client/Facility #: ChevronTexaco #9-1851 Job Number: 385145
 Site Address: 451 Hegenberger Road Event Date: 6/9/03 (inclusive)
 City: Oakland, CA Sampler: Andrew Smith

Well ID: MW- 1 Date Monitored: 6/9/03 Well Condition: ok
 Well Diameter: 2 in.
 Total Depth: 14.70 ft.
 Depth to Water: 3.52 ft.
 Volume Factor (VF) table:

Volume	3/4"= 0.02	1"= 0.04	2"= 0.17	3"= 0.38
Factor (VF)	4"= 0.66	5"= 1.02	6"= 1.50	12"= 5.80

 xVF 0.17 = 1.9 x3 (case volume) = Estimated Purge Volume: 5.7 gal.

Purge Equipment:
 Disposable Bailer
 Stainless Steel Bailer _____
 Stack Pump _____
 Suction Pump _____
 Grundfos _____
 Other: _____

Sampling Equipment:
 Disposable Bailer
 Pressure Bailer _____
 Discrete Bailer _____
 Other: _____

Time Started: _____ (2400 hrs)
 Time Bailed: _____ (2400 hrs)
 Depth to Product: _____ ft
 Depth to Water: _____ ft
 Hydrocarbon Thickness: _____ ft
 Visual Confirmation/Description: _____
 Skimmer / Absorbent Sock (circle one)
 Amt Removed from Skimmer: _____ gal
 Amt Removed from Well: _____ gal
 Product Transferred to: _____

Start Time (purge): 1150 Weather Conditions: Overcast
 Sample Time/Date: 1255 16/9/03 Water Color: Cloudy/Grayish Odor: Slight
 Purging Flow Rate: NA gpm. Sediment Description: NONE
 Did well de-water? NO If yes, Time: Ø Volume: Ø gal.

Time (2400 hr.)	Volume (gal.)	pH	Conductivity (µmhos/cm)	Temperature (°C/F)	D.O. (mg/L)	ORP (mV)
<u>1153</u>	<u>1.5</u>	<u>6.77</u>	<u>1497</u>	<u>22.0</u>	_____	_____
<u>1155</u>	<u>3.0</u>	<u>6.80</u>	<u>1428</u>	<u>22.7</u>	_____	_____
<u>1158</u>	<u>5.5</u>	<u>7.04</u>	<u>1322</u>	<u>20.8</u>	_____	_____
_____	_____	_____	_____	_____	_____	_____

LABORATORY INFORMATION

SAMPLE ID	(#) CONTAINER	REFRIG.	PRESERV. TYPE	LABORATORY	ANALYSES
<u>MW- 1</u>	<u>6</u> x vov vial	<u>YES</u>	<u>HCL</u>	<u>LANCASTER</u>	<u>TPH-G(8015)/BTEX+MTBE(8260)</u>
_____	_____	_____	_____	_____	_____
_____	_____	_____	_____	_____	_____
_____	_____	_____	_____	_____	_____

COMMENTS: _____

Add/Replaced Lock: _____ Add/Replaced Plug: _____ Size: _____



GETTLER - RYAN INC.

WELL MONITORING/SAMPLING FIELD DATA SHEET

Client/Facility #: ChevronTexaco #9-1851 Job Number: 385145
 Site Address: 451 Hegenberger Road Event Date: 6/9/03 (inclusive)
 City: Oakland, CA Sampler: Andrew Smith

Well ID: MW-2 Date Monitored: 6/9/03 Well Condition: OK
 Well Diameter: 2 in.
 Total Depth: 14.98 ft.
 Depth to Water: 4.23 ft.
 $10.75 \times VF \ 0.17 = 1.8 \times 3 \text{ (case volume)} = \text{Estimated Purge Volume: } 5.4 \text{ gal.}$

Volume	3/4"= 0.02	1"= 0.04	2"= 0.17	3"= 0.38
Factor (VF)	4"= 0.66	5"= 1.02	6"= 1.50	12"= 5.80

Purge Equipment:
 Disposable Bailor
 Stainless Steel Bailor _____
 Stack Pump _____
 Suction Pump _____
 Grundfos _____
 Other: _____

Sampling Equipment:
 Disposable Bailor
 Pressure Bailor _____
 Discrete Bailor _____
 Other: _____

Time Started: _____ (2400 hrs)
 Time Bailed: _____ (2400 hrs)
 Depth to Product: _____ ft
 Depth to Water: _____ ft
 Hydrocarbon Thickness: _____ ft
 Visual Confirmation/Description: _____
 Skimmer / Absorbant Sock (circle one)
 Amt Removed from Skimmer: _____ gal
 Amt Removed from Well: _____ gal
 Product Transferred to: _____

Start Time (purge): 1215 Weather Conditions: overcast
 Sample Time/Date: 1230 6/9/03 Water Color: clear Odor: Strong (Petro)
 Purging Flow Rate: NA gpm. Sediment Description: oil slime on surface of water
 Did well de-water? no If yes, Time: Ø Volume: Ø gal. (oil slick)

Time (2400 hr.)	Volume (gal.)	pH	Conductivity (µmhos/cm)	Temperature (°F)	D.O. (mg/L)	ORP (mV)
1217	1.5	7.04	3542	21.7		
1219	3.0	7.05	3460	19.3		
1223	5.5	7.05	3999	19.7		

LABORATORY INFORMATION

SAMPLE ID	(#) CONTAINER	REFRIG.	PRESERV. TYPE	LABORATORY	ANALYSES
MW-2	6 x vov vial	YES	HCL	LANCASTER	TPH-G(8015)/BTEX+MTBE(8260)

COMMENTS: _____

Add/Replaced Lock: _____

Add/Replaced Plug: _____ Size: _____



GETTLER-RYAN INC.

WELL MONITORING/SAMPLING FIELD DATA SHEET

Client/Facility #: ChevronTexaco #9-1851
 Site Address: 451 Hegenberger Road
 City: Oakland, CA

Job Number: 385145
 Event Date: 6/9/03 (inclusive)
 Sampler: Andrew Smith

Well ID: MW- 3
 Well Diameter: 2 in.
 Total Depth: 14.77 ft.
 Depth to Water: 3.34 ft.
11.43 xVF 0.17 = 1.94 x3 (case volume) = Estimated Purge Volume: 5.83 gal.

Date Monitored: 6/9/03 Well Condition: OK

Volume	3/4"= 0.02	1"= 0.04	2"= 0.17	3"= 0.38
Factor (VF)	4"= 0.66	5"= 1.02	6"= 1.50	12"= 5.80

Purge Equipment:

Disposable Bailer
 Stainless Steel Bailer _____
 Stack Pump _____
 Suction Pump _____
 Grundfos _____
 Other: _____

Sampling Equipment:

Disposable Bailer
 Pressure Bailer _____
 Discrete Bailer _____
 Other: _____

Time Started: _____ (2400 hrs)
 Time Bailed: _____ (2400 hrs)
 Depth to Product: _____ ft
 Depth to Water: _____ ft
 Hydrocarbon Thickness: _____ ft
 Visual Confirmation/Description: _____
 Skimmer / Absorbant Sock (circle one)
 Amt Removed from Skimmer: _____ gal
 Amt Removed from Well: _____ gal
 Product Transferred to: _____

Start Time (purge): 1300 Weather Conditions: overcast
 Sample Time/Date: 1315 / 6/9/03 Water Color: Clear Odor: None
 Purging Flow Rate: NA gpm. Sediment Description: None
 Did well de-water? NO If yes, Time: Ø Volume: Ø gal.

Time (2400 hr.)	Volume (gal.)	pH	Conductivity (µmhos/cm)	Temperature (°F)	D.O. (mg/L)	ORP (mV)
<u>1303</u>	<u>1.5</u>	<u>6.91</u>	<u>2384</u>	<u>27.1</u>	_____	_____
<u>1307</u>	<u>3.0</u>	<u>7.15</u>	<u>2433</u>	<u>22.6</u>	_____	_____
<u>1312</u>	<u>6.0</u>	<u>6.91</u>	<u>2547</u>	<u>23.6</u>	_____	_____
_____	_____	_____	_____	_____	_____	_____

LABORATORY INFORMATION

SAMPLE ID	(#) CONTAINER	REFRIG.	PRESERV. TYPE	LABORATORY	ANALYSES
<u>MW- 3</u>	<u>6</u> x voa vial	<u>YES</u>	<u>HCL</u>	<u>LANCASTER</u>	<u>TPH-G(8015)/BTEX+MTBE(8260)</u>
_____	_____	_____	_____	_____	_____
_____	_____	_____	_____	_____	_____
_____	_____	_____	_____	_____	_____

COMMENTS:

Add/Replaced Lock: _____

Add/Replaced Plug: _____ Size: _____



GETTLER - RYAN INC.

WELL MONITORING/SAMPLING FIELD DATA SHEET

Client/Facility #: ChevronTexaco #9-1851 Job Number: 385145
 Site Address: 451 Hegenberger Road Event Date: 6/9/03 (inclusive)
 City: Oakland, CA Sampler: Andrew Smith

Well ID: MW-4 Date Monitored: 6/9/03 Well Condition: OK
 Well Diameter: 2 in.
 Total Depth: 15.15 ft.
 Depth to Water: 5.03 ft.
 $10.12 \times VF \ 0.17 = 1.72 \times 3 \text{ (case volume)} = \text{Estimated Purge Volume: } 5.16 \text{ gal.}$

Volume	3/4"= 0.02	1"= 0.04	2"= 0.17	3"= 0.38
Factor (VF)	4"= 0.66	5"= 1.02	6"= 1.50	12"= 5.80

Purge Equipment:
 Disposable Bailer
 Stainless Steel Bailer _____
 Stack Pump _____
 Suction Pump _____
 Grundfos _____
 Other: _____

Sampling Equipment:
 Disposable Bailer
 Pressure Bailer _____
 Discrete Bailer _____
 Other: _____

Time Started: _____ (2400 hrs)
 Time Bailed: _____ (2400 hrs)
 Depth to Product: _____ ft
 Depth to Water: _____ ft
 Hydrocarbon Thickness: _____ ft
 Visual Confirmation/Description: _____
 Skimmer / Absorbant Sock (circle one)
 Amt Removed from Skimmer: _____ gal
 Amt Removed from Well: _____ gal
 Product Transferred to: _____

Start Time (purge): 1340 Weather Conditions: Overcast
 Sample Time/Date: 1355 6/9/03 Water Color: Clear Odor: None
 Purging Flow Rate: NA gpm. Sediment Description: None
 Did well de-water? NO If yes, Time: Ø Volume: Ø gal.

Time (2400 hr.)	Volume (gal.)	pH	Conductivity (µmhos/cm)	Temperature (°C/°F)	D.O. (mg/L)	ORP (mV)
<u>1343</u>	<u>1.5</u>	<u>6.96</u>	<u>1048</u>	<u>23.0</u>	_____	_____
<u>1345</u>	<u>3.0</u>	<u>7.06</u>	<u>1743</u>	<u>21.3</u>	_____	_____
<u>1349</u>	<u>5.5</u>	<u>7.19</u>	<u>2121</u>	<u>20.0</u>	_____	_____
_____	_____	_____	_____	_____	_____	_____

LABORATORY INFORMATION

SAMPLE ID	(#) CONTAINER	REFRIG.	PRESERV. TYPE	LABORATORY	ANALYSES
<u>MW-4</u>	<u>6</u> x vva vial	<u>YES</u>	<u>HCL</u>	<u>LANCASTER</u>	<u>TPH-G(8015)/BTEX+MTBE(8260)</u>
_____	_____	_____	_____	_____	_____
_____	_____	_____	_____	_____	_____
_____	_____	_____	_____	_____	_____

COMMENTS: _____

Add/Replaced Lock: _____

Add/Replaced Plug: _____ Size: _____



GETTLER - RYAN INC.

WELL MONITORING/SAMPLING FIELD DATA SHEET

Client/Facility #: ChevronTexaco #9-1851
 Site Address: 451 Hegenberger Road
 City: Oakland, CA

Job Number: 385145
 Event Date: 6/9/03 (inclusive)
 Sampler: Andrew Smith

Well ID: MW-5
 Well Diameter: 2 in.
 Total Depth: 10.10 ft.
 Depth to Water: 3.19 ft.
6.91

Date Monitored: 6/9/03 Well Condition: OK

Volume	3/4"= 0.02	1"= 0.04	2"= 0.17	3"= 0.38
Factor (VF)	4"= 0.66	5"= 1.02	6"= 1.50	12"= 5.80

xVF 0.17 = 1.17 x3 (case volume) = Estimated Purge Volume: 3.51 gal.

Purge Equipment:
 Disposable Bailer
 Stainless Steel Bailer _____
 Stack Pump _____
 Suction Pump _____
 Grundfos _____
 Other: _____

Sampling Equipment:
 Disposable Bailer
 Pressure Bailer _____
 Discrete Bailer _____
 Other: _____

Time Started: _____ (2400 hrs)
 Time Bailed: _____ (2400 hrs)
 Depth to Product: _____ ft
 Depth to Water: _____ ft
 Hydrocarbon Thickness: _____ ft
 Visual Confirmation/Description: _____
 Skimmer / Absorbant Sock (circle one)
 Amt Removed from Skimmer: _____ gal
 Amt Removed from Well: _____ gal
 Product Transferred to: _____

Start Time (purge): 1240 Weather Conditions: Overcast
 Sample Time/Date: 1250 6/9/03 Water Color: Clear Odor: None
 Purging Flow Rate: NA gpm. Sediment Description: None
 Did well de-water? NO If yes, Time: Ø Volume: Ø gal.

Time (2400 hr.)	Volume (gal.)	pH	Conductivity (µmhos/cm)	Temperature (°F)	D.O. (mg/L)	ORP (mV)
<u>1242</u>	<u>1.0</u>	<u>6.96</u>	<u>3785</u>	<u>22.3</u>		
<u>1246</u>	<u>2.5</u>	<u>7.01</u>	<u>3999*</u>	<u>20.7</u>		
<u>1248</u>	<u>3.5</u>	<u>7.06</u>	<u>3999</u>	<u>20.5</u>		

LABORATORY INFORMATION

SAMPLE ID	(#) CONTAINER	REFRIG.	PRESERV. TYPE	LABORATORY	ANALYSES
<u>MW-5</u>	<u>6</u> x voc vial	<u>YES</u>	<u>HCL</u>	<u>LANCASTER</u>	<u>TPH-G(8015)/BTEX+MTBE(8260)</u>

COMMENTS: * Conductivity off meter.

Add/Replaced Lock: _____

Add/Replaced Plug: _____ Size: _____



GETTLER-RYAN INC.

WELL MONITORING/SAMPLING FIELD DATA SHEET

Client/Facility #: ChevronTexaco #9-1851 Job Number: 385145
 Site Address: 451 Hegenberger Road Event Date: 6/9/03 (inclusive)
 City: Oakland, CA Sampler: Andrew Smith

Well ID: MW-6 Date Monitored: 6/9/03 Well Condition: OK

Well Diameter: 2 in.

Total Depth: 10.08 ft.

Depth to Water: 6.78 ft.

Volume	3/4"= 0.02	1"= 0.04	2"= 0.17	3"= 0.38
Factor (VF)	4"= 0.66	5"= 1.02	6"= 1.50	12"= 5.80

3.3 xVF 0.17 = 0.56 x3 (case volume) = Estimated Purge Volume: 1.7 gal.

Purge Equipment:

Disposable Bailer
 Stainless Steel Bailer _____
 Stack Pump _____
 Suction Pump _____
 Grundfos _____
 Other: _____

Sampling Equipment:

Disposable Bailer
 Pressure Bailer _____
 Discrete Bailer _____
 Other: _____

Time Started: _____ (2400 hrs)
 Time Bailed: _____ (2400 hrs)
 Depth to Product: _____ ft
 Depth to Water: _____ ft
 Hydrocarbon Thickness: _____ ft
 Visual Confirmation/Description: _____
 Skimmer / Absorbent Sock (circle one)
 Amt Removed from Skimmer: _____ gal
 Amt Removed from Well: _____ gal
 Product Transferred to: _____

Start Time (purge): 1130 Weather Conditions: Overcast
 Sample Time/Date: 1145 6/9/03 Water Color: Cloudy Odor: slight
 Purging Flow Rate: NA gpm. Sediment Description: None
 Did well de-water? NO If yes, Time: 0 Volume: 0 gal.

Time (2400 hr.)	Volume (gal.)	pH	Conductivity (umhos/cm)	Temperature (°F)	D.O. (mg/L)	ORP (mV)
<u>11:32</u>	<u>0.5</u>	<u>6.59</u>	<u>3999 *</u>	<u>19.0</u>		
<u>11:34</u>	<u>1.0</u>	<u>6.64</u>	<u>3999</u>	<u>18.5</u>		
<u>11:36</u>	<u>1.7</u>	<u>6.68</u>	<u>3199</u>	<u>18.4</u>		

LABORATORY INFORMATION

SAMPLE ID	(#) CONTAINER	REFRIG.	PRESERV. TYPE	LABORATORY	ANALYSES
<u>MW-6</u>	<u>6</u> x voa vial	<u>YES</u>	<u>HCL</u>	<u>LANCASTER</u>	<u>TPH-G(8015)/BTEX+MTBE(8260)</u>

COMMENTS: * Conductivity off meter, calibrate meter

Add/Replaced Lock: _____ Add/Replaced Plug: _____ Size: _____



GETTLER-RYAN INC.

WELL MONITORING/SAMPLING FIELD DATA SHEET

Client/Facility #: ChevronTexaco #9-1851
 Site Address: 451 Hegenberger Road
 City: Oakland, CA

Job Number: 385145
 Event Date: 6/9/03 (inclusive)
 Sampler: Andrew Smith

Well ID: MW-7
 Well Diameter: 2 in.
 Total Depth: 13.36 ft.
 Depth to Water: 6.26 ft.
7.1

Date Monitored: 6/9/03 Well Condition: OK

Volume	3/4"= 0.02	1"= 0.04	2"= 0.17	3"= 0.38
Factor (VF)	4"= 0.66	5"= 1.02	6"= 1.50	12"= 5.80

$7.1 \times VF \ 0.17 = 1.27 \times 3 \text{ (case volume)} = \text{Estimated Purge Volume: } 3.62 \text{ gal.}$

Purge Equipment:

Disposable Bailer
 Stainless Steel Bailer _____
 Stack Pump _____
 Suction Pump _____
 Grundfos _____
 Other: _____

Sampling Equipment:

Disposable Bailer
 Pressure Bailer _____
 Discrete Bailer _____
 Other: _____

Time Started: _____ (2400 hrs)
 Time Bailed: _____ (2400 hrs)
 Depth to Product: _____ ft
 Depth to Water: _____ ft
 Hydrocarbon Thickness: _____ ft
 Visual Confirmation/Description: _____
 Skimmer / Absorbant Sock (circle one)
 Amt Removed from Skimmer: _____ gal
 Amt Removed from Well: _____ gal
 Product Transferred to: _____

Start Time (purge): 1320 Weather Conditions: Overcast
 Sample Time/Date: 1330 6/9/03 Water Color: Clear Odor: Slight
 Purging Flow Rate: NA gpm. Sediment Description: None
 Did well de-water? NO If yes, Time: 0 Volume: 0 gal.

Time (2400 hr.)	Volume (gal.)	pH	Conductivity (umhos/cm)	Temperature (C/F)	D.O. (mg/L)	ORP (mV)
<u>1321</u>	<u>1.0</u>	<u>8.18</u>	<u>650</u>	<u>21.0</u>	_____	_____
<u>1323</u>	<u>2.0</u>	<u>7.34</u>	<u>632</u>	<u>19.9</u>	_____	_____
<u>1325</u>	<u>3.5</u>	<u>7.18</u>	<u>692</u>	<u>20.0</u>	_____	_____
_____	_____	_____	_____	_____	_____	_____
_____	_____	_____	_____	_____	_____	_____

LABORATORY INFORMATION

SAMPLE ID	(#) CONTAINER	REFRIG.	PRESERV. TYPE	LABORATORY	ANALYSES
<u>MW-7</u>	<u>6</u> x voa vial	<u>YES</u>	<u>HCL</u>	<u>LANCASTER</u>	<u>TPH-G(8015)/BTEX+MTBE(8260)</u>
_____	_____	_____	_____	_____	_____
_____	_____	_____	_____	_____	_____
_____	_____	_____	_____	_____	_____

COMMENTS:

Add/Replaced Lock: _____

Add/Replaced Plug: _____ Size: _____

ANALYTICAL RESULTS

Prepared for:

ChevronTexaco
6001 Bollinger Canyon Rd L4310

San Ramon CA 94583
925-842-8582

Prepared by:

Lancaster Laboratories
2425 New Holland Pike
Lancaster, PA 17605-2425

SAMPLE GROUP

The sample group for this submittal is 855502. Samples arrived at the laboratory on Thursday, June 12, 2003. The PO# for this group is 99011184 and the release number is STREICH.

<u>Client Description</u>		<u>Lancaster Labs Number</u>
QA-T-030609	Grab Water	4062441
MW-1-W-030609	Grab Water	4062442
MW-2-W-030609	Grab Water	4062443
MW-3-W-030609	Grab Water	4062444
MW-4-W-030609	Grab Water	4062445
MW-5-W-030609	Grab Water	4062446
MW-6-W-030609	Grab Water	4062447
MW-7-W-030609	Grab Water	4062448


ELECTRONIC Gettler-Ryan
COPY TO
1 COPY TO Cambria C/O Gettler- Ryan

Attn: Cheryl Hansen

Attn: Deanna L. Harding

Questions? Contact your Client Services Representative
Teresa L. Cunningham at (717) 656-2300.

Respectfully Submitted,



Victoria M. Martell
Chemist

Lancaster Laboratories Sample No. WW 4062441

Collected: 06/09/2003 00:00

Account Number: 10904

Submitted: 06/12/2003 08:45

ChevronTexaco

Reported: 06/24/2003 at 14:56

6001 Bollinger Canyon Rd L4310

Discard: 07/25/2003

QA-T-030609

Grab

Water

San Ramon CA 94583

Facility# 91851 Job# 385145

GRD

451 Hegenberg Rd Oakland T0600102238 QA

QAHEG

CAT No.	Analysis Name	CAS Number	As Received Result	As Received Method		Units	Dilution Factor
				Detection Limit			
01728	TPH-GRO - Waters	n.a.	N.D.	50.		ug/l	1
	The reported concentration of TPH-GRO does not include MTBE or other gasoline constituents eluting prior to the C6 (n-hexane) TPH-GRO range start time.						
01594	BTEX + Oxygenates by 8260B						
02010	Methyl Tertiary Butyl Ether	1634-04-4	N.D.	0.5		ug/l	1
05401	Benzene	71-43-2	N.D.	0.5		ug/l	1
05407	Toluene	108-88-3	N.D.	0.5		ug/l	1
05415	Ethylbenzene	100-41-4	N.D.	0.5		ug/l	1
06310	Xylene (Total)	1330-20-7	N.D.	0.5		ug/l	1

State of California Lab Certification No. 2116

Laboratory Chronicle

CAT No.	Analysis Name	Method	Trial#	Analysis		Analyst	Dilution Factor
				Date	Time		
01728	TPH-GRO - Waters	N. CA LUFT Gasoline Method	1	06/13/2003	20:32	Michael F Barrow	1
01594	BTEX + Oxygenates by 8260B	SW-846 8260B	1	06/20/2003	18:46	John B Kiser	1
01146	GC VOA Water Prep	SW-846 5030B	1	06/13/2003	20:32	Michael F Barrow	n.a.
01163	GC/MS VOA Water Prep	SW-846 5030B	1	06/20/2003	18:46	John B Kiser	n.a.

Lancaster Laboratories Sample No. WW 4062442

Collected: 06/09/2003 12:05 by AS

Account Number: 10904

Submitted: 06/12/2003 08:45

ChevronTexaco

Reported: 06/24/2003 at 14:56

6001 Bollinger Canyon Rd L4310

Discard: 07/25/2003

MW-1-W-030609

Grab

Water

San Ramon CA 94583

Facility# 91851 Job# 385145

GRD

451 Hegenberg Rd. Oakland T0600102238 MW-1

W2HEG

CAT No.	Analysis Name	CAS Number	As Received Result	As Received		Units	Dilution Factor
				Method	Detection Limit		
01728	TPH-GRO - Waters	n.a.	N.D.		50.	ug/l	1
	The reported concentration of TPH-GRO does not include MTBE or other gasoline constituents eluting prior to the C6 (n-hexane) TPH-GRO range start time.						
01594	BTEX + Oxygenates by 8260B						
02010	Methyl Tertiary Butyl Ether	1634-04-4	69.		0.5	ug/l	1
05401	Benzene	71-43-2	N.D.		0.5	ug/l	1
05407	Toluene	108-88-3	N.D.		0.5	ug/l	1
05415	Ethylbenzene	100-41-4	N.D.		0.5	ug/l	1
06310	Xylene (Total)	1330-20-7	N.D.		0.5	ug/l	1

State of California Lab Certification No. 2116

Laboratory Chronicle

CAT No.	Analysis Name	Method	Trial#	Analysis		Analyst	Dilution Factor
				Date	Time		
01728	TPH-GRO - Waters	N. CA LUFT Gasoline Method	1	06/13/2003	21:05	Michael F Barrow	1
01594	BTEX + Oxygenates by 8260B	SW-846 8260B	1	06/20/2003	17:12	John B Kiser	1
01146	GC VOA Water Prep	SW-846 5030B	1	06/13/2003	21:05	Michael F Barrow	n.a.
01163	GC/MS VOA Water Prep	SW-846 5030B	1	06/20/2003	17:12	John B Kiser	n.a.

Lancaster Laboratories Sample No. WW 4062443

Collected: 06/09/2003 12:30 by AS

Account Number: 10904

Submitted: 06/12/2003 08:45

Reported: 06/24/2003 at 14:56

Discard: 07/25/2003

MW-2-W-030609

Grab

Water

ChevronTexaco

6001 Bollinger Canyon Rd L4310

San Ramon CA 94583

Facility# 91851 Job# 385145

GRD

451 Hegenberg Rd. Oakland T0600102238 MW-2

HEGW2

CAT No.	Analysis Name	CAS Number	As Received Result	As Received		Units	Dilution Factor
				Method	Detection Limit		
01728	TPH-GRO - Waters	n.a.	N.D.		50.	ug/l	1
The reported concentration of TPH-GRO does not include MTBE or other gasoline constituents eluting prior to the C6 (n-hexane) TPH-GRO range start time.							
01594	BTEX + Oxygenates by 8260B						
02010	Methyl Tertiary Butyl Ether	1634-04-4	67.		0.5	ug/l	1
05401	Benzene	71-43-2	N.D.		0.5	ug/l	1
05407	Toluene	108-88-3	N.D.		0.5	ug/l	1
05415	Ethylbenzene	100-41-4	N.D.		0.5	ug/l	1
06310	Xylene (Total)	1330-20-7	N.D.		0.5	ug/l	1

State of California Lab Certification No. 2116

Laboratory Chronicle

CAT No.	Analysis Name	Method	Trial#	Analysis		Analyst	Dilution Factor
				Date and Time			
01728	TPH-GRO - Waters	N. CA LUFT Gasoline Method	1	06/13/2003	21:37	Michael F Barrow	1
01594	BTEX + Oxygenates by 8260B	SW-846 8260B	1	06/20/2003	19:18	John B Kiser	1
01146	GC VOA Water Prep	SW-846 5030E	1	06/13/2003	21:37	Michael F Barrow	n.a.
01163	GC/MS VOA Water Prep	SW-846 5030E	1	06/20/2003	19:18	John B Kiser	n.a.

Lancaster Laboratories Sample No. WW 4062444

Collected: 06/09/2003 13:15 by AS Account Number: 10904

 Submitted: 06/12/2003 08:45 ChevronTexaco
 Reported: 06/24/2003 at 14:56 6001 Bollinger Canyon Rd L4310
 Discard: 07/25/2003
 MW-3-W-030609 Grab Water San Ramon CA 94583

 Facility# 91851 Job# 385145 GRD
 451 Hegenberg Rd. Oakland T0600102238 MW-3

HEGW3

CAT No.	Analysis Name	CAS Number	As Received Result	As Received		Units	Dilution Factor
				Method	Detection Limit		
01728	TPH-GRO - Waters	n.a.	330.	50.		ug/l	1
	The reported concentration of TPH-GRO does not include MTBE or other gasoline constituents eluting prior to the C6 (n-hexane) TPH-GRO range start time.						
	A site-specific MSD sample was not submitted for the project. A LCS/LCSD was performed to demonstrate precision and accuracy at a batch level.						
01594	BTEX + Oxygenates by 8260B						
02010	Methyl Tertiary Butyl Ether	1634-04-4	1,800.	13.		ug/l	25
05401	Benzene	71-43-2	N.D.	0.5		ug/l	1
05407	Toluene	108-88-3	N.D.	0.5		ug/l	1
05415	Ethylbenzene	100-41-4	N.D.	0.5		ug/l	1
06310	Xylene (Total)	1330-20-7	N.D.	0.5		ug/l	1

State of California Lab Certification No. 2116

Laboratory Chronicle

CAT No.	Analysis Name	Method	Trial#	Analysis		Analyst	Dilution Factor
				Date and Time			
01728	TPH-GRO - Waters	N. CA LUFT Gasoline Method	1	06/16/2003	16:40	Linda C Pape	1
01594	BTEX + Oxygenates by 8260B	SW-846 8260B	1	06/21/2003	18:25	John B Kiser	1
01594	BTEX + Oxygenates by 8260B	SW-846 8260B	1	06/21/2003	18:56	John B Kiser	25
01146	GC VOA Water Prep	SW-846 5030B	1	06/16/2003	16:40	Linda C Pape	n.a.
01163	GC/MS VOA Water Prep	SW-846 5030B	1	06/21/2003	18:25	John B Kiser	n.a.

Lancaster Laboratories Sample No. **WW 4062445**

Collected: 06/09/2003 13:55 by AS

Account Number: 10904

Submitted: 06/12/2003 08:45

ChevronTexaco

Reported: 06/24/2003 at 14:56

6001 Bollinger Canyon Rd L4310

Discard: 07/25/2003

MW-4-W-030609

Grab

Water

San Ramon CA 94583

Facility# 91851 Job# 385145

GRD

451 Hegenberg Rd. Oakland T0600102238 MW-4

HEGW4

CAT No.	Analysis Name	CAS Number	As Received Result	As Received		Units	Dilution Factor
				Method	Detection Limit		
01728	TPH-GRO - Waters	n.a.	340.	50.		ug/l	1
	The reported concentration of TPH-GRO does not include MTBE or other gasoline constituents eluting prior to the C6 (n-hexane) TPH-GRO range start time. A site-specific MSD sample was not submitted for the project. A LCS/LCSD was performed to demonstrate precision and accuracy at a batch level.						
01594	BTEX + Oxygenates by 8260B						
02010	Methyl Tertiary Butyl Ether	1634-04-4	1,700.	13.		ug/l	25
05401	Benzene	71-43-2	N.D.	0.5		ug/l	1
05407	Toluene	108-88-3	N.D.	0.5		ug/l	1
05415	Ethylbenzene	100-41-4	N.D.	0.5		ug/l	1
06310	Xylene (Total)	1330-20-7	N.D.	0.5		ug/l	1

State of California Lab Certification No. 2116

Laboratory Chronicle

CAT No.	Analysis Name	Method	Analysis		Analyst	Dilution Factor
			Trial#	Date and Time		
01728	TPH-GRO - Waters	N. CA LUFT Gasoline Method	1	06/16/2003 17:10	Linda C Pape	1
01594	BTEX + Oxygenates by 8260B	SW-846 8260B	1	06/21/2003 19:28	John B Kiser	1
01594	BTEX + Oxygenates by 8260B	SW-846 8260B	1	06/21/2003 19:59	John B Kiser	25
01146	GC VOA Water Prep	SW-846 5030B	1	06/16/2003 17:10	Linda C Pape	n.a.
01163	GC/MS VOA Water Prep	SW-846 5030B	1	06/21/2003 19:28	John B Kiser	n.a.

Lancaster Laboratories Sample No. WW 4062446

Collected: 06/09/2003 12:50 by AS

Account Number: 10904

Submitted: 06/12/2003 08:45

ChevronTexaco

Reported: 06/24/2003 at 14:56

6001 Bollinger Canyon Rd L4310

Discard: 07/25/2003

MW-5-W-030609

Grab

Water

San Ramon CA 94583

Facility# 91851 Job# 385145

GRD

451 Hegenberg Rd. Oakland T0600102238 MW-5

HEGW5

CAT No.	Analysis Name	CAS Number	As Received Result	As Received		Units	Dilution Factor
				Method	Detection Limit		
01728	TPH-GRO - Waters	n.a.	N.D.	50.		ug/l	1
The reported concentration of TPH-GRO does not include MTBE or other gasoline constituents eluting prior to the C6 (n-hexane) TPH-GRO range start time. A site-specific MSD sample was not submitted for the project. A LCS/LCSD was performed to demonstrate precision and accuracy at a batch level.							
01594	BTEX + Oxygenates by 8260E						
02010	Methyl Tertiary Butyl Ether	1634-04-4	79.	0.5		ug/l	1
05401	Benzene	71-43-2	N.D.	0.5		ug/l	1
05407	Toluene	108-88-3	N.D.	0.5		ug/l	1
05415	Ethylbenzene	100-41-4	N.D.	0.5		ug/l	1
06310	Xylene (Total)	1330-20-7	N.D.	0.5		ug/l	1

State of California Lab Certification No. 2116

Laboratory Chronicle

CAT No.	Analysis Name	Method	Trial#	Analysis		Analyst	Dilution Factor
				Date and Time			
01728	TPH-GRO - Waters	N. CA LUFT Gasoline Method	1	06/16/2003 17:41		Linda C Pape	1
01594	BTEX + Oxygenates by 8260E	SW-846 8260E	1	06/21/2003 20:31		John B Kiser	1
01146	GC VOA Water Prep	SW-846 5030E	1	06/16/2003 17:41		Linda C Pape	n.a.
01163	GC/MS VOA Water Prep	SW-846 5030E	1	06/21/2003 20:31		John B Kiser	n.a.

Lancaster Laboratories Sample No. **WW 4062447**

Collected: 06/09/2003 11:45 by AS

Account Number: 10904

Submitted: 06/12/2003 08:45

ChevronTexaco

Reported: 06/24/2003 at 14:56

6001 Bollinger Canyon Rd L4310

Discard: 07/25/2003

MW-6-W-030609

Grab

Water

San Ramon CA 94583

Facility# 91851 Job# 385145

GRD

451 Hegenberg Rd. Oakland T0600102238 MW-6

HEGW6

CAT No.	Analysis Name	CAS Number	As Received Result	As Received Method Detection Limit	Units	Dilution Factor
01728	TPH-GRO - Waters	n.a.	N.D.	50.	ug/l	1
The reported concentration of TPH-GRO does not include MTBE or other gasoline constituents eluting prior to the C6 (n-hexane) TPH-GRO range start time. A site-specific MSD sample was not submitted for the project. A LCS/LCSD was performed to demonstrate precision and accuracy at a batch level.						
01594	BTEX + Oxygenates by 8260B					
02010	Methyl Tertiary Butyl Ether	1634-04-4	1.	0.5	ug/l	1
05401	Benzene	71-43-2	N.D.	0.5	ug/l	1
05407	Toluene	108-88-3	0.7	0.5	ug/l	1
05415	Ethylbenzene	100-41-4	N.D.	0.5	ug/l	1
06310	Xylene (Total)	1330-20-7	N.D.	0.5	ug/l	1

State of California Lab Certification No. 2116

Laboratory Chronicle

CAT No.	Analysis Name	Method	Trial#	Analysis		Analyst	Dilution Factor
				Date and Time			
01728	TPH-GRO - Waters	N. CA LUFT Gasoline Method	1	06/16/2003 18:11		Linda C Pape	1
01594	BTEX + Oxygenates by 8260B	SW-846 8260E	1	06/21/2003 21:02		John B Kiser	1
01146	GC VOA Water Prep	SW-846 5030E	1	06/16/2003 18:11		Linda C Pape	n.a.
01163	GC/MS VOA Water Prep	SW-846 5030E	1	06/21/2003 21:02		John B Kiser	n.a.

Lancaster Laboratories Sample No. WW 4062448

Collected: 06/09/2003 13:30 by AS

Account Number: 10904

Submitted: 06/12/2003 08:45

ChevronTexaco

Reported: 06/24/2003 at 14:56

6001 Bollinger Canyon Rd L4310

Discard: 07/25/2003

MW-7-W-030609

Grab

Water

San Ramon CA 94583

Facility# 91851 Job# 385145

GRD

451 Hegenberg Rd. Oakland T0600102238 MW-7

HEGW7

CAT No.	Analysis Name	CAS Number	As Received Result	As Received Method Detection Limit	Units	Dilution Factor
01728	TPH-GRO - Waters	n.a.	79.	50.	ug/l	1
<p>The reported concentration of TPH-GRO does not include MTBE or other gasoline constituents eluting prior to the C6 (n-hexane) TPH-GRO range start time. A site-specific MSD sample was not submitted for the project. A LCS/LCSD was performed to demonstrate precision and accuracy at a batch level.</p>						
01594	BTEX + Oxygenates by 8260B					
02010	Methyl Tertiary Butyl Ether	1634-04-4	210.	0.5	ug/l	1
05401	Benzene	71-43-2	N.D.	0.5	ug/l	1
05407	Toluene	108-88-3	N.D.	0.5	ug/l	1
05415	Ethylbenzene	100-41-4	N.D.	0.5	ug/l	1
06310	Xylene (Total)	1330-20-7	N.D.	0.5	ug/l	1

State of California Lab Certification No. 2116

Laboratory Chronicle

CAT No.	Analysis Name	Method	Analysis			Dilution Factor
			Trial#	Date and Time	Analyst	
01728	TPH-GRO - Waters	N. CA LUFT Gasoline Method	1	06/16/2003 18:42	Linda C Pape	1
01594	BTEX + Oxygenates by 8260B	SW-846 8260B	1	06/21/2003 21:34	John B Kiser	1
01146	GC VOA Water Prep	SW-846 5030B	1	06/16/2003 18:42	Linda C Pape	n.a.
01163	GC/MS VOA Water Prep	SW-846 5030B	1	06/21/2003 21:34	John B Kiser	n.a.

Quality Control Summary

 Client Name: ChevronTexaco Group Number: 855502
 Reported: 06/24/03 at 02:56 PM

Laboratory Compliance Quality Control

Analysis Name	Blank Result	Blank MDL	Report Units	LCS %REC	LCSD %REC	LCS/LCSD Limits	RPD	RPD Max
Batch number: 03164A07C TPH-GRO - Waters	Sample number(s): 4062441-4062443 N.D.	50.	ug/l	88		70-130		
Batch number: 03164A16A TPH-GRO - Waters	Sample number(s): 4062444-4062448 N.D.	50.	ug/l	94	90	70-130	4	30
Batch number: P031702AA Methyl Tertiary Butyl Ether	Sample number(s): 4062441-4062443 N.D.	0.5	ug/l	105		77-127		
Benzene	N.D.	0.5	ug/l	111		85-117		
Toluene	N.D.	0.5	ug/l	93		85-115		
Ethylbenzene	N.D.	0.5	ug/l	92		82-119		
Xylene (Total)	N.D.	0.5	ug/l	94		84-120		
Batch number: P031712AA Methyl Tertiary Butyl Ether	Sample number(s): 4062444-4062448 N.D.	0.5	ug/l	94		77-127		
Benzene	N.D.	0.5	ug/l	96		85-117		
Toluene	N.D.	0.5	ug/l	92		85-115		
Ethylbenzene	N.D.	0.5	ug/l	92		82-119		
Xylene (Total)	N.D.	0.5	ug/l	92		84-120		

Sample Matrix Quality Control

Analysis Name	MS %REC	MSD %REC	MS/MSD Limits	RPD	BKG MAX	DUP Conc	DUP RPD	Dup RPD Max
Batch number: 03164A07C TPH-GRO - Waters	Sample number(s): 4062441-4062443 82	86	70-130	4	30			
Batch number: 03164A16A TPH-GRO - Waters	Sample number(s): 4062444-4062448 110		70-130					
Batch number: P031702AA Methyl Tertiary Butyl Ether	Sample number(s): 4062441-4062443 99	81	69-134	4	30			
Benzene	119	119	83-128	0	30			
Toluene	105	102	83-127	3	30			
Ethylbenzene	103	99	82-134	3	30			
Xylene (Total)	102	100	82-130	2	30			
Batch number: P031712AA Methyl Tertiary Butyl Ether	Sample number(s): 4062444-4062448 99	98	69-134	0	30			
Benzene	105	105	83-128	0	30			
Toluene	100	102	83-127	1	30			
Ethylbenzene	99	100	82-134	0	30			
Xylene (Total)	99	100	82-130	1	30			

Surrogate Quality Control

 Analysis Name: TPH-GRO - Waters
 Batch number: 03164A07C

*- Outside of specification

- (1) The result for one or both determinations was less than five times the LOQ.
- (2) The background result was more than four times the spike added.

Quality Control Summary

 Client Name: ChevronTexaco
 Reported: 06/24/03 at 02:56 PM

Group Number: 855502

Surrogate Quality Control

Trifluorotoluene-F

4062441	79
4062442	79
4062443	80
Blank	81
LCS	100
MS	102
MSD	104

Limits: 57-146

 Analysis Name: TPH-GRO - Waters
 Batch number: 03164A16A
 Trifluorotoluene-F

4062444	115
4062445	113
4062446	112
4062447	112
4062448	115
Blank	110
LCS	114
LCSD	115
MS	113

Limits: 57-146

 Analysis Name: BTEX + Oxygenates by 8260B
 Batch number: P031702AA

	Dibromofluoromethane	1,2-Dichloroethane-d4	Toluene-d8	4-Bromofluorobenzene
4062441	103	106	89	86
4062442	102	107	89	84
4062443	103	108	87	86
Blank	101	107	89	85
LCS	102	105	86	88
MS	101	107	87	89
MSD	102	109	87	89

Limits: 81-120 82-112 85-112 83-113

 Analysis Name: BTEX + Oxygenates by 8260B
 Batch number: P031712AA

	Dibromofluoromethane	1,2-Dichloroethane-d4	Toluene-d8	4-Bromofluorobenzene
4062444	100	103	102	94
4062445	102	100	102	94
4062446	100	104	102	93
4062447	102	102	100	92
4062448	101	103	101	93
Blank	99	102	101	95
LCS	99	104	99	94
MS	99	105	98	94
MSD	100	101	97	95

Limits: 81-120 82-112 85-112 83-113

*- Outside of specification

- (1) The result for one or both determinations was less than five times the LOQ.
- (2) The background result was more than four times the spike added.

Quality Control Summary

Client Name: ChevronTexaco
Reported: 06/24/03 at 02:56 PM

Group Number: 855502

*- Outside of specification

- (1) The result for one or both determinations was less than five times the LOQ.
- (2) The background result was more than four times the spike added.

Explanation of Symbols and Abbreviations

The following defines common symbols and abbreviations used in reporting technical data:

N.D.	none detected	BMQL	Below Minimum Quantitation Level
TNTC	Too Numerous To Count	MPN	Most Probable Number
IU	International Units	CP Units	cobalt-chloroplatinate units
umhos/cm	micromhos/cm	NTU	nephelometric turbidity units
C	degrees Celsius	F	degrees Fahrenheit
meq	milliequivalents	lb.	pound(s)
g	gram(s)	kg	kilogram(s)
ug	microgram(s)	mg	milligram(s)
ml	milliliter(s)	l	liter(s)
m3	cubic meter(s)	ul	microliter(s)
<	less than - The number following the sign is the <u>limit of quantitation</u> , the smallest amount of analyte which can be reliably determined using this specific test.		
>	greater than		
J	estimated value – The result falls within the Method Detection Limit (MDL) and Limit of Quantitation (LOQ).		
ppm	parts per million - One ppm is equivalent to one milligram per kilogram (mg/kg), or one gram per million grams. For aqueous liquids, ppm is usually taken to be equivalent to milligrams per liter (mg/l), because one liter of water has a weight very close to a kilogram. For gases or vapors, one ppm is equivalent to one microliter of gas per liter of gas.		
ppb	parts per billion		
Dry weight basis	Results printed under this heading have been adjusted for moisture content. This increases the analyte weight concentration to approximate the value present in a similar sample without moisture. All other results are reported on an as-received basis.		

U.S. EPA CLP Data Qualifiers:

Organic Qualifiers		Inorganic Qualifiers	
A	TIC is a possible aldol-condensation product	B	Value is <CRDL, but ≥IDL
B	Analyte was also detected in the blank	E	Estimated due to interference
C	Pesticide result confirmed by GC/MS	M	Duplicate injection precision not met
D	Compound quantitated on a diluted sample	N	Spike sample not within control limits
E	Concentration exceeds the calibration range of the instrument	S	Method of standard additions (MSA) used for calculation
N	Presumptive evidence of a compound (TICs only)	U	Compound was not detected
P	Concentration difference between primary and confirmation columns >25%	W	Post digestion spike out of control limits
U	Compound was not detected	*	Duplicate analysis not within control limits
X,Y,Z	Defined in case narrative	+	Correlation coefficient for MSA <0.995

Analytical test results for methods listed on the laboratories' accreditation scope meet all requirements of NELAC unless otherwise noted under the individual analysis.

Measurement uncertainty values, as applicable, are available upon request.

Tests results relate only to the sample tested. Clients should be aware that a critical step in a chemical or microbiological analysis is the collection of the sample. Unless the sample analyzed is truly representative of the bulk of material involved, the test results will be meaningless. If you have questions regarding the proper techniques of collecting samples, please contact us. We cannot be held responsible for sample integrity, however, unless sampling has been performed by a member of our staff. This report shall not be reproduced except in full, without the written approval of the laboratory.

WARRANTY AND LIMITS OF LIABILITY - In accepting analytical work, we warrant the accuracy of test results for the sample as submitted. THE FOREGOING EXPRESS WARRANTY IS EXCLUSIVE AND IS GIVEN IN LIEU OF ALL OTHER WARRANTIES, EXPRESSED OR IMPLIED. WE DISCLAIM ANY OTHER WARRANTIES, EXPRESSED OR IMPLIED, INCLUDING A WARRANTY OF FITNESS FOR PARTICULAR PURPOSE AND WARRANTY OF MERCHANTABILITY. IN NO EVENT SHALL LANCASTER LABORATORIES BE LIABLE FOR INDIRECT, SPECIAL, CONSEQUENTIAL, OR INCIDENTAL DAMAGES INCLUDING, BUT NOT LIMITED TO, DAMAGES FOR LOSS OF PROFIT OR GOODWILL REGARDLESS OF (A) THE NEGLIGENCE (EITHER SOLE OR CONCURRENT) OF LANCASTER LABORATORIES AND (B) WHETHER LANCASTER LABORATORIES HAS BEEN INFORMED OF THE POSSIBILITY OF SUCH DAMAGES. We accept no legal responsibility for the purposes for which the client uses the test results. No purchase order or other order for work shall be accepted by Lancaster Laboratories which includes any conditions that vary from the Standard Terms and Conditions of Lancaster Laboratories and we hereby object to any conflicting terms contained in any acceptance or order submitted by client.