



# GETTLER-RYAN INC.

December 28, 1998  
Project No. 140165.02

Mr. Dave DeWitt  
Tosco Marketing Company  
Environmental Compliance Department  
2000 Crow Canyon Place, Suite 400  
San Ramon, California 94583

RECEIVED

11:50 am, Apr 13, 2009

Alameda County  
Environmental Health

Subject: Well Search for Tosco (76 Branded) Service Station No.  
1871, 96 MacArthur Boulevard, Oakland, California

Mr. DeWitt:


At the request of Tosco Marketing Company (Tosco), Gettler-Ryan Inc. (GR) conducted a search of the California Department of Water Resources (DWR) files to identify domestic and municipal wells within a 0.5-mile radius of the subject site (Figure 1). The well search was performed on September 16, 1998, at the DWR office in Sacramento, California. At the time of our visit, DWR personnel indicated that the files were approximately four years out of date.


Based on available driller's well logs, there appears to be one water producing well located approximately 1/2 mile to the north of the subject site. The approximate location of the well is shown on the attached Figure 1. Available information on the well is summarized in Table 1.


Based on the U.S. Geological Survey Topographic Map for this area (Oakland West quadrangle, photorevised 1980), the nearest surface water body to the site is Glen Echo Creek, located approximately 1,000 feet northwest of the site. The creek is shown on Figure 2.

Should you have any questions regarding this report, please call us in Novato at (415) 893-1515.

Sincerely,  
Gettler-Ryan inc.

  
David J. Vossler  
Project Manager

  
Joel G. Greger  
Senior Engineering Geologist  
C.E.G. EG 1633



Attachments: Figure 1  
Figure 2

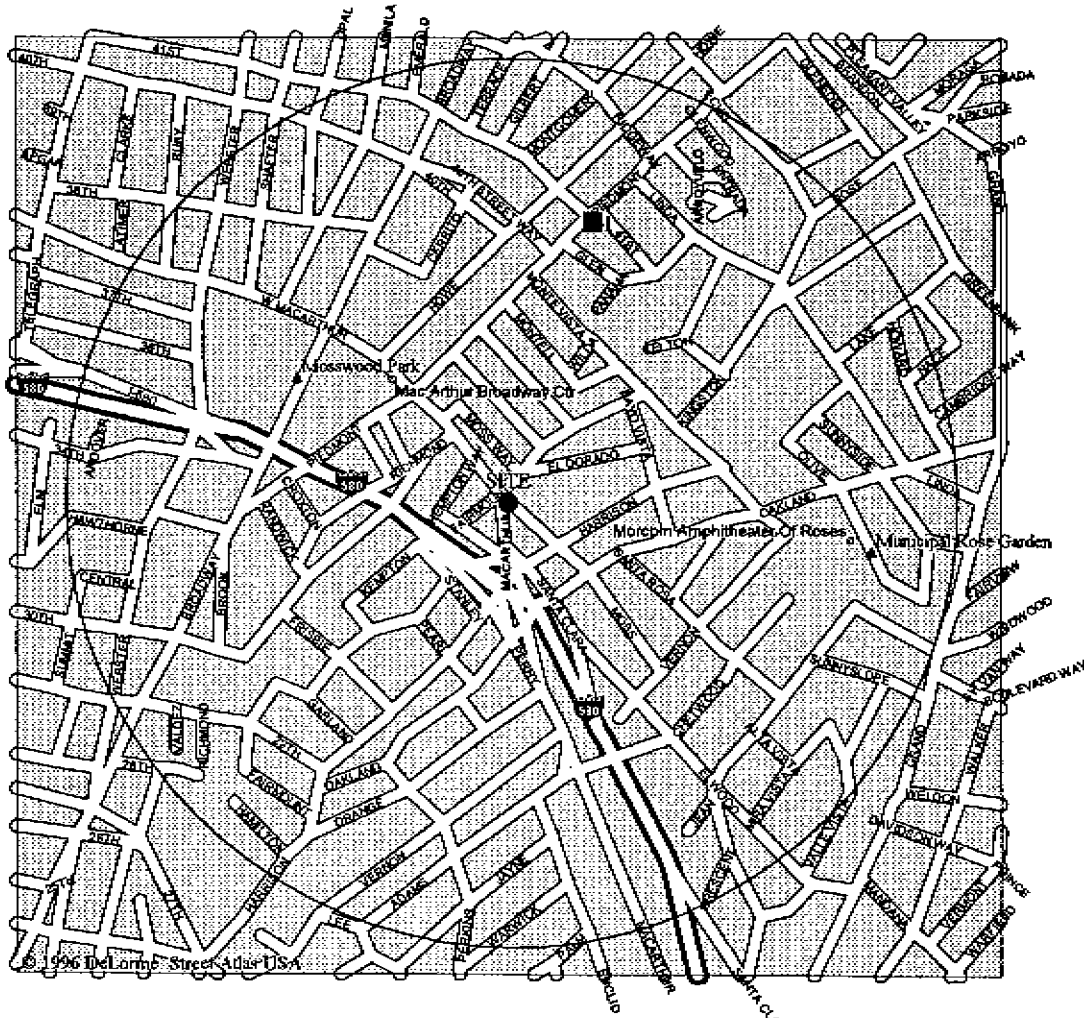
Vicinity Map  
Topographic Map

**TABLE 1**

**WELL SURVEY DATA**  
**Tosco 76 Branded Facility No. 1871**  
**96 MacArthur Boulevard**  
**Oakland, California**

<b>Map ID</b>	<b>Well Owner</b>	<b>Well Location</b>	<b>Well Use</b>	<b>State Well No.</b>	<b>Year Installed</b>
1	John Bond	4082 Piedmont Avenue	Not given	15/4W-24L1	1979

The search of DWR files was performed on September 16, 1998 in Sacramento, California.



Mag 15.00  
 Wed Jun 24 19:50 1998  
 Scale 1:15,625 (at center)

1000 Feet

500 Meters

— Secondary SR/Road/Hwy Ramp

▬ Interstate/Limited Access

⊠ Point of Interest

▲ Park/Reservation

▨ Population Center



**Gettler - Ryan Inc.**

6747 Sierra Ct., Suite J (925) 551-7555  
 Dublin, CA 94568

Vicinity Map  
 Tosco (76 Branded) Service Station No. 1871  
 96 MacArthur Boulevard  
 Oakland, California

FIGURE

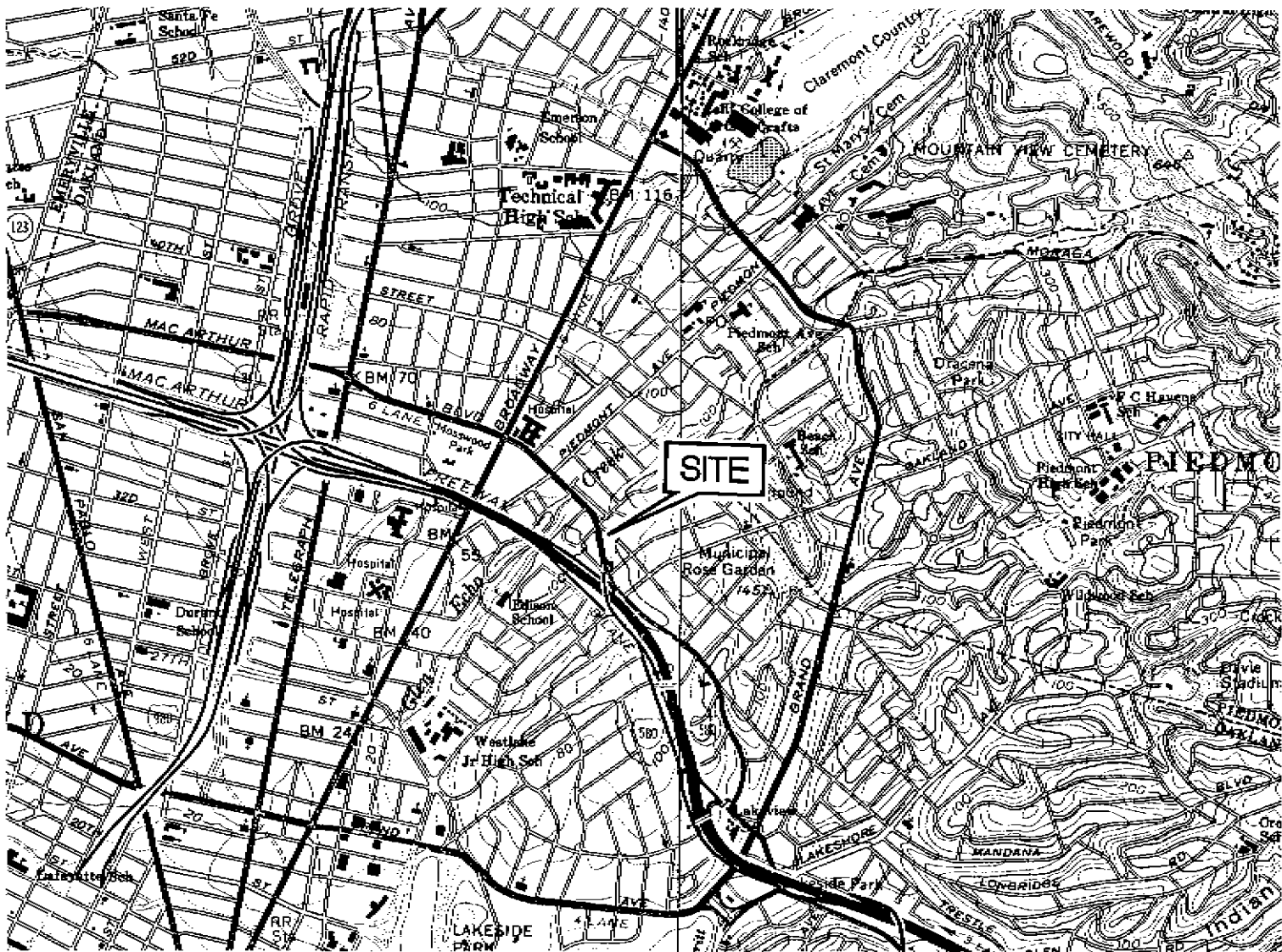
1

JOB NUMBER  
 140165.02

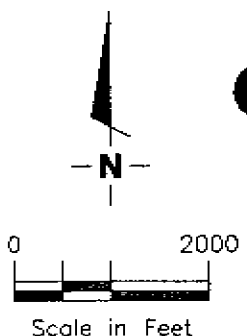
REVIEWED BY

DATE  
 December 30, 1998

REVISED DATE



Base Map: USGS Topographic Map



**Gettler - Ryan Inc.**

6747 Sierra Ct., Suite J (925) 551-7555  
Dublin, CA 94568

Topographic Map  
Tosco (76 Branded) Service Station No. 1871  
96 MacArthur Boulevard  
Oakland, California

FIGURE  
**2**

JOB NUMBER  
140165.02

REVIEWED BY

DATE  
December 30, 1998

REVISED DATE