

LAKE MERRITT CHANNEL

REMOVAL AREA 1 (Inter-Tidal Zone)

REMOVAL AREA 1 (Supra-Tidal Zone)

Boundary

Water Line

Approximate Water Line

Goose Nest 2

Goose Nest 1

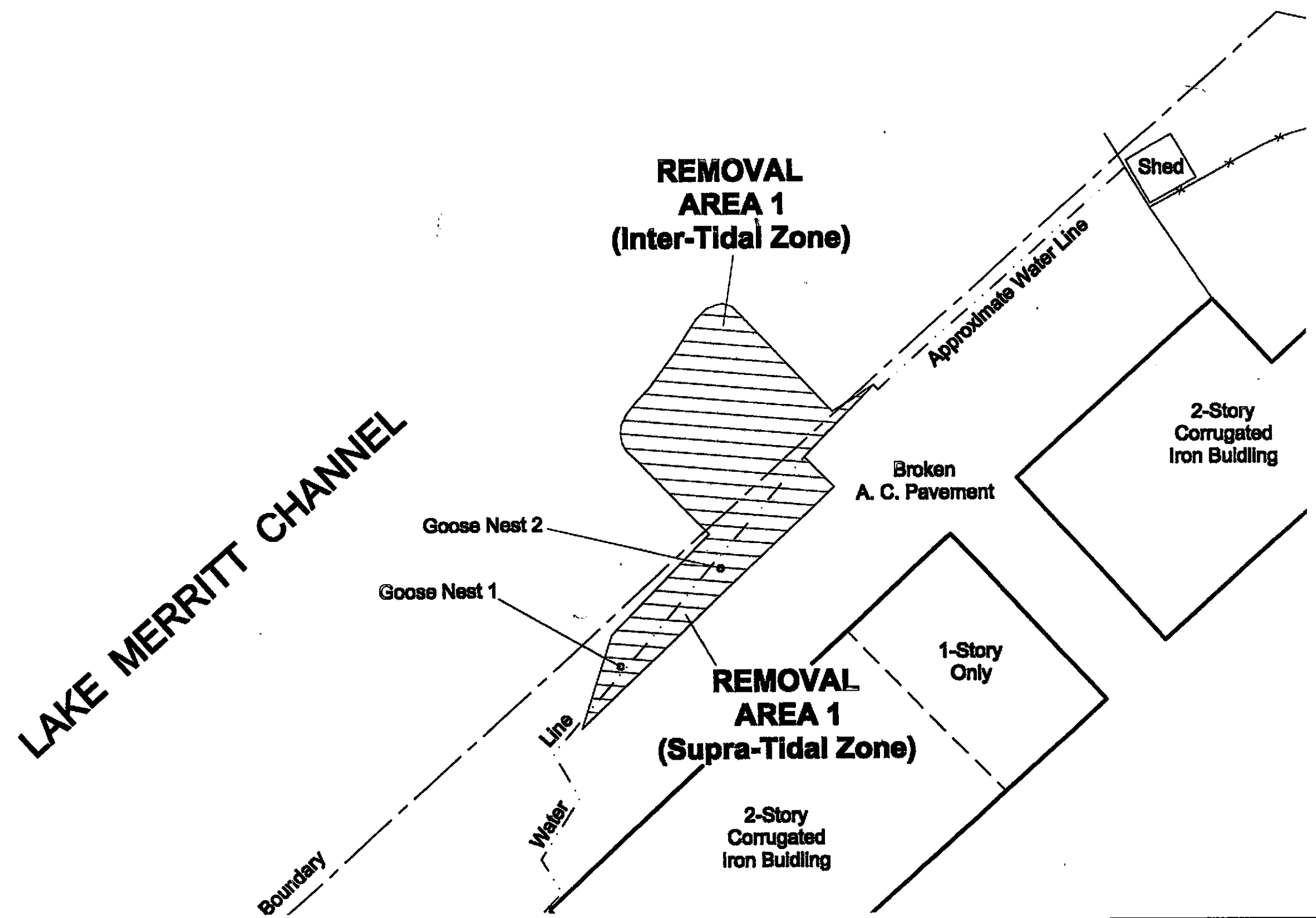
Broken A. C. Pavement

Shed

2-Story Corrugated Iron Building

1-Story Only

2-Story Corrugated Iron Building



EMBARCADERO

Broken
A. C. Pavement

Conc.
Wall

Brick
Wall

Gate

Parking
Area

1-Story
Brick
Building

**STOCKPILE
LOCATION**

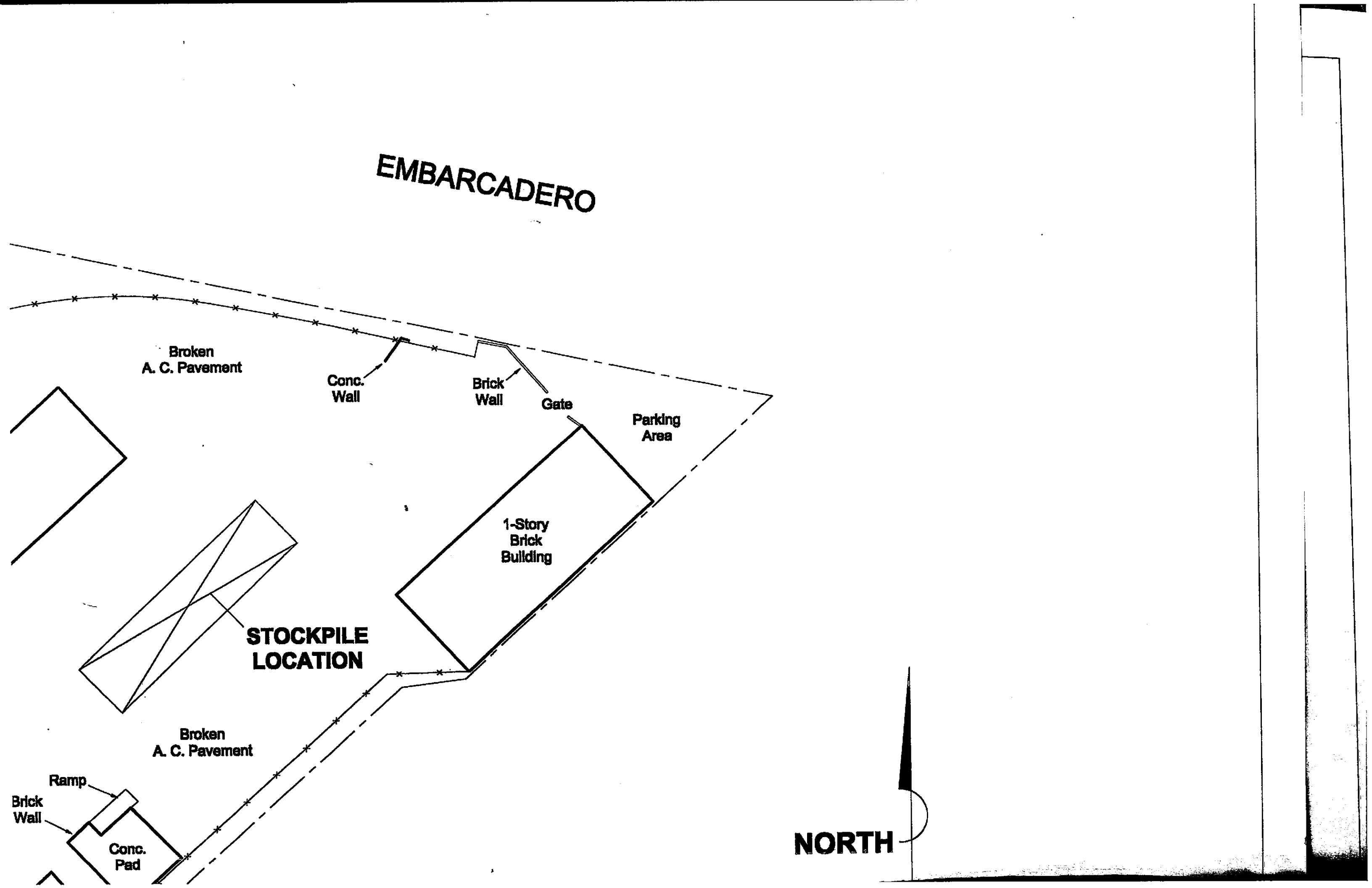
Broken
A. C. Pavement

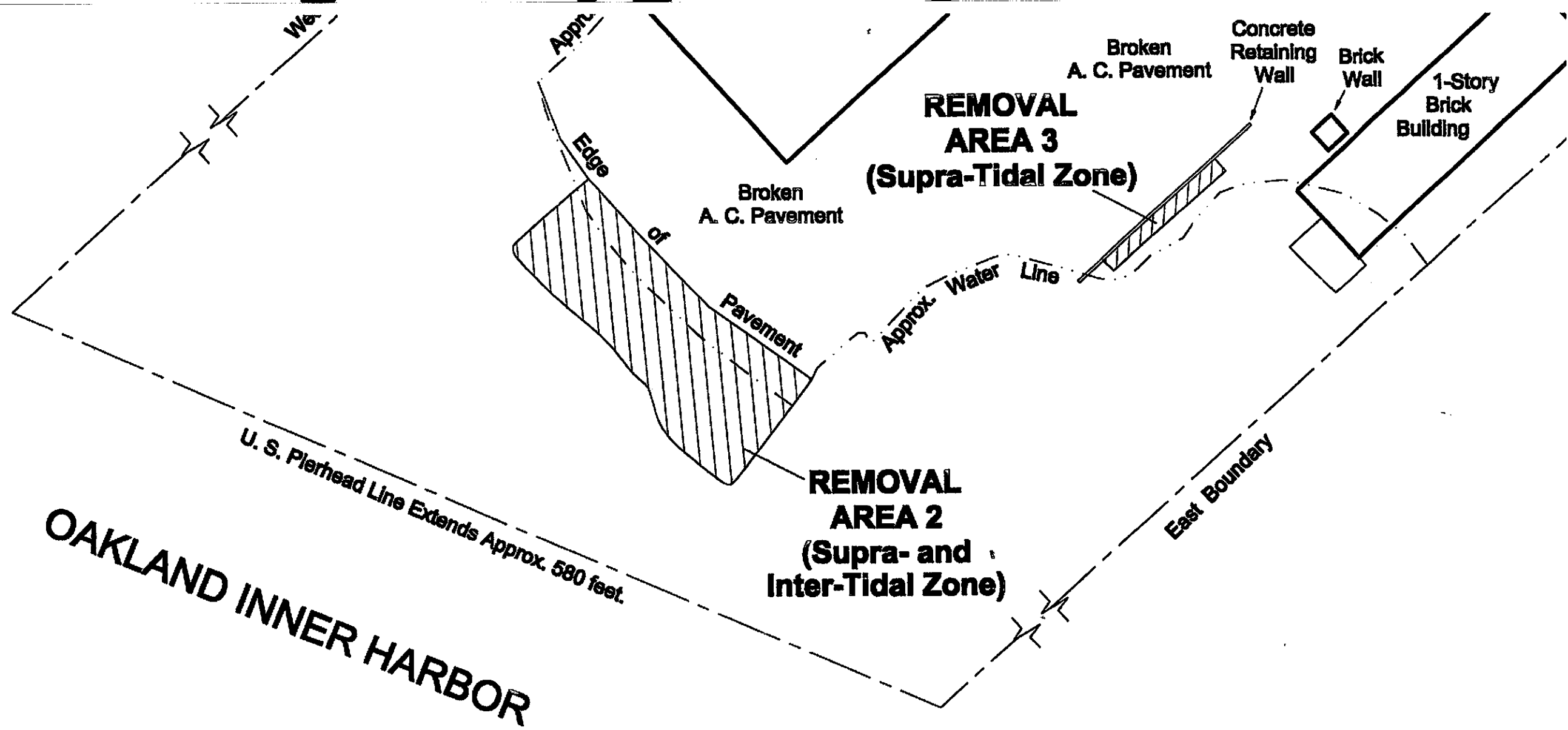
Ramp

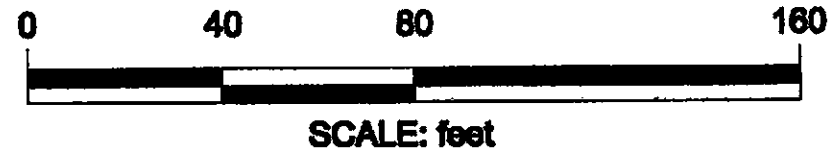
Brick
Wall

Conc.
Pad

NORTH







Source:
SITE SURVEY
OF
A PORTION OF "PORT AREA" OF THE
PACIFIC DRY DOCK AND REPAIR CO. YARD II
321 EMBARCADERO
OF THE CITY OF OAKLAND
PREPARED AT THE REQUEST OF
CROWLEY MARINE SERVICES
(OCTOBER 14, 1996)

MERIDIAN SURVEYING ENGINEERING, INC.
1812 UNION STREET
SAN FRANCISCO, CALIFORNIA 94123
(TEL)415-922-7422 (FAX)415-922-7433



THE GAUNTLETT GROUP, LLC

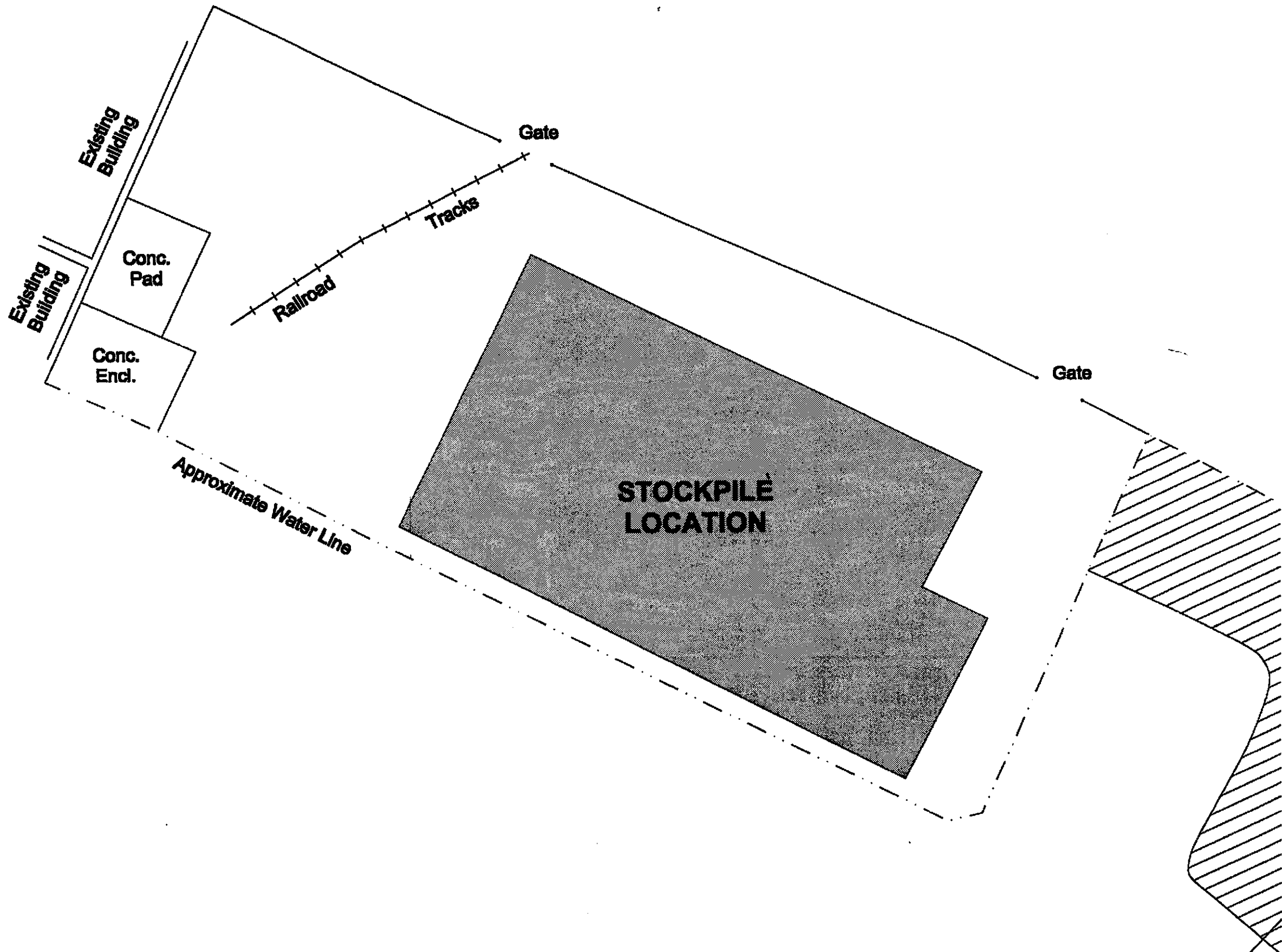
CROWLEY MARINE SERVICES
321 EMBARCADERO
OAKLAND, CALIFORNIA

DRAWING

2

TITLE

**YARD II GRIT AND DEBRIS
REMOVAL AREAS**



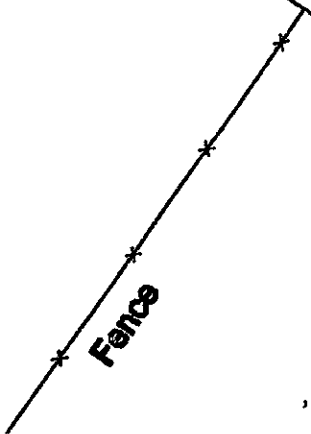
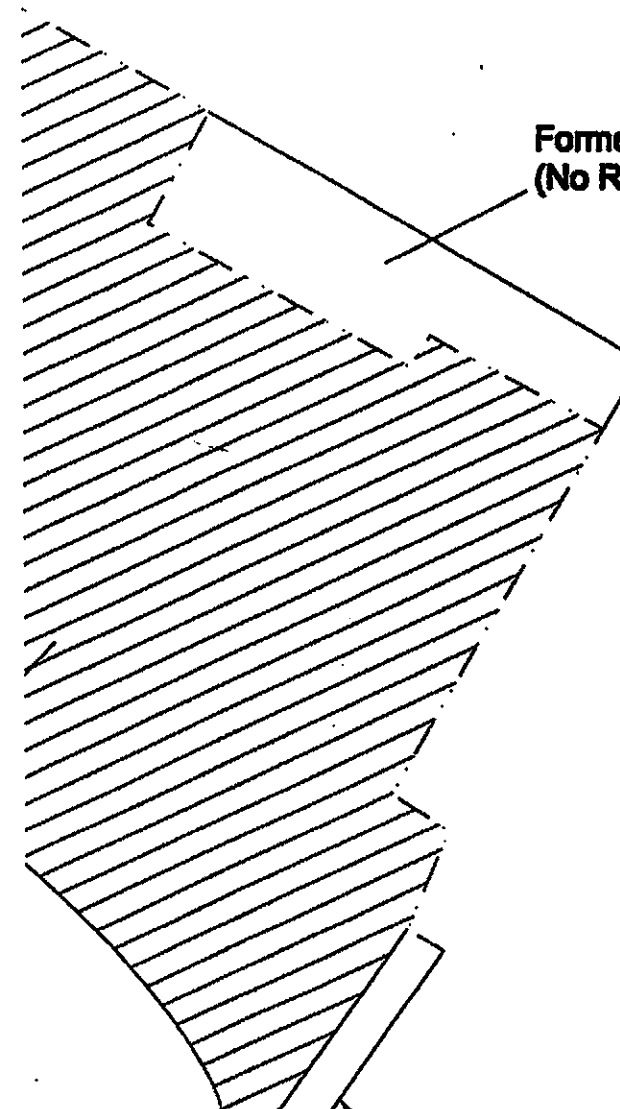
**REMOVAL
AREA 1
(Supra- and
Inter-Tidal Zone)**

NIMITZ FREEWAY (I-880)

**Former Area of Sheds
(No Removal in this Area)**

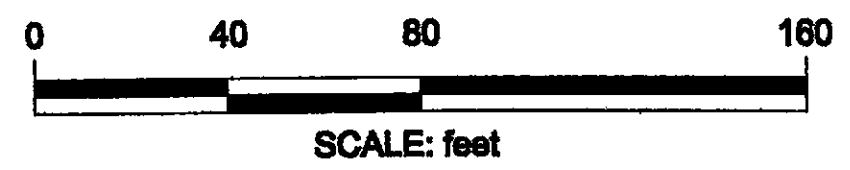
THE EMBARCADERO

Fence



BROOKLYN BASIN

NORTH



Source:
TOPOGRAPHIC SURVEY
OF
THE LANDS OF CROWLEY MARINE SERVICES
AS DESCRIBED IN AGREEMENT BY AND
BETWEEN THE CITY OF OAKLAND AND
THE PACIFIC DRY DOCK & REPAIR CO.
PREPARED AT THE REQUEST OF
CROWLEY MARINE SERVICES
(SEPTEMBER 1996)

MERIDIAN SURVEYING ENGINEERING, INC.
1812 UNION STREET
SAN FRANCISCO, CALIFORNIA 94123
(TEL)415-922-7422 (FAX)415-922-7433

**REMOVAL
AREA 2
(Supra- and
Inter-Tidal Zone)**

**DEBRIS
REMOVAL
ONLY**

Approximate Water Line



THE GAUNTLET GROUP, LLC

**CROWLEY MARINE SERVICES
1441 EMBARCADERO
OAKLAND, CALIFORNIA**

DRAWING

1

TITLE

**YARD I GRIT AND DEBRIS
REMOVAL AREAS**

1489500

N 475000

+

E 1489000

N 474500

+

E 1489500

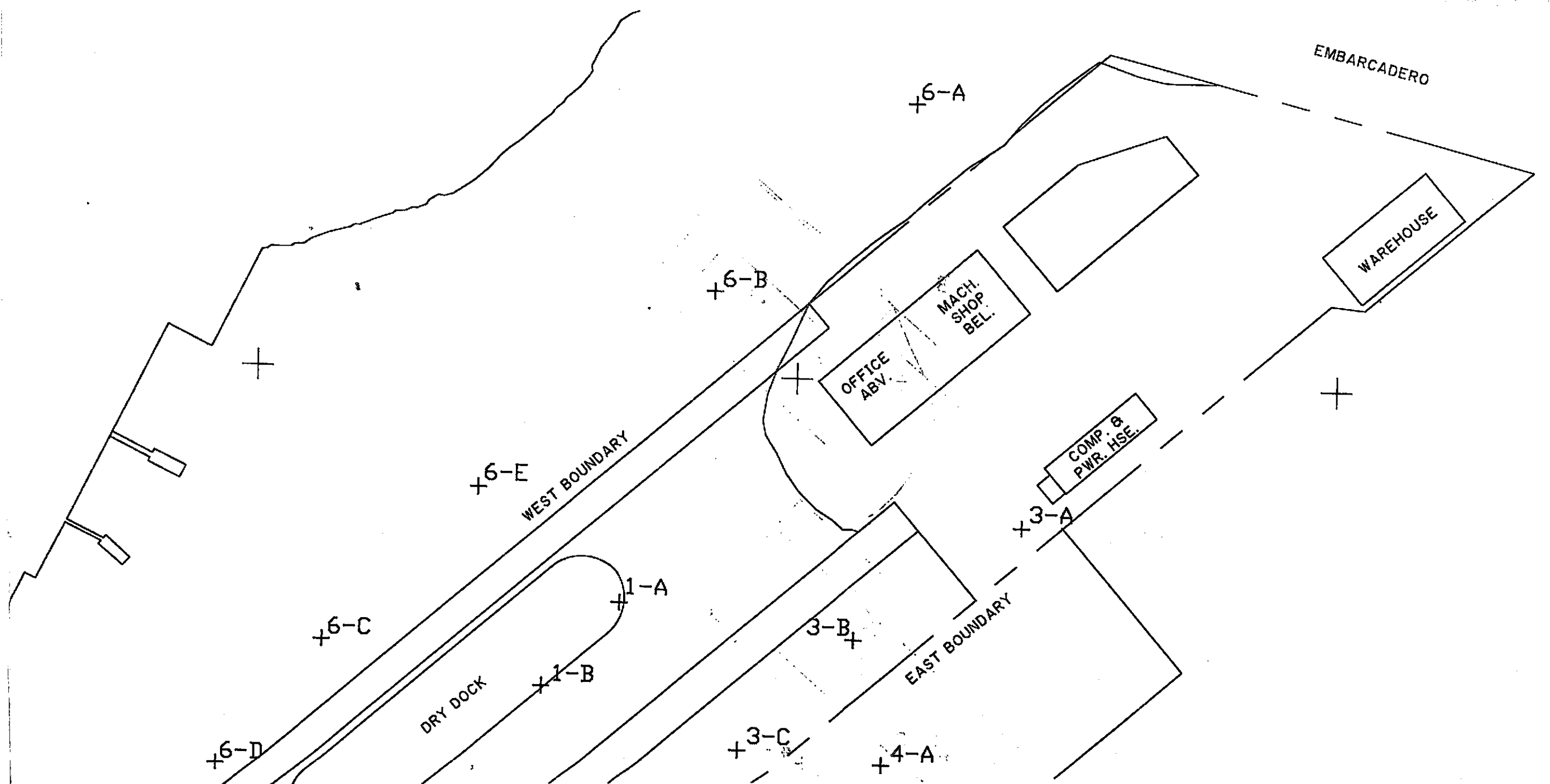
+

+

E 1490000

E 1490500

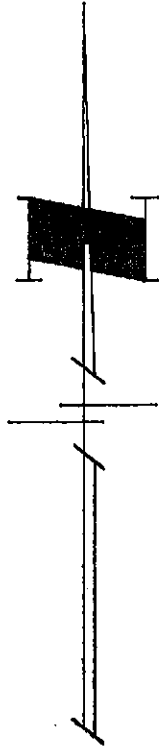
E 1491000



E 1491500

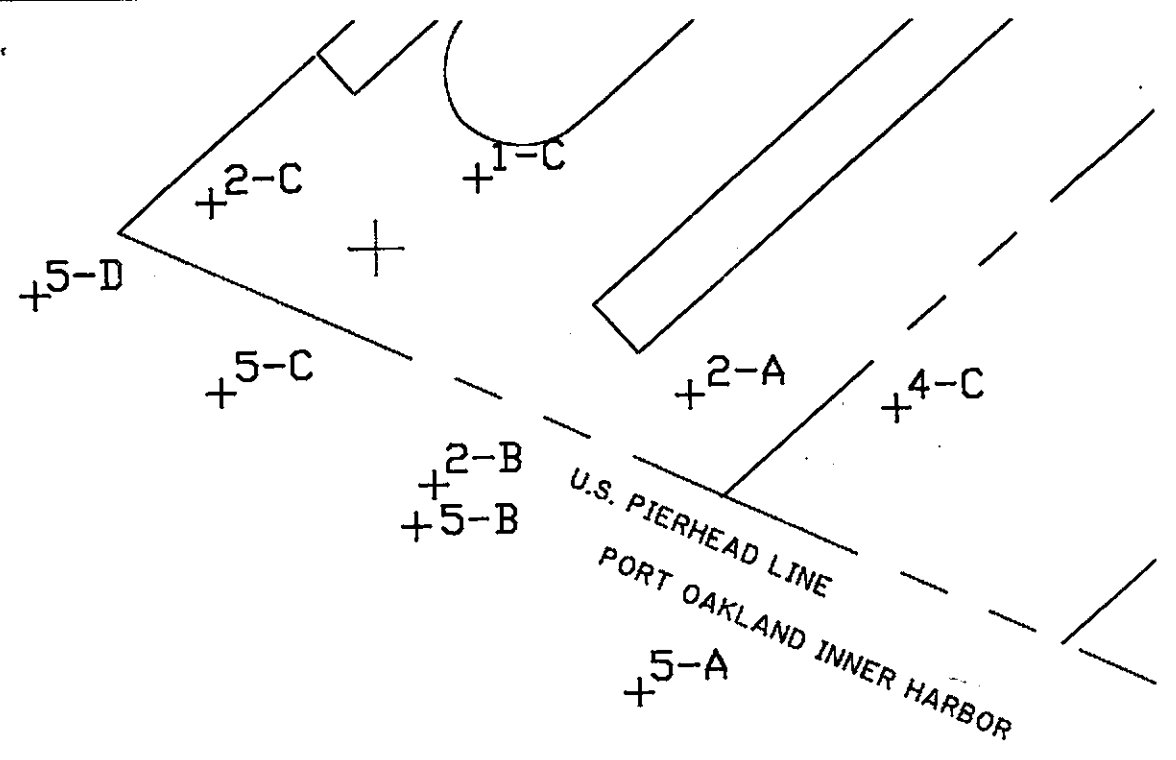


E 1492000




SCALE IN FEET

N 474000



N 473500





LEGEND

+4-C CORE STATION LOCATION

LOCATIONS ARE BASED ON THE CALIFORNIA STATE PLANE COORD.
SYSTEM FROM ARMY CORP OF ENGINEERS BASE MAP.

YARD 2 WAS SAMPLED ON JUNE 6, 1991.

Versar , INC. SACRAMENTO 5330 PRIMROSE DRIVE SUITE 228 FAIR OAKS, CALIFORNIA 95628	SCALE	1"=100'	PACIFIC DRY DOCK AND RE 1991 2 DIM. OF YARD 2 LOC SEDIMENT SAMPLE LOC
	DRAWN	R.L.M.	
	CHECKED		
	APPROVED		
	DATE	OCT. 1991	
	PROJECT NO.	7703.28	