



21 Griffin Road North
Windsor, CT 06095

WACHOVIA BANK, N.A.
Wilmington, DE
62-22/311


758428

CHECK DATE
12/23/2011

PAY One Hundred Twenty Three and 00/100 Dollars

AMOUNT
\$123.00

TO City of Oakland
250 Frank H. Ogawa Plaza
Oakland, CA 94612

By  AUTHORIZED SIGNATURE
VOID AFTER 90 DAYS

Security Check features
included
Details on back

⑈ 7 5 8 4 2 8 ⑈ ⑆ 0 3 1 1 0 0 2 2 5 ⑆ 2 0 7 9 9 5 0 0 9 1 5 3 8 ⑈

EMILY BUSINESS FORMS 800.392.6018 VISION



21 Griffin Road North
Windsor, CT 06095

758428

Invoice Number

Traffic Review Site 3135

Invoice Date

12/23/11

Description

Vendor# 022181

Amount

\$123.00

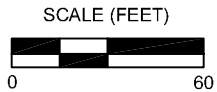
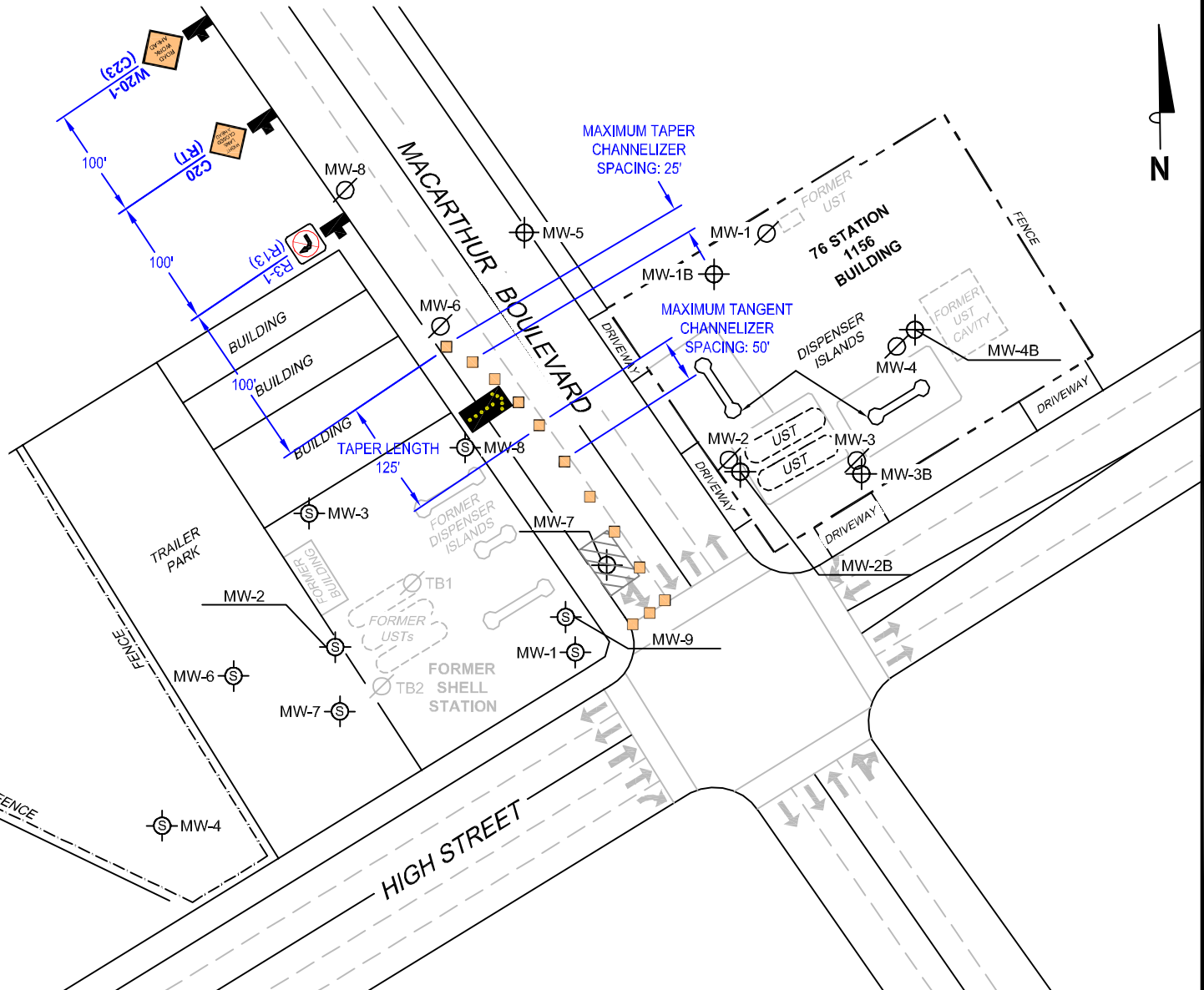
TSD 11-0145

Traffic Review Site 3135

189791.0035.1643
00TA02
511.32

LEGEND

- MW-7 76 Monitoring Well
- MW-8 Abandoned 76 Monitoring Well
- MW-9 Former Shell Station Monitoring Well
- TB2 Destroyed Shell Well
- W20-1 (C23) Road Work Ahead
- C20 (RT) Right Lane Closed Ahead
- R3-1 (R13) No Right Hand Turn
- Channelizer
- Sign (Facing Traffic)
- Arrow Panel (Optional)
- Area of Work



TRAFFIC CONTROL
NOT TO SCALE

NOTES:

Speed limit on MacArthur Boulevard is 25 miles per hour. Traffic Control Plan created using California Manual on Uniform Traffic Control Devices (MUTCD) 2003 Edition Revised.



PROJECT: 173845

FACILITY:
76 STATION 1156
4276 MACARTHUR BOULEVARD
OAKLAND, CALIFORNIA

**TRAFFIC CONTROL PLAN
FOR MW-7**

FIGURE 1