

RECEIVED

By dehloptoxic at 2:50 pm, Oct 31, 2006

Broadbent & Associates, Inc.
1324 Mangrove Ave., Suite 212
Chico, CA 95926
Voice (530) 566-1400
Fax (530) 566-1401



October 13, 2006

Project No. 06-02-637

Atlantic Richfield Company
P.O. Box 1257
San Ramon, CA 94583
Submitted via ENFOS

Attn.: Mr. Paul Supple

Re: Third Quarter, 2006 Status Report, Atlantic Richfield Company (a BP affiliated company) Station #6113, 785 East Stanley Boulevard, Livermore, CA. Case No. RO0000393.

Dear Mr. Supple:

Attached is the *Third Quarter, 2006 Status Report* for Atlantic Richfield Company Station #6113 (herein referred to as Station #6113) located at 785 East Stanley Boulevard, Livermore, CA (Property).


Should you have questions please do not hesitate to contact us at (530) 566-1400.

Sincerely,

BROADBENT & ASSOCIATES, INC.

Matt Herrick, P.G.
Project Hydrogeologist

Robert H. Miller, P.G., C.HG.
Principal Hydrogeologist



Enclosures

cc: Mr. Steven Plunkett, Alameda County Environmental Health (submitted via ACEH ftp site)
Mr. Paul M. Smith/Ms. Danielle Stefani, Livermore-Pleasanton Fire Department (submitted via GeoTracker)

STATION #6113 QUARTERLY GROUND-WATER MONITORING REPORT

Facility: 6113	Address: 785 East Stanley Boulevard
Station 6113 Environmental Business Manager:	Mr. Paul Supple
Consulting Co./Contact Persons:	Broadbent & Associates/Rob Miller & Matt Herrick
Primary Agency/Regulatory ID No.:	Alameda County Environmental Health (ACEH) / Case No. RO0000393
Consultant Project No.:	06-02-637
Facility Permits/Permitting Agency.:	NA

WORK PERFORMED THIS QUARTER (Third Quarter, 2006):

1. No ground-water monitoring/sampling work activities were completed on the Property during the Third Quarter, 2006.

WORK PROPOSED FOR NEXT QUARTER (Fourth Quarter, 2006):

1. Submit Third Quarter, 2006 Status Report (contained herein).
2. Conduct ground-water monitoring/sampling for Fourth Quarter, 2006

QUARTERLY RESULTS SUMMARY:

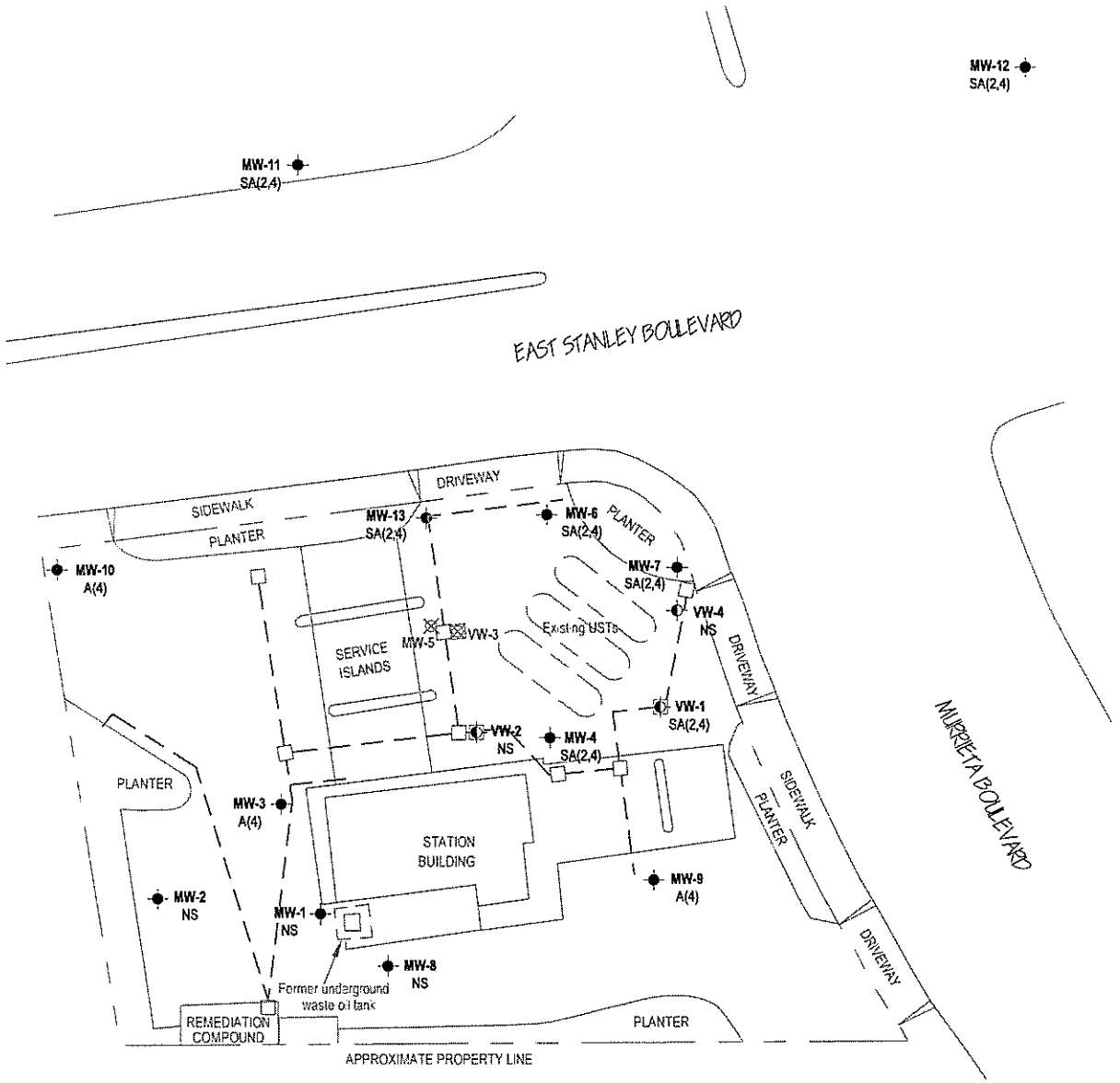
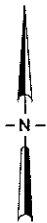
Current phase of project:	Groundwater monitoring/sampling
Frequency of ground-water sampling:	Wells MW-4, MW-6, MW-7, MW-11 through MW-13, VW-1: Semi Annually (2Q and 4Q) Wells MW-3, MW-9, and MW-10: Annually (4Q)
Frequency of ground-water monitoring:	Semi-Annually (2Q and 4Q)
Is free product (FP) present on-site:	No
FP recovered this quarter:	NA
Bulk Soil Removed to Date:	288 cubic yards TPH impacted soil
Current remediation techniques:	NA
Depth to ground water (below TOC):	NA
General ground-water flow direction:	NA
Approximate hydraulic gradient:	NA

DISCUSSION:

No groundwater monitoring/sampling activities took place at Station #6113 during the Third Quarter, 2006. The attached Drawing 1 depicts the site and monitor well locations. The most recent quarterly data can be referenced in the Second Quarter, 2006 Semi-Annual Groundwater Monitoring Report.

ATTACHMENTS:

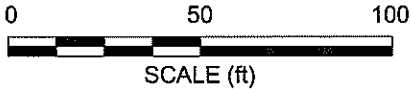
Drawing 1. Site Map, Station #6113, Livermore, CA



LEGEND

- Monitoring well
- ⊕ Vapor extraction well
- ⊗ Abandoned well
- Well — Well designation
- A/SA — Sampling frequency
- A(4) Sampled annually, 4th quarter
- SA(2,4) Semi-annual sampling, 2nd and 4th quarters
- NS Not sampled
- Vault box
- - - Piping trench

NOTE: SITE MAP ADAPTED FROM CAMBRIA ENVIRONMENTAL FIGURES. SITE DIMENSIONS AND FACILITY LOCATIONS NOT VERIFIED.



BROADBENT & ASSOCIATES, INC.
ENGINEERING, WATER RESOURCES & ENVIRONMENTAL
1324 Mangrove Ave. Suite 212, Chico, California 95926
Project No.: 06-02-637 Date: 10/02/06

Station #6113
785 East Stanley Boulevard
Livermore, California

Site Map

Drawing

1