


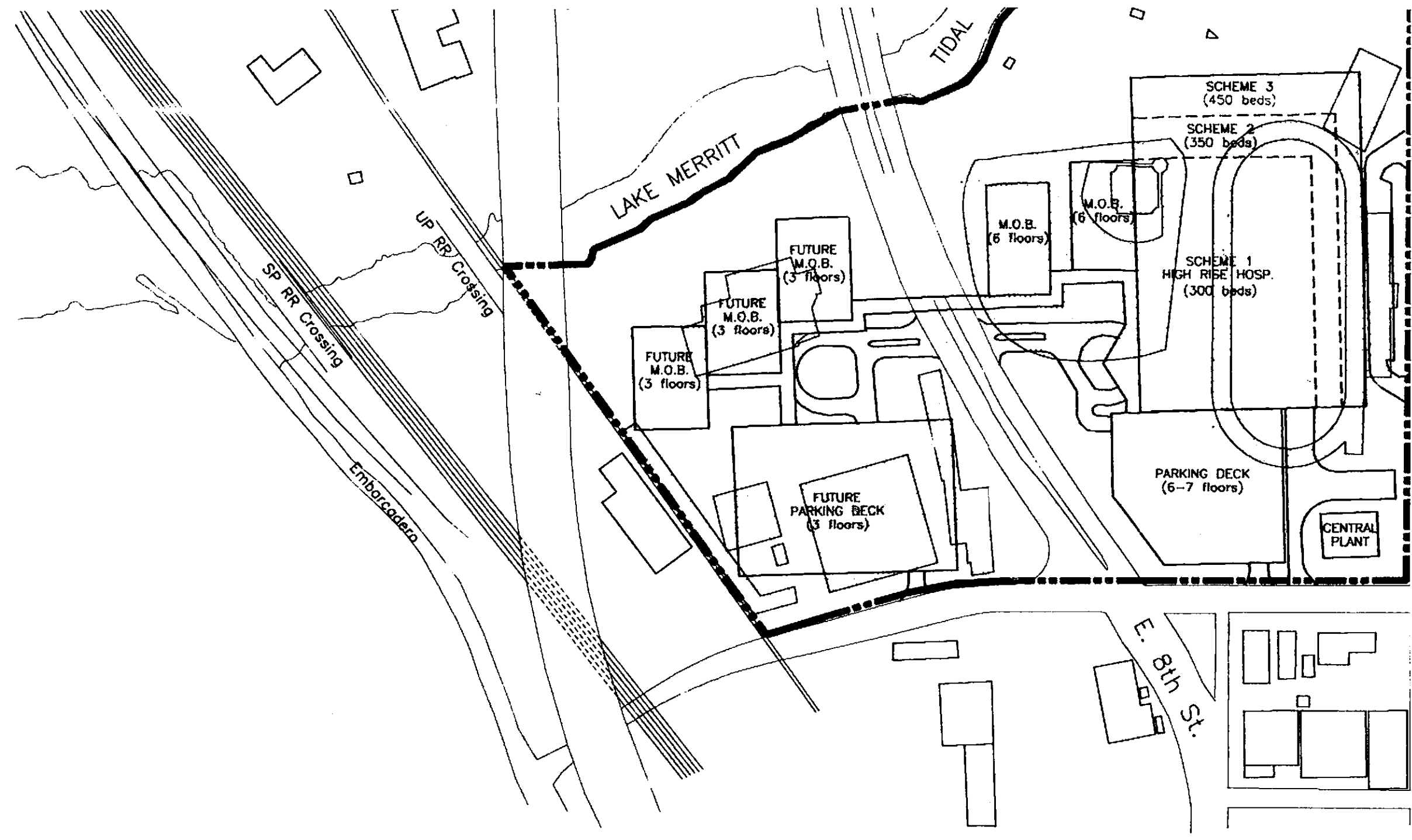


LAKE  
MERRITT

EXPLANATION

-  Existing Structures
-  Proposed Buildings
-  Site Boundary



SCHEME 3  
(450 beds)

SCHEME 2  
(350 beds)

SCHEME 1  
HIGH RISE HOSP.  
(300 beds)

M.O.B.  
(6 floors)

M.O.B.  
(6 floors)

FUTURE  
M.O.B.  
(3 floors)

FUTURE  
M.O.B.  
(3 floors)

FUTURE  
M.O.B.  
(3 floors)

FUTURE  
PARKING DECK  
(3 floors)

PARKING DECK  
(6-7 floors)

CENTRAL  
PLANT

E. 8th St.

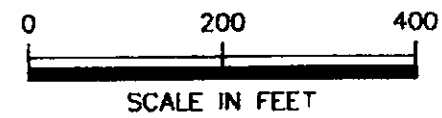
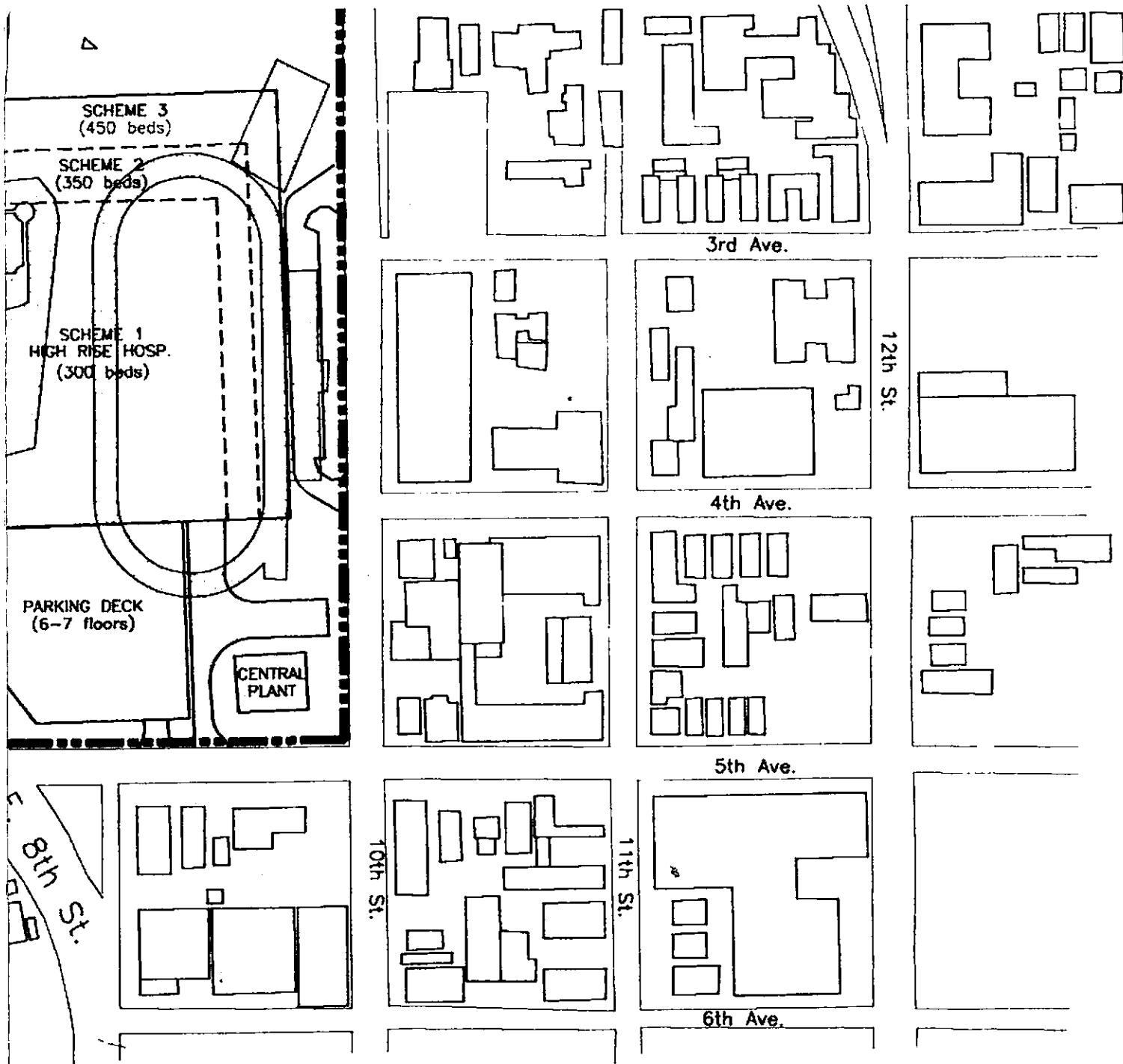
LAKE MERRITT

TIDAL

UP RR Crossing

SP RR Crossing

Embarcadero



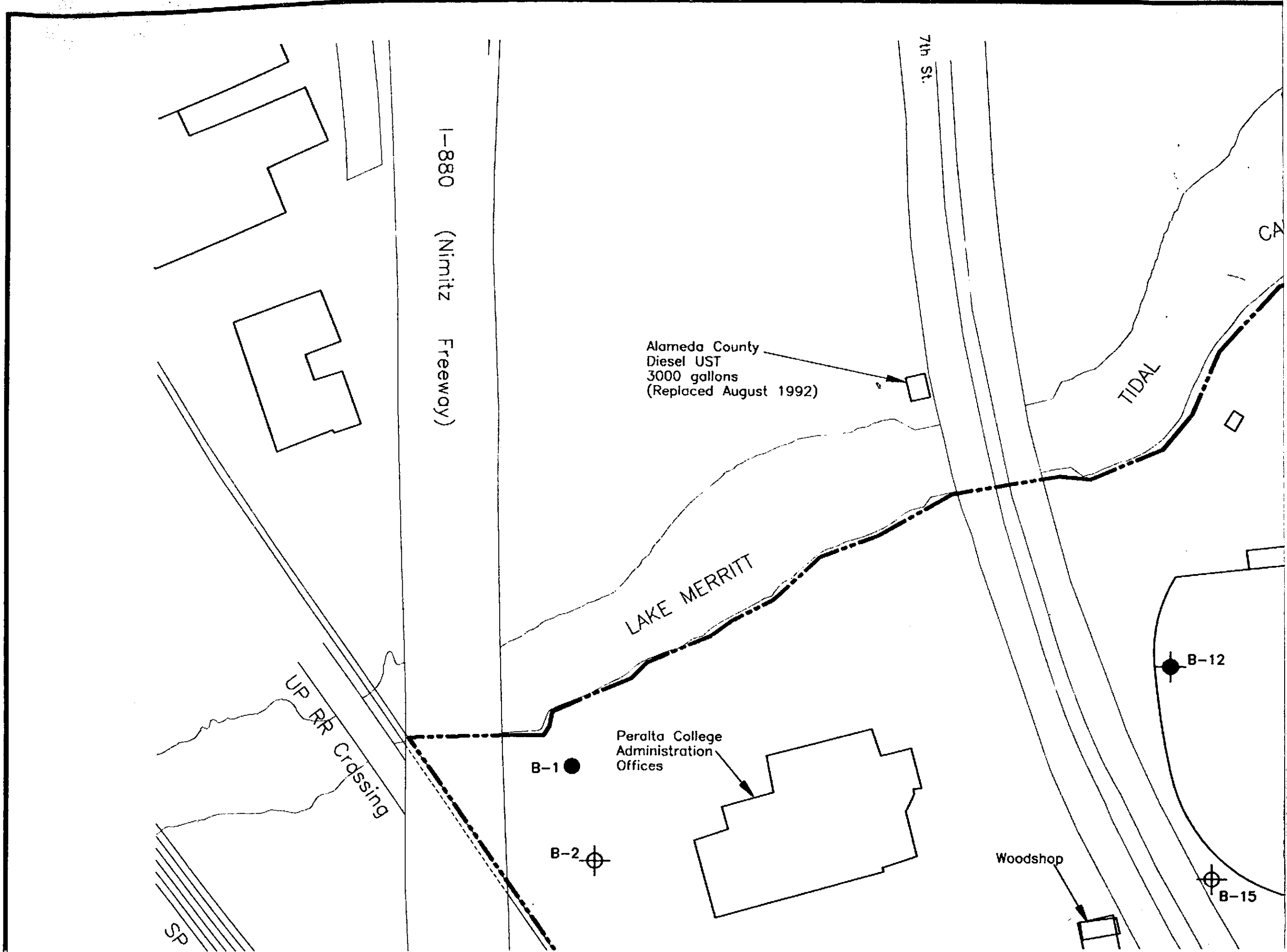
# ENVIRON

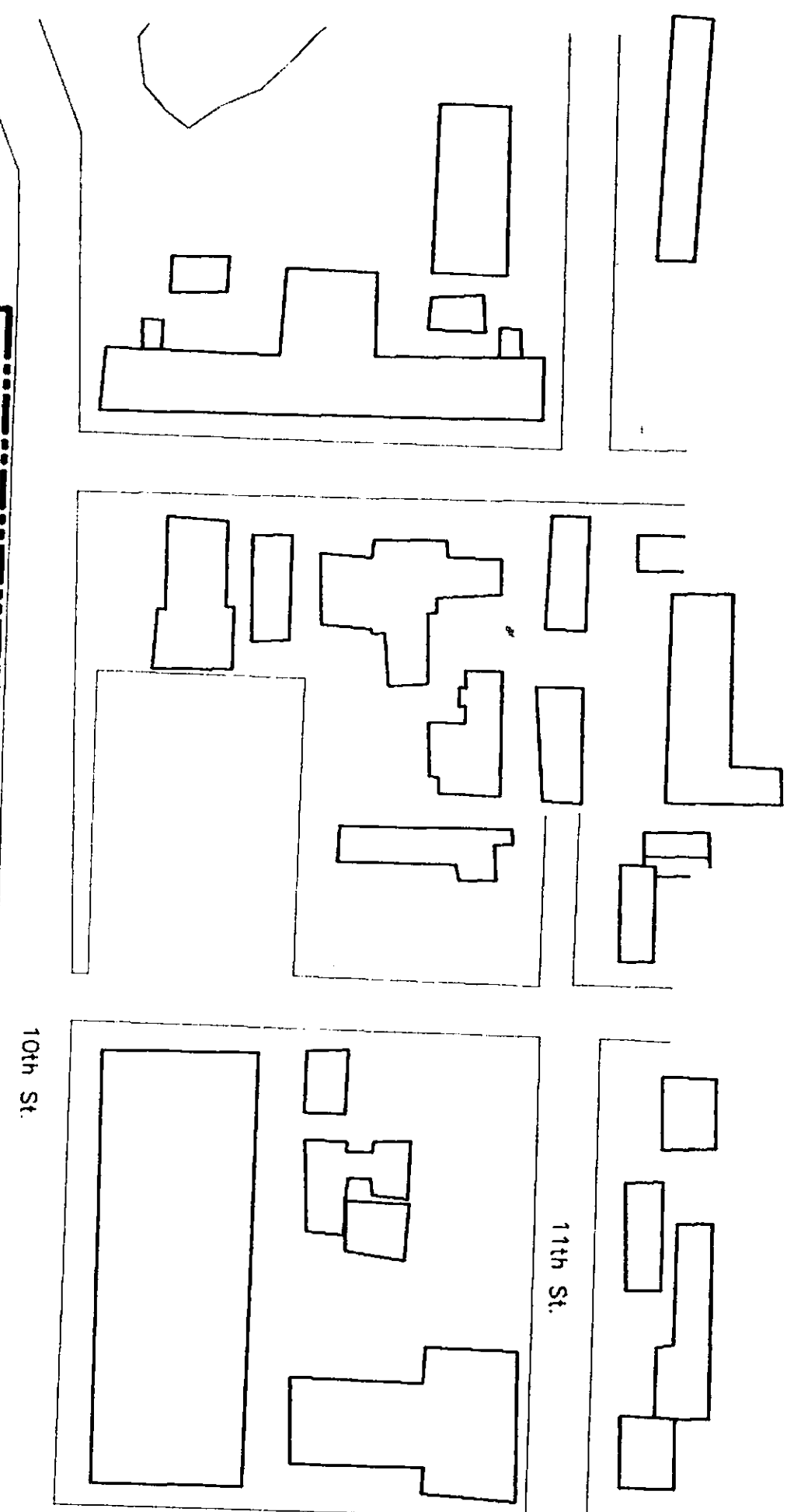
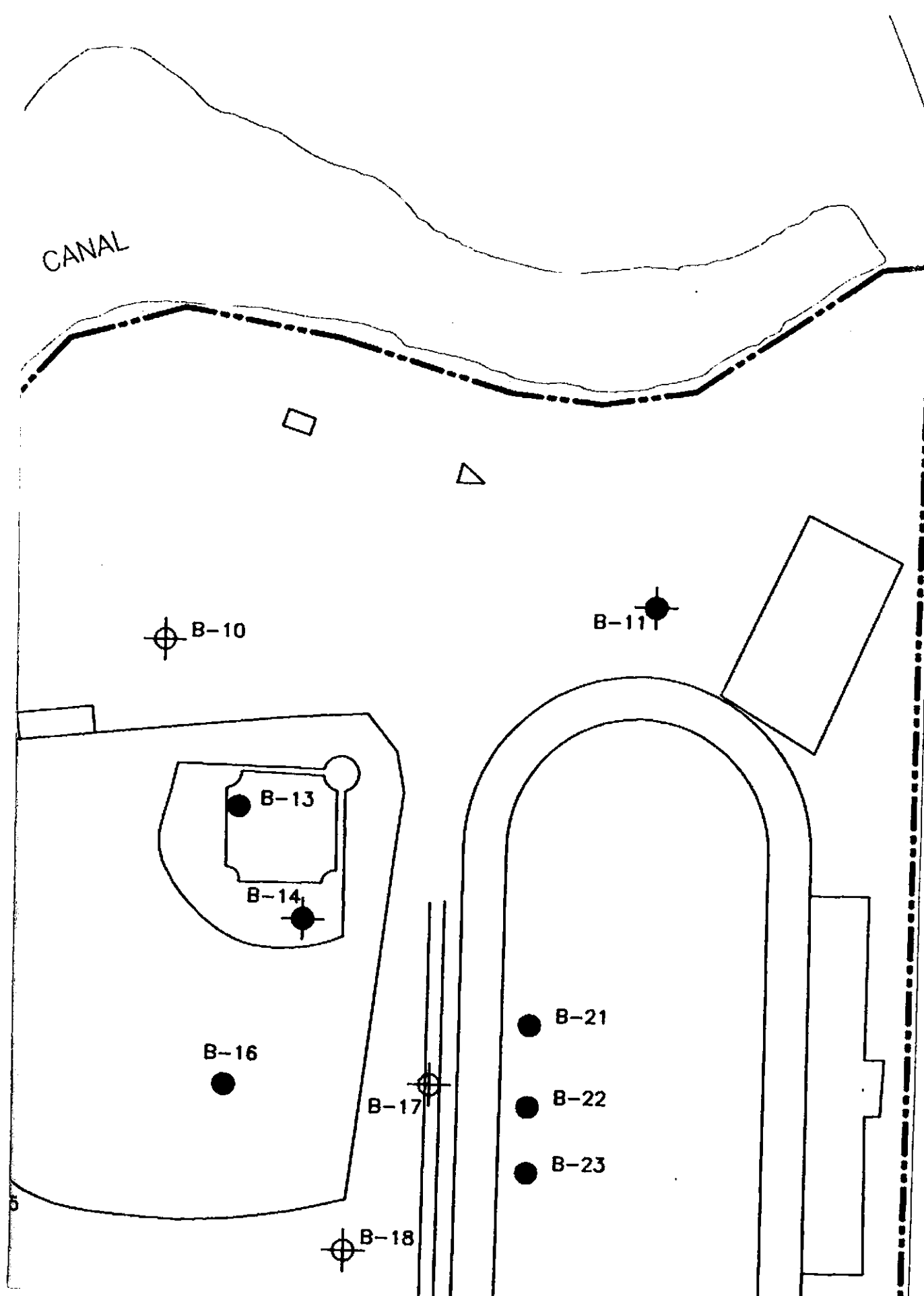
Counsel in Health and Environmental Science  
 5820 Shelbourn Street, Suite 700, Emeryville, California 94608

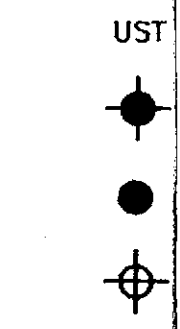
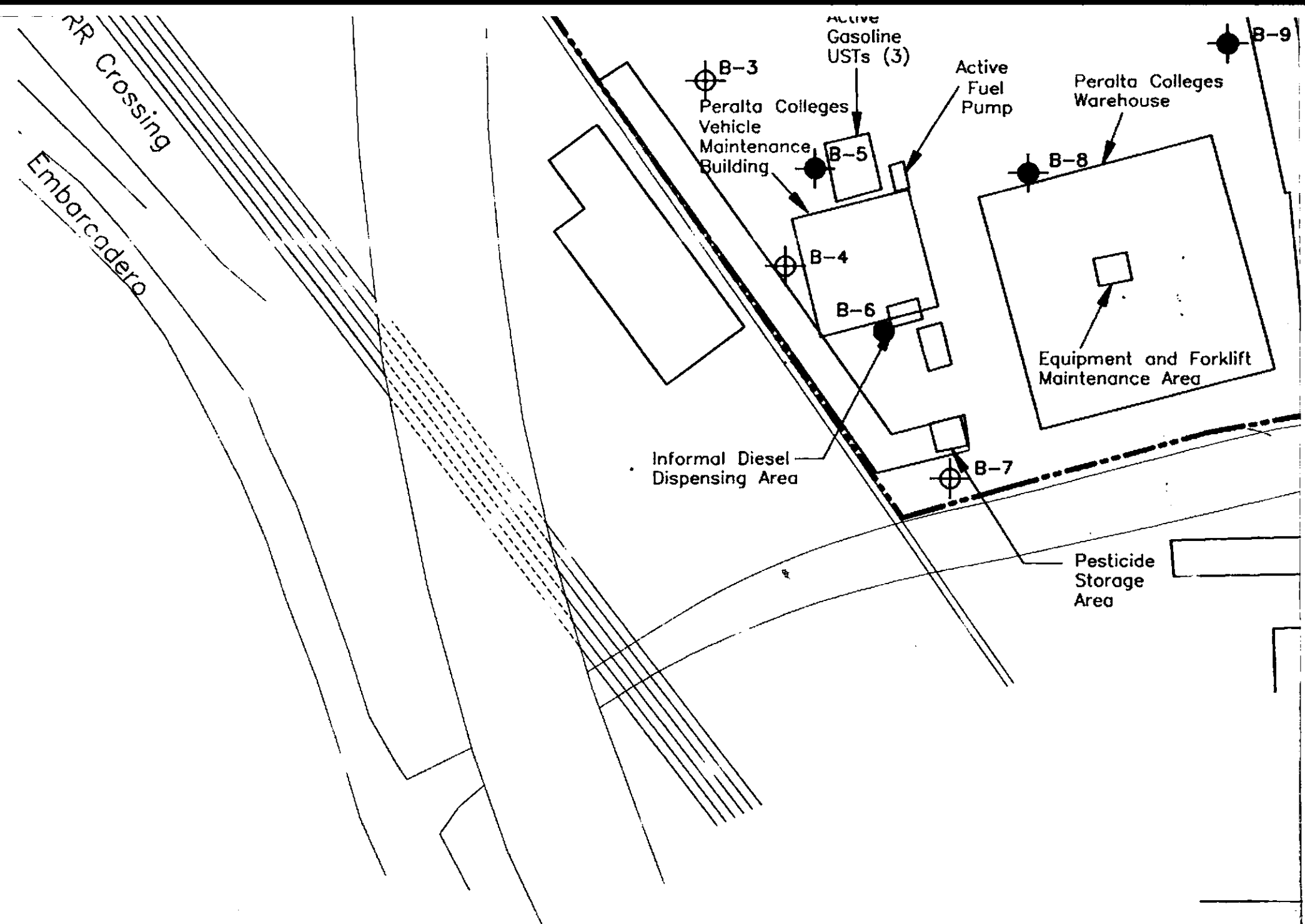
## Site Map and Proposed Buildings Laney College Oakland, California

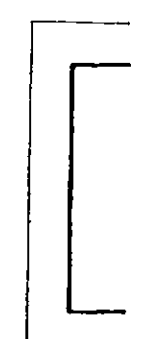
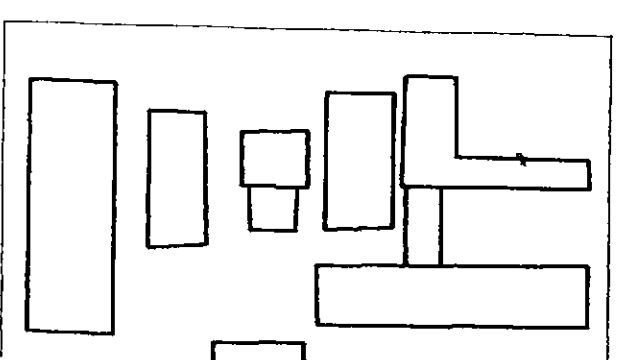
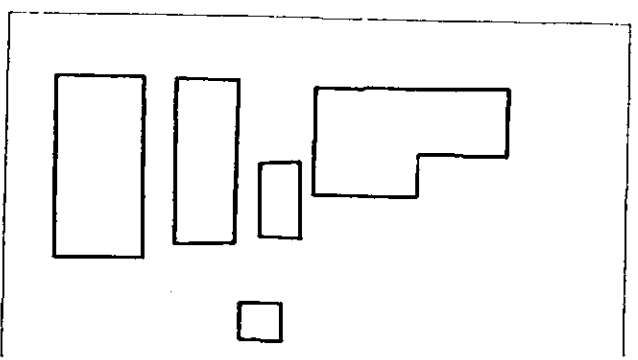
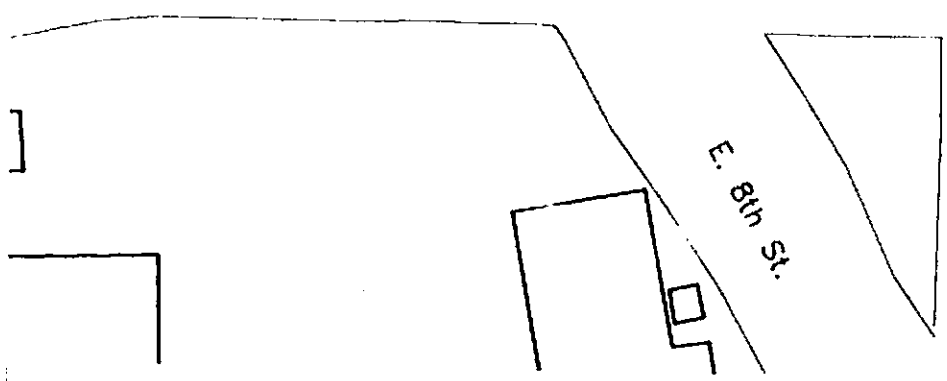
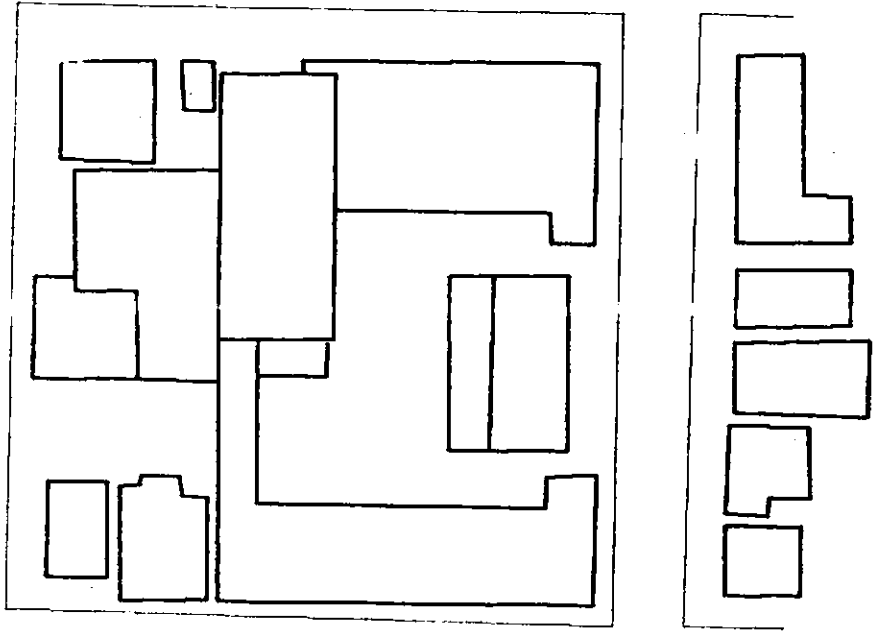
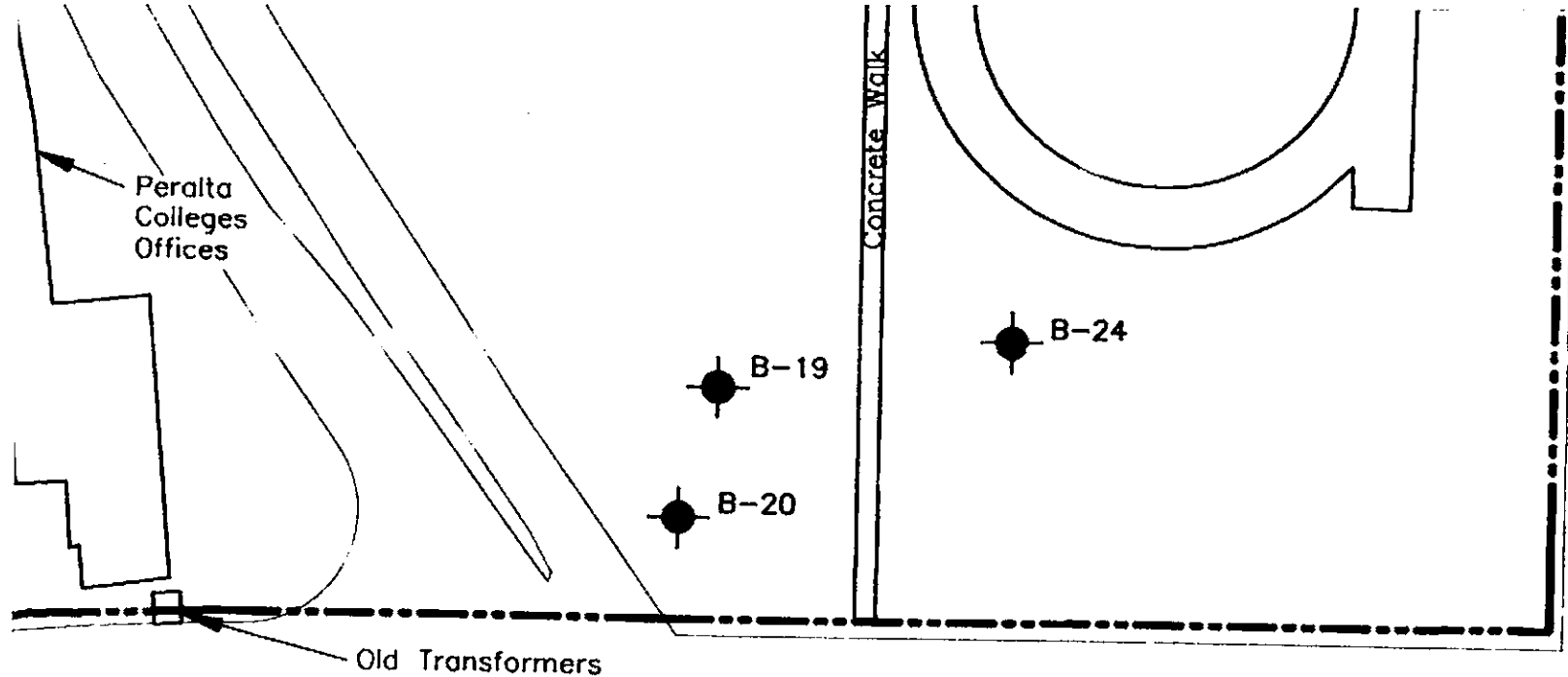
G:\032821B\SITELOC

DATE: 9/10/92	CONTRACT NUMBER: 03-2821B	PLATE <b>1</b>
DRAFTER: DC	APPROVED:	



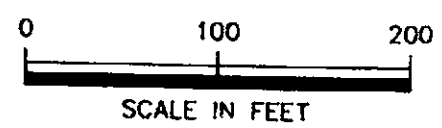






**EXPLANATION**

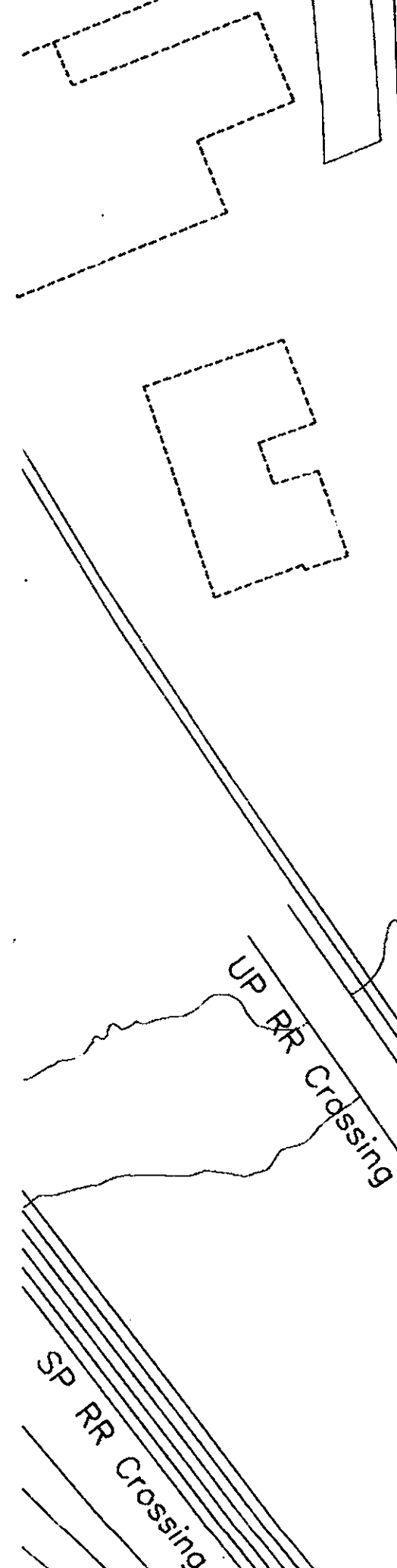
- Existing Building
- - - Site Boundary
- Underground Storage Tank
- Ground Water Grab and Soil Sample Location
- Soil Sample Location
- Ground Water Grab Sample Location



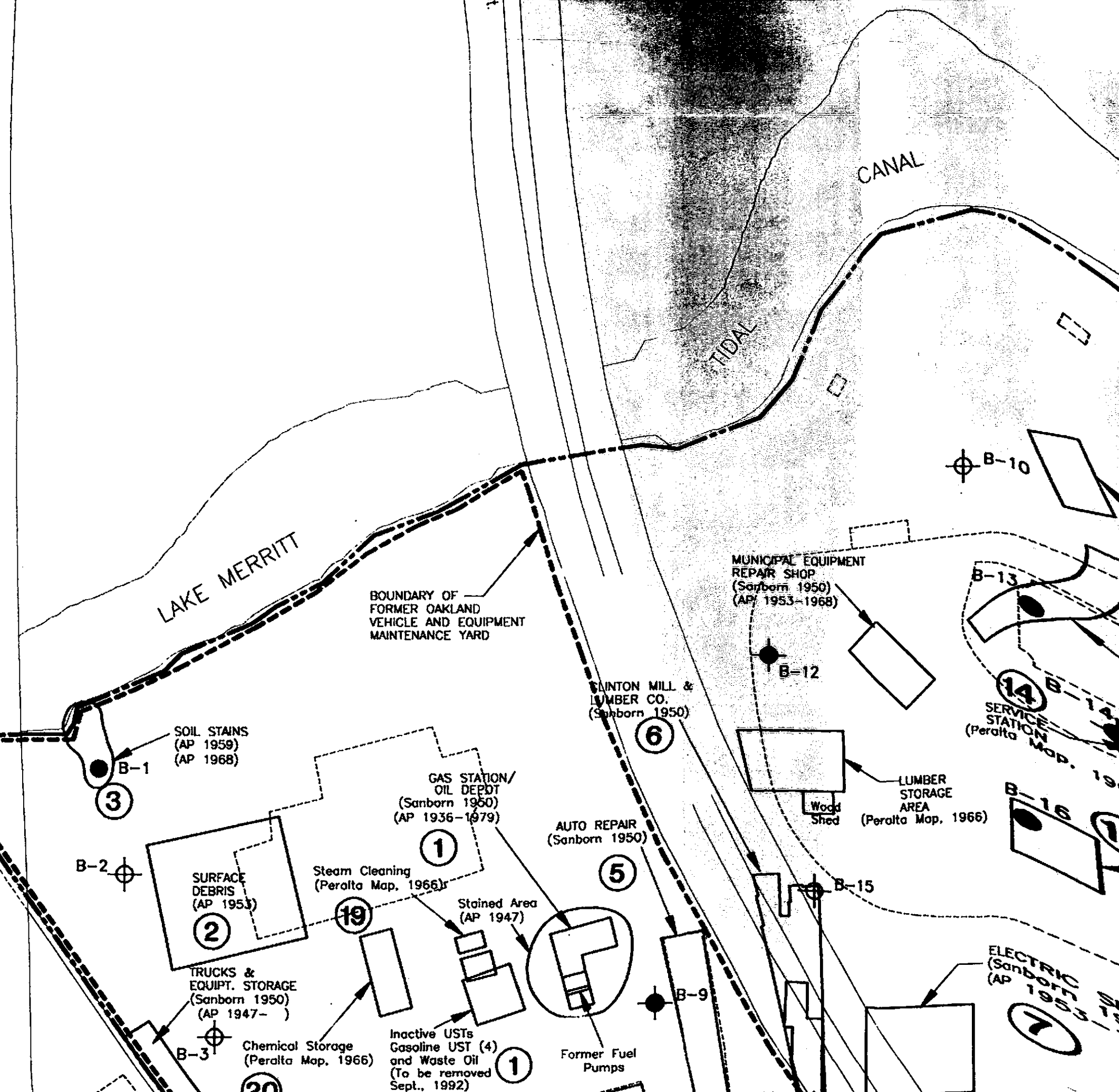
<b>ENVIRON</b>		
<small>Counsel in Health and Environmental Science</small>		
<small>5820 Shellmound Street, Suite 700, Emeryville, California 94608</small>		
<b>Current Chemical Use Areas and Sample Locations</b>		
<b>Laney College</b>		
<b>Oakland, California</b>		
<small>DATE:</small> 9/10/92	<small>CONTRACT NUMBER:</small> 03-2821B	<small>PLATE</small> <b>2</b>
<small>DRAFTER:</small> DC	<small>APPROVED:</small>	<small>REVISED:</small>

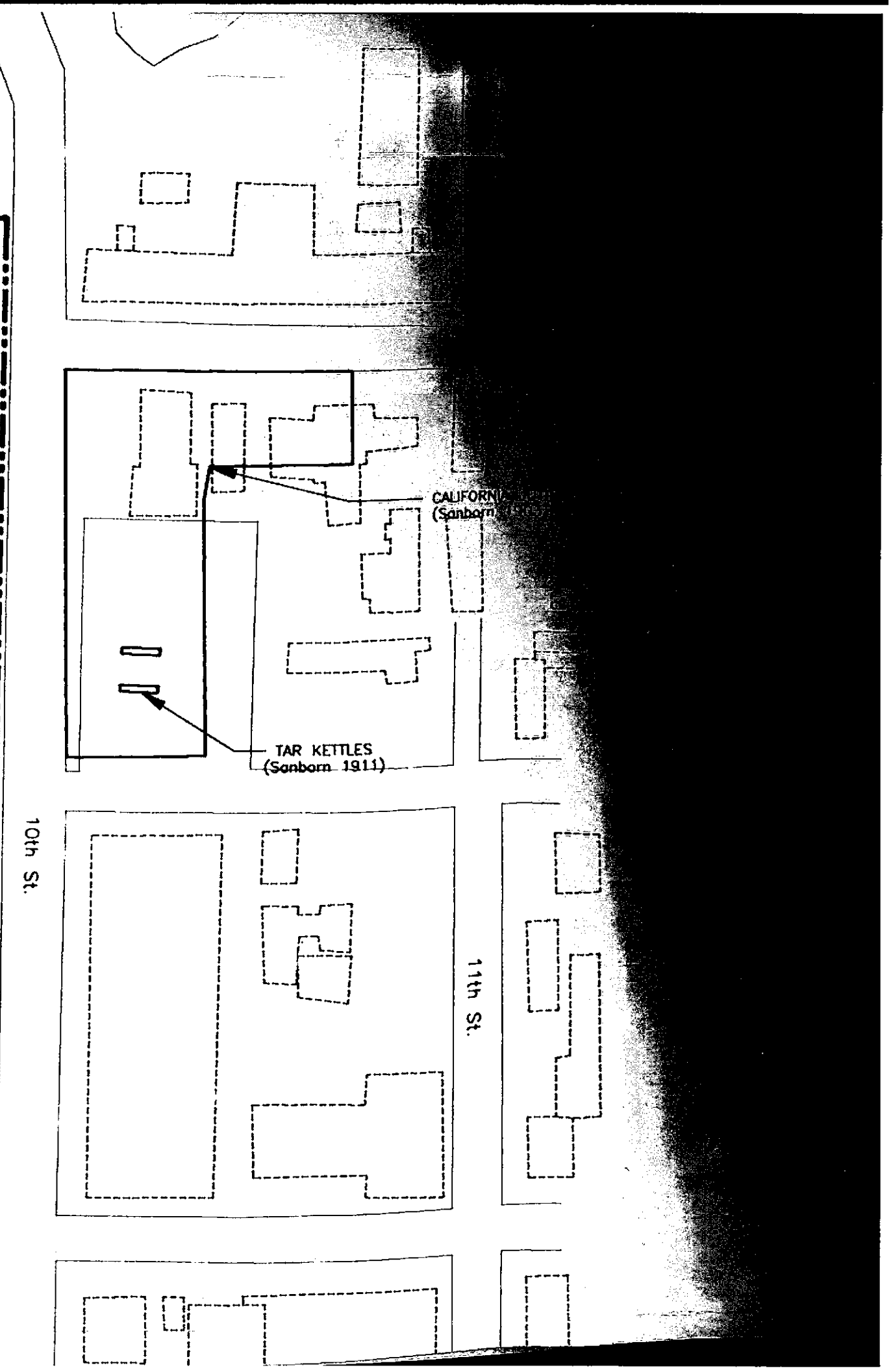
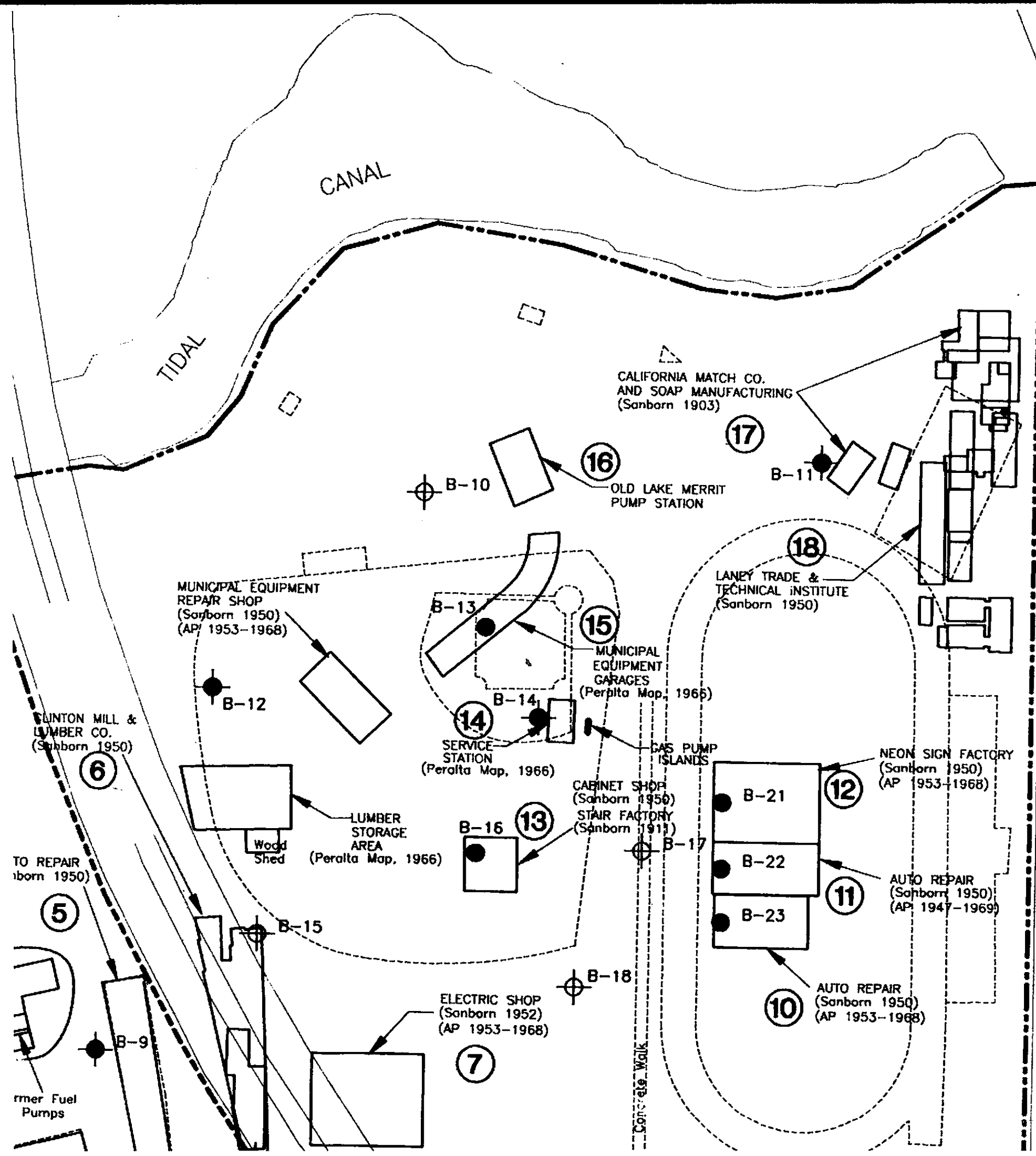
Q:\032821B\SITECURR

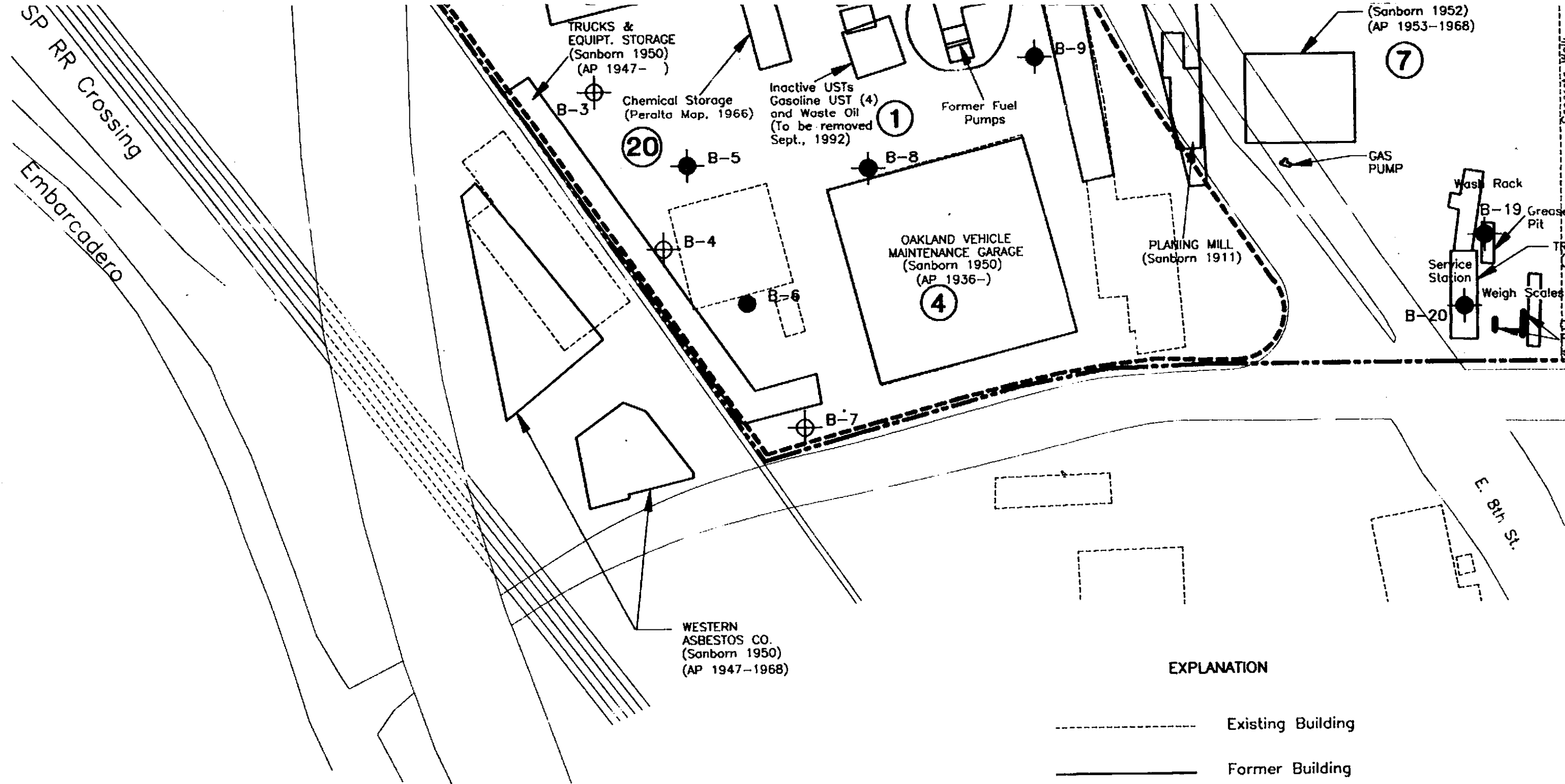




I-880 (Nimitz Freeway)






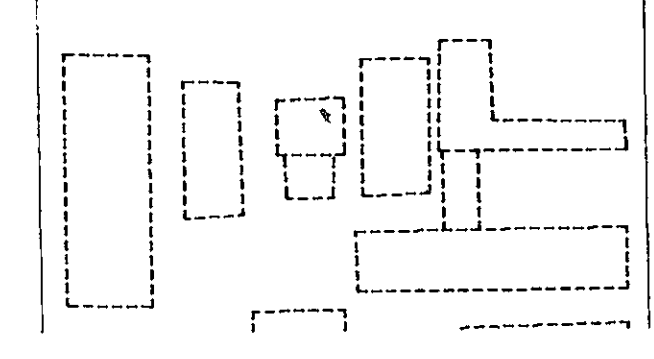
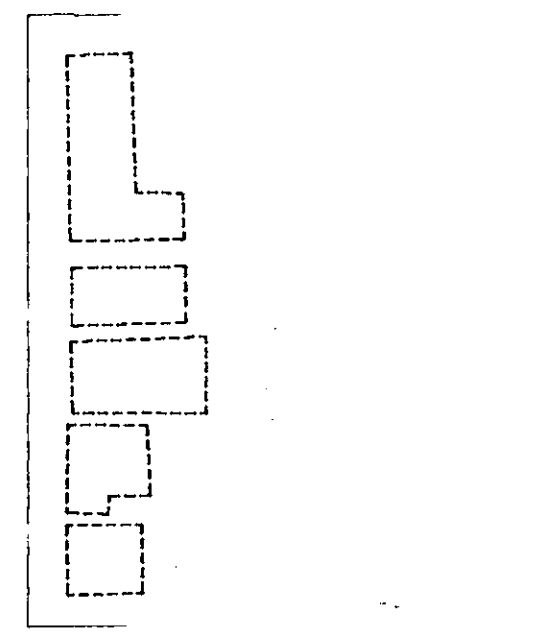
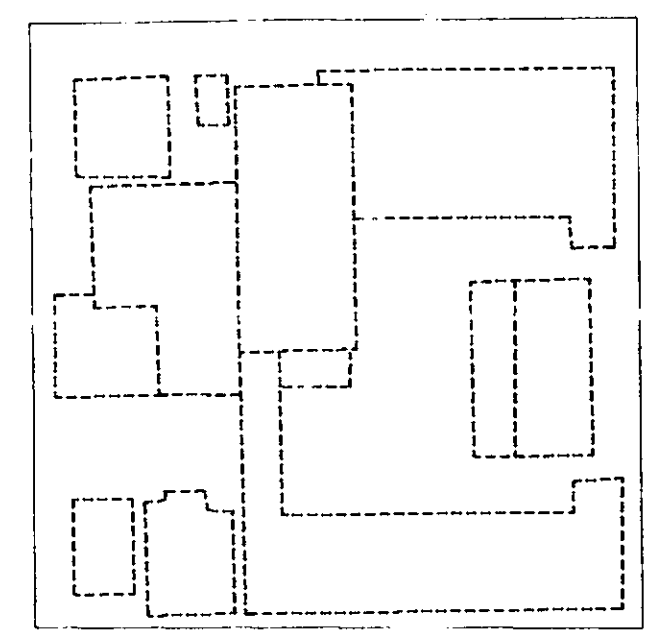
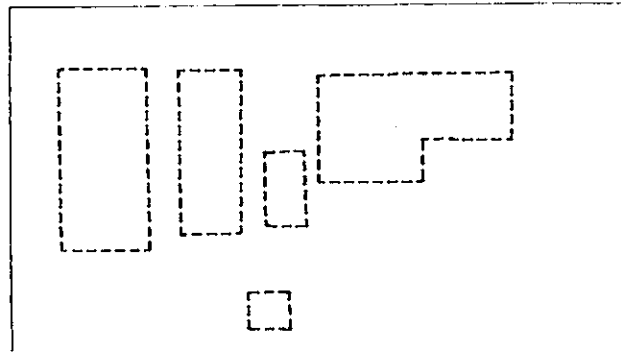

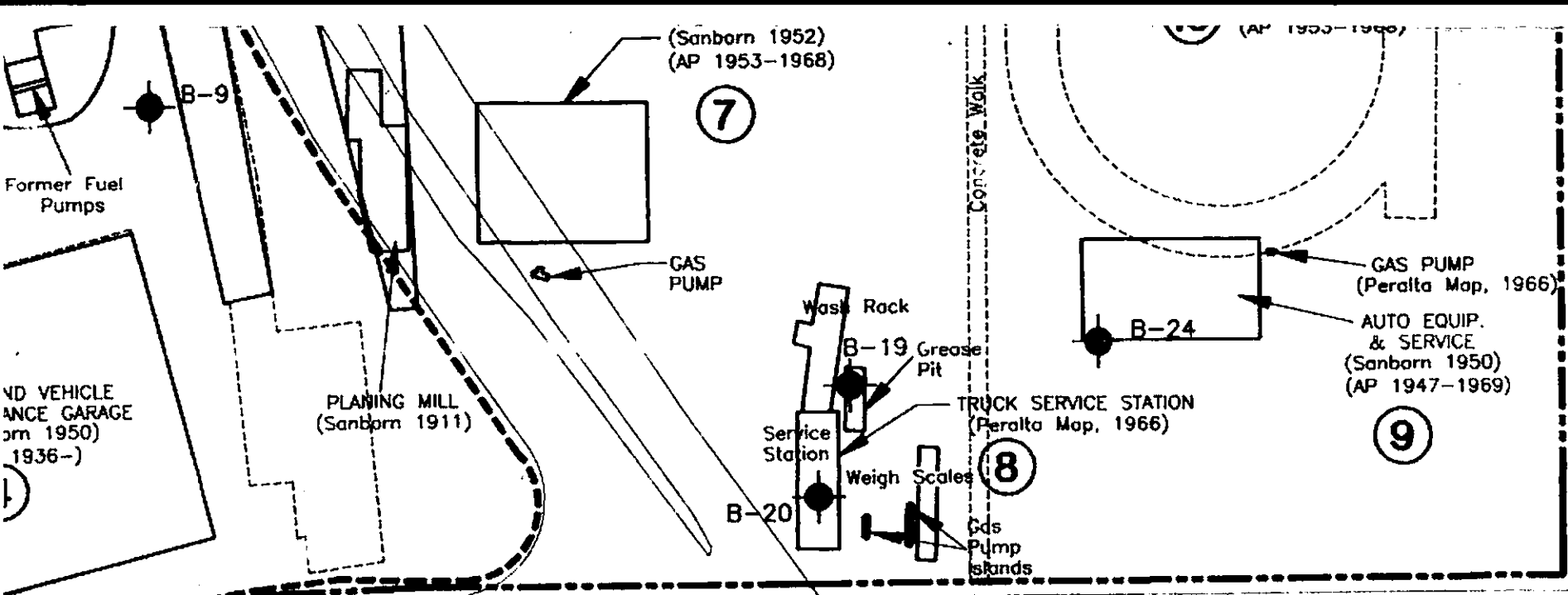


**References:**








Sanborn Maps 1903, 1911, 1950, 1952  
 Aerial Photos 1936-1990  
 Theodore V. Tronoff - Peralta Junior College  
 Site Topographic Survey No. 6707., 1966

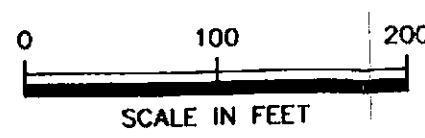
**EXPLANATION**

- Existing Building
- \_\_\_\_\_ Former Building
- Site Boundary
- AP Aerial Photo
- ⊕ Ground Water Grab and Soil Sample Locc
- Soil Sample Location
- ⊕ Ground Water Grab Sample Location



**EXPLANATION**

-  Existing Building
-  Former Building
-  Site Boundary
-  Aerial Photo
-  Ground Water Grab and Soil Sample Location
-  Soil Sample Location
-  Ground Water Grab Sample Location



Q:\032821B\SITE

**ENVIRON**

Counsel in Health and Environmental Science  
5820 Shellmound Street, Suite 700, Emeryville, California 94608

Pre-Laney College Potential Source Areas and Sample Locations  
Laney College  
Oakland, California

DATE: 9/11/92	CONTRACT NUMBER: 03-2821B	PLATE <b>3</b>
DRAFTER: DC	APPROVED:	REVISED: