



# GETTLER-RYAN INC.

August 13, 1997

Mr. Phil Briggs  
Chevron Products Company  
P.O. Box 6004  
San Ramon, California 94583

**Subject:** Well Search for Chevron Service Station #9-0260, 21995 Foothill Boulevard, Hayward, California.

Mr. Briggs:

At the request of Chevron Products Company (Chevron), Gettler-Ryan Inc. (GR) conducted a search of California Department of Water Resources (DWR) files to identify domestic and municipal supply wells within a 0.5-mile radius of the subject site. The wells identified have been plotted on Figure 1, and are summarized in Table 1. Twelve sites with wells were identified in the search area. Two of these sites have domestic supply wells (Map ID #8 and #11). No municipal supply wells were identified within the search area. The well search was performed on August 5, 1997, at the DWR office in Sacramento, California. At the time of our visit, DWR personnel indicated that the files were approximately four years out of date.


Based on the USGS Topographic Map for this area<sup>1</sup>, nearby surface water bodies include San Lorenzo Creek, situated approximately 800 feet to the southwest and approximately 1,500 feet to the southeast, and South Reservoir, situated approximately 2,100 feet north of the site. San Lorenzo Creek and South Reservoir are shown on Figure 2.

If you have questions, please call us in Sacramento at (916) 631-1300.

Sincerely,  
Gettler-Ryan Inc.

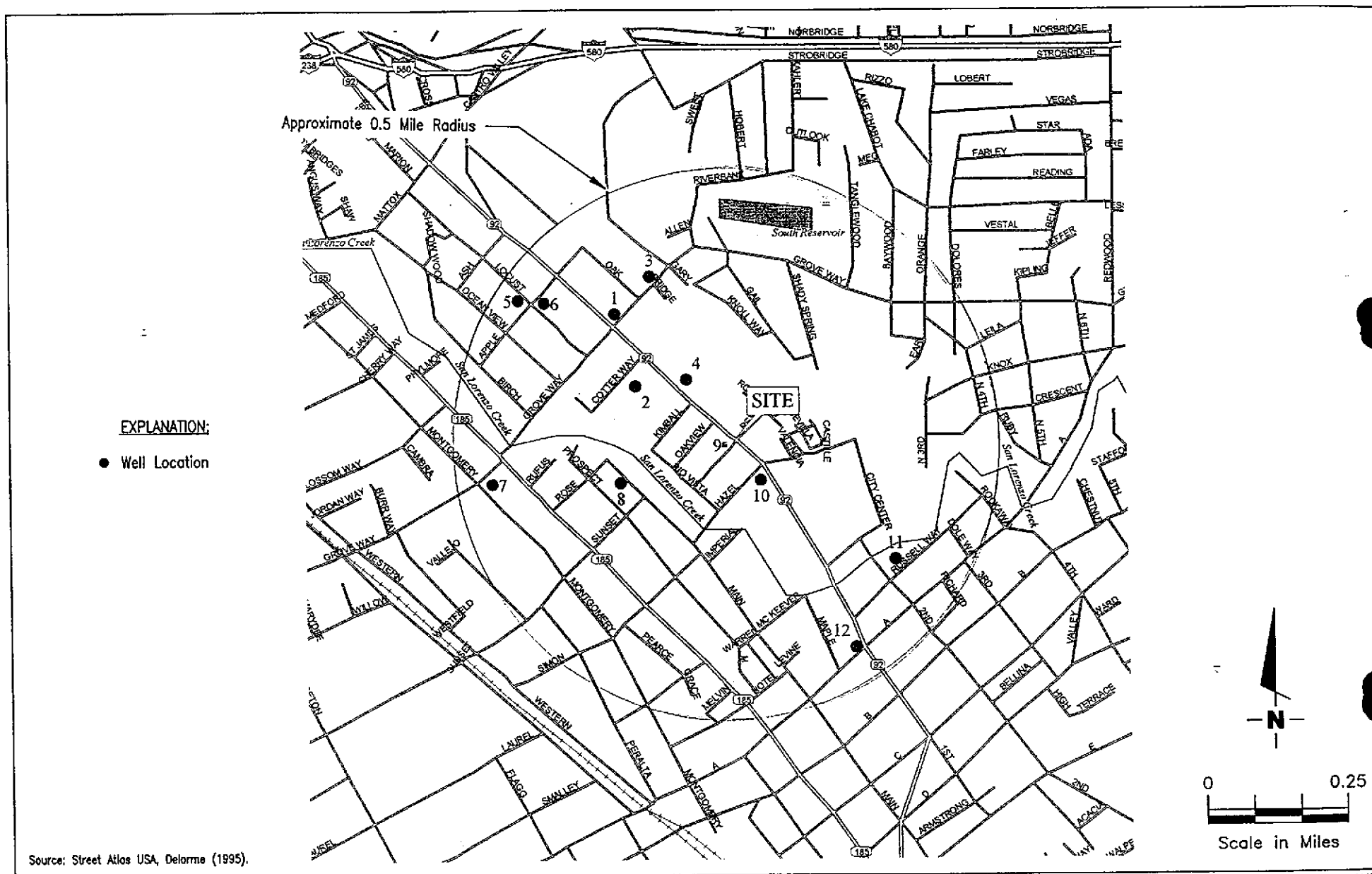
Todd A. Del Frate  
Staff Geologist

Stephen J. Carter  
Senior Geologist  
R.G. 5577



Attachments: Figure 1. Vicinity Map  
Figure 2. Area Map  
Table 1. Well Search Data

<sup>1</sup> U.S. Geological Survey, 1959, Hayward Quadrangle, California, 7.5 Minute Series (Topographic): scale 1:24,000, photorevised 1980.



**Gettler - Ryan Inc.**

6747 Sierra Ct., Suite J (510) 551-7555  
Dublin, CA 94568

VICINITY MAP  
Chevron Service Station No. 9-0260  
21995 Foothill Drive  
Hayward, California

DATE  
08/97

REVISED DATE

JOB NUMBER  
5110

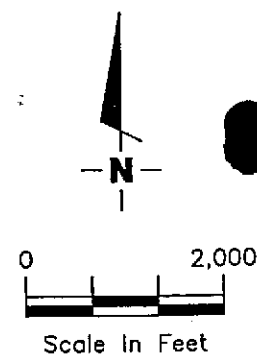
REVIEWED BY

FIGURE

1



Source: U.S.G.S. Topographic Map.



FIGURE

2



**Gettler - Ryan Inc.**

6747 Sierra Ct., Suite J (510) 551-7555  
Dublin, CA 94568

AREA MAP  
Chevron Service Station No. 9-0260  
21995 Foothill Drive  
Hayward, California

JOB NUMBER  
5110

REVIEWED BY

DATE  
08/97

REVISED DATE

**TABLE 1 - WELL SEARCH DATA**  
**Chevron Service Station #9-0260**  
**21995 Foothill Boulevard**  
**Hayward, California**

Map ID	Well Owner	Well Location	Well Use	State Well Number	Year Installed
1	BP Oil Company	21494 Foothill Boulevard, Hayward	Mon (3)	03S02W09H	1990
2	Luiz Ornelas	1205 Cotter Way	Irrigation	03S02W09K	1977
3	EBMUD	Grove Way	Cathodic	03S02W09K	1982
4	Hayward Tool	21732 Foothill Boulevard, Hayward	Mon (3)	03S02W09K	1992
5	M. Verandos	21295 Locust Street, Hayward	Irrigation	03S02W09L	1977
6	PG&E	Locust and Apple Streets, Hayward	Cathodic	03S02W09L	Unknown
7	Dale Davis	921 Grove Way	Unknown	03S02W09P	1977
8	George Simmonds	10 Main Street, Hayward	Domestic	03S02W09P	1951
9	Chevron Products Company	21995 Foothill Boulevard, Hayward	Mon (12)	03S02W09Q	1989
10	Shell Oil Company	Corner of Hazel and Foothill Blvd.	Cathodic	03S02W09R	1973
11	E.R. Abratt	1228 Russell Way, Hayward	Domestic	03S02W16A	1953
12	Mervyn's	22301 Foothill Boulevard, Hayward	Test	03S02W16A	1984

Well data information was collected on August 5, 1997 from the Department of Water Resources files located in Sacramento, California.