



July 19, 1999
Project 7335

Mr. Roger Tam
Engineering Services
CEDA
City of Oakland
7330 Broadway, 2nd Floor
Oakland, CA 94612

Re: 5930 College Avenue
Oakland, California
STID # 514
ENCROACHMENT PERMIT MODIFICATION

Mr. Tam,

As we discussed with you today, I am sending a revised monitoring well location plan showing the location of the existing monitoring well and of the proposed monitoring well. MW1 was installed in the sidewalk in 1998 under the original encroachment permit. MW2 will be installed in the parking strip of College Avenue.

B1 And B2 were borings drilled in 1998 and were sealed and repaved.

B3 was a boring done in 1998 inside of the building on the site. MW3 is a monitoring well which is to be installed inside of the building.


The actual location of the proposed monitoring well will be surveyed by us after installation. a drawing showing the precise location will be forwarded to you after installation.

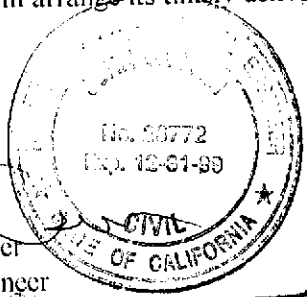
ENVIRONMENTAL
PROTECTION

99 JUL 20 PM 3:05

Thank you for your assistance on this project. If there is any additional data required, please call me and I will arrange its timely delivery.

Sincerely,

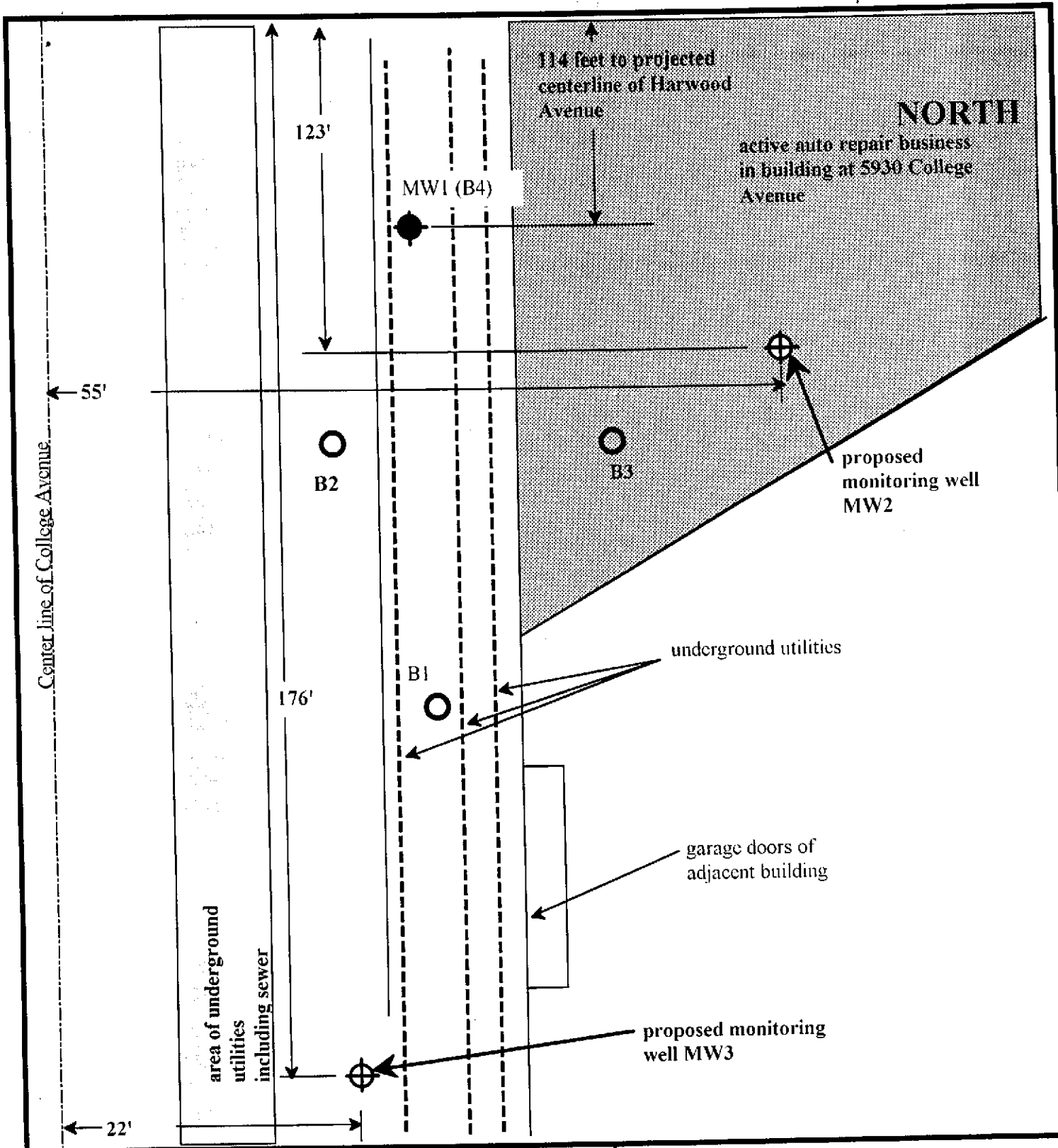

John Carver
Civil Engineer



Ms. Lourtes Borrozo
Engineering Services
City of Oakland
7330 Broadway, 2nd Floor
Oakland, CA 94612

Mr. William G. Sheaff TTE Trust
61 Dunbarton Court
San Ramon, CA 94583

Ms. Eva Chu
Division of Environmental Protection
Alameda County Health Agency
1131 Harbor Bay Parkway, 2nd floor
Alameda, CA 94502



GOLDEN GATE TANK REMOVAL

255 Shipley Street
 San Francisco, CA 94107
 Telephone (415) 512 1555 Fax (415) 512 0964

PROPOSED MONITORING WELL LOCATION

5930 College Avenue
 Oakland, California

Project 7335

By: jnc

1" = 10'

July 1999

Figure 1