

ENVIRONMENTAL
PROTECTION
Manmohan S. Chopra
4216 Warbler Loop
Fremont, CA 94555
95 MAR 22 PM 2:07
March 20, 1995

Alameda County Department of Environmental Health
1131 Harbor Bay Parkway, 2nd Floor
ALAMEDA, CA 94502-6577

ATTN: Mr Scott Seery

REF: File # STID 4536

SUB: Soil and Ground Water Quality Investigation Workplan
former ARCO Station
1401 Grand Ave. SAN LEANDRO, CA

Dear Mr. Seery,

Attached, please find a copy of the ~~work plan~~ **ADDENDUM** for the above site. This addendum is being submitted per your telephone conversation with Mr Paul King, of P&D Environmental on March 13, 1995. P&D is working as a consultant for this project.

Please review this plan and passon any questions to me or MR King of P&D Environmental.

Sincerely,



Manmohan S. Chopra
Owner

TEL: 510-790-9252

P & D ENVIRONMENTAL

4020 Panama Court
Oakland, CA 94611
Telephone (510) 658-6916

March 13, 1995
Letter 0055.L14

Mr. Scott Seery
Alameda County Department of Environmental Health
80 Swan Way, Room 200
Oakland, CA 94621

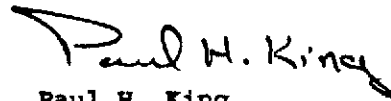
SUBJECT: SOIL AND GROUNDWATER QUALITY INVESTIGATION WORK PLAN ADDENDUM
Former ARCO Station
1401 Grand Ave.
San Leandro, California

Dear Mr. Seery:


In accordance with our telephone conversation today, P&D Environmental (P&D) is pleased to present this work plan addendum to P&D's work plan 0055.W1 dated February 28, 1995. As we discussed on the telephone, this addendum is for installation of one groundwater monitoring well, designated as MW8. The location of the proposed well is shown on the attached Site Vicinity Map, Figure 2. The well will be installed, developed, sampled, and surveyed in accordance with procedures set forth in P&D's work plan 0055.W1 dated February 28, 1995.

Should you have any questions, please do not hesitate to contact us at (510) 658-6916.

Sincerely,
P&D Environmental



Paul H. King
Hydrogeologist



Don R. Braun
Certified Engineering Geologist
Registration No. : 1310
Expires: 6/30/94

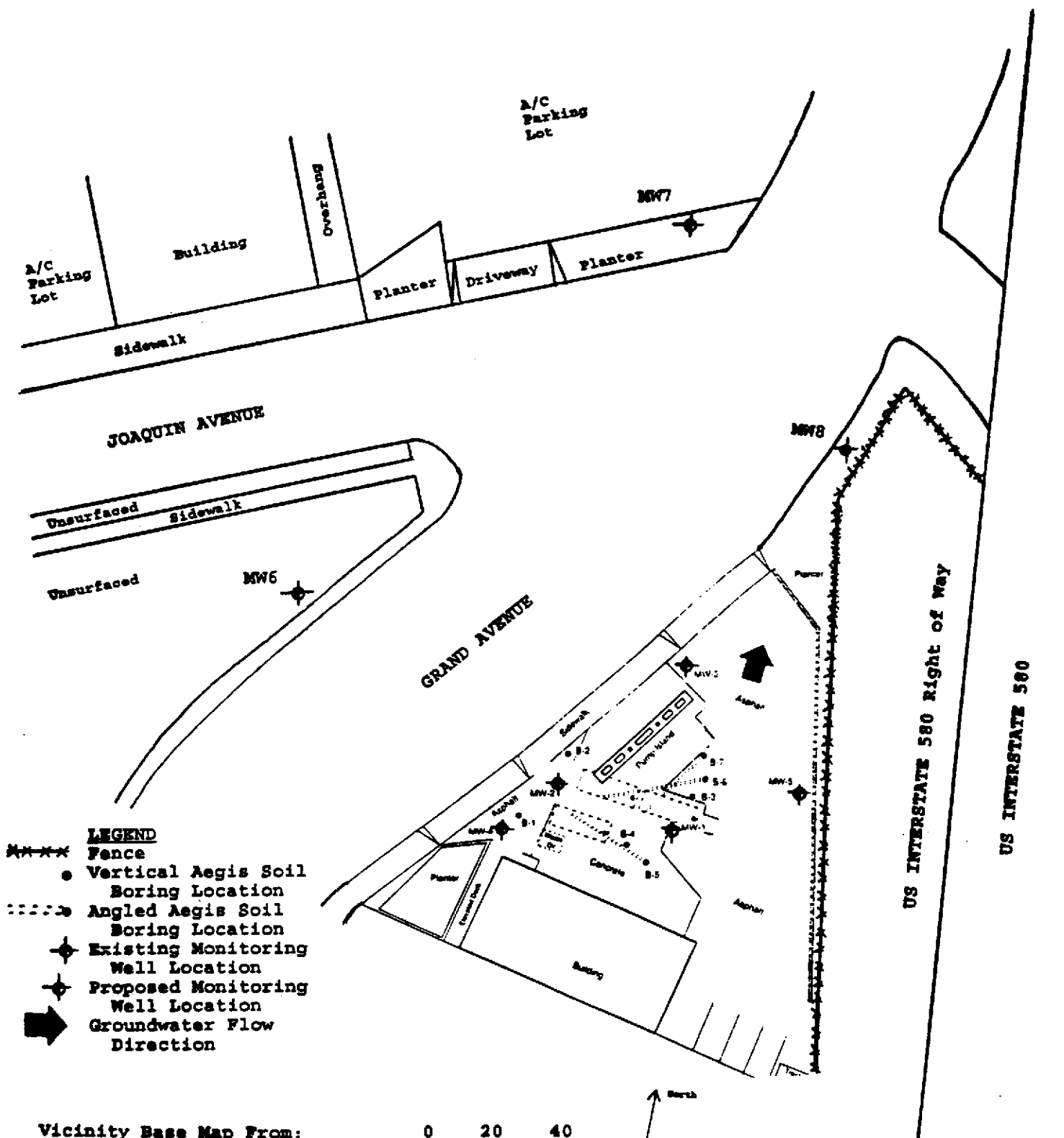
Attachments: Site Vicinity Map - Figure 2

cc: Mr. Manmohan Chopra

PHK
0055.L14

P & D ENVIRONMENTAL

4020 Panama Court
 Oakland, CA 94611
 Telephone (510) 658-6916



- LEGEND**
- Fence
 - Vertical Aegis Soil Boring Location
 - Angled Aegis Soil Boring Location
 - ◆ Existing Monitoring Well Location
 - ◆ Proposed Monitoring Well Location
 - ➔ Groundwater Flow Direction

0 20 40
 Scale in Feet

Vicinity Base Map From:
 P&D Environmental
 February, 1995
 Site Base Map From:
 Aegis Environmental, Inc.
 Problem Assessment Report
 dated December 16, 1992

Figure 2
 SITE VICINITY MAP
 Former ARCO Service Station
 1401 Grand Avenue
 San Leandro, California

P & D ENVIRONMENTAL

4020 Panama Court
Oakland, CA 94611
Telephone (510) 658-6916

March 13, 1995
Letter 0055.L14

Mr. Scott Seery
Alameda County Department of Environmental Health
80 Swan Way, Room 200
Oakland, CA 94621

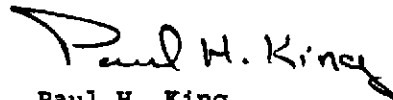
SUBJECT: SOIL AND GROUNDWATER QUALITY INVESTIGATION WORK PLAN ADDENDUM
Former ARCO Station
1401 Grand Ave.
San Leandro, California

Dear Mr. Seery:



In accordance with our telephone conversation today, P&D Environmental (P&D) is pleased to present this work plan addendum to P&D's work plan 0055.W1 dated February 28, 1995. As we discussed on the telephone, this addendum is for installation of one groundwater monitoring well, designated as MWS. The location of the proposed well is shown on the attached Site Vicinity Map, Figure 2. The well will be installed, developed, sampled, and surveyed in accordance with procedures set forth in P&D's work plan 0055.W1 dated February 28, 1995.

Should you have any questions, please do not hesitate to contact us at (510) 658-6916.

Sincerely,
P&D Environmental



Paul H. King
Hydrogeologist



Don R. Braun
Certified Engineering Geologist
Registration No. : 1310
Expires: 6/30/94

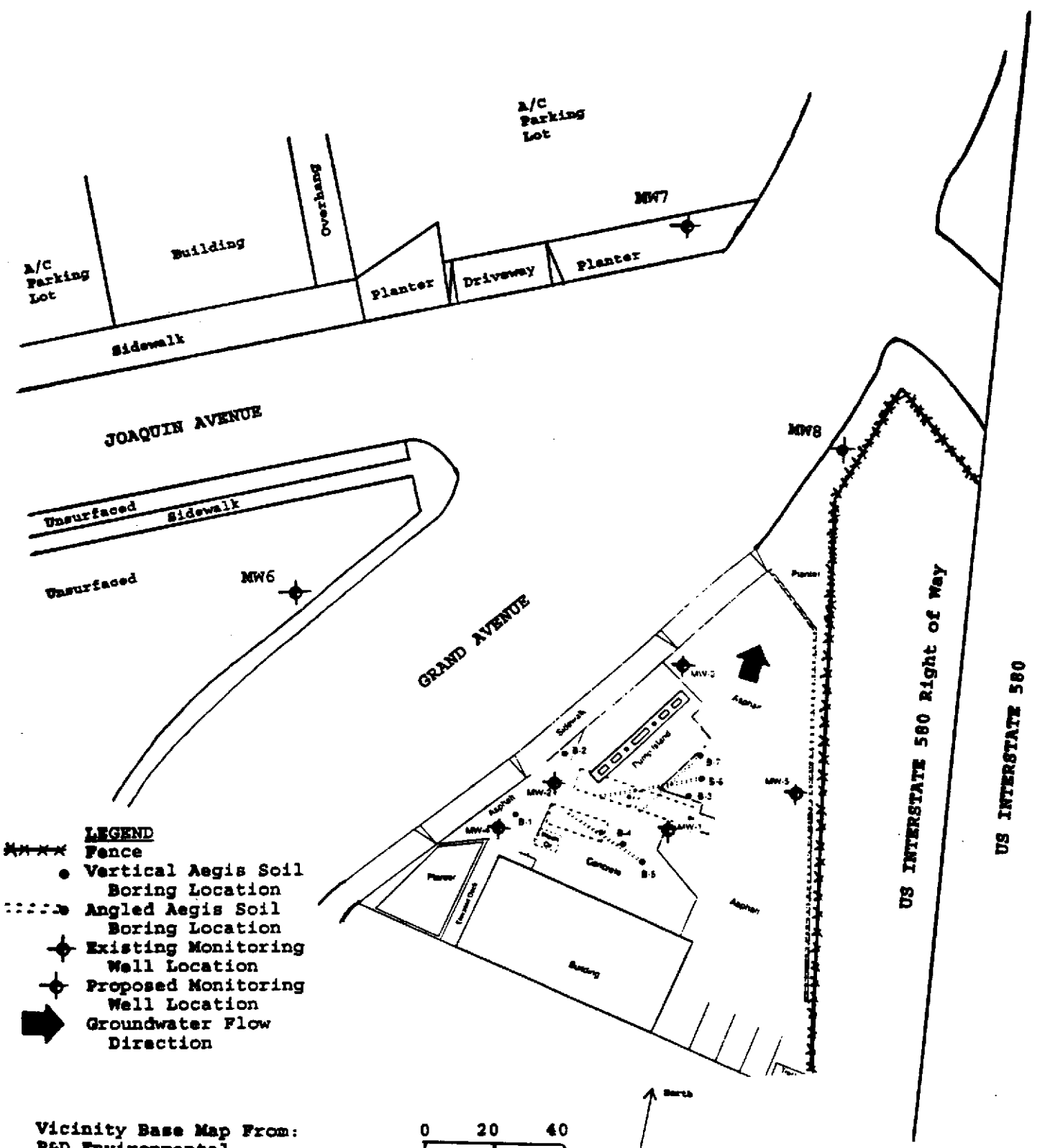
Attachments: Site Vicinity Map - Figure 2

cc: Mr. Manmohan Chopra

PHK
0055.L14

P & D ENVIRONMENTAL

4020 Panama Court
 Oakland, CA 94611
 Telephone (510) 658-6916



Vicinity Base Map From:
 P&D Environmental
 February, 1995
 Site Base Map From:
 Aegis Environmental, Inc.
 Problem Assessment Report
 dated December 16, 1992

0 20 40
 Scale in Feet

Figure 2
 SITE VICINITY MAP
 Former ARCO Service Station
 1401 Grand Avenue
 San Leandro, California

P & D ENVIRONMENTAL

4020 Panama Court
Oakland, CA 94611
Telephone (510) 658-6916

March 13, 1995
Letter 0055.L14

Mr. Scott Seery
Alameda County Department of Environmental Health
80 Swan Way, Room 200
Oakland, CA 94621

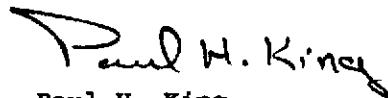
SUBJECT: SOIL AND GROUNDWATER QUALITY INVESTIGATION WORK PLAN ADDENDUM
Former ARCO Station
1401 Grand Ave.
San Leandro, California

Dear Mr. Seery:


In accordance with our telephone conversation today, P&D Environmental (P&D) is pleased to present this work plan addendum to P&D's work plan 0055.W1 dated February 28, 1995. As we discussed on the telephone, this addendum is for installation of one groundwater monitoring well, designated as MW8. The location of the proposed well is shown on the attached Site Vicinity Map, Figure 2. The well will be installed, developed, sampled, and surveyed in accordance with procedures set forth in P&D's work plan 0055.W1 dated February 28, 1995.

Should you have any questions, please do not hesitate to contact us at (510) 658-6916.

Sincerely,
P&D Environmental



Paul H. King
Hydrogeologist



Don R. Braun
Certified Engineering Geologist
Registration No. : 1310
Expires: 6/30/94

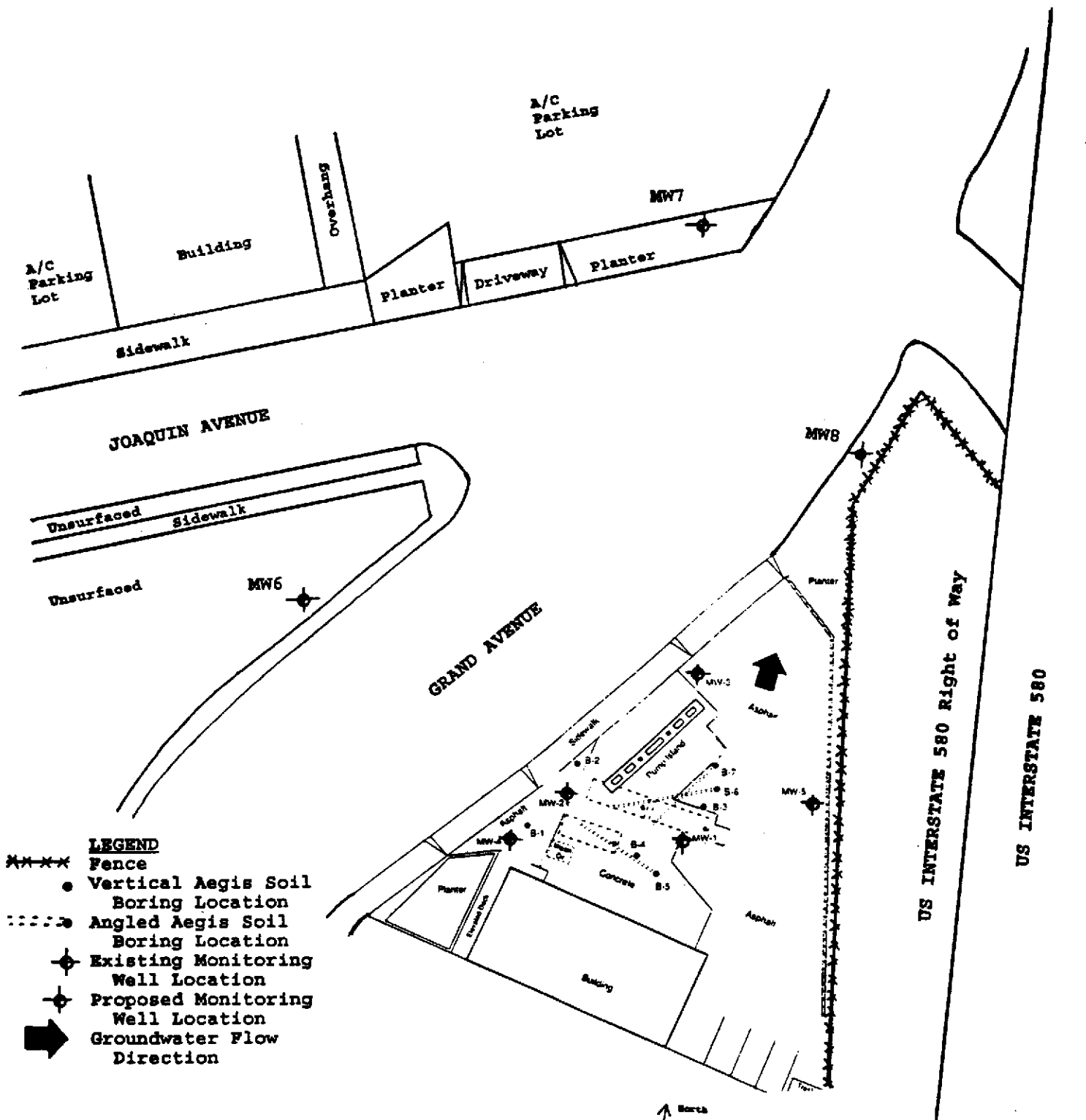
Attachments: Site Vicinity Map - Figure 2

cc: Mr. Manmohan Chopra

PHK
0055.L14

P & D ENVIRONMENTAL

4020 Panama Court
Oakland, CA 94611
Telephone (510) 658-6916



Vicinity Base Map From:
P&D Environmental
February, 1995
Site Base Map From:
Aegis Environmental, Inc.
Problem Assessment Report
dated December 16, 1992

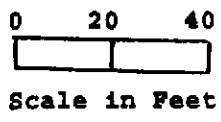


Figure 2
SITE VICINITY MAP
Former ARCO Service Station
1401 Grand Avenue
San Leandro, California